2019

District Disaster Management Plan

GAJAPATI, ODISHA

Volume- I

District Disaster Management Authority (DDMA)
Gajapati, Odisha

Sri Anupam Saha, IAS
Collector-cum-Chairperson,
District Disaster Management Authority,
Gajapati.

Foreword

The District Disaster Management Plan (DDMP)-2019 of Gajapati is a documentation of various resources available, preparedness and element of approaches to deal with disaster situation structurally and thematically. These recent years we have seen the nature's fury on the occasion of unseasonal cyclonic rain-2010, Drought-2011, cyclone phailin-2013, cyclone Hudhud-2014, severe cyclone TITLI & subsequent flood-2018 in Gajapati District, which inspires us to put in place a micro planning and preparedness in order to bring down the miseries and loss reasonably while confronting the inevitable disasters. The objective is that the ecological problems, distress, damaging impacts on vegetation, flora and fauna needs to be addressed properly by real time response. Above all, the provisions of Disaster Management Act-2005 mandate preparation of an updated annual plan. We acknowledge the valuable service rendered by the officials of various fields and line departments as well as sharing their data in bringing the DDMP-2019 updated against the one last year.

I hope that the said plan would provide corrective & concrete guidelines towards preparedness and quick response in case of occurrence of any kind of disaster and help in realizing sustainable Disaster Risk Reduction & mitigate/minimize the loss of human being/animals, and public properties.

Further, it is suggested that, the District level officials of different departments/NGOs will go through the plan carefully and suggestions & corrections if any, they may convey to this office which can be included as a part of the present document to make it more efficient and effective for future reference according to the need.

Content

Sl no	Contents	Page no
	Preface	2
	Contents	3-4
	Abbrevations refered to	5-7
	Important Block, NAC & Muncipalty drain maps of Gajapati district	213-223
1	**Chapter-1: Introduction**-8, 1.1 Aim and Obsective of DDMP, 1.2 Preparation and approval of DDMP-7, 1.3 Evolution of DDMP- 7, Scope of the plan- 11 , Contents of the comprehensive DM -11, 1.4 Stakeholders and their responsibility- 12, 1.5 Plan for review- 14	8-14
2	**Chapter- 2: District Profile :** Tables-2.1 Gajapati Blocks GP & Villages-15, 2.2 Rain fall status-16, 2.3 Household and distribution-18, 2.4 Population and its composition-19, 2.5 Religion wise distribution of population, 2.6- Age group -19, 2.7-Sex Ratio-19, 2.8 Litercy Rate-19, 2.9 Work force participation rate male/female-20, 2.10 MSME Scholarship particulars-21, 2.11 School list-22, 2.12 Pupil teacher ratio- 23 , 2.13 Litercy rate-23, 2.14- Health delivery system-23	15-25
3	**Chapter-3: Hazard, Vulnerability and Risk assessment:** Tables 3.1- Calamity analysis of the state, 3.2 Major disasters during last 10 years, 3.3 Major disaster during 2016, 3.4 Cyclone vulnerable areas, 3.5 Electrical infrastructure & cyclone vulnerability, 3.6 During water facility in the cyclone prone areas, 3.7 Tsunami vulnerable area of the district, 3.8 Flood vulnerable areas,3.9 Causing agent wise flood vulnerable ares, 3.10 Agriculture and flood vulnerability, 3.11 Electrical infrastructure in flood prone area, 3.12 Drinking water & flood vulnerability, 3.13- Mass gathering, 3.14 Boat operation points, 3.15 Land slide vulnerability, 3.16 Lightening, 3.17-Drought, 3.18- Drought vulnerability, 3.19- Drinking water crisis, 3.20 Railway line exposed to different hazard, 3.21 Road accidents RTO sources, 3.22 Population requiring special care	26-46
4	**Chapter-4: Institutional Arrangement:** 4.1-NDMA, 4.2 NEC 4.3 SDMA, 4.4 SEC 4.5 Revenue & Disaster Management, 4.6 SRO, 4.7 OSDMA 4.8 SLCNC, 4.9 DDMA Table 4.1 Structure of DDMA Figure-4.1 DDMA Figure 4.1-DDMA, 4.10- DLCNC,	47-85

	Tab 4.2 Structure DLCNC, 4.9-NDRF, Tab 4.3 Location NDRF, 4.10 ODRAF, Tab 4.4 Location of ODRAF, 4.5-ODRAF In charge, 4.6- Equipment details, Map 4.1-Location ODRAF Unit, Tab- 4.7 List of Disaster response team, 4.12- Emergency communication system, Fig- 4.2 DEOC to village, 4.3 Village to DEOC, Table 4.9 Important line department. , 4.13 Coordination structure at the district level and down the line. 4.14- GO NGO Coordination before and after disaster in the district. 4.15-Role of Corporate sector in the district relating to disaster management, 4.16 PPP, Multi purpose cyclone shelters -78, Tab- 4.14 Other rehabilitation points, GIS Maps for location of MCS	
5	**Chapter-5: Prevention and Mitigation** 5.1 Mitigation plan, 5.2 structural measures, 5.3 Non structural measures, 5.4 Scope for integrating different schemes for DRR	86-100
6	**Chapter-6: Safety of School & Child Care Institutions**	211-215
7	**Chapter 7: Capacity Building**	101-105
8	**Chapter-8: Preparedness** Sesonality of Hazard, 8.1 Relief lines District to Block, 8.4 Preparedness at district level, 8.5- at community level, 8.6- Family level, 8.7-Individual level, 8.8 Preparedness of departments, 8.9 Allotted satellite phone numbers Procedure of using INMARSAT ISAT Phone-2	106-121
9	**Chapter-9: Response:** 9.1 Phases of response, 9.2 Relief management 9.3 Response- District level, 9.4 Community level, 9.5 Family level 9.6 Standard Operating Procedure for different departments, DDA SOP , PHD SOP , Formats	121-163
10	**Chapter-10: Restoration and Rehabilitation:** SOP Damage and loss assessment formats	164-180
11	**Chapter-11: Recovery**	181
12	**Chapter-12: Financial Arrangement**	182-194
13	**Chapter-13: Preparation and Implementation of DDMP**, Approval note of DDMP by DDMA Gajapati-191	195-199
14	**Chapter-14: Lessions learnt and documentation.**	199-212

Abbreviations

AAO	: Assistant Agriculture Officer
ACSO	: Assistance Supply Officer
ADM:	:Additional District Magistrate
ADMO	: Additional District Medical Officer
ADVO	: Additional District Veterinary Officer
AFO:	:Assistant Fishery Officer
APL	:Above Poverty Line
ASHA	:Accredited Social Health Activist
AWC	:Anganwadi Centre
BCP	:Block Contingency Plan
BCR	:Block Control Room
BDM	:Block Disaster Manager
BDMC	:Block Disaster Management Committee
BDMP	:Block Disaster Management Plan
BDO	:Block Development officer
BEO	: Block Education Officer
BPL	:Below Poverty Line
CDMO	: Chief District Medical Officer
CDPO	:Child Development Project Officer
CDVO	:Chief District Veterinary Officer
CMRF	:Chief Ministers Relief Fund
CSO	:Civil Supply Officer
DAO	: District Accounts Officer
TO	: Treasury Officer
DCR	:District Control Room
DDM	:District Disaster Manager

DDMA	:District Disaster Management Authority
DDMP	:District Disaster Management Plan
DEO	: District Education Officer
DEOC	: District Emergency Operation Centre
DLO	: District Labour Officer
DPM	: District Programme Manager
DPO (RMSA)	: District Programme Officer, Rashtriya Madhyamik Shiksha Abhiyan
DPO (SSA)	: District Programme Officer, Sarva Shiksha Abhiyan
DRDA	:District Rural Development Agency
DSWO	:District Social Welfare Officer
FEO	:Fishery Extension Officer
GEN	:General Caste
GP	:Gram Panchayat
GPDMC	:Gram Panchayat Disaster Management Committee
HRVA	: Hazard Risk and Vulnerability Analysis
IAY	:Indira AawasYojana
JAO	:Junior Agriculture Officer
JE-PWD	:Junior Engineer- Public Works Department
JE	: R & B-Junior Engineer-Roads and Buildings
JE	:RWSS-Junior Engineer- Rural Water Supply & Sanitation
LI	:Life stock Inspector
LI	:Labour Inspector
LSEO	:Lady Social Education Organizer
MI	:Marketing Inspector
MO	:Medical Officer
MVI	: Inspector of Motor Vehicle

OIC	:Officer In charge
PD	:Project Director
PDS	:Public Distribution System
PHC	:Primary Health Centre
PMRF	:Prime Ministers Relief Fund
RTO:	:Regional Transport Officer
SC	:Schedule Caste
SDWO	:Sub-divisional Welfare Officer
SEO	:Social Education Organizer
SI	:School Inspector
SI	:Supply Inspector
ST	:Schedule Tribe
VAS	:Veterinary Assistance Surgeon
VAW	:Village Agriculture Worker
VHF	:Very High Frequency
VSO	:Veterinary Stock officer
W&CD	:Women& Child Development
WEO	:Welfare Extension Officer

.

Chapter – 1: Introduction

- *Aims and Objectives of the DDMP*
- *Authority for DDMP: Approval & implementation*
- *Evolution of DDMP in brief: (Evolution, Procedure and Methodology to be followed for preparation of DDMP)*
- *Stakeholders and their responsibilities*
- *Plan for review and updating: Periodicity]*

Under the DM Act 2005, it is mandatory on the part of District Disaster Management Authority (DDMA) to adopt a continuous and integrated process of planning, organizing, coordinating and implementing measures which are necessary and expedient for prevention as well as mitigation of disasters. This proces to be incorporated in the developmental plans of the different departments and preparedness to meet the disaster and relief, rescue and rehabilitation thereafter, so as to minimize the loss to be suffered by the communities and are to be documented so that it is handy and accessible to the general public.

Section 31 of Disaster Management Act 2005 (DM Act) makes it mandatory to have a disaster management plan for every district. DDMP shall include Hazard Vulnerability Capacity and Risk Assessment (HVCRA), prevention, mitigation, preparedness measures, response plan and procedures.

1.**1 Aims and Objectives of the DDMP:**

i. To identify the areas vulnerable to major types of the hazards in the district.
ii. To adopt proactive measures at district level by all the govt. departments to prevent disaster and mitigate its effects.
iii. To define and assign the different tasks and responsibilities to stakeholders during the pre-disaster and post-disaster phases of the disaster.
iv. To enhance disaster resilience of the people in the district by way of capacity building.
v. Reduce the loss of public and private property, especially critical facilities and infrastructure, through proper planning.
vi. Manage future development to mitigate the effect of natural hazards in the district.
viii. To develop the standardized mechanism to respond to disaster situation to manage the disaster efficiently.

x. To prepare a response plan based upon the guidelines issued in the State Disaster Management Plan so as to provide prompt relief, rescue and search support in the disaster affected areas.

xi. To adopt disaster resilient construction mechanism in the district by way of using Information, Education and Communication for making the community aware of the need of disaster resilient future development.

xii. To make the use of media in disaster management.

xiii. Rehabilitation plan of the affected people and reconstruction measures to be taken by different govt. departments at district level and local authority.

The District Disaster Management Plan (DDMP) is the guide for achieving the objective i.e. mitigation, preparedness, response and recovery. This Plan needs preparedness to respond to disasters with sense of urgency in a planned way to minimize human, property and environmental loss.

1.2 Preparation and Approval of DDMP:

As defined in Section 30 of DM Act 2005, DDMA shall act as the district planning; coordinating and implementing body for disaster management and take all measures for the purpose of disaster management in the district in accordance with the guidelines laid down by the National Authority and the State Authority.

The Collector & Magistrate of District will discuss the modalities and seek views for preparation of a holistic plan in the meeting of the DDMA held in the month of January and to prepare the plan by the end of February every year.

After finalisation the District Authority shall send a copy of the District DM plan to the State Disaster Management Authority for its approval.

The District Disaster Management Plan should be reviewed and updated annually.

1.3 Evolution of DDMP in brief: Evolution, Procedure and Methodology to be followed for preparation of DDMP

Prior to updation of District Disaster Management Plan -2019, OSDMA had organised a two dayworkshop for Deputy Collectors, Emergency & District Project Officers (DPOs) of all the districts on 3rd and 4th March 2018 at ROTI, Gothapatna, Bhubaneswar. Principal Secretary, DM & MD,OSDMA Vide his letter no-1040 dated 8-3-2018, instructed all the collectors to complete the process of data feeding in shape of two parts ; volume-I which contains the DDMP & Volume-II contain all the relevant statistical figures and annexures and time line of submission fixed at 30th April 2018 to be placed before the State Disaster Management Authority(SDMA) for approval as required under the provisions of the DM Act 2005. As such Collector, Gajapati issued notice vide letter no-2483 dated 8-3-2018 to all the district officers for conducting a

meeting on Thematic consultation on DDMP-2019& fixed the meeting date as 10-03-2019 at DRDA Conference Hall.

On 10-03-2019 at 11 A.M., meeting was conducted under the chairmanship of Collector-cum-DDMA, Gajapati and hands-on training on DDMP formats, IDRN were given to all the officers. Collector instructed to submit office profile of each department which includes incumbency list of officers, details of sub-ordinates with job responsibility handled and contact no's, available schemes, area of operation and office specific information with regard to DDMP circulated in shape of prescribed formats in set of Volume -I and volume- II, both in hard copy and soft copy & to be sent in soft copies i.e. in Excel sheet to Dist. Emergency Office through Email ID- sddma.gajapati@gmail.com, deocgajapati@gmail.com by 25-03-2019.

Members invited in Gajapati DDMP 2019 Meeting are given below:

1. Collector cum District Disaster Management Authority, Gajapati
2. Superintendent of Police, Gajapati
3. District Forest Officer, Gajapati
4. Additional District Magistrate, Gajapati
5. Project Director, DRDA, Gajapati
6. Sub- Collector, Paralakhemundi
7. Project Administrator, ITDA, Paralakhemundi
8. Chief District Medical Officer, Gajapati
9. Addl Medical Officer, Gajapati (PH)
10. Chief District Veternary Officer, Gajapati
11. SDO, BSNL, Gajapati
12. DIO, NIC, Gajapati
13. OSWAN, Gajapati
14. General Manager, DIC, Gajapati
15. LDM, Gajapati
16. District Fishery Officer, Gajapati
17. District Labour Officer, Gajapati
18. District Social Security Officer, Gajapati
19. District Social Welfare Officer, Gajapati
20. District Child Protection officer, Gajapati
21. District Panchayat Officer, Gajapati
22. District Fishery Officer, Gajapati
23. District Education Officer, Gajapati
24. Deputy Director, Statistics and planning
25. Deputy Director of Agriculture, Gajapati
26. Deputy Director of Horticulture, Gajapati
27. Project Director, Watershed, Gajapati
28. ADS, Sericulture, Gajapati
29. Deputy Collector- Emergency

30. Asst Fire Officer, Paralakhemundi
31. Block Development officers of Gajapati district (7 no's)
32. Tahasildars of Gajapati district (7 no's)
33. Child Development Project Officers of Gajapati District (7 no's)
34. Executive Engineers- RWD/PWD/PHED/OLI/Irrigation/ MI/ NH/ South co utility/ RD/Water resources (10 no's)
35. SDO-RWSS& EE-RWSS (2 no's)
36. Executive Officer- Municipality, Paralakhemundi/NAC-Kashinagar (2 no's)

The silent Term of Reference of the DDMP 2019 is stated in the section below:

Scope of the Plan

As per the terms of reference of the project, the plan shall be comprehensive and holistic in nature and suggest measures pertaining to different cycles of disaster management such as disaster prevention and mitigation, disaster response including evacuation, temporary shelter and rehabilitation plan at time of emergency.
The terms of reference of the project specifically include the following:

This plan has been prepared on the basis of the following studies:

(a) Hazard Analysis

The study includes various types of hazards such as earthquake, flood, Cyclone, fire, road accidents, etc., and potential hazards such as Communal riot, etc.

(b) Risk Analysis

The risk analysis of the Gajapati District in terms of its physical, socio-economic and environmental features shall be carried out.

(c) Vulnerability Analysis

The vulnerability analysis of the district in terms of physical, socio- economic and environmental aspects shall be undertaken.

(d) Disaster Management Strategy

The disaster management strategy shall be developed on the basis of hazard and risk analysis as stated above and will include both structural and non-structural mitigation measures.

Contents of the Comprehensive Disaster Management Plan:

The Disaster Management Plan (DMP) include the following:

- Preparation of a comprehensive disaster resistant building code which will include features like earthquake resistant construction technology for various types of buildings to regulate all future constructions.

- Assessment of existing high rise buildings (seven stories and above) and recommendation of measures required for making these buildings safe for its residents and other users.

- Assessment of all existing lifeline buildings such as schools, colleges, hospitals, dispensaries, cinema halls, shopping malls, etc., and recommendation of measures required for making these buildings safe for its users.

- Preparation of detailed guidelines for retrofitting all other buildings which can be followed by owners and other users.

- Assessment of fire safety of various types of buildings and measures required for making these buildings safe.

- Preparation of a detailed rescue, evacuation, temporary shelter and rehabilitation plan in times of emergency;

- Preparation of a framework for involving the community level organizations such as residents' association, NGOs etc. in the preparation and implementation of the Disaster Management Plan;

- Assessment of existing institutional and other arrangements for dealing with situations of disaster and recommendation of institutional arrangements required for implementation of DMP;

- Assessment of hazard and risks in the rural areas within the territorial jurisdiction Gajapati and recommendation of special additional measures required for risk management in such areas;

- Studying the institutional and operational linkages of the governance of Gajapati District Administration and recommending measures for further strengthening the linkages during emergency situations.

1.4 Stakeholders and their responsibilities

- At the District level, District Disaster Management Authority & the District Collector designated as the **Response Officer (RO),** and other line departments at district HQ are responsible to deal with all phases of disaster management within district.
- Other technical institutions, community at large, local self-governments, NGOs etc. are also stakeholders of the District Disaster Management Plan.

The District Collector has the following duties:

i. To facilitate and coordinate with local Government bodies to ensure that pre and post disaster management activities in the district are to be carried out.

ii. To assist community training, awareness programmes and the installation of emergency facilities with the support of local administration, non-governmental organizations and the private sector, etc.

iii. To function as a leader of the team and take appropriate actions to quick response and relief activities to minimize the adverse impact of disaster.

iv. To recommend the Special Relief Commissioner and State Government for declaration of disaster.

Local Authorities have the following duties:

i. To extend assistance to the District Collector with regard to disaster management activities.

ii. To ensure training of its officers and employees and maintenance of resources so as to be readily available for its use, in the event of a disaster.

iii. To undertake capacity building measures and awareness and sensitization of the community

iv. To ensure that all construction projects are to be taken up with in stipulated time limit as per standards and specifications as laid down.

v. Each department of the Government in a district shall prepare a disaster management plan for the district. The local authorities are to ensure that relief, rehabilitation and reconstruction activities are undertaken in the affected area, within the district.

vi. Trust / Organisations and Places of Worships & Congregation

a. Each establishment / organisation identified as ―critical infrastructure and key resource‖,

b. Including places of congregation in a district shall prepare ―on-site and ―off-site

c. Disaster management plan. Carry out mitigation, response, relief, rehabilitation and

d. Reconstruction activities.

Private Sector:

i. The private sector should be encouraged to ensure their active participation in the pre-disaster activities in alignment with the overall plan developed by the DDMA or the Collector.

ii. They should adhere to the relevant rules regarding prevention of disasters, as may be stipulated by relevant local authorities.

iii. As a part of CSR, undertake DRR projects in consultation with district collector for enhancing district‘s resilience.

Community Groups and Volunteer Agencies:

i. Local community groups and voluntary agencies including NGOs normally help in prevention and mitigation activities under the overall direction and supervision of the DDMA or the Collector.

ii. They should be encouraged to participate in all training activities as may be organized and should familiarise themselves with their role in disaster management.

Citizens:

It is the duty of every citizen to extend help and cooperation to as and when required at the time of disaster in the interest of Public.

1.5 Plan for review and updating: Periodicity

Dissemination of the plan

Revise and Maintain **-** Planning teams should establish a process for reviewing and revising the plan. Reviews should be a recurring activity. Review on an annual basis is considered minimum. It should be mandatory to consider reviewing and updating the plan after the following events:

- A major incident.
- A change in operational resources (e.g., policy, personnel, organizational structures, Management processes, facilities, equipment).
- A formal update of planning guidance or standards.
- Major exercises.
- A change in the district‘s demographics or hazard or threat profile.
- The enactment of new or amended laws or ordinances.

The responsibility for the coordination of the development and revision of the basic plan, annexes, appendices and implementing instructions must be assigned to the appropriate person(s).

It is recommended that a DDMP be internally reviewed on a yearly basis and either be updated or reaffirmed. The updates or reaffirmed document may also be used to summarize the accomplishments of the past year and help the administration to prioritize mitigation goals for the next year.

****

Chapter-2 District Profile-Gajapati

History & Location: The history of Gajapati District still echoes the long gone days of the history of Gajapati rulers in the District. The historical documents of the Gajapati District are accounted from the time when, Maharaja ShriKrushna Chandra Gajapati Narayan Deo ascended the throne.

The available historical records depict that it was Gajapati Narayan Deo, who took keen steps to form Odisha as a separate province in the Indian Union and finally merged the Paralakhemundi estate to the province of Odisha. The present District of Gajapati came to existence as a separate functioning unit from 2nd October 1992.

Administrative Setup:

The Collector and District Magistrate is the administrative head of the district. For smooth running of administration, he is assisted by Additional District Magistrate, Sub-Collector, Block Development Officers, Tahasildars, Deputy Collectors, and other Officers.

Parlakhemundi Sub-division is the only subdivision in Gajapati district. One Sub-Collector is in charge of the Sub-Division. For the convenience of revenue administration, the district is divided into 7 tahasils viz. R. Udayagiri, Mohana, Paralakhemundi, Nuagada, Guma, Kashinagara and Rayagada with one Tahasidar in charge of each tahasil. For development of rural areas consisting of 1636 villages in 149 Gram Panchayats, the district is divided into 7 Community Development Blocks with one Block Development Officer in charge of each Block.

The Community Development Block wise number of Panchayats and villages is given below. (L.No-4729 dated 21-03-2018; Odisha PR Dept)

Table no-2.1 : Gajapati Blocks, GPs & Vilages:

Sl. No.	Name of CD Block	No. of Grampanchayats	No. of Villages
1	Mohana	39	506
2	R. Udayagiri	17	247
3	Nuagada	19	188
4	Guma	20	230
5	Kashinagara	12	103
6	Gosani (Paralakhemundi)	21	139
7	Rayagada	21	223
	Total	149	1636

(*) Includes 3 Census Towns and one Out Growth.

For the maintenance of law and order, the district is divided into 10 policestations viz Ramagiri, R. Udayagiri, Serango, Adava, Mohana,

Garabandha,Paralakhemundi, Kashinagara, Rayagada and Gurandi. It may be mentioned here that the area of Ramagiri Police station is spread over in two districts viz.Gajapati and Gajapati.

There are two Statutory Towns in the district i.e, ParalakhemundiMunicipality and Kashinagar NAC. In order to look after the developmentalactivities in the urban areas of the district one Executive Officer for each townhas been appointed.

Besides three villages namely R. Udayagiri under R. Udayagiri tahasil,Mohana under Mohana tahasil and Rayagada under Rayagada tahasil aredeclared as non-statutory towns i.e. Census towns during 2011 Census.

Climate & Rain fall:

Atmospheric temperature varies between **16^0 to 40^0 Celsius**. The normal rainfall received in the district is **1403.30 mm**. The average rainfall of the district during the year 2001 to 2015 is as follows.

Table no-2.2 : Rain fall status of Gajapati in comparision to State:

Year	Odisha Rainfall in mm. (Normal) as per IMD	Gajapati Rainfall in mm. (Dist Portal)
2001	1482.2	1,281.54
2002	1482.2	707.15
2003	1482.2	1,610.77
2004	1482.2	1,280.94
2005	1482.2	1,452.42
2006	1482.2	1,704.50
2007	1482.2	1,206.31
2008	1482.2	1,443.04
2009	1482.2	1,324,05
2010	1482.2	1,267.08
2011	1482.2	1,354.09
2012	1482.2	1,125.57
2013	1482.2	1,117.06
2014	1482.2	1292.70
2015	1482.2	1126.26
2016	1482.2	1406.03
2017	1482.2	1687.18
2018	1482.2	559.40 (up to 17th July 18)

Geography: This district is lying between **$18^0.46'^{North}$& $19^0.39'^{North}$ latitude and $83^0.48'^{East}$& $84^0.08'^{East}$ longitude.** The area is abutting the state boundary i.e. Andhra Pradesh towards South. Gajapati district on the East, Rayagada district on the West, Gajapati and Phulbani districts on the North.

Geographical area : 4,325Sq. km Total forest area :2,287.59 Sq. km **Reserve forest area :** 437.52 Sq. km. The area is abutting the state boundary i.e. Andhra Pradesh towards South. Gajapati district bound this district on the East, Rayagada district on the West, Gajapati and Phulbani districts on the North. Atmospheric temperature varies between 16 to 45 Degree Celsius. The normal rainfall received in the district is approximately 1400.00 mm.

Topography:

SOIL & ROCK:

The major part of the district belongs to hilly terrain and undulated topography, which is inhabited by the tribal. The highest mountain of the district, Mahendragiri lies at an altitude of 4,923 feet above the sea level. The soil quality is alluvial, brown, land laterites, clay loam, sandy loam and red soil. The geographical formation of the district is Alluvial, brown land Lateriates, Gondowanas, Newer Dolerites and Archon comprising igneous and metamorphic rocks. The main soil types are clay loam, sandy loam and red soil.

VEGETATION:

The soil and climate is suitable for plantation crops and there is a great potential of horticulture development in the district. More than 60% of lands are situated in hilly terrain, which has been treated as high lands, mainly suited for horticulture plantation and other cultivable land belongs to the category of medium lands and low lands.

MINERAL RESOURCES:

The mountains contain no exploitable mineral of economic value. However, the major economic minerals in the district are granite decorative stones found in some part of the Paralakhemundi Tahasil.

FOREST:

The total forest area of 2,301.98 sq. km and area of 437.52 sq. km is reserve forest. The major forest products are Timber, Bamboo, Hill Broom, Patala Garuda, Soap nut, B. Kaliakhali, Marsinga leaf, Dhatuki flowers, Kochila seeds, Genduli gum, Siali leaves and Kathalai etc.

INDUSTRY:

Except a few agro-processing units, there is no major industry in this district. However some activities of cottage industries like Horn work, Jaikhadi

bag, Cane & Bamboo work, Ganjappa Card & Pattachitra Mukha, Broom work & Siali leaf plate making and Tibetan Woolen Carpet contributes some place in the cottage industries of the district.

COMMUNICATION:

Paralakhemundi town is situated on the axis of State Highway No.17 connecting Berhampur at one end and Gunupur and Rayagada on the other. Berhampur is situated at 120 KMs. from this place and other urban nuclei like Gunupur and Rayagada are distanced at 60 & 120 KMs. respectively. The nearest National Highway (N.H–5) junction is at around 40 KMs. from this place. There is a Broad gauge railway line (called Naupada-Gunupur Rail line) running through this town.

ECONOMY:

Broadly, this town depicts agrarian economy. The geography and the climate are conducive for production of crops like paddy, sugarcane, sunflower, oilseeds etc. This town behaves as a nodal point for accumulation & marketing of such products produced in the hinterland. The available connectivity to this town needs up-gradation to boost the economy. Paralakhemundi cannot be thought of in isolation without the nearest transport node Palasa (A.P). It connects to the mainstream of state & national economy through Palasa, the major railway junction of East Coast Railway, which plays a catalyst on the economic front.We have experienced, a chaotic mess of urban functions prevail over the space and eroded the quality of life. The population is marching ahead vis-a-vis the pressure on infrastructure like water supply, electricity, roads and housing is in upward trend.

River System/ Water Resources:

The river Vansadhara and Mahendratanaya are two important rivers of Gajapati district. The river Vansadhara originated from Lanjigarh area of Kalahandi district and passes through Kashinagar block and flows southwards along the borderline of Gajapati district. The river Mahendratanaya has originated from the Mahendragiri range and flows in the westward direction through Rayagada block and then to southward direction through Gosani block. Another river Badanadi flows through western part of Mohana block.

Demography:

Gajapati district of Odisha has **total population of 577,817** as per the Census 2011. Out of which 282,882 are males while 294,935 are females. In 2011 there were total 128,523 families residing in Gajapati district. The **Average Sex Ratio of Gajapati district is 1,043**.

Table no-2.3: Households and its distribution:

Sl. No	Total Number of Families/HH	Category		Category				Category (2010-11)	
		Rural	Urban	SC	ST	OBC	GEN	BPL	APL
1	128523	112365	16158	9418	65708	53397		74172	54351

(Source- Dist Statistics Office, Gajapati & Census 2011)

[Details are at Table No. 1.2 of Volume II of the DDMP]

Table no-2.4: Population and its composition:

Sl. No	Population			SC		ST		OC	
	T	M	F	M	F	M	F	M	F
1	577817	282882	294935	19037	20138	151902	161812	111,943	112985

(Source- Dist Statistics Office, Gajapati & Census 2011)

[Details are at Table No. 1.3 of Volume II of the DDMP]

Table no-2.5: Religion wise distribution of Population:

Sl. No.	Total Population	Category				
		Hindu	Muslim	Christian	Sikh	Others
1	577817	353160	1556	219482	53	3566

(Source- Dist Statistics Office, Gajapati & Census 2011)

[Details are at Table No. 1.4 of Volume II of the DDMP]

Table no-2.6: Age Group

Census	Total Population	0-4 years	5-14 years	15-59 years	60 years and above
2001	518837	61359	135799	286870	34809
2011	577817	68335	151237	319481	38764

[Details are at Table No. 1.6 of Volume II of the DDMP]

Table no-2.7: Sex Ratio:

1	Sex Ratio (Females per 1000 males):	1043
2	Sex Ration(0-6 Years):	973

[Details are at Table No. 1.7 of Volume II of the DDMP]

(Source- Dist Statistics Office, Gajapati & Census 2011)

Table no-2.8: Literacy Rate:

Total		Male	Female
Literacy Rate	53.49	64.38	43.18

[Details are at Table No. 1.8 of Volume II of the DDMP]

Socio-Economic profile:

Workforce participation- In Gajapati district out of total population, 293,933 were engaged in work activities. 58% of workers describe their work as Main Work (Employment or Earning more than 6 Months) while 42% were involved in

Marginal activity providing livelihood for less than 6 months. Of 293,933 workers engaged in Main Work, 52,867 were cultivators (owner or co-owner) while 68,824 were Agricultural labourer.

Table no-2.9: **Workforce participation rate- Male/ Female**

Gajapati	Total Worker	Non-worker	Main worker	Marginal worker	Cultivators	Agriculture labourer	Worker in Household industry	Other workers
5,77,817	2,93,933	2,83,884	1,70,371	1,23,562	52,867	68,824	2,649	46,031
%	50.9	49.1	29.5	21.4	18.0	23.4	0.9	15.7
Male	1,55,907	1,26,975	1,11,464	44,443	40,655	34,980	1,830	33,999
%	27.0	22.0	19.3	36.0	7.0	6.1	0.3	5.9
Female	1,38,026	1,56,909	58,907	79,119	12,212	33,844	819	12,032
%	23.9	27.2	10.2	13.7	2.1	5.9	0.1	2.1

[Details are at Table No. 1.9 of Volume II of the DDMP]

Land Holding Pattern:On the basis of occupational pattern of the Gajapati district, 50.2 percent of its people are occupied in the pursuit of agriculture. A total of 95731 are cultivators while 67481 persons are among agricultural labourers. Similarly, 7432persons are engaged in trade and commerce related activity which is 3.9 per cent to the total main workers population in the district.

Agriculture and Irrigation

Agriculture in Gajapati district continues to be characterized by low productivity due to traditional agricultural practices, inadequate capital formation and low investment, inadequate irrigation facilities, low water use efficiency, uneconomic size of holding etc. The agricultural development plan in today's context has to be holistic, well-defined and focused towards overall well-being of the farming community.

Employment and livelihood:

Agriculture is the main occupation of the people of the district and backbone of their economical background however prolonged frequent occurrence of calamities natural calamity since last one decade stagnated the economical progress of the people. The scope of public Sector is very limited to provide employment opportunity to a large section of unemployed persons in the district. However various employment-generating programmes are implemented in the district to generate self/wage/salary employment for the unemployed youths. The employment generating programmes like PMRY, JRY, SGSY, SGSSY, PMGRY, NREGA etc & beneficiaries' programmes like IRDP provide employment to most of the people.

Industries and mining

The economic condition of Gajapati is as old as the primitive tribals who make their mark in the inaccessible hill ranges for their sustenance. The royal dynasties paved a new look in the field of economic growth. There is no large

or medium scale industries present in the district. Only the small scale industries can be seen spread throughout the district.

The horn works of Paralakhemundi (district headquarters of Gajapati) is one of theimportant products of cottage industry. The horn works of Paralakhemundi got a special place. The Medari caste of Paralakhemundi used to prepare finest articles like bag, flower pots, etc., out of Jaeekhadi (sticks obtained from a kind of wild plants). The Jaeekhadi plants were found in the slopes of Mahendragiri.

Strength of MSME in Gajapati district : Total 1027 nos. of MSME of following categories with investment of Rs.5185.30079 lacs and employment of 7539 persons have been established in this district .

Table no-2.10 : MSME Sponsoreship particulars:

Sl no	Category	No. of units established
1	Food, Agro & Allied	456 nos.
2	Chemical & Allied	12 nos.
3	Electrical & Electronics	23 nos.
4	Engineering & Metal based	73 nos.
5	Forest & Wood based	31 nos.
6	Glass & Ceramics	19 nos.
7	Leather based	05 nos.
8	Rubber & Plastic	14 nos.
9	Paper & Paper products	09 nos.
10	Textile based	40 nos.
11	Repairing & Servicing	288 nos.
12	Miscellaneous	51 nos.
13	Mineral based	6 nos.
	TOTAL	1027 nos.

Education: Gajapati district is having 1407 Schools in Education & TRW dept. details are given in the table below. Table No- 2.11

Sl. No	Block/ Municipal	Education Department							TRW Department						Grand Total Education & TRW Dept.
		PS	UPS	UGHS	HS	JC	OAV	TOTAL	PS	UPS	HS	JC	1 to 12	TOTAL	
1	Gosani	52	58	14	5	0	0	129	3	2	0	0	0	5	134
2	Gumma	103	49	14	2	0	0	168	2	7	1	0	1	11	179
3	Kashinagar	43	44	8	2	0	1	98	0	0	0	0	0	0	98
4	Mohana	182	131	23	4	0	1	341	3	11	4	0	0	18	359
5	Nuagada	118	24	11	2	0	0	155	4	1	2	0	0	7	162
6	Rayagada	129	74	11	6	1	1	222	5	5	3	0	0	13	235
7	R. Udayagiri	126	51	8	2	0	1	188	3	8	3	0	1	15	203
8	Kashinagar NAC	6	5	0	1	0	0	12	0	0	0	0	0	0	12
9	Paralakhemundi MPL	12	9	0	3	1	0	25	0	0	0	0	0	0	25
	Total	771	445	89	27	2	4	1338	20	34	13	0	2	69	1407

Table no-2.12: **PUPIL TEACHER RATIO (GOVT. CLASS-1to 8) FOR THE YEAR 2016-17**

SL	BLOCK	PRIMARY			UPPER PRIMARY			ELEMENTARY		
		ENROLMENT	NO. OF TEACHERS	PTR	ENROLMENT	NO. OF TEACHERS	PTR	ENROLMENT	NO. OF TEACHERS	PTR
1	GOSANI	3898	256	0.07	2805	249	0.09	6703	505	0.08
2	GUMMA	7742	394	0.05	3413	244	0.07	11155	638	0.06
3	KASHINAGAR	3784	205	0.05	2115	165	0.08	5899	370	0.06
4	MOHANA	17383	635	0.04	7446	360	0.05	24829	995	0.04
5	NUAGADA	6770	356	0.05	2522	131	0.05	9292	487	0.05
6	RAYAGADA	8131	430	0.05	3773	226	0.06	11904	656	0.06
7	R.UDAYAGIRI	8572	380	0.04	4034	178	0.04	12606	558	0.04
8	KASHINAGAR(NAC)	413	31	0.08	575	25	0.04	988	56	0.06
9	PARALAKHEMUNDI (MPL)	1207	61	0.05	1267	65	0.05	2474	126	0.05
	District	57900	**2748**	**21.07**	**27950**	**1643**	**17.01**	**85850**	**4391**	**19.55**

The total literacy rate of Gajapati district is 53.49%. The male literacy rate is 54.32% and the female literacy rate is 36.91% in Gajapati district. **The total literacy rate of Gajapati district was 53.49%** in 2011 which is less than average literacy rate 72.87% of Odisha. Population-wise, out of total 262,537 literates, males were 153,663 while females were 108,874. Also the male literacy rate was 64.38% and the female literacy rate was 43.18% in Gajapati district.

Table no-2.13: Litercy rate:

Gajapati district		Odisha
Female	43.18%	64.01%
Male	64.38%	81.59%
Total	53.49%	72.87%

Health:The overall charge of the medical administration of the district is vested at Chief District Medical Officer (CDMO). His headquarter is located at Paralakhemundi. Under the present set up there are three Assistant District Medical Officers one in charge of Medical, another in charge of family Welfare and third one in charge of Public Health of the district.

The other four wings named NVBDCP and District Tuberculoses Unit is working at District Head quarter. District malaria Officer (DMO) is headed to the NVBDCP Section with prime duty of prevention and control of malaria in the district and District Tuberculoses Officer is headed to District Tuberculoses Unit with prime duty of prevention and control of TB. The District Leprosy officer is headed to District Leprosy Section to Eradicate the Leprosy in the district. In other hand District Surveillance medical officer is headed to district surveillance

section with responsibility to control and prevention of epidemics in the district collecting and analyzing the data.

At Block level overall charge of Medical administration is vested at Medical Officer I/c of concerned Block under the Block setup there are some Medical Officers and some technical and non-technical persons are present to assist the Medical Officer I/c in both curative and preventive service at CHC.

In CHC setup the Block was divided into some sectors which consist of 3 to 7 subcentres. In a Sector multipurpose Health Supervisor Male and Female were posted. In a subcentre a Multipurpose Male and female were posted and they were supervised by Health supervisor male and female. The detail sanctioned post of the District in Annex-1.

The concerned Medical Officer I/c of the Block were designated as drawing and disbursing Officer (DDO).

Table no-2.14: Health Delivery System

Dist. Head Quarter Hospital	1
Community Health Centers	8
PHC(N)s	20
Govt. Hospital	1
No of Sub Centers	136
No. of Health Sectors	32
AYUSH Dispensary (Aurvedic)	7
AYUSH Dispensary (Homeopathic)	6

Veterinary Hospitals :

A.R.D. infrastructure available in the district:

1. VETERINARY HOSPITALS 01
2. VETERINARY DISPENSARIES 10
3. LIVESTOCK AID CENTERS 47
4. LIVESTOCK AID CENTERS (NEW) 16
5. DDL 01
6. FODDER DEMONSTRATION PLOT 01
7. POULTRY HATCHERY 01

Electrification:

From South co sources, it is ascertaining that, this power grid division is having its 76,019 domestic consumer among which 14,059 urban & 61,960 rural consumer; 28326 commercial consumer among which 2,244 urban & 3,729 rural consumer. With the support of state Govt, this power grid division could provide service to 28,326 Kutir Jyoti, 119 Small industry, 83 medium Industry, 253 OLIC pumpset linked farmers or Agro units(PP & DBWP), 167 Private, 68 Public lighting units, 244 Public water works, 754 public institutions, 10 large industries as its valued consumer. SOUTHCO, Gajapati division is committed to transform itself into a successful and efficient electric supply company, responsive to the needs and expectations of consumers and interests of all stakeholders.

Drinking water and sanitation:

From the RWSS wing it is confirmed that as on 31st March 2019, 1461 Villages are having access to safe drinking water. The district has nearly 1697 sanitary wells, and 6798 functional tube wells & 561 no's of Pipe water supply units covers 628 villages and 53,425 households .

Food security:
Civil supply office in the district is working in the mission of food security in district with covering 7 blocks, 2 ULB, 149 GPs. There are 179 Composite Fair Price Shops which includes 122 GP, 14 WSHG, 4 Cooperatives, 39 Private parties in the district. Similarly, there are 448 nos of retailers dealing with K.Oil which includes 3 GP, 190 WSHG, 5 Cooperatives, 250 nos private parties. Total 478353 beneficiaries are covered under NFSA.
[Details are at Table No. 1.37 of Volume II of the DDMP]

Social Security: Women and Child Development Department has been working for the overall development of children and women through a host of specially designed schemes and programmes for Social security. It also deals with schemes for the Senior Citizens and Persons with Disability. The year witnessed launch of some new schemes like MAMATA systemic changes like strengthening of the Decentralized Feeding Programme of ICDS. The focus of activities continues to be on the empowerment and entitlements of children, women, and persons with disabilities and senior citizens. The Department has an elaborate field formation with the District Social Welfare Officer (DSWO) to assist the Collector in each District and a Sub-divisional Social Welfare Officer (SSWO) in every sub-division. Besides this, there are Social Educational Organizers (SEOs) and Lady Social Educational Organizers (LSEOs) at the Block level who assist the Block Administration in implementing the social welfare programmes. In the district, each ICDS project is headed by a Child Development Project Officer (CDPO), the project is further divided into 5-6 Sectors. Each sector is headed by a Supervisor, who oversees the work of 20-25 Anganwadi Centres (AWC) functioning at the village level. The Department has five statutory bodies, viz. (a) State Commission for Women (SCW) (b) State Council for Child Welfare (SCCW), (c) State Social Welfare Board (SSWB), (d) Social Security and Empowerment of Persons with Disabilities (SSEPD) and (e) State Commissioner for Protection of Child Rights(SCPCR).

Critical infrastructure

Anganwadi centers:

ICDS programme implementation at the block level is jointly facilitated by the CDPO, Supervisors. Gajapati district is having 7 ICDS Projects and all are situated in respective Block office campus. Each project is divided into 9-10 sectors, each sector is headed by a Supervisor, who looks after 20-25 Anganwadi Centers (AWCs). Each Anganwadi Centers covers a population of about 800 in the non – tribal areas and 300 in the tribal areas and is run by an Anganwadi Worker (AWW) assisted by an Anganwadi Helper (AWH). Apart

from these, services in the left out areas are provided by Mini Anganwadi Centers covering a population of 150-400 in tribal areas and 150-300 in the rural areas. As a whole there are 1451 AWCs and 924 Mini AWCs are functioning in Gajapati District.

Anganwadi centre provides basic health care in villages. It is a part of the public health care system. Basic health care activities include contraceptive counselling and supply, nutrition education and supplementation, as well as pre-school activities. The centres may be used as depots for ORS, basic medicines and contraceptives.
[Details are at Table No. 1.32 of Volume II of the DDMP]

Schools and other Educational Institutions: It is an institution where instructions are given in a particular skill or field to develop a human in their society.
[Details are at Table No. 2.1 of Volume II of the DDMP]

Hospitals and Health Centres: A hospital and health centres are health care institutions for providing patient treatment with specialized medical professionals and nursing staff and medical equipment.
[Details are at Table No. 2.2 & 2.3 of Volume II of the DDMP]

Veterinary Hospitals: A Veterinary hospital is a health care institution for animals providing treatment with specialized medical professionals and nursing staff and medical equipment.
[Details are at Table No. 2.4 of Volume II of the DDMP]

Police and Fire Stations: To control discipline in the society police personnel's are posted in Police stations and Fire personnel's are posted fire stations.
[Details are at Table No. 2.7 of Volume II of the DDMP]

Cooperative Societies: A co-operative society is an autonomous association of persons united voluntarily to meet their common economic, social and cultural needs and aspirations through a jointly-owned and democratically-controlled enterprise.

Banks and Post offices: A bank is a financial institution that accepts deposits from the public and creates credit and A post office is a customer service facility forming part of a national postal system.
[Details are at Table No. 2.6 of Volume II of the DDMP]

Road and Railway network: Road and railway network is a communicating platform from one place to another.
[Details are at Table No. 1.41 of Volume II of the DDMP]

Cyclone and Flood Shelters: A cyclone shelter is a place where you can take shelter during cyclone, flood and other natural disasters to save the lives.
[Details are at Table No. 4.17 & 4.18 of Volume I of the DDMP]

Rain gauge and Automatic Weather Stations: A rain gauge/ automatic weather staion are established to measure the amount of liquid precipitation ,humidity and rainfall over a set period of time.
[Details are at Table No. of Volume II of the DDMP]

Chapter- 3
Hazard, Vulnerability and Risk Assessment

Odisha is vulnerable to multiple natural hazards. Due to its sub -tropical littoral location, the state is prone to tropical cyclones, storm surges and tsunamis. It has a 480 km coastline. There are eleven major river systems in Odisha such as the Subarnarekha, the Budhabalanga & Jambhira, the Baitarani, the Brahmani, the Mahanadi, the Rusikulya, the Vansadhara, the Nagabali, the Indravati, the Kolab, and the Bahuda. Its denselypopulated coastal plains are the alluvial deposits of its river systems. The rivers in these areas with heavy load of silt have very little carrying capacity, resulting in frequent floods, only to be compounded by breached embankments. About two - third of the total cultivated area being rain - dependent, drought poses a serious threat at regul ar intervals due to failure of Monsoon. Though a large part of the state comes under Earthquake Risk Zone - II (Low Damage Risk Zone), the Brahmani - Mahanadi graven and their deltaic areas come under Earthquake Risk Zone - III (Moderate Damage Risk Zone) coveri ng 43 out of the 103 urban local bodies of the state. Apart from these, loss of life due to lightning has remained the highest of all natural calamities over the last decade. Heat - wave conditions during summer months also lead to heat - stroke death and other suffering to the people. Fire accident is common in the State which occurs round the year.

The table below indicates the incidence of major disasters in the State during last 20 years

Table 3.1 : Calamity analysis of state

Year	Calamity	Districts Affected
1993	Floods	27
1994	Floods Drought	5 10
1995	Floods & cyclone	23
1996	Drought	28
1997	Drought	16
1998	Drought, heatwave	26
1999	Super cyclone	14
2000	Drought	29
2001	Flood	24
2002	Drought	29
2003	Floods	23
2004	Floods	5
2005	Floods	15
2006	Floods	27
2007	Floods(July)	12
2007	Floods(Aug & September)	15
2008	Floods (June & Sept)	21
2009	Flood & Heavy rain Drought / Pest Attack	17
2010	Flood & Heavy rain Drought Unseasonal Cyclonic Rain	6 17 24
2011	Drought Flood	21 21
2012	Drought in Balasore, Bhadrak, Mayurbhanj & Nuapada district Flood	4 5
2013	Heavy rain, phylin	12 coastal districts
2014	Hudhud	16
2015	Drought	12
2018	TITLI	09

A. Major Disasters/ Incidents during 2006-2018

Table 3.2: 1A brief profile of major disasters/ incidents occurred in the district during last 12 years (2006 to 2018):

Sl. No.	Disaster/ Incident	No. of incidents during (2006-2018)	No. of Deaths	Affected Population	Livestock Loss	Houses Damaged	Damage to Infrastructure				Damage and loss of Crop Area (in Hectares)
							School/ AWC Buildings	Hospitals	Road in Km.	Other Critical Infrastructure	
Disasters as approved under SDRF/ NDRF Guidelines.											
1	Flood	2	0	139772	22	14462	34	0	0	0	11523.34
2	Drought	8	0	45759	0	0	0	0	0	0	1264.084
3	Fire	33	1	461	0	70	0	0	0	0	0
4	Hail Storm	2	0	5530	0	0	0	0	0	0	0
5	Cyclone	16	48	648153	9095	119078	432	06	1782	0	61921
6	Earth Quake	0	0	0	0	0	0	0	0	0	0
7	Tsunami	0	0	0	0	0	0	0	0	0	0
8	Landslide	1	1	260	9	0	0	0	0	0	0
9	Avalanche	0	0	0	0	0	0	0	0	0	0

10	Cloud Burst	0	0	0	0	0	0	0	0	0	0
11	Pest Attack	0	0	0	0	0	0	0	0	0	0
12	Cold Wave/ Frost	0	0	0	0	0	0	0	0	0	0
State Specific Disasters as per Notification No.1936 Dt. 01.06.2015											
13	Lightning	10 YEARS	23	23	0	0	0	0	0	0	0
14	Heat wave	4	0	0	0	0	0	0	0	0	0
15	Whirlwind	0	0	0	0	0	0	0	0	0	0
16	Tornado	0	0	0	0	0	0	0	0	0	0
17	Heavy Rain	2	0	0	0	0	0	0	0	0	0
18	Boat Accidents (Other than during Flood)	0	0	0	0	0	0	0	0	0	0
19	Drowning (Other than during Flood)	4	6	6	0	0	0	0	0	0	0

20	Snake Bite (Other than during Flood)	4	4	4	0	0	0	0	0	0	0
21	Animal Menace	0	0	0	0	0	0	0	0	0	0
22	Building Collapse	0	0	0	0	0	0	0	0	0	0
23	Stampede	0	0	0	0	0	0	0	0	0	0
24	Epidemics	0	0	0	0	0	0	0	0	0	0
25	Industrial/ Chemical Accidents	0	0	0	0	0	0	0	0	0	0
26	Road Accidents	0	0	0	0	0	0	0	0	0	0
27	Railway Accidents	0	0	0	0	0	0	0	0	0	0
28	Hooch Incidents	0	0	0	0	0	0	0	0	0	0
29	Communal Riot	0	0	0	0	0	0	0	0	0	0
30	Dam Break/ Spill Way related flood.	0	0	0	0	0	0	0	0	0	0
31	Soil/ Coastal erosion	0	0	0	0	0	0	0	0	0	0

[Year wise details of each disaster occurred during the last 10 years is at Table No. 3.1of Volume II of DDMP- source DEOC, Gajapati]

Table: 3.3: **Major Disasters/ Incidents in the District during 2018 :(jointly from Tahasil, Block, Fire, Agriculture)**

Sl. No.	Disaster/ Incident	No. of incidents during 2018	No. of Deaths	Affected Population	Livestock Loss	Houses Damaged	Damage to Infrastructure				Damage and loss of Crop Area (in Hectares)
							AWC/ School Buildings	Hospitals	Road in Km.	Other Critical Infrastructure	
1	Lightning	2	3	0	0	0	0	0	0	0	0
2	Drowning	1	0	0	1 buffalo	0	0	0	0	0	0
3	Fire accident	3	3	3	1	0	0	0	0	0	0
4	Snake Bite	1	0	`	0	0	0	0	0	7	0
5	Cyclone TITLI	1	48	577817	9073	70375	681	06	1762	0	37378

A. Vulnerability and Risk Assessment related to disasters: (jointly from Tahasil, Block, Water resource, ICDS, health, CDVO , School and mass education)

1. **Cyclone:** Table No. 3.4: Cyclone vulnerable areas of the district.

Sl. No.	Name of the Block/ ULB	No. of susceptible Gram Panchayats	No. of susceptible Villages/ Wards	Vulnerable Population in Nos.	Milch and Draught animals	Houses	Vulnerable Infrastructure			
							School/ AWC Buildings	Hospitals	Roads (in Km)	Other Critical Infrastructure
1	Nuagada	9	147	1570	0	157	72	1	15	0
2	Gosani	21	135	8180	0	1630	151	4	4	0
3	Mahona	22	299	139386	0	14462	36	2	39	0
4	Rayagada	21	197	4709	0	850	150	1	30	0
5	R Udayagiri	13	203	6497	0	1250	150	1	30	0
6	Gumma	9	63	1210	0	452	85	2	30	0
7	Kashinagar	11	85	56950	9257	13928	10	3	80	11
TOTAL		106	1129	218502	9257	32729	654	14	228	11

(Detailed list of vulnerable Villages/Wards is at table No. 3.2 of Volume II of the DDMP.)

Table No. 3.5: **Electrical Infrastructure and cyclone Vulnerability: (EE-Southco)**

Sl. No.	Name of the Block/ ULB	No. of Grid Stations	No. of 33/11 KV Substations	No. of Distributing Transformers			Conductor / Electrical lines-11 KV or less (length in Kms.)	No. of Poles	No. of High Tension Towers	High Tension lines above 11 KV (length in Kms.)
				11 KV or Less	11 KV <and <60KV	6o KV and above				
1	Gosani	1	4	2397	22	3	456	7752	0	25.7
2	Rayagada	0	1			0	223	3791	0	25
3	Kasinagar	0	2			0	136	2312	0	43
4	Gumma	0	1			0	250	4250	0	25
5	Nuagada	0	1			0	140	2380	0	0
6	R.Udayagiri	0	1			0	380	6460	0	27
7	Mohana	1	2			2	1448	24616	0	75.3
Total=		2	12	2397	22	5	3033	51561	0	221

Table No.3.6: **Drinking water facility in the Cyclone prone areas**

Sl. No.	Name of the Block/ ULB	Total No. of Tube Wells	No. of Wells	Pipe Water Supply Schemes				Other Drinking Water Sources If any
				Total No.	Length in Mtrs.	No. of Over Head tanks	No. of Stand Points	
1	Parlakhemundi	969	19	42	83.20	0	0	30
2	Kasinagar	759	42	51	107.69	0	0	Open wells
3	Gumma	868	247	110	235.72	0	0	
4	Rayagada	542	336	114	231.25	0	0	
5	Mohana	2072	426	81	127.50	0	0	
6	Nuagada	632	400	85	172.00	0	0	
7	R.Udayagiri	956	227	78	192.4	0	0	
8	KASHINAGAR NAC	102	1	1	135.60	0	117	1
		6900	1698	562	1285.36		117	

2. **Tsunami:** Table No. 3.7 : Tsunami vulnerable areas of the district:

Not applicable for Gajapati

Sl No	Name of the Block/ ULB	No. of susceptible Gram Panchayats	No. of susceptible Villages/ Wards	Vulnerable Population in Nos.	Milch and Draught animals	Houses	Vulnerable Infrastructure			
							School Buildings/ Anganwadi	Hospitals	Roads (in Km)	Other critical Infrastructure

(Detailed list of vulnerable Villages/Wards is at table No. 3.2 of Volume II of the DDMP.)

3. **Flood:(PR/Tahasil/ICDS/School/RD/PWD/NH jointly)**

Table No. 3.8 :Flood vulnerable areas of the district in general.

Sl. No.	Name of the Block/ ULB	No. of susceptible Gram Panchayats	No. of susceptible villages/ Wards	Population in Nos.	Milch and Draught animals	Houses	Vulnerable Infrastructure			
							School/ AWC Buildings	Hospitals	Roads (in Km)	Other Critical Infrastructure
1	Rayagada	2	3	450	100	125	2	2	10 KM	
2	Gosani	10	27	16147	500	500	12	1	25 KM	
3	KASHINAGAR	3	12	19511	2249	6451	5	1	43	

(Detailed list of vulnerable Villages/Wards is at table No. 3.2 of Volume II of the DDMP.)

Table No. 3.9: Causing agent wise flood vulnerable areas of the district:

Sl. No.	Causing agent- Rivers/ Water bodies/Tidal Wave/ Others	No. of Susceptible Blocks/ ULB	No. of Susceptible GPs	No. of Susceptible Villages/ Wards	Vulnerable Population	Milch and Draught animals	Houses	Vulnerable Infrastructure			
								School/ AWC Buildings	Hospitals	Roads (in Km)	Other Critical Infra.
1	Mahendratanaya River-1 PKD	Pkd	5	9	15000	1950	2080	18	0	14	0
2	Mahendratanaya River-1 Goshani	Gosani	5 no.s	27	8186	--	4103	21	1	10	0
3	Mahendratanaya River-1 Rayagada	Rayagada	1	3	2751	--	906	0	0	0	0
4	Vansadhara River-1 kashinagar	Kashinagar	3	12	19511	2249	6451	5	1	23	0
3	Tidal Wave	NA	NA	NA	NA	NA	NA	NA	NA	NA	NA
4	Flash Flood	NA	NA	NA	NA	NA	NA	NA	NA	NA	NA
5	Others	NA	NA	NA	NA	NA	NA	NA	NA	NA	NA

Table No. 3.10: **Agriculture and Flood Vulnerability**

Sl. No.	Name of the Block	Cultivable Area (Hectares)		Area susceptible to Flood (Hectares)	
		Paddy	Non Paddy	Paddy	Non Paddy
1	Gosani	9380	3620	915	720
2	Gumma	3080	9160	280	200
3	Kasinagar	6230	7390	1020	1500
4	Mohana	2820	10455	120	500
5	Nuagada	1380	6040	100	120
6	Rayagada	2920	8345	200	950
7	R.Udayagi	2440	8865	200	950
TOTAL		**28250**	**53875**	**2835**	**4940**

Table No. 3.11 :**Electrical Infrastructure in the Flood Prone Area**

Sl. No.	Name of the Block/ ULB	No. of 33/11 KV Substations	No. of Distributing Transformers			Conductor/ Electrical lines-11 KV or less (length in Kms.)	No. of Poles	No. of High Tension Towers	High Tension lines above 11 KV (length in Kms.)
			11 KV or Less	11 KV <and <60KV	6o KV and above				
1	Kasinagar	2	210	3	0	136	2312	645	43
2	Gumma	1	256	1	0	250	4250	375	25

Table No.3.12 :**Drinking water and Flood Vulnerability:**

Sl. No.	Name of the Block/ ULB	Total No. of Tube Wells	No. of Tube Wells with raised platforms	No. Sanitary Wells	PWS Schemes				Other Drinking Water Sources If any
					Total No.	Length in Mtrs.	No. of Over Head tanks	No. of Stand Points	
1	Paralakhemundi municipality	240	-	-	1	45,000	4	376	-
2	Kasinagar NAC	104	-	-	1	15,000	2	127	-
3	Goshani Block	1003	1003	19	56	88.2 kms	19	498	Open wells
4	KASHINAGAR	759	759	42	30	14580	26	250	

4. **Events/ Festivals/ Functions organized in the district where mass gathering occurs:**Table No.3.13:

Sl. No.	Name of the Event/ Festival/ Function	Place (Block & Gram Panchayat)	Duration of the event (in No. of days)	Month (as per English Calendar)	Strength of population gathering (Approx.)	Remarks (other vulnerabilities associated with the place/ event, if any to the mentioned)
1	Car Festival	Parlakhemundi Muncipality	10	July	17000	Crowd gathering on Pahali and last Jatra day
2	Dolo Purnima	Parlakhemundi Muncipality	4	February	15000	5day jatra in falguna jatra at night
3	Makar Sankaranti	Garabandha (Sitapahado)	1	January	5000	Crowd in narrow tracking hill road
4	Cart Festival	Nuagada/ Titising	9	July	5000	Crowd gathering on Pahali and last Jatra day
5	Car Festival	Jeerango Block - Rayagada G.P. - Jeerango	2	June/ July	6000	Crowd gathering on Pahali and last Jatra day
6	Maha Sivarathri	Mahendragiri Hill Top Block - Rayagada G.P. - Gangabada	1	February/ March	100000	Overnight journey in moonlight needs to be covered with Aska towerlight, generator light, narrow tracking road. Huge crowd at Bhim temple at Sunrise & very small space at Kunti temple and across the Mahendragiri area.
7	Ratha Yatra	Gurandi/	2 days	July	2500-3000	Crowd gathering on Pahali and last Jatra day
8	Sitaparbat Yatra	Badakoturu	1 day	January	3000-5000	Crowd in narrow tracking hill road
9	Badadina	Across the district in all Churches	1 day	25th December	Christian Community of the district	NA

5. **Boat operation points:**Table No. 3.14:

Sl. No.	Name of the Block	Name of the ghat/ boat operation point	Name of the water body	No. of Panchayats/ villages connected	Daily to and fro movement of people in Nos. (Approx.)	Type of boats operating in Nos.	
						Mechanised	Non-Mechanised
1	KASHINAGAR	6	River VANSADHARA	6	100	0	6
2	Goshani (N.Kerandi)	1 (Temporary)	River Mahendratranaya	1	15	0	1

6. **Land Slide Vulnerability**Table No. 3.15: Not applicable

Sl. No.	Land Slide Zone/ Area/ Location	Area in Sq. Km	No. of susceptible Villages/ Wards	Vulnerable Population in Nos.	Houses	Vulnerable Infrastructure			
						School/ AWC Buildings	Hospitals	Roads (in Km)	Other Critical Infrastructure

***[Note:** Detailed list of villages, School, Hospitals and Roads are given in the Volume II of the DDMP]*

7. **Lightning:** Table No. 3.16-

Sl. No.	Name of the Block/ ULB	Identifiable incidents of lightning hit in last 5 years		No. of Lightning events	No. fatality/ Deaths	Injured Persons
		No. GPs	No. of Villages/ Wards			
1	Gosani	1	2	4	4	4
2	Nuagada	1	2	2	3	6
3	Rayagada	3	3	3	3	3
4	Kashinagar	0	0	0	0	0

[List of villages is at Table No. 3.2of Volume II of the DDMP]

8. **Major Industrial Establishments/ Chemical & Other hazardous material storage points:**Not applicable for Gajapati

Sl. No.	Name & location of the Industry/ Storage point	Department/ Ownership	Name of hazardous materials stored	Quantity	Total no. of workers in the establishment	No. of adjacent Villages/ Habitations within 2 Kms. radius	Susceptible Population	House	Vulnerable Infrastructure		
									School Buildings & AWC	Hospitals	ther Critical Infra.

[Detailed vulnerable habitations list and other critical infrastructure is at Table No. 3.2of Volume II of the DDMP

Drought:(Agriculture/WR/PR) Table No.- 3.17

Sl. No.	Name of the Block	Average Annual Rain Fall	Ground Water Level	Cultivated Area (In Hectares)			
				Paddy		Non- Paddy	
				Rain fed Area	Irrigated area	Rain fed Area	Irrigated area
1	Gosani	1295.8	NA	136	9240	1464	2270
2	Gumma	1365.1	NA	1070	2380	7834	1025
3	Kasinagar	1293.3	NA	515	5715	7992	830
4	Mohana	1109.5	NA	575	2245	10544	556
5	Nuagada	1488.2	NA	243	1120	5779	310
6	Rayagada	1640.34	NA	768	2140	8633	245
7	R.Udayagi	1199.7	NA	880	1510	8780	275
		1345.94	NA	4187	24350	51026	5511

Table no- 3.18: Drought Vulnerability.

Sl. No.	Name of the Block	Year- 2016			
		No. of GPs experienced drought	No. of Villages	Agricultural Crop Area lost (in Hectares)	
				Paddy	Non- Paddy
1	Gosani	21	130	6023	NA
2	Gumma	20	207	2200	NA
3	Kasinagar	12	97	4027	NA
4	Rayagada	21	169	2183	NA
5	Mohana	39	464	1687	NA
6	Nuagada	19	173	935	NA
7	R.Udayagiri	17	159	1005	NA
	TOTAL	**149**	**1399**	**18060**	**0**

[The detailed list of drought prone Villages is at Table No.3.3 Of Volume II of the DDMP]

9. **Drinking Water Crisis:**Table No. 3.19:

Sl. No.	Name of the Block/ ULB	Villages/ Wards without proper source of drinking water		Villages/ Wards having crisis of drinking water during summer season		Fluoride Contamination		Others Arsenic/ Saline/ Iron If any
		No. of Villages/ Wards	Population	No. of Villages/ Wards	Population	No. of Villages/ Wards	Population	
PHD								
1	Paralakhemundi muncipality	16 Wards	47900	NA	NA	NA	NA	NA
2	Kasinagar NAC	13 wards	9700	NA	NA	NA	NA	NA

[Block wise village list is at Table No. 3.2of Volume II of the DDMP]

10. Railway Line Exposed different Hazards:(PR/TAHASIL)

Table No. 3.20-

Sl. No.	Hazard	Length of Railway line exposed(in Km.)	Location
1	Flood	32	Hadubhangi to Palsingi
2	Land Slide	Nil	Nil
3	Storm Surge	Nil	Nil
4	Tsunami	Nil	Nil

11. **Road Accidents: T**able No- 3.21:

Sl. No.	Stretch of Road (From - to)	Length in Kms.	No. of Traffic Congestion Areas	No. of Accident Prone Areas	No. of villages/ habitations adjacent to accident prone areas
1	Ramagiri-Jeerango-Chikiti-Narayanpur road from 14/900 to 15.200 km	0.300	NA	1	A079 Rasibada Ghat (RD)
2	Chandiput to Luhagudi	0.100	NA	1	State High way
3	Paralakhemundi to Rayagada before Narayanpur near (after Gandhahati Chawk)	0.400	NA	1	State High way
4	Mahona to Adava	0.200	NA	1	State High way
5	Gumma Ghat	0.600	NA	1	RD
6	Serang Ghat	1	NA	1	RD
7	Marloba Ghat	1	NA	1	RD

From RTO Sources:

Sl No	Accident date	Accident place	Accident Vehicles involved	Police Station	Date & Name of News papers	Action Taken	Remarks
1	6.4.2014	Bisiringi Chhaka	OR20-8096/8097(T&T)	Kasinagar	-	Inspected by Jr.MVIand report submitted to PS	
2	6.5.2014	Dhadiamba	OD07A-8141 (BuS)	Mohana	-	Inspected by MVI and report submitted to PS	
3	22.5.2014	Marlabaghat	AP29AK-4789 (Truck)	Rayagada	-	Inspected by Jr.MVI and report submitted to PS	
4	15.6.2014	Tamaya River (Near Bank)	OR20-4810/4811(T&T)	Rayagada	-	Inspected by Jr.MVI and report submitted to PS	
5	18.6.2014	Ramagiri Chhaka	OD2-1972	R.Udayagiri	-	Inspected by Jr.MVI and report submitted to PS	
6	24.7.2014	Blind School	OR07R-2221 (Truck)	Mohana	-	Inspected by Jr.MVI and report submitted to PS	
7	19.8.2014	S.Turring	OR21A-2165 (Truck)	Rayagada	-	Inspected by Jr.MVI and report submitted to PS	
8	22.8.2014	Mila Chhaka	OR20-7280	Gurandi	-	Inspected by Jr.MVI and report submitted to PS	
9	19.10.2014	Indira Nagar	OR07W-747/ OR209170(MC)	Paralakhem undi	-	Inspected by Jr.MVI and report submitted to PS	
10	26.11.2014	Siva Temple	AP30V-9855 (A/R)	Gurandi	-	Inspected by Jr.MVI and report submitted to PS	
11	22.12.2014	Khajuripada (Near Bank)	OR07R-6535 (Max) OR20-9822(MC)	R.Udayagiri	-	Inspected by Jr.MVI and report submitted to PS	
12	17.01.2015	SH-34 (Near	AP30-K-3274 (MC)	Rayagada	-	Inspected by Jr.MVI and	

		Rice MeaL)				report submitted to PS	
13	12.2.2015	Lenge Chowk	OR18A-6064 OR18C-0811 (Trailer)	R.Udayagiri	-	Inspected by Jr.MVI and report submitted to PS	
14	15.2.2015	Kakajoi ghat	AP30V09474	Rayagada	-	Inspected by Jr.MVI and report submitted to PS	
15	26.2.2015	Gudda	OR05-AD-5563	Rayagada	-	-	
16	26.2.2015	Kendu Ghati	OR20-3951/52 (T&T)	Rayagada	-	Inspected by Jr.MVI and report submitted to PS	
17	27.2.2015	Goli Chhaka	OR07T-2401/ OD07G-3450 (Bolero)	R.Udayagiri	-	Inspected by Jr.MVI and report submitted to PS	
18	7.3.2015		OR02AA-3696	Mohana	-	-	
19	9.3.2015	Jhula Sahi Road	OR07S-5789	Mohana	-	Inspected by Jr.MVI and report submitted to Ps	
20	9.3.2015	SH-34 (Near Polluru)	OR18A-7371(MC)	Paralakhem undi	-	Inspected by Jr.MVI and report submitted to PS	
21	10.3.2015	Forest gate	OR20-7509 (Max)	Paralakhem undi	-	Inspected by Jr.MVI and report submitted to PS	
22	22.3.2015	Maliara Ghat	OR18-2100 (Jeep)	Seerango	-	Inspected by Jr.MVI and report submitted to PS	
23	23.3.2015	Suringi chakka	OR20-0567(MC)	Seerango	-	Inspected by Jr.MVI and report submitted to PS	
24	19.4.202015	Siva Temple	OD07C-3632 (MC)OD18A-	R.Udayagiri	-	-	

			4096(MC)				
25	19.4.2015	Jamula Gosala	OR07Q-9516 / 17(T&T)	Mohana	-	Inspected by Jr.MVI and report submitted to PS	
26	26.4.2015	Sidhipalam	AP31AR-5453	Paralakhem undi	-	Inspected by Jr.MVI and report submitted to PS	
27	4.5.2015	Parmila Siva temple	OD20-1973 (Mini Bus) OR07F-5129(MC)	R.Udayagiri	-	Inspected by Jr.MVI and report submitted to PS	
28	20.5.2015	-	OR07J-1435 (Citi Ride)	Mohana	-	Inspected by Jr.MVI and report submitted to PS	
29	22.5.2015	Check gate (PKd)	AP33A-4990	Paralakhem undi	-	-	
30	3.6.2015	Gokula Chhaka	OR20-7922	Kasinagar	-	-	

Population Requiring Special Care: (ICDS) Table No: 3.22-

Sl. No. 1	Block/ ULB	No. of HHs headed by Women	No. of HHs headed by PWD	No. of Persons With Disability		No. of Widow	No. of Children		No. of Orphans		No. of Aged Persons (60 and above)		No. of Pregnant and lactating mothers
				M	F		0-5 Years	6-14 Years	M	F	M	F	
1	Kashinagar	2484	305	5659	7637	472	319	3373	120	82	2460	2900	1052
2	Kashinagar NAC	519	47	998	510	44	31	498	1	0	360	405	169
3	NUAGADA	1370	147	7873	5620	350	300	1958	143	101	1601	1605	1416
4	R Udaygiri	1804	171	3459	3795	306	145	1207	106	105	965	905	477
5	Rayagada	2966	297	441	370	3370	6974	9900	125	91	2498	2655	1349
6	Gumma	2647	471	5719	6870	1121	1784	5756	583	606	2472	2713	1648
7	Goshani & Muncipalty pkd	3687	368	7937	10178	630	440	7294	17	30	5833	6190	1662
8	Mahona	7125	1080	14959	14308	938	647	5458	431	397	3794	4400	3293

[The table is the block wise abstract of population requiring special care. Village wise details are at Table No. 3.16 of Volume II of the DDMP]

Chapter – 4: Institutional Arrangement

4.1 National Disaster Management Authority (NDMA)

The National Disaster Management Authority (NDMA) was constituted under the Sub-section (1) of Section (3) of National Disaster Management Act 2005. NDMA is the apex body for Disaster Management in the country headed by the Hon'ble Prime Minister of India to lay down policies, plans and guidelines to manage disaster and coordinating their enforcement and implementation for ensuring timely and effective response to disaster.

The Chairperson of the NDMA is the Hon'ble Prime Minister of India *(ex-officio)* and others members not exceeding than nine may be nominated by him. The Chairperson may designate one of the members to be the Vice-Chairperson.

4.2 National Executive Committee (NEC)

The central government has constituted a National Executive Committee (NEC) under sub-section (1) of Section (8) of DM Act-2005 to assist the National Disaster Management Authority in the discharge of its function and also ensure compliance of the directions issued by the central government.

The Union Home Secretary is the Chairpersons *(ex-officio)* of NEC. The Secretaries to the Government of India in the ministries/departments having administrative control of the agriculture, defense, drinking water supply, environment and forests, finance (expenditure), health, power, rural development, science and technology, space, telecommunication, urban development, water resources and chief of the integrated defence staff of the chief of staffs are other members of NEC.

4.3 State Disaster Management Authority (SDMA)

The State Disaster Management Authorities (SDMA) has to be constituted by e very state government under the sub-section (1) & (2) of section 14 of Disaster Management Act 2005.The Hon'ble Chief Ministers of the state are

the Chairpersons (ex-officio) of SDMA and other members not exceeding than eight may be nominated by the Chairpersons. The Chairman of the State

Executive Committee (SEC), Chief Secretary of the State is a member and Chief Executive Officer (ex-officio) of SDMA.

The State Disaster Management Authority shall-:

a) Lays down policies and plans for disaster management in the State.
b) Approves the State Plan in accordance with the guidelines laid down by the NDMA,
c) Coordinates the implementation of the State Plan, recommend provision of f unds for mitigation and preparedness measures.
d) Review the developmental plans of different departments of the State to ens ure the integration of prevention, preparedness and mitigation measures.
e) Lay down guidelines to be followed by the departments of the State Government for the purpose of integration of measures for prevention of disasters and mitigation in their development plans and projects and provide necessary technical assistance therefor.
f) Review the measures being taken for mitigation, capacity building and preparedness by the departments of the Government & issue such guidelines as may be necessary.
g) Lay down detailed guidelines for providing standards of relief (Not less than the minimum standard of relief in the guidelines of NDMA) to persons affected by disaster in the State.

4.4 State Executive Committee (SEC)

The State Executive Committee (SEC) has been constituted by the State Governments under sub-section (1) & (2) of section (20) to assist the State Disaster Management Authority (SDMA) in the performance of its function and to coordinate action in accordance with the guidelines laid down by the SDMA and ensure the compliances of directions issued by the State Government under the DM act. The Chief Secretaries of the States are the Chairman of SEC (ex-officio).Four Secretaries of State Government are the other member's ex-officio. The Chairperson of SEC use powers delegated by SDMAs and state Governments.

The State Executive Committee shall-:

a) Coordinate and monitor the implementation of the National Policy, National Plan and State Plan.
b) Examine the vulnerability of different parts of the State to different forms of disaster and specify measures to be taken for their prevention and mitigation.
c) Lay down guidelines for preparation of disaster management plans by the departments of the Government of the State and the District authorities and monitor the implementation of the plans.

d) Evaluate preparedness at all government and non-government levels to respond to any threatening disaster situation or disaster and give all directions where necessary for enhancing such preparedness.

4.5 Revenue and Disaster Management Department:

The Revenue and Disaster Management Department is responsible for providing immediate relief to the people affected by various calamities like floods, droughts, cyclones, hailstorms, earthquakes, fire accidents, etc. It also takes initiatives for relief, rescue, rehabilitation and restoration work.The Department is headed by the Principal Secretary/Addl. Chief Secretary, Revenue and Disaster Management Department who exercises all administrative and financial powers.

4.6 Special Relief Organization:

The Special Relief Organisation was established under the Board of Revenue in 1965-66 for carrying out relief and rescue operation during and after various disasters. Since its inception, the scope of Relief Organisation has been diversified. Now it deals with disaster management i.e. response, relief and rehabilitation. It coordinates with districts/departments for quick relief and rescue operation, reconstruction and rehabilitation work. It also promotes disaster preparedness at all levels in the State with the assistance of Odisha State Disaster Management Authority (OSDMA). Quick response in the natural calamities is the hall-mark of Special Relief Organisation.

4.7 Odisha State Disaster Management Authority (OSDMA):

Odisha State Disaster Mitigation Authority (OSDMA) was established by the Government of Odisha as an autonomous organization vides Finance Department Resolution No. IFC- 74/99-51779/F dated the 28thDecember 1999 (in the intermediate aftermath of the Super-cyclone in 1999). It was registered under the Societies Registration Act, 1860 on 29.12.1999 as a non-profit making & charitable institution for the interest of the people of Odisha, with its headquarters at Bhubaneswar and jurisdiction over the whole State.

The Authority has the mandate not only to take up the mitigation activities but also the relief, restoration, reconstruction and other measures. These activities cover the entire gamut of disaster management including preparedness activities and also include:

- Coordination with the line departments involved in reconstruction,
- Coordination with bilateral and multi-lateral aid agencies,
- Coordination with UN Agencies, International, National andState-level NGOs,
- Networking with similar and relevant organizations for disaster management.

4.8 State Level Committee on Natural Calamity (SLCNC)

A State Level Committee on Natural Calamity (SLCNC) has been constituted under the Chairmanship of the Hon'ble Chief Minister to oversee disaster preparedness and response activities.

The Function of the SLCNC is -:

a) To advise the State Government regarding precautionary measures to be taken in respect of flood, drought and other natural calamities.
b) To assess the situations arising out of the calamities.
c) To recommend to Government the nature and quantum of relief; and
d) To recommend to Government the Policy to be adopted in giving such relief in areas affected by such calamities.

4.9 District Disaster Management Authority (DDMA)

Under the sub-section (1) of section 14 of DM act 2005.District Disaster Management Authority has been constituted by the State Government.
The District Disaster Management Authority (DDMA) consists of the Chairperson and such number of the other members, not exceeding seven, as may be prescribed by the State Government, and unless the rules otherwise provide, it shall consist of the following namely:-

a) The Collector or District Magistrate or Deputy Commissioner of the District is the Chairperson *(ex-officio)* of DDMA.
b) The elected representative of local authority is the Co-chairperson *(ex-officio) of DDMA.*
Provided that in the Tribal Areas, as referred to in the Sixth Schedule to the Constitutions, the Chief Executive Member of the district council of autonomous district, shall be the co-Chairperson, *ex officio*
c) The Chief Executive of the District Authority ,ex officio;
d) The Superintendent of Police, ex officio;
e) The Chief Medical Officer of the district, ex officio;
f) Not exceeding two other district level officers, to be appointed by the State Government
The State Government appoints an officer not below the rank of Additional Collector or Additional District Magistrate or Additional Deputy Commissioner, as the case may be of the District to be Chief Executive Officer of DDMA.

Table 4.1: Structure of District Disaster Management Authority, Gajapati

Sl No.	Name of the Officer	Designation	Position in DDMA (Ex-Officio)	Contact No. (If Land line please prefix 06815-)
1	Anupam Saha IAS.	Collector or District Magistrate	Chairman DDMA	9437561919, 222397, 222396(R), 222464 (Fax)
2	Anita Rani Behera	ZP President, Gajapati,	Co - Chairperson DDMA	9178441226, 222226
3	Swadha Dev Sing, IAS	Addl District Magistrate	Chief Executive officer-DDMA	9811489115, 223333, 222578
4	Sarah Sharma, IPS	Superintendent of Police	Member	8763690692 222533, 2225666 (R) , 222565 (Fax)
5	Chanchal Rana, IAS	Project Director, DRDA, Gajapati	Member	7077868644
6	Sri Rajani Kant Swain	Sub-Collector	Member	9437684149
7	Sri Sesha Deva Mishra	Project Administrator-ITDA, Paralakhemundi	Member	9437118104
8	Dr. Gunurani Patnaik	Chief District Medical Officer	Member	9437838300, 222205

Figure 4.1: Organogram of District Disaster Management Authority

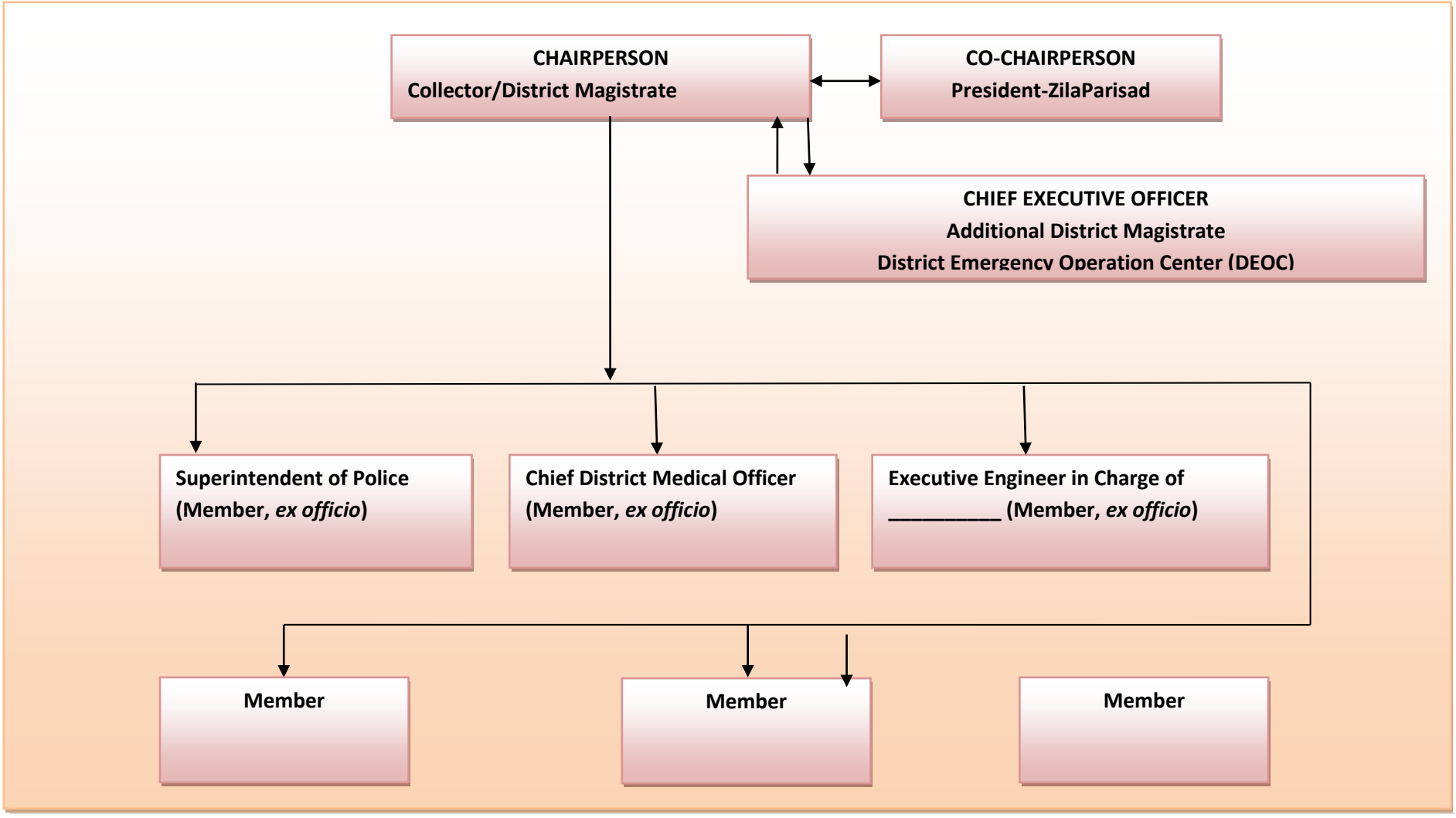

The DDMA acts as the district planning; coordinating and implementing body for disaster management and take all measures for the purpose of disaster management in the district in accordance with the guidelines laid down by the NDMA and SDMA.

The District Disaster Management Authority (DDMA) shall-:

a) Prepare Disaster Management Plan including District Response Plan of the District.
b) Coordinate and Monitor the implementation of the National DM Policy, State DM Policy, State DM Plan and District DM Plan.
c) Ensure that vulnerable areas of the districts are identified and prevention and mitigation measures are being undertaken by the departments of the Government both at district level and at local level.
d) Ensure that guidelines for Prevention and Mitigation measures, Preparedness and Response as lay down by NDMA and SDMA are being followed by all departments of Government both at district and local level.
e) Monitor the implementation of Disaster Management Plans prepared by the departments of the Government at the district levels.
f) Lay down guidelines to be followed by different Government departments both at district level and local level for integrating disaster prevention and mitigation measures in their development plans and projects and provides necessary technical assistance therefor;
g) Review the state of capability for responding to any disaster or threatening disaster like situation in the district and give directions to the relevant departments or authorities at the district level for their up gradation.
h) Review the preparedness measures and give directions to the concerned departments at the district level for bringing the preparedness measures to the levels required for responding effectively to any disaster.
i) Organize, coordinate and facilitate specialized training programms and awareness programms for different level of officers, employees, voluntary rescue workers and community members for prevention and mitigation of disaster with support of governmental and non-governmental organization and local authorities.
j) Set up, maintain, review and upgrade mechanism for early warning and dissemination of proper information to public.

k) Review development plans prepared by the departments of the government at the district level, statutory authorities with a view to make necessary provisions therein for prevention of disaster or mitigation.

l) Examine construction in any area in the district an ensure standards for prevention of disaster or mitigation laid down for such construction to be followed by the concerned departments and authorities.

m) Identify buildings and places which could be used as relief centers or camps in the event of any disaster or disaster like situation and make arrangements for water supply and sanitation in such buildings and places.

n) Establish stockpiles of relief and rescue materials or ensure preparedness to make such materials available at short notice;

o) Encourage the involvement of Non Government Organization and Voluntary social –welfare institutions working at the grass root level in the district for disaster management.

p) Ensure communication systems are in order and disaster management drills are carried out periodically.

q) Perform such other functions as the State Government or State Authority may assign to.

Specific task assigned to members of DDMA by the Chairperson

Member 1: ADM cum CEO-DDMA, Gajapati- Overal supervision and monitoring in managing Disasters/ event management.

Member 2: Superintendent of Police- Intimation for requisition of NDRF/ODRAF Team and deployment of forces for safety and security in the district with prioritising probable magnitude of disasters.

Member 3: Sub-Collector:- Monitoring line departments (BDOs/ Sarapancha /EO/Counsellor of the concerned GP /NAC/ CSO,ACSO, Inspector of Supply /DSWO,DCPO, CDPO, AWW) & ensuring PDS, Supply of Food to Old and Infirm, Care of Children while disaster. Monitor survey related to crop loss in consultation with DDA, DDH, ADS-Sericulture, Tahasildars.

Member 4: Project Director, DRDA- Ensure Wage employment / minimum wage for the people while disaster in consultation with BDO/ Asst Labour Officer.

Member 5: Project Administrator-ITDA, Paralakhemundi: Drinking water supply in consultation with the officers of RWSS & JE/SDO PHD under direct supervision of Ex.Engineer concerned. Also ensure drinking water for animals in consultation with CDVO, BDOs & SDOs of RWSS

Member 6: Chief District Medical Officer:- Epidemic control and awareness campaign in advance prioritising probable magnitude of seasonal disasters.

4.10 District Level Committee on Natural Calamity (DLCNC)

The Codal provision of Odisha Relief Code envisages the constitutions of District Level Committee on Natural Calamity (DLCNC) which is the apex committee at the district to monitor preparedness and suggests improvement in the response mechanism and finalizes the district disaster management plans. The members of DLCNC are as follows:

Table 4.2: Structure of District Level Committee on Natural Calamity & Important Line Departments at the District.

Designation & Important Line Departments at the District.	Name of the member	STD code	Office	Res.	Fax	Mobile
Collector & DM, Gajapati cum DDMA (Ex officio)	Anupam Saha, IAS.	06815	222397	222396	222464	9437561919
ADM cum CEO DDMA	Swadha Dev Sing, IAS	06815	223333	222578		7750023978
PD, DRDA, Gajapati.	Chanchal Rana, IAS	06815	222420	222592	223851	8280405107
S.P., Gajapati	Sarah Sharma, IPS	06815	222533	222566	222565	9438916700
D.F.O, Gajapati	Vivek Tyagi, IFS	06815	222214	222204		9437079579
CDMO, Gajapati	Gunurani Patnaik	06815	222205			9437838300
CDVO, Gajapati	Bishnu Ch. Sahoo	06815	222325			9437128621
Additional PD (Admn.), DRDA, Gajapati.	---	---	---	---	---	---
PA, ITDA, Paralakhemundi	Sesha Deva Mishra	06815	222207	222208	---	9437118104
Sub-Collector, Paralakhemundi.	Rajani Kant Swain, OAS SB-1	06815	222226	222211		9437684149
District Treasury Officer	Mamata Jain	06815	222267	---	---	8763564052
Tahasildar, Paralakhemundi	Simanchal Mahanty	06815	222231	---	---	9437217969

Tahasildar, Kasinagar.	Santi Swarup Mishara	06815	284207	---	---	8093356692
Tahasildar, Gumma.	Natbar Garada	06815	282697	---	---	9439875607
Tahasildar, Rayagada	Tanmaya Patra	06815	286302	---	---	9338707068
Tahasildar, Nuagada	Prafulla Ku Kujur	06817	---	---	---	8895466356
Tahasildar, R.Udayagiri.	Smrutiranjan Satapaty	06817	240227	---	---	9438100800
Tahasildar, Mohana.	Kalyani Sangamitra Devi	06816	258131	---	---	9437518866
BDO, Mohana	Bansidhar Khosal	06816	258281	---	---	8895005544
BDO, R.Udayagiri	Pradeep Nayaka	06817	240226	---	---	9438003524
BDO, Nuagada	Prafulla Ku Kujur	06817	241523	---	---	8895466356
BDO, Rayagada	Lukas Pradhan	06815	286302	---	---	9437775291
BDO, Gosani (Paralakhemundi)	Sri Sangram Panda	06815	283731	---		9437166214
BDO, Gumma I/c	Natbar Garada	06815	282620	---	---	9439875607
BDO, Kasinagar.	Pranava Ku Behera	06815	284226	---	---	9439651602
Asst Collector, (Emg.) Collectorate Gajapati	Satyasamparna Raut ORS	06815	222943, 222464 fax	---	---	9108392198, 8310235323
Asst. Collector, (Rev.) Collectorate Gajapati	Sri Jubli Charan Behera,ORS	06815	223045	---	---	9555387757

Asst. Collector, Collectorate, Gajapati (Estt.)	Miss.Narmada Nayak,ORS	---	---	---	---	8763505230
Executive Engineer, R&B, Paralakhemundi	Er. Laxmikant Padhy	06815	222542	222541	---	9437447769
Executive Engineer, RWD, Paralakhemundi	Er. Sridhar Nayak	06815	222303	222451	---	9437255318
Executive Engineer, RWD, Mohana Division	Rabindra kumar Behera					9437562293, 9937932424
Executive Engineer, Southco., Paralakhemundi	Er. Ganga Gouri Prasad Pattnaik	06815	222301	---	---	9938618504
Executive Engineer, RWS&S, Gajapati.	Sri Surendra Behera	06815	224803	---	---	8280408040 9438420010
Executive Engineer, MI, Gajapati.	Er. Pradeepta Ku. Rout	06815	224368	---	---	9437160874
Executive Engineer, Chhelligada Irrigation Proj.	Er Nagendranath Maharana.	---	---	---	---	9438260316
Asst. Executive Engineer, PHD, Parlakhemundi	Er Prabhat Ch Nayak	06815	222280	----	----	9438512048
Executive Engineer, PH Division, Berhampur	Deba sundar Mohapatro	0680	2233789		2233833	9437192359
Executive Engineer, Harabhangi Irrigation Divn.	Er. Sankar Narayana Subudhi	06816	259628	259629	---	9437067927
Executive Engineer, Irrigation Division,	Sri Saroj Panigrahy					9439754172

Paralakhemundi						
Asst. Engineer, Lift Irrigation	Er. G.P.T. Rao	06815	222262	---	---	8763754040
Asst. Executive Engineer, Irrigation Sub-Division, Paralakhemundi & Mahendratanaya Irrigation Project.	Er. Sanjay Kr Rath	06815	222249	---	---	9437411621
Divisional Panchayat Officer	Basanta Sanapaty	06815	222735	----	----	9437618703
Special Officer, LSDA, Serango.	Sri Prasana Kr Dash	06815	282759	---	---	9439882104
Special Officer, SDA, Chandragiri.	Sri Palaka Rabindra	06816	257241	---	---	8895850236
Special Officer, ITDA, Parala-khemundi.	Sri Bijay kumar Rath	06815	222207	---	---	9437555019
SDPO, Parala-khemundi.	Sri Utkal Ranjan Dash	06815	222377	---	---	9438091830
ADPO/DPO I/C	Kishor Ch.Padhy	06815	222735	--	--	9437618703
Dist Panchayat Officer	Kishor Ch.Padhy	06815	222735	--	--	9437618703
DPM-NRHM	Mrutyunjay Mund	06815	223566	--	--	9439990197
DSP (DIB)	Sri Jadunath Hansdah	06815	223223	---	222304 (fax)	9437229174
SDPO, R.Udayagiri	Sri Rabi Narayan Barik	06817	240340	---	---	9437041076
DSWO, Gajapati	Kuntala ku mallik	06815	222025	---	---	9438706704
DSSO, Gajapati	Sri Rabindranath	06815	222025	--	--	9437622767

	Behera					
DCPO, Gajapati	Sri Arun Ku Tripathy	06815	222586	---	---	9861121306, 8763270750
Chairperson, Child Welfare Committee, Gajapati	Sri Binod Chandra Jena	06815	222148	---	---	9438074464
Deputy Director Agriculture, Gjp	Sri Bijaya Ku.Pradhan	06815	222081 NF	---	---	9437623130
Dist.Agriculture Officer, Paralakhemundi	Sri Bijay kumar Pradhan	--	---	---	---	9437623130
Dist.Agriculture Officer, R.Udayagiri	Sri Prasant Kumar Mishra	---	---	---	---	9658810501
Dy. Director, Horticulture, Gajapati	Sri Bhagawan Sahu	06815	222228	---	---	9861503054
Asst. Director, Horticulture, Gajapati	Sri Prasant Kr Mishra	06815	222228	---	---	8763145412
RTO Paralakhemundi	Amaresh Ku Patra	06815	224233	---	---	9437555151
Civi Supplt Officer, Gajapati	Prasanna Ku Nayak	06815	222523	---	---	9438200040
Executive Officer, PKD Municipality	Sri Ashok Ku Rout	06815	222252	---	---	8895926340
Executive Officer, Kashinagar NAC	Sri Prabhat Ku. Masant	06815	284215	---	---	9438420254
Executive Engineer, Chikiti Irrigation Division	Sri Dhiren Das	06810	2281909	---	---	9437548866
Deputy Director, DPMU Statastics	DIllip Kumar Bariha	06815	222714, 224740	---	---	9437559914, 9937490358
Secretary, RMC	Sri D.Jaganath	06815	222307	---	---	7853914047 BSNL

District Labour Officer,Gajapati	Sri K.Venu Gopal .Rao	06815	224662	---	---	9438115258
D.I.& P.R.O., Dist Culture Officer I/c	Rabi Chandra Nayak	06815	222203	---	---	7978682123
District Sports Officer,Gajapati	Sri Prabhakar Tripathy	06815	224766 NF)	---	---	98611 84659
Distrit Employment Officer,Gajapati	Sri A.K.Tripathy	06815	2222731	---	---	9438161552
Director, RSETI	Chintamani Bhuyan	06815	222088	---	---	9438555052
RSETI Faculty	Dillip Tanti	06815	222088	---	---	9938975975
Fire station, Betaguda, Pkd	Pradeep Ku.Behera	08615	101, 225101	---	---	9438720153 8917260598
Fire station, Mohona	Balaram Behera LFM	06816	258302	---	---	8763691521 9337119109
Fire station, Kashinagar	Ganapati Sabar Station Officer	9776939 000	101	---	---	9438211785 8917477194
Fire station, R Udayagiri	Rajanikant Goudo, Station Officer		101	---	---	8658087092
Fire station, Rayagada	P Parsuram Patro, LFM,		101			9777824717
Fire station, Nuagada	Madan Mohan Besoi LFM					7681849406
Fire station, Gumma	Rama Ch.Sethi LFM					9437432215 7077500118

.8(Any other existing committees for Disaster Management at District/ Block/Panchayat and Village level may be incorporated in tables.)-NA

4.9 National Disaster Response Force (NDRF)

The Disaster Management Act 2005 has made the statutory provisions for the constitution of the National Disaster Response Force (NDRF) for the purpose of

specialized response to natural and man-made disasters. The NDRF comprises of 12 units of Central Paramilitary Forces (CPMF) that includes 3 units each from Central Reserve Police Forces (CRPF) and Boarder Security Forces (BSF) and 2 Unit each from Central Industrial Security Forces (CISF), Indian Tibbet Boarder Police (ITBP) and SahastraSeemaBal (SSB). Each battalion has 18 self-contained specialists Search and Rescue teams of 45 personnel. The NDRF team includes Chemical, Biological and Radiological Disaster (CBRN) emergency responders, S&A element, engineers, technicians, electricians, dog squads and paramedics. The NDRF battalions are strategically located at 8 different locations in the country based on the vulnerability profile to cut down response time for their deployment. During the threatening proactive deployment of NDRF is being carried out by NDMA in consultation with the State Governments.

Table 4.3: Location of National Disaster Response Forces

Sl No.	Battalion, Location	State	Man power drawn from	Contact Person	Contact No.
1	1st BN NDRF, Patgaon PO - Azara,Distt. Kamrup Metro, Guwahati-781017	Assam	BSF	Sh. S. K. ShastriCommandant	0361-2840027,0361-2849080, 9401307887, 0361-2840284, 9401048790, 9435117246, assam01-ndrf@nic.in
2	2nd BN NDRF, Near RRI Camp. Haringhata, Mohanpur, Nadia, (West Bengal) Pin - 741246	West Bengal	BSF	Sh. NitishUpadhyayCommandant	033-25875032, 033-25875032, 9434742836,033-25875032, 9474061104, 9474116775, wb02-ndrf@nic.in
3	3rd BN NDRF, PO-Mundali, Cuttack - Odisha Pin - 754013	Odisha	CISF	Sh. M.K.Yadav Commandant	0671-2879710, 0671-2879711, 9439103170, 0671-2879711, ori03-ndrf@nic.in
4	4th Bn NDRF, PO - SurakshaCampus ,Arrakonam , Distt. Vellore Tamilnadu-631152	Tamil Nadu	CISF	Ms.RekhaNambiyarCommandant	04177-246269, 04177-246594 9442105169, 04177-246594, tn04-ndrf@nic.in
5	5th Bn NDRF, SudumbareTaluka, Distt - Maval Pune (Maharashtra) Pin - 412109	Maharashtra	CRPF	Sh. AnupamSrivastavaCommandant	02114-247010, 02114-247008, 9423506765, 02114-247000, 9422315628, mah05-ndrf@nic.in
6	6th Bn NDRF, Chilora Road , Gandhinagar, Pin - 382042	Gujrat	CRPF	Sh.R.SJoonCommandant	079-23202540,079-23201551 9428826445, 079-23201551, guj06-ndrf@nic.in
7	7th Bn NDRF, Bibiwala Road, Bhatinda (Punjab) Pin 151001	Uttar Pradesh	ITBP	-- Commandant	0164-2246193, 0164 - 2246570, 0164-2246193, 0164-2246570, pun07-ndrf@nic.in
8	8th Bn NDRF, Kamla Nehru Nagar, Ghaziabad (UP) Pin - 201002	Punjab	ITBP	Sh. P.K.SrivastavaCommandant	0120-2766013, 0120 - 27666012, 9968610014, 0120-2766618, 9412221035, up08-ndrf@nic.in
9	9th Bn NDRF, Bihata Patna, Bihar Pin - 801103	Bihar	BSF	Shri Vijay SinhaCommandant	06115-253942, 06115-253939, 7762884444, 06115-253939, 8544415050, 9525752125, patna-ndrf@nic.in

10	10th Bn NDRF, ANU Campus, Nagarjuna Nagar, Guntur (AP) Pin - 522510	Andhra Pradesh	CRPF	Sh. Parshant DarCommandant	0863-2293178, 0863-2293050, 7382299621, 0863-2293050, 8333068559, ap10-ndrf@nic.in
11	11 th Bn NDRF, SanskritikSankul, MaqboolAlam Road, Varanasi, UP - 221002	Uttar Pradesh	SSB	Sh. A.K.SinghCommandant	0542-2501201, 0542 - 2501101, 9455511107 0542-2501101 up-11ndrf@gov.in
12	12 th Bn NDRF, Itanagar, Arunachal Pardesh791112	Arunachal Pradesh	SSB	Sh. AngomKiran Chand Singh Commandant	03621-242940, 03621-242940, 9485236141 0360-2277106, 0360-2277104, bn12.ndrf@gov.in

NDRF Help Line No - +91-9711077372

4.10 Odisha Disaster Rapid Action Force (ODRAF)

The Government of Odisha formed Odisha Disaster Rapid Action Force (ODRAF) vide notification no.939/CD dated 07.06.2001.ODRAF is a multi-disciplinary, multi-skilled, high-tech force for all types of disasters. ODRAF aims at reducing casualties, clearance of communication channels, quick deployment of personnel and equipments and minimize expenditure and time lag and support institutional arrangement. In 3 phases, ten units of ODRAF have been set up. The ODRAF units are strategically located throughout Orissa. Locations of these units are identified on the basis of vulnerability profile to cut down the response time for their deployment. The ODRAF Units do not have any geographical /territorial restrictions in terms of area of operation.

Odisha Disaster Rapid Action Force (ODRAF) has been formed in 10 units. Seven units have been formed out of Odisha Special Armed Police (OSAP) Battalions and three units have been formed out of District Armed Police Reserve (APR). These ODRAF units are located at ten different locations in the State based on the vulnerability profile to reduce response time for their deployment. These units are at Cuttack, Chatrapur, Balasore, Jharsuguda, Koraput, Bhubaneswar, Paradeep, Bolangir, Rourkela & Baripada. All the ten units are being equipped and trained to combat multi-faceted operations like Water related Search and Rescue, Relief Line Clearance, Collapsed Structure Search and Rescue (CSSR), and Medical First Responder (MFR). Further, these units are also equipped with 92 different types of emergency equipment including communication equipment.

ODRAF has not only responded in various operations related to natural and manmade disasters to save the lives but also it is imparting awareness and operational level training to govt. officials, urban and rural volunteers, school students and Task Force members of the Cyclone Shelter Maintenance and Management Committee (CSMMC) for Capacity Building of the stake holders to mitigate and minimize the disaster risk.

In the current year, 10 more units have been sanctioned and created at Berhampur Police Station, Gajapati District(Bansdhara Basin), Jajpur District, Kendrapara, Dsitrict, Puri District (being cyclone and flood prone area) Khurdha district (for Mahanadi, Begunia, Nayagarh and Banki), NawarangapurIndravati Project, Boudh District (Mahanadi, Sonepur and Binika) and SambalpurDistrict (for back water of HirakudDam and Mahanadi System).

Table 4.4: Location of Odisha Disaster Rapid Action Force with contact details

Sl No.	Place	Personnel drawn from	Name of the Commandant	Contact No.	Name of Subedar	Contact No.
1	Cuttack	OSAP 6thBn, Cuttack	Mr.Lingaraj Parida	98610 39267 0671-2442148	Mahatang Hansda	94394 57443
2	Jharsuguda	OSAP 2ndBn, Jharsuguda	Mr Mohammed Zahid	06645 270096, 270038 ®, 270096 FAX, 94371 76264	Sri. Kul Bahadur Thapa	96586 30354
3	Koraput	OSAP 3rdBn, Koraput	Sri. Subash Chandra Nayak, OAPS-(I)	06852 251344, 251355® 251344 fax 94372 50194	Sri. Ramesha Chandra Hati	99384 06905
4	Chatrapur	OSAP 8thBn, Chatrapur	Sri Baikunthanath Mishra	06811-254010/ 254011/ 254015 or 94370-87055	Mr. Nilambara Parida	943866 1460
5	Balasore	Armed Police Reserve (APR), Balasore district	Shri Nithi Sekhar,IPS	94381-53309	*Sgt.P.K.Ransingh*	94393-79619
6	Bhubaneswar	OSAP 7th Bn, Bhubaneswar	Shri Biren Ku. Sasmal, OPS 1	94370-81266	ACP D.K.Dehuri	94371-85548
7	Baripada	OSAP 5thBn,Baripada	Shri Awinash Kumar, IPS	94381 53308	Niranjan samal	94374 42537
8	Rourkela	OSAP 4thBn, Rourkela	Khageswar Goud	94373 58292	Ashok Behera	94374 19436
9	Balangir	Armed Police Reserve (APR), Balangir district	Ashish Kumar Singh, IPS	88950 46814	M Laxmiranjan,	94392-68154

10	Jagatsinghpur at Paradeep	Armed Police Reserve (APR),Jagatsinghpur district	Shri J.N.Pankaj,IPS	94371-02020	P.K.Routray	94384-36188

Table 4.5:

Sl No	ODRAF In-charge Place	Name of the Dy. Commandant	Contact No.	Name of Habildar Major	Contact No.
1	Cuttack	Sk. RahimTulla	0671-2442259 9438503808	Sunil Kumar Naik	9437070279
2	Chhatrapur	Mr. Sailendra Mukhi	9438747290	Mr. Chittaranjan Bisoi	7978855846
3	Koraput		06852 251258, 9437468623		
4	Jharsuguda		06645 270079		

HR Position:

Rank	Sub Inspector	1
	DR Havildar	2
	Driver	2
	Havildaar	9
	Sepoy	31
	Cook	1
	Total	46

Table -4.6 ODRAF Equipment details:

Equipment Details					
Sl No.	Name of the Equipment	No	In good condition	In defective stage	Remarks
1	Mechanical Chain Saw	20	20	0	
2	Inflatable rubber boat	10	10	0	
3	OBM 40 HP(2 stroke) Mariner Marathon	10	10	0	
4	Inflatable tower lifht (ASKA)	20	20	0	
5	Hi-beam rechargeable hand held search light	10	10	0	
6	30 ft. aluminium ladder	4	3	1	

7	Life Jacket	100	70	30	
8	Lifebuoy	20	20	0	
9	25ft heavy duty rope ladder	5	5	0	
10	Garmin GPS model E trex Vista HCS No.16d460-651,653,669,674 and 691	5	5	0	
11	MSA Helmet	25	25	0	
12	Safety shoes liberty makes warrior brand	25	25	0	
13	Head Lamp	10	10	0	
14	Video camera canon camcorder Sl. No.50634341001781	1	1	0	
15	Mini Fire Extinguisher 500gm capacity	10	10	0	Needs refilling
16	Fire extinguisher 4.5 kg	8	8	0	Needs refilling
17	Hand gloves	10	6	4	
18	Desk top computer HP elite-8300	1	1	0	
19	Multi-function printer HP-1536	1	1	0	
20	Laser Printer HP-1108	1	1	0	
21	Battery Charger	2	2	0	
22	Vehicle Tata 1212 TC Regd No.OR-14-V-0210	1	1	0	
23	IMARSAT ISAT Phone-2 with accessories	2	2	0	

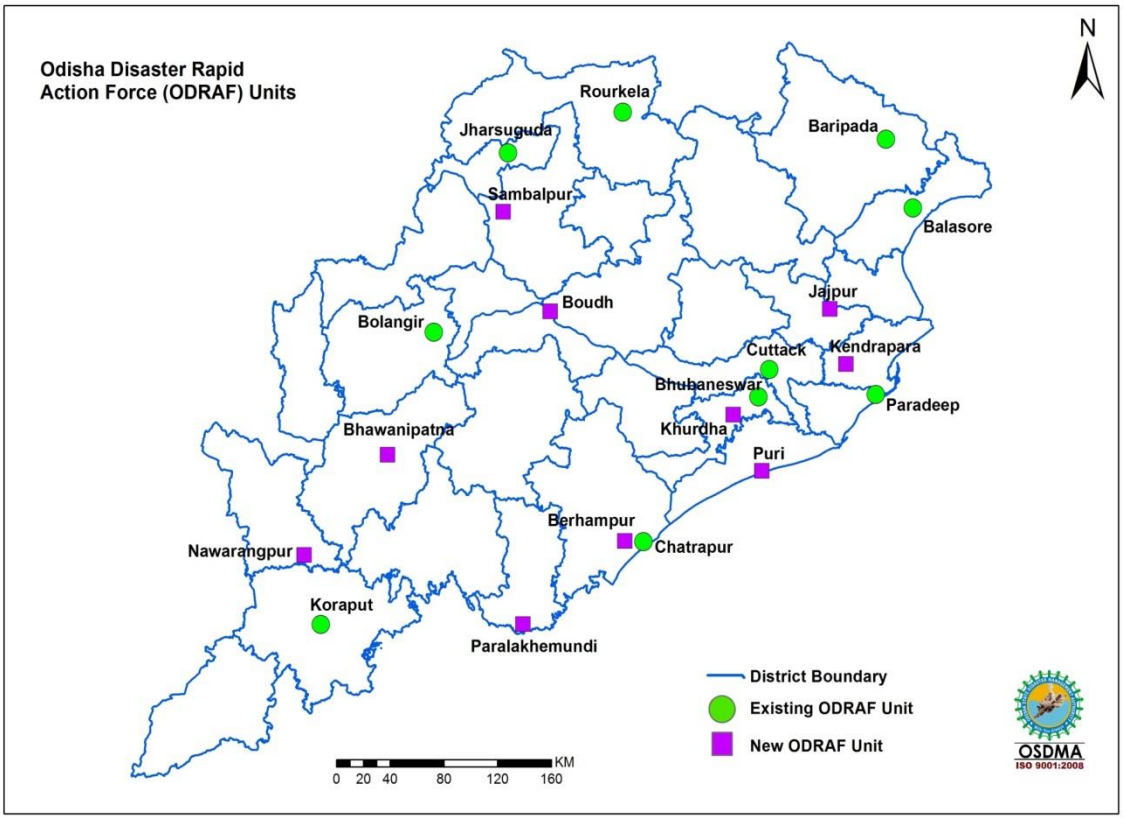

Map 4.1: Location of ODRAF Units

4.11 Other Disaster Response Teams in the district (SP/Fire/SKCG/HE/NGOS/VOs)

Table 4.7: List of other Disaster Response Teams in the District

Sl. No.	Name of the Institutions	Name of the Chief Coordinator of the Organization	Designation	Contact Number	Alternate Contact Number	Number of Volunteers
1	Civil Defence	NA	NA	NA	NA	NA
2	Home Guards	Commandant Home Guards, Gajapati	Commandant	06815-222533	06815-222565 (fax)	527
3	National Service Scheme (NSS)	Mr. Sudhiranjan Mohapatra,	Art Teacher (NSS Programme Officer, JNV, Gajapati	06815 215215		50
		Dr. Sri Baidyanath Dash, lect. Pol Science	Program Officer, NSS, SKCG Autonomous college, Paralakhemundi	06815-223823,	94379 48324	50
		Kiranbala Bhuyan, Lecturer (Womens wing)	Program Officer, NSS, SKCG Autonomous college,	94392 70234		50

			Paralakhemundi			
		Dr Jayanti Rath, Lect. Pol. Science	Program Officer, NSS, Womens Degree college, Paralakhemundi	94376 55717		50
		Mr.M.Sudarshan Rao,MBA, sudarsan.m@cutm .ac.in	Prog. Officer, CUTM, Paralakhemundi		96686 66477	50
4	National Cadet Crops (NCC)	Mr. Parle Kalyan Chakravarty, Management, OIC pkchakravarty@cu tm.ac.in	OIC, CUTM, Paralakhemundi		94393 31442	50
		Andriyo Sabar	NCC Officer, SKCG Autonomous college, Paralakhemundi	85980 11586		50 (Degree)
		Anitaa Padhi	NCC Officer, Womens junior college, Paralakhemundi	06815 222524		
		Jagannath Patnaik, Army wing	NCC Officer, MR BOYS High School, Parlakhemundi	98615 47227		50
		Harihar Dash, Navy wing	NCC Officer, MR BOYS High School, Parlakhemundi	94398 47500		100
		Basudev Dalei, Hm, Army Wing	NCC Officer, SKCG HC Gurandi	76840 21735		50
		Mahmad Rafi, Teacher, Army Wing	NCC Officer, JNV Betaguda	94382 15139		50
5	Nehru Yuva Kendra (NYK)	Ashok Kumar Dash, Annapuna Nagar, Court Square, Paralakhemundi	NYK District YOUTH COORDINATOR	BBSR; 06742558313	PKD: 94371 37422 (DYC), Sunil k Bisoyee 86583 11055 (MTS)	17
6	Red Cross	DR. P.C. KORA	CDMO, District Headquarter Hospital, Gajapati District, Odisha	06815 222467		50
7/ NGO/ VO						

1	s.w.w.s (Society For the welfare of the weaker section)	Mr.Jaganath Raju	Forest Office Road,Paralakhemundi Pin-761200 Dist.Gajapati	06815-222197, 222471		25
2	C.C.D. (Centre for community Development)	Mr.Ch.Swamy, Accountant	Sridhar Nagar-1,Near Check Gate, Paralakhemundi	06815-222516	9438037003	25
3	**SURAKSHA** (A society for the integrated Voluntary Action and Services)	Mr.Motilal Reddy, Chief-Functionary	Gajapati Nagar, Paralakhemundi, 761200	Cell No.9861121164	9437723657	20
4	J.K.P (Jana Kalyan Pratistan)	Mr. D.M Panda, Director	Indra Nagar, Paralakhemundi, Pin- 761200	06815-223769, 222921	9437012921	20
5	CURE (Center for the Upliftment of Rural Environment)	G.Damodar, Chief-Functionary	Om Shanti Colony, Paralakhemundi, Pin-761200	06815-223472	9439418471	15
6	O.R.D (Organization for Rural Development)	Mr. Venkat Das, Chief-Functionary	Forest Office Road Paralakhemundi, Pin- 761200	06815-223930		15
7	SERVE (Social Education for Reconstruction & Village Environment)	Mr. Jaganath Sahu Chief-Functionary	Sankukha Rao Lane Paralakhemundi, Pin- 761200	06815-222326	9438029251	15

8	MAHILA VIKASH	Smt. Shanti Lata Rath, Chief-Functionary	Forest Office Road, Paralakhemundi, Pin- 761200	06815-224679		10
9	PRAVA	Mr. A.Appa Rao, Secreatary .	Komuti Street, Paralakhemundi, Pin- 761200	06815-222093	94371 92514	15
10	ASTHA	Mr. Rajendra Panda, Chief-Functionary	Om Shanti Colony Paralakhemundi, Pin- 761200	06815-222024	94387 62530	15
11	PEACE	Mr. Rudar Prasad Patra, Coordiantor	Gajapati Nagar, Mohana		94374 24146	15
12	A.D.S (Adivasi Develop ment Society)	Mr. Aranchu Sabara, Coordinator	Gumma	06815-282671	94373 72671	15
13	PREM (People Rural Education Movement)	Mr. Saheba Pradhan, Coordinator	Mandiapalli, Rongalnuda,Ber hampur	0680-224241	94372 60503	25
14	GRAM VIKAS	Mr. Kailash Ch. Sahu, Coordinator	Mohuda, Berhampur, Gajapati	0680-2261863	94393 37881	25
15	ISARA	Mr. Rabindra Patra, Chief-Functionary	Vaikunta Nagar, Berhampur, Gajapati	0680-2280179	.82801 34520	10
16	CARD	Mr. Susree Sahu, Secretary	Cooperation Road, Berhampur, Gajapati	0680-2201069		10
17	HELP (Health Education	Mr. Lingaraj Panigrahi,	Big Brahmin Street,	94381 01204	94381 01204	10

	& Life Planning)	Secretary	Paralakhemundi, Pin- 761200			
18	SAKAL	Mr. Nagendra Nandi, Secretary .	Neelachal Nagar-5, Berhampur, Gajapati	0680-2209523	86583 17280	10
19	PALLI SEVA	Mr. L. Ramakrishna, Secretary	Khanja Street, Paralakhemundi, Pin- 761200	943712729 6	94371 27296	10
20	GODS (Gracy Organisati on for Developm ent Services)	Mr. Sunil Kumar Patra, Coordinator	Sanmukh Rao Lane Colony, Palace Street Paralakhemundi, Pin- 761200	94377 72831	94377 72831	10
21	SHEHC (Socirty for Health Environment & Health care)	Mr. Susanta Panda, Secretary M.No.	Indra Nagar, Paralakhemundi, Pin- 761200	06815-223253	94371 11758	10

4.12 Emergency Communication System

4.12.1 State Emergency Operation Center (SEOC)

The State Emergency Operation Centre has been made operational at Rajiv Bhawan, Bhubaneswar with state of art communication net-work. The State EOC functions round the clock throughout the year. The Organisation is headed by the Special Relief Commissioner (SRC) who exercises all administrative and financial powers. He is assisted by a group of experienced officers and staff. During any natural disaster, the office functions round the clock in an emergency mode.

Figure 4.1: Information flow chart from SEOC to Districts

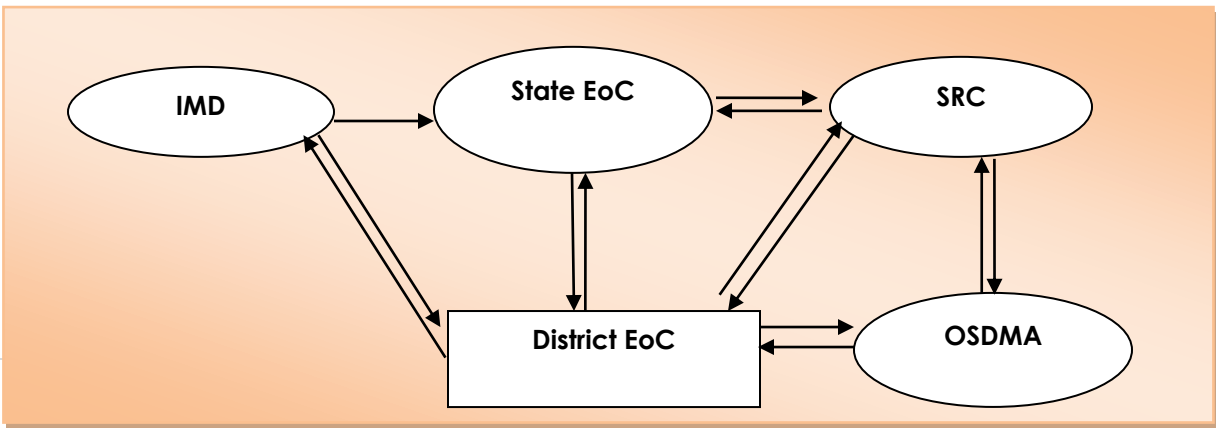

4.12.2 District Emergency Operation Centers (DEOC)

(Note: DEOC of the District to be elaborated)

- ***Structure and Function(DC-EMG)***

The department through its Special Relief branch coordinates with the district administrations and other line departments of the government for smooth management of disasters. The State Emergency Operation Centre (SEOC) set up in the Special Relief part of the department remains in contact with the District Emergency Operation Centres (DEOC) on a 24x7 basis in the calamity seasons for dissemination of early warning and coordination for relief management. Deputy collector emergency is the Officer on Special Duty (OSD) who acts as the face of SRC & Relief operation.

Arrangement for Response to Natural Calamities:

Major natural calamities like drought, flood and cyclonic disturbances occur almost every year. Heat wave is also a regular phenomenon. Taking into account the seasonal pattern of these calamities, standing

Preparedness activities are undertaken by the State Government at different levels to meet the eventualities and minimize the impact of these calamities. During the occurrence of the calamity, activities like rescue, evacuation, sheltering, provision of food, water, first-aid are undertaken followed by various relief measures during post disaster period. And maximum activities are operated by DEOC.

Table: 4.8: Equipments provided to DEoC and their operational status

Sl No.	Equipments	Unit	Status		Remarks
			Operational	Non-Operational	
1	Desktop Computer	2	2	0	
2	Laser Printer	1	1	0	
3	UPS	3	3	0	
4	Scanner	0	0	0	Scanner cum printer
5	Fax	0	0	0	
6	Ink Jet Printer	0	0	0	
7	Multi Utility Machine (Printer, Scanner, Fax, copy)	1	1	0	
8	Laptop	0	0	0	
10	LCD Projector	0	0	0	
11	Photocopier	0	0	0	
12	GPS Unit	1	0	1	
13	Satellite Phone	1	1	0	
14	VHF Sets	0	0	0	
15	VHF Mobile Station	0	0	0	
16	Walkie-Talkie	0	0	0	

	(VHF hand Set)				
17	Portable Diesel Generator	1	1	0	
18	Inverter with Battery	1	1	0	
19	Inflatable Tower Light	2	2	0	Both are at RayagadaTahasil
20	Power Saw	1	1	0	
21	Life Jacket	1	1	0	
22	Life Buoy	1	1	0	
23	Aluminum Ladder	0	0	0	
24	Fire Extinguisher	2	2	0	
25	Siren	0	0	0	
26	Megaphone	0	0	0	
27	Colour TV/Stand	1	1	0	At Circuit House
28	Mobile Phone	1	0	1	
29	Display Board	0	0	0	
30	White Broad	0	0	0	
31	Computer Table/Chair	2	2	0	
32	Rack	2	2	0	
33	Book Case	0	0	0	
34	GI Trunk	0	0	0	
35	Commando Search Light	1	0	1	
36	Steel Almirah	3	0	3	

Figure 4.2: Information flow chart from District Emergency Operation Center (DEoC) to Villages with early warning

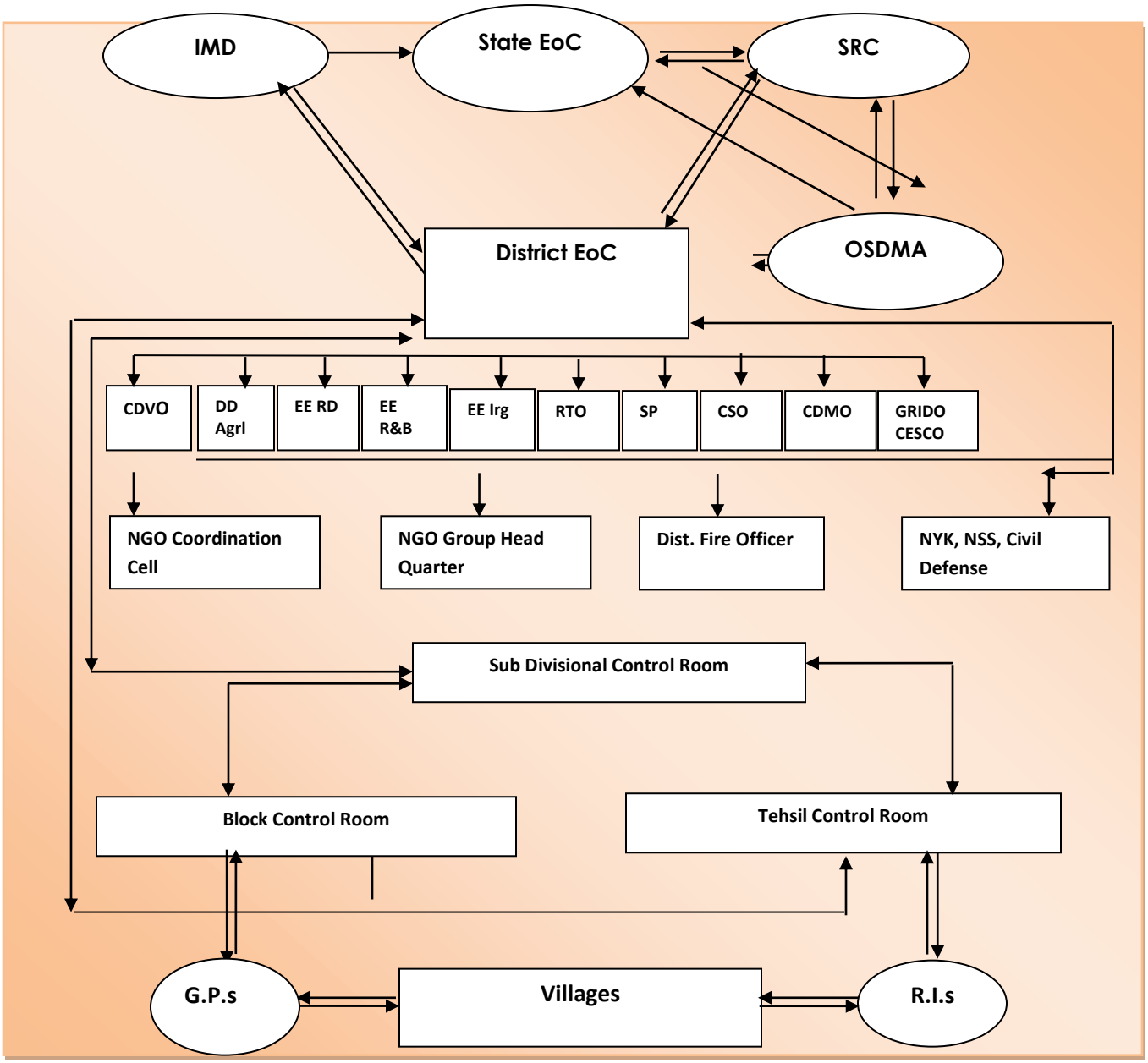

Figure 4.3: Information flow chart from Villages to District Emergency Operation Center (DEoC) without early warning

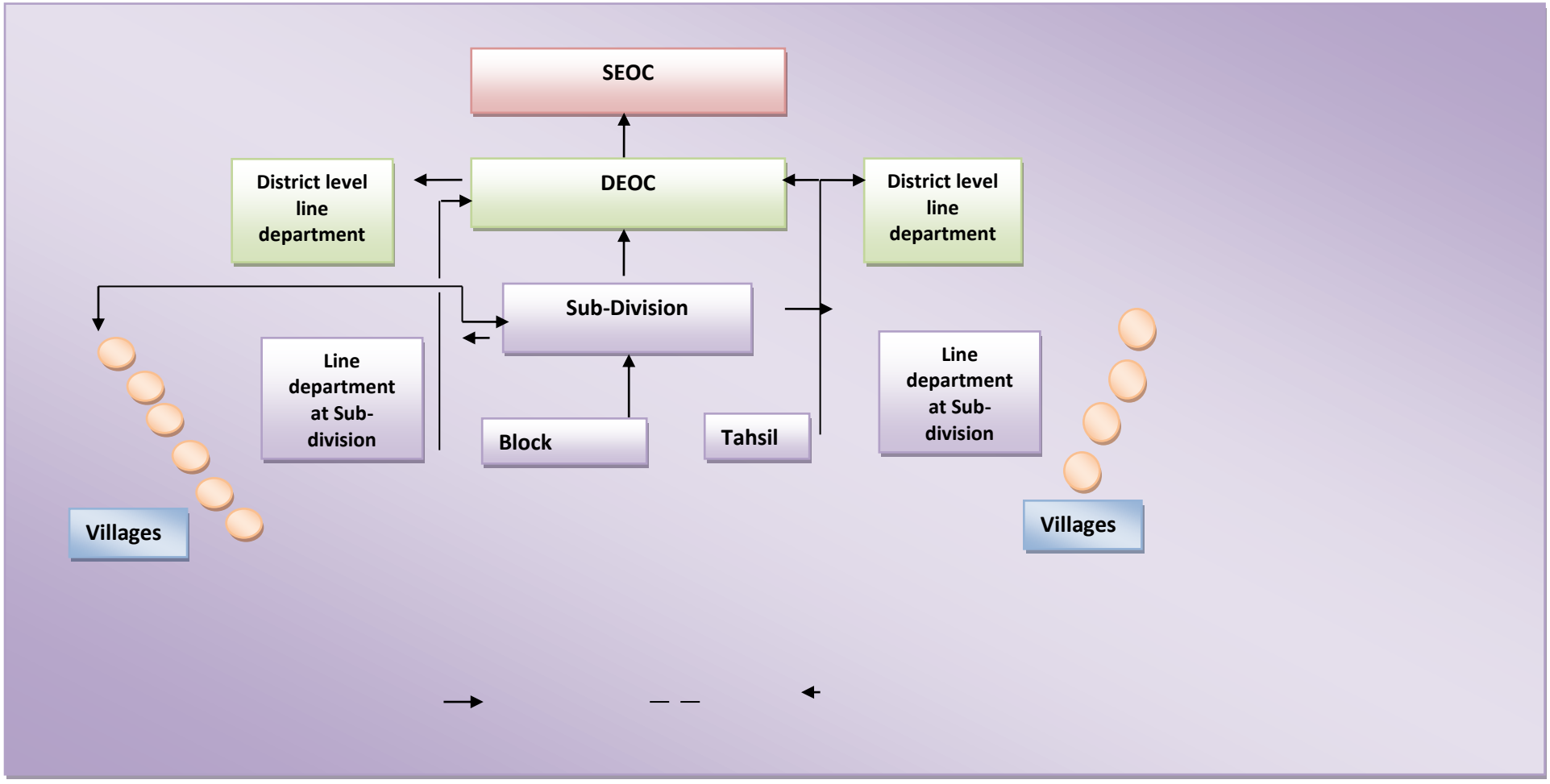

4.12.3 Block Emergency Operation Center (BeoC)

Department	Head of the Department at Block
Health and Family Welfare	MO, CHC
Police	**IIC, Police Station**
Panchayatraj	BDO
ST and SC Development	WEO
Animal and Husbandry	Veterinary Officer
W and CD	CDPO
Food and Civil Supply and Consumer Welfare	Marketing Inspector
School and Mass Education	Block Education Officer
R.D	JEE
Works	JEE
Water Resources	JEE
Minor Irrigation	JEE
Energy	JEE
Agriculture	Asst. Agriculture Officer
Agriculture	Asst. Horticulture Officer
Fishery & ARD	Asst. Fishey Officer
Industry	PIO
Co-operation	CEO
Finance	Accounts Officer
Finance	SubTreasury Officer
Revenue	Tahasildar

Name and contact no refer to Important contact no in DDMPvolume II

Table 4.9: Important Line Departments at the Block

Sl No.	Department	Head of the Department at Block/ Nodal Officer	Co- facilitators
1	Panchayatraj	BDO	GPEO, PA, ABDO, AE-Civil, JE-RWSS, BPM, PEOs/ GRS
2	Health	MO, CHC	BEE, BPM, LHV, HW(M), HW (F), ASHAs
3	Revenue	Tahasildar	AT, RI, ARI, Amin
4	ICDS	CDPO	Lady supervisiors, AWWs, Mini AWW
5	Education	BEO	CRCs, Identified HM, Schools

4.12.4 Any other Alternative Emergency Operation Center in the district

(Note: Structure and function to be elaborated) NA

4.13 Coordination structure at the District level and down the line

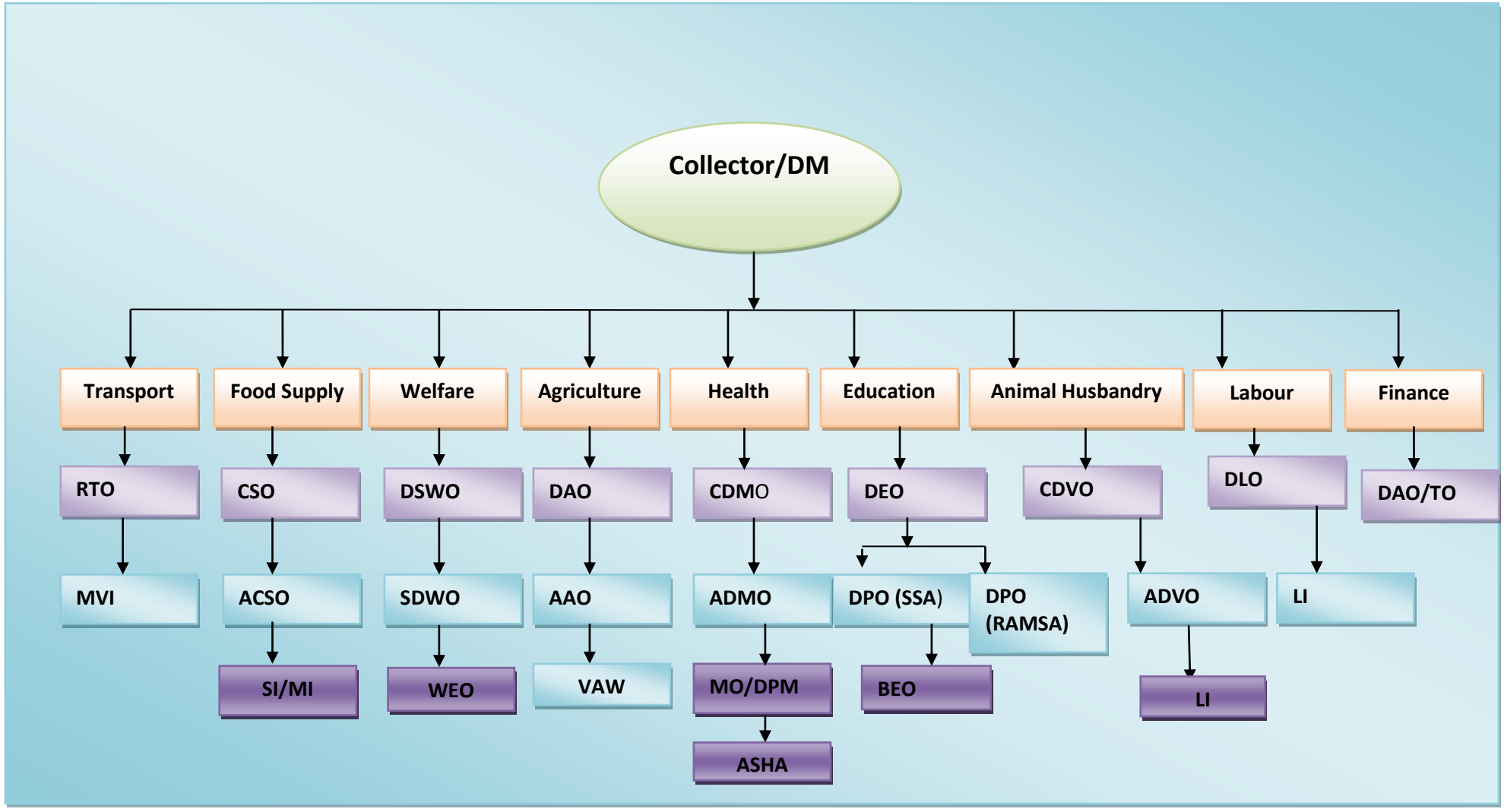

4.14 GO-NGO Coordination before and after disaster in the district

Gajapati District is one of the most backward remote tribal districts in the country. The development process in the district is further hampered by the strong Maoist movement. As a result, the basic governance and delivery mechanism has suffered a lot leading to further deterioration in the situation. The district is caught in the vicious cycle of lack of development and Maoist problem. Presently, the funds are being pumped in a large manner into the district, but unless the basic issue of delivery mechanism is addressed, the long term development of the district will remain a dream under these circumstances, it is observed that the OTELP-Odisha Tribal Empowerment Livelihood Programme - has evolved a model of governance which is working well in the district, especially in the remote affected areas where the traditional administrative machinery has failed.

The Odisha Tribal Empowerment & Livelihoods Programme started effectively from January 2005 in the district of Gajapati on the basis of the existing guidelines of MORD & GoI, aims at sustainable improving the livelihood security of poor households by promoting efficient, self managed and sustainable exploitation and conservation of natural resources and development of nonfarm enterprises . In the 1st phase 3 blocks viz. Gumma, Rayagada & Nuagada have been included in the programme and subsequently two other blocks viz. R.Udayagiri and Mohana have been covered.

Programme Area:

The programme is implemented in 60 MWS covering 5 blocks and 163 villages of Gajapati district. The following FNGOs are involved in providing organizational and technical support are as follows.

Table 4.10 : OTELP NGO Particulars

PHASE – I Sl. No.	FNGOs	Block assigned	No. of MWS	No of villages
1	CCD	Gumma	10	35
2	SWWS	Rayagada	10	35
3	JKP	Nuagada	10	16
4	PEACE	Nuagada	10	20
Total			40	106

PHASE – II Sl. No.	FNGOs	Block assigned	No. of MWS	No of villages
1	Gram Vikas	Mohana	10	22
2	SWWS-II	R.Udayagiri	10	35
Total=			20	57

Every month PO PME/PA-ITDA monitors progress of activities among the identified & enlisted FNGOS in the district and being the chairman of ITDA, Collector- Gajapati assigns specific development tasks which are taken up by these NGO functionaries and accomplish the task in time bound manner. NRHM in health sector also includes some specific assignments for hard to reach area for selected NGOs. Besides, at the need hour district administration takes support of NGOs and here in Gajapati district there is well GO NGO Coordination.

4.15 Role of Corporate Sector in the district relating to Disaster Management

No corporate sector available in the district. On request of district administration, Banks are involved in specific CSR activities at the time of need.

4.16 Public Private Partnership: Public & Private Emergency service facilities available in the district.

Parlakhemundi under Gajapati district with its close proximity to Sunabeda/ Damanjodi/ Visakhapanam is an ideal place for establishment of a Mini Tool Room and Training Centre for supply of state-of-the –art tooling and providing high end technical training. It is in this context that the Collector, Gajapati, Govt. of Odisha had launched the scheme "'Setting up of New Mini Tool Rooms (MTRs) under Public Private Partnership (PPP) Mode

4.13 Multi Purpose Cyclone Shelters (MCS) in the district (RD/PR)

Name of the MCS	Location
Flood and Cyclone Shelter	Khandava, Kashinagar
Flood and Cyclone Shelter	B.Laxmi Pur, Kashinagar
Flood and Cyclone Shelter	Partada, Kashianagr

Though above MCS are yet not handed over & functional, District administration wishes to manage DRR activities in existing Govt buildings given below.

Table- 4.14 : Other rehabilitation points:

Block	Name of the School	Village	Type of the School
Kashinagar	B.M High School	Kharada	Govt. High School
Gosani	S.K.C.G. High School	Gurandi	Govt. High School
	S.V.T High School	Garabandha	Govt. High School
Gumma	Govt. High School	Serango	Govt. High School
	Govt. High School	Badakalakotwe	S.S.D
R.Udayagiri	Govt. High School	Cheligada	Govt. High School
	Govt. High School	R.Udayagiri	Govt. High School
	Govt. High School	Ramagiri	S.S.D
Rayagada	Govt. High School	Rayagada	Govt. High School
	Govt. High School	Koinpur	S.S.D
	Govt. High School	Rayagada	S.S.D
Nuagada	L.N Bidyapatha	Nuagada	Govt. High School
	Badapada High School	Dadapada	Govt. High School
	Govt. High School	Dogharia	S.S.D
Mohana	Govt. High School	Mohana	S.S.D

a) GIS Maps for location of MCS : Table- 4.14

Sl No.	Name of the Place	Longitude	Latitude
1	Paralakhemundi (Stadium)	84°-05'-52" E	18°-46'-41" N
2	Paralakhemundi (S.K.C.G College ground)	84°-05'-40" E	18°-46'-58" N
3	Kashinagar (School ground)	84°-52'-23" E	18°-51'-18" N
4	Gumma (Back side of Bapist Church)	84°-01'-06" E	18°-58'-59" N
5	Baijhal MIP Project	84°-01'-07" E	18°-50'-31" N
6	Mahendragiri Hill Top	84°-22'-08" E	18°-57'-55" N
7	Rayagada	84°-09'-47" E	18°-58'-12" N
8	Mahendragada	84°-15'-45.3" E	19°-13'-42" N
9	R.Udayagiri	84°-08'-29" E	19°-09'-48" N
10	Ramagiri	84°-17'-32" E	19°-05'-14" N
11	Cheligada	84°-14'-30" E	19°-11'-45" N
12	Khajuripada	84°-05'-25" E	19°-03'-28" N
13	Badapada	84°-05'-41" E	19°-03'-05" N
14	Chandragiri	84°-17'-18.6" E	19°-18'-18" N
15	Mohana	84°-15'-55" E	19°-26'-31" N
16	Marapalli (8km form Mohana)	84°-19'-45" E	19°-26'-30" N
17	Uppalada	84°-11'-09" E	18°-49'-37" N
18	Neelakantapur (near Pkd.)	84°-03'-57" E	18°-46'-42" N
19	Adava	84°-10'-44" E	19°-29'-08" N
20	Mukundapur (Near Jirango)	84°-15'-32" E	19°-58'-33" N
21	Narayanapur (Near Adava & Arpanga)	84°-08'-30" E	19°-27'-52" N

22	Serango	84°-03'-01" E	19°-00'-23" N
23	Gaiba	83°-56'-54" E	18°-55'-21" N
24	Garabandha	84°-16'-08" E	18°-49'-54" N
25	Gurandi	84°-13'-22" E	18°-49'-17" N
26	Neallaghat	84°-03'-51" E	19°-28'-51" N
27	Raipanka	83°-24'-10" E	19°-59'-10" N
28	Luhagudi	84°-21'-38" E	19°-27'-41" N
29	Luhagudi (High School Area)	84°-21'-45" E	19°-27'-38" N
30	Jeerango	84°-13'-33" E	18°-57'-25" N
31	Antaraba	84°-10'-25" E	19°-22'-35" N
32	Asragada (Near Gumma)	84°-0'-28" E	18°-58'-55" N
33	J.I.T.M (Paralakhemundi)	84°-8'-33.5" E	18°-48'-26.1" N
34	Gosani	84°-14'-30" E	18°-48'-46" N
35	Nuagada	84°-2'-58" E	19°-5'-56" N
36	Narayanapur (Near Lanjipadar)	84°-10'-18" E	18°-53'-17" N
37	Burjango	84°-8'-45" E	18°-53'-44" N
38	Betaguda (near Hatibadi)	84°-5'-42" E	18°-48'-12" N
39	Padmapur (Near Rayagada)	84°-9'-1" E	18°-56'-36" N
40	Dambapur (Near Rayagada)	84°-9'-18" E	18°-57'-14" N

(Details of Cyclone Shelter Management and Maintenance Committee (CSMMC) may be incorporated)

Yet not formed the new committee.

Table 4.15:: Details of CSMMC

Sl No.	Name of the MCS	Location	Name of President	Contact No.	Name of Secretary	Contact No.
1	Flood and Cyclone Shelter	Khandava, Kashinagar	NA	NA	NA	NA
2	Flood and Cyclone Shelter	B.Laxmi Pur	NA	NA	NA	NA
3	Flood and Cyclone Shelter	Partada	NA	NA	NA	NA

Equipments provided to the MCS

Table 4.16: Details of equipments provided to MCS

Sl No.	Name of the MCS	Location	Equipments Provided	Status		Remarks
				Operational	Non Operational	
1	Flood and Cyclone Shelter	Khandava, Kashinagar	NA	NA	NA	NA
2	Flood and Cyclone Shelter	B.Laxmi Pur	NA	NA	NA	NA
3	Flood and Cyclone Shelter	Partada	NA	NA	NA	NA

4.18 Flood Shelters (FS) in the District(PR/TAHASIL/ICDS Jointly)

a) (GIS Maps for location of FS may be incorporated)-NA

b) (Details of Flood Shelter Management and Maintenance Committee (FSMMC)may be incorporated) -NA

Table 4.17: Details of FSMMC

Sl No.	***Name of the FS***	***Location***	***Name of President***	***Contact No.***	***Name of Secretary***	***Contact No.***

c) (Equipments provided to the FS)-NA

Table 4.18: Details of equipments provided to FS-NA

Sl No.	***Name of the MCS***	***Location***	***Equipments Provided***	***Status***		***Remarks***
				Operational	***Non Operational***	

4.19 Other identified Safe temporary shelters in the district(PR/ICDS Jointly)

Table__: Identified Safe temporary shelters

Sl No.	*Block*	*GP*	*Village*	*Name of the Institutions/Buildings*	*Type of Roof*	*No. of Rooms (Size)*	*No. of Toilets (M/F)*	*Availability of Kitchen*	*Total useable area*

4.20. Other Safe Sites for temporary shelter for Flood/ Tsunami etc. (PR/ITDA/HE/EDUCATION)

Sl. No.	***Block Name***	***GP Name***	***No. of Mounts***	***No. of High Bridges***

Chapter – 5:
Prevention & Mitigation Measures

5.1 Ways & Means to prevent or reduce the impact of various disasters:

MITIGATION PLAN

The contingency plan for Disaster Management is basing on the past experiences as well as the direction of District Manager-cum Collector. In this way the prevention and mitigation strategy has been developed keeping in view of the Pre, during and Post Disaster Days work. Flood, Cyclone, Drought, Heat Wave, Fire Accident are some major Natural Calamities, which are experienced in this district very often.

Human being can't prevent the disaster but can reduce its impact with preparation or adapting Disaster Risk Reduction methodology. Now a days the approach of mitigation is from relief centric to risk reduction. Looking towards the increasing menace of various hazards, the following mitigation measures are to be taken :

1. Structural mitigation
2. Non Structural mitigation

Structural mitigation measures generally refer to capital investment on physical constructions or other development works, which include engineering measures and construction of hazard resistant and protective structures and other protective infrastructure.

Non-structural mitigation measures refer to awareness and education, policies, technolegal systems and practices, training, capacity development, public commitment, and methods and operating practices, including participatory mechanisms, and the provision of information, which can reduce risk with related impacts.

The District Administration has already taken steps in providing instructions to the line departments and Block Administrations to take adequate and emergent action at least in the following details. They also have been instructed to ensure the completion of the related activities by the mentioned time frame, before disaster season. Also every department has been advised to take development action plans that can help in disaster mitigation.

When the disasters are inevitable, the only way is to mitigate its impact. This falls under the Short Term Measures like immediate relief, reducing the response time to avert any losses, provide the vulnerable and affected people with the basic needs, supply of minimum essential items to those who have lost their properties and movables, grant of long/short term loans at a concession rate.

5.2 Structural Measures:

Sl. No.	Name of the Department/ Office	Activity/ Project	Starting date	Date of completion	Cost	Funding source
1	Southco Utility	ODSSP	F.Y. 2015-16	F.Y. 2018-18	96 Crore	Department of Energy, Odisha
2	Southco Utility	DDUGJY / RGGVY Projects	F.Y. 2016-17	F.Y. 2018-19	146 Crore	Department of Energy, Both State Govt & Central Govt.
3	PD- WATER SHED	Farm Pond -35	1/4/2016	28/02/2018	62.57	DOLR(GOI)
4	PD- WATER SHED	Check dam -14	1/4/2016	28/02/2018	58.42	DOLR(GOI)
5	PD- WATER SHED	Percolation Tank -3	1/4/2016	28/02/2018	9.86	DOLR(GOI)
6	PD- WATER SHED	Gravity Flow Irrigation Tank -7	1/4/2016	28/02/2018	23.84	DOLR(GOI)
7	PD- WATER SHED	WHS -20	1/4/2016	28/02/2018	69.35	DOLR(GOI)
		Ground Water Recharge Structure -9	1/4/2016	28/02/2018	23.64	DOLR(GOI)
8	PD- WATER SHED	Masonry Irrigation Canal - 24	1/4/2016	28/02/2018	57.45	DOLR(GOI)

ICDS R UDAYGIRI:

Sl. No.	Name of the Department/ Office	Activity/ Project (Name of the AWC)	Starting date	Expected Date of completion	Cost	Funding source
1	ICDS R.Udayagiri	R.udayagiri-IV	2(foundation)	Oct-18	5 lakh	GOVT
2	ICDS R.Udayagiri	R.udayagiri-VIII	Plint level	Oct-18	5 lakh	GOVT
3	ICDS R.Udayagiri	R.udayagiri-IX	2(foundation)	Oct-18	5 lakh	GOVT
4	ICDS R.Udayagiri	R.udayagiri-X	2(foundation)	Oct-18	5 lakh	GOVT
5	ICDS R.Udayagiri	R.udayagiri-XI	Site not yet selected	Oct-18	5 lakh	GOVT

6	ICDS R.Udayagiri	Kadamasingi	Roof level	Oct-18	5 lakh	GOVT
7	ICDS R.Udayagiri	Rangamatia	foundation	Oct-18	5 lakh	GOVT
8	ICDS R.Udayagiri	Kanchimula	foundation	Oct-18	5 lakh	GOVT
9	ICDS R.Udayagiri	Anjaikuna	foundation	Oct-18	5 lakh	GOVT
10	ICDS R.Udayagiri	Simiri	foundation	Oct-18	5 lakh	GOVT
11	ICDS R.Udayagiri	Bastriguda (Odiyasahi)	foundation	Oct-18	5 lakh	GOVT
12	ICDS R.Udayagiri	Patra khamar	foundation	Oct-18	5 lakh	GOVT
13	ICDS R.Udayagiri	Sabarpalli	Roof level	Oct-18	5 lakh	GOVT
14	ICDS R.Udayagiri	Kendu sahi	Roof level	Oct-18	5 lakh	GOVT
15	ICDS R.Udayagiri	Anakumpa	Site not yet selected	Oct-18	5 lakh	GOVT
16	ICDS R.Udayagiri	Puruni	Plint level	Oct-18	5 lakh	GOVT
17	ICDS R.Udayagiri	Krupagumma	Site not yet selected	Oct-18	5 lakh	GOVT
18	ICDS R.Udayagiri	Baya guda	Site not yet selected	Oct-18	5 lakh	GOVT
19	ICDS R.Udayagiri	Anchama	Plint level	Oct-18	5 lakh	GOVT
20	ICDS R.Udayagiri	Randiba Saura Sahi	Plint level	Oct-18	5 lakh	GOVT
21	ICDS R.Udayagiri	Puruna pattu	Plint level	Oct-18	5 lakh	GOVT
22	ICDS R.Udayagiri	Jhalarsing	foundation	Oct-18	5 lakh	GOVT
23	ICDS R.Udayagiri	Mahendragada-IV	foundation	Oct-18	5 lakh	GOVT
24	ICDS R.Udayagiri	Mahendragada-V	Site not yet selected	Oct-18	5 lakh	GOVT
25	ICDS R.Udayagiri	Mahendragada-VI	Plint level	Oct-18	5 lakh	GOVT
26	ICDS R.Udayagiri	Suguba	foundation	Oct-18	5 lakh	GOVT
27	ICDS R.Udayagiri	Chadeya pada	foundation	Oct-18	5 lakh	GOVT

28	ICDS R.Udayagiri	Ranalai-III	Plint level	Oct-18	5 lakh	GOVT
29	ICDS R.Udayagiri	Arakha pada	Site not yet selected	Oct-18	5 lakh	GOVT
30	ICDS R.Udayagiri	Tai	foundation	Oct-18	5 lakh	GOVT
31	ICDS R.Udayagiri	Majhi sahi	Site not yet selected	Oct-18	5 lakh	GOVT
32	ICDS R.Udayagiri	Gadapadar	Site not yet selected	Oct-18	5 lakh	GOVT
33	ICDS R.Udayagiri	Tai-II	Site not yet selected	Oct-18	5 lakh	GOVT
34	ICDS R.Udayagiri	Tunguru	Site not yet selected	Oct-18	5 lakh	GOVT
35	ICDS R.Udayagiri	Mundama	Site not yet selected	Oct-18	5 lakh	GOVT
36	ICDS R.Udayagiri	Padma pur	Plint level	Oct-18	5 lakh	GOVT
37	ICDS R.Udayagiri	Dambadhia	Roof level	Oct-18	5 lakh	GOVT
38	ICDS R.Udayagiri	Anagam	Site not yet selected	Oct-18	5 lakh	GOVT
39	ICDS R.Udayagiri	K.sindhiba	Site not yet selected	Oct-18	5 lakh	GOVT
40	ICDS R.Udayagiri	Kandulu	Plint level	Oct-18	5 lakh	GOVT
41	ICDS R.Udayagiri	Kakili	Site not yet selected	Oct-18	5 lakh	GOVT
42	ICDS R.Udayagiri	Muni singi	Site not yet selected	Oct-18	5 lakh	GOVT
43	ICDS R.Udayagiri	Chilligada-VIII	Site not yet selected	Oct-18	5 lakh	GOVT
44	ICDS R.Udayagiri	Chilligada-VII	Site not yet selected	Oct-18	5 lakh	GOVT
45	ICDS R.Udayagiri	Chilligada-V	foundation	Oct-18	5 lakh	GOVT
46	ICDS R.Udayagiri	Chilligada-IV	Site not yet selected	Oct-18	5 lakh	GOVT
47	ICDS R.Udayagiri	Talada saura sahi	Plint level	Oct-18	5 lakh	GOVT
48	ICDS R.Udayagiri	Langala kunia	Site not yet selected	Oct-18	5 lakh	GOVT
49	ICDS R.Udayagiri	Raj pur	Plint level	Oct-18	5 lakh	GOVT

50	ICDS R.Udayagiri	Tentuli sahi	Roof level	Oct-18	5 lakh	GOVT
51	ICDS R.Udayagiri	Raika sahi	Plint level	Oct-18	5 lakh	GOVT
52	ICDS R.Udayagiri	Panasa dhia	Roof level	Oct-18	5 lakh	GOVT
53	ICDS R.Udayagiri	Anarsingi	Plint level	Oct-18	5 lakh	GOVT
54	ICDS R.Udayagiri	Khajuri dhia	Plint level	Oct-18	5 lakh	GOVT
55	ICDS R.Udayagiri	Ringisingi	foundation	Oct-18	5 lakh	GOVT
56	ICDS R.Udayagiri	Jhumuka dhio	Roof level	Oct-18	5 lakh	GOVT
57	ICDS R.Udayagiri	Ramagiri-V	Site not yet selected	Oct-18	5 lakh	GOVT
58	ICDS R.Udayagiri	Benu sahi	Site not yet selected	Oct-18	5 lakh	GOVT
59	ICDS R.Udayagiri	Dasi pur	Site not yet selected	Oct-18	5 lakh	GOVT
60	ICDS R.Udayagiri	Kadamasingh	Site not yet selected	Oct-18	5 lakh	GOVT
61	ICDS R.Udayagiri	Salpa mulli	Site not yet selected	Oct-18	5 lakh	GOVT
62	ICDS R.Udayagiri	Krupasingh	Site not yet selected	Oct-18	5 lakh	GOVT
63	ICDS R.Udayagiri	Baligumma	Site not yet selected	Oct-18	5 lakh	GOVT
64	ICDS R.Udayagiri	Kintala	Site not yet selected	Oct-18	5 lakh	GOVT
65	ICDS R.Udayagiri	B.Naiksahi	Site not yet selected	Oct-18	5 lakh	GOVT
66	ICDS R.Udayagiri	Ambagam-I	Site not yet selected	Oct-18	5 lakh	GOVT
67	ICDS R.Udayagiri	Kuruba	Site not yet selected	Oct-18	5 lakh	GOVT
68	ICDS R.Udayagiri	Lanja	Site not yet selected	Oct-18	5 lakh	GOVT
69	ICDS R.Udayagiri	Kaithodhipa	Plint level	Oct-18	5 lakh	GOVT
70	ICDS R.Udayagiri	Ambo gaom-II	Site not yet selected	Oct-18	5 lakh	GOVT
71	ICDS R.Udayagiri	Nuagaon (tarabhanga)	Site not yet selected	Oct-18	5 lakh	GOVT

72	ICDS R.Udayagiri	Betearsingi	Site not yet selected	Oct-18	5 lakh	GOVT
73	ICDS R.Udayagiri	Gandili	Site not yet selected	Oct-18	5 lakh	GOVT
74	ICDS R.Udayagiri	Manti ambo	Site not yet selected	Oct-18	5 lakh	GOVT
75	ICDS R.Udayagiri	Taila	Site not yet selected	Oct-18	5 lakh	GOVT
76	ICDS R.Udayagiri	Duranga	Site not yet selected	Oct-18	5 lakh	GOVT
77	ICDS R.Udayagiri	Bada pur	Roof level	Oct-18	5 lakh	GOVT
78	ICDS R.Udayagiri	Salpajhulla	Plint level	Oct-18	5 lakh	GOVT
79	ICDS R.Udayagiri	Janiambo	Site not yet selected	Oct-18	5 lakh	GOVT
80	ICDS R.Udayagiri	Jada Pani	Site not yet selected	Oct-18	5 lakh	GOVT
81	ICDS R.Udayagiri	Mandala sahi	Site not yet selected	Oct-18	5 lakh	GOVT
82	ICDS R.Udayagiri	Dhola kota	foundation	Oct-18	5 lakh	GOVT
83	ICDS R.Udayagiri	Beddingi	Site not yet selected	Oct-18	5 lakh	GOVT
84	ICDS R.Udayagiri	Siri pur	Site not yet selected	Oct-18	5 lakh	GOVT
85	ICDS R.Udayagiri	Gopalpur	Site not yet selected	Oct-18	5 lakh	GOVT
86	ICDS R.Udayagiri	Allam	Site not yet selected	Oct-18	5 lakh	GOVT
87	ICDS R.Udayagiri	Tarapada	Roof level	Oct-18	5 lakh	GOVT

ICDS Rayagada

1	Rayagada Hendiasahi-I	MGNREGS-3	2015-16		700000	PR&WCD
2	Rayagada Hendiasahi-II	W.B.				
3	Rayagada Ch.Sahi-I	W.B.				
4	Dekusahi	MGNREGS-4	2016-17		700000	PR&WCD
5	Uppar Sunapur	MGNREGS-4	2016-17		700000	PR&WCD
6	Uppersahi	MGNREGS-4	2016-17		700000	PR&WCD
7	Karadasing-I	MGNREGS-3	2015-16		700000	PR&WCD

8	Pegada	MSDP	2009-10		300000	PR&WCD
9	Burujango Ch.Sahi	MGNREGS-3	2015-16		700000	PR&WCD
10	Sorada Ch.Sahi	MGNREGS-3	2015-16		700000	PR&WCD
11	S.Krushnapur	MGNREGS-4	2016-17		700000	PR&WCD
12	Gambharisahi Bhuyansahi	MGNREGS-4	2016-17		700000	PR&WCD
13	Banganda	MGNREGS-1	2013-14		700000	PR&WCD
14	Lailai	MGNREGS-1	2013-14		700000	PR&WCD
15	Lailai Upparsahi	MGNREGS-4	2016-17		700000	PR&WCD
16	Jhaliasahi	MGNREGS-3	2015-16		700000	PR&WCD
17	Jamtarang	EAS				
18	Endri	MGNREGS-5	2016-17		700000	PR&WCD
19	S.Loba	MGNREGS-3	2015-16		700000	PR&WCD
20	S.Loba Raitasahi	MGNREGS-4	2016-17		700000	PR&WCD
21	Bisamapadu	MGNREGS-3	2015-16		700000	PR&WCD
22	Narayanpur Kamposahi	EAS				
23	Lalusahi	BRGF			300000	PR&WCD
24	Narayanpur Nuasahi	DFID	2012-13		500000	PR&WCD
25	Lanjipadar	MGNREGS-3	2015-16		700000	PR&WCD
26	Rangada	RSVY			300000	PR&WCD
27	Sankuruda	RSVY			300000	PR&WCD
28	Kuruguba	IAP	2010-11		500000	PR&WCD
29	Kudingi	MGNREGS-1	2013-14		700000	PR&WCD
30	Khiliganda	MGNREGS-4	2016-17		700000	PR&WCD
31	Titising	MGNREGS-5	2016-17		700000	PR&WCD
32	Rupasahi	MGNREGS-3	2015-16		700000	PR&WCD
33	Andhariguma	MGNREGS-3	2015-16		700000	PR&WCD
34	Abapur	MGNREGS-5	2016-17		700000	PR&WCD
35	Galaganda=1	MGNREGS-5	2016-17		700000	PR&WCD
36	Jeerango Ch.Sahi	MGNREGS-4	2016-17		700000	PR&WCD
37	Jeerango Odiasahi	MGNREGS-4	2016-17		700000	PR&WCD
38	Jeerango Tenkalasahi	MGNREGS-1	2013-14		700000	PR&WCD
39	Jeerango Ch.Sahi-1	MGNREGS-5	2016-17		700000	PR&WCD
40	Talamunda-I	EAS				
41	Abasing Tabarsahi	MGNREGS-3	2015-16		700000	PR&WCD

42	Abasing Uparsahi	MGNREGS-4	2016-17		700000	PR&WCD
43	Dombala-I	EAS				
44	Dombala Talasahi	MGNREGS-3	2015-16		700000	PR&WCD
45	Jambasahi	MGNREGS-1	2013-14		700000	PR&WCD
46	Munising	MGNREGS-5	2016-17		700000	PR&WCD
47	Pingadasahi	MGNREGS-4	2016-17		700000	PR&WCD
48	Gotida	W.B.				
49	Kinoda	MGNREGS-5	2016-17		700000	PR&WCD
50	S.Tapanga	MGNREGS-4	2016-17		700000	PR&WCD
51	B.Tapango	MGNREGS-4	2016-17		700000	PR&WCD
52	Atangapur	MGNREGS-3	2015-16		700000	PR&WCD
53	Langasahi	IAP	2010-11		500000	PR&WCD
54	Tendi Uparsahi	MGNREGS-4	2016-17		700000	PR&WCD
55	Ranjasahi	MGNREGS-4	2016-17		700000	PR&WCD
56	Khajurisahi	MGNREGS-3	2015-16		700000	PR&WCD
57	Tendi	EAS				
58	Bada Pottar-I	EAS				
59	Boldagumma	EAS				
60	Raikasahi	MGNREGS-4	2016-17		700000	PR&WCD
61	Rajanasahi	MGNREGS-4	2016-17		700000	PR&WCD
62	Bhaliasahi	MGNREGS-4	2016-17		700000	PR&WCD
63	Pottar Bhaliasahi	MGNREGS-4	2016-17		700000	PR&WCD
64	N.Burusingi	MGNREGS-4	2016-17		700000	PR&WCD
65	S.Karanjasahi	MGNREGS-4	2016-17		700000	PR&WCD
66	Jallo-I	W.B.				
67	Engarsing-I	MGNREGS-4	2016-17		700000	PR&WCD
68	Gotasahi	MGNREGS-3	2015-16		700000	PR&WCD
69	Kekesing-II	W.B.				
70	Kekesing-III	MGNREGS-3	2015-16		700000	PR&WCD
71	Loba Tallasahi	MGNREGS-4	2016-17		700000	PR&WCD
72	Loba Talasahi	MGNREGS-1	2013-14		700000	PR&WCD
73	Bhramarsing	MGNREGS-4	2016-17		700000	PR&WCD
74	Sanasoda Beherasahi	MGNREGS-4	2016-17		700000	PR&WCD
75	Jallo Talasahi	MGNREGS-4	2016-17		700000	PR&WCD
76	Baradasahi	MGNREGS-4	2016-17		700000	PR&WCD
77	Singbhuyansahi	MGNREGS-4	2016-17		700000	PR&WCD
78	Koinpur-II	13th FCA	2010-11		500000	PR&WCD
79	Belapadar	MGNREGS-4	2016-17		700000	PR&WCD
80	Lumudasing	MGNREGS-4	2016-17		700000	PR&WCD

81	Langasahi	MGNREGS-5	2016-17		700000	PR&WCD
82	Madda	MGNREGS-1	2013-14		700000	PR&WCD
83	Suaba	BRGF			300000	PR&WCD
84	Arsiling	13th FCA	2010-11		500000	PR&WCD
85	Badamasing	13th FCA	2010-11		500000	PR&WCD
86	Chitrango	MGNREGS-5	2016-17		700000	PR&WCD
87	Sindiling	MGNREGS-4	2016-17		700000	PR&WCD
88	Kalinga	MGNREGS-3	2015-16		700000	PR&WCD
89	Karjeesahi	MGNREGS-4	2016-17		700000	PR&WCD
90	Subhadrapur	MGNREGS-4	2016-17		700000	PR&WCD
91	Taraling	MGNREGS-4	2016-17		700000	PR&WCD
92	A.Bhuyansahi	MGNREGS-4	2016-17		700000	PR&WCD
93	Parisal-2	MSDP			300000	PR&WCD
94	Badanja	MGNREGS-4	2016-17		700000	PR&WCD
95	Badatundi	MGNREGS-3	2015-16		700000	PR&WCD
96	Sanatundi	IAP	2010-11		300000	PR&WCD
97	Hirapur	MSDP	2009-10		300000	PR&WCD
98	S.Rempi	MGNREGS-4	2016-17		700000	PR&WCD
99	Kharisahi	MGNREGS-3	2015-16		700000	PR&WCD
100	Rajapur	MGNREGS-2	2013-14		700000	PR&WCD
101	Muhana	MGNREGS-2	2013-14		700000	PR&WCD
102	Bahadapada	MGNREGS-5	2016-17		700000	PR&WCD
103	Champapur	MGNREGS-3	2015-16		700000	PR&WCD
104	Patilida	MGNREGS-5	2016-17		700000	PR&WCD
105	Arutango	MGNREGS-5	2016-17		700000	PR&WCD
106	Harijanasahi	MGNREGS-5	2016-17		700000	PR&WCD
107	Dimirisahi	MGNREGS-5	2016-17		700000	PR&WCD
108	Nuasahi	EAS				
109	Ch.Nuasahi	MGNREGS-2	2013-14		700000	PR&WCD
110	Dhabasahi	13th FCA	2010-11		700000	PR&WCD
111	Chanchadasahi	MGNREGS-4	2016-17		700000	PR&WCD
112	Talakadamatal	MGNREGS-5	2016-17		700000	PR&WCD
113	Narangijhula	MGNREGS-5	2016-17		700000	PR&WCD
114	Dumba	IAP	2010-11		300000	PR&WCD
115	Soura Jallango	MGNREGS-2	2013-14		700000	PR&WCD
116	Sana Jallango	MGNREGS-2	2013-14		700000	PR&WCD
117	Marlaba-I	EAS				
118	Tabarsing	MGNREGS-3	2015-16		700000	PR&WCD
119	Kureising	EAS				
120	Cherusahi	MGNREGS-4	2016-17		700000	PR&WCD
121	Asanglang	MGNREGS-4	2016-17		700000	PR&WCD
122	Kumulasing-I	MGNREGS-4	2016-17		700000	PR&WCD

123	Kumulasing-II	MGNREGS-3	2015-16		700000	PR&WCD
124	Jinipur	MSDP	2009-10		300000	PR&WCD
125	Kanchimunda	MGNREGS-5	2016-17		700000	PR&WCD
126	Analabar	MGNREGS-4	2016-17		700000	PR&WCD
127	Saragal	MGNREGS-3	2015-16		700000	PR&WCD
128	Kerandi	MGNREGS-1	2013-14		700000	PR&WCD
129	Chhanagam	MGNREGS-3	2015-16		700000	PR&WCD
130	Baunsagam	MGNREGS-4	2016-17		700000	PR&WCD
131	Lakida	MGNREGS-5	2016-17		700000	PR&WCD
132	Y.Engarsing	MGNREGS-4	2016-17		700000	PR&WCD
133	Jakara	MGNREGS-4	2016-17		700000	PR&WCD
134	Gangabada	MGNREGS-5	2016-17		700000	PR&WCD
135	Sagadia	MGNREGS-5	2016-17		700000	PR&WCD
136	Pachidia	MGNREGS-5	2016-17		700000	PR&WCD
137	Badadeula	MGNREGS-3	2015-16		700000	PR&WCD
138	Baraghar	MGNREGS-5	2016-17		700000	PR&WCD
139	Sankuda	MGNREGS-5	2016-17		700000	PR&WCD
140	G.Loba	MGNREGS-5	2016-17		700000	PR&WCD
141	Madiakhul	MGNREGS-5	2016-17		700000	PR&WCD
142	Chhamundia	MGNREGS-5	2016-17		700000	PR&WCD
143	Champapur	MGNREGS-3	2015-16		700000	PR&WCD
144	Akhada	MGNREGS-4	2016-17		700000	PR&WCD
145	Gudukhudi	MGNREGS-5	2016-17		700000	PR&WCD
146	Khantakumba	MGNREGS-5	2016-17		700000	PR&WCD
147	Guringi	MGNREGS-5	2016-17		700000	PR&WCD

Lift Irrigation dept:

Si No	Name of Sub-Division	Name of L.I.Section	YEAR OF 2013-14			YEAR OF 2014-15			YEAR OF 2015-16			YEAR OF 2016-17		YEAR OF 2018-18 PROGRAMME		
			Successfully DBW installed	No's of Beneficiary share collected	No of DBW Energised	Successfully DBW installed	No's of Beneficiary share collected	No of DBW Energised	Successfully DBW installed	No's of Beneficiary share collected	No of DBW Energised	Successfully DBW installed	No of DBW Energised	Spill over	Successfully DBW installed 2018-18	No of DBW to be Energised
1	Paralakhemundi	Paralakhemundi	6	6	6				23	23	Nil	-	-	23	-	23
		Rayagarh	-	-	-	-	-	-	-	-	-	-	-	Nil	-	-
2	Kashinagar	Kashinagar	99	85	78	37	37	15	49	49	Nil	-	-	71	-	71
		Gumma	4	4	4	-	-	-	-	-	-	-	-	Nil	-	-
3	Mohana	Mohana	-	-	-	-	-	-	-	-	-	-	-	-	-	-
		R.Udayagire	-	-	-	-	-	-	-	-	-	-	-	-	-	-
	Total		**109**	**95**	**88**	**37**	**37**	**15**	**72**	**72**	**-**	**-**	**-**	**94**	**-**	**94**

5.3 Non-structural Measures: **(Awareness level)**

Sl. No.	Name of the Department/ Office	Activity/ Project	Starting date	Date of completion	Cost	Funding source
1	CDMO	Training on health care and first aid	April	October		Govt
2	CDVO	Training on health care and first aid for animal and vaccination	April	October		Govt
3	NGO	Awareness on IEC materials for Prevention and miigation	April	October		Govt
4	Agriculture	Encourage for flood resistant crop in flood area	February	March		Govt.
5	Agriculture	Promoting people for Agriculture Insurance	January	March		Govt
6	Horticulture	Nursery raising insurance	January	March		Govt

5.4 Scope for integrating different schemes for Disaster Risk Reduction (DRR) Activities.

Sl. No.	Scheme	Possible activities for DRR
1	National Agriculture Insurance Scheme (NAIS)/ Rastriya Krishi Bima Yojna (RKBY)	To protect the farmers against the losses suffered by them due to crop failures on account of natural calamities, such as droughts, floods, hailstorm, storms, animal depredation, etc.
2	Janashree Vima Yojna	Provide life insurance protection to the rural and urban poor persons below poverty line and marginally above the poverty line.
3	*Biju Krushak Kalyan Yojana (BKKY)*	*Providing health insurance cover to farmers in the Rural Odisha and their families,*
4	*Rashtriya Swasthya Bima Yojana (RSBY)*	Provide financial protection against catastrophic health costs by reducing out. To improve access to quality health care for below poverty line households of pocket expenditure for hospitalization and other vulnerable groups in the unorganized sector.
5	*Ahar Yojana*	Provide cheap lunch to labourers who travel to big cities in search of work.
6	*Madhu Babu Pension Yojana (MBPY)*	Provide pension to the Old person , destitute & disabled persons in the state.
7	*National Family Benefit Scheme (NFBS)*	In the event of death of the primary bread earner of families living below the poverty line, the bereaved families are assisted with a financial assistance of Rs. 20,000/-
8	*Chief Minister Relief Fund (CMRF)*	Provide immediate relief to poor patients &persons in distress.
9	*Odisha State Treatment Fund (OSTF)*	Provide financial assistance for treatment of the poor patients suffering from life threatening disorder & diseases.
10	*Integrated Child Protection Scheme (ICPS)*	Aimed at building a protective environment for children in difficult circumstances, as well as other vulnerable children, through Government-Civil Society Partnership.
11	Pradhan Mantri Gramin Awaas Yojana (PMGAY)	Provides financial assistance to rural poor for constructing their houses themselves.
12	Integrated Child	Tackle malnutrition and health problems in children

	Development Services (ICDS)	below 6 years of age and their mothers.
13	Janani Suraksha Yojana (JSY)	One-time cash incentive to pregnant women for institutional/home births through skilled assistance.
14	Mahatma Gandhi National Rural Employment Guarantee Act (MGNREGA)	Legal guarantee for one hundred days of employment in every financial year to adult members of any rural household willing to do public work. It should be integrated to the programme of construction of embankment in the vulnerable area.
15	Swarnajayanti Gram Swarojgar Yojana (SGSY)	Brings the assistance to poor families above the poverty line by organizing them into Self Help Groups (SHGs) through the process of social mobilization, their training and capacity building and provision of income generating assets through a mix of bank credit and government subsidy.
16	Pradhan Mantri Awas Yojana (PMAY)	To enable better living and drive economic growth stressing on the need for people centric urban planning and development.
17	UJALA Scheme	UJALA - Unnat Jyoti by Affordable LEDs for All. Scheme aims at reducing electricity bills of consumers, contribute to the energy security of India and also help in environment protection.

[Activities/ Projects for 5.3 and 5.4 (*Indicative Only****):***

- *Construction of multipurpose cyclone and flood shelters.*
- *Removal of hoardings before specified cyclone period*
- *Trimming of trees and shrubs and removal of damaged and decayed parts of trees close to localities and critical infrastructure*
- *Public safety norms and constructions in places of worship and mass gathering*
- *Soil erosion control and riverbank stabilization*
- *Road and Highway Stabilization*
- *Bridge abutment stabilization*
- *Protection of Roads, Culverts and Bridges against flood- grass plantation*
- *Repair and Maintenance of Embankments against flooding and erosion. Retrofitting of vulnerable spots to prevent embankment breaches*
- *Cross Drainage Works:- Construction of causeways and culverts sufficient for carrying water more than historical records to prevent flash floods in downstream villages*

- *Drinking Water:*
    - *Habitations to be covered under pipe water supply scheme*
    - *Water supply in scarcity areas in during summer season*
    - *Raising of hand pumps in flood prone areas*
    - *Repair/ Replacement of non-functional hand pumps*
- *Sanitation:*
    - *Community Mobilization*
    - *Construction of Toilets*
    - *Municipal Waste Management*
    - *Sewerage System in ULBs*
- *Plantation: River bank plantation, AR, ANR, Hill Slope Plantation, Fodder Plantation, Agro forestry etc.*
- *Soil conservation works.*
- *Water harvesting*
- *Prevention of Road Accidents:*
    - *Putting up of signage in accident prone zones*
    - *Light reflectors*
    - *Diversion boards for roads and bridges*
    - *Repair of potholes & construction of Speed breakers*
- *Immunization*
- *Preventive measures against vector borne diseases*
- *Risk Transfer: Crop insurance/ livestock insurance*
- *Measures against animal depredation- Trenching/ Fencing*
- *Awareness generation programmes on disaster prevention and mitigation*
- *Mainstreaming Disaster Risk Reduction (DRR) in development activities]*

Chapter – 7: Capacity Building Measures:

7.1 Approach

Developing a DDMP without building capacity or raising awareness amongst stake- holders can be detrimental to the development of a successful and sustainable plan. Stakeholders and communities are critical components to a successful, long-term, sustainable disaster management plan. Capacity Building develops and strengthens skills, competencies and abilities of both Government and non–government officials and communities to achieve their desired results during and after disasters, as well as preventing hazardous events from becoming disasters

Developing institutional capacity is very important. At the same time, by making the local community part of the process and solution would help in ensuring that disaster mitigation measures are more likely to be implemented and maintained over time.

7.1 Capacity Building of Govt. Officials, PRI Members etc.:

[Note: a training strategy should be formulated for training of major government and non-governmental cadres in the district who can aid in disaster management. Programmes to be finalized by the district based on need and requirement.

Districts to first utilize the funds available under different schemes at the district level, for capacity building activities. Besides, funds are also available under State Disaster Response Fund (SDRF). District Administration to prepare the Capacity Building plan for the district and send the same with detailed budget to SDMA for necessary funding.

Indicative list of training programmes is given below.

Sl. No.	Name of the Course/ Training Programme	Participants	Duration of the Training Programme	Month of Organization	To be Organized by	Remarks if any
1.	Orientation training programme on disaster management	ADM, Sub- Collector All BDOs, Tahasildars, Head of line departments, Police & Fire Dept. etc.	½ day		DDMA/ Collector	To be 101 coincide with the first quarter meeting of the DDMA

2	Training programme on heat wave preparedness	All BDOs/ EE RWS &S, CDMO, CDVO, NGOs, etc.	1 day		DDMA/ Collector	
3	Hospital preparedness and mass causality management including hospital management plan	Doctors and Hospital Administrators	1 day		CDMO	
4	Training progamme on treating heat wave related health issues	Doctors and Paramedical Staff/ ANMs	1 day		CDMO	
5	Mass Casualty Management.	Para Medics/Police/ RPF/Home Guard/Fire and Civil Defense/ Railway Officials	1 day		DDMA	
6	Earth quake resistant construction	Asst. Engineers & Jes	1 day			
7	Post disaster damage assessment	Aes of all Blocks and line departments	1 day		DDMA	
8	GIS mapping of Utilities	Block Computer Programmers, Line Department MIS officials	1 day			
9	Public health in emergencies- safe drinking water and sanitation	All BDOs, Block and district level officials of PHED/ RWS & S Dept.			CDMO	
10	Training of teachers on school safety including DM plan and conduct of Mock Drills	Principal/ Head Masters of all Govt. &Private Institutions	1 day		DEO	
11	Role of PRIs and ULBs in disaster management.	Members of ZP and ULBs, Chairman & Vice Chairman of PS.	1 day		DDMA/ Collector	
12	Block level training programmes on role of PRIs in disaster management	Sarapanchas& PS members	1 day		BDO	
13	Role of NGOs/Vos/CBOs in disaster management.	District and block level NGOs/ Vos involved with district administration in disaster management	1 day		DDMA/ Collector	
14	Training of ZKSS and BKSS members on basics of disaster management and creating community level awareness for dos and don'ts related to common disasters.	ZKSS and BKSS members	1 day	1 day	District Culture Officer/ DIPRO	

15	Search & rescue and safe evacuation.	Civil Defense Volunteers, NSS, NYK Volunteers, NCC	5 days		SP/ Asst. Commandant of the nearest ODRAF unit.	
16	Training of Masons on earthquake resistant construction.					
17	Role of Media in Disaster Management	Media Personal	1 day		DIPRO	

Tabletop Exercise:

Each year in the 1st week of April, Collector to organize a tabletop exercise involving all district and block level key officials to assess the emergency response plans for various disasters.

District/ Block level Mock Drills:

Sl. No.	Type of Mock Drill	Officials/ Institutions to be involved	Month/ Date	Remarks
1	Tsunami	NA	NA	NA
2	Flood	Block, Education & Tahasil	June	NA
3	Cyclone	NA	NA	NA
4	Industrial Accidents/ Industry Specific Mock drills	NA	NA	NA

7.2 Disaster management Education (School Safety and School Disaster Preparedness):fire/osdma/ DC-Emg

Sl. No.	Name of the Programme	No. of Schools, Colleges and Other Educational institutions to be covered during the year	Time Line	Remarks
1	Awareness generation and mock drills for fire/ earth quake etc.	250	JUNE	NA
2	Preparation of School disaster management plan	250	JUNE	NA

Community Capacity Building and Community Based Disaster Management:

Sl. No.	Block Name	No. of vulnerable villages to be covered during 2018-18	No. of VDMC and task force member to be oriented	No. NGOs to be involved in the process	Time line	Remarks
1	Kashinagar (Flood)	20	50	3	June	NA
2	Gumma , Rayagada, R Udaygiri (Land slide)	20	60	3	June	NA
3	Cyclone / Fire Accident/ Lightening (All Block)	149 GP	300	10	June-Oct	NA

[Block wise village list for 2018-18 given in Volume II of the DDMP]

Capacity building of Cyclone and Flood Shelter Maintenance & Management Committee and Task Force members:

Sl. No.	Name of the Training Programme	Total No. of Persons to be trained	No. of Training Programmes to be organized	Time Line	Remarks if any
1	Orientation of CSMMC and FSMMC (3)	30	1	JUNE	NA
2	Training of task force members on Search & Rescue and First Aid	30	1	JUNE	NA

Shelter level mock drills:

Sl. No.	Type	No. of Cyclone/ Flood Shelters to be covered	No. of villages to be covered.	Month/ Date
1	Cyclone Mock drill	3	3	JUNE
2	Tsunami Mock drill	NA	NA	NA
3	Flood Mock drill	3	3	JUNE

Chapter – 8: Preparedness

Through electronic media like television/Radio/internet etc, people first receive wheather warning and forecast then from district administration/ Sub-divisional administration/ Block administration etc.

- The villagers are required to interact with Block administration to ascertain posibility of any kind of disaster for their safety of life and property.
- BDOs and Tahasildars are required for evacuation of people from maroon place to relief camp.
- Collector Gajapati is required to keep close watch round the clock through their sub-ordinate for safety of people.

Seasonality of Hazards:

TYPE OF HAZARD	MONTH OF OCCURRENCE											
	Jan	Feb	Mar	**Apr**	May	June	July	Aug	Sept.	Oct.	Nov.	Dec.
Flood						↔	↔	↔	↔	↔		
Cyclone				↔	↔				↔	↔		
Drought						↔	↔	↔				
Sunstroke				↔	↔	↔						
Village Fire		↔	↔	↔	↔	↔	↔	↔			↔	↔

8.1 Relief Lines : District to Blocks

Sl. No	Name of the Road		Type of Road & Length	Vulnerability of the route (Description of the Vulnerability)	Coverage (Blocks)
	From	To			
1	Parlakhe mundi	Gosani	16 KM	NA	1
2	Parlakhe mundi	Kasinagar	25 KM	NA	1
3	Parlakhe mundi	Gumma	25 KM	NA	1
4	Parlakhe mundi	Rayagada	30 KM	NA	1

5	Parlakhe mundi	Nuagad a	54 KM	NA	2
6	Parlakhe mundi	R.udaya giri	68 KM	NA	3
7	Parlakhe mundi	Mohona	108 KM	NA	4
8	Parlakhe mundi	Rayagada	30 KM (State Highway)	NA	2

8.2 Relief Line Channels : ***Block to GPs & Villages***

Sl. No	Name of the Road		Type of Road & Length	Vulnerability of the route (Description of the Vulnerability)	Coverage (In Nos.)	
	From	To			Village	Population
NA	NA	NA	NA	NA	NA	NA
NA	NA	NA	NA	NA	NA	NA
NA	NA	NA	NA	NA	NA	NA

8.3Resources available : Response force & Volunteers

Sl. No	Response Force/	Capacity (In Nos.)	No. of trained person			Name of Nodal Person	Contact Details (Mobile/Phone)
			Search /Rescue	First Aid	Relief line Clearance		
1	NDRF	NA	NA	NA	NA	NA	NA
2	ODRAF/ Fire	25	NA	NA	NA	NA	101, 9438041167
3	Police	500	NA	NA	NA	NA	06815 222533
4	Home Guards	500	NA	NA	NA	NA	
5	Civil Defense	NA	NA	NA	NA	NA	NA
6	NCC	150	NA	NA	NA	Andriyo Sabar	8598011586
7	NSS volunteers	150	NA	NA	NA	Baidyanath Dash	9437948324
8	NYK volunteers	15	NA	NA	NA	Ashok k Dash	9437137422
9	Trained Task force	NA	NA	NA	NA	NA	NA

8.4Preparedness at District level:

Task	Activity
District Emergency operation Centre (DEOC)	• Test Checkup of all communication Interfaces in regular interval • Proper manning of the Control Room as per Para-10 of the Odisha Relief Code • A dedicated vehicle is earmarked for Control Room
Upward & Downward Communication	• Have a list of Nodal person with contact details • Establish regular linkages with all important stakeholders • Contact SEOC regularly
Meeting of DDMA (Heads of the department & stakeholder)	• DDMA meets twice every year & before any disaster • Fix time & venue for regular Preparedness meeting to Assess preparedness of District /Department /Civil Society /Block Community /Family /Individual level regularly • Circulate the minutes of the meeting with clear-cut role & responsibility
Capacity Building	• Identifying & designating Nodal Officer for different Dept. • Capacity building & skill up-gradation of ODRAF/Fire services/ Police/Home Guard • Identify Volunteer like Civil Defense/Cyclone shelter Task Force/NCC/NSS/Scout & Guide & train them on Search & Rescue, First aid, evacuation etc. • Take stocks of required materials for search & rescue, first aid, casualty management, evacuation, relief etc. & update IDRN portal regularly • Assess preparedness through Mock drill at District, Block & Community level
Shelter Management	• Take necessary steps for operation & maintenance of shelters • Test Check of various Equipment at shelter level & repair of the defective ones • Ensure regular meeting of Shelter committee • Assess Shelter level preparedness through Mock drill
Planning & Reporting	• Collect & transmit Rain fall data regularly • Collect & transmit weather report regularly • Ensure preparation of Disaster Management Plans & Safety plans at all levels • Capacity building of all Stake holders • Integrate the District plan with block & Village disaster management Plans • Develop healthy media partnership

8.5Preparedness at Community Level

Task	Activity
Early Warning Dissemination	• Build regular linkages with BEOC & DEOC • Test Check of various Equipment at shelter level & repair of the defective ones • Keep updates from BEOC/DEOC • Monitor & Transmit updates to BEOC • Supply required information to BEOC & DEOC
Ensuring Preparedness	• Have a list of Nodal person deployed in the village with contact details • Identification of safer routes & shelters • Identify possible ways to reach persons like Farmers/Fisherman/NTFP collectors etc. who ventures into fields, sea & forest respectively • Build teams from among the task force on Search & Rescue, First aid, Damage & loss assessment • Assess preparedness at Family/Individual level • Test Check-up of equipment's
	• Understand Local dynamics exposed & vulnerable to different disaster • local Social Economic & weather conditions • Develop Village DM plan • List of emergency contact Nos. & display it in Centre places. • Participate in the activities of Preparing village Disaster Management, developing Safety plans, Capacity building Programmes & Mock Drills

8.6Preparedness at Family Level

Task	Activity
Warning Communication	• List the minimum Important requirements Keep all the important Documents in a water proof polythene • Record the Safe & alternative routes to shelter • Keep News update in Radio/TV

Preparedness	• Always keep in readiness a "Ready to go Emergency Kit" containing Dry food (for 72 hours x Family member), Drinking water (2ltr/per person per day), Hand wash/soap, Important Documents/Valuables, Whistle/match box/lighter/ torch/battery/ umbrella, Mobile & charger / radio • Family must have a "Ready to go First Aid Kit" containing Iodine/ Band aids/ Cotton/ Medicines/ ORS/ ointments/ scissor/ halogens etc. • Assess preparedness on a regular basis by checking Radio/Mobile/ Emergency Kit/First Aid Kit/Fuels & Kerosene (as per need) • Replace the damaged outdated or expired materials with new ones.
Capacity Building	• Participate & involve in the activities of village disaster Management plan, preparation of Safety plans, participate in Capacity building Programmes & involve in Mock Drills

8.7 Preparedness at Individual Level

Task	Activity
Early Warning Dissemination	• List & keep a ready to go minimum Important requirements • Record the Safe & alternative routes to shelter • Keep News update in Radio/TV
Ensuring Preparedness	• Every individual/children must have a Personal Identity information like a copy of Aadhar card/ Voter ID / School Identity Card & Contact numbers of Preferably two who can be contacted in time of emergency • Family members especially kids must be sensitized about family gathering point during disaster & crowded places • Assess preparedness on a regular basis by checking Radio/Mobile/ Emergency Kit/First Aid Kit/Fuels & Kerosene (as per need)
Capacity development	• Participate & involve in the activities of • Disaster Management • Safety plans • Capacity building Programmes • Mock Drills & FAMEX

8.8Preparedness of Departments

Name of the Department	Normal Time
Collector/ADM / Emergency Officer	• Ensure regular meetings of District Disaster Management Authority • Develop & update Disaster Management Plan, carry out Hazard analysis in the district • Identify safe alternate routes to cyclone shelters. • Keep a list of Contacts of EoCs, Nodal officer of different departments, Important stake holders, Village leaders, shelters • List of Relief lines & storage places • List & maintenance of SAR equipment • Capacity building of stakeholders & volunteers • Asses preparedness through Mock Drills for different disasters at district department, block & community level • Adopt sustainable mitigation measures • Integrate DM & DRR features in development programmes
CDMO	• Disaster Management Plans & Safety plans for Hospitals • Capacity building of Medical & Para Medical Staffs • Assess preparedness through Mock Drills & familiar exercises • Integrate department plans with plans with Village & Block Plans and development programmes • Develop media partnership • Develop capacity of hospitals with advance equipment, proper manning & disaster resilient infrastructures
Superintendent of Police (SP)	• For effective preparedness, the police department must have a clearly defined disaster response plan in order to avoid confusion and improve efficiency in terms of cost and time. • Orientation and training for disaster response plan and procedures accompanied by simulated exercises will keep the department prepared for such eventualities. Special skills required during

	emergency operations need to be imparted to the officials and the staff. Selected personnel can be deputed for training as Nodal Officer or Officer-in-charge at the district level. • To the extent possible preventive measures have been undertaken to improve departmental capacity to respond to a disaster. • Maintain a list of disaster prone areas in the district. • Organize training on hazardous chemicals for police officers to facilitate handling of road accidents involving hazardous materials. • Designate an area within police station to be used as public information centre. • Maintain law and order and provide security to victims in the relief camps and protect their belongings at the disaster site. • In case of manmade disasters, investigation and prosecution procedures has been initiated.
EE- RWSS	• Executive Engineer RWSS be the nodal officer for conducting emergency operations with respect to delivering water and sanitation services. • All Rural Water Supply works in the district are properly maintained in the event of disaster by carrying out timely repairs where ever necessary. • Identify possible existing sources of ground water or surface water. • Coordinate with block on vulnerability analysis. • Procurement and safe storage of essential water and sanitation supplies. • An inventory/check list of water supply and sanitation resources. • Check up the PWS scheme which are prone to disaster.
EE- Irrigation	• There is no substitute for maintaining standards of services and regular maintenance during normal times. This affects the response of the department to any disaster situation. • For effective preparedness, the department must have a disaster response plan or disaster response procedures clearly defined. • Orientation and training for disaster

	response plan and procedures accompanied by simulated exercises will keep the department prepared for such eventualities. • Designate an official as Nodal Officer - Irrigation at the district level. • To the extent possible, preventive measures are undertaken to improve departmental capacity to respond to a disaster. • Identify flood prone rivers and areas, and activate flood monitoring mechanisms in all flood prone areas from before onset of monsoon at least a month in advance. • Water level gauges are marked on rivers, dams and minor tank structures not having level gauges. • Monitor flood situation – keep the DM, concerned sectors and community well informed. • Monitor and protect irrigation infrastructure. • Restore damaged infrastructure.
DD- Agriculture	• For effective preparedness, the department must have a disaster response plan or disaster response procedures clearly defined. • To the extent possible, preventive measures as recommended in the preparedness and mitigation document should be undertaken to improve departmental capacity to respond to a disaster. • Orientation and training for disaster response plan and procedures will keep the department prepared for such eventualities. Special skills required during disaster situations need to be imparted to the officials and the staff. • A suitable person can be deputed as – Nodal Officer Agriculture for coordinating response activities. • To the extent possible, preventive measures are communicated to the community to prevent extensive loss of crops and plantations. • Restore the agricultural operations (including soil conditions). • Crop protection.

	• Restore agriculture produce market.
EE- Rural Works	• Orientation and training for disaster response plan and procedures accompanied by simulated exercises will keep the department prepared for such eventualities. Special skills required during emergency operations need to be imparted to the officials and the staff. • For effective preparedness, the department must have a disaster response plan or disaster response procedures clearly defined. • To the extent possible, preventive measures are undertaken to improve departmental capacity to respond to a disaster • Suitable officer can be deputed for training as Nodal Officer - Rural works at the district level • Proper formal coordination and liaison mechanism with Road contractors.
EE- Public Works	• There is no substitute for maintaining standards of services and regular maintenance during normal times. This affects the response of the department to any disaster situation. • For effective preparedness, the department must have a disaster response plan or disaster response procedures clearly defined. • Orientation and training for disaster response plan and procedures accompanied by simulated exercises will keep the department prepared for such eventualities. Special skills required during emergency operations need to be imparted to the officials and the staff. • Suitable officer can be deputed for training as Nodal Officer - PWD at the district level. • To the extent possible, preventive measures should be undertaken to improve departmental capacity to respond to a disaster. • Proper formal coordination and liaison mechanism with private builders and colonizers. • Ensuring implementation of BIS codes.

DTO-Telecom	• Identify potential emergency situations. Make references to contingency specific action plans for the same. • To ensure the safety of own building and property. • Regular monitoring of the line department's telecom infrastructure. The telecom Company must ensure that the temporary construction work or retrofitting has been done to the vulnerable buildings. • The telecom department must have the arrangements (vehicles, cables, generator and equipments) to check and rectify the problem. • Power backup for the continuation of the uninterrupted telecommunication signals. • Keep the equipments, telephone, telex, wireless etc. functional and ready. • Awareness to the officials for the safety of life, material, equipments and for this placement of the items at safe places
CDVO	• There is no substitute for maintaining standards of services and regular maintenance during normal times. This affects the response of the department to any disaster situation. • For effective preparedness, the department clearly has a disaster response plan or disaster response procedures defined in order to avoid confusion and improve efficiency in cost and time. • Orientation and training for disaster response plan and procedures accompanied by simulated exercises keep the department prepared for such eventualities. • Suitable personnel can be deputed for training as Nodal Officer - Veterinary Services and the District Animal Husbandry Officer as the "Officer-in-charge - Veterinary Services at the site and district level respectively. • To the extent possible, preventive measures should be undertaken to improve departmental capacity to respond to a disaster. • Veterinary Hospital staffs are aware of damage - proof hospital rooms/buildings. • A standby generator is made available for every hospital and at least one kerosene-

	powered refrigeration unit is made available for storage of drugs. • Treatment of injured cattle. • Protection and care of abandoned/lost cattle.
RTO/MVI	• For effective preparedness the department must have a disaster response plan or disaster response procedures, clearly defined in order to avoid confusion improve efficiency in cost and time. • Orientation and training for disaster response plan and procedures accompanied by simulated exercises will keep the department prepared for such eventualities. Special skills required during emergency operations need to be imparted to the officials and the staff. • To the extent possible preventive measures should be undertaken to improve departmental capacity to respond to a disaster.
DFO-	• Prepare the disaster management plan. • Forest fire prone area to be identified and measures to be taken for its mitigation and prevention. • Organize community awareness programme for forest fire prevention. • Plantation of fodder trees. • Take necessary steps for prevention of forest fire. • Provide the wood and bamboos for reconstruction purpose.
Railway	• restoration of rail line. • Ensuring smooth rail movement for passenger and relief materials.
EE- Electricity	• There is no substitute for maintaining standards of services and regular maintenance during normal times. This determines the response of the department to any disaster situation. • For effective preparedness, the department must have a disaster response plan or disaster response procedures clearly defined. • Orientation and training for disaster response plan and procedures accompanied by simulated exercises, win keep the department prepared for such

	eventualities. • Select personnel can be designated as Nodal Officer - Power Supply at the district level. • Establish at each sub-station a disaster management tool kit comprising cable cutters, pulley blocks, jungle knives, axes, crowbars, ropes, Torch with charged batteries, communication tool, hacksaws and spanners. Tents for crews should also be in storage. • Restore the power supply and ensure uninterrupted power either by generator sets or alternate power supply to all vital installations and facilities.
EE - PHD	• Establish the flood and drought warning cell in the Office and a nodal officer for disaster management. • Establish mechanisms for the delivery of safe drinking water, halogen tablets, and bleaching powder in the relief camps/shelters in disaster probable areas. • Establish a contingency fund in the department. • The Department must try to construct hazard specific sanitation so that the available services can be utilized in a proper manner. • Identification of suitable land for solid waste management and awareness in the community on this subject. • Most of the diseases during the emergency are water born vector diseases, keeping community health and hygiene could only be possible through safe drinking water supply and eco-friendly sanitation facility. • Raise prior awareness amongst the community about how to treat water sources, using chlorine tablets, store safe water etc.
DEO- School & Mass Education	• Identify potential emergency situations. Make references to contingency specific action plans for the same. • Ensure that all furniture of the schools are strong enough and can be used as hiding places in case of earthquake. • Ensure that all classrooms have 2 big doors (entry and exit). • Ensure that all staircases are sufficiently big to provide escape routes.

	• Place sign boards, marks indicating nearest exit routes, safe places, first aid, and other necessary services. • Keep the equipments, telephone, telex, wireless etc. functional and ready. • Awareness to the officials for the safety of life, material, equipments and for this placement of the items at safe places.
DEO - Higher Secondary Education	• Identify Vulnerable locations. • Ensure that all furniture of the colleges are strong enough and can be used as hiding places in case of earthquake. • Ensure that all classrooms have 2 big doors (entry and exit). • Ensure that all staircases are sufficiently big to provide escape routes. • Place sign boards, marks indicating nearest exit routes, safe places, first aid, and other necessary services. • Keep the equipments, telephone, telex, wireless etc. functional and ready. • Awareness campaign with Do's Don'ts.

Sop for the Departments to be done accordingly

8.9 Alloted Satellite Phone Numbers

Sl	Districts	Calling Numbers
1	Collector Angul	8991118454
2	Collector Balasore	8991118455
3	Collector Bargarh	8991118456
4	Collector Bhadrak	8991118457
5	Collector Bolangir	8991118458
6	Collector Boudh	8991118459
7	Collector Cuttack	8991118460
8	Collector Deogarh	8991118461
9	Collector Dhenkanal	8991118462
10	Collector Gajapati	8991118463
11	Collector Gajapati	8991118464

12	Collector Jagatsinghpur	8991118465
13	Collector Jajpur	8991118466
14	Collector Jharsuguda	8991118467
15	Collector Kalahandi	8991118468
16	Collector Kandhamal	8991118469
17	Collector Kendrapada	8991118470
18	Collector Keonjhar	8991118471
19	Collector Khorda	8991118472
20	Collector Koraput	8991118473
21	Collector Malkangiri	8991118474
22	Collector Mayurbhanj	8991118475
23	Collector Nabarangpur	8991118476
24	Collector Nayagarh	8991118477
25	Collector Nuapada	8991118478
26	Collector Puri	8991118479
27	Collector Rayagada	8991118480
28	Collector Sambalpur	8991118481
29	Collector Subarnapur	8991118482
30	Collector Sundargarh	8991118483
31	ODRAF Cuttack, OASP 6th Battalion	8991118484
32		8991118485
33	ODRAF Bhubaneswar, OSAP 7th Battalion	8991118486
34		8991118487
35	ODRAF Baripada, OSAP 5th Battalion	8991118488
36		8991118489

37	ODRAF Rourkela, OSAP 4th Battalion	8991118490
38		8991118491
39	ODRAF Koraput, OSAP 3rd Battalion	8991118492
40		8991118493
41	ODRAF Jharsuguda, OSAP 2nd Battalion	8991118494
42		8991118495
43	ODRAF Chattrapur, OSAP 8th Battalion	8991118496
44		8991118497
45	ODRAF Balasore	8991118498
46		8991118499
47	ODRAF Bolangir	8991118500
48		8991118501
49	ODRAF Jagatsinghpur	8991118502
50		8991118503
51	Special Relief Commissioner (SEOC)	8991118510
52	Managing Director, OSDMA	8991118511

Use of satellite phone:

PROCEDURE FOR USING INMARSAT ISAT PHONE 2

1. Stand outside with a clear view to the sky with the phone antenna pointing upwards.
2. There must be a clear line of sight between the phone's antenna and the satellite.
3. Point the antenna towards **South-East** direction.
4. Switch on the phone by pressing the Red power button of the phone for few seconds. Until the screen lights up.
5. Align the antenna for getting the maximum satellite signal strength (minimum two bars)
6. The screen will show "searching for satellite" "registering with network".
7. The screen will show "ready for service". Inmarsat name will come in top right corner.
8. Then the phone is ready to operate
9. Simply dial the desired no:
   i. From satellite to landline : Dial **00** + Country code 91+ **STD code (without 0**) + desired **Telephone No**
   ii. From **Satellite to mobile** : Dial 00 + 91+ Mobile Number
   iii. From **Satellite to satellite**: 00+ satellite phone number
   iv. From **Landline** (should have ISD facility) to **satellite** : 00 + satellite phone number
   v. From **Prepaid mobile** (should have ISD facility with sufficient balance) to **satellite** : 00 + satellite phone number
10. To end the call Press 'red' button

NOTE:

- A delay in microseconds will be observed so the user is advised to listen to one end and then speak.
- The user is also advised to SPEAK SOFTLY to get better voice quality at the other end.
- Check the Battery. (Display will show a rectangular block that will be filled according to the charge in the battery). Always charge the battery till it gets charged 100%.
- For more detail information please follow the **User Guide document**.

Chapter-9

9. Response

Response refers to activities done for handling disaster to bring the situation to normalcy not exceeding fifteen days from the abatement of disaster. The onset of an emergency creates the need for time sensitive actions to save life andproperty, reduce hardships and suffering, and restore essential life support andcommunity systems, to mitigate further damage or loss and provide the foundation forsubsequent recovery. Effective response planning requires realistic identification oflikely response functions, assignment of specific tasks to individual response agencies, identification of equipment, supplies and personnel required by the response agenciesfor performing the assigned tasks. A response plan essentially outlines the strategy andresources needed for search and rescue, evacuation, etc.

9.1 Phases of Response : Timeline (Indicative)

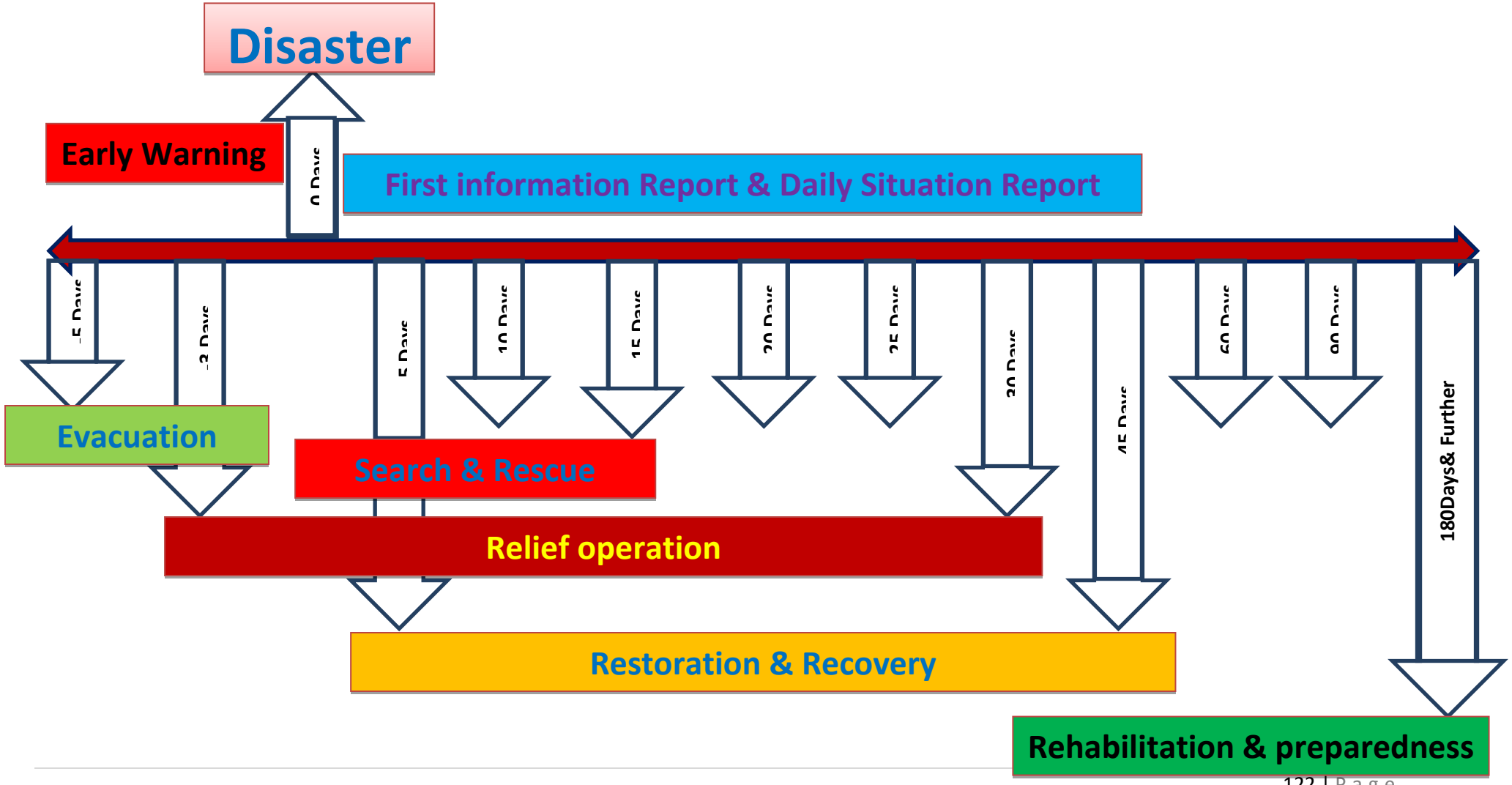

9.2 Relief Management: Timeline

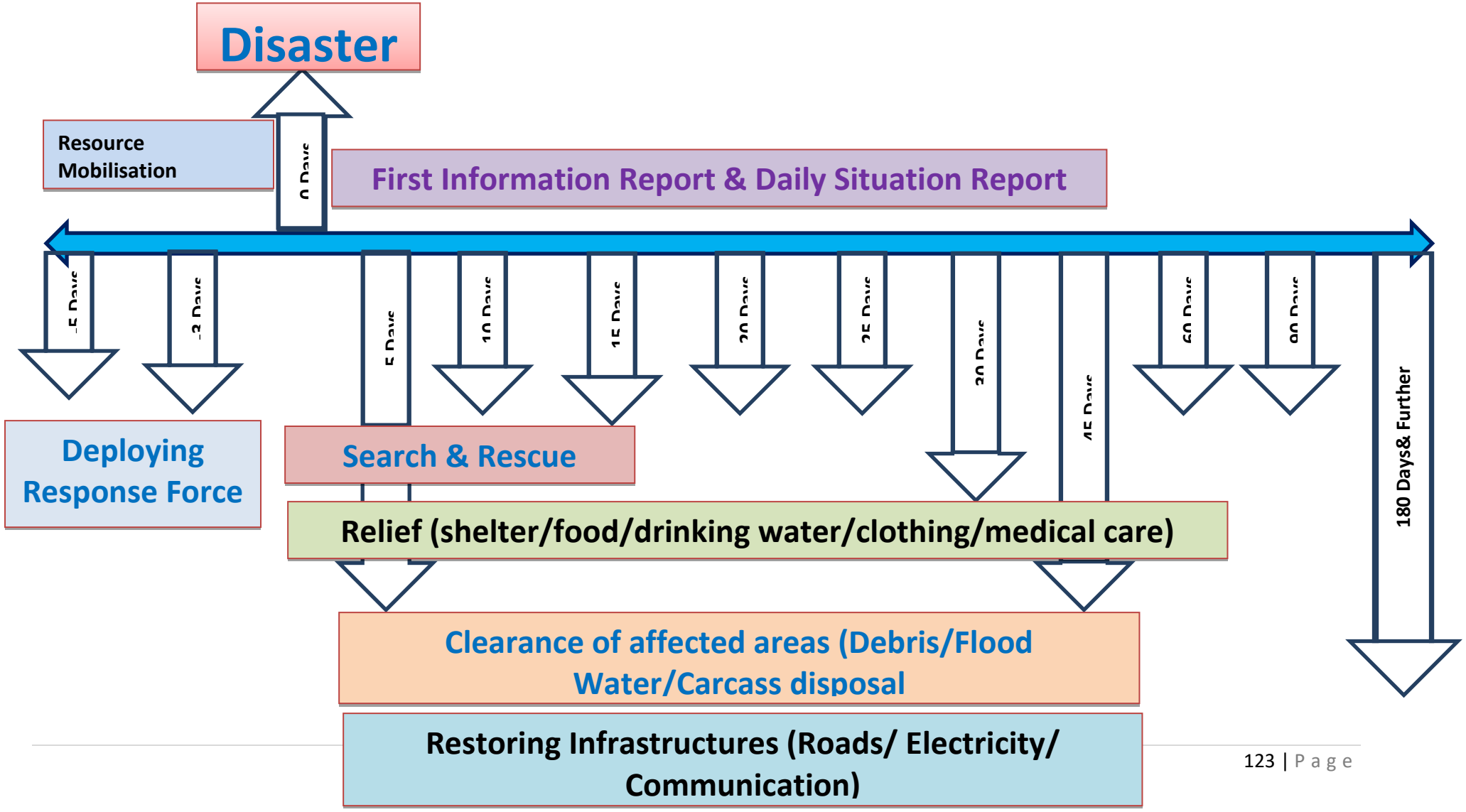

9.3 Response

Response: District

Task	Activity
Warning Communication	• Warning dissemination to the list of Nodal person & concerned BDOs • Recording the receipt of information & regular Status update • Transmitting updates to SEOC in regular interval as instructed
Meeting of DDMA (Heads of the department & stakeholder)	• Collector to take up a department coordination meeting & distribute works among all the Departments • Collector issues circular to keep Govt. offices open cancelling all holidays. • A fixed time to be finalized every day for reporting at all level. • A nodal officer is identified for media management • Circulate the minutes of the meeting with clear-cut role & responsibility
Pre-positioning of staff, resources & Evacuation	• Identifying & designating Nodal Officer for different stages of disaster & affected areas. • Positioning of ODRAF/NDRF/Fire services/ Police/Home Guard in the affected areas • Pooling Volunteer services (Civil Defense/Task Force/NCC/NSS/Scout & Guide) • Take stock of required materials for search & rescue, first aid, casualty management, evacuation, relief etc. • Make necessary arrangements of shelters for evacuation • Constitute a special team for special care to vulnerable section like Specially abled, Sr. Citizen, Pregnant & lactating women, Infants & children etc.
Response	• EOCs to Ensure back up (Power/Fuel/internet/ Communication at Dist/Dept. & Block levels • Response force under guidance of Nodal officers ensure complete Evacuation (Human/ Animal), carry out Search & Rescue, clear relief lines, • Collector to submit requisition of vehicle/boat/ helicopters & list of support from state & Centre to all concerned authorities • CSO to store required relief materials (Chhuda. Gur, Dry Foods) in the nearby storage points • CDVO to store, transport & distribute required fodders for animals to the affected areas
	• Cyclone shelter committee & Village Disaster management committee to organize free kitchen in the shelters with help of revenue dept. • EE- RWSS & CDMO to ensure supply of drinking water, disinfection of water & maintain Health & hygiene in the shelters • CDMO to carry out First aid & casualty management • Collector to collect & transmit First Information Report (FIR) & Daily Situation Report as per requirement

9.4 Response : Community Level

Activity
• DEOC to dissesiminate warning communication to BEOC & Community • Response force to ensure Power/Fuel/internet/ Communication at Shelters back up • Supply Inspectors & Marketing Inspectors to distribute relief materials with response force, Task force & volunteers • Response force to carry out Search & Rescue measures, Emergent relief operation, Relief line

clearance, distribution of relief • Doctors to carry out First aid & casualty management, Carcass disposal & sufficient mortuary facility in the affected areas

9.5 Response: Family & Individual Level

Task	Activity
Response	• Listen to the instruction of the response force & warnings • Economic use of “Ready to go Emergency Kit” Ready to go First Aid Kit • Cooperate the response force/officers & Render volunteer service if asked for • Maintain cleanliness & hygiene at shelter

9.6 Response: Standard Operating Procedures for Departments

Name of the Department	On Receiving Warning	Response time	Post Disaster
Collector/ADM / Emergency Officer	• Review the situation in DDMA • Activate EOC & Early Warning • Work distribution for operation • Circular to keep offices open • Arrange vehicle & activate Evacuation (Normal/Forceful) •	• Activate Search & Rescue • Arrange temporary shelters • Arrange logistics in shelters • Workout financial estimates (evacuation / relief /recovery) •	• Activate relief line clearance • Proper relief Distribution • Start damage assessment • Facilitate Ex-gratia & Compensation • Start primary damage estimate • Pool resources for SAR/shifting of critical patients
CDMO	• Disseminate the alert to all concerned (Staff list) • Arrangement of medicine, First aid kits & teams • Mobile Health units for inaccessible pockets • Identifying & shifting patients requiring intensive care to safer places • Supply of medicines & pre-positioning of medical teams to vulnerable areas • Vaccination for prevention of communicable diseases • Measures to dis –infect drinking water • Availability of Blood Banks/Ambulance	• Mass Casualty Management units & Triage • First Aid Centers • Medical surgical teams • Adequate mortuary facility • Measures to shift patients requiring intensive care • Pool of Blood donors (Preferably each group) • Additional laboratories • Carcass disposal team & units	• Psycho-Social Counseling • Post Disaster Disease surveillance system • Special attention to vulnerable section • Networking with & promote treatment in Private Hospitals • Carcass Management & Issuance of Death Certificate
Superintendent of Police (SP)	• Within the affected area, all available personnel will be made available to the District Magistrate under the command of SP. If more personnel are required, then those on leave may be recalled. • All personnel required for disaster management should work under the overall supervision and guidance of SP. • Establish radio communications as per	• For appropriate security and law and order, evacuation should be undertaken with assistance from community leaders. • All evacuations should be reported to Superintendent of Police immediately. • For evacuation follow the evacuation procedures as	• Immediately after the disaster, dispatch officers who must systematically identify and assist people and communities in life-threatening situations. • Help identify seriously injured people, and assist the community in organizing emergency transport of

	the prescribed drills. • All police officials of the district would be asked to report to SP. • Review and update precautionary measures and procedures to protect equipment and the post-disaster procedures to be followed. • Fill department vehicles with fuel and park them in a protected area. • Provide guards as needed for supply depots such as cooperative food stores and distribution centers. • Provide convoys for relief materials. • Identify anti-social elements and take necessary precautionary measures for confidence building.	outlined in operating procedures for evacuation.	seriously injured to medical treatment centers. • Ensure that the police stations are functioning immediately after the disaster at all required locations, as may be requested by the district control room, and that staff are available for the variety of needs that will be presented. • Assist and encourage the community in road-cleaning operations. • Identify roads to be made one-way, to be blocked, alternate routes and other access roads to disaster site. • Provide security in transit and relief camps, affected villages, hospitals and medical centers and identify areas to be cordoned off. • Transport, carrying transit passengers (that is, passengers travelling through trains or buses and passing through the district), should be diverted away from the disaster area. • Provide security arrangements for visiting VVIPs and VIPs. • Assist district authorities to take necessary action against black marketers and those found manipulating relief material.

			• In conjunction with other government offices, activate a public information centre to:
			  • respond to personal inquiries about the safety of relatives in the affected areas;
			  • collect statistics about affected communities, deaths, complaints and needs;
			  • respond to the many specific needs that may arise;
			  • serve as a rumour control centre; and
			  • reassure the public
			• Make officers available to inquire into and record deaths, as there may neither be time nor personnel available to carry out standard post-mortem procedures.
			• Monitor the needs and welfare of people sheltered in relief camps.
			• Coordinate with military, paramilitary, NDRF service personnel in the area.

EE- RWSS	• Place situation update before Collector. • Review essential emergency stocks to respond the disaster in timely manner. • Monitor all water and sanitation infrastructure in the affected area.	• After receiving early warning signal call a meeting. • Identify crucial water and sanitation system and earmark resources in the district.	• Will ensure supply of clean drinking water to affected area. • Ensure transportation of water with minimum wastage. • Ensure supply of water purification

	• Constant touch with IMD and other agency for information on impending disaster. • Setting up district control room. • Share emergency contingency plan. • Coordinate with block on early warning message. • Prepare a report on water supply position on warning.		installations, mobile systems halogen tablets etc. for providing clean drinking water. • Ensure special care to be taken of women with infants and pregnant women. • Ensure sewer pipes and drainage are kept separate from drinking water facilities. • Ensure availability of adequate no. of toilets to prevent further contamination of water. • Ensure cleaning arrangement of toilets. • Coordinate with block for the restoration of water and sanitation materials. • Contact suppliers to arrange for procurement of water & sanitation materials. • Take immediate action as per damage assessment. • Identify alternate source of water supply for affected people. • launch necessary awareness campaigns on safe water handling practice.
EE- Irrigation	• Within the affected area, all available personnel will be made available to the District Magistrate. If more personnel are required, then those on leave may be recalled. • All personnel required for Disaster Management should work under the	• For evacuation follow the evacuation procedures as outlined in operating procedures for evacuation.	• Continue round the clock inspection and repair of bunds of dams, irrigation channels, bridges, culverts, control gates and overflow channels as may be necessary. • Continue round the clock

	overall supervision and guidance of Executive Engineer (Irrigation)/ District Magistrate.
	• Establish radio communications with Emergency Operations Centre, District Magistrate and departmental offices within the division.
	• All district level officials of the department would be asked to report to the District Magistrate.
	• Appoint one officer as "Nodal Officer -Irrigation" attached to the District Emergency Control Room.
	• Review and update precautionary measures and procedures.
	• Review with staff, the precautions that have been taken to protect equipment and the post-disaster procedures to be followed.
	• Fill department vehicles with fuel and park them in a protected area.
	• Organize round the clock inspection and repair of
	  • Irrigation Channels
	  • Bridges
	  • Culverts
	  • Control Gates and
	  • Overflow Channels
	  • Drainage
	  • Generators
	  • Motor Equipments
	  • Station Buildings and
	  • Flood Gates
	• The officer responsible for the tanks of
			inspection and repair of pumps, generators, motor equipment and station buildings.
			• The officers on site should continue to ensure that, the level of impounding in the tanks is reduced to create increased capacity, and coordinate the same with officers on other dam sites and the district control room, if heavy rains are expected. The amount of lowering will depend on the rainfall forecast. In case of possibilities of flooding in the downstream, the settlements should be forewarned, and necessary warnings for evacuation should be given to the adjoining districts.
			• Clearing the inlet and outlet to tanks to ensure that waterways are unobstructed by trees or vegetation on an on-going basis.
			• Information formats and monitoring checklists should be used for programme monitoring and development and for reporting to Emergency Operations Centre. This is in addition to existing reporting system in the department.

	an area should also be designated as emergency officer. He should be knowledgeable about disasters, their effects, and understand well the appropriate emergency procedures.
	• Officers should ensure that all staff members are well aware of precautions to be taken to protect their own lives and personal property.
	• Each technical assistant should have instructions and operating procedures for disaster conditions.
	• Irrigation engineers should review with technical assistants the emergency actions that are required.
	• Emergency tool kits should be prepared for all technical assistants in disaster prone areas.
	• These tool kits should include:
	  • Ropes
	  • Pulley Blocks
	  • Jungle Knives
	  • Shovels
	  • Cement in bags
	  • Concrete Pans
	  • Gunny Bags
	  • Cane Baskets
	  • Boats (all types)
	  • Heavy Duty Torch with charged batteries
	• The emergency tool kits with each technical assistant should be checked.
	• The officers on site should ensure that, the level of impounding in the tanks is
			• On the recommendations of the Nodal Officer-Irrigation, the Irrigation department will:
			  • Provide for sending additional support along with food, bedding, tents.
			  • Send Vehicles/ Boats and any additional tools and equipments needed.
			  • Coordinate with other districts about release of water and dissemination of warning.

	reduced to create increased capacity, and coordinate the same with officers on other dam sites and the district control room, if heavy rains are expected. The amount of lowering will depend on the rainfall forecast. • In case of possibilities of flooding in the downstream, the restrictive settlements should be forewarned, and necessary warnings for evacuation should be given, to the adjoining districts and to those districts. • The inlet and outlet to tanks should, be inspected to ensure that waterways are unobstructed by trees or vegetation. • Any repairs/ under construction activity should be well secured 'with sandbags, rock falls, etc. • Materials likely to be damaged by rains, such as concrete in bags, electric motors, office records, etc., should be covered with plastic and well secured, even though stored inside. • They should follow regular drills of the department.		
DD- Agriculture (Separately given SOP in below)	• Within the affected district/electoral ward, all available personnel will be made available to the District Magistrate. If more personnel are required then those on leave may be recalled. • All personnel required for disaster management should work under the overall supervision and guidance of	• For evacuation follow the evacuation procedures as outlined in operating procedures for evacuation.	• Assess the extent of damage to soil, crop, plantation, micro-irrigation systems and storage facilities and the requirements to salvage or re-plantation. • Establish contact with soil and water testing laboratories. • Provision of agricultural services should be

	District Agricultural Officer. • Establish communications with Divisional Commissioner, District Control Room and agricultural colleges, seed banks, nurseries (private and-public) within the district and nearby districts. • The District Agriculture Officer will act as Officer-in-Charge, Agriculture. • Review and update precautionary measures and procedures. • Review with staff, the precautions that have been taken to protect equipment and the post-disaster procedures to be followed. • Fill department vehicles with fuel and park them in a protected area. • Check available stocks of equipments and materials which are likely to be most needed after the disaster and stock them to the extent possible. • Determine what damage, pests or diseases may be expected, and what drugs and other insecticide items will be required, in addition to requirements of setting up extension teams for crop protection, and accordingly ensure that extra supplies and materials be obtained quickly. • Provide information to all concerned, about disasters, likely damages to crops and plantations, and information about ways to protect the same. • All valuable equipments and instruments should be packed in		coordinated with Irrigation Department, and District Emergency Control Centre. • Estimate the requirement of • Seeds • Fertilizers • Pesticides, and • Labour. • Organize transport, storage and distribution of the above with adequate record keeping procedures. • Ensure that adequate conditions through cleaning operations are maintained to avoid water logging and salinity. • A pests and disease monitoring system should be developed to ensure that a full picture of risks is maintained. • Plan for emergency accommodations for agriculture staff from outside the area. • Establish a public information centre with a means of communication, to assist in providing an organized source of information regarding the disaster situation, new seeds, alternate cropping pattern etc.. • The NGOs and other relief

	protective coverings and stored in the most damage-proof room. • All electrical equipments should be unplugged when disaster warning is received. • Extension Officers should be assisted to establish work schedules to ensure that adequate staff is available and set up teams for visiting disaster sites.		organizations should be aware of the resources of the department. • Assist farmers to re-establish their contacts with agriculture produce market and ensure that appropriate prices be offered to them.

EE- Rural Works	• Within the affected district/electoral ward, all available personnel will be made available to the District Magistrate. If more personnel are required then those on leave may be recalled.
	• All personnel required for disaster management should work under tile overall supervision and guidance of District Magistrate.
	• Establish radio communications with Emergency Operations Centre, Builder's Association and departmental offices within the division.
	• Appoint one officer as "Officer-in-Charge - PWD" at the district level.
	• The Officer-in-Charge -PWD" will be responsible for mobilizing staff and volunteers to clear the roads in his section, should a disaster strike.
	• The Nodal Officer-PWD should be familiar with pre-disaster precautions and post-disaster procedures for road clearing and for defining safe evacuation routes where necessary.
	• All officers (technical officers) should be
		• For evacuation follow the evacuation procedures as outlined in operating procedures for evacuation.
		•
			• All work teams should be issued two-way communication link.
			• Provide a work team carrying emergency tool kits, depending on the nature of the disaster, essential equipments such as
			  • Towing Vehicles
			  • Earth Moving Equipments
			  • Cranes etc
			• Each unit should mobilize a farm tractor with chain, cables and a buffer stock of fuel.
			• Adequate road signs should be installed to guide and assist the drivers.
			• Begin clearing roads. Assemble casual labourers to work with experienced staff and divide into work gangs.
			• Mobilize community assistance for road clearing by contacting community organizations.
			• Undertake cleaning of ditches

	notified and should meet the staff to review emergency procedures.
	• Review and update precautionary measures and procedures, arid review with staff the precautions that have been taken to protect equipment, and the post- disaster procedures to be followed.
	• Vehicles should be inspected, fuel tanks filled amid batteries and electrical wiring covered as necessary.
	• Extra transport vehicles should be dispatched from headquarters and stationed at safe strategic spots along routes likely to be affected.
	• Heavy equipments, such as front-end loaders, should be moved from areas likely to be damaged and secured in a safe place.
	• Inspect all roads, road bridges by a bridge engineer, including underwater inspection of foundations and piers. A full check should be made on all concrete and steel works.
	• Inspect all buildings and structures of the state government (including hospital buildings) by a senior engineer and identify structures which are endangered by the impending disaster.
	• Emergency tool kits should be assembled for each division, and should include:
	  • Crosscut Saws
	  • Axes
	  • Power Chain Saw with extra fuel,
			grass cutting; burning or removal of debris, and the cutting of dangerous trees along the roadside in the affected area through maintenance engineer's staff.
			• Undertake repair of all paved and unpaved road surfaces including edge metalling, pothole patching and any failure of surface. Foundations in the affected areas by maintenance engineer's staff and keep monitoring their conditions.
			• Undertake construction of temporary roads to serve as access to temporary transit and relief camps, and medical facilities for disaster victims.
			• As per the decisions of the district control room, undertake construction of temporary structures required, for organizing relief work and construction of relief camps, feeding centres, medical facilities, cattle camps and SOCs.
			• An up-to-date report of all damage and repairs should be kept in the district office report book and communicate the same to the district control room.

	oil • Sharpening Files • Chains and Tightening Wrenches • Pulley Block with chain and rope • Gas Cutters • Earth Movers • Equipments with Builder's Association • The designation of routes strategic to evacuation and relief should be identified and marked in close coordination with police and district control room. • Establish a priority listing of roads which will be opened first. Among the most important are the roads to hospitals and main trunk routes. • Give priority attention to urgent repair works that need to be undertaken in disaster affected areas. • Work under construction should be secured with ropes, sand bags, and covered with tarpaulins if necessary. • Emergency inspection by mechanical engineer of all plant and equipment in the district workshops. • If people are evacuating an area, the evacuation routes should be checked and people assisted. • Identify locations for setting up transit and relief camps, feeding centres and quantity of construction materials and inform EOC accordingly.		• If possible, a review of the extent of damage should be arranged for the Field Officer-in-Charge, in order to dispatch most efficiently road clearing crews, and determine the equipments needed. Help may be obtained from helicopter service/ defence or remote sensing agencies for assessing the extent of damages.

EE- Public Works	• Within the affected district/electoral ward, all available personnel will be made available to the District Magistrate. If more personnel are required then those on leave may be recalled.
	• All personnel required for disaster management should work under tile overall supervision and guidance of District Magistrate.
	• Establish radio communications with Emergency Operations Centre, Builder's Association and departmental offices within the division.
	• Appoint one officer as "Officer-in-Charge - PWD" at the district level.
	• The Officer-in-Charge -PWD" will be responsible for mobilizing staff and volunteers to clear the roads in his section, should a disaster strike.
	• The Nodal Officer-PWD should be familiar with pre-disaster precautions and post-disaster procedures for road clearing and for defining safe evacuation routes where necessary.
	• All officers (technical officers) should be notified and should meet the staff to review emergency procedures.
	• Review and update precautionary measures and procedures, arid review with staff the precautions that have been taken to protect equipment, and the post- disaster procedures to be followed.
	• Vehicles should be inspected, fuel
		• For evacuation follow the evacuation procedures as outlined in operating procedures for evacuation	• All work teams should be issued two-way communication link.
			• Provide a work team carrying emergency tool kits, depending on the nature of the disaster, essential equipments such as
			  • Towing Vehicles
			  • Earth Moving Equipments
			  • Cranes etc
			• Each unit should mobilize a farm tractor with chain, cables and a buffer stock of fuel.
			• Adequate road signs should be installed to guide and assist the drivers.
			• Begin clearing roads. Assemble casual labourers to work with experienced staff and divide into work gangs.
			• Mobilize community assistance for road clearing by contacting community organizations.
			• Undertake cleaning of ditches grass cutting; burning or removal of debris, and the cutting of dangerous trees along the roadside in the affected area through maintenance engineer's staff.
			• Undertake repair of all paved and unpaved road surfaces including edge metalling,

	tanks filled amid batteries and electrical wiring covered as necessary.
	• Extra transport vehicles should be dispatched from headquarters and stationed at safe strategic spots along routes likely to be affected.
	• Heavy equipments, such as front-end loaders, should be moved from areas likely to be damaged and secured in a safe place.
	• Inspect all roads, road bridges by a bridge engineer, including underwater inspection of foundations and piers. A full check should be made on all concrete and steel works.
	• Inspect all buildings and structures of the state government (including hospital buildings) by a senior engineer and identify structures which are endangered by the impending disaster.
	• Emergency tool kits should be assembled for each division, and should include:
	  • Crosscut Saws
	  • Axes
	  • Power Chain Saw with extra fuel, oil
	  • Sharpening Files
	  • Chains and Tightening Wrenches
	  • Pulley Block with chain and rope
	  • Gas Cutters
	  • Earth Movers
	  • Equipments with Builder's Association
			pothole patching and any failure of surface. Foundations in the affected areas by maintenance engineer's staff and keep monitoring their conditions.
			• Undertake construction of temporary roads to serve as access to temporary transit and relief camps, and medical facilities for disaster victims.
			• As per the decisions of the district control room, undertake construction of temporary structures required, for organizing relief work and construction of relief camps, feeding centres, medical facilities, cattle camps and SOCs.
			• An up-to-date report of all damage and repairs should be kept in the district office report book and communicate the same to the district control room.
			• If possible, a review of the extent of damage should be arranged for the Field Officer-in-Charge, in order to dispatch most efficiently road clearing crews, and determine the equipments needed. Help may be obtained from helicopter service/ defence or remote

	• The designation of routes strategic to evacuation and relief should be identified and marked in close coordination with police and district control room. • Establish a priority listing of roads which will be opened first. Among the most important are the roads to hospitals and main trunk routes. • Give priority attention to urgent repair works that need to be undertaken in disaster affected areas. • Work under construction should be secured with ropes, sand bags, and covered with tarpaulins if necessary. • Emergency inspection by mechanical engineer of all plant and equipment in the district workshops. • If people are evacuating an area, the evacuation routes should be checked and people assisted. • Identify locations for setting up transit and relief camps, feeding centres and quantity of construction materials and inform EOC accordingly.		sensing agencies for assessing the extent of damages.
DTO-Telecom	• To direct the officers of all levels in the department, for high level preparedness to ensure the safety of buildings of department and other assets. • To appoint one communication officer to coordinate with the emergency control room of the disaster management department. • To direct the officers of all level in the	• Coordinate with DDMA, respective GP disaster management committee and search and rescue committee to maintain the information and communication system. • Provide the updates and information through telecommunication.	• Analyze the damage assessment and recovery package announced by the government. • Implement recovery plans. • Ensure the departmental resources like equipments and resource material, finances etc used for emergency purpose are accounted

	department to provide support and regular help to the sub division officers, district magistrate, disaster management agencies and other local administration. • Informing the relevant offices and people about daily weather and also issuing the electronic message on this matter. • Support in dissemination of Early Warning information once approved by DDMA. • Issuance of early warning to the society through the means of telecommunications. • Establish coordination with flood information centre at district level before the seasonal floods. • Establish coordination with flood information sub centre at local level before seasonal floods.	• Provide setup for the web-conferencing or audio conferencing for the district administration. • Weather forecast on phones or through other means of telecommunication. • Immediately restore the communication system in the affected area. • Provide and maintain the telegraph services. • Ensuring adequate facility of efficient and monitoring force in the affected areas. • Ensuring that the affected communities are able to contact their relatives in distant places. • Keep a vigil also on the areas not affected by disaster.	and recouped as soon as possible. • Support recovery and rehabilitation efforts to help communities recover from the disaster impact and in build back better. • Incorporate lessons learnt into future planning and preparedness actions. • Mainstream DRR into new development programs and refer to DRR actions to minimize future risks.

CDVO	• Within the affected district/electoral ward, all available personnel will be made available to the District Magistrate. If more personnel are required then those on leave may be recalled.
	• All personnel required for Disaster Management should work under the overall supervision and guidance of District Animal Husbandry Officer.
	  • Establish radio communications with
	  • Emergency Operations Centre
	  • District Magistrate and
	  • Veterinary Aid Centres and Hospitals (including private
		• For evacuation follow the evacuation procedures as outlined in operating procedures for evacuation.
		•
			• Organise transfer of seriously injured livestock from villages to veterinary aid centres where ever possible.
			• The provision of medical services should be coordinated by the District Animal Husbandry Officer with District Control Room, Site Operations Centres (SOCs) and Cattle Camps.
			• Establish Cattle Camps and additional veterinary aid centres at disaster sites and designate an Officer In-Charge

	practitioners). • Review and update precautionary measures and procedures. • Review with staff the precautions that have been taken to protect equipments and the post-disaster procedures to be followed. • Fill department vehicles with fuel and park them in a protected area. • Stock emergency medical equipments which may be required after a disaster. • Determine what injuries illnesses may be expected, and what drugs and other medical items will be required, in addition to requirements of setting up cattle camps, and accordingly ensure that extra supplies of medical items and materials can be obtained quickly. • Provide information to all staff of veterinary hospitals and centres about the disasters, likely damages and effects, and information about ways to protect life, equipment and property. • Surgical packs should be assembled and sterilized. • Enough stock of surgical packs should be sterilized to last for four to five days. • The sterilized surgical packs must be stored in protective cabinets to ensure that they do not get wet. • All valuable equipments and instruments should be packed in protective coverings and stored in the		for the camp. • Estimate the requirement of water, fodder and animal feed, for cattle camps and organise the same. • Ensure that adequate sanitary conditions operations are maintained through cleaning in order to avoid outbreak of any epidemic. • An injury and disease monitoring system should be developed, to ensure that a full picture of risks is maintained. • Plan for emergency accommodations for veterinary staff from outside the area. • Establishment of a public information centre with a means of communication, to assist in providing an organized source of information. The hospital is responsible for keeping the community informed of its potential and limitations, in disaster situations. • The local police and rescue groups should be aware of the resources of each veterinary aid centres and hospital.

	most damage-proof room. • All electrical equipments should be unplugged when disaster warning is received. • Check the emergency electrical generator, to ensure that it is operational, and that a buffer stock of fuel exists. If an emergency generator is not available at the hospital, arrange for one on loan. Arrange for emergency supplies of anesthetic drugs. • Check stocks of equipments and drugs which are likely to be most needed after the disaster. • Request from central warehouses, on an emergency priority basis, those supplies likely to be needed to be dispatched to the hospital immediately. • Fill hospital water storage tanks and encourage water savings. If no storage tanks exist, water for drinking should be drawn in clean containers and protected. • Prepare an area of the hospital for receiving large number of livestock. • Develop emergency admission procedures (with adequate record keeping). • Cattle camps and hospital administrators should • Establish work schedules to ensure that adequate staff is available. • Set up teams of veterinary doctors,		

	and assistants for visiting disaster sites. •		
RTO/MVI	• Establish radio communications with Emergency Operations Centre, Divisional commissioner, district control room and your departmental offices within the division. • Appoint one officer as "Officer-in-Charge - Transport Services" at the district level. • Review and update precautionary measures and procedures and review with staff the precautions that have been taken to protect equipments and the post-disaster procedures to be followed. • Officers should ensure that all staff are well aware of precautions to be taken to protect their own lives and personal property. • Fill department vehicles with fuel and park them in a protected area. • Plans should be finalized for sending auxiliary staff and repairmen into the affected areas to assist local staff. • Maintenance and repairmen should be instructed to assemble and check repair equipments. • Contingency plans should be established for providing food and emergency shelter for local staff, and for auxiliary staff being sent into the affected area.	• For evacuation follow the evacuation procedures as outlined in operating procedures for evacuation. •	• Emergency repairs of roads if affected must be carried out. • A system for priority transport of relief goods and personnel must be developed. • Relief goods may be considered for exemption from freight charges. • All bus depots should be equipped with emergency communication equipments. • Every work gang should have tools which will be needed in an emergency. This should include crosscut saws, axes and ropes. • Raincoats, caps and gumboots should be made available to work gangs in an emergency. •

	• Arrangements have to be made to assist the increased volume of traffic. • A schedule for the departure of the last buses prior to the disaster, should be developed with the transport authorities. • An evaluation of the number and location of sidings and passing places should be carried out, to ensure that an increased number of private and state buses can operate in an emergency situation. • Emergency transport procedures should be developed. All staff should be well trained to implement the emergency systems. • Within the emergency operating framework, emergency procedures should be developed to provide the bus depots with authority, to dispatch or hold bus services and take other emergency decisions in a disaster threatening situation. • Systems should be developed for increasing the ability to carry increased number of passengers in an emergency situation. • If halting or termination of buses is intended, arrangements for alternate means of transport and availability of adequate food supplies must be ensured. • Arrange for transport to the affected area • Tractor-shovel		

	• Tripper, and • Auxiliary Jeeps • All new construction and repair activities should be halted, and the work secured as far as possible with sandbags, tarpaulins. etc. • Polythene should be acquired for the protection of freight and equipments. • All perishable and breakable items should be loaded into Lorries and padlocked. • For any coaches, buses remaining in the area, shutters should be pulled down and doors closed. Reserve stocks of fuel should be checked. • Inspection of all bridges, by a bridge engineer including an underwater survey of foundations, piers and abutments. A full check on all concrete and steelworks should be included, and any repairs needed should be promptly carried out. • Continuous regular weeding cleaning of ditches -and the burning and removal of debris should be carried out by the maintenance engineer's staff. • Continuous inspection and repair by maintenance engineer of all • Roads • Ballasting • Fish Plates and • Holding Down Bolts •		

DFO-	• Depute one officer to DEOC. • Rush the forest fire teams to the affected areas	• Support the community and help in evacuation process.	• Assessment of the disaster. • Ensure plantation of the fodder and other trees in the affected areas.
Railway	• On receipt of early warning, assess and anticipate the situation. Make references to contingency plans as required • Collect information from different sources, community based EW system, TV/Radio, internet, Block/district authorities on the situation. • Participate in coordination meeting of your association or network	• Provide the transport infrastructure to the govt. (Extending help in search, rescue and evacuation to the existing administration, transporting food and relief material in the disaster affected areas). • Transportation of resource material or human resource to the affected areas. • Integrate the response action with the ESF agencies.	• After disaster, on activation of response, assess the situation and its likely impact on the lives of direct stakeholders and the business operations. • After securing lives and live support services take measures to preserve business operations and act as per contingency plans for quick recovery. •
EE- Electricity	• To direct the officers of all levels in the department, for high level preparedness to ensure the safety of buildings of all govt. departments and other assets. • To appoint one communication officer to coordinate with the emergency control room of the disaster management department. • To direct the officers of all level in the department to provide support and regular help to the sub division officers, district magistrate, disaster management agencies and other local administration. • Informing the relevant offices and people about dos and don'ts in case the disaster happens. • Support in dissemination of Early Warning information once approved by DDMA. • Establish coordination with flood information centre at district level before the seasonal	• Coordinate with respective GP disaster management committee, search and rescue committee to shift the office equipments, documents and people to the safe structure. • Availability of electrical and power generation equipments and resources at safe and comfortable places so that the damaged parts could be easily replaced. • Presence of engineers in the affected areas. • Support with search and rescue, relief programs etc by connecting with nodal agencies for different essential support functions. • Ensuring adequate facility of efficient and monitoring force in	• Analyze the damage assessment and recovery package announced by the government. • Implement recovery plans. • Ensure the departmental resources like equipments, construction material, energy/electricity resource material, finances etc used for emergency purpose are accounted and recouped as soon as possible. • Support recovery and rehabilitation efforts to help communities recover from the disaster impact and in build back better. • Incorporate lessons learnt into future planning and preparedness actions. • Mainstream DRR into new

	floods. • Establish coordination with flood information sub centre at local level before seasonal floods.	the affected areas. • Keep a vigil also on the areas not affected by disaster.	development programs and refer to DRR actions to minimize future risks.
EE – PHD (Separately given SOP in below)	• To direct the officers of all levels in the Office, for high level preparedness to ensure the safety of buildings of department and other assets. • To appoint one communication officer to coordinate with the emergency control room of the disaster management department. • To direct the officers of all level in the department to provide support and regular help to the sub division officers, district magistrate, disaster management agencies and other local administration. • Informing the relevant offices and people about daily weather and also issuing the press bulletin on this matter. • Support in dissemination of Early Warning information once approved by DDMA. • Establish coordination with flood information centre at district level before the seasonal floods. • Establish coordination with flood information sub centre at local level before seasonal	• Coordinate with respective GP disaster management committee and water and sanitation committee to analyse the information as immediate, short term and long term needs for each of the WASH areas: Water, Sanitation, Hygiene promotion, Solid Waste Management. • Identify the appropriate water sources like Hand pumps, bore wells, Wells, Water bodies etc. considering the quantity of water required and the time for which dependency is going to be high on this water point. • Establish the mechanism to deliver the minimum requirements such as15 Liters per person per day average consumption of water, two containers of 10-20 liters capacity for each family. • Supply of family hygiene kits. • Send technical teams in disaster affected areas to repair and maintain hand pumps and other drinking water sources. • Ensure provision of pure drinking water by tankers and other means if the general water supply system in the disaster affected areas has	• Analyze the damage assessment and recovery package announced by the government. • Implement recovery plans. • Ensure the departmental resources like equipments, bleaching powder, other chemicals and PHED resource material, finances etc used for emergency purpose are accounted and recouped as soon as possible. • Support recovery and rehabilitation efforts to help communities recover from the disaster impact and in build back better. • Incorporate lessons learnt into future planning and preparedness actions. • Mainstream DRR into new development programs and refer to DRR actions to minimize future risks.

		been collapsed/ damaged. • Ensure cleaning and disinfecting all the water sources in the disaster affected areas. • Supply safe drinking water to the hospitals and other life line buildings/places. • Ensure distributing sufficient quantity of bleaching powder in the relief camps/shelters. • Ensure early restoration of all the hand pumps and other drinking water supply systems in the disaster affected areas. • Measures for vector control like use of chemical spray, clearing and/or modifying vector breeding/resting sites, fly control measures etc. • Steps for the immunization against tetanus, hepatitis B and other diseases. • Establish a system for the collection and disposal of solid waste. • Measures for the dignified disposal of the dead bodies and animal carcass. • Ensuring adequate facility of efficient and monitoring force in the affected areas. • Keep a vigil also on the areas not affected by disaster.	

DEO- School & Mass Education	•Monitor the situation and Collect information from different sources, community based EW system, TV/Radio, internet, Block/district/state authorities on the situation. •Support in dissemination of Early Warning information once approved by DDMA. •Ensure that all schools, colleges, academic institutions, relevant offices have received and understood the early warning information. •Disseminate precautions related to school safety and education in emergencies to be taken at the schools, colleges, institutes etc. and also at household level. •If required (based on the type of EW), ensure evacuation of schools, colleges at the earliest. •In case of disasters like Earthquake where sufficient EW is not available, immediately get into activation actions and also refer to Earthquake Contingency Actions. •Direct the officers of all levels in the department for high level preparedness for any required response in schools, colleges etc. for safety of the students & teachers. •Direct the officers of all level in the department to provide support and regular help to the sub division	•The nodal officer for disaster management in the department shall be responsible for coordination with EOC, ESF nodal and support agencies and other departments. •Appoint additional staff to support him as required for the situation. •Develop periodic situation report and share with EOC and DDMA. •If EOC at district level declares it as an emergency situation and Unified Response is activated, disseminate the information to all staff, key stakeholders etc. •Call for a coordination meeting of key officers to take stock of the situation, impact of disaster on department capacity, immediate actions for response like need and damage assessments, coordination with ESF and Incident response system /EOC, coordination with community level education committee and other key stakeholders. •Divide work among the	•Analyze the damage assessment and recovery package announced by the government. •Implement recovery plans. •Ensure the departmental resources are accounted and recouped as soon as possible. •Ensure early restoration of normal educational activities in the district. •Ensure to organize appropriate psychosocial support for children (and teachers if required). •Put efforts for quick sanction and release of required financial support for repair, reconstruction works in the schools, colleges etc. •Support recovery and rehabilitation efforts to help communities recover from the disaster impact and in build back better. •Incorporate lessons learnt into future planning and preparedness actions. •Mainstream DRR into new development programs and refer to DRR actions to minimize future risks.

	officers, district magistrate, disaster management agencies and other local administration. •Ensure that important contacts numbers, transport means, first aid box in each school are available and ready to use. •Appointing a departmental person as a nodal person to coordinate with the EOC	current staff to take care of normal time work and emergency work. In particular do not compromise preventive and preparedness actions in non emergency areas. •Organize initial assessment for impact on education systems and immediate, short term and long term needs as per the format enclosed and share it with EOC and other key stakeholders. •In consultation with EOC and ESF nodal and support agencies, plan response in terms of education systems and services as per immediate, short term and long term needs.	
DEO - Higher Secondary Education	•Monitor the situation and Collect information from different sources, community based EW system, TV/Radio, internet, Block/district/state authorities on the situation. •Support in dissemination of Early Warning information once approved by DDMA. •Ensure that all schools, colleges, academic institutions, relevant offices have received and understood the early warning	•The nodal officer for disaster management in the department shall be responsible for coordination with EOC, ESF nodal and support agencies and other departments. •Appoint additional staff to support him as required for the situation. •Develop periodic situation report and share with EOC and DDMA.	•Analyze the damage assessment and recovery package announced by the government. •Implement recovery plans. •Ensure the departmental resources are accounted and recouped as soon as possible. •Ensure early restoration of normal educational activities in the district. •Ensure to organize

	information. •Disseminate precautions related to school safety and education in emergencies to be taken at the schools, colleges, institutes etc. and also at household level. •If required (based on the type of EW), ensure evacuation of schools, colleges at the earliest. •In case of disasters like Earthquake where sufficient EW is not available, immediately get into activation actions and also refer to Earthquake Contingency Actions. •Direct the officers of all levels in the department for high level preparedness for any required response in schools, colleges etc. for safety of the students & teachers. •Direct the officers of all level in the department to provide support and regular help to the sub division officers, district magistrate, disaster management agencies and other local administration. •Ensure that important contacts numbers, transport means, first aid box in each school are available and ready to use. •Appointing a departmental person as a nodal person to coordinate with the EOC	•If EOC at district level declares it as an emergency situation and Unified Response is activated, disseminate the information to all staff, key stakeholders etc. •Call for a coordination meeting of key officers to take stock of the situation, impact of disaster on department capacity, immediate actions for response like need and damage assessments, coordination with ESF and Incident response system /EOC, coordination with community level education committee and other key stakeholders. •Divide work among the current staff to take care of normal time work and emergency work. In particular do not compromise preventive and preparedness actions in non emergency areas. •Organize initial assessment for impact on education systems and immediate, short term and long term needs as per the format enclosed and share it with	appropriate psychosocial support for children (and teachers if required). •Put efforts for quick sanction and release of required financial support for repair, reconstruction works in the schools, colleges etc. •Support recovery and rehabilitation efforts to help communities recover from the disaster impact and in build back better. •Incorporate lessons learnt into future planning and preparedness actions. • Mainstream DRR into new development programs and refer to DRR actions to minimize future risks.

		EOC and other key stakeholders. • In consultation with EOC and ESF nodal and support agencies, plan response in terms of education systems and services as per immediate, short term and long term needs.	

Sop for the Departments to be done accordingly

DDA-AGRICULTURE- SOP on disaster response:

1. **Crop Planning:**
   Crop planning should be made basing on the land type to overcome the natural calamities like drought and flood much emphasis is to be given during Kharif season to cover the uplands with Non-paddy crops like Pulses, Ragi, Maize, Cotton and Vegetable. In unbounded high lands with low water holding capacity diversification of cropping programme is to be emphasized. During this Kharif 2015, 3000 Ha has been programmed under diversification of cropping programme.
2. **Training and Capacity Building:**
   Out of 87400 Ha of total area of cultivation farmers are being advised and trained by the agricultural extension machinery to grow short duration paddy varieties for early harvest of the crop with emphasis on soil testing and management, seed treatment, adoption of Integrated Nutrient Management & Integrated Pest Management etc. Thrust is being given on SRI (System of Rice Intensification) method of Paddy cultivation under assured irrigation areas, which requires assured irrigation, less water and other inputs. It has been programmed to take up 1000 Ac under SRI during Kharif season.
3. **Logistic Arrangement:**
   Short distribution Paddy varieties like Sahabhagi, Sidhant, Naveen, Khandagiri and seed of Pulses like Moong&Biri and Oil seeds like Groundnut, Niger, Til should be kept for immediate distribution to the farmers.

DURING DISASTER

I. District Level Control Room is functioning in the office of the District Agriculture Officer from 8 AM to 8 PM to receive the message of any calamities from any corner of the District and to disseminate the warning and information received from higher quarter to the different staff working at Block & GP level.
II. Meeting are to be conducted at district level taking the officials in each 12 Hrs interval to review the situation and co-ordination among the officials.
III. The Block level and GP level extension functionaries should be alerted properly and regularly to remain readiness to gear up into action immediately after the abetment of the seriousness of the crisis.
IV. Monitoring team to be organized at district level to supervise & prepare daily situation report.

POST DISASTER

Assessment and enumeration of damage is to be made immediately after the calamity. As is it concerns with crop damage,it is very difficult to define the exact crop and weather scenario and anticipated drought or flood and cyclone. However several types of scenarios have been projected and measures have been suggested below as per different situations.

A. DROUGHT AMELIORATIVE MEASURES :

I. Short duration paddy seed like Sahabhagi, Khandagiri, Satabdiare to be supplied to the farmers. Ragi seeds of variety Bhairabi, Subhra, Chilika are to be supplied. Moong&Black gram, Maize, Cow pea, Sesamum seeds should be supplied to the farmers for cultivation.

II. Vegetable seeds like Cow pea, Guar, radish, runner bean, okra early cauliflower, Brinjalshould be supplied to the farmers for cultivation. Niger and horse gram seeds should be supplied for cultivation.

III. Foliar application of 2% Urea at pre flowering and flowering stage of Green gram and Black gram should be made to mitigate drought.

IV. Top dressing of Nitrogen to different crops should be withheld.

V. Gap filling should be made using seedlings of same age or clonal tillers to have a uniform distribution of plant population.

VI. Removal of weeds should be made & plant protection measures to be followed.

VII. Application of potassic fertilisers should be made in field crops where ever soil moisture allows or wait up to receipt of rain fall.

VIII. Prepositioning of inputs, particularly seeds & fertilisers for Rabi crops.

B. FLOOD SITUATION

I. If damage is more than 50% in case of paddy crop re-planting of paddy should be made with early to medium duration paddy varieties.

II. Weed management should be done in rice field, gap filling & top dressing of Nitrogen & potash should be made to boost up the growth if situation permits.

III. Transplanting of 40-50 days old seedlings if available in nursery after recede of flood water

IV. Plant population should be made up by transplanting clonal tillers detaching from the old clumps.

V. Particularly in up and medium land where there is no scope for revival of paddy crop pre rabi crops like Black gram, Green gram, horse gram, sesamum should be grown.

VI. A buffer nursery in high land area should be maintained to ensure adequate plant population in field after flood damage.

VII. Insect & pest management should be taken in different crops after frequent surveillance on incidence of pests and diseases after the flood.

VIII. Drainage of excess water should be made from rice fields.

IX. Application of potassic fertiliser should be made to impart hardiness & resistance of the crops against biotic & abiotic stresses.

X. The crop fields should be cleaned up and the plant debris should be removed.

XI. Staking of cotton plants should be done immediately when the soil is soft for revival.

XII. Early planning for Rabi season should be made to recoup the loss and damage during the Kharif season.

PHD Sub- Division (SOP on Disaster):

Pre Disaster	During Disaster	Post Disaster
Opening of the control room around the clock having telephone no.06815-222280	Opening of the control room around the clock having telephone no. 06815-222280.	Opening of the control room around the clock having telephone no. 06815-222280.
Contact with CWC staffs stationed at Kashinagar/Gunupur regarding flood levels.	Contact with CWC staffs stationed at Kashinagar/Gunupur regarding flood levels..	Contact with CWC staffs stationed at Kashinagar/Gunupur regarding flood levels..
Contact with ULBs to deploy their own water- tankers to the relief- camps.	Contact with ULBs to deploy their own water tanker to the relief camps.	Contact with ULBs to deploy their own water tanker to the relief camps.
To keep reserve of hired water tankers.	Deployment of hired water tankers for providing water supply to relief camps and to affected public during calamity period.	Deployment of hired water tankers for providing water supply to relief camps and to affected public during calamity period.
Arrangement of water tanker loading points/ Energisation of bore wells installing D.G sets/ Engagement of operators.	Running of water-tanker-loading points around the clock by the concerned operators	Running of water-tanker-loading points around the clock by the concerned operators.
Reservation of technician for	-	Repairing of submerged

emergency repair of submerged motor, pump & control panels on war footing basis		motor, pump & control panels on war footing basis
Adequate chemicals storage for regular disinfection of submerged water sources.		Regular disinfection of submerged water sources.
.	Contact with South-Co authority regarding power failure status.	Contact with South-Co authority regarding power failure status
Arrangement for hiring truck-mounted generator/ trolley mounted generators/ Mobile generators.etc	-,Deployment of truck mounted generator for partial restoration of the water supply systems including lighting to the work site/ offices during the power-failure sitution	,Deployment of truck mounted generator for partial restoration of the water supply systems including lighting to the work site/ offices during the power-failure sitution
Contact for supply of drinking water pouch as per the need.		Supply of drinking water-pouch to the affected public and relief camp,if situation so warrants..
Procurement of new stand-by pump set and control panels.		Replacement of the Damaged/Submerged pump set/ Control panels .
Preventive repair & maintenance of Hand pump tube well and water supply Pipe lines on emergency basis.		Repair & Maintenance of Hand pump tube well and water supply Pipe lines on emergency basis as and when requires.
	Contact with Health Department regarding possible water borne health hazardous situation.	Contact with Health Department regarding possible/affected water borne health hazardous situation/locations
Alert the field staff for disinfection of H.P Tube wells/sources.		Disinfection of the Hand pump Tube well/water sources and super-chlorination of piped water supply system.
Procurement of Hand pump Tube well spare parts.		
Arrangement for hiring of mobile van.	Engagement of hired mobile van for different maintenance works.	Engagement of hired mobile van for different maintenance works.
Arrangement for hiring of Dewatering pump set..	Use of Dewatering pump set to avoid flooding at main pump house.	Use of Dewatering pump set to avoid flooding at main pump house.
Arrangement of sand bag-400nos to meet the emergency	Use of Sand bags to protect against flooding of the main pump house.	Use of Sand bags to protect against flooding of the main pump house.
Arrangement of Hired	Deployment of Hired	Deployment of Hired

inspection vehicle to provide to Assistant Engineer (P.H), Paralakhemundi & Kashinagar.	inspection vehicle by the Assistant Engineer (P.H), Paralakhemundi & Kashinagar to have close watch over the situation	inspection vehicle by the Assistant Engineer (P.H), Paralakhemundi & Kashinagar to have close watch over the situation.
Reservation of consumables such as candles, match box, batteries, ropes, electric wires/ cables, polythene, diesel/ kerosene/ petrol etc ..	Utilization of consumables such as candles, match box, batteries, ropes, electric wires/ cables, polythene, diesel/ kerosene/ petrol etc as per requirements for smooth management of office works/ field works including running of Generators/ vehicles.	Utilization of consumables such as candles, match box, batteries, ropes, electric wires/ cables, polythene, diesel/ kerosene/ petrol etc as per requirements for smooth management of office works/ field works including running of Generators/ vehicles.
Arrangement and Opening of Free- kitchen for reserved out- sourcing repair-gange/workers/ supervisors	Opening of Free -kitchen for reserved out- sourcing repair-gange/workers/ supervisors	Opening of Free -kitchen for reserved out- sourcing repair-gange/workers/ supervisors
Temporary Cross -bund across the river M. tanaya to retain the flow.	Temporary Cross-bund across the river M. tanaya to retain the flow to increase the yield of the intake wall/ production wells during Heat wave situation.	Temporary Cross-bund across the river M. tanaya to retain the flow to increase the yield of the intake wall/ production wells during Heat wave situation.
Arrangement of Jala Chatra by ULBs	Supply of water to ULBs tankers to to run the Jala Chatras during the heat wave situation.	Supply of water to ULBs tankers to to run the Jala Chatras during the heat wave situation.
		1. Preparation of Contingent estimate. 2. Cleaning and disinfection of storage reserves/ OH tanks. 3. Cleaning and disinfection of sewerage systems. 4 Replacement of HP tube wells/Production wells. 5. Repairing & renovation to pumping installations/pumping stations /storage tanks/ approach roads/ intake points. 6. Repairing & renovation to sewerage systems. 7. Procurement and installation of PVC tanks at important locations.

Sop for the Departments to be done accordingly

9.7 Format for First Information Report (FIR)

on occurrence of natural calamity

(To be sent to Special Relief Commissioner, Orissa within maximum of 18 hours of occurrence of calamity)

From: District -_____ Date of Report:- _____

To

Special Relief Commissioner, Orissa

State Emergency Operation Centre (SEOC),

Rajiv Bhawan, Ground Floor, Unit-5, Bhubaneswar

Fax No: 0674-2534176, E-mail: relief_sr@yahoo.com/src@ori.nic.in

a. Nature of Calamity

b. Date and time of occurrence

c. Affected area (number and name of affected Blocks)

d. Population affected(approx.)

e. Number of Persons
   - Dead
   - Missing
   - Injured

f. Animals
   - Affected
   - Lost

g. Crops affected and area(approx. in hect.)

h. Number of houses damaged

i. Damage to public property

j. Relief measures undertaken in brief

k. Immediate response & relief assistance required and the best logistical means of delivering that relief from State/National

l. Forecast of possible future developments including new risks

m. Any other relevant information

Authorised Signatory

District Emergency Operation Centre (DEOC)

District:-_____

NB: The Districts will submit a detailed report on each of the above points as soon as possible after submission of the above First Information Report (FIR).

9.8 Daily Status Report on Relief/ Restoration Measures Undertaken By Departments

1.Health Department.

Medical Relief Centres Opened-

Mobile teams deployed-

Wells disinfected-

ORS distributed-

Halogen Tablets distributed-

Minor Ailment Treated-

2.R.D. Department.

Mobile vans deployed-

Water tanker deployed-

ORS powder distributed-

Halogen Tablets distributed-

Water pouches distributed-

Bleaching powder distributed-

Sintex Tanks available-

Tube wells disinfected-

3.FS& CW Department

- ……Qtls. Chuda, …….Qtlsgur supplied to …… Blocks

(Qty .in quintals)

District	Chuda	Gur

- ……. Qtls of rice has been allocated to the Districts mentioned below

Blocks **Quantity allocated (in quintal)**

Total:

4.Fisheries& A,R.D. Department

- Animals vaccinated-
- Animals treated-

Damages to Roads/River Embakments

1.R.D. Department.

Roads damaged-

CD/Breach occurred-

Breach closed-

Building damaged-

Building collapsed-

Pipe water supply affected-

Tube Wells affected-

2.Works Department.

Roads damaged-

Breach occurred-

CD works damaged-

CDs washed away-

Breach closed-

3.W.R Department.

Breach occurred-

Breaches closed-

Breach closing works in progress

****

Chapter-10

10.1 Rehabilitation & Restoration

Rehabilitation and restoration comes under recovery phase immediately afterrelief and rescue operation of the disaster. This post disaster phase continues until thelife of the affected people comes to normal. This phase mainly covers damageassessment, disposal of debris, disbursement of assistance for houses, formulation ofassistance packages, monitoring and review, cases of non-starters, rejected cases,non-occupancy of houses, relocation, town planning and development plans,awareness and capacity building, housing insurance, grievance redress and socialrehabilitation etc.

The district is the primary level with requisite resources to respond to any naturalcalamity, through the issue of essential commodities, group assistance to the affectedpeople, damage assessment and administrating appropriate rehabilitation andrestoration measures.

The District Disaster management Authority reviews the reliefmeasures submit financial requisition to the state Govt. under SDRF & NDRF. The requisition must reach the SDMA & SRC office in the prescribed format as detailed below for smooth & quick processing.

10.2 Standard Operating Procedure : Restoration & Rehabilitation (The list is Indicative & may be extended further as per need & requirement)

Name of the Department	Normal Time
Collector/ADM /District Emergency Officer	• Restoration of Critical Infrastructures to bring situation to normalcy • Ensure Restoration of roads & channels, Communication network, Electricity & Energy • Ensure health in the affected areas • Adopt sustainable mitigation measures in the restoration activities
CDMO	• An officer to be appointed as Nodal Officer • Carry out Disease surveillance measures to check epidemic prone diseases

	• Dis-infection of drinking water & measures for health & hygiene • Rehabilitation of deprived & destitute • Carry out Trauma & Psycho-social counselling • Communication establishment with District and Block/ Tahasil Control Rooms and departmental offices within the division • Stockpiling of live saving, anti-diarrheal drugs, de-toxicants, anesthesia, adequate drinking water • Arrangement of ambulance/ generators • In-house emergency medical teams to ensure the adequate staff available at all times to handle emergency causalities • Listing of private health facilities • Strengthening of disease surveillance • Formation of mobile units and ensure communication with them • Identification of sites in probable disaster areas for site operation areas • Awareness generation by supportive strength. • All staff informed about the disasters, likely damages and effects
Superintendent of Police (SP)	• Communication establishment with District and Block / Tahasil Control Rooms and departmental Offices within the division. • An officer to be appointed as nodal officer on his behalf • Overall traffic management and patrolling of all highways and other access roads to disaster sites • Identification of antisocial elements • Provisions of security in transmit camps / feeding Centers / relief camps / Cattle camps/ Cooperative food stores and distribution centers. • Providing assistance to district authorities for taking necessary action against hoarders, black marketers and those found manipulating relief material. • Coordination with military service personnel in the area being carried out under relief operation • Providing assistance to the community in organizing emergency transport or injured.
EE- RWSS /PHD	• Communication establishment with District and Block/ Tahasil Control Rooms and departmental offices within the division • An officer to be appointed as Nodal Officer • Arrangement of water tankers and other temporary means of distribution and storage water • Adequate arrangement to provide water to relief camps/ affected villages, alternative water supply arranged in feeding centers/ cattle camp etc. • Disinfections of water bodies • Identification of appropriate portable water supply • All staff informed about the disasters, likely damages and effects

EE- Irrigation	• Communication establishment with District and Block/ Tahasil Control Rooms and departmental offices within the division • An officer to be appointed as Nodal Officer • Activation of flood monitoring mechanism • Methods / communication arrangement of alerting officers on various sites established. • Mechanism evolved for forewarning settlements in the down streams/ evacuation/ coordination with other dam authorities • Identification of materials required for response operations • Repair/ under construction activity are well secured • Water level gauges marked • In late and out late to tanks are cleared • Watch and ward of weak embankments and stock pilling of repair material • Guarding of week embankments • All staff informed about the disasters, likely damages and effects
DAO- Agriculture	• Communication establishment with District and Block/ Tahasil control room and departmental officers within the division • An officer to be appointed as nodal officer • Information provided about the disaster and likely damages to crop and plantation • Organized transport, storage and distribution of seeds/ fertilizers/ pesticides • Cleaning operation carried out to avoid water logging and salinity • Surveillance for pests and diseases being carried out • Establishment of public information centers requirements for salvage or re-plantation assessed damage • Identification of different areas to be affected by different hazards • Listing of irrigation sources with status • All staff informed about the disasters, likely damages and effects
EE- Public Works/ Rural Works	• Communication establishment with District and Block/ Tahasil control room and departmental officers within the division • An officer to be appointed as nodal officer • Arrangement of extra vehicles/ heavy equipments, such as front-end loaders/ towing vehicles/ earth moving equipments/ cranes etc. • Inspection and emergency repair for roads/ road bridges/ underwater inspection/ piers/ concrete and steel work • Emergency inspection by mechanical engineer of all plant and equipments • Route strategy for evacuation and relief marked • Clearance of blocked roads

	• Community assistance mobilized for road clearing • All staff informed about the disasters, likely damages and effects
DTO-Telecom/ Telecommunication / Private Cellular Service Operators	• Communication establishment with District and Block/ Tahasil control room and departmental officers within the division • An officer to be appointed as nodal officer • Standby arrangements for temporary electric supply or generators • Inspection and repair of poles etc. • Identification of materials required for response operations • All staff informed about the disasters, likely damages and effect
CDVO	• Identification of inaccessible pockets at Blocks. • Keeping list of whole sell traders of local market. • List of storage agents with quantity of monthly allotment & uptake. • Detail data on beneficiary • List of Fodder dealer • List of Medical Shops. • List of traders dealing with temporary shelters materials. • Diversion of essential commodities to affected pockets as & when requisition • Co ordination.
Civil Supply Officer	• Identification of inaccessible pockets at Blocks. • Keeping list of whole sell traders of local market. • List of storage agents with quantity of monthly allotment & uptake. • Detail data on beneficiary / Annapurna Scheme • List of Petrol pump dealer • List of Medical Shops. • List of traders dealing with temporary shelters materials. • Diversion of essential commodities to affected pockets as & when requisition.
RTO/MVI	• Requisition of sufficient numbers of vehicle, Light / Medium/ Heavy vehicle for deployment at the time of disaster. • Close coordination with DEOC/ADM.
DFO-	• Communication establishment with District and Range control room and departmental officers within the forest division to minimise the hazards. • Proper arrangement for safety of wild lifes. • Awareness campaign in wild life / forest operation area
EE- Electricity/ South co utility	• Communication establishment with District and Block/ Tahasil control room and departmental officers within the division • An officer to be appointed as nodal officer • Standby arrangements for temporary electric supply or

	generator • Inspection and repair of high-tension lines/ substations/ transformers/ poles etc. • Clearing of damaged poles/ salvaging of conductors and insulators • Identification of materials required for response operation • All staff informed about the disasters, likely damages and effects
DEO- School & Mass Education/ DEO - Higher Secondary Education	• Collect vulnerable sites/ buildings • Establish network of BEO/ABEO/CRC for dissemination of early warning communication to top to bottom level and to community. • Maintain proper record of stocks and ensure its safe placing. • Steps for identifying safe place for the students/staffs.
BDOs and Tahasildars	• Vulnerability map of the Block/ Tahasil • List of cut off areas with safe/ alternative route map • Identification and management of shelter camps • List of storage facilities dealers of food • Control room setup/ assignment of control room duty • Propositioning of staff for site operation centers • Arrangement of alternative communication/ generator sets etc. • Dissemination of warning/ coordination with District Control Room • Ensuring coordination with GP/ RI/ village committee

10.3 Damage Loss Assessment

Sector	Damage in Physical terms	Requirement of funds for repair of immediate nature	Out of (3) amount available from annual budget	Out of (3) amount available from related schemes/ programmes / other sources	Out of (3) amount proposed* to be met from SDRF/NDRF as per the list of works indicated in the revised items & norms
1	2	3	4	5	6
Roads & Bridges					
Drinking water Supply works (Rural)					
Drinking water Supply works (Urban)					
Irrigation					
Power					
Primary Health Centres					
Community assets in social sectors covered by Panchayats					

10.4 Calculation of assistance for agricultural input subsidy-SMF (Rs. In lakh)

Sl.	Name of the Block	Area held by SMF (in Hectares)	Total Agricultural area Affected [in Hect.]	Total agricultural area where croploss is > 50%	Crop loss 33% & above			Expenditure incurred			Total
					Irrigated [in hect.]	Rainfed [in hect.]	Perennial	Irrigated @Rs.13,500/- per hectare	Rainfed @Rs.6800/- per hectare	Perennial @ Rs.18000/ per Hect.	
1											
2											
3											
4											
5											
Total											

10.5 Agricultural input subsidy- Farmers other than SMF

Farmers affected first year

(Rs. In lakh)

Sl.	Name of the Block	Area held by farmers other than SMF (in hectares	Crop loss > 33%							
			No of Farmers	Irrigated area in hect	Amount spent @ Rs.13,500/- per hect.	Rainfed Area in hect.	Amount spent @ Rs.6800/- per hect.	Perennial Area in hect	Amount Spent @ Rs.18000/ per Hect.	Total Amount Spent
1										
2										
3										
4										
5										
Total										

10.6 Farmers affected by successive calamities

Sl.	Name of the Block	Area held by farmers other than SMF(in hectares	Crop loss > 33%							
			No of Farmers	Irrigated area in hect	Amount spent @ Rs.13,500/- per hect.	Rainfed Area in hect.	Amount spent @ Rs.6800/- per hect.	Perennial Area in hect	Amount Spent @ Rs.18000/ per Hect.	Total Amount Spent
1										
2										
3										
4										
5										
Total										

(Rs. In lakh)

10.7 Animal Husbandry (Replacement of Animals)

Name of the Block	No of Livestock / Birds lost					No of animals qualifying for relief grant (i.e., subject to ceiling of 3 large milch animal or 30 small milch animals or 3 large draught animal or 6 small draught animal per household				Expenditure incurred (Milch animals @ Rs.30,000 for large animal , Rs.3000 for small animals & Draught animals @ Rs 25000 for large animal, Rs. 16,000 for small animals)				Poultry @ 50/- per bird subject to a ceiling of assistance of Rs.5000/- per beneficiary household.	Total expenditure (11+12+13+14+15)
	Milch Animal		Draught Animal		Poultry Birds	Milch Animal		Draught Animal		Milch Animal		Draught Animal			
	Buffalo/ Cow	Sheep/ Goat	Camel/ Horse/ Bullock	Calf/ Donkey / Pony		Buffalo/ Cow	Sheep/ Goat	Camel/ Horse/ Bullock	Calf/ Donkey / Pony	Buffalo/ Cow	Sheep/ Goat	Camel/ Horse/ Bullock	Calf/ Donkey/ Pony		
(1)	(2)	(3)	(4)	(5)	(6)	(7)	(8)	(9)	(10)	(11)	(12)	(13)	(14)	(15)	(16)

10.8 Assistance sought for repair /restoration of damaged houses

(Rs. In Lakh)

Sl	District	Fully Damaged/ Severely Damaged								Partially (15% & More)				Huts		Cattle shed attached with house		TOTAL
		Plain Areas				Hilly Areas												
		Pucca	Amount @ Rs.- 95100/-	kutcha	Amount @ Rs.- 95100/-	pucca	Amount Rs.- 101900/-	Kutcha	Amount @ Rs.- 101900/-	pucca	Amount @ Rs.- 5200/-	Kutcha	Amount @ Rs.- 3200/-	Nos.	Amount @ Rs.- 4100/-	Nos.	Amount @ Rs.- 4100/-	
1																		
2																		
3																		
4																		
5																		
6																		
7																		
8																		
9																		
10																		
11																		
12																		
13																		
14																		
15																		
TOTAL																		

10.9 Assistance for provision for temporary accommodation, food, clothing and medical care

Sl. No.	Name of the district	Average No. (in a day) of relief camps	Average duration of operation of relief camps	Average No. of people accommodated per day in the relief camps	Expenditure incurred on (Rs. in lakh)				
					Temporary accomm-odation	Food	clothing	Medical care	Total expen-diture
1									
2									
3									
4									
5									
6									
7									
8									
9									
10									
	Total								

10.10 Extent of damage due to natural calamities

Dist :Nature and period of natural calamity :

Sl.	Item	Details
1.	Total number of Blocks in the district	
2.	Number and names of Blocks affected	
3.	Number of villages affected	
4.	Population affected (in lakh)	
5.	Total land area affected (in lakh ha.)	
6.	Cropped area affected (in lakh ha)	
	i) Total cropped area affected	
	ii) Estimated loss to crops (Rs. in lakh)	
	iii) Area where cropped damage was more than 33%	
7.	Percentage of area held by SMF	
	i) In the State as a whole	
	ii) In the affected districts	
8.	House damaged	
	a) No. of houses damaged	
	i) Fully damaged pucca houses	
	ii) Fully damaged kutch houses	
	iii) Severely damaged pucca houses	
	iv) Severely damaged kutcha houses	
	v) Partly damaged houses (pucca + kutcha)	
	vi) No. of huts damaged	
	b) Estimated value of damage to houses (Rs. in lakh)	
9.	No. of human lives lost	
	No. of persons with grievous injuries	
	No. of persons with minor injuries	
10.	Animal lost	
	a) No. of big animals lost	
	b) No. of small animals lost	
	c) No. of poultry (birds) lost	
11.	Damage to public properties	
	a) In physical terms (sector wise details should be given – e.g. length of State roads damaged, length of districts roads damaged, length of village roads damaged, No. of bridges damaged, No. of culverts damaged, No. of school buildings damaged etc.)	
	b) Estimated value of the damage to public properties	
	Estimated total damage to houses, crops and public properties	

10.11 Format for working out the requirements under the head of repair of damaged infrastructure of immediate nature

(Rs. In lakh)

Sector		Damage in physical terms	Requirement of funds for repair of immediate nature	Out of (3), amount available from annual maintenance budget	Out of (3), amount available from related schemes/ programs/ other sources	Out of (3), amount proposed to be met from CRF/NCCF in accordance with list of works indicated in the Appendix to the revised items and norms
Roads & Bridges	PWD Roads	No. of breaches- Length of Road damaged – No. of culverts damaged – No. of culverts washed away –				
	Rural Roads	No. of Roads damaged – Length of Road damaged – No. of breaches – No. of CD/Bridge damaged– No. of CD/Bridge washed away –				
	Urban Roads	Length of drain damaged – Length of Road damaged No. of culverts damaged –				
	Panchayat Roads	No. of Roads damaged – Length of breaches – Length of Road damaged – No. of culverts damaged –				

		No of culverts washed away				
	River/Canal Embankment Roads	No of Roads damaged in river embankments– Length of Road damaged in river embankments – No of Roads damaged in canal embankments – Length of Road damaged in canal embankments –				
Drinking Water Supply	Rural Water Supply	No of Tube wells damaged – No of platforms damaged – No. of Rural pipe water supply system damaged -				
	Urban Water Supply					
Irrigation	River Embankment	No of breaches – Length of breach in Km – No of partial damage -				
	Canal Embankments	No of breaches – Length of breach in Km – No of partial damage -				
	M I projects	No of Minor Irrigation projects damaged -				
	Clearance of Drainage channels	Length of drainage channels congested with vegetative materials –				
Primary	Primary School	No of Primary School buildings				

Education	Buildings	damaged -				
PHCs	PHCs	No of Primary Health Centres damaged -				
Community assets owned by Panchayats	Community Halls	No of PanchayatGhar/Community Hall damaged -				
	AWWCentres	No of Anganwadi Centres damaged -				
Power	Electrical lines	No of Primary sub-stations damaged – 33 KV lines damaged – 11 KV lines damaged – Distribution Transformers damaged – LT lines damaged –				
		Total				

Chapter-11

Recovery:

A series of long term activities framed to improve upon the repaired activities in the Reconstruction & rehabilitation phase are covered under Recovery phase. Recovery includes all aspects of mitigation and also incorporates the continuation of the enabling process, which assists the affected persons and their families not only to overcome their losses, but also to achieve a proper and effective way to continue various functions of their lives. The Recovery process is therefore a long-terms process in which everyone has a role – the Government including the PRI members, NGOs and especially the affected people, their families and the community.

- Preparation of Recovery plan for displaced population, vulnerable groups, environment, livelihoods
- Organise initial and subsequent technical assessments of disaster affected areas and determine the extent of recovery works necessitated in addition to reconstruction & rehabilitation works.
- Evaluate the extent of works under SDRF/NDRF & other sources(damaged infrastructures)
- Explore opportunities for external aids like (International Agencies / Civil Society / Corporate Sector)
- Allocate funds for the stabilisation of the repaired & reconstructed infrastructure.
- Integrate Climate change & Disaster Risk Reduction features in the recovery programmes

The DM & Collector will be the co-ordinator of all Recovery activities in the District. The role of the DM & Collector will be to:

- Generally monitor the management of the recovery process;
- Ensure implementation of the recovery plan by line departments, blocks
- Effective service delivery minimising overlap and duplication;

Chapter- 12

Financial Arrangement

12.1 National Disaster Response Fund (NDRF)

The National Disaster Response Fund (NDRF) has been constituted by the Government of India as per the sub-sections (1) of section (46) of Disaster Management Act, 2005 and recommendation of the 13th Finance Commission. NDRF has been constituted by replacing the National Calamity Contingency Fund (NCCF).It is administered by the National Executive Committee (NEC).

In the event of a calamity of a severe nature when the State Disaster Response Fund(SDRF) is insufficient to meet the relief requirements, additional central assistance is provided from NDRF, after following the laid down procedure. The State Government is required to submit a memorandum indicating the sector-wise damage and requirement of funds. On receipt of memorandum from the State,

- An Inter-Ministerial Central Team is constituted and deputed for an on the spot assessment of damage and requirement of funds for relief operations, as per the extant items ad norms.
- The report of the Central Team is considered by the Inter-Ministerial Group (IMG) / A Sub-committee NEC constituted under section 8 of DM act, 2005, headed by the Home Secretary.
- Thereafter, the High Level Committee (HLC) comprising of the Finance Minister, the Agriculture Minister, the Home Minister and the Deputy Chairman, Niti Ayog considers the request of the State Government based on the report of the Central Team recommendation of the IMG thereon, extant norms of assistance and approves the quantum of assistance form NDRF.
- This is, however, subject to the adjustment of 75% of the balance available in the State's SDRF for the instant Calamity.

(Please refer page no.___of Volume-II for NDRF Items and Norms)

12.2 State Disaster Response Fund (SDRF)

As per the provisions of Disaster Management Act, 2005 sub-section (1)(a) of Section (48) and based on the recommendation of the 13thFinance Commission, the Government of Odisha has constituted the State Disaster Response Fund (SDRF) replacing the Calamity Relief Fund (CRF). The amount of corpus of the SDRF determined by the 13th Finance Commission for each year the Finance Commission period 2010-15 has been approved by the Central Government. The Central Government contributes 75% of the said fund. The balance 25% matching share of contribution is given by the State Government. The share of the Central Government in SDRF is released to the State in 2 installments in June and December respectively in each financial year.Likewise, the State Government transfers its contribution of 25% to the SDRF in two installments in June and December of the same year.

Ministry of Home Affairs, upon being satisfied that exigencies of a particular calamity so warrant, may recommend an earlier release of the Central share up to 25% of the funds due to the State in the following year. This release will be adjusted against the installments of the subsequent year.

As per the Guidelines on Constitution and Administration of the State Disaster Response Fund (SDRF) laid down by the Ministry of Home Affairs, Government of India, the SDRF shall be used only for meeting the expenditure for providing immediate relief to the victims of cyclone, drought, earthquake, fire, flood, tsunami, hailstorm, landslide, avalanche, cloud burst and pest attack. The State Executive Committee (SEC) headed by the Chief Secretary SEC decides on all matters connected with the financing of the relief expenditure of immediate nature from SDRF.

12.3 Chief Minister Relief Fund (CMRF)

Chief Minister's Relief Fund aims to provide assistance to calamities and in distress condition, to indigent persons suffering from critical ailments and to undertake charitable activities for public welfare.

12.3.1 Cases Eligible for Assistance under CMRF

12.3.1.1 Poor and persons in distress: Relief to the poor, including grantand aid (financial or otherwise) to persons in distress.

12.3.1.2Aged, differently able, orphans, AIDS affected: Assistance for the relief and rehabilitation of the aged, differently able' orphans, HIV/AIDS affected persons/families and those otherwise differently able or incapable of earning their livelihood, by grant and aid (financial and otherwise) and / or maintenance, establishment and support of institutions and homes for the benefit of such persons.

12.3.1.3Persons affected by calamities or violence: Assistance for relief & rehabilitation of persons affected by natural or man-made calamities, communal violence', naxal violence or public disorder of a serious nature or any other calamity' affecting a family or a community, which deserves extreme compassion and not covered under any existing assistance scheme of State/central Government.

12.3.1.4 Assistance for Rural Development: Financial assistance out of CMRF may also be considered to undertake,promote, aid or otherwise support rural development including any programmefor promoting the social and economic welfare of the public in any rural area either directly or through an independent agency following due procedure.

To assist more number of deserving person and for better utilisation of the Chief Minister's Relief Fund, the State Government have delegated powers to the Collectors for sanction of assistance out of CMRF so as to extend such assistance to the deserving persons immediately at the time of their need.

12.4 Release of Funds to Departments and Districts:

Funds required towards pure relief to affected persons / families for natural calamities in shape of emergency assistance, organizing relief camp / free kitchen / cattle camp, agriculture input subsidy and other assistances to affected farmers, ex-gratia as assistance for death cases, grievous injury, house building assistance, assistance to fisherman / fish seed farmers / sericulture farmers, assistance for repair / restoration of dwelling houses damaged due to natural calamities are administered through the respective collectors.

Part funds towards repair / restoration of immediate nature of the damaged public infrastructure are released to the Departments concerned. On receipt of requisition from the Collectors / Departments concerned, funds are released after obtaining approval / sanction of S.E.C. However, funds towards pure relief are released under orders of Special Relief Commissioner / Chief Secretary and the same is placed before the State Executive Committee in its next meeting for approval. To save time, Collectors have been instructed to disburse the ex-gratia assistance from the available cash and record the same on receipt of fund from Special Relief Commissioner.

12.5Damage Assessments and Report after Flood/Cyclone

Private properties and properties of Government under different Departments are damaged by high floods and cyclones. As per para-75 of Orissa Relief Code, the Collector shall undertake assessment of damages to private properties as well as properties of Government. This assessment shall be done quickly soon after the abatement of flood in the prescribed formats prescribed in Appendix- X of Orissa Relief Code.

12.5.1 Submission of preliminary damage report (Para-76 of ORC)

1. The Collector as well as the district level officers under each Department of Government shall immediately after assessment of flood damage forward a copy of their report to their immediate Head of Department. The district level officers may also supply reports to the Collector.

2. The Heads of Departments after necessary scrutiny shall forward their reports to their respective Departments of Government with copy to Special Relief Commissioner, not later than two weeks from the date of abatement of flood.

3. The Special Relief Commissioner shall compile the State report and shall furnish the consolidated preliminary report to the Revenue Department within a week of the receipt of the reports from the Heads of Department.

4. The preliminary flood damage report should be prepared as accurately as possible, as the relief measures, if any, are to be based on the merit and statistical data of that report.

12.5.2 Submission of final flood damage report (Para-77 of ORC)

The concerned Heads of Departments as well as the Collector shall take immediate steps to compile the final report on flood/cyclone damage in the formats prescribed in Appendix- X soon after submission of the preliminary report.

Accidental errors, clerical mistakes, shortcomings, if any, noticed should be rectified in the final report. The final report shall be made available to Special Relief Commissioner as soon as possible and not later than one month from the date of abatement of flood.

On receipt of the reports from the different sources, Special Relief Commissioner shall forthwith compile the State report and furnish the same to the Revenue Department.

12.6 Central and State Government programmes and Schemes on Natural Calamities

Mainstreaming Disaster Management in development planning is the most criticalcomponent to mitigate disaster risks. That’s why it’s important to make note offinancial resources which are used in the implementation of such programmes andschemes which can lessen the risk from disasters by reducing vulnerability. It is also crucial to build communities resilience to deal with them. Moreover, asmandated by Ministry of Finance & Ministry of Home Affairs on

01st and 03rd June,2014 respectively, 10 % flexi-fund within the centrally sponsored schemes (CSS) to be utilised, inter alia for mitigation / restoration activities in the event of naturalcalamities in the sector covered by CSS. Thus, relevant Central Government andState Government funded schemes are identified which are crucial to build overresilience of communities in the context of the district.

Table 12.1: Different State and Central Government Schemes and Programms

Sl No.	Name of the Scheme	Sector	Nodal Department	Objective of the Scheme
1	National Agriculture Insurance Scheme (NAIS)/ Rastriya Krishi Bima Yojna (RKBY)	Crop Insurance	Agriculture Insurance Company of India (AICI)	To protect the farmers against the losses suffered by them due to crop failures on account of natural calamities, such as droughts, floods, hailstorm, storms, animal depredation, etc.
2	Janashree Vima Yojna	Life Insurance	Life Insurance Corporation Of India	The objective of the scheme is to provide life insurance protection to the rural and urban poor persons below poverty line and marginally above the poverty line.
3	*Biju Krushak Kalyan Yojana (BKKY)*	Health Insurance	Director, Agriculture & Food Production (Govt.of Odisha)	*to providing health insurance cover to farmers in the Rural Odisha and their families,*
4	*Rashtriya Swasthya Bima Yojana (RSBY)*	Health Insurance	Ministry of Health & family welfare (Govt. Of India)	To provide financial protection against catastrophic health costs by reducing out. .To improve access to quality health care for below poverty line households of pocket expenditure for hospitalization and other vulnerable groups in the unorganized sector.
5	*Ahar Yojana*	Food	Food & Civil Supplies	To provide cheap lunch to labourers who travel to big

			Govt. Of Odisha	cities in search of work
6	*Madhu Babu Pension Yojana (MBPY)*	Social Security	Women and Child Development Dept. (Govt. Odisha)	To provide pension to the Old person , destitute & disabled persons in the state.
7	*National Family Benefit Scheme (NFBS)*	Social Security	Women and Child Development Dept. (Govt. Odisha)	In the event of death of the primary bread earner of families living below the poverty line, the bereaved families are assisted with a financial assistance of Rs. 20,000/-
8	*Chief Minister Relief Fund (CMRF)*	Social Security	General Administration Dept.(Govt. Of Odisha)	To provide immediate relief to the people in distress of Odisha.
9	*Odisha State Treatment Fund (OSTF)*	Health	Health & Family Welfare Dept. (Govt. Of Odisha)	Provide financial assistance for treatment of the poor patients suffering from life threatening disorder & diseases.
10	*Integrated Child Protection Scheme (ICPS)*	Social Security	Ministry of Women and Child Development Dept. (Govt. India)	Aimed at building a protective environment for children in difficult circumstances, as well as other vulnerable children, through Government-Civil Society Partnership
11	Pradhan Mantri Gramin Awaas Yojana (PMGAY)	Housing, Rural	Ministry of Rural Development. (Govt. India)	Provides financial assistance to rural poor for constructing their houses themselves.
12	Integrated Child Development Services (ICDS)	Child Development	Ministry of Women and Child Development Dept. (Govt. India)	Tackle malnutrition and health problems in children below 6 years of age and their mothers.
13	Janani Suraksha Yojana (JSY)	Mother Care	Ministry of Health & Family Welfare Dept. (Govt. Of India)	One-time cash incentive to pregnant women for institutional/home births through skilled assistance.
14	Mahatma Gandhi National Rural	Rural Wage Employment	Ministry of Rural	Legal guarantee for one

	Employment Guarantee Act (MGNREGA)		Development. (Govt. India)	hundred days of employment in every financial year to adult members of any rural household willing to do public work-related unskilled manual work at the statutory minimum wage of Rs. 120 per day in 2009 prices.
15	Swarnajayanti Gram Swarojgar Yojana (SGSY)	Rural Employment	Ministry of Rural Development. (Govt. India)	Bring the assisted poor families above the poverty line by organizing them into Self Help Groups (SHGs) through the process of social mobilization, their training and capacity building and provision of income generating assets through a mix of bank credit and government subsidy.
16	Pradhan Mantri Awas Yojana (PMAY)	Housing	Ministry of Housing and Urban Poverty Alleviation (Govt. India)	To enable better living and drive economic growth stressing on the need for people centric urban planning and development.
17	UJALA Scheme	Replaced "Bachat Lamp Yojana"	Ministry of Power	UJALA - Unnat Jyoti by Affordable LEDs for All. Scheme aims at reducing electricity bills of consumers, contribute to the energy security of India and also help in environment protection.

12.7Roles of District Planning committee on financial outlay on mainstreaming Disaster Risk Reduction (DRR) in development programms.

Note: Roles and jurisdiction of District Planning Committee to be elaborated

Adequate budget, dedicated staff, capacity development, a monitoring framework, and interdepartmental cooperation need to be in place for effective mainstreaming.

• The funding gap between implementation of NAPCC and current scenario is huge.
Ability to access and leverage climate change finance is important.

• More attention needs to be paid to the monitoring and measuring of mainstreaming. This should include an assessment of inclusion of gender issues and Below Poverty Line families in climate change planning.

• Risk diversification in the context of unpredictable climate patterns is necessary. The options need to include effective programmes of contingency crop planning, crop diversification including the use of hazard resistant crops as well as promoting supplementary income generation from off-farm and non-farm activities.

• The main obstacle in the path of government departments being able to address climate change concerns is dedicated personnel. Officials need to be highly skilled and trained. Additional qualities that an official needs to have in order to function effectively include empathy and communication.

• Detailed procedures that list the precise steps that are to be implemented in case of an emergency and by whom need to be put into place. This will ensure that systems work irrespective of the calibre of the individual official in position at that time.

• Preparation for a disaster as well as risk reduction should be incorporated into school and college curricula. This step will ensure that citizens who are usually the first
on the scene of a disaster are well-equipped to deal with emergencies and also reduce dependence on the National Disaster Response Force.

12.8 Fund provision for disaster preparedness & capacity building

As far as the financial provisions are concerned, the state governments are provided monetary support on six natural calamities, identified by the Finance Commission. The policy and the funding mechanism for provision of relief assistance to those affected by natural calamities are clearly laid down. These are reviewed by the Finance Commission appointed by the Government of India every five years. Financial assistance in the wake of disasters is provided through:

National Disaster Response Fund (NDRF)

The NDRF (earlier known by the nomenclature NCCF) is a Fund constituted under Section 46 of Disaster Management Act, 2005. It covers calamities of cyclone, drought, earthquake, fire, flood, tsunami, hailstorm, landslide, avalanche, cloud burst and pest attack. NDRF is operated by the Government of India (GoI) for the purpose of providing immediate relief to people affected by the calamities of severe nature, under non-plan expenditure. NDRF is classified in the Public Account in Sub section(b) Reserve Funds not bearing interest of the GoI under the National Disaster Response Fund major head 8235 – 'General and other Reserve Funds' – 119. Funds are to be credited into NDRF in accordance with the provisions of DM Act. Let
us have a look at some of these provisions:

- Upon a request made by a state not having adequate balance in its State Disaster Response Fund (SDRF), Ministry of Home Affairs (MHA) or Ministry of Agriculture, as the case may be, will assess whether a case for additional assistance from NDRF is made out under the guidelines and the approved items and norms of assistance under NDRF/SDRF.
- MHA shall oversee the utilization of releases from NDRF for the purposes for which funds have been released and monitor compliance with guidelines of NDRF.
- Upon the approval of High Level Committee (HLC), constituted with members from Ministry of Finance, Ministry of Agriculture, Ministry of Home Affairs, Deputy Chairman Planning Commission, the assistance shall be released by the Ministry of Finance from NDRF to states.
- The actual expenditure out of NDRF should be booked under respective minor heads within major head.
- The Pay and Accounts Office, Ministry of Finance shall release payments to the state governments. The detailed accounts of the Fund shall be maintained by the Controller General of Accounts through the Chief Controller of Accounts, Ministry of Finance.
- The State Executive Committee shall be responsible for ensuring that the expenditure incurred out of funds received under NDRF is in accordance with the items and norms of expenditure of NDRF/SDRF.
- The accounts of NDRF shall be maintained and audited by the Comptroller and Auditor General (CAG) annually. Its report will be submitted to Ministry of Finance and Ministry of Home Affairs.

State Disaster Response Fund (SDRF)

SDRF (which has replaced the earlier Calamity Relief Fund (CRF)) is a Fund constituted under Section 48 (1a) of Disaster Management Act. The SDRF shall be used only for meeting the expenditure for providing immediate relief to the victims of Disasters, as identified for NDRF grant. The SDRF is constituted in Public Account under the Reserve Fund bearing Interest in the Major Head: 8121. The provisions include:

- Of the total contribution indicated by the Thirteenth Finance Commission, GoI will contribute 75 per cent for general category states and 90 per cent for special category states, of the total yearly allocation in the form of a non-plan grant. The balance 25 per cent in case of general category states and 10 per cent in case of special category states will be contributed by the state government concerned.
- The share of GoI to SDRF shall be paid as Grant-in-aid and accounted for in the GoI accounts under the Major Head "3601-Grants-in-aid to state governments – 01 Non-Plan Grants – 109 Grants towards contribution to SDRF".
- The Annual Report shall, inter-alia, furnish details of expenditure incurred by the state government on each of calamities, for each type of expenditure allowed as per the items and norms of expenditure of SDRF/NDRF so fixed by MHA with the concurrence of Ministry of Finance.
- The State's SDRF account would distinctly show the receipt of assistance from NDRF apart from the remaining four sources of receipts into the Fund, namely (i) Centre's share of SDRF, (ii) State's share of Disaster Response Fund, (iii) Returns on investments, and (iv) Redemption of investments.
- The State government will constitute a State Executive Committee (SEC) according to DM Act and entrust it with responsibility to decide on all matters connected with the financing of relief expenditure of immediate relief from SDRF.
- The accounts of SDRF and investment shall be maintained by Accountant General in charge of accounts of the State. CAG would cause audit of SDRF annually.
- The share of the Central government in SDRF shall be remitted to State governments in two instalments in each financial year. The State governments shall furnish a certificate to MHA and Ministry of Finance indicating that the amount received earlier has been credited to SDRF along with State's share of contribution, accompanied by a statement giving the up-to-date expenditure and balance amount available in the SDRF.

National, State, District Response Funds

NDMA has made the following recommendations to highlight the disaster management concerns for financial allocations:

I. Funding of National and State level Mitigation Projects.
II. Constitution of Disaster Response Fund at the National, State and District Levels.
III. Constitution of Disaster Mitigation Fund at the National and State Levels.
IV. Enlargement of the scope of disasters for relief to include some more natural hazards afflicting different parts of the country like frost, cold wave, heat wave, lightning, river and sea erosion. Besides these, it has also been recommended that man-made

calamities occurring due to Chemical, Biological, Radiological and Nuclear origins should also be considered.

The Fourteenth Finance Commission (2015-2020) has responded very positively for greater allocation of fund for disaster management(i.e the allocation of funds for five year is Rs. 4130 crore for odisha. For the year 2018-18 the allocation budget is Rs. 824 crore for odisha state.
This budget emphasis maximum for capacity building measure expenditure. The finance commissioner suggested various recommendations to solve the issue in state and district level.

Under section 48 of the Disaster Management Act, 2005, state governments have the responsibility of establishing State and District Disaster Response and Mitigation Funds. The erstwhile State Natural Calamity Relief Fund (NCRF) is to be merged with State Disaster Response Fund. Actions need to be taken at state level for creation of such funds. There is capacity building fund, which is utilized mostly to modernize the ODRAF to fight against disaster.

An alternative mechanism is to be constituted in all the districts of Odisha to tackle the disasters. As the 14th Finance Commission recommends it, District shall set apart 10% of its development fund for disaster preparedness and mitigation measures.

Section 46 to section 49 of Disaster Management Act, 2005 seeks to provide for the constitution of the following funds:
Section 46, Constitution of National Disaster Response Fund
Section 47, Constitution of National Disaster Mitigation Fund.
Section 48, Seeks to provide for the establishment of State & District Disaster Response Fund and Disaster Mitigation Funds.
Section 49, Seeks to enjoin upon every ministry or department of Government of India to make provision of funds in its annual budget for the purposes of carrying out the activities or programmes set out in its Disaster Management Plan.

Section 39 seeks to enjoin upon each department of the State Government to allocate funds for prevention of disaster, mitigation, capacity building and preparedness. Section 50 provides for emergency procurement and accounting norms where as section 66 provides norms for payment of compensation

The district authority gets 100% financial assistance from Govt. of Odisha for carrying out various capacity building activities such as sensitization programmes, trainings, street plays, mock drills etc.
It may be noted that, the District Planning Offices has been created in all District under the Deputy Commissioner's office and is headed by (1) The District Planning Officer (DPO) as the Head of Office, appointed by Personnel Department from amongst IAS/ Sr. MCS and endorsed by the Planning Department. There are also Research Officer, Assistant Research Officer, Research Assistant and Ministerial staffs appointed by

the Planning Department/ Deputy Commissioner. This office also services the **District Planning and Development Council (DPDC).**

The main duties and function of District Planning Office are as follows:-

1. To convene meetings of the District Planning Boards at least once in two months and to pursue the recommendations of such meetings with the concerned Departments of the State Government and other agencies;
2. To prepare District Annual Plans for the districts and to place the same before the District Planning Boards for consideration before submission to Government;
3. To monitor the implementation of various plan schemes in the districts in general, to identify the limiting factors in the implementation of plan schemes and to place the matter before the District Planning Boards and State Government with specific suggestions for ensuring speedy and efficient implementation of plan schemes;
4. To compile and consolidate quarterly progress reports of district-level plan schemes hitherto done by the District Statistical Officers, to place such consolidated reports before the District Planning Boards for review and then to finalise the consolidated quarterly progress reports of such district-level plan schemes for submission to Government in the month following each quarter. Quarterly progress reports may be obtained from the District Heads of Development Departments, who may also furnish such other information and materials as may be necessary for compilation of the reports;
5. To take up such other activities as may be assigned to them from time to time by the District Planning Boards or by the Government;
6. To perform all other functions as assigned to them by Government; and
7. To ensure co-ordination among all the District heads of Development Departments in the formulation and implementation of plan schemes.

The District Planning and Development Council (DPDC)**.**

The District Planning & Development Councils are constituted one each in all the seven Districts with the District Headquarters as its main office. The District Planning and Development Council were first constituted on 5-3-1986 by an executive order in 4 (four) Districts but after creation of new Districts, the number was increased to 7. Originally, they consisted of 1 (one) Chairman, 2 (two) Vice-Chairmen and 6 (six) Members.The Chairman is the head of the Council, the Deputy Commissioners of the concerned District is the Vice Chairman, all the MLAs of the concerned District, the CEM's are Members and the Additional Deputy Commissioner/DPO is the Member Secretary. The function of the council is to co-ordinate, monitor and review the implementation of District Plans & Programmes. It makes recommendations, Projection of local needs and fixing priority within the objectives of State/National Plan.

ROLE AND FUNCTIONS OF THE COUNCIL ARE AS FOLLOWS :

i. Take stock of the natural and human resources of the District as well as the level and pattern of development and exploitation of these resources.
ii. Projection of local needs and aspirations and translating them into schemes and programmes and fixing priorities within the objectives of the State/ National plan.
iii. Formulation of District development plans.
iv. Co-ordination in the implementation of District Plans and programmes.
v. Monitoring and review of the implementation of District Plans and programmes.
vi. Take up such other studies and functions as may be assigned to it from time to time and such to make suitable recommendation to the State Government.
vii. Make recommendation with a view to ensuring co-ordination in the matter of planning in the State.

From past experience, it is revealed that in Gajapati district there is a well coordination between planning department, district offices and administration. Say Hudhud, Phylin or drought, natural calamities or man made disasters; this department receives possible solution on mitigating issues and arrange fund allocation as possible under the suggession and guidance of DDMA.

11.8 Fund provision for disaster preparedness & capacity building

Note: Provision of funds for different capacity building programms and preparedness measures to be elaborated

Besides Govt allocation of fund for conducting capacity building training programs, it is proposed to keep Department wise 10% fund allocation which will be reserved for capacity building of stakeholders on disaster preparedness. Planning department will be communicated same to execute DRR concepts.

Chapter 13:
Preparation and Implementation of District Disaster Management Plan

13.1 Procedure for preparation of DDMP as per the DM act to be elaborated

It is already recognised that it is possible to take preventive, mitigation, preparedness measures along with the capacity building of the stakeholders so that the negative impact of a disaster can be minimized. Hence, there is a need for good planning. Under the DM Act 2005, it is mandatory on the part of District Disaster Management Authority (DDMA) to adopt a continuous and integrated process of planning, organizing, coordinating and implementing measures which are necessary and expedient for prevention as well as mitigation of disasters. These processes are to be incorporated in the developmental plans of the different departments and preparedness to meet the disaster and relief, rescue and rehabilitation thereafter, so as to minimize the loss to be suffered by the communities and are to be documented so that it is handy and accessible to the general public.

13.2 Authority for maintaining and reviewing the DDMP

Evaluating the effectiveness of plans involves a combination of training events, exercises etc. to determine whether the goals, objectives, decisions, actions and timing outlined in the plan will result in an effective response. District magistrate is the authority for maintaining and reviewing the DDMP.

13.1.1 Proper monitoring and evaluation of the DDMP

Regularly review the implementation of the plan.

13.1.2 Post-disaster evaluation mechanism for DDMP

Check the efficacy of the plan after any major disaster/emergency in the district and see what did work and what did not work and make amendments to the plan accordingly.

13.1.3 Schedule for updation of DDMP: Regular updation process for the DDMP, reflecting sections that need updation at various intervals

As per Sub Section (4) of Section 31 of the Disaster Management Act, 2005, the plan would be reviewed and updated annually and the year

in which the plan has been reviewed would be clearly mentioned in shape of header in each page of the plan.

13.1.4 Uploading of updated plans at DDMA/ SDMA websites

Plan should be web enabled with access on intra and internet. Update coordinates of responsible personnel and their roles / responsibility every six months or whenever a change happens. Names and contact details of the officers/officials who are the nodal officers or the in-charge of resources to be updated on regular basis.

Plan should be circulated to all stakeholder departments, agencies and organisations so that they know their role and responsibilities and also prepare their own plans.

Conducting mock drills at district and sub district levels, at least annually, is important for the district as per approved Mock drill calendar. So every year the cyclone mock drill is conducted in June 19 in all blocks and Tsunami mock drill is conducted in September 7 in coastal blocks. Mock drills for other disaster also conducted in this district. It would ensure that all parties understand their roles and responsibilities clearly and understand the population size and needs of vulnerable groups involving them in the actual exercise. It would also help to test the efficacy of the plans prepared. Based on feedback from such simulation exercises, the plans will have to be revised and capacity would be enhanced to fill the gaps. While indicating the mock drill plan of action, it is essential to list down

Regular Drills / exercises should be conducted to test the efficacy of the plan and check the level of preparedness of various departments and other stakeholders. would ensure that all parties understand their roles and responsibilities clearly and understand the population size and needs of vulnerable groups.

13.1.5 Monitoring and gap evaluation

Regular training and orientation of the officers/officials responsible to implement the plan should be done so that it becomes useful document to the district administration.

Army, NDRF, SDRF and other agencies should be integrated into the plan exercise regularly.

DDMA should hold Regular interaction and meetings with the Army or any other central government agencies for strengthening coordination during disasters.

The DEOC should be made responsible for keeping the plan in updated form and collecting, collating and processing the information.

13.2 Roles of ADM, DEO and Nodal Officers support from other line Departments to be defined

Roles of ADM

- To convene DDMC meeting in regular period of times and circulate the minutes of the meeting among the members.
- To coordinate with the Chairman of DDMC and assist to carry out any DRM activities in the District.
- To officiate the DDMC meeting and other proceedings in the absence of DC/Chairman of DDMC.
- To Prepare and send timely report of the DRM as well as the minutes of the to the Div Com office.
- To Facilitate coordination of all line departments in the Dt. for the disaster management.
- Any other responsibility as the Incident Commander cum Chairman of DDMC allocates, as per the Disaster Management Act.

Roles of DEO

- To assist the Collector in preparation of District Disaster Management Plan (DDMP)
- To update the India Disaster Resource Network (www.idrn.gov.nic.in) web site and other such web portals launched by the government and the district.
- To prepare Disaster Management Plan and convey the same to the Emergency operation Centre (EOC).
- To constitute/update and train Quick Response Teams (QRTs) and Field Response Teams (FRTs) at their department level.
- To coordinate the Support Agencies of the Emergency Support Functions (ESFs) and organize periodic meetings.
- To organize Mock Drills in the district level and the subordinate units level biannually in coordination with the collector.
- To manage in the functioning of District emergency Operation Centre.
- To provide all possible human resource/equipment resources/communication resources available in the department to the Incident Commander in a disaster situation and for training.
- Any other responsibility as the Incident Commander cum Chairman of DDMC allocates, as per the Disaster Management Act.

Role of Nodal Officers of Line Dept.

- To assist the Collector in preparation of District Disaster Management Plan (DDMP).

- To prepare Disaster Management Plan in block and the subordinate units of the department like police stations, schools, hospitals etc.
- To convey such DM Plan to the Emergency operation Centre.
- To provide desirable staff for disasters preparedness among communities by generating awareness and building capacities.
- To assist in preparation of Community Based Disaster Management plan (CBDM) and training to the DMTs for various operations of disasters.
- To organize regular sensitization cum training on disaster management for their own departmental staff.
- To constitute/update and train Quick Response Teams (QRTs) and Field Response Teams (FRTs) at their department level.
- To coordinate the Support Agencies of the Emergency Support Functions (ESFs) and organize periodic meetings.
- To organize Mock Drills in their own departments level and the subordinate units level biannually in coordination with the Collector.
- To assist the functioning of District emergency Operation Centre.
- To coordinate with the Collector during emergency and providing appropriate help.
- To report to the Chairman of DDMC periodically on progress on disaster preparedness in their department
- To provide all possible human resource/equipment resources/communication resources available in the department to the Incident Commander in a disaster situation.
- To provide all possible human resource/equipment resources to the deputy commissioner for organizing training programmes on disaster management.
- To promote the disaster resistant technologies and seismic engineering in construction pertaining to the department.
- To negotiate/implement retrofitting methods for the existing vital/lifeline installations under the department.
- Any other responsibility as the Incident Commander cum Chairman of DDMC allocates, as per the Disaster Management Act.

13.3 **Support of line departments (for providing information) to be mentioned.**

ADM has convened the preparatory meeting of DDMP-2019 on 10th April 2019. The detailed about the plan was briefed at this meeting. The importance of DDMP was also explained. The data's required for preparation of the plan was also explained. As per the decision in the said meeting Nodal officers of different line departments searched the past records and furnished the required information to the district emergency section for incorporation in the DDMP.

13.4 **Time lines for updating DDMP to be mentioned. (From January to February every year) should be incorporated in matrix (information to line departments etc.)**

For preparation of the DDMP-2019 the line department are informed to provide support for next DDMP. The time line is as follows:

SlNo.	Activities to be done	Timeline

1	Consultation with line department officials and important stakeholders at district level	1st week of January
2	Submission of base line data by all line departments	3rd week of January
3	Compilation of information's and preparation DDMP. Sharing of draft with Chairperson, members of DDMA and other stakeholders	1st week of February
4	Necessary modification and finalization	2nd week of February
5	Placing the final copy before DDMA, finalization and submission of a copy to SDMA	Last week of February
6	Approval by SDMA	By March

13.5 **Details of number of consultation and meetings, discussion with stakeholders for modification and final sharing**.

First consultation is for preparatory meeting for DDMP. Individual consultation meeting of sub district level was done for data collection. Then a consultation meeting is called for modification and final sharing

13.6 Sharing and placing before DDMA for approval

The DDMP is prepared after the modification of final consultation and it is placed before DDMA committee for approval. After careful examination by the committee the plan is finalized.

13.7 DDMA Gajapati for approval of DDMP 2019:

Proceedings of Gajapati DDMP 2019 approval note is attached as below for reference.

Chapter-14

LESSONS LEARNT AND DOCUMENTATION

Gajapati District is consists of 5 hilly Blocks and 2 palin area making it vulnerable to cyclone, flood, drought and heat wave is rampant. Nevertheless, the peculiar traditional Housing structures especially thatched ones in rural areas are more susceptible to fire accident even in rainy season. So the disaster management planning of this district may be referred to the inevitable plan, strong administration unit to linkup between the top & bottom and transmission link to the grass root level. It is no doubt that the formulation of disaster plan is for preparedness and commitment for its positive implementation at the hour of crisis.

Disaster management and disaster operations in the district have been consistent with the Disaster Management Strategic Policy Framework. This is achieved by:

Ensuring a comprehensive, all hazards, all agencies approach by achieving the right balance of prevention, preparedness, response and recovery;

Aligning disaster risk reduction, disaster mitigation, disaster resilience and climate change adaptation policy and actions with international and national reforms;
Promoting a transparent, systematic and consistent approach to disaster risk assessment and management, based on the National Disaster Management Policy Act.
Recognizing the commitment of stakeholders and the need for collaboration across all levels of government, community, industry, commerce, government owned corporations, private and volunteer organizations, and local communities in all aspects of disaster management;
Promoting community resilience and economic sustainability through disaster risk reduction.

It is always inevitable that the past lessons learnt from disasters are better eye openers for future disaster management planners. The lessons learnt from Severe Cyclonic Storm - TITLI and the flood in 2018 is worth reading and to be referred for future planning.

14.1Response to Very Severe Cyclonic Storm-TITLI & Subsequent Flood 2018

Receipt Of Cyclonic Warning And Preparatory Steps :

The information regarding impending Cyclone was received during the night of 11.10.2018 onwards and the preparatory steps were immediately taken to convene a meeting of all District Level Officers and the local field functionaries like B.D.Os, Tahasildars, and Executive Officers of NAC etc. Accordingly the meeting was convened at DRDA Conference hall on 9.10.2018.

This preparatory meeting of District Disaster Management Authority (DDMA) was convened on 9.10.2018 under the Chairmanship of the Collector & District Magistrate. The Superintendent of Police, Gajapati, Additional District Magistrates, Project Director, DRDA & Sub Collector of the District were present in the meeting.

Apart from them, all District Level Officers like DWO, DSWO, DPO, heads of different line departments like Deputy Director, Agriculture, C.D.M.O., District

Education Officer, District Project Coordinator, SSA, C.D.V.O., Dist. Fisheries Officer, Executive Engineers of different department, FIRE Officer, B.D.Os, Tahasildars, all Executive Officers of NAC & Municipality of this District etc. participated in the meeting.

In this meeting Collector & District Magistrate, described in detail regarding the threat posed by the severe Cyclonic storm and advised all Officers to take necessary precautionary steps for ensuring safety and security of life and property of the people. All the officers were advised to prepare the Micro Plan at their level for evacuation of the people and taking proper care of them in the temporary cyclone shelters. It was also decided to open a 24 hour control room in all the Blocks and other offices for receiving appropriate information and monitoring the related works. The officers were directed to immediately go back to their concerned headquarters and take precautionary steps for the impending severe cyclone storm.

14.2 Evacuation & Rescue Strategy:

14.2.1 Preparation of Evacuation Micro Plan:

For proper guidance of the Officers in the matter of evacuation, an Office Order was made giving detail guidance for preparation of evacuation Micro Plan. In this order, the concerned Officers were ordered to prepare a Micro Plan ***for evacuation from vulnerable villages*** by the concerned B.D.Os & Tahasildars, Senior Officers were deployed to supervise the work for the purpose. A Micro Plan was prepared to identify location of temporary cyclone shelters. For the purpose only RCC roof, Govt. building or private building which are safe, accessible and are not located in the low lying area were identified. For this purpose, a particular format was also prepared for guidance of the concerned officers. Besides, the following instructions were given for preparation of Micro Plan.

- Requirement is to be calculated for Free Kitchen & Dry ration (for seven days) and polythene sheets, K.Oil and Diesel, Gen-set, Drinking Water, Medicines etc.
- The evacuation is to be done after receiving instruction from DEOC.
- Plan is to be made for mobilization of officers, so that evacuation can be done within half an hour of issuance of orders.
- Proper coordination with Police was essential to handle any law & order situation and for proper distribution of relief materials.

- B.D.Os and Senior Officers to remain in constant touch with District Emergency Operation Centre (DEOC).

14.2.2 Deployment of Senior Officers to likely to be severely affected Blocks/ULBs:

After the preparatory meeting was over on 9.10.2018, some Senior Officers of this district were given exclusive charge to remain in charge of Blocks and ULBs for overall supervision and monitoring of preparedness, post cyclone relief matters to be undertaken in the area allotted to them.

For this purpose, six Senior Officers of this District were assigned with duties. These Officers were instructed to immediately move and camp at the headquarters of the concerned Blocks w.e.f. 9.10.2018. They were directed to supervise all activities relating to preparedness and post cyclone relief measures for the entire area allotted to them. The ***basic responsibilities of Sr. Officers*** were

- Coordinate with all the Line Departments of the concerned area for effective and timely implementation of the pre and post cyclonic relief measure.
- To supervise and ensure that cyclone warning is properly disseminated to all G.Ps, Villages/Wards of ULBs under their charge.
- To verify the macro level master plan of the Block & ULBs and micro level plan for each G.P, Village and Wards for effective preparedness and management of relief work.
- Ensure meeting with each Cyclone Management Committee involving PRIs, NGOs and to ensure holding of mock drill at all the cyclone shelter centres of their allotted area on 10.10.2018 positively.
- To identify safer shelter sites and ensure evacuation of people and live stocks to the identified cyclone shelter centres .
- To ensure detail deployment of staff at each cyclone shelter centre and strategic shelter locations and to chalk out detail evacuation plan involving local NGO, PRIs and Anganwadi Workers, Ashakarmis.
- Ensure sufficient stock of food stuff, generator, K.Oil Candles, Match Boxes, drinking water, Life saving tablets, Halogen tablets at cyclone shelter centres and strategic shelter centres.

- To prepare action plan for clearance of road by keeping liaison with line department, Volunteers, N.G.Os, P.R.Is to facilitate movement of relief materials after cyclone.
- To ensure sufficient stock of food grains, K.Oil, at G.P. Godowns for post cyclonic relief operation.
- To ensure functioning of 24 hours control room at Block & ULB offices with effect from 9.10.2018.
- To conduct inventory of Boat and Boat men and vehicles to be used for evacuation at each G.P. to be used during evacuation and relief operation.
- To identify vulnerable sections of the society like pregnant women, small children, old and infirm persons who are to be given priority at the time of evacuation.
- To ensure safety of the domestic animals and make provision of fodder for the animals by ARD Deptt. and disposal of animal caracases with the help of local NGOs, Volunteers after occurrence of cyclone.
- To ensure sufficient stock of life saving medicines, halogens tablets and presence of health officials at the PHCs, CHCs of the Blocks and ULBs allotted to them.
- To make liaison with RD Deptt., R&B Deptt. South Co. and other line Deptt. for restoration of road, power and disinfection of tube wells on war footing basis after occurrence of the cyclone.

14.2.3 Assignment of Line Deptts. to Senior Officers for coordination:

Apart from this, two Senior Officers of this District viz. ***the Additional District Magistrate and the Project Director, DRDA were given the charge of different line departments*** for proper coordination and monitoring the steps taken by District Level Officials of the Department.

Sl.No	Name & designation of the Senior Officers	List of Department for coordination
1.	Additional District Magistrate (Gen)	1.Food Supplies & Consumer Welfare Deptt.
		2.School & Mass Education Deptt.
		3. ST & SC Development Deptt.
		4. Sport & Youth Services Deptt.
		5. Information & Public Relations Deptt.
		6. Transport Deptt.
		7. Tourism & Culture Deptt.
2.	Additional District Magistrate (Rev.)	1.Revenue & Disaster Management Deptt.
		2. Women & Child Development Deptt.
		3. Health & Family Welfare Deptt.
		4. Animal Resources Development Deptt.
		5. Water Resource Department
		6. Agriculture, Cooperation Deptt.
3.	Project Director, DRDA.	1. Panchayati Raj Deptt.
		2. Works Department
		3. Rural Development Department
		4.Information & Technology Deptt. (Communication & BSNL)
		5. Home Department.
		6. Forest Department
		7. Housing & Urban Development Deptt.

14.2.4Instructions to Blocks/ULBs to form team for Pre & Post cyclonic relief work:

As it was decided to open Temporary Cyclone Shelters at different safe places to evacuate the people staying in kutchha houses and low lying areas, proper steps were also taken for their food and other related requirements. The Executive Officers of the concerned ULBs and the B.D.Os of the concerned Blocks were directed to designate the Nodal Officers to be in charge of relief operations with some assisting staff for receipt and despatch of relief materials to various cyclone shelter centres. The duty of the Nodal Officer was fixed to maintain detail records of the relief materials to be received from District Emergency Centre, Paralakhemundi and subsequently despatch of relief materials to various cyclone shelter centres/ villages / Wards as per the requirement as chalked out in the micro plan prepared by the concerned Block /ULB.

The Nodal Officer was directed to be in readiness round the clock at Block / ULB headquarters for receiving the relief materials and for proper documentation of the same. The Nodal Officer was also requested to involve the local PRIs, Volunteers for proper distribution of relief materials. They were also requested to make preparation in advance to avoid dislocation in the post cyclone relief operation.

All the Blocks were instructed to make detail arrangements at cyclone shelter centres (CSC). They were directed to contact with local PRIs, Anganwadi Workers, ASHA Karmis, Village Leaders and Volunteers to keep close liaison with them for proper evacuation, distribution of relief materials and road clearance etc. They were directed to keep a stock of relief materials for five days including Rice, Dal, Chuda, Gur and 20 Litres K.Oil / Diesel which can be used for the Generator, match boxes / candles etc. Besides, they were also instructed to ensure availability of adequate lifesaving drugs, ORS packets with Anganwadi Workers, ASHA Karmis, who are available at village level and can give their service at the cyclone shelter centre (CSC). The B.D.Os were also instructed to form a team of local volunteers with tree cutting equipments for immediate clearance of roads which may be obstructed due to falling of trees in order to ensure smooth movement of relief materials to cyclone shelter centres. He was also instructed to make inventory of Boats and Boat man and other vehicles tagged to cyclone shelter centres for their use at the time of need.

14.2.5 Advance arrangement for distribution of relief materials to ` Blocks/ULBs

Apart from the above, sufficient relief materials like Rice, Dal, Chuda, Gur, Biscuits and Polythine sheets were also allotted to all the Blocks / ULBs of this District to be used by the people in the cyclone shelter centres and for managing Pre & Post cyclone situation.

For the purpose, the following instructions were issued to be followed scrupulously in the matter of distribution of relief materials.

- The stock must reach designated Cyclone Shelters or Temporary Cyclone Shelters before time.

- The stock will be kept in charge of Nodal Persons of the concerned Cyclone Shelter or Temporary Cyclone Shelter which will be used for evacuated persons. The relief is to be given for three days in 1st phase.
- The dry ration to the most vulnerable families will be distributed at the rate of 5 Kgs Chuda and 1Ks Gur for a family.
- Fire Wood etc. to be kept ready in each free site for running of free kitchens.
- One Barrel of Kerosene Oil i.e. 200 ltrs. in each centre is to be kept from the Retailer. Payment will be made for the quantities used.
- Requirement of Potatoes, Onion, Candles, Match Box etc. to be procured locally or with the help of C.S.O., Gajapati as per request.
- District Teams will be deployed to check readiness of block administration to provide relief and run free kitchens.
- Any further requirement beyond the above allotted quantity to be communicated in advance to District Emergency Officer and Civil Supply Officer.
- In Block control Rooms, Kerosene Oil /Diesel should be stocked for running of the Generator for at least seven days.
- Good lighting arrangements, Gen-set, Candles or Lantern should be made available for each of the Cyclone Shelter or Temporary Cyclone Shelter.
- Sub-Collector will ensure full implementation of above said instructions.

The Collector & District Magistrate authorized the Tahasildars-cum-Executive Magistrates to requisition relief materials such as Chuda, Gur, Dal, Biscuits, Potatoes, Onion, Match Box etc required for the purpose of smooth functioning of cyclone shelters from the stock available with various wholesalers / retailers in their jurisdiction and despatch the same to cyclone shelters. The stocks were to be requisitioned under proper acknowledgement and receipt.

14.2.6Transmission cyclonic warning:

For ensuring effective transmission of information regarding the impending cyclone, the B.D.Os of this District had also ***resorted to Mike announcement in distant and low laying areas***. In rural areas the people generally believe in mike announcement and this announcement made by the B.D.Os also proved to be effective. Besides, the

District Information & Public Relation Officer had also taken recourse to mike announcement in low laying areas. This also proved to be effective and the ***people immediately responded by coming over to the nearby cyclone shelter centres*** for their safety and security.

14.3 Functioning of Control Rooms:

Functioning of control room round the clock especially on 09.10.2018 and 10.10.2018 proved to be a very effective tool for exercising control over local administrative units of the District as well as for dissemination of cyclone information and redressal of the grievance of the people. It also helped in obtaining required information from Blocks, Tahasils, ULBs and different Line Departments.

Control rooms were opened in all the Blocks of the District for receiving as well as transmitting information / instructions relating to the cyclone. Staff were deployed to keep them operational round the clock.

14.4 Steps taken by various Departments:

Apart from the steps taken by Revenue & Disaster Management Department headed by the Collector & District Magistrate at District level, steps were taken by various other Departments for effective management of Pre & Post cyclone activities.

14.4.1 Panchayati Raj Department:

In each Block, 24 hours control room was made operational. Nodal officers were designated for the control room. A team of officials headed by respective B.D.O. remain prepared for management of any eventuality.

14.4.2 Home Department

The control rooms were made operational the office of Superintendent of Police, Gajapati. Officers were designated as Nodal Officers for the control rooms with team of staff. Rescue and relief teams were formed to attend any rescue and relief related assignments.

14.4.3 R &B Department (Works Department):

A Division of the Department prepared a contingency plan with J.C.B, Hydraulic tractor with POL, Driver & other manpower for clearance of roads due to impending cyclone.

14.4.4 Rural Development Department:

A team of officers headed by one Asst. Engineer in each Sub Division was formed along with required machinery to clear the road.

14.4.5 SOUTHCO:

The cyclone room at targeted area was made functional and the Executive Engineers of the respective Division were made the Nodal Officer to monitor the situation. Mobile teams were formed and stock of minimum material were kept ready to mitigate any emergency situation.

14.4.6Public Health Department :

24 hours control room was made operational at respective Divisional Office along with Nodal Officers in-charge. Adequate number of water tankers, Diesel Gen-sets were kept ready and special squad was formed to meet any exigency.

14.4.7 B.S.N.L:

A special meeting was held between Collector and the DGM and other Officers of BSNL. The issue of running of Engine Alternator (minimum 72 hours) was discussed in order to ensure supply of electricity to important locations in case of power failure.

14.4.8 Forest Department:

The Range level task force was constituted under Forest Divisions and teams were kept ready for emergency services with all tree cutting equipments and related materials.

14.5 Action taken on 11.10.2018:

On the concerned day i.e.12.10.2013 on which “TITLI” struck, the administration both at District Level and Block / Tahasil level remained totally active. Heavy rain & wind of speed around 160 km/hr from the night & morning hours, making it difficult to move to any place. Besides, health care of the concerned people

was also attended by providing medicines for minor diseases like fever, cold and even for treatment of pregnant women. The District Office was functioning in full fledged manner and the officers as well as staff worked round the clock.

14.6. Relief Operation:

For managing relief operations properly and equitably, guidelines were issued for distribution of food relief to the victims of TITLI. In this letter it was instructed to provide relief food to the affected families because of loss of property, wage loss and disruption of livelihood.

As per joint report received from B.D.O. and Tahasildar regarding identification of villages which are very severely affected, it was found that extensive damage to public infrastructure, damage to house, damage to agriculture crop, fruit bearing trees, damage to fisherman families (Boat, Net etc.) has taken place and there is no village which has escaped the disastrous effect. It was also found that there has been disruption of livelihood and the same was continuing as restoration of power line and other public utilities will take some time. Therefore, it was decided to distribute the relief uniformly in all the villages and ULBs. Accordingly it was decided to provide food (Rice) @ 50Kgs, free of cost and cash (relief assistance) @ Rs. 1000/- per family for purchase of Dal etc. as communicated by Special Relief Commissioner, Odisha for very severely affected villages.

Apart from that, all the Tahasildars of this District were instructed to distribute Polythene sheets to the victims of TITLI (very severe cyclone)., the detail guidelines for distribution of Polythene through the Revenue field staff like Revenue Supervisor, Revenue Inspector and Amin were spelt out.

For proper monitoring and supervision of distribution of relief materials at the Block / ULB level, 10 (Ten) Senior Officers of this District were assigned with duties in respect of different Blocks / ULBs and their headquarters was also fixed in that area to ensure proper supervision of relief work.

Subsequently some modifications have been made in this order and some extra Officers have been posted as District Nodal Officer for effective management of relief operations.

The following arrangements were made for the District Nodal Officers.

The District Nodal Officers will stay at Revenue I.B. and P.W.D. I.B located at respective headquarters fixed for them. They will use the office of the local B.D.O / Tahasildar and send their detail report to the District Office. The Senior Officers will supervise and monitor the operation of relief and rehabilitation work in respect of Block / ULB allotted to them and submit detail report to the District Office by 6.00 PM every day by FAX / E-Mail.

Apart from that, Nodal Officers and Senior Supervising Officers have been appointed for taking up various works relating to relief and rehabilitation and to address various concerns of the victims of TITLI (very severe cyclonic storm) which hit Gajapati District on 11.10.2013. In this order different works like Law & Order coordination, Civil Suplies coordination(relief materials), Line Department Coordination including restoration of Power, Roads, Drinking Water, Tele Communication, Medical Aids etc., Grievance and complaints monitoring mechanism, vehicle and POL management, submission of report & returns to Govt., assessment of damage, documentation, management of Senior Officers visit etc. were divided among Additional District Magistrates and Project Director, DRDA as Supervisory Officers and Asst. Collector (Emergency) of the Collectorate as Nodal Officer.

In order to expedite the process of distribution of relief to the cyclone victims, Government of Odisha in Revenue & Disaster Management Deptt. have appointed 10 Nos. of senior OAS Officers for this District. Out of them all Officers were deputed to different Blocks / ULBs for supervising distribution of relief materials & restoration works.

14.7 Status of relief operations:

The following amounts of relief materials and Polythene sheets were distributed among the people covering all the Blocks/ ULBs on account of Cyclone-TITLI-2018.

No. of families helped	Quantity of rice distributed (Kg.)	Amount of relief assistance disbursed (Rs.)	No. of Polythene sheets distributed.
2	3	4	5

134891	6744400	378019571	19633

In order to smoothen the relief and restoration work in the affected area of this District, the Superintendent of Police, Gajapati had constituted teams of Police Officials to coordinate and assisted the District Administration. The detail information of Police arrangements had been communicated to District Level Nodal Officers, all Sub-Collectors, all Tahasildars, all B.D.Os of the District and all the Asst. Collectors of Collectorate to take help of these teams as and when necessary.

14.8 Restoration:

After occurrence of cyclone, taking up of restoration work was felt extremely necessary. Immediate necessity was felt for road clearance so that Officers and staff along with relief materials can move to different areas of the District. For the purpose, 02 NDRAF and 04 ODRAF , 07 Fire teams were present to discharge their duties. ODRAF with NDRF did excellent job by cleaning connecting link between Gajapati & other district of Odisha via AP.

In this connection the Fire Service has done an excellent job by providing cutters for road clearance which proved very effective for cutting of trees. Besides, some B.D.Os, Forest Officers have also contributed for road clearance by taking up the work on their own by using JCB. Excellent coordination work has been done by Sub-Collector at Sub Division level and the District Nodal Officers at District Level. Almost all roads have been cleared in this District.

14.9 Restoration of Water Supply:

Immediately after the cyclone i.e. on 11.10.2018, water was supplied through tankers by P.H.D./ ULBs in urban areas and by R.W.S.& S. Deptt. in rural areas. The water supply was ensured by using Gen-set from Berhampur, Bhubaneswar and other U.L.Bs of this District. In Rural area the water was provided to the needy people by the R.W.S. & S (RD) Deptt.

14.10 Restoration of Electricity:

All possible steps had been taken up SOUTHCO to restore the Electricity supply throughout the District. Important places like Hospitaland the District Office mainly Collectorate had been supplied with Electricity w.e.f. the evening of 11.10.2018. The electricity restoration work for other places was going on in a full swing.

14.11 Rehabilitation:

The rehabilitation work had started. The Tahasildar and B.D.Os made detail survey by engaging their field functionaries who moved from village to village and collected actual data. Other Line Department Officers were also on the job and their report submitted to the District Office have been sent to the Govt. for necessary action and providing of assistance as per norms.

Chapter-6: Safety of School and Child Care Institutions

6.1 Order on WP(C) 483/2004 of Hon'ble Supreme Court

The Hon'ble Supreme Court vide orders of dated 14.08.2017 in WP (C) 483/2004, directs vide letter no 2437/2004/SC/PIL/(WRIT) dt. 23.08.2017 that the School Safety Policy (SSP) 2016 guidelines issued by NDMA are statutory in nature and shall be implemented in letter and spirit by all concerned authorities for all schools. The direction of the Supreme Court in Implementation of the School Safety Policy Guidelines Inter-alia postulates as follow:

- Time bound implementation of the Guidelines
- District Disaster Management Authority to ensure and monitor compliance of the said Guidelines
- District Education Officer of each District to be a "Nodal officer" with responsibility, liability and obligation as well as powers and functions to ensure strict compliance with the Guidelines within the district of his jurisdiction.
- Joint Monitoring Committee consisting of representations of both Department of School Education & Literacy, Ministry of HRD and NDMA
- Quarterly compliance reports from the Chief Secretary to MHRD and NDMA on the actions taken.

Hon'ble Supreme Court has also defined few actions at different levels to ensure school safety.

State & District Level	School Level
• Policy for safety audits in all schools • 'Stability certificate' by	• Schools must take appropriate safety

Government-certified engineer. • Manual for fire safety procedures and other safety precautions • The National Building Code of India, 2005, to construct fire-safe buildings. (Revised 2016)	measures and an emergency response plan that delineates staff responsibilities, communication modes, and training and updating procedures for all members of the faculty, staff and students. • Fire insurance coverage should be made mandatory for all schools. • Ensuring that the kitchen in the precincts of the school has adequate safety mechanisms.

[Ref. :Fire Safety Measures in Schools(Section 3.1 p-23) / Training of School Teachers & Other Staff (Section 3.1 p-25) /School Building Specifications (Section 3.1 p-27) Clearance &Certificates (Section 3.1 p-29) SC. Judgement on WP(C) 483/2004]

6.2Guidelines on School Safety Policy, 2016- NDMA

The School Safety encompasses "the creation of safe environments for children starting from their homes to their schools and back." This as well includes safety from large-scale natural hazards, human made risks, pandemics, violence as well as more frequent and smaller-scale fires, transportation and other related emergencies and environmental threats that can adversely affect the lives of children.

Vision:

- The Guidelines stand for a vision of India where all children and their teachers, and other stakeholders in the school community are safe from any kind of preventable risks that may threaten their well-being during the pursuit of education.
- Educational continuity is maintained/ resumed even in the immediate aftermath of a disaster so that Children are physically, mentally and emotionally secure within their schools.

Approach and Objectives:

- All hazard approach.
- All schools; all stakeholders 2. Strengthening existing policy provisions to make schools safer
- School Safety as an indicator of quality for continued planning, execution and monitoring
- Primary objective is to ensure the creation of safe learning environment for children.

- Also seek to highlight specific actions towards school safety that can be undertaken by different stakeholders within the existing framework of delivery of education.

Applicability:

- The National School Safety Policy Guidelines apply to all schools in the country- whether government, aided or private, irrespective of their location in rural or urban areas.
- They apply to all stakeholders involved in delivery of education to Children in India

All hazard approach:

- School Safety efforts needs to take cognizance of all kinds of hazards that may affect the wellbeing of children.
- Hazards include structural and non-structural factors.
- Structural factors include dilapidated buildings, poorly designed structures, faulty construction, poorly maintained infrastructure, loose building elements, etc.
- Non Structural factors include loosely placed heavy objects such as almirahs, infestation of the campus by snakes and any other pests, broken or no boundary walls, uneven flooring, blocked evacuation routes, poorly designed and placed furniture that may cause accidents and injury, inadequate sanitation facilities, etc.

Right to Education Act 2009:

- The Act sets minimum norms and standards with regard to location and quality of schools and in Clause 19, lays down that no school shall be established, or recognized unless it fulfills the norms and standards specified in the schedule.
- One of the key standards is in relation to access to “all weather buildings”; in “areas with difficult terrain, risk of landslides, floods, lack of roads and in general, danger for young children in the approach…
- the State Government / Local Authority shall locate the school in such a manner as to avoid such dangers”.
- The Act lays down the formation of the School Management Committee for planning of infrastructure and other requirements with respect to operational functioning of schools.

- The School Development Plan, as laid out by the Act, spells out the physical requirements of additional infrastructure and equipments to meet the norms spelt out in the schedule (in relation to all weather buildings).

Key Action Areas:

1. **Institutional strengthening at the State & District levels**
   - Co-opting senior officials of the Department of Education in SDMA and DDMA.
   - Nomination of School Safety Focal Point Teacher & Sensitization of School Management Committee on DM.

2. **Planning for Safety :**
   - Structural Measures (including siting, design and detailing for structural safety).
   - Non-structural Measures.
   - Preparation & implementation of School Disaster Management Plan.
   - Leveraging existing flagship programmes to make school campus safer.

3. **Capacity building for safe schools :**
   - Training for students and school staff
   - Specialized training and skill building of Education officers, representatives of SCERT and DIET, SDMA, DDMA, etc on school safety
   - Mock Drills

4. **Disaster Management in Core Curriculum:**

5. **Regular monitoring of risk and revision of School Safety Plans (including Safety Audits & Availability of Emergency Equipment).**

Details of Child Care Institutions

Sl No.	Name and Address of the Organization	Boys	Girls	Total No of Children	Name and Contact no.of the Shift-in-Charge	Fire Safety Equipments (Fire Extinguisher, Alarm)	Staff Training on Fire Safety Equipment	Near by open space for evacuation	Alternative Shelters
1	Daystar Home for Destitute Kids,At- Jarrau, Po- Govindapur, Mohana,	29	00	29	Siyan Majhi Ph. No. - 9439358740	Yes	No	Yes	UP School, Jarau, Mohana
2	Nissan Shalom Children Home At/Po- Gumma,	36	00	36	Subhankar Lima Ph. No. - 8763185003	Yes	No	Yes	Another building is available inside the campus
3	Vivekananda Residential School At- S. Uruda, Po- Labanyagada	32	00	32	Karunakar Sabar Ph. No. - 9439324206	No	No	Yes	100 Seated Hostel, SC & ST Dept., S. Uruda
4	Sri Jagannath Niketan At/Po -R. Sitapur	29	00	29	Narasingh Deo Ph. No. - 9861259412	No	No	Yes	Bharatmata Training Institution
5	Navajeevan Blind Relief Centre At- Dandamala Street, Po- Paralakhemundi	00	79	79	S.V. Ramana Ph. No. - 9692087177	No	No	Yes	Asha Ra Aloka, SOPUTRA
6	Nissan Shalom Children Home (Specialised Adoption Agency) At- Biswanath Nagar, Opp. Sriya Hotel, Po- Paralakhemundi	00	03	03	Pratyush Kumar Surjya Ph. No. 8763593023	No	No	Yes	Navajeeban Blind & Relief Centre

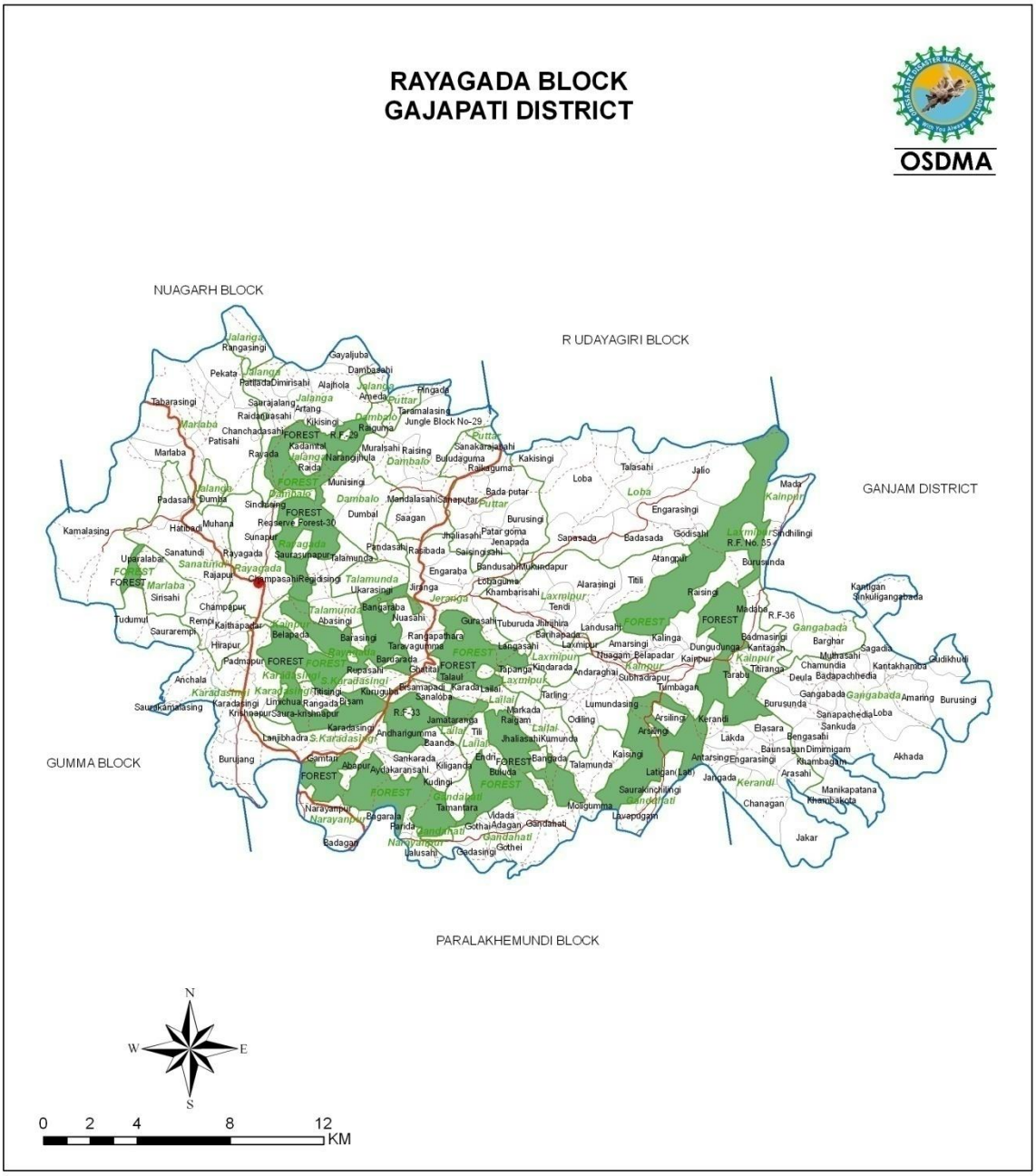
RAYAGADA BLOCK
GAJAPATI DISTRICT
OSDMA
NUAGARH BLOCK
R UDAYAGIRI BLOCK
GANJAM DISTRICT
GUMMA BLOCK
PARALAKHEMUNDI BLOCK
N
W
E
S
0 2 4 8 12
KM

ODISHA STATE

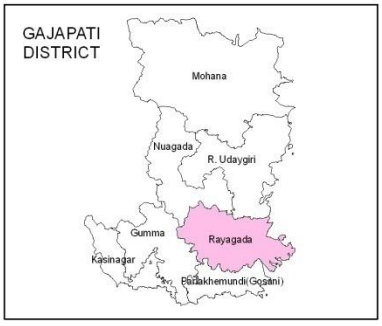
GAJAPATI
DISTRICT
Mohana
Nuagada
R. Udaygiri
Gumma
Rayagada
Kasinagar
Paralakhemundi (Gosani)

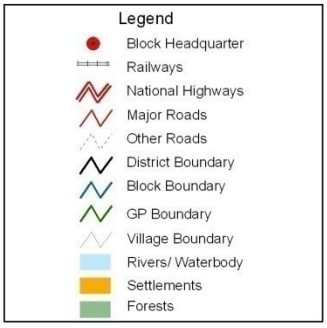
Legend
Block Headquarter
Railways
National Highways
Major Roads
Other Roads
District Boundary
Block Boundary
GP Boundary
Village Boundary
Rivers/ Waterbody
Settlements
Forests

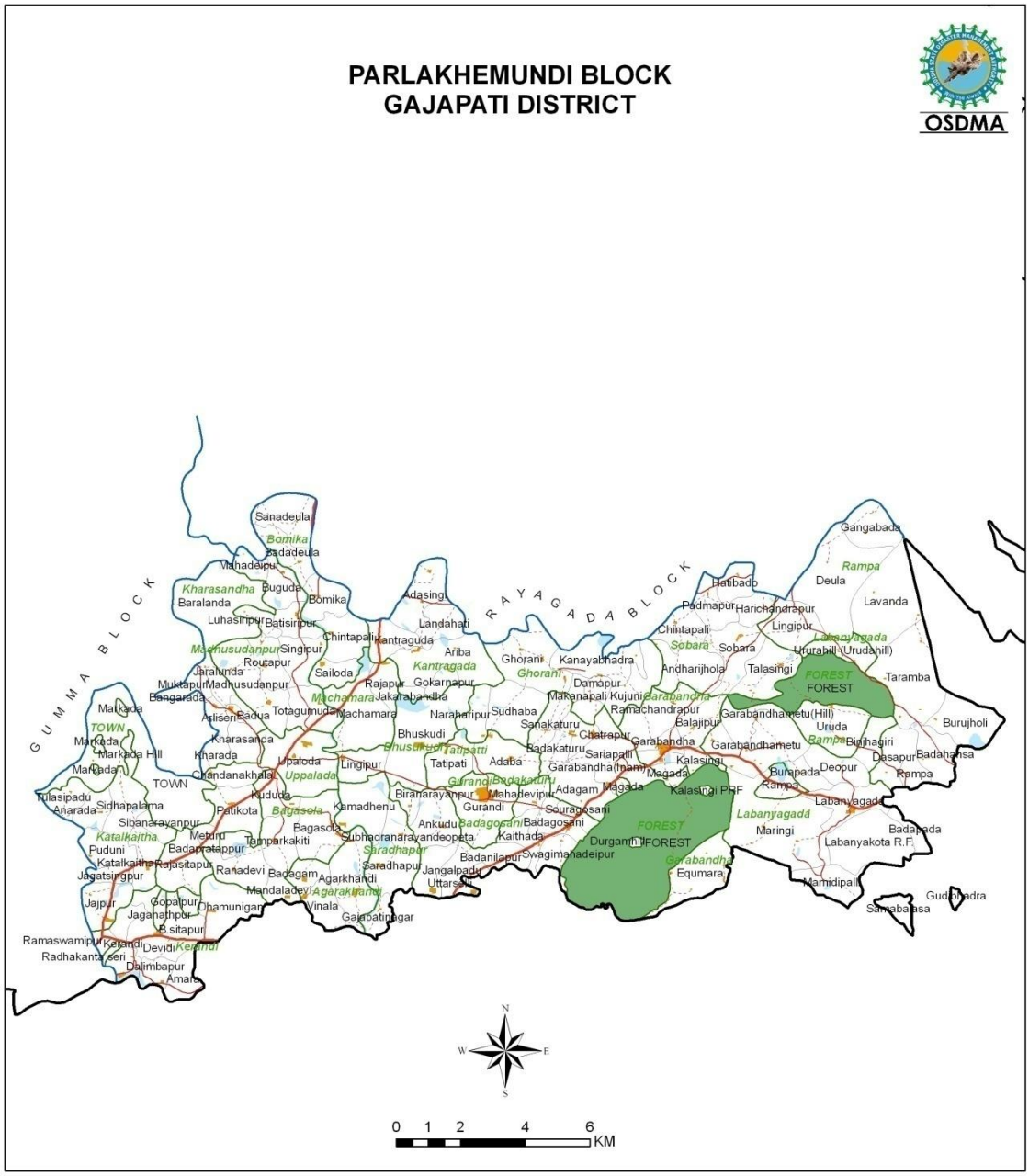
PARLAKHEMUNDI BLOCK
GAJAPATI DISTRICT
OSDMA
GUMMA BLOCK
RAYAGADA BLOCK
TOWN
FOREST
Sanadeula
Bomika
Badadeula
Mahadeipur
Kharasandha
Buguda
Bomika
Baralanda
Luhasiripur
Batisiripur
Madhusudanpur
Singipur
Routapur
Jaralunda
Muktapur
Madhusudanpur
Bangarada
Chintapali
Kantraguda
Adasingi
Landahati
Ariba
Kantragada
Sailoda
Rajapur
Gokarnapur
Machamara
Jakarabandha
Narahariipur
Sudhaba
Bhuskudi
Bhuskudi
Tatipatti
Tatipati
Adaba
Gurandi
Badakaturu
Biranarayanpur
Mahadevipur
Gurandi
Ankudu
Badagosani
Kaithada
Badanilapur
Swagimahadeipur
Jangalpadu
Uttarsoli
Sanakaturu
Chatrapur
Badakaturu
Sariapalli
Garabandha
Garabandha (Inam)
Adagam
Magada
Kalasingi
Kalasingi PRF
Durgamhill
Garabandha
Equmara
Ghorani
Kanayabhadra
Damapur
Makanapali
Kujuni
Ramachandrapur
Balajipur
Andharijhola
Chintapali
Sobara
Sobara
Padmapur
Harichandrapur
Lingipur
Hatibadu
Gangabada
Rampa
Deula
Lavanda
Labanyagada
Ururahill (Urudahill)
Talasingi
Taramba
Garabandhametu(Hill)
Uruda
Rampa
Garabandhametu
Burujholi
Binjhagiri
Dasapur
Badahansa
Rampa
Deopur
Burapada
Rampa
Labanyagada
Labanyagada
Maringi
Badapada
Labanyakota R.F.
Mamidipali
Gudibhadra
Samabalasa
Markada
Markada Hill
Markada
Tulasipadu
Anarada
Sidhapalama
Sibanarayanpur
Katalkaitha
Puduni
Katalkaitha
Jagatsingpur
Jajpur
Ramaswamipur
Radhakanta seri
Kerandi
Devidi
Dalimbapur
Amara
Kharasanda
Kharada
Chandanakhalal
Upaloda
Uppalada
Lingipur
Kududa
Patikota
Bagasola
Bagasola
Kamadhenu
Tamparkakiti
Meturu
Badapratappur
Rajasitapur
Ranadevi
Badagam
Agarkhandi
Mandaladevi
Agarakhandi
Vinala
Gajapatinagar
Gopalpur
Dhamunigar
Jaganathpur
B.sitapur
Kerandi
Ankudu
Badagosani
Subhadranarayandeopeta
Saradhapur
Saradhapur
Jagatsingpur
Kalahandi
Nawarangapur
Kandhamal
Ganjam
Gajapati
Kalahandi
Nayagarh
Khurda
Puri
Cuttack
Jajpur
Dhenkanal
Angul
Bolangir
Sonepur
Boudh
Bargarh
Sambalpur
Deogarh
Keonjhar
Mayurbhanj
Balesvar
Bhadrak
Jagatsingpur
Kendrapara
Nuapada
Kalahandi
Rayagada
Gajapati
Korapur
Malkangiri
N
S
E
W
0 1 2 4 6
KM

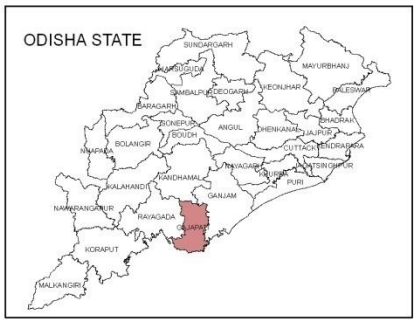
ODISHA STATE

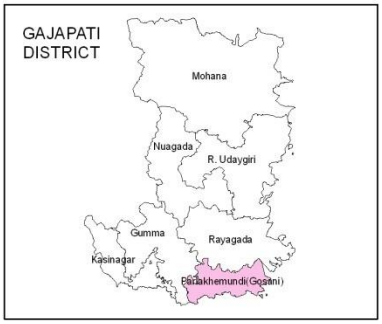
GAJAPATI
DISTRICT
Mohana
Nuagada
R. Udaygiri
Gumma
Rayagada
Kasinagar
Parlakhemundi(Gosani)

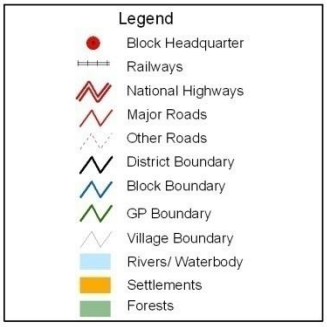
Legend
Block Headquarter
Railways
National Highways
Major Roads
Other Roads
District Boundary
Block Boundary
GP Boundary
Village Boundary
Rivers/ Waterbody
Settlements
Forests

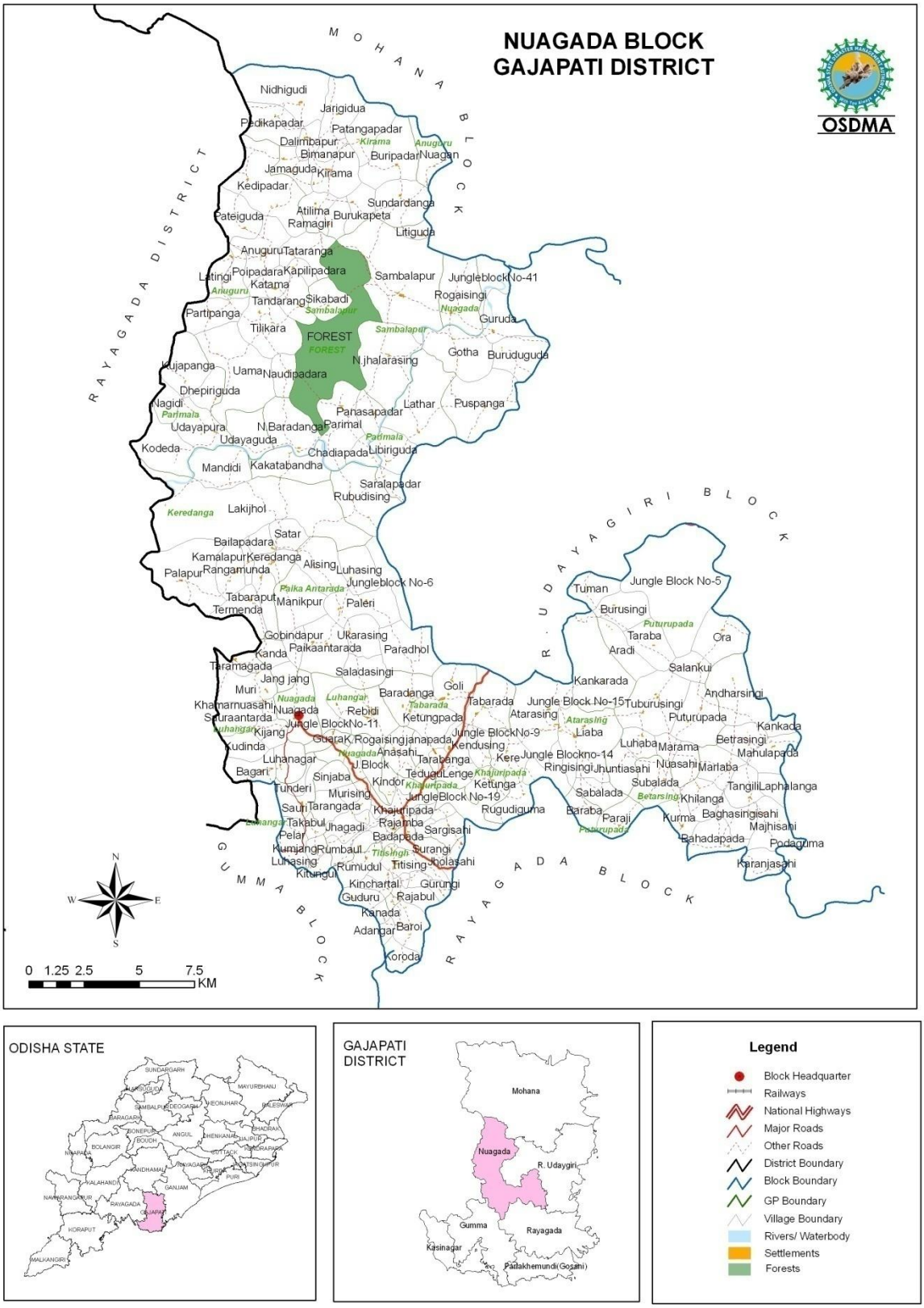
NUAGADA BLOCK
GAJAPATI DISTRICT
OSDMA
MOHANA BLOCK
RAYAGADA DISTRICT
R. UDAYAGIRI BLOCK
GUMMA BLOCK
RAYAGADA BLOCK
FOREST
Nidhigudi
Jarigidua
Pedikapadar
Patangapadar
Dalimbapur
Bimanapur
Buripadar
Nuagan
Jamaguda
Kirama
Kedipadar
Sundardanga
Pateiguda
Atilima
Burukapeta
Ramagiri
Litiguda
Anuguru
Tataranga
Latingi
Poipadara
Kapilipadara
Sambalapur
Jungleblock No-41
Katama
Rogaisingi
Tandarang
Sikabadi
Partipanga
Guruda
Tilikara
Gotha
Burudugudа
N.jhalarasing
Kujapanga
Uama
Naudipadara
Dhepiriguda
Nagidi
Panasapadar
Lathar
Puspanga
Udayapura
N.Baradanga
Parimal
Udayaguda
Kodeda
Chadiapada
Libiriguda
Mandidi
Kakatabandha
Saralapadar
Rubudising
Keredanga
Lakijhol
Satar
Bailapadara
Kamalapur
Keredanga
Alising
Luhasing
Palapur
Rangamunda
Jungleblock No-6
Palka Antarada
Tabaraput
Manikpur
Paleri
Termenda
Tuman
Jungle Block No-5
Burusingi
Puturupada
Taraba
Ora
Gobindapur
Ukarasing
Aradi
Kanda
Paikaantarada
Paradhol
Salankui
Taramagada
Saladasingi
Kankarada
Jang jang
Goli
Andharsingi
Muri
Baradanga
Tabarada
Jungle Block No-15
Tuburusingi
Khamarnuasahi
Nuagada
Rebidi
Atarasing
Puturupada
Sauraantarda
Jungle Block No-11
Ketungpada
Kankada
Kijang
Jungle Block No-9
Liaba
Kudinda
Guara
K.Rogaisingi
janapada
Kendusing
Luhaba
Marama
Betrasingi
Luhanagar
Anasahi
Tarabanga
Kere
Jungle Blockno-14
Mahulapada
Bagari
J.Block
Ringisingi
Jhuntiasahi
Nuasahi
Marlaba
Sinjaba
Tedugi
Lenge
Khajuripada
Subalada
Tunderi
Kindor
Kettunga
Sabalada
Betarsing
TangiliLaphalanga
Murising
JungleBlock No-19
Khilanga
Sauri
Tarangada
Khajuripada
Rugudiguma
Baraba
Paraji
Kurma
Baghasingisahi
Takabul
Jhagadi
Rajamba
Sargisahi
Majhisahi
Pelar
Badapada
Bahadapada
Podaguma
Kumjang
Rumbaul
Titisingh
Surangi
Luhasing
Rumudul
Titising
Jholasahi
Karanjasahi
Kitungul
Kinchartal
Gurungi
Guduru
Rajabul
Kanada
Adangar
Baroi
Koroda
N
S
E
W
0 1.25 2.5 5 7.5
KM
ODISHA STATE
GAJAPATI DISTRICT
Mohana
Nuagada
R. Udaygiri
Gumma
Rayagada
Kasinagar
Paralakhemundi(Gosani)
Legend
Block Headquarter
Railways
National Highways
Major Roads
Other Roads
District Boundary
Block Boundary
GP Boundary
Village Boundary
Rivers/ Waterbody
Settlements
Forests

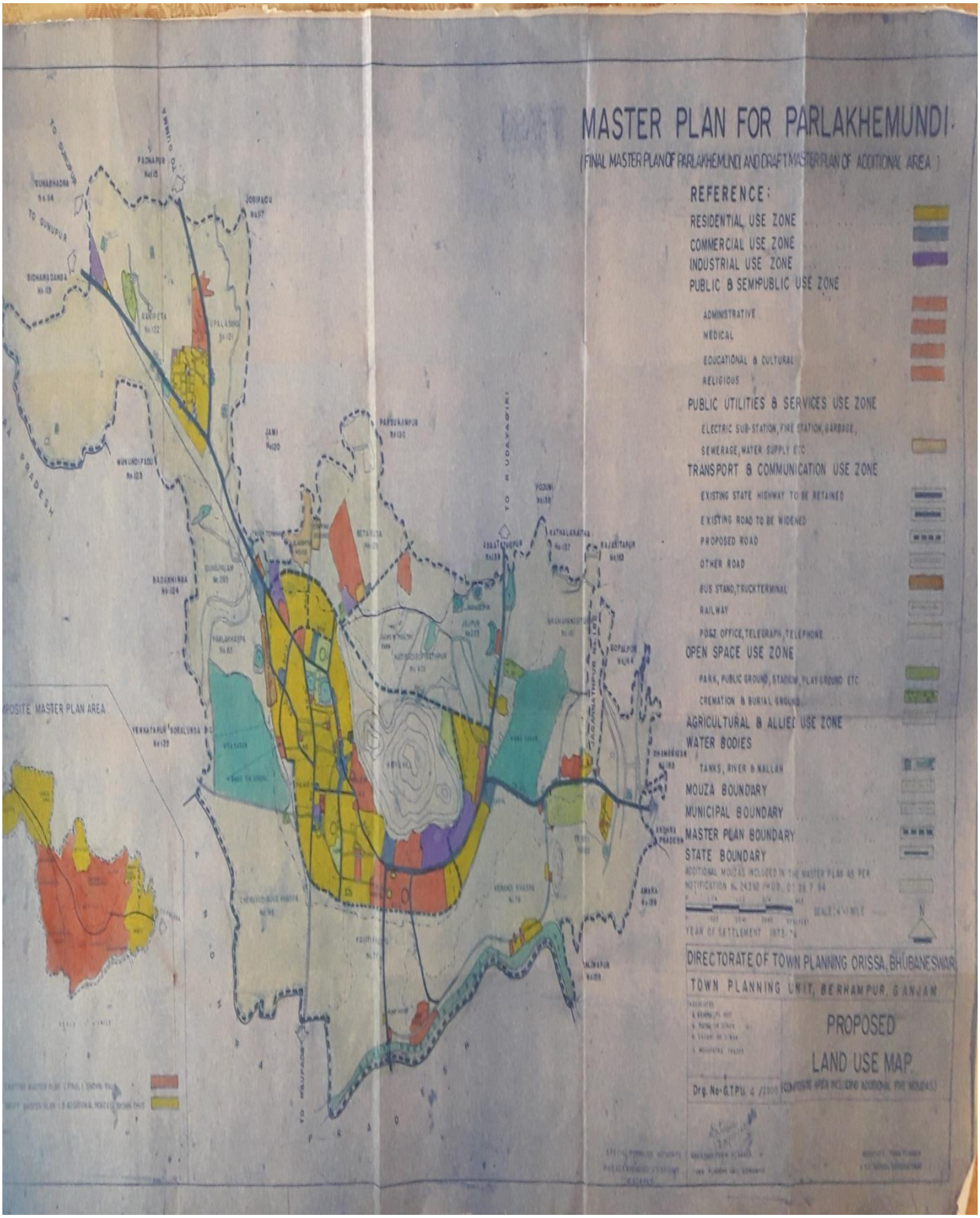
MASTER PLAN FOR PARLAKHEMUNDI
(FINAL MASTER PLAN OF PARLAKHEMUNDI AND DRAFT MASTER PLAN OF ADDITIONAL AREA)
REFERENCE:
RESIDENTIAL USE ZONE
COMMERCIAL USE ZONE
INDUSTRIAL USE ZONE
PUBLIC & SEMIPUBLIC USE ZONE
ADMINISTRATIVE
MEDICAL
EDUCATIONAL & CULTURAL
RELIGIOUS
PUBLIC UTILITIES & SERVICES USE ZONE
ELECTRIC SUB-STATION, FIRE STATION, GARBAGE,
SEWERAGE, WATER SUPPLY ETC
TRANSPORT & COMMUNICATION USE ZONE
EXISTING STATE HIGHWAY TO BE RETAINED
EXISTING ROAD TO BE WIDENED
PROPOSED ROAD
OTHER ROAD
BUS STAND, TRUCK TERMINAL
RAILWAY
POST OFFICE, TELEGRAPH, TELEPHONE
OPEN SPACE USE ZONE
PARK, PUBLIC GROUND, STADIUM, PLAY GROUND ETC
CREMATION & BURIAL GROUND
AGRICULTURAL & ALLIED USE ZONE
WATER BODIES
TANKS, RIVER & NALLAH
MOUZA BOUNDARY
MUNICIPAL BOUNDARY
MASTER PLAN BOUNDARY
STATE BOUNDARY
YEAR OF SETTLEMENT 1973-74
DIRECTORATE OF TOWN PLANNING ORISSA, BHUBANESWAR
TOWN PLANNING UNIT, BERHAMPUR, GANJAM
PROPOSED
LAND USE MAP
POSITE MASTER PLAN AREA

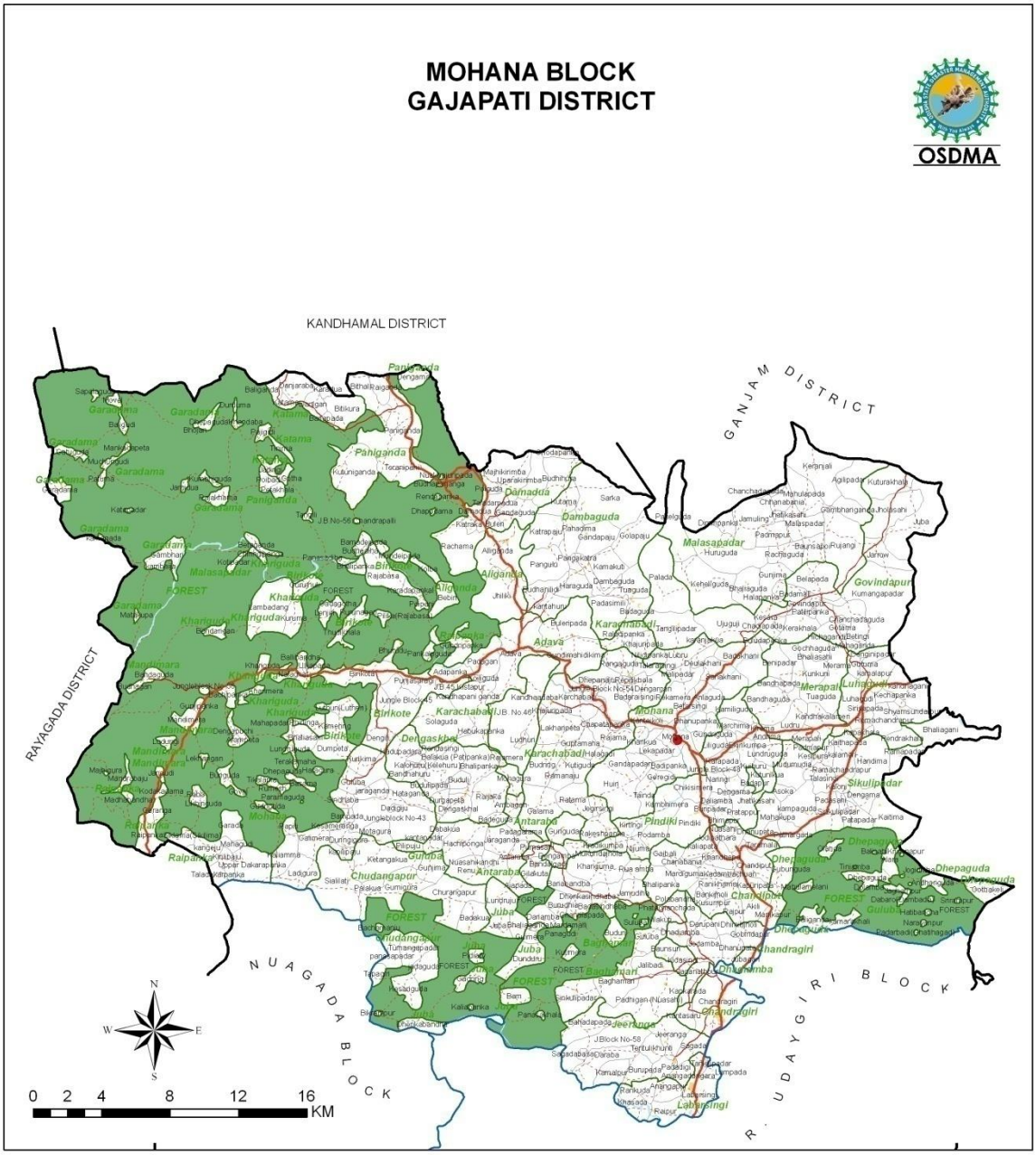
MOHANA BLOCK
GAJAPATI DISTRICT
OSDMA
KANDHAMAL DISTRICT
GANJAM DISTRICT
RAYAGADA DISTRICT
NUAGADA BLOCK
R. UDAYGIRI BLOCK
0 2 4 8 12 16
KM

ODISHA STATE

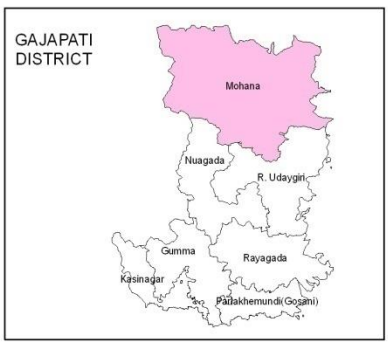
GAJAPATI
DISTRICT
Mohana
Nuagada
R. Udaygiri
Gumma
Rayagada
Kasinagar
Padakhemundi(Gosahi)

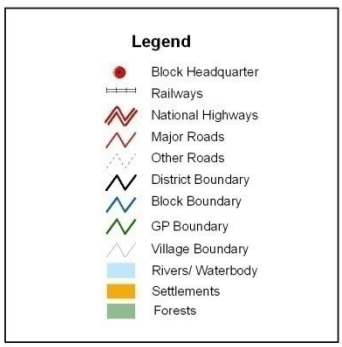
Legend
Block Headquarter
Railways
National Highways
Major Roads
Other Roads
District Boundary
Block Boundary
GP Boundary
Village Boundary
Rivers/ Waterbody
Settlements
Forests

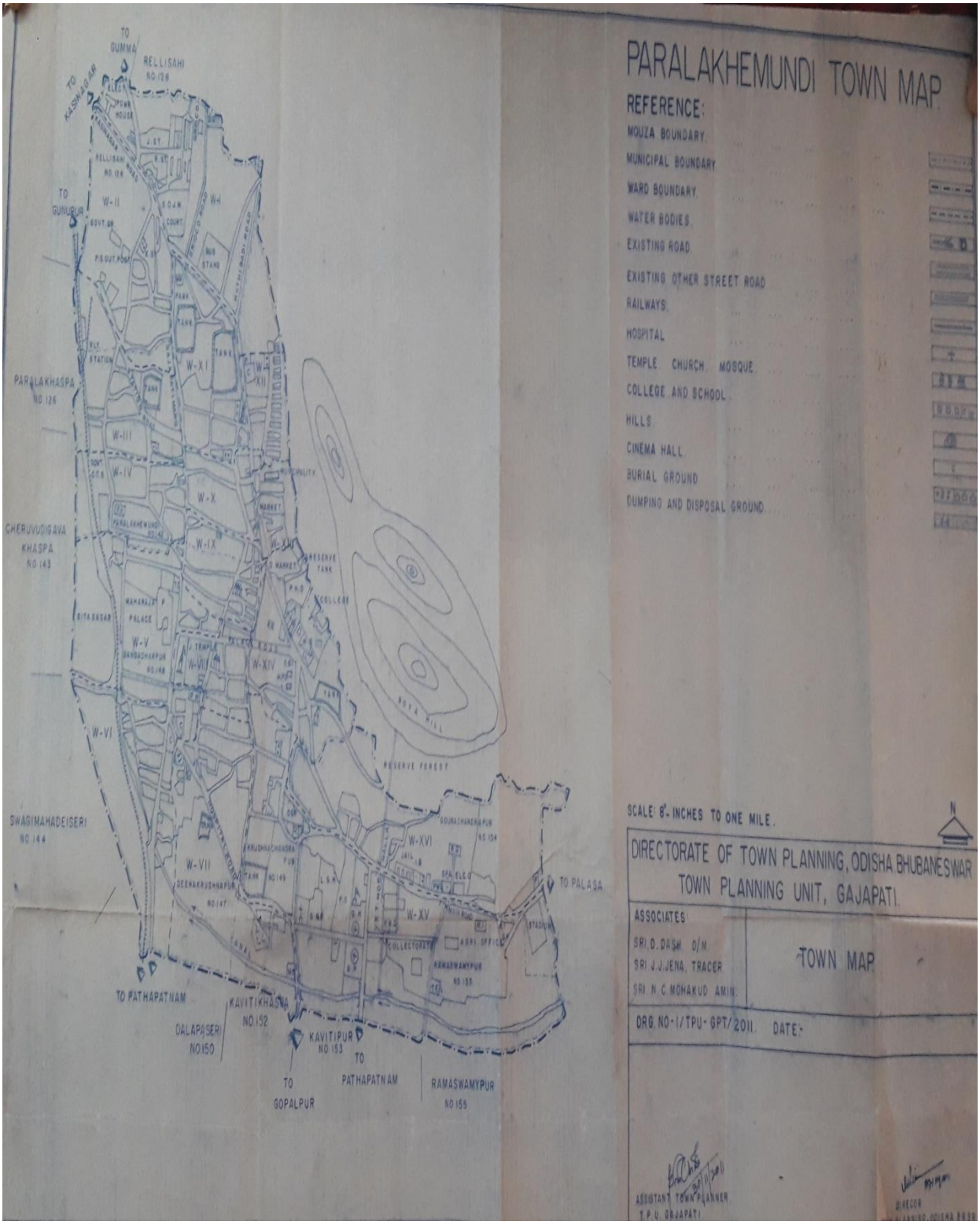
PARALAKHEMUNDI TOWN MAP
REFERENCE:
MOUZA BOUNDARY
MUNICIPAL BOUNDARY
WARD BOUNDARY
WATER BODIES
EXISTING ROAD
EXISTING OTHER STREET ROAD
RAILWAYS
HOSPITAL
TEMPLE CHURCH MOSQUE
COLLEGE AND SCHOOL
HILLS
CINEMA HALL
BURIAL GROUND
DUMPING AND DISPOSAL GROUND
SCALE: 8" INCHES TO ONE MILE.
DIRECTORATE OF TOWN PLANNING, ODISHA BHUBANESWAR
TOWN PLANNING UNIT, GAJAPATI.
ASSOCIATES
SRI D. DASH D/M
SRI J.J. JENA, TRACER
SRI N.C. MOHAKUD AMIN
TOWN MAP
DRG. NO-1/TPU-GPT/2011. DATE:
ASSISTANT TOWN PLANNER
T.P.U. GAJAPATI
DIRECOR
TO GUMMA
RELLISAHI NO.128
TO KASINAGAR
TO GUNUPUR
PARALAKHASPA NO.126
CHERUVUDIGAVA KHASPA NO.143
SWAGIMAHADEISERI NO.144
TO PATHAPATNAM
DALAPASERI NO.150
KAVITIKHASPA NO.152
KAVITIPUR NO.153
TO GOPALPUR
TO PATHAPATNAM
RAMASWAMYPUR NO.155
TO PALASA
RESERVE FOREST
BOYA HILL
W-I
W-II
W-III
W-IV
W-V
W-VI
W-VII
W-VIII
W-IX
W-X
W-XI
W-XII
W-XIII
W-XIV
W-XV
W-XVI

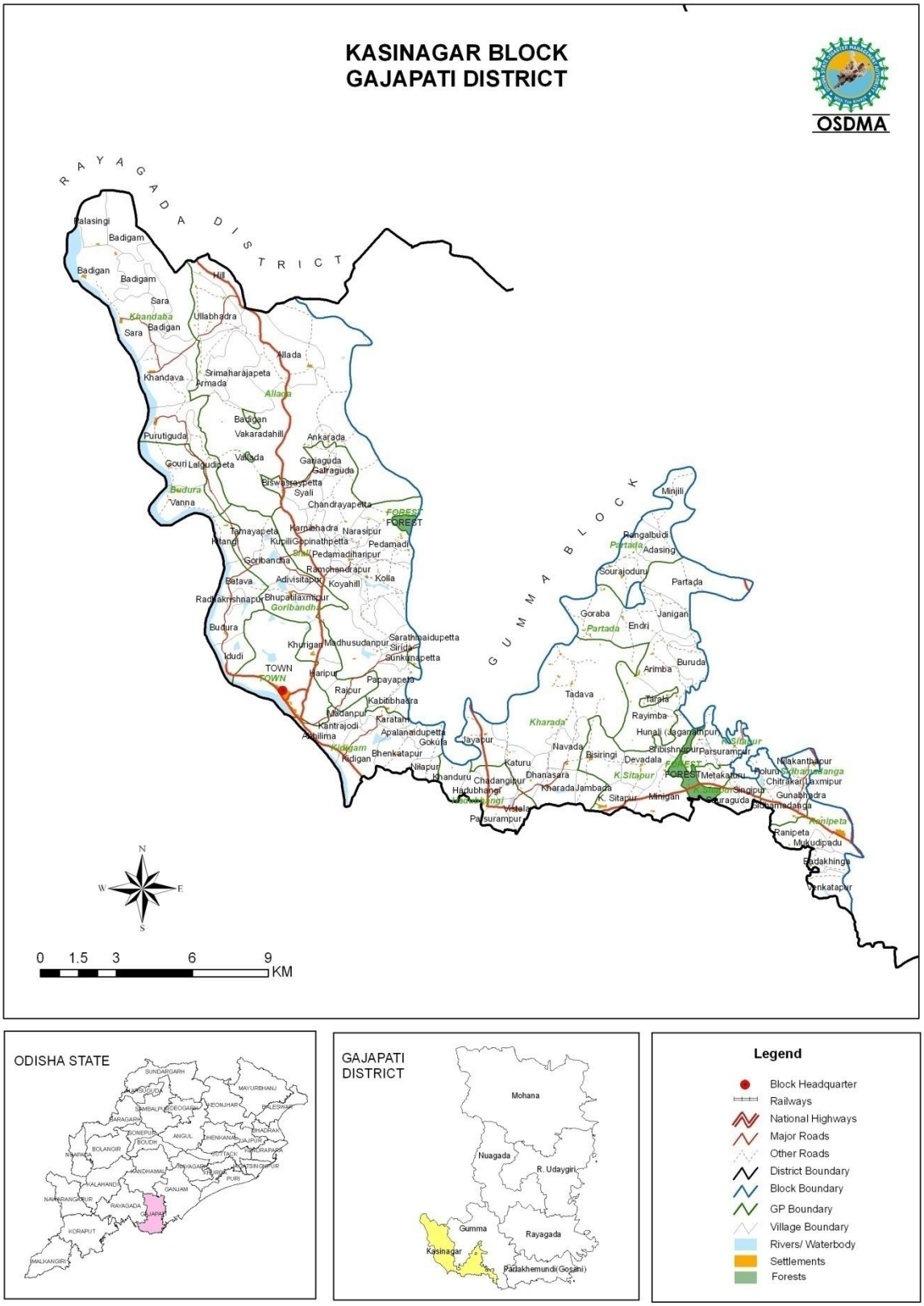
KASINAGAR BLOCK
GAJAPATI DISTRICT
OSDMA
RAYAGADA DISTRICT
GUMMA BLOCK
Palasingi
Badigam
Badigan
Sara
Khandaba
Ullabhadra
Hill
Allada
Srimaharajapeta
Armada
Khandava
Purutiguda
Vakaradahill
Ankarada
Gouri
Lalgudipeta
Vallada
Gariaguda
Galraguda
Biswasraypetta
Syali
Budura
Vanna
Chandrayapetta
FOREST
Tamayapeta
Karnibhadra
Narasipur
Kitangi
Kupili
Gopinathpetta
Pedamadi
Pedamadiharipur
Goribandha
Ramchandrapur
Adivisitapur
Koyahill
Kolla
Batava
Radhakrishnapur
Bhupatilaxmipur
Goribandha
Budura
Khurigan
Madhusudanpur
Sarathmaidupetta
Sirida
Sunkunapetta
Idudi
TOWN
Haripur
Papayapeta
Rajpur
Kabitibhadra
Madanpur
Karatani
Kantrajodi
Apalanaidupetta
Gokula
Kidigam
Bhenkatapur
Nilapur
Khanduru
Chadangipur
Hadubhangi
Vistala
Parsurampur
Jayapur
Katuru
Dhanasara
Kharada
Jambada
K. Sitapur
Minigan
Navada
Bisiringi
Devadala
Tadava
Kharada
Rayimba
Hunali (Jaganathpur)
Sribishnupur
Parsurampur
Metakaturu
Singipur
Souraguda
Nilakanthapur
Chitrakari
Laxmipur
Gunabhadra
Bhimadanga
Ranipeta
Mukudipadu
Badakhinga
Venkatapur
Minjili
Rangalbudi
Adasing
Partada
Sourajoduru
Goraba
Endri
Janigan
Buruda
Arimba
Tarala
N
W
E
S
0 1.5 3 6 9
KM
ODISHA STATE
GAJAPATI DISTRICT
Mohana
Nuagada
R. Udaygiri
Gumma
Rayagada
Kasinagar
Parlakhemundi(Gosani)
Legend
Block Headquarter
Railways
National Highways
Major Roads
Other Roads
District Boundary
Block Boundary
GP Boundary
Village Boundary
Rivers/ Waterbody
Settlements
Forests

GUMMA BLOCK
GAJAPATI DISTRICT
OSDMA
RAYAGADA DISTRICT
NUAGADA BLOCK
RAYAGADA BLOCK
KASINAGAR BLOCK
PARLAKHEMUNDI BLOCK
Badakalakote
Tumula
Ajayagada
Seranga
Gumma
Taraba
Brusava
Munising
Ukhura
Gaiba
Parida
Jeeba
Tarangada
Namangada
Jhami
FOREST
J.B.-38
R.f.-37
R.F.-27
R.F.-28
J.Block-55
Ramachandrapur
Kodagada
Kolagada
Parasamba
Kurulunda
Jiligipadu
Jogipadu
Padmapur
Bidua
Polikota
Upalasingi
Naraharipur
Parsurampur
Jami
Betaguda
Hatibadigopinathpur
Boyahill
Kotabadi
Kodhi
Kudasingi
Tandranga
Kimbusingi
Bhalari
Aranda
Loba
Tamarada
Badigan
Adanguda
Bapanbudi
Minjri
Radhal
Sari
Labar
Munisingi
Sukei (Baranga Singi)
Badaabhasingi
Sanaabhasingi
Tamasingi
Gantra
Surangi
Baraba
Anjigida
Amburudi
Jaganathpur
Angeda
Jayanta
Saura Landahati
Kondheisingi
Saura Kunjasing
Kujasing
Balamunda
Gangapur
Murusingi
Gira
Talimba
Luara
Jalajing
Jangal
Rengeda
Jadda
Uparakhilimunda
Jangtar
Rudhei
Bantalada
Sindhising
Luyib
Samagaintha
Kharigada
Ashrayagada
Kitumba
Sarsang
Angada
Kitumba
Bhubani
Papada
Ameisingi
Kindaranga
Tubarada
Tarbaul
Sindibur
Roising
Serange
Kumundia
Ragaijhol
Garlip
Ayada
Tarigi
Rungurnguba
Buraisingi
Jadasingi
Tarajasing
Sindhiba
Tabarada
Mahaba
Rangalmet
Regedi
Pandrung
Tumul
Kulang
Maranda
Titisingi
Jangiangal
Jangatar
Kulapada
Bangidising
Sanakalakote
Ingarada
Badakalakote
Tumukar
Regedi
Tuburuda
Lingu
Saruabada
Boruding
Dangasingi
Padarasingi
Tanakul
Kakali
Patimul
Dhepa
Gulaijang
Abeda
Alaida
Brusava
Banamunda
Saratal
Lakisara
Anukumpa
Tempagiri
Jurubudi
Araida
Buraisingi
Saragisingi
Padasahi
Saradanda
Baruarada
Buruda
Artanga
Leda
Badigan
Ramachandrapur
Parida
Kodagada
Tajangi
Uparalogu
Logu
Teramunda
Anubudi
Anandapur
Nalusahi
Santoshpur
Bitisingi
Chandangiri
Radhakantapur
Dhepaguda
Jiba
Jhola
Buruda
Arli
Khetada
Jogipadu
Padmapur
Bidua
Polikota
Upalasingi
Naraharipur
Parsurampur
Jami
Betaguda
Hatibadigopinathpur
Boyahill
Kudingida
Sanamunisingi
Baijhal
Badadi
Ruisingi
Udasingi
Allamaida
Padamsingi
Bebe
Kudasingi
Tandranga
Kimbusingi
Bhalari
Aranda
Loba
Tamarada
Badigan
Adanguda
Bapanbudi
Minjri
Radhal
Sari
Labar
Munisingi
Sukei
Ukhura
Tamasingi
Surangi
Baraba
Anjigida
Amburudi
Jaganathpur
Angeda
Jayanta
Saura Landahati
Kondheisingi
Kujasing
Kujasing
Balamunda
Gangapur
Murusingi
Gira
Talimba
Luara
Jalajing
Jangal
Rengeda
Jadda
Uparakhilimunda
Jangtar
Rudhei
Bantalada
Sindhising
Luyib
Samagaintha
Kharigada
Ashrayagada
Kitumba
Sarsang
Angada
Kitumba
Bhubani
Papada
Ameisingi
Kindaranga
Tubarada
Tarbaul
Sindibur
Roising
Serange
Kumundia
Ragaijhol
Garlip
Ayada
Tarigi
Rungurnguba
Buraisingi
Jadasingi
Tarajasing
Sindhiba
Tabarada
Mahaba
Rangalmet
Regedi
Pandrung
Tumul
Kulang
Maranda
Tumsar
Tabarsingi
Arangul
Dumbada
Kindaru
Amarangsing
Sindhiring
Tamalgojang
Gadabagorjang
Talasingi
Kindar
Sailunda
Badakalakote
Kudingida
Sanamunisingi
Baijhal
Badadi
Ruisingi
Bebe
Padamsingi
Alaida
Brusava
Talasingi
Munising
Tempagiri
Jurubudi
Araida
Buraisingi
Saragisingi
Padasahi
Saradanda
Baruarada
Buruda
Artanga
Leda
Badigan
Ramachandrapur
Parida
Adanguda
Bapanbudi
Aranda
Loba
Tamarada
Kodagada
Tajangi
Logu
Teramunda
Anubudi
Anandapur
Nalusahi
Santoshpur
Bitisingi
Chandangiri
Radhakantapur
Dhepaguda
Jiba
Jhola
Buruda
Arli
Khetada
Jogipadu
Padmapur
Bidua
Polikota
Upalasingi
Naraharipur
Parsurampur
Jami
Betaguda
Hatibadigopinathpur
Boyahill
N
S
E
W
0 1.5 3 6 9
KM

ODISHA STATE
SUNDARGARH
MAYURBHANJ
SAMBALPUR
DEOGARH
KEONJHAR
BALESWAR
BARAGARH
SONEPUR
BOUDH
ANGUL
DHENKANAL
JAJPUR
BHADRAK
BOLANGIR
NAPADA
CUTTACK
SINDRAPARA
NAYAGARH
KHURDA
PURI
KANDHAMAL
GANJAM
KALAHANDI
NAWARANGAPUR
RAYAGADA
GAJAPATI
KORAPUT
MALKANGIRI

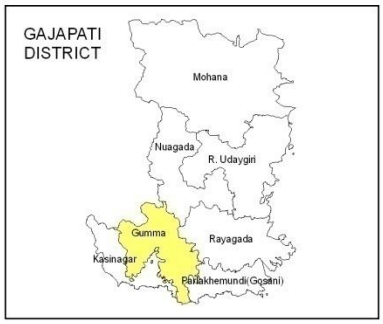
GAJAPATI
DISTRICT
Mohana
Nuagada
R. Udaygiri
Gumma
Rayagada
Kasinagar
Parlakhemundi(Gosani)

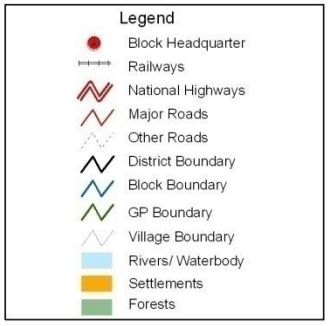
Legend
Block Headquarter
Railways
National Highways
Major Roads
Other Roads
District Boundary
Block Boundary
GP Boundary
Village Boundary
Rivers/ Waterbody
Settlements
Forests

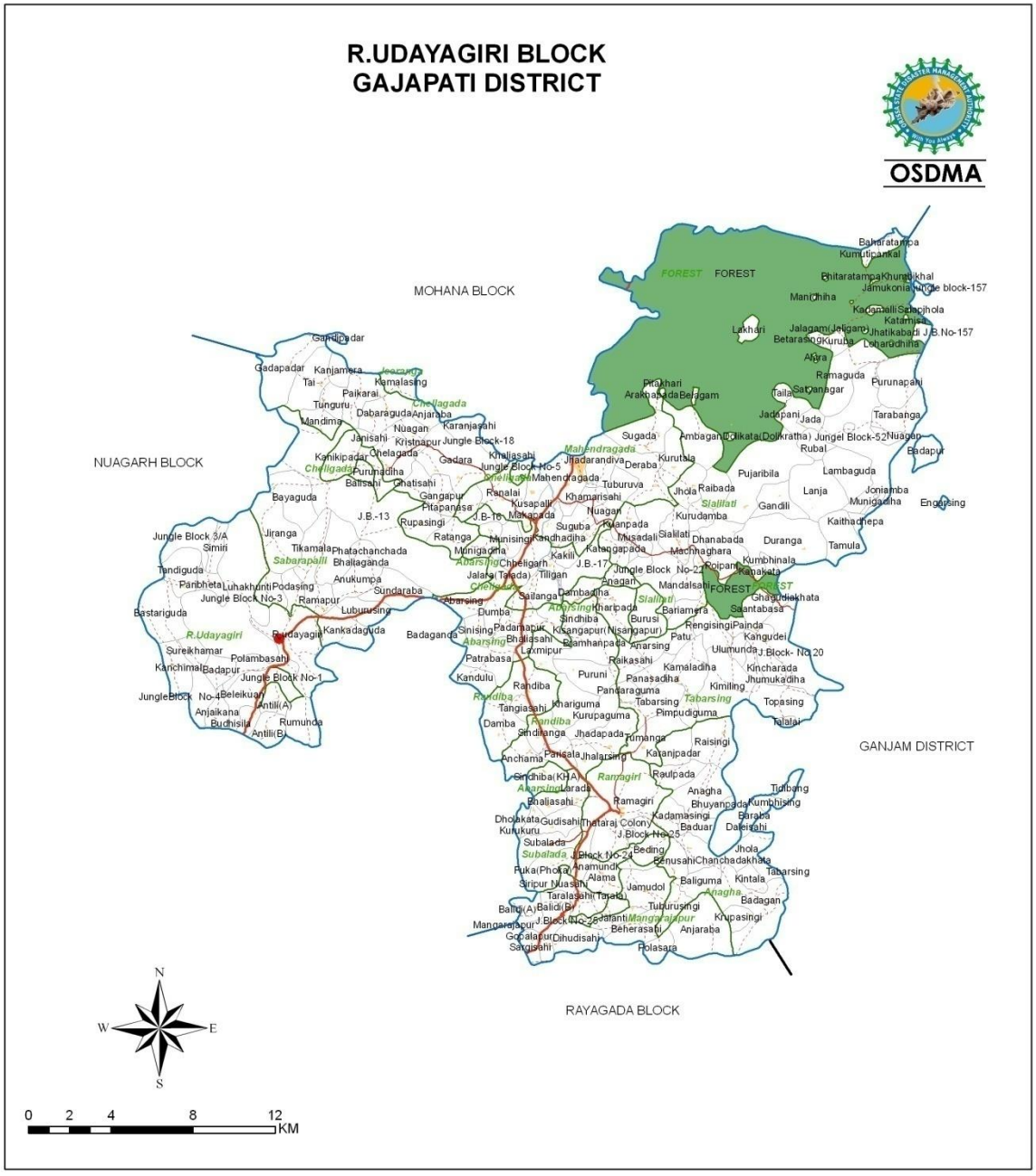
R.UDAYAGIRI BLOCK
GAJAPATI DISTRICT
OSDMA
MOHANA BLOCK
NUAGARH BLOCK
RAYAGADA BLOCK
GANJAM DISTRICT
FOREST
N
S
E
W
0 2 4 8 12
KM

ODISHA STATE

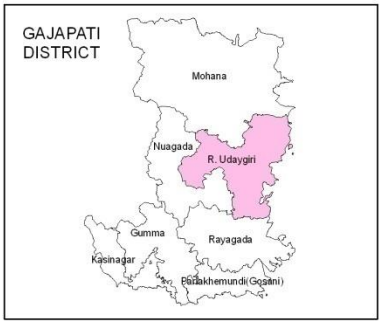
GAJAPATI
DISTRICT
Mohana
Nuagada
R. Udaygiri
Gumma
Rayagada
Kasinagar
Parlakhemundi(Gosani)

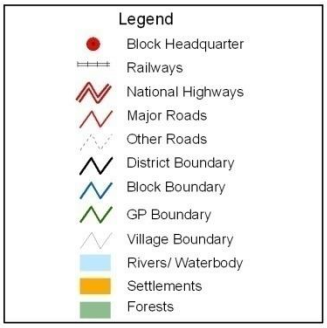
Legend
Block Headquarter
Railways
National Highways
Major Roads
Other Roads
District Boundary
Block Boundary
GP Boundary
Village Boundary
Rivers/ Waterbody
Settlements
Forests

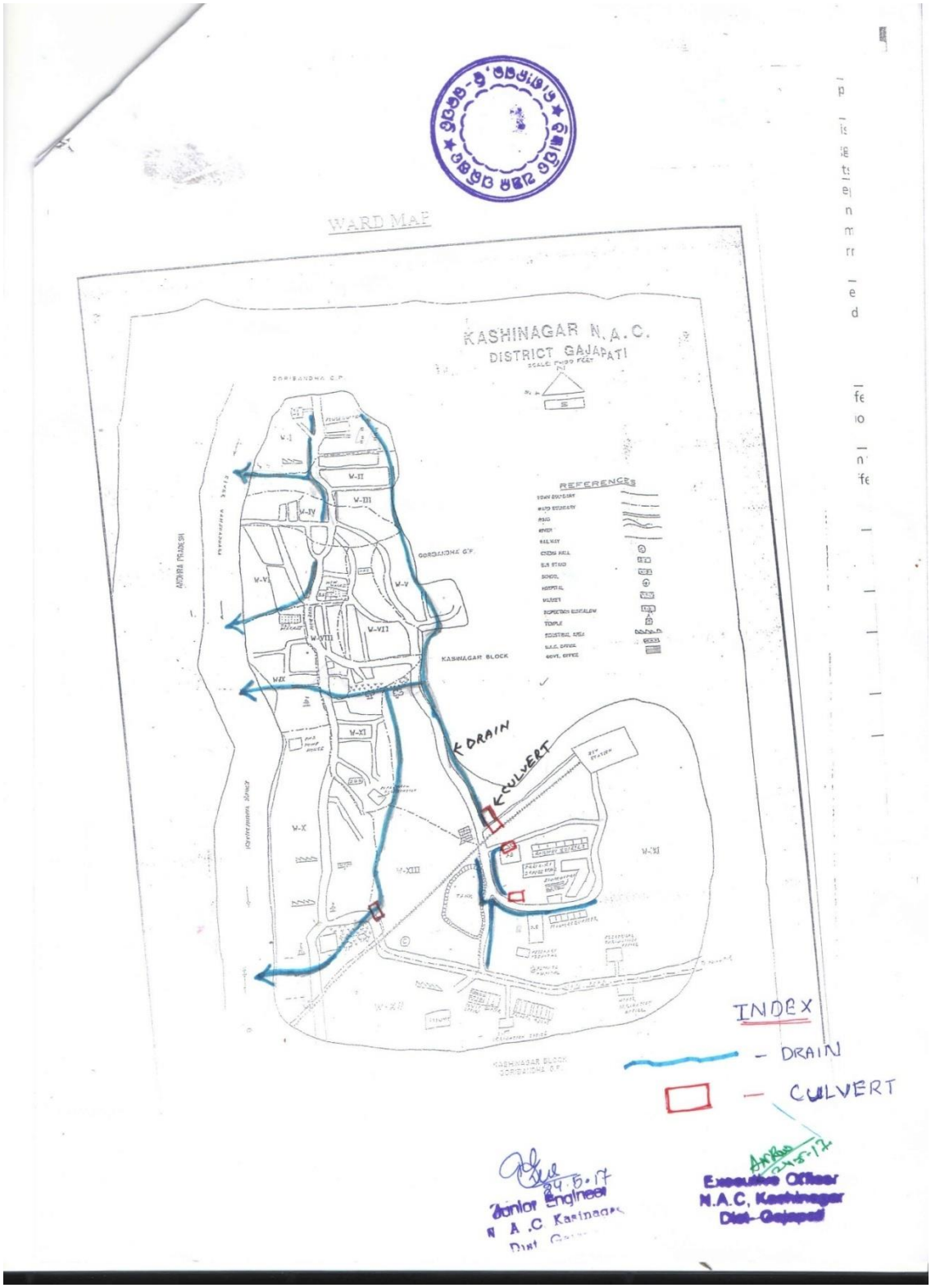
WARD MAP
KASHINAGAR N.A.C.
DISTRICT GAJAPATI
REFERENCES
KASHINAGAR BLOCK
K DRAIN
K CULVERT
INDEX
– DRAIN
– CULVERT
Junior Engineer
N.A.C Kashinagar
Executive Officer
N.A.C, Kashinagar
Dist-Gajapati

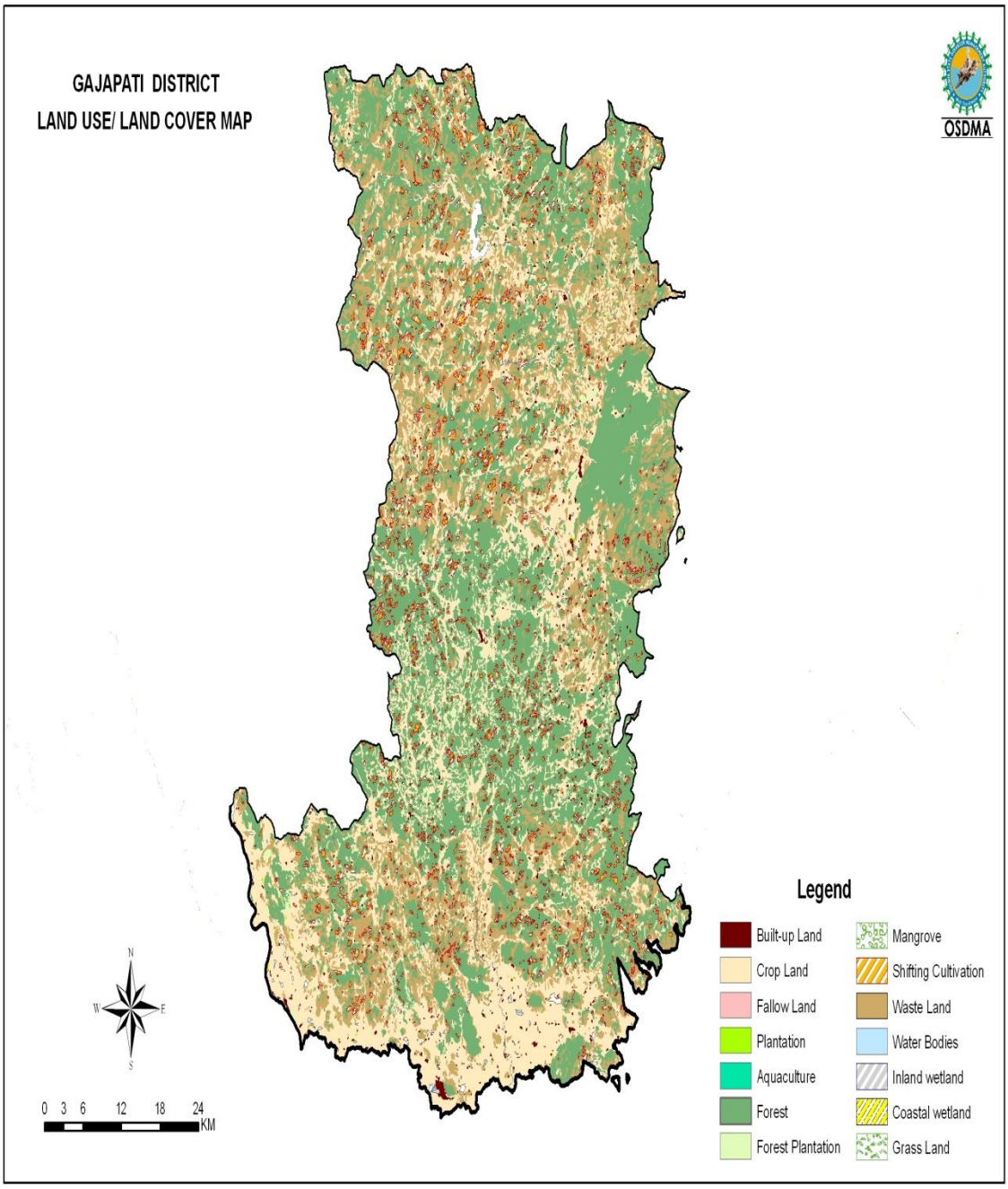

Chapter 13: Lessons learnt and Documentation (1 page)

Note: In this chapter lessons learnt from past disaster in the district should be elaborated. Emphasis should be given on what went wrong and what were the best practices during managing any past disaster.

Documentation of past disasters not available in the district

2019

District Disaster Management Plan

Gajapati, ODISHA

Volume- II

District Disaster Management Authority (DDMA)
Gajapati, Odisha
7/17/2019

Sri Anupam Saha, IAS
Collector-cum-Chairperson,
District Disaster Management Authority,
Gajapati.

Foreword

The District Disaster Management Plan (DDMP)-2019 of Gajapati is a documentation of various resources available, preparedness and element of approaches to deal with disaster situation structurally and thematically. These recent years we have seen the nature's fury on the occasion of unseasonal cyclonic rain-2010, Drought-2011, cyclone phailin-2013, cyclone Hudhud-2014, severe cyclone TITLI & subsequent flood-2018 in Gajapati District, which inspires us to put in place a micro planning and preparedness in order to bring down the miseries and loss reasonably while confronting the inevitable disasters. The objective is that the ecological problems, distress, damaging impacts on vegetation, flora and fauna needs to be addressed properly by real time response. Above all, the provisions of Disaster Management Act-2005 mandate preparation of an updated annual plan. We acknowledge the valuable service rendered by the officials of various fields and line departments as well as sharing their data in bringing the DDMP-2019 updated against the one last year.

I hope that the said plan would provide corrective & concrete guidelines towards preparedness and quick response in case of occurrence of any kind of disaster and help in realizing sustainable Disaster Risk Reduction & mitigate/minimize the loss of human being/animals, and public properties.

Further, it is suggested that, the District level officials of different departments/NGOs will go through the plan carefully and suggestions & corrections if any, they may convey to this office which can be included as a part of the present document to make it more efficient and effective for future reference according to the need.

Content

Sl no	Particulars/page	Page
General: Preface, Abbreviation		2-7
1	**Socio- Economic Profile:** 1.1 Administrative setup 8, 1.2 Demographic details (Households)10, 1.3 Population and its composition 11 , 1.4 Religion wise distribution of population 12, 1.5 PVTGs, 1.6 Age group 12, 1.7 Sex ratio 13, 1.8 litercy 14, 1.9 work force participation 14, 1.10 Land holding pattern 15, 1.11 Housing 16, 1.12 Agriculture 17, Basic information of different types ofland of Gajapati district 17.1.13 Irrigation, Block wise source irrigation potential 18. 1.14 Productivity of major crops in the district 19, 1.15 Storage of market facility 20, 1.16 Primary Agricultural Cooperative Societies 21, 1.17 Livestock 21, 1.18 Fishery, 1.19 Fish farms and managed by PFCS 22, Tanks available, Riverine sources 23 1.20 Horticultural and other plantation perennial crops, 1.21 Sericulture, 1.23 Handloom and handicraft Artisans, 1.24 Employment & Livelihood, 1.25 Industries and mining, 1.26 Availability of education fascilitator, 1.27 Enrolment status of children, 1.28 Migration, 1.29 Electricity, 1.30 Drinking water, 1.31 Sanitation, 1.32 ICDS 1.33 Major health indicators, 1.34 Major diseases during last 5 years, 1.35 Source of Rural credit, 1.36 Finncial inclusion, 1.37 Food security, 1.38 Social security, 1.39 Community social institution, 1.40 Road connectivity, 1.41 Road network, 1.42 Rail way network, 1.43 Telecommunication & internet connectivity.	**8-46**
2	**Infrastructure Details:** 2.1 Educaional infrastructure, 2.2 Health, 2.3 Human resources availability with health, 2.4 Veternary infrastructure and Human resources, 2.5 Electrical Infrastructure, 2.6 Bank and post offices, 2.7 Police and fire stations.	**47-52**
3	**Vulnerable Villages and other critical infrastructure** 3.1 Brief profile of Major disasters/incidents during last 10 years with block wise and year wise incident details in annexures. 3.2 List of villages vulnerable to different disasters, 72-98, Annexure 99-112, **Exposed to cyclone** 3.3 List of hospital / health center -113, 3.4 Schools/AWW 3.5 Roads 3.6 Hospitals, 3.7 Schools/ AWW, 3.8 Roads exposed to tsunami, Schools NA 3.9 Exposed to **Flood: Hospital-117, Annexure 118-120**, 3.10 School/AWC 117, 3.11 roads **Exposed to land slide** 3.12 Hospital, 3.13 Schools,	**54-267**

	3.14 **Exposed to Industrial establishment** 123, 3.15 Schools 124, 3.16 Village wise population requiring special care 125-267	
4	**Contigency plan for Gajapati district :** Heat wave 269, Flood 277, Cyclone 297,Fire Accident 301, Rail Accident 304, Drought 312, Odisha Relief Code(ORC)	**269-335**
5	Department wise available Govt schemes & important Telephone Numbers Fishery 337, Health 344, Electricity South co- 400, RWSS 401, Education 403, DPC 404, Social welfare 411, Social security 410, Water Resources 413, R & B 414, Water shed- 415, Transport- 416 CSO 417, RMC 422, Forest 427 RTO 469, Block 470 LI 473 PKD Muncipalty 472, Banking sector 476 DCPU 477-484	**336-485**
6	Drainage Map Road and Railway Network Block Multi Hazard Maps- OSDMA Boat Operation Points Land use vs land covered map of Gajapati-OSDMA Major Industrial Establishment.	**486-497**
7	District Specific India Disaster Resource Network (IDRN) information.	**498-604**
8	Details of elected PRI Members-ZP, Block chairman, Samiti Sabhya, Sarapanch & word members	**605-709**
9	Institutional Arrangement- Annexure	**710-714**
10	Financial Arrangement – Annexure	**716-726**
11	Format of damage to live and properties- Annexure	**728-740**

Abbreviation

AAO	: Assistant Agriculture Officer
ACSO	: Assistance Supply Officer
ADM:	:Additional District Magistrate
ADMO	: Additional District Medical Officer
ADVO	: Additional District Veterinary Officer
AFO:	:Assistant Fishery Officer
APL	:Above Poverty Line
ASHA	:Accredited Social Health Activist
AWC	:Anganwadi Centre
BCP	:Block Contingency Plan
BCR	:Block Control Room
BDM	:Block Disaster Manager
BDMC	:Block Disaster Management Committee
BDMP	:Block Disaster Management Plan
BDO	:Block Development officer
BEO	: Block Education Officer
BPL	:Below Poverty Line
CDMO	: Chief District Medical Officer
CDPO	:Child Development Project Officer
CDVO	:Chief District Veterinary Officer
CMRF	:Chief Ministers Relief Fund
CSO	:Civil Supply Officer
DAO	: District Accounts Officer
TO	: Treasury Officer
DCR	:District Control Room
DDM	:District Disaster Manager

DDMA	:District Disaster Management Authority
DDMP	:District Disaster Management Plan
DEO	: District Education Officer
DEOC	: District Emergency Operation Centre
DLO	: District Labour Officer
DPM	: District Programme Manager
DPO (RMSA)	: District Programme Officer, Rashtriya Madhyamik Shiksha Abhiyan
DPO (SSA)	: District Programme Officer, Sarva Shiksha Abhiyan
DRDA	:District Rural Development Agency
DSWO	: District Social Welfare Officer
FEO	:Fishery Extension Officer
GEN	:General Caste
GP	:Gram Panchayat
GPDMC	:Gram Panchayat Disaster Management Committee
HRVA	: Hazard Risk and Vulnerability Analysis
IAY	:Indira AawasYojana
JAO	:Junior Agriculture Officer
JE-PWD	:Junior Engineer- Public Works Department
JE	: R & B-Junior Engineer-Roads and Buildings
JE	:RWSS-Junior Engineer- Rural Water Supply & Sanitation
LI	:Life stock Inspector
LI	:Labour Inspector
LSEO	:Lady Social Education Organizer
MI	:Marketing Inspector
MO	:Medical Officer
MVI	: Inspector of Motor Vehicle

OIC	:Officer In charge
PD	:Project Director
PDS	:Public Distribution System
PHC	:Primary Health Centre
PMRF	:Prime Ministers Relief Fund
RTO:	:Regional Transport Officer
SC	:Schedule Caste
SDWO	:Sub-divisional Welfare Officer
SEO	:Social Education Organizer
SI	: Inspector of Schools
SI	:Supply Inspector
ST	:Schedule Tribe
VAS	:Veterinary Assistance Surgeon
VAW	:Village Agriculture Worker
VHF	:Very High Frequency
VSO	:Veterinary Stock officer
W&CD	:Women& Child Development
WEO	:Welfare Extension Officer

1. Socio Economic Profile

1.1-Administrative Set Up: Gajapati District has been named after Maharaja Sri Krushna Chandra Gajapati Narayan Deo, the Ex–Raja Sahib of Paralakhemundi estate (the 1st Prime Minister of Odisha State), who is remembered for his contribution in formation of a separate Odisha province and inclusion of Paralakhemundi estate in Odisha. It got a District status on 2nd October 1992 after bifurcated from Ganjam District. It was Parlakhemundi sub-division in Ganjam and yet it is only sub-division in Gajapati. There are 7 Blocks, 11 Police stations,7 Tahasils, 44 RI Circles,149 Gram Panchayats &1636 Villages in Gajapati district.

Sl. No.	Name of the Sub-Division	Name of the Block/ ULB	No. of Gram Panchayats	Total number of inhabited villages in the C. D. block/ Wards	Name of the Tahsils	No. of RI Circles
1	Paralakhemundi	Gosani/ paralkhemundi	21	139	0	10
2		Gumma	20	230	1	4
3		Kasinagar	12	103	1	7
4		Mohana	39	506	1	6
5		Nuagada	19	188	1	7
6		R Udayagiri	17	247	1	6
7		Rayagada	21	223	1	4
		Total	149	1636	6	44
8		Paralakhemundi (M)	0	17	1	0
9		Kasinagar NAC	0	13	0	0
Total=			149	1666	7	44

Source- Census 2011 & PS Sources

Covering an area of 4325 sq km, Gajapati District lies between 180.6' to 190.39' North Latitude and 830.48' to 840.08' East Longitude. Climatic condition in the Gajapati District varies between 16 degree to 40 degree Celsius and the normal rainfall received is 1403.30 mm.The District is surrounded by Andhra Pardesh in its South, Ganjam District in its East, Rayagada in its West and Kandhamal in its North. The soil and climate is suitable for plantation of crops and there is a great potential of

horticulture development in the District. More than 60 percent of lands are situated in hilly terrain and high lands. Those are mainly suitable for horticulture. Other cultivable land are coming under medium lands (20 percent) and low lands (15 percent) category.

Gajapati District gains a large amount of its revenue through the agricultural sector. Also agro–processing and horticulture industries add to the economic wealth of this region. Economy of Gajapati District is agrarian in character. Except a few agro–processing units, there is no major industry in the District. However, some activities of cottage industries like Horn work, Jaikhadi bag, Cane and bamboo work, Ganjappa card and Pattachitra mukha, Broom work and Siali leaf plate making and Tibetan Woolen Carpet contribute to the economy of the District.

Jagannatha Narayana Deo (freedom fighter), Apanna Parichha (freedom fighter), Pandit Jugal Kishore Panigrahy (freedom fighter), Kabiraj Hari Krushna Purohit (poet), Madhu Tripathy (poet), Lalit Kumar Adhikari (body builder), Krushna Srichandan (poet/ dramatist), Hari Krushna Maharana (artist/painter), Chaitanya Rajaguru (poet/ astrologer), Nilamani Panigrahy (astrologer), Gourachandra Gajapati Narayan Deo (royal member) and Sri Krushna Chandra Gajapati Narayan Deo (royal member) are famous personalities born in Gajapati District.

Gajapati District experiences many fairs and festivals round the year. Ratha Yatra, Dusherra, Kumar Purnima, Thakurani Yatra, Pongal are the famous festivals celebrated here with much pomp and gaiety.

1.2-Demographic Details (Household status):

Sl. No	Name of the Block/ ULB	Total Number of Families/ HH	Category		Category			Category	
			Rural	Urban	SC	ST	OC	BPL	APL
1	Gosani	16986	16986	0	2713	2347	11926	6749	9335
2	Guma	17300	17300	0	707	12810	3783	8137	2677
3	Kasinagar	12310	12310	0	1996	4190	6124	7251	3761
4	Mohana	28130	27009	1121	1068	15678	11384	18455	6350
5	Nuagada	11359	11359	0	54	8483	2822	5760	1700
6	R Udaygiri	13156	12096	1060	332	8901	3923	6651	2877
7	Rayagada	16190	15305	885	444	12904	2842	9089	2572
8	Pkd(M)	10664	0	10664	1609	376	8679	3873	6791
9	Kasinagar NAC	2428	0	2428	495	19	1914	1536	892
	Total=	128523	112365	16158	9418	65708	53397	67501	36955

Source- Census 2011 & PS Sources

Sl. No	Name of the Block/ ULB	Total Number of Families/ HH	Household Category (%)						
			Rural	Urban	SC	ST	OC	BPL	APL
1	Gosani	16986	100.0	0.0	16.0	13.8	70.2	39.7	55.0
2	Guma	17300	100.0	0.0	4.1	74.0	21.9	47.0	15.5
3	Kasinagar	12310	100.0	0.0	16.2	34.0	49.7	58.9	30.6
4	Mohana	28130	96.0	4.0	3.8	55.7	40.5	65.6	22.6
5	Nuagada	11359	100.0	0.0	0.5	74.7	24.8	50.7	15.0
6	R Udaygiri	13156	91.9	8.1	2.5	67.7	29.8	50.6	21.9
7	Rayagada	16190	94.5	5.5	2.7	79.7	17.6	56.1	15.9
8	Pkd(M)	10664	0.0	100.0	15.1	3.5	81.4	36.3	63.7
9	Kasinagar NAC	2428	0.0	100.0	20.4	0.8	78.8	63.3	36.7
	Total=	128523	87.4	12.6	7.3	51.1	41.5	52.5	28.8

1.3-Population and its composition:

As per Census 2011, total population of this district is **577817,** Out this male population count is **282882**, where as female population count is **294935** in Gajapati.Schedule Caste (SC) constitutes 6.8% while Schedule Tribe (ST) were 54.3% of total population in Gajapati district of Odisha.

Sl. No	Name of the Block/ ULB	Total			SC		ST		OC	
		M	F	T	M	F	M	F	M	F
1	Mohana	65297	68301	133598	2444	2582	37810	40441	25043	25278
2	R Udaygiri	31533	32590	64123	758	771	21673	22885	9102	8934
3	Nuagada	26650	28046	54696	107	121	20427	21718	6116	6207
4	Guma	38841	40679	79520	1390	1373	29206	31126	8245	8180
5	Kasinagar	25446	25968	51414	3986	4028	9040	9356	12420	12584
6	Gosani	33256	34388	67644	5064	5573	5347	5407	22845	23408
7	Rayagada	34083	36783	70866	886	923	27391	29935	5806	5925
1	Pkd(M)	23185	23087	46272	3500	3741	954	802	18731	18544
2	Kasinag ar NAC	4591	5093	9684	902	1026	54	142	3635	3925
	Total=	**282882**	**294935**	**577817**	**19037**	**20138**	**151902**	**161812**	111943	112985

Source- Census 2011 & PS Sources

Sl. No	Name of the Block/ ULB	Total (%)		SC(%)		ST(%)		OC(%)	
		M	F	M	F	M	F	M	F
1	Mohana	48.9	51.1	48.6	51.4	48.3	51.7	49.8	50.2
2	R Udaygiri	49.2	50.8	49.6	50.4	48.6	51.4	50.5	49.5
3	Nuagada	48.7	51.3	46.9	53.1	48.5	51.5	49.6	50.4
4	Guma	48.8	51.2	50.3	49.7	48.4	51.6	50.2	49.8
5	Kasinagar	49.5	50.5	49.7	50.3	49.1	50.9	49.7	50.3
6	Gosani	49.2	50.8	47.6	52.4	49.7	50.3	49.4	50.6
7	Rayagada	48.1	51.9	49.0	51.0	47.8	52.2	49.5	50.5
1	Pkd (M)	50.1	49.9	48.3	51.7	54.3	45.7	50.3	49.7
2	Kasinag ar NAC	47.4	52.6	46.8	53.2	27.6	72.4	48.1	51.9
	Total=	49.0	51.0	48.6	51.4	48.4	51.6	49.8	50.2

1.4-Religion wise distribution of Population:

Sl. No.	Name of the Block/ ULB	Total Population	Category (%)				
			Hindu	Muslim	Christian	Sikh	Others(Budh, Jain, etc)
1	Mohana	133598	62.75	0.52	36.56	0	0.18
2	R Udaygiri	64123	78.71	0.25	20.94	0	0.10
3	Nuagada	54696	NA	NA	NA	NA	NA
4	Guma	79520	NA	NA	NA	NA	NA
5	Kasinagar	51414	95.15	0.07	4.76	0	0.02
6	Gosani	67644	NA	NA	NA	NA	NA
7	Rayagada	70866	67.65	0.04	30.65	0	1.66
1	Pkd(M)	46272	95.47	0.99	3.24	0.03	0.27
2	Kasinagar NAC	9684	NA	NA	NA	NA	NA
Total=		577817	353160	1556	219482	53	3619
		Total (%)=	61.12	0.27	37.98	0.01	Budh-0.38, Jain-0.01, Other-0.23

Source- Census 2011 & PS Sources

1.5-Particularly Vulnerable Tribal Groups (PVTGs)/ PTGs:ITDA

Sl. No.	Name of the PVTG/PTG	Total No. of Households	Population			Population (0-6 Years)	
			M	F	T	M	F
1	Soura Tribe, as reported by SDA,Chandragiri	1263	2998	3014	6012	507	484
2	Lanjia Soura tribe as reported by LSDA,Seranga	1494	3089	3162	6251	243	271
	Total=	2757	6087	6176	12263	750	755

1.6-Age Group:

Source- Census 2011 & PS Sources

Census	Total Population	0-4 years	5-14 years	15-59 years	60 years and above
2001	518837	61359	135799	286870	34809
2011	577817	68335	151237	319481	38764

1.7-Sex Ratio:

1	Sex Ratio (Females per 1000 males):	1043
2	Sex Ration(0-6 Years):	973

Out of the total Gajapati population for 2011 census, 12.23 percent lives in urban regions of district. In total 70,666 people lives in urban areas of which males are 35,227 and females are 35,439. Sex Ratio in urban region of Gajapati district is 1006 as per 2011 census data. Similarly child sex ratio in Gajapati district was 908 in 2011 census. Child population (0-6) in urban region was 7,300 of which males and females were 3,825 and 3,475. This child population figure of Gajapati district is 10.86 % of total urban population. Average literacy rate in Gajapati district as per census 2011 is 77.92 % of which males and females are 85.12 % and 70.85 % literates respectively. In actual number 49,377 people are literate in urban region of which males and females are 26,729 and 22,648 respectively.

As per 2011 census, 87.77 % population of Gajapati districts lives in rural areas of villages. The total Gajapati district population living in rural areas is 507,151 of which males and females are 247,655 and 259,496 respectively. In rural areas of Gajapati district, sex ratio is 1048 females per 1000 males. If child sex ratio data of Gajapati district is considered, figure is 973 girls per 1000 boys. Child population in the age 0-6 is 79,684 in rural areas of which males were 40,387 and females were 39,297. The child population comprises 16.31 % of total rural population of Gajapati district.

1.8- Literacy: .

Literacy rate in rural areas of Gajapati district is 49.87 % as per census data 2011. Gender wise, male and female literacy stood at 61.24 and 39.16 percent respectively. In total, 213,160 people were literate of which males and females were 126,934 and 86,226 respectively.

Sl. No.	Total		Male	Female
1	Literates	262537	153663	108874
2	Literacy Rate	53.49	64.38	43.18

Source- Census 2011 & PS Sources

1.9- Workforce Participation:

Gajapati	Total Worker	Non-worker	Main worker	Marginal worker	Cultivators	Agriculture labourer	Worker in Household industry	Other workers
5,77,817	2,93,933	2,83,884	1,70,371	1,23,562	52,867	68,824	2,649	46,031
%	50.9	49.1	29.5	21.4	18.0	23.4	0.9	15.7
Male	1,55,907	1,26,975	1,11,464	44,443	40,655	34,980	1,830	33,999
%	27.0	22.0	19.3	36.0	7.0	6.1	0.3	5.9
Female	1,38,026	1,56,909	58,907	79,119	12,212	33,844	819	12,032
%	23.9	27.2	10.2	13.7	2.1	5.9	0.1	2.1

In Gajapati district out of total population, 293,933 were engaged in work activities. 58% of workers describe their work as Main Work (Employment or Earning more than 6 Months) while 42% were involved in Marginal activity providing livelihood for less than 6 months. Of 293,933 workers engaged in Main Work, 52,867 were cultivators (owner or co-owner) while 68,824 were Agricultural labourer.

Source- Census 2011 & PS Sources

- Workforce participation rate: male and female

1.10- Land Holding Pattern:

Source- Census 2011 & PS Sources

Sl. No.	Block	Land less HHs	Share Croppers	Marginal Farmers (<1.0 Ha.)	Small Farmers (1.0 to < 2 Ha.)	Semi Medium (2.0 to <4.0 Ha.)	Medium Farmers (4.0 to < 10 Ha.)	Large Farmers (10.0 Ha. and above)	Average Size of Land Holding.
1	Gosani	1470	NA	4357	938	416	75	5	0.80
2	Gumma	353	484	7838	986	124	5	NA	0.51
3	Kashinagar	500	152	4858	991	333	48	NA	0.73
4	Mohana	350	2636	12261	5299	1398	121	NA	0.94
5	Nuagada	322	545	6725	875	103	10	NA	0.63
6	Rayagada	311	1729	8805	1830	615	5	NA	0.71
7	R.Udayagiri	66	301	3190	2431	1060	49	89	1.28
8	Pkd Muncipalty	859	NA	1864	232	172	84	4	0.80
9	Kashinagar NAC	3	NA	551	94	45	8	NA	0.70
Total		4234	5847	50449	13676	4266	405	98	0.79

District-wise Number & Area and Average size of Operational holdings – 2010-11

Sl. No.	Dist. name	Number of holdings	Operated area(in Ha.)	Average size of holding
1	Gajapati	69343	56414	0.81

Source: Agricultural Census, 2010-11, Odisha **Phase-I**

1.11-Housing:

Source- Census 2011 & PS Sources

Sl. No.	Name of Sub-District	Total No. of HHs	No. of Home less HHs	Houses			
				Total No.	Katcha Houses	Semi Pucca Houses	Pucca House
1	Adava	23801	NA	12561	8381	2796	1384
2	Mohana		NA	15687	8719	3268	3700
3	R Ugiri & Nuagada	20549	2905	16525	7500	4254	4771
4	Ramgiri			6625	4145	1405	1075
5	Serango/ Gumma	14052	NA	16558	3332	3561	9665
6	Kasingar & NAC	13508	NA	12871	4251	1736	6884
7	Paralakhemundi & Muncipalty	25231	NA	17777	3734	1427	12616
8	Gurandi		NA	12338	3596	1019	7723
9	Garabandha		NA	6701	3110	1289	2302
10	Rayagada	14264	NA	10700	3983	2811	3906
	Total=	**111405**	NA	**128343**	**50751**	**23566**	**54026**

District statistical book 2011, PS Sources

1.12- Agriculture:

Sl. No.	Name of the Block	Total Area (in Hectares.)	Cultivable Area	Net Sown Area	Irrigated Area
1	**Gosani**	13110	13000	13000	11420
2	**Gumma**	12309	12240	12240	3316
3	**Kasinagar**	15052	13620	13620	6505
4	**Mohana**	13920	13275	13275	2782
5	**Nuagada**	7452	7420	7420	1428
6	**Rayagada**	11786	11265	11265	2385
7	**R.Udayagi**	11445	11305	11305	1781
	Total	85074	82125	82125	29617

BASIC INFORMATION OF DIFFERENT TYPES OF LAND OF GAJAPATI DISTRICT

Sl.No	Name of the Block	Agriculture Land (Cultivated) in Ha				PADDYAREA (in Ha)				NON PADDYAREA (in Ha)			
		High	Medium	Low	Total	High	Medium	Low	Total	High	Medium	Low	Total
1	Gosani	3063	5363	4574	13000	0	4806	4574	9380	3063	557	0	3620
2	Gumma	9314	1528	1398	12240	154	1528	1398	3080	9160	0	0	9160
3	Kasinagar	6633	3549	3438	13620	0	2792	3438	6230	6633	757	0	7390
4	Mohana	10795	1869	611	13275	359	1850	611	2820	10436	19	0	10455
5	Nuagada	6099	888	433	7420	97	880	433	1380	6002	8	0	6040
6	Rayagada	8105	2151	1009	11265	0	1901	1009	2920	8105	250	0	8345
7	R.Udayagiri	8375	1915	1015	11305	0	1425	1015	2440	8375	490	0	8865
District Total		52384	17263	12478	82125	610	15182	12478	28250	51774	2081	0	53875

1.13- Irrigation:

Sl No	Block	Large and Medium Irrigation Projects		Minor Irrigation Project		Lift Irrigation point (River)		LI Points (Deep Bore wells)		Others
		Units	Ayacut Area in ha.	Units	Ayacut Area in ha.	No.	Ayacut Area in ha.	No.	Ayacut Area in ha.	
1	Gumma	NA	NA	23	1424.42	NA	NA	12	240	NA
2	Gosani	NA	NA	41	8470.67	NA	NA	82	1610	NA
3	Nuagada	NA	NA	6	238.19	NA	NA	0	0	NA
4	Rayagada	NA	NA	5	450.01	NA	NA	26	520	NA
5	R-Udayagiri	AIBP Chheligada irrigation project (2004-2021)	935.5260 (L.A)	16	532.97	NA	NA	8	160	NA
6	Kasinagara	NA	NA	54	4143.82	NA	NA	92	1430	NA
7	Mohana	NA	NA	9	511.62	NA	NA	26	480	NA
	Total=	1	935.5260	**154**	**15771.70**	NA	NA	246	4440	103 Cluster deep borewell covering 206 Hect.

BLOCK WISE, SOURCE IRRIGATION POTENTIAL

SL NO.	BLOCK	MIP		LIP(G)		LIP(P)		Dug Well		WHS		Other Sources	TOTAL
		No	Aya Cut	No	Aya Cut	No	Aya Cut	No	Aya Cut	No	Aya Cut	Aya Cut	Aya Cut
1	Gossani	41	8471	84	1658	98	298	414	131	5	112	750	11420
2	Gumma	22	1424	15	335	1	4	150	40	4	43	1470	3316
3	Kashinagara	52	4144	91	1420	98	279	163	72	4	127	463	6505
4	Mohana	7	552	27	563	5	15	320	82	16	245	1325	2782
5	Nuagada	6	238	0	0	0	0	210	108	8	167	915	1428
6	Rayagada	4	450	31	731	3	22	136	44	11	173	965	2385
7	R.Udayagiri	12	572	11	180	5	10	168	94	9	105	820	1781
TOTAL		144	15851	259	4887	210	628	1561	571	57	972	6708	29617

1.14- Productivity of Major Crops in the District, AG

Sl.	Crop	Net Sown Area	Production (in Qtls.)	Consumption of Seeds (in Qtls.)	Consumption of Fertilizers (in Qtls.)	Consumption of Pesticides (in Qtls.)	Requirement of Loans (Rs. in Lakh)
1	Paddy (K)	28537	1106977	17122	20261	773	**30976.52**
2	Paddy (R)	2432	74176	1459	1726	812	
4	Maize	8917	107004	1337	6331	56	
5	Bajra	1150	8625	115	0	0	
6	Ragi	7618	92558	762	0	0	
7	Jowar	1878	15211	188	0	0	
8	Milets	1572	11632	158	0	0	
9	Pulses	10119	136606	2024	1011	50	
10	Oil Seeds	5100	61200	1965	1020	18	
11	Vegetables	17000	3060000	850	4250	1695	
12	Other Cash crops	1600	35760	20	3200	160	
Total=		**85923**	**4709749**	**26000**	**37799**	**3564**	

1.15- Storage and Market Facility:(Source-RMC)

Sl. No.	Block	Storage Godowns		Cold Storage Units		No. of Permanent Mandis in the area	Others
		Nos.	Storage Capacity (in Qtls.)	Nos.	Storage Capaicity		
1	Goshani	14	630000	0	0	03	0
2	Kashinagar	05	185000	0	0	02	0
3	Rayagada	02	35000	0	0	01	0
4	Mohona	01	500	0	0	01	0
	Total=	22	850500	0	0	7	0

1.16- Primary Agricultural Cooperative Societies:

Sl.no	Block	No of pacs	No of farmers	Total quantity of seed distributed during last year (in qtls)	Total quantity of fertilizer distributed during last year (in qtls)	Total amount loan distributed (amt. In lakhs)	Total quantity of paddy procured during previous season (k+r) quantity in qtls
1	2	3	4	5	6	7	8
1	GOSANI	25	16309	1902.00	7076.00	2205.93	213526.06
2	GUMMA	3	9687	376.00	1753.50	486.41	28593.88
3	RAYAGADA	1	8041	360.00	850.00	133.32	7925.00
4	KASHINAGAR	17	10727	972.00	3300.50	1354.33	134826.02
5	R.UDAYAGIRI	1	7345	60.00	0.00	134.49	0.00
6	NUAGADA	1	9597	64.00	36.00	168.48	0.00
7	MOHANA	2	15373	45.00	165.50	535.64	0.00
TOTAL=		50	77079	3779.00	13181.50	5018.60	384870.96

1.17-Livestock:

Sl . No.	Block	Livestock Population				Requirement of Fodder in Qtls.
		Milch Animals		Draught Animals		
		Cow, Buffalo	Sheep, Goat	Camel, Horse, Bullock	Donkey, Pony etc	
1	Paralakhemundi	10680	19411	6994	0	NA
2	kasinagar	9097	13102	5536	0	NA
3	Gumma	3550	10841	14906	0	NA
4	Rayagada	4945	21723	12285	0	NA
5	Nuagada	3451	10987	12016	0	NA

6	R udayagiri	5791	10935	7861	0	NA
7	Mohana	23873	29805	30645	0	NA
Total		61387	116804	90243	0	NA

1.18- Fishery Table No. : 1.18

Fisherman Community (SOURCE-Dist Fishery Office-27/03/2017)

Sl. No.	Name of the Block	Households	Population	No. of Boats/ Dugoat Canoe etc.	
				No.of Nets	No. of Boat
1	Kashinagar	NA	2023	60	5
2	Gumma	NA	300	11	-
3	Mohana	NA	965	162	34
4	Rayagada	NA	1278	32	
5	Gosani	NA	4246	79	10
6	R.Udayagiri	NA	188	20	-
7	Nuagada	NA	120	17	-
		Total=	9120	381	49

1.19- Table No. Fish farms

Sl. No.	Name of the Block	No. of Fish Farms	Area in Ha.	No. of Farmers involved
1	Goshani	424	481.11	4246
2	Kashinagar	279	316.85	2023
3	Gumma	128	93.27	300
4	Rayagada	125	40.54	1278
5	Nuagada	79	10.27	120
6	R Udayagiri	84	8.28	188
7	Mohona	196	164.40	965
8	Total	1315	1114.72	9120

Fish Farms managed by Primary Fishermen Co-operative Society

Sl. No.	Name of the Block/Municipality/PFCS	No. of Fish Farms	Area in Ha.	No. of Farmers involved
1	Paralakhemundi	1	4.9	Govt. Sector department farm

2	Paralakhemundi PFCS: Ramasagar Sita Sagar	 1 1	 69 70	 389 (SC)
3	Makhanapalli PFCS Krushna Sagar	1	66	55(SC)
4	Harabhangi Adivasi PFCS	1	463	228 (ST)

Name of the Block	Tanks available		MIPs/ Reservoirs		Grand total	
	No	Area	No	Area	No	Area
Goshani	424	481.11	16	583.21	440	1064.32
Kashinagar	279	316.85	25	543.45	304	860.30
Gumma	128	93.27	0	0	128	93.27
Rayagada	125	40.54	0	0	125	40.54
Nuagada	79	10.27	0	0	79	10.27
R Udayagiri	84	8.28	5	8.20	89	16.48
Mohona	196	164.40	1	463.00	197	627.40
Total	1315	1114.72	47	1582.39	1362	2712.58

Riverine resources:

Name of the Block	Name of the River	Length in KM
Gosani	Mahendratanaya	70
Kashinagar	Vansadhara	23
Mohona	Harabhangi	8
Total=		101

Table No. 1.20- : **Horticultural and other Plantations (Perennial Crops)**

NAME OF THE BLOCK	COCONUT		K LIME		ORRANGE		GUAVA		LITCHI		MANGO		SAPATA		JACK FRUIT		CASHEW		PINE APPLE	
	AREA	NO OF FARMERS	AREA	NO OF FARMERS	AREA	Farmers	AREA	Farmers	AREA	Farmers	AREA	Farmers	AREA	Farmers	AREA	Farmers	AREA	Farmers	AREA	Farmers
2	3	4	5	6	7	8	9	10	11	12	13	14	15	16	17	18	19	20	21	22
MAHONA	18	108	72	289	0	0	25	121	1	5	1261	2501	17	59	28	283	605	2323	12	240
R UDAYGIRI	10	60	147	580	210	53	63	771	60	288	1423	2958	31	152	37	378	317	1304	30	600
RAYAGADA	27	162	421	1673	310	682	67	703	31	146	1603	3302	34	71	42	425	675	2305	59	1174
NUAGADA	32	192	634	2349	0	0	68	604	7	30	1103	2306	18	57	31	315	651	2212	30	600
GOSHANI	61	366	78	313	0	0	31	129	4	17	889	1801	14	43	13	138	598	2413	0	0
GUMMA	53	165	441	1779	0	0	71	531	2	11	974	1783	18	59	32	310	982	3306	22	440
KASHINAGAR	87	348	27	119	0	0	18	179	1	5	814	1472	12	48	15	146	421	1608	0	0
TOTAL	288	1401	1820	7102	520	735	343	3038	106	502	8067	16123	144	489	198	1995	4249	15471	153	3054

Table No. 1.21 : **Sericulture**

Sl No.	Name of the Block	Area under Sericulture Plantation (in Ha)				No. of farmers involved
		Eri	Mulberry	Tasar	Muga	
1	Mohana Block	0	129.2	0	0	368
2	R Udayagiri Block	0	113.2	0	0	318
3	Kashinagar, Block	0	0	121	0	121
4	Gumma ,Block	0	0	47	0	47

Table No. 1.23- : **Handloom and Handicraft Artisans**

Sl. No.	Name of the Block/ Place	No. of Artisans		
		Handloom	Handicrafts	Others (to be specified)
1	Craft village Programme Lubursing, R Udayagiri	0	30	0
2	Horn Works, Paralakhemundi	0	30	0

1.24- Employment and Livelihood:

•

Sl. No.	Block	Agriculture	Agricultural Labourers	Other Daily Wage Labourers	Animal Husbandry	Fishery	Business	Services	Others (to be specified)
1	Gosani	5791	1470	NA	3709	444 (SC) 4246	NA	566	NA
2	Gumma	9437	353	NA	2930	300	NA	428	NA
3	Kashinagar	6382	500	NA	2774	2023	NA	376	NA
4	Mohana	21715	350	NA	8432	228 (ST) 965	NA	567	NA
5	Nuagada	8258	322	NA	2645	120	NA	320	NA
6	Rayagada	12984	311	NA	3895	1278	NA	545	NA
7	R.Udayagiri	7120	66	NA	2459	188	NA	586	NA
8	Pkd Muncipalty	2356	859	NA	NA	NA	NA	3616	NA
9	Kashinagar NAC	698	3	NA	NA	NA	NA	0	NA
	TOTAL=	74741	4234	NA	26843	9792	NA	7004	NA

Source= Agriculture census 2010-11, DFO, DLO, CDVO and PS

1.25- Industries and Mining:

Sl.	Block	Major Industries		MSME		Handloom Handicraft and Cottage Industries		Mining	
		Units	Persons Engaged	Units	Persons Engaged	Units	Persons Engaged	Units	Persons Engaged
NA	NA	NA	NA	13	1027	2	45	NA	NA

Micro Small Medium Entrepreneurship		Handloom Handicraft and Cottage Industries	
Units	Persons Engaged		
Food, Agro & Allied	456	Horn works	**20**
Chemical & Allied	12	Jaeekhadi fine works	**25**
Electrical & Electronics	23	**Total=**	**45**
Engineering & Metal based	73	Block wise information isnot available with DIC, PR or OLM.	
Forest & Wood based	31		
Glass & Ceramics	19		
Leather based	5		
Rubber & Plastic	14		
Paper & Paper products	9		
Textile based	40		
Repairing & Servicing	288		
Miscellaneous	51		
Mineral based	6		
Total	1027		

Education:

1.26- Availability of Educational Facilities:

Sl. No.	Name of the Block	No. of Villages	No. of Villages having Primary School within the village	No. of Villages having Access to ME/ High School within 5 Km.
1	**Gosani**	139	123	22
2	**Gumma**	230	167	20
3	**Kashinagar**	103	98	13
4	**Mohana**	506	342	47
5	**Nuagada**	188	150	18
6	**Rayagada**	223	216	23
7	**R. Udayagiri**	247	194	18
8	**Kashinagar NAC**	NA	14	1
9	**Paralakhemundi MPL**	NA	30	7
	TOTAL	1636	1334	169

Source: DPC SSA, Gajapati

1.27- Enrolment Status of Children (6-15 years):(education)

Sl. No.	Name of the Block	Total No. of Children Enrolled	No. of Children Dropped Out	No. of Children Never Enrolled
1	GOSANI	13406	NA	NA
2	GUMMA	22310	NA	NA
3	KASHINAGAR	11798	NA	NA
4	MOHANA	49658	NA	NA
5	NUAGADA	18584	NA	NA
6	RAYAGADA	23808	NA	NA
7	R.UDAYAGIRI	25212	NA	NA
8	KASHINAGAR(NAC)	1976	NA	NA
9	PARALAKHEMUNDI (MPL)	4948	NA	NA
	District	171700	NA	NA

1.28--Migration:

Sl. No.	Block	No. of Migrating HHs	Migrating Population			Children (0-6 Years)		Children (7-14 years)	
			Male	Female	Total	M	F	M	F
1	GOSANI	NA	1612	1024	2636	NA	NA	NA	NA
2	GUMMA	NA	1385	592	1977	NA	NA	NA	NA
3	KASINAGAR	NA	1356	502	1858	NA	NA	NA	NA
4	KASINAGAR(NAC)	NA	305	164	469	NA	NA	NA	NA
5	MOHONA	NA	2316	1017	3333	NA	NA	NA	NA
6	NUAGADA	NA	1147	568	1715	NA	NA	NA	NA
7	R.UDAYAGIRI	NA	1287	558	1845	NA	NA	NA	NA
8	RAYAGADA	NA	1452	586	2038	NA	NA	NA	NA
9	PARALAKHEMUNDI (MUNICIPALITY)	NA	1550	1162	2712	NA	NA	NA	NA
	Total	NA	**12410**	**6173**	**18583**	NA	NA	NA	NA

Source: DLO Gajapati: B**lock wise registration under odisha building and other constuction worker welfare board bhubaneswar, Gajapati, Paralakhemundi**

1.29- Electricity:(EE-South co)

Sl. No.	Name of the Block	Village Electrification				Household Electrification		
		Total No. of Villages	FE-Fully Electrified	PE- Partially Electrified	UE- Un-Electrified	Total No. of HHs	Electrified	UE
1	Gosani	141	27	114	0	30463	30463	0
2	Rayagada	220	29	189	2	12395	12370	25
3	Kasinagar	116	20	95	1	14536	14509	27
4	Gumma	179	9	167	3	13536	13450	86
5	Nuagada	189	21	155	13	3800	3566	234
6	R.Udayagiri	193	27	148	18	8509	8185	324
7	Mohana	415	20	367	28	13961	13569	392
	Total=	1453	153	1235	65	97200	96112	1088

Drinking Water and Sanitation:

1.30- Drinking Water:(RWSS/PHD/WR)

Sl. No.	Block/ ULBs	No. of villages having access to safe drinking water	No. of Villages/ hamlets affected by Fluoride	Affected Population	No. of Villages/ hamlets affected by Arsenic Contamination	Affected Population
RWSS						
1	Parlakhemundi	119	0	0	0	0
2	Kasinagar	86	0	0	0	0
3	Gumma	207	0	0	0	0
4	Rayagada	212	0	0	0	0
5	Mohana	450	0	0	0	0
6	Nuagada	174	0	0	0	0
7	R.Udayagiri	213	0	0	0	0
	Total	**1461**	0	0	0	0
PHD						
1	Paralakhemundi Muncipality	Wards (16)	none	none	none	none
2	Kasinagar NAC	Wards (13)	none	none	none	none

`	Name of the Block	Total No. of Functional Tube Wells	Total No. of Sanitary Wells	Pipe Water Supply			
				No. of PWS	No. of Villages Covered	No. of Households	Length in Km.
1	Parlakhemundi	969	19	42	52	11054	83.20
2	Kasinagar	759	42	51	54	5699	107.69
3	Gumma	868	247	110	116	7791	235.72
4	Rayagada	542	336	114	115	7985	231.25
5	Mohana	2072	426	81	104	8068	127.50
6	Nuagada	632	400	85	104	5103	172.00
7	R.Udayagiri	956	227	78	83	7725	192.4
	Total=	**6798**	**1697**	**561**	**628**	**53425**	**1149.76**
PHD							
1	Paralakhemundi Muncipality	240	-	1	Wards (16)	Total:4492 Domestic:3773	45Km(approx)
2	Kasinagar NAC	104	-	1	Wards (13)	Total:277 Domestic:126	15km(approx)

1.31- Sanitation: (RWSS)

Sl. No.	Name of the Block	Villages Sanitation				Total No. of Community Sanitary Complexes	Households		Schools	
		Total No.	No. of ODF Villages	No. of Villages having covered drains	Length in Km.		Total No. of HHs	No. of HHs having IHHL	Total No.	No. of Schools having functional Toilets
1	Kasinagar	86	102	4	4.00	Nil	12402	12402	127	127
2	Gumma	207	18	3	3.00	Nil	16232	8565	187	187
3	Nuagada	174	24	3	3.00	Nil	11375	4034	166	166
4	Rayagada	212	21	3	3.00	Nil	12531	2599	237	237
5	Gosani	119	8	4	4.00	Nil	16995	5585	146	146
6	R-Udaygiri	213	56	3	3.00	Nil	12710	9596	211	211
7	Mohana	450	0	5	4.00	Nil	27173	1885	389	389
	Total	**1461**	**229**	**25**	**24**		**109418**	**44666**	**1463**	**1463**

1.32- ICDS/ Anganwadi:

Sl. No.	Name of the Block	Total No. of Anganwadi Centers	No. of AWC having own pucca building	No. of Enrolled Children	No. of Severely Malnourished Children Referred during the year (outof 63017, 0-5 yr child polulation of Gajapati district)	No. of Pregnant/ lactating mothers
1	R.Udayagiri	245	143	9027	122 (1.46%)	1573
2	Kashinagar& NAC	295	67	6457	55 (0.97%)	1221
3	Gumma	340	112	8695	65 (0.85%)	1476
4	Mohona	620	169	19579	174 (1.03%)	3655
5	Nuagada	264	95	8632	71 (0.84%)	1575
6	Gosani	312	168	10371	37 (0.43%)	1982
7	Rayagada	299	151	7849	174 (2.31%)	1361
Total	Gajapati	2375	905	70612	698 (1.107%)	12885

Source-DSWO Office, Gjapati

Health:

1.33- Major Health Indicators:(Source CDMO)

Sl. No.	Block	Child Mortality Rate	Maternal Mortality Rate	Institutional Delivery in percentage	Immunization status of Children below 5 years in percentage	Any Other
1	Mohana	29	414	46	95	NA
2	R.Udayagiri	23	98	54	100	NA
3	Nuagada	26	126	34	92	NA
4	Rayagada	35	446	63	85	NA
5	Gosani	68	485	70	86	NA
6	Kasinagar	52	0	60	80	NA
7	Gumma	36	258	48	99	NA
8	Urban Paralakhemundi	14	0	100	71	NA
	District Average	**28**	**221**	**65**	90	NA

1.34- Incidence of Major Diseases during last 5 years:(CDMO)

YEAR	Malaria	Malaria Death	Jundice	Pneumonia	Diarrhea (Bassalary Dysentary)	TB	No. of Deaths due to TB
2012	6746	1	0	1104	8201	1094	21
2013,	5194	0	0	1011	10824	990	36
2014	8979	0	0	1016	10369	860	35
2015	11467	0	0	662	7713	1090	28
2016	12062	0	0	638	7266	1140	25
Total	44448	1	0	4431	44373	5174	145

1.35- Source of Rural Credit: (LBM/PR)

Sl. No.	Block	Source of Rural Credit in Percentage (%)							
		Government	Commercial Banks	RRBs	Cooperative Banks	SHGs/ NGOs	Land lord/ Employers	Money Lenders	Others
1	R.Udayagiri	0	38%	26%	64%	20 %	NA	NA	NA
2	Mohana	0	52%	26%	22%	20 %	NA	NA	NA
3	Nuagada	0	74%	0%	36%	20 %	NA	NA	NA
4	Gumma	0	46%	6%	48%	20 %	NA	NA	NA
5	Kasinagar	0	47%	18%	29%	20 %	NA	NA	NA
6	Gosani	0	9%	3%	13%	20 %	NA	NA	NA
7	Rayagada	0	46%	40%	14%	20 %	NA	NA	NA
	District Average	0	38%	29%	33%	20 %	NA	NA	NA

1.36- Financial Inclusion::(ICDS/PR/LBM Jointly)

Sl. No.	Block	No. of HHs	No. of HHs in which at least one adult member having a Bank Account	No. of HHs covered under RSBY	No. of HHs covered under BKKY	No. of Persons covered under PMSBY	No. of Persons covered under PMJJBY	No. of HHs covered under AABY	No. Persons covered under Atala Pension Yojna
1	R.Udayagiri	13156	**1,27,803**	0	0	2361	839	0	120
2	Mohana	28130		0	0	2610	771	0	234
3	Nuagada	11359		0	0	858	413	0	39
4	Guma	17300		0	0	2879	1561	0	87
5	Kasinagar	14738		0	0	2603	779	0	84
6	Gosani	27650		0	0	15306	5663	0	487
7	Rayagada	16190		0	0	713	351	0	55
	Total=	128523	127803	0	0	27330	10377	0	1106

1.37- Food Security (Public Distribution System): (CSO)

Sl NO	Block /ULB	No of HHs	HHs covered under NFSA	Total No of Beneficiaries	Consumpton in Qtl.		No of PDS outlets in the Block	Storage Points	
					Rice	Wheat		Nos	Storage capacity (in Qtl.)
1	Gosani	16986	14717	52582	2615.75	237.35	21	1	14000
2	Gumma	17300	18483	72006	3952.34	117.61	21	0	0
3	Kasinagar	12310	11737	42377	2223.27	122.58	15	1	4000
4	Mohana	28130	29257	117512	5928.74	264.76	33	1	5000
5	Nuagada	11359	11830	49637	2547.97	73.23	16	0	0
6	Rayagada	16190	16370	63335	3212.67	180.23	18	0	0
7	R.Udayagiri	13156	14569	53549	3042.42	28.33	13	1	4500
8	NAC,Kasinagar	2428	1895	5864	341.97	14.23	11	1	50000
9	Mplty,Parlakhemudi	10664	6222	21513	1127.25	75.00	29	2	20000
	Total:-	**128523**	**125080**	**478375**	**24992.38**	**1113.32**	**177**	**7**	97500

1.38- Social Security: (DSSO)

1.38- Social Security: (DSSO)

Sl. No.	Block	No. of Persons covered under Old Age Pension Schemes		No. of Persons Covered under Widow Pension	No. of Persons covered under Disability Pension	
		Male	Female		Male	Female
1	Gosani	1368	2543	4374	300	555
2	Gumma	1365	2533	4224	366	682
3	Kashinagar	1018	1890	3683	269	502
4	Mohana	2445	4541	7806	440	818
5	Nuagada	960	1785	3058	267	497
6	Rayagada	1367	2539	4325	303	560
7	R.Udayagiri	1131	2101	3589	282	521
8	Paralakhemundi Municipalty	833	1548	2649	155	288
9	Kashinagar NAC	254	471	946	54	100
Total		**10741**	**19951**	**34654**	**2436**	**4523**

1.39- Community/ Social Institutions(PR/ICDS)

Sl. No.	Name of the Block/ ULB	Women Self Help Groups			Youth Clubs		Farmer's Clubs		Volunteers			
		Total No. of Active WSHGs	Total No. of women members	Total No. of SHGs Bank Linked	Total No.	Total Members	Total No.	Total Members	NYK	NSS	Civil Defense	BNV
1	R.Udayagiri	737	7729	128	29	340	NA	NA	2	NA	NA	205
2	Nuagada	605	7192	318	NA	NA	NA	NA	2	NA	NA	NA
3	Goshani	503	6036	252	NA	NA	NA	NA	3	150	NA	NA
4	Gumma	798	9576	399	NA	NA	NA	NA	2	NA	NA	NA
5	Kashinagar	429	5148	216	NA	NA	NA	NA	2	NA	NA	NA
6	Mohona	1065	12780	534	NA	NA	NA	NA	3	NA	NA	NA
7	Rayagada	945	11340	469	NA	NA	NA	NA	2	NA	NA	NA
	Total	5082	59801	2316	NA	NA	NA	NA	16	NA	NA	NA

Transport and Communication:

1.40- Road Connectivity and Transport:(PR/PWD/RD/NH)

Sl. No.	Block	Total No. of GPs	No. of GPs connected with the Block HQ with all weather road	Total No. of Villages	No. of Villages connected with GP HQ with all weather Roads	No. of Villages/ GPs having bus communication.	No. of Govt. and Private Buses Operating
1	R.Udayagiri	17	17	247	151	GP- 09 Villages-80	2ITDA/ Govt. Bus 12 Private Bus
2	Nuagada	19	19	188	130	GP-13 Villages-104	8 Private Bus 2 ITDA Bus
3	Gumma	20	20	230	86	GP-7 Villages-86	4 Govt Bus 5 Private Bus
4	Kashinagar & NAC	12	10	116	79	GP-10 Villages-84	2 OSRT C/ 4 APSRTC & 22 Private bus
5	Mahona	39	30	506	398	GP-25 Villages-248	2 OSRTC/ 4 ITDA & BIJU BUS & 22 Pivate bus
6	Goshani& PKD Municipalty	21	21	156	132	GP-18 Villages-106	20 private bus
7	Rayagada	21	16	223	196	GP-15 Villages-116	2 Govt Bus/ 2 ITDA Bus/ 20 private bus
	Total=	149	133	1666	1272	GP-97 Villages- 824	NA

1.41- Road Network (NH/PWD/RD)

Sl. No.	Block	N.H. (Length in Km.)	State Highways (Length in Km.)	District Roads(Length in Km.)	Rural Roads(Length in Km.)	GP/ PS Roads(Length in Km.)	Forest Roads (Length in Km.)	Other Roads
1	R.Udayagiri	NA	25	65	0	199.10PS 452.48 GP	0	
1	Nuagada	NA	6.50	8.00	182.07	566.86	0	-
3	Rayagada	NA	82	15	30	702	40	
4	Goshani	NA	0	10	20	642	0	
5	Gumma	NA	0	21	30	656	0	
6	Kashinagar	NA	75	0	20	626	0	
7	Mohona	NA	60.5	2	189.93	1258.56	65	
	Total=RD		249	121	472	5103	105	

Source-Dist statistical hand book 2011 & PS

1.42- Railway Network: (TAHASIL)

Sl. No.	Single Line (length in Km.)	Double Line (length in Km.)	Total No. of Railway Stations in the district
1	54 KM	0	7 (Paralakhemundi, Sitapur, Hadubhangi, Kasinagar, Lihuri, Khandaba, Palsingi)

1.43- Telecommunication and Internet Connectivity:(BSNL/PR/OSWAN/NIC)

Sl. No.	Name of the Block	No. of GP Offices having Phone and Internet Connectivity	Total No. of Mobile phone Towers	No. of villages covered by wireless mobile network	Percentage of Population covered by wireless network	No. of Community Radio Stations	No. of VHF stations (At Police station outpost)	No. of HAM radios/ HAM radio stations	No. of E-Seva Kendras (OSWAN)
1	R.Udayagiri	7/17	8	100/247	40.5	0	2	0	6
2	Nuagada BDO	0/19	2	88/188	46.8	0	1	0	20
3	Mahona	0/39	12	200/499	40.1	0	5	0	40
4	Gumma	0/20	4	120/220	54.5	0	3	0	33
5	Rayagada	0/21	6	123/223	55.2	0	2	0	23
6	Kashinagar	0/12	5	93/103	90.3	0	1	0	16
7	Goshani	0/21	4	115/136	84.6	0	2	0	28
	TOTAL	7/149	48	839/1616	52.0	0	16	0	166
8	Paralakhemundi Muncipalty	NA	7	ALL	100	0	1	0	4

Sl	Name Of Bts Site	Latitude	Longitude	Block Name
1	Gurandi	18.82466	84.21857	Gosani
2	JIET Plk	18.80625	84.1425556	Gosani
3	Garabandha	18.8278889	84.2684167	Gosani
4	Kainpur	18.93854	84.32358	Gosani
5	Seranga	19.0059194	84.0450194	Gumma
6	Gaiba	18.92226	83.94719	Gumma
7	Gumma	18.9792	84.02003	Gumma
8	Lwe Munisingi(Serango Ps)	18.92587	84.01871	Gumma
9	Ranipat	18.8006097	84.0739278	Kasinagar
10	Hadubhangi	18.81815	83.94447	Kasinagar
11	Kasinagar	18.8584722	83.8816667	Kasinagar
12	Khandva	18.96830	83.82390	Kasinagar
13	Lwe Allada(Kasinagar Ps)	18.97309	83.87112	Kasinagar
14	Aliganda	19.54452	84.17099	Mohana
15	Birikot	19.47843	84.10332	Mohana
16	Jiranga Monastery	19.281088	84.266703	Mohana
17	Luhagudi	19.461643	84.359743	Mohana
18	Chandragiri	19.3015	84.2823611	Mohana
19	Adava	19.4892222	84.1823056	Mohana
20	Chandiput	19.37573	84.29790	Mohana
21	Mohana	19.4411667	84.2640556	Mohana
22	P.Govindpur	19.515155	84.338155	Mohana
23	Lwe Raiponka	19.39601	83.98250	Mohana
24	Lwe Guluba(Adava Ps)	19.41772	84.08944	Mohana
25	Panigonda			Mohona Adava
26	Badabrahman Sahi	18.78451	84.08775	Parlakhemundi
27	Kanja Street	18.7748083	84.0933889	Parlakhemundi

28	Paralakhemundi-Palace St	18.7777778	84.0888333	Parlakhemundi
29	Paralakhemundi-Exchng	18.77133	84.09996	Parlakhemundi
30	Forest Gate,Plkd			Parlakhemundi
31	Old Busstand,Plkd			Parlakhemundi
32	Lwe Betaguda(Paralakhemundi Ps)	18.79674	84.09651	Parlakhemundi
33	Chheligarh	19.1943889	84.2458389	R.Udayagiri
34	R-Udayagiri-2	18.77647	84.11186	R.Udayagiri
35	Khajuripada	19.05622	84.09119	R.Udayagiri
36	Mahendragarh	19.234249	84.267975	R.Udayagiri
37	Nuagada	19.10383	84.04613	R.Udayagiri
38	Rudayagiri-Exchng	19.153007	84.145945	R.Udayagiri
39	Lwe Chhelaguda(R. Udaygiri Ps)	19.14287	84.11507	R.Udayagiri
40	Ramagiri	19.08671	84.29035	R.Udaygiri Ramagiri
41	Jirango	18.961558	84.223616	Rayagada
42	Mandalasahi	19.00243	84.22974	Rayagada
43	Narayanpur	18.87901	84.19373	Rayagada
44	Rayagada	18.968733	84.15966	Rayagada
45	Lwe Loba(Ramgiri Ps)	19.02189	84.28731	Rayagada
46	Lwe Langipodar	18.90550	84.16913	Rayagada

LIST OF THE POLICE STATIONS OF GAJAPATI DISTRICT AND AVAILABILITY OF VHF COMMUNICATION SYSTEM

Sl. No.	Police Station/ Out Post	Availability Communication System	Type of VHF system
1	Adava	VHF/ Telephone	Static
2	Paniganda	VHF	Static
	(Beat House)		
3	Nalaghat	VHF	Static
4	Mohana	VHF/ Telephone	Static
5	Chandragiri (Out Post)	VHF/ Telephone	Static
6	R.Udayagiri	VHF/Telephone	Static

7	Ramagiri	VHF/ Telephone	Static
8	Seranga	VHF/ Telephone	Static
9	Gumma (Out Post)	VHF/ Telephone	Static
10	Khajuripada (Out Post)	VHF/ Telephone	Static
11	Gaiba (Out Post)	VHF	Static
12	Rayagada	VHF/ Telephone	Static
13	Jeerango (Beat House)	VHF	Static
14	Garabandha	VHF/ Telephone	Static
15	Paralakhemundi	VHF/ Telephone	Static
16	Kashinagar	VHF/ Telephone	Static
17	Gurandi	VHF/ Telephone	Static

2. Infrastructure

2.1-Educational Infrastructure and other Facilities☹SCHOOL/HE)

Sl. No.	Name of the Block	No. of Villages	No. of Primary Schools	No. ME Schools	No. of High Schools	No. of Teachers	Teacher Pupil Ratio	No. of Colleges	No. of ITI/ Polytechnic/ Vocational Training Institutes
1	Gosani	139	123	22	22	1010	13.3	1	1
2	Gumma	230	167	20	19	1276	17.0	1	1
3	Kashinagar	103	98	13	13	740	15.7	3	1
4	Mohana	506	342	47	43	1990	24.3	3	1
5	Nuagada	188	150	18	16	974	19.1	2	0
6	Rayagada	223	216	23	20	1312	17.9	2	0
7	R. Udayagiri	247	194	18	15	1116	22.6	2	0
8	Kashinagar NAC	17	14	1	1	112	18.0	2	0
9	Paralakhemundi MPL	13	30	7	7	252	19.6	2	1
	TOTAL	1666	1334	169	156	8782	19.2	18	5

2.2- Health Infrastructure:CDMO

Sl. No.	Block	No. of Health Sub Centers	No. of PHCs	No. of CHCs	No. of Homeopathic/ Ayurevedic Hospitals	No. of Sub Divisional Hospitals	No. of District/ Private Hospitals	No. of MHUs	No. of Ambulances	Blood Banks
1	Mohona	33	7	1	AUR-3	0	0	3	108-1,102-1	0
2	R.Udayagiri	14	4	1	AUR-1	0	0	2	108-1,102-1	0
3	B.K Pada	17	3	1		0	0	2	102-1	0
4	Rayagada	23	4	1	AUR-1, HOM-2	0	0	2	108-1,102-1	0
5	Ghosani	17	4	1		0	0	2	108-1,102-1	1-DHH PKD
6	Gumma	19	4	1	AUR-1, HOM-2	0	1	2	108-1	0
7	Kasinagar	13	3	1	AUR-1 & Hom-1	0	5	2	108-1,102-1	0
	Total	136	29	7	Aur-7, Hom-5	0	6	15	12	1

2.3- Human Resource Availability:CDMO

Sl. No.	Block	No. of Doctors	No. of Paramedical Staffs	No. of ANMs	No. ASHAs	Others
1	Mohona	13	13	32	**247**	4
2	R.Udayagiri	6	10	14	**89**	4
3	B.K Pada	5	21	16	**74**	4
4	Rayagada	5	30	27	**107**	4
5	Ghosani include DHH (28-24 DHH & 8 Gurandi)	24	26	17	116	74
6	Gumma	5	26	21	108	4
7	Kasinagar	5	22	14	63	4
	Total	63	148	141	804	98

2.4- Veterinary Infrastructure and Human Resource:CDVO

Sl. No.	Block	Veterinary Hospitals/Dispensaries	No. of Doctors	Livestock Aid Centers	No. of Livestock Inspectors	No. of Artificial Insemination Centers	Others (to be specified)
1	Paralakhemundi	3	2	13	11	14	NA
2	kasinagar	1	1	6	3	7	NA
3	Gumma	1	0	5	5	5	NA
4	Rayagada	1	1	6	3	6	NA
5	Nuagada	1	1	6	2	2	NA
6	R udayagiri	2	2	6	2	6	NA
7	Mohana	2	1	5	2	6	NA
	Total	11	8	47	28	46	NA

2.5- Electrical Infrastructure:EE-SOUTH CO

Sl. No.	Name of the Block/ ULB	No. of Grid Stations	No. of 33/11 KV Substations	No. of Distributing Transformers			Conductor/ Electrical lines- 11 KV or less (length in Kms.)	No. of Poles	No. of High Tension Towers	High Tension lines above 11 KV (length in Kms.)
				11 KV or Less	11 KV <and <60KV	6o KV and above				
1	Gosani	1	4	2397	22	3	456	7752	0	25.7
2	Rayagada	NIL	1			0	223	3791	0	25
3	Kasinagar	NIL	2			0	136	2312	0	43
4	Gumma	NIL	1			0	250	4250	0	25
5	Nuagada	NIL	1			0	140	2380	0	0
6	R.Udayagiri	NIL	1			0	380	6460	0	27
7	Mohana	1	2			2	1448	24616	0	75.3

2.6- Banks and Post Offices: LDM

Sl. No.	Block	Banks				No. of ATMs	Post Offices
		Commercial Banks	RRBs	Cooperative Banks	Other Banks		
1	R.Udayagiri	3	2	1	0	3	17
2	Mohana	6	2	0	2	10	31
3	Nuagada	3	0	0	0	2	7
4	Guma	4	0	0	0	1	10
5	Kasinagar	4	2	1	1	2	17
6	Gosani	19	3	3	2	34	38
7	Rayagada	2	1	0	0	1	22
	Total=	41	10	5	5	53	142
1	KASHINAGAR NAC						1
2	Paralakhemundi Muncipalty						6
	Total=						149

Source- Dist Statastics book-2011, LBM

2.7- Police and Fire Services:SP/FIRE

Sl. No.	Name of the Block/ ULB	No. of Police Stations	No. of Police Personal	No. of Fire Stations	Human Resource
1	R.Udayagiri	02 (R.Udayagiri, Ramagiri)	18	01 (R.Udayagiri)	6
2	Nuagada	(1)Khajuripada	6	0	6
3	Rayagada	1	10	1	6
4	Goshani	1	12	1	5
5	Gumma	2	22	1	6
6	Kashinagar	1	14	1	6
7	Mohana	3	34	1	6

*****

3. Vulnerable Villages and Other Critical Infrastructure

Hazard, Vulnerability and Risk Assessment

Odisha is vulnerable to multiple natural hazards. Due to its sub -tropical littoral location, the state is prone to tropical cyclones, storm surges and tsunamis. It has a 480 km coastline. There are eleven major river systems in Odisha such as the Subarnarekha, the Budhabalanga & Jambhira, the Baitarani, the Brahmani, the Mahanadi, the Rusikulya, the Vansadhara, the Nagabali, the Indravati, the Kolab, and the Bahuda. Its denselypopulated coastal plains are the alluvial deposits of its river systems. The rivers in these areas with heavy load of silt have very little carrying capacity, resulting in frequent floods, only to be compounded by breached embankments. About two - third of the total cultivated area being rain - dependent, drought poses a serious threat at regul ar intervals due to failure of Monsoon. Though a large part of the state comes under Earthquake Risk Zone - II (Low Damage Risk Zone), the Brahmani - Mahanadi graven and their deltaic areas come under Earthquake Risk Zone - III (Moderate Damage Risk Zone) coveri ng 43 out of the 103 urban local bodies of the state. Apart from these, loss of life due to lightning has remained the highest of all natural calamities over the last decade. Heat - wave conditions during summer months also lead to heat - stroke death and other suffering to the people. Fire accident is common in the State which occurs round the year.

The table below indicates the incidence of major disasters in the State during last 20 years

Year	Calamity	Districts Affected
1993	Floods	27
1994	Floods Drought	5 10
1995	Floods & cyclone	23
1996	Drought	28
1997	Drought	16
1998	Drought, heatwave	26
1999	Super cyclone	14
2000	Drought	29
2001	Flood	24
2002	Drought	29
2003	Floods	23
2004	Floods	5
2005	Floods	15
2006	Floods	27
2007	Floods(July)	12
2007	Floods(Aug & September)	15
2008	Floods (June & Sept)	21
2009	Flood & Heavy rain Drought / Pest Attack	17
2010	Flood & Heavy rain Drought Unseasonal Cyclonic Rain	6 17 24
2011	Drought Flood	21 21
2012	Drought in Balasore, Bhadrak, Mayurbhanj & Nuapada district Flood	4 5
2013	Heavy rain, phylin	12 coastal districts
2014	Hudhud	16
2015	Drought	12
2016	---------	

A. Major Disasters/ Incidents during 2006-2015

Table No. : 3.1 brief profile of major disasters/ incidents occurred in the district during last10 years (2006 to 2015):

Sl. No.	Disaster/ Incident	No. of incidents during (2006-2015)	No. of Deaths	Affected Population	Livestock Loss	Houses Damaged	Damage to Infrastructure				Damage and loss of Crop Area (in Hectares)
							School/ AWC Buildings	Hospitals	Road in Km.	Other Critical Infrastructure	
Disasters as approved under SDRF/ NDRF Guidelines.											
1	Flood	2	0	139772	22	14462	34	0	0	0	11523.34
2	Drought	8	0	45759	0	0	0	0	0	0	1264.084
3	Fire	33	1	461	0	70	0	0	0	0	0
4	Hail Storm	2	0	5530	0	0	0	0	0	0	0
5	Cyclone	15	0	70336	22	48703	70	0	20	0	24543

6	Earth Quake	0	0	0	0	0	0	0	0	0	0
7	Tsunami	0	0	0	0	0	0	0	0	0	0
8	Landslide	1	1	260	9	0	0	0	0	0	0
9	Avalanche	0	0	0	0	0	0	0	0	0	0
10	Cloud Burst	0	0	0	0	0	0	0	0	0	0
11	Pest Attack	0	0	0	0	0	0	0	0	0	0
12	Cold Wave/ Frost	0	0	0	0	0	0	0	0	0	0
State Specific Disasters as per Notification No.1936 Dt. 01.06.2015											
13	Lightning	10 YEARS	23	23	0	0	0	0	0	0	0
14	Heat wave	4	0	0	0	0	0	0	0	0	0

15	Whirlwind	0	0	0	0	0	0	0	0	0	0
16	Tornado	0	0	0	0	0	0	0	0	0	0
17	Heavy Rain	2	0	0	0	0	0	0	0	0	0
18	Boat Accidents (Other than during Flood)	0	0	0	0	0	0	0	0	0	0
19	Drowning (Other than during Flood)	4	6	6	0	0	0	0	0	0	0
20	Snake Bite (Other than during Flood)	4	4	4	0	0	0	0	0	0	0
21	Animal Menace	0	0	0	0	0	0	0	0	0	0
22	Building Collapse	0	0	0	0	0	0	0	0	0	0

23	Stampede	0	0	0	0	0	0	0	0	0	0
24	Epidemics	0	0	0	0	0	0	0	0	0	0
25	Industrial/ Chemical Accidents	0	0	0	0	0	0	0	0	0	0
26	Road Accidents	0	0	0	0	0	0	0	0	0	0
27	Railway Accidents	0	0	0	0	0	0	0	0	0	0
28	Hooch Incidents	0	0	0	0	0	0	0	0	0	0
29	Communal Riot	0	0	0	0	0	0	0	0	0	0
30	Dam Break/ Spill Way related flood.	0	0	0	0	0	0	0	0	0	0
31	Soil/ Coastal erosion	0	0	0	0	0	0	0	0	0	0

[Year wise details of each disaster occurred during the last 10 years is at Table No. 3.1of Volume II of DDMP- source DEOC, Gajapati]

Annexures of table 3.1 :

Sl. No.	Disaster/ Incident	No. of incidents during (2006-2015)	No. of Deaths	Affected Population	Livestock Loss	Houses Damaged	Damage to Infrastructure				Damage and loss of Crop Area (in Hectares)
							School/ AWC Buildings	Hospitals	Road in Km.	Other Critical Infrastructure	
Disasters as approved under SDRF/ NDRF Guidelines.											
1	Flood										
	Paralakhemundi (2007)	1	0	386	0	0	0	0	0	0	6023.341
	Mahona 2013-14	1		139386	22	14462	34		11		5500
2	Drought										
	Paralakhemundi 2015	1	Nil	13764	NA	NA	NA	NA	NA	NA	NA
	R.Udayagiri 2010	1	Nil								
	R udygiri 2015	1	Nil	4380	NA	NA	NA	NA	NA	NA	NA
	Mahona 2015	1	Nil	4477	NA	NA	NA	NA	NA	NA	NA
	Rayagada	1	0	3301	NA	NA	NA	NA	NA	NA	1264.084
	Kashinagar 2015	1	Nil	9424	NA	NA	NA	NA	NA	NA	NA
	Nuagada 2015	1	Nil	3819	NA	NA	NA	NA	NA	NA	935
	Gumma 2015	1	Nil	6594	NA	NA	NA	NA	NA	NA	NA
3	Fire										
	Gumma-2012	1	0	40	Nil	NA	NA	NA	NA	NA	NA
	Gumma-2013	1	0	42	Nil	NA	NA	NA	NA	NA	NA

	Gumma-2014	1	0	45	Nil	NA	NA	NA	NA	NA	NA
	Gumma-2015	1	0	16	Nil	NA	NA	NA	NA	NA	NA
	RAYAGADA-2015	1	1	NA	NA	NA	NA	NA	NA	NA	NA
	Rayagada Fire Accident	20	0	159	0	43					0
	KASHINAGAR 2015	1	1	NA	NA	NA	NA	NA	NA	NA	NA
	NUAGADA	7	0	159	0	27					
4	Hail Storm										
	Gumma 2013	1	Nil	95	Nil	NA	NA	NA	NA	NA	NA
	Gumma 2014	1	Nil	5435	Nil	NA	NA	NA	NA	NA	NA
5	Cyclone 2013 Phylin										
	Paralakhemundi	1	Nil	13449	NA	2455	NA	NA	NA	NA	7506.7481
	Mahona	1	Nil	8876	22	13895	34	NA	11	NA	5500
	Rayagada	1	Nil	2247	NA	2231	NA	NA	NA	NA	NA
	Rayagada Phailin	1	0	3726	0	1449	NA	NA	NA	NA	752.758
	Kashinagar	1	Nil	9081	NA	2769	NA	NA	NA	NA	NA
	Nuagada	1	Nil	1847	NA	1499	NA	NA	NA	NA	NA
	R Udaygiri	1	Nil	6497	NA	3785	NA	NA	NA	NA	NA
	Gumma	1	Nil	5434	NA	1449	NA	NA	NA	NA	NA
	2014 Hudhud										

	Paralakhemundi	1	Nil	1531	NA	NA	NA	NA	NA	NA	NA
	R udaygiri	1	Nil	2718	NA	NA	NA	NA	NA	NA	NA
	Mahona	1	Nil	5220	NA	14462	36	NA	9	NA	9891
	Gumma	1	Nil	1579	NA	NA	NA	NA	NA	NA	NA
	Nuagada	1	Nil	2441	NA	NA	NA	NA	NA	NA	892.48
	Kashinagar	1	Nil	1059	NA	NA	NA	NA	NA	NA	NA
	Rayagada	1	Nil	4631	NA	4709	NA	NA	NA	NA	NA
6	Earth Quake	NA	NA	NA	NA	NA	NA	NA	NA	NA	NA
7	Tsunami	NA	NA	NA	NA	NA	NA	NA	NA	NA	NA
8	Landslide Nuagada putupadal 2014	1	1	260	4 goat 5 cow	NA	NA	NA	NA	NA	NA
9	Avalanche	NA	NA	NA	NA	NA	NA	NA	NA	NA	NA
10	Cloud Burst	NA	NA	NA	NA	NA	NA	NA	NA	NA	NA
11	Pest Attack	NA	NA	NA	NA	NA	NA	NA	NA	NA	NA
12	Cold Wave/ Frost	NA	NA	NA	NA	NA	NA	NA	NA	NA	NA
State Specific Disasters as per Notification No.1936 Dt. 01.06.2015											
13	Lightning	10 YEARS	23	23	Nil	Nil	Nil	Nil	Nil	Nil	Nil

	Paralakhemundi	2007	4	4	Nil	Nil	Nil	Nil	Nil	Nil	Nil
	Paralakhemundi	2012	1	1	Nil	Nil	Nil	Nil	Nil	Nil	Nil
	Paralakhemundi	2013	2	2	Nil	Nil	Nil	Nil	Nil	Nil	Nil
	Gumma	2014	2	2	Nil	Nil	Nil	Nil	Nil	Nil	Nil
	Rayagada Lighting	2009	1	1	Nil	Nil	Nil	Nil	Nil	Nil	0
	Rayagada Lighting	2014	2	2	Nil	Nil	Nil	Nil	Nil	Nil	0
	MAHONA	2014	3	3	Nil	Nil	Nil	Nil	Nil	Nil	Nil
	Paralakhemundi	2014	1	1	Nil	Nil	Nil	Nil	Nil	Nil	Nil
	Paralakhemundi	2015	1	1	Nil	Nil	Nil	Nil	Nil	Nil	Nil
	Gumma	2015	1	1	Nil	Nil	Nil	Nil	Nil	Nil	Nil
	RAYAGADA	2015	1	1	Nil	Nil	Nil	Nil	Nil	Nil	Nil
	R UDAYGIRI	2015	1	1	Nil	Nil	Nil	Nil	Nil	Nil	Nil
	Gumma	2016	1	1	Nil	Nil	Nil	Nil	Nil	Nil	Nil
	NUAGADA	2016	3	3	Nil	Nil	Nil	Nil	Nil	Nil	Nil
	R UDAYGIRI	2016	3	3	Nil	Nil	Nil	Nil	Nil	Nil	Nil
14	Heat wave	NA	NA	NA	NA	NA	NA	NA	NA	NA	NA
15	Whirlwind	NA	NA	NA	NA	NA	NA	NA	NA	NA	NA
16	Tornado	NA	NA	NA	NA	NA	NA	NA	NA	NA	NA

17	Heavy Rain										
	Paralakhemundi	2011	0	3478	0	0	0	0	0	0	2145.797
	Raygada Heavy Rain	1 - (Year 2013)	0	2231	0	2231					0
18	Boat Accidents (Other than during Flood)	NA	NA	NA	NA	NA	NA	NA	NA	NA	NA
19	Drowning (Other than during Flood)	2016 MAHONA RAYAGADA MAHENDRATANAYA PKD	2 2 2	6	NA	NA	NA	NA	NA	NA	NA
	Rayagda Drowning	3	3	3	0	0	NA	NA	NA	NA	0
20	Snake Bite(Other than during Flood)	2016 NUAGADA	4	4	NA	NA	NA	NA	NA	NA	NA

Other Disasters											
21	Animal Menace	NA	NA	NA	NA	NA	NA	NA	NA	NA	NA
22	Building Collapse	NA	NA	NA	NA	NA	NA	NA	NA	NA	NA
23	Stampede	NA	NA	NA	NA	NA	NA	NA	NA	NA	NA
24	Epidemics	NA	NA	NA	NA	NA	NA	NA	NA	NA	NA
25	Industrial/ Chemical Accidents	NA	NA	NA	NA	NA	NA	NA	NA	NA	NA
26	Road Accidents	NA	NA	NA	NA	NA	NA	NA	NA	NA	NA
27	Railway Accidents	NA	NA	NA	NA	NA	NA	NA	NA	NA	NA
28	Hooch Incidents	NA	NA	NA	NA	NA	NA	NA	NA	NA	NA
29	Communal Riot	NA	NA	NA	NA	NA	NA	NA	NA	NA	NA
30	Dam Break/ Spill Way related flood.	NA	NA	NA	NA	NA	NA	NA	NA	NA	NA
31	Soil/ Coastal erosion	NA	NA	NA	NA	NA	NA	NA	NA	NA	NA

News clippings on Gajapati disaster incident:

Woman dies in Landslide in Gajapati District (The news insight)

Posted on October 21, 2014 by Sagar

By Rajeev Lochan Rathan: At least one woman died along with four goats and five cows when a landslide occurred Marloba hills in Paraja Village of Putupada gram Panchayat in Nuagada block of Gajapati district. Eight houses were damaged by the landslide.

Communication to the hills was snapped on October 12 when Cyclone Hudhud struck the district. The only road between Nuagada and R. Udayagiri was blocked by mud and huge rocks after the landslide. Motorbike movement is not possible in the area, according to Nuagada BDO Dasarathi Surabu.

The District Administration has sent a team to the affected area in Putupadal gram panchayat in Nuagada block, which is located at about 50 km from the block headquarter. The medical team is ready to help the tribals in need.

"The successive governments have failed to construct the culvert during the past 50 years, which led to the present situation. The Special Relief Commissioner had announced that people will be evacuated from Malkangiri, Bonda hills and Mohana hills during the cyclone, but the situation remains different on the ground, which led to the loss of lives of poor tribal people, alleged senior BJP leader Antarajami Gomango.

History of Gajapati Riots:

Dec 1998 : 5000 activists belonging to Hindutva forces attacked a Christian area, Ramagir-Udayagiri, near Ranalai village in Gajapati district, setting fire to 92 homes, a church, a police station and a government vehicle. Earlier that day, Sangh Parivar activists entered the local jail forcibly and burnt and killed two Christian prisoners.

Jun 2005:Motivated by the Hindutva activists, 268 persons from 19 villages in Gajapati district filed a public interest litigation. The Petition argued that the missionaries were forcing conversion to Christianity in the area. The Orissa High Court instructed that charge sheets be filed immediately and cases registered invoking Sections 3,4 and 5 of the Orissa Freedom of Religion Act. The division bench of the High Court directed the district magistrates to act strongly against conversions to Christianity.

Nov 2005: Members of Hindutva forces are alleged to have burnt 15 Christians homes in Gandahati village in Gajapati district, seriously injuring six people and living others homeless. In response, the police arrested eight Christians from the village, accusing them of instigating violence.SUBMISSION OF VICTIMS DUE TO DISASTER.

ANNEXURE-1:Action -Tahasildar/Paralakhemundi, Gumma

Year	Magnitude	Bock/Villages affected.	Life loss	Cattle Loss	Damage to infrastructre	Economic losse	Any Other detail(1)	Any Other detail(2)
1	2	3	4	5	6	7	8	9
2010	Lightning Death	Gumma	1	0	0	100000	0	0
2012	Lightning Death	Gosani (Gurandi)	1	0	0	50000	0	0
2013	Lightning Death	Gosani(Garabandha)	0	0	0	150000	0	0
2013	Lightning Death	Gosani (Uppalada)	1	0	0	50000	0	0
2014	Lightning Death	Muncipality, Parlakhemundi	1	0	0	150000	0	0
2011	Heavy rain (Crop Loss)	Gosani	0	0	0	10392407		
2013	Phailin(HBA)	Gosani	0	0	2369 (HBA)	55309900	0	0
2013	Phailin(Crop Loss)	Gosani	0	0	13448 (House hold)	64918076	0	0
2014	HUD-HUD (HBA)	Gosani	0	0	1531 (House Hold)	3802700	0	0
2015	Drought-15 (Crop Loss)	Gosani	0	0	13758 (House Hold)	65993049	0	0
2016	Lightning Death of Buffolo	Gosani	0	1	0	30000	0	0

Total	4			200946132		

Details of loss in Rayagada block in last 10 years:

Sl. No.	Disaster/ Incident	Year	No. of Deaths	No. of Affected Population	Livestock Loss	Houses Damaged	Damage to Infrastructure				Damage and loss of Crop Area (in Hectares)
							School/ AWC Buildings	Hospitals	Road in Km.	Other Critical Infrastructure	
1	Phailin	2013	0	3726	0	1449	-	-	-	-	752.758
2	Heavy Rain	2013	0	2231	0	2231	-	-	-	-	0
3	Hud-Hud	2014	0	4709	0	4709	-	-	-	-	0
4	Drought	2015	0	3301	0	0	-	-	-	-	1264.084
5	Lightning	2009	1	1	0	0	-	-	-	-	0
6	Lightning	2014	2	2	0	0	-	-	-	-	0

YEAR	MAGNITUDE	**Gumma BLOCKS/ VILLAGE AFFECTED**	LIFE LOSS	CATTLE LOSS	DAMAGE DUE TO INFRASTRUCTURE	ECNOMIC LOSS	ANY OTHER (Relief given)	ANY OTHER 2
2012	**Fire Accident**	Serango, Ajayagada, Kurlanda	Nil	Nil	8		50,600	
2013		Amburudi, Angaida, Gira, Ashrayagada, Sarsang, Amaising	Nil	Nil	8		28,300	
2014		Surangi, Padmapur, Ajayagada, Kustapur, Jogipadu, Kujasingi	Nil	Nil	9		25,200	
2015		Ukhura, Gumma, Jami	Nil	Nil	4		21,800	
2016		Jogipadu, Jeeba, Uppalsing	Nil	Nil	7			

Sl. No.	Disaster/ Incident	No. of incidents during (2006-2015)	No. of Deaths	Affected Population	Livestock Loss	Houses Damaged	Damage to Infrastructure				Damage and loss of Crop Area (in Hectares)
							School/ AWC Buildings	Hospitals	Road in Km.	Other Critical Infrastructure	
Disasters as approved under SDRF/ NDRF Guidelines. RAYAGADA BLOCK											
1	Drought	1 - (Year 2015)	0	3301	0	0					1264.084
2	Phailin	1 - (Year 2013)	0	3726	0	1449					752.758
3	Heavy Rain	1 - (Year 2013)	0	2231	0	2231					0
4	Hud-Hud	1 - (Year 2014)	0	4709	0	4709					0
5	Lighting	3	3	3	0	0					0
6	Drowning	3	3	3	0	0					0

7	Fire Accident	20	0	159	0	43					0

Sl. No.	Disaster/ Incident	No. of incidents during 2016	No. of Deaths	Affected Population	Livestock Loss	Houses Damaged	Damage to Infrastructure				Damage and loss of Crop Area (in Hectares)
							AWC/ School Buildings	Hospitals	Road in Km.	Other Critical Infrastructure	
1	Nuagada Lightening	2	3	NIL	NIL	NIL	NIL	NIL	NIL	NIL	NIL
2	Goshani Lightening	1	0	NIL	1 buffalo	NIL	NIL	NIL	NIL	NIL	NIL
	Goshani /pkd drowning	3	3	3	1	NIL	NIL	NIL	NIL	NIL	NIL
3	Gumma Fire accident	1	NIL	NIL	NIL	NIL	NIL	NIL	NIL	7	NIL
4	Kashinaga drowning	3	3	3	NIL	NIL	NIL	NIL	NIL	NIL	NIL
5	R.Udaygiri Road Accident	2	2	2	NIL	NIL	NIL	NIL	NIL	NIL	NIL

A. <u>Major Disasters/ Incidents in the District during 2016 :</u>

Sl. No.	Disaster/ Incident	No. of incidents	No. of Deaths	Affected Population	Livestock Loss	Houses Damag	Damage to Infrastructure	Damag e and

		during 2016				ed	AWC/ School Buildings	Hospitals	Road in Km.	Other Critical Infrastructure	loss of Crop Area (in Hectares)
1	Nuagada Lightening	2	3	0	0	0	0	0	0	0	0
2	Goshani Lightening	1	0	0	1 buffalo	0	0	0	0	0	0
	Goshani /pkd drowning	3	3	3	1	0	0	0	0	0	0
3	Gumma Fire accident	1	0	`	0	0	0	0	0	7	0
4	Kashinaga drowning	3	3	3	0	0	0	0	0	0	0
5	R.Udaygiri Road Accident	2	2	2	0	0	0	0	0	0	0

Fire station records :

PARALAKHEMUNDI FS						Remark for special case					Total LOSS OF LIFE AS REGISTERED IN FIRE STATION =3+5
YEAR OF INCIDENT	NAME OF THE FIRE STATION	FIRE		SPECIAL CASE		DROWNING	LAND SLIDE	ROAD ACCIDENT	ELECTRIC SHOCK	MURDER	
		HUMAN	CATTLE	HUMAN=(7 TO 11)	CATTLE						
1	2	3	4	5	6	7	8	9	10	11	12
2006	PARALAKHEMUNDI	0	0	8	0	2	6	0	0	0	8
	KASHINAGAR	0	0	0	0	0	0	0	0	0	0
	R UDAYAGIRI	0	0	1	0	0	0	1	0	0	1
	MOHONA	0	0	1	0	0	0	1	0	0	1
2007	PARALAKHEMUNDI	0	0	1	0	1	0	0	0	0	1
	KASHINAGAR	0	0	0	0	0	0	0	0	0	0
	R UDAYAGIRI	0	0	1	0	0	0	1	0	0	1
	MOHONA	0	0	0	0	0	0	0	0	0	0
2008	PARALAKHEMUNDI	1	0	1	0	1	0	0	0	0	2
	KASHINAGAR	0	0	0	0	0	0	0	0	0	0
	R UDAYAGIRI	0	0	0	0	0	0	0	0	0	0
	MOHONA	0	0	1	0	1	0	0	0	0	1
2009	PARALAKHEMUNDI	1	0	4	0	2	0	2	0	0	5
	KASHINAGAR	0	0	1	0	1	0	0	0	0	1
	R UDAYAGIRI	0	0	1	0	0	0	1	0	0	1
	MOHONA	0	0	1	0	1	0	0	0	0	1
2010	PARALAKHEMUNDI	1	1	0	0	0	0	0	0	0	1
	KASHINAGAR	0	0	0	0	0	0	0	0	0	0
	R UDAYAGIRI	0	0	0	0	0	0	0	0	0	0
	MOHONA	0	0	3	0	3	0	0	0	0	3

2011	PARALAKHEMUNDI	0	0	1	0	0	0	1	0	0	1
	KASHINAGAR	0	0	0	0	0	0	0	0	0	0
	R UDAYAGIRI	0	0	0	0	0	0	0	0	0	0
	MOHONA	0	0	2	0	0	0	2	0	0	2
2012	PARALAKHEMUNDI	0	0	0	0	0	0	0	0	0	0
	KASHINAGAR	1	0	0	0	0	0	0	0	0	1
	R UDAYAGIRI	0	0	1	0	0	0	1	0	0	1
	MOHONA	0	0	1	0	1	0	0	0	0	1
2013	PARALAKHEMUNDI	0	0	0	1	0	0	0	0	0	0
	KASHINAGAR	1	0	0	0	0	0	0	0	0	1
	R UDAYAGIRI	0	0	0	0	0	0	0	0	0	0
	MOHONA	0	0	0	0	0	0	0	0	0	0
2014	PARALAKHEMUNDI	0	0	5	0	5	0	0	0	0	5
	KASHINAGAR	0	0	0	0	0	0	0	0	0	0
	R UDAYAGIRI	0	0	3	0	0	0	3	0	0	3
	MOHONA	0	0	2	0	2	0	0	0	0	2
2015	PARALAKHEMUNDI	0	0	1	0	1	0	0	0	0	1
	KASHINAGAR	0	0	1	0	0	0	0	1	0	1
	R UDAYAGIRI	0	0	1	0	0	0	1	0	0	1
	MOHONA	0	0	4	0	4	0	0	0	0	4

2016	PARALAKHEMUNDI	0	0	3	1	3	0	0	0	0	3
	KASHINAGAR	0	0	3	0	2	0	0	0	1	3
	R UDAYAGIRI	0	0	2	0	0	0	2	0	0	2
	MOHONA	0	0	2	0	2	0	0	0	0	2
2017	PARALAKHEMUNDI	0	0	0	0	0	0	0	0	0	0
	KASHINAGAR	0	0	0	0	0	0	0	0	0	0
	R UDAYAGIRI	0	0	0	0	0	0	0	0	0	0
	MOHONA	0	0	2	0	0	0	2	0	0	2
TOTAL=	**PARALAKHEMUNDI**	**3**	**1**	**24**	**2**	**15**	**6**	**3**	**0**	**0**	**27**
	KASHINAGAR	**2**	**0**	**5**	**0**	**3**	**0**	**0**	**1**	**1**	**7**
	R UDAYAGIRI	**0**	**0**	**10**	**0**	**0**	**0**	**10**	**0**	**0**	**10**
	MOHONA	**0**	**0**	**19**	**0**	**14**	**0**	**5**	**0**	**0**	**19**
	TOTAL=	**5**	**1**	**58**	**2**	**32**	**6**	18	1	1	63

Table No. 3.2 List of Villages Vulnerable to Different Disasters

R.UDAYAGIRI BLOCK

Sl.No	Name of the Block / ULB	Name of the G.P	Name of the Revenue Village/ Ward	Total nos. of HHs	Total no. of Population	Livestock	Cyclone	Tsunami	Flood	If Yes at Column 'J' then mention the causing factor	Land Slide	Drought	If yes at 'M' Coloumn then mention the cultivable Area in Hr.	Lightning	Industrial/ Chemical Accidents	If Yes at Comumn 'P' mention the Industy name	Drinking Water crisis
A	B	C	D	E	F	G	H	I	J	K	L	M	N	O	P	Q	R
1	RU	R.Udayagiri	R.Udayagiri	1058	5410	No	yes	No	No	No	No	yes	56.200	--	No	--	No
2	RU	R.Udayagiri	Anjaikona	31	212	--	yes	--	--	--	--	yes	7.403	--	--	--	--
3	RU	R.Udayagiri	Antarali-A	30	195	--	yes	--	--	--	--	yes	3.180	--	--	--	--
4	RU	R.Udayagiri	Antarali- B	41	251	--	yes	--	--	--	--	yes	4.200	--	--	--	--
5	RU	R.Udayagiri	Bilaikuan	16	103	--	yes	--	--	--	--	yes	2.302	--	--	--	--
6	RU	R.Udayagiri	Bastiriguda	91	535	--		--	--	--	--	yes	10.140	--	--	--	--
7	RU	R.Udayagiri	Badapur	96	610	--	yes	--	--	--	--	yes	15.140	--	--	--	--

8	RU	R.Udayagiri	Budhisila	22	138	--	yes	--	--	--	--	yes	3.657	--	--	--	--
9	RU	R.Udayagiri	Kanchimala	63	352	--	yes	--	--	--	--	yes	12.100	--	--	--	--
10	RU	R.Udayagiri	Polambasahi	43	223	--	yes	--	--	--	--	yes	20.100	--	--	--	--
11	RU	R.Udayagiri	Parivetta	97	467	--	yes	--	--	--	--	yes	8.490	--	--	--	--
12	RU	R.Udayagiri	Rumunda	53	344	--	yes	--	--	--	--	yes	4.200	--	--	--	--
13	RU	R.Udayagiri	Simiri	32	171	--	yes	--	--	--	--	yes	6.932	--	--	--	--
14	RU	R.Udayagiri	Sureikhamara	65	385	--	yes	--	--	--	--	yes	7.461	--	--	--	--
15	RU	R.Udayagiri	Tandiguda	148	813	--	yes	--	--	--	--	yes	7.100	--	--	--	--
16	RU	R.Udayagiri	J.B. 3	0	0	--		--	--	--	--	--	--	--	--	--	--
17	RU	R.Udayagiri	J.B. 4	0	0	--		--	--	--	--	--	--	--	--	--	--
18	RU	R.Udayagiri	J.B. 1	0	0	--		--	--	--	--	--	--	--	--	--	--
19	RU	Sabarpalli	Bayaguda	32	205	--	yes	--	--	--	--	yes	1.846	--	--	--	--
20	RU	Sabarpalli	Luhakhundi	29	193	--	yes	--	--	--	--	--	--	--	--	--	--
21	RU	Sabarpalli	Anukumpa	92	484	--	yes	--	--	--	--	yes	1.200	--	--	--	--
22	RU	Sabarpalli	Jeeranga	61	400	--	yes	--	--	--	--	yes	5.200	--	--	--	--
23	RU	Sabarpalli	Bhaliaganda	10	57	--	yes	--	--	--	--	yes	0.419	--	--	--	--
24	RU	Sabarpalli	Kankadaguda	100	541	--	yes	--	--	--	--	yes	5.100	--	--	--	--
25	RU	Sabarpalli	Luburusing	86	476	--	yes	--	--	--	--	yes	6.500	--	--	--	--

26	RU	Sabarpalli	Phatachanchada	118	539	--	yes	--	--	--	--	yes	5.300	--	--	--	--
27	RU	Sabarpalli	Podasing	10	634	--	yes	--	--	--	--	--	--	--	--	--	--
28	RU	Sabarpalli	Sundaraba	103	921	--	yes	--	--	--	--	yes	6.200	--	--	--	--
29	RU	Sabarpalli	Tikamala	197	1207	--	yes	--	--	--	--	yes	1.878	--	--	--	--
30	RU	Sabarpalli	Ramapur	82	628	--	yes	--	--	--	--	yes	1.570	--	--	--	--
31	RU	Sabarpalli	J.B. 3/A	0	0	--		--	--	--	--	--	--	--	--	--	--
32	RU	Chelligada	Chelligada	576	3035	--		--	--	--	--	yes	25.900	--	--	--	--
33	RU	Chelligada	Munisingi	50	256	--		--	--	--	--	yes	5.900	--	--	--	--
34	RU	Chelligada	Sailanga	138	736	--		--	--	--	--	yes	4.789	--	--	--	--
35	RU	Chelligada	Kulapathara	17	111	--		--	--	--	--	--	--	--	--	--	--
36	RU	Chelligada	Kakili	38	215	--		--	--	--	--	yes	5.900	--	--	--	--
37	RU	Chelligada	Patapani	15	87	--		--	--	--	--	--	--	--	--	--	--
38	RU	Chelligada	Tiligam	56	302	--		--	--	--	--	yes	6.500	--	--	--	--
39	RU	Chelligada	J.B. 16	0	0	--		--	--	--	--	--	--	--	--	--	--
40	RU	Chelligada	Talada	97	626	--		--	--	--	--	yes	11.748	--	--	--	--
41	RU	Chelligada	J.B. 17	5	38	--		--	--	--	--	--	--	--	--	--	--
42	RU	Abarsing	Abarsingi	93	647	--		--	--	--	--	yes	8.200	--	--	--	--
43	RU	Abarsing	Anagha	38	254	--		--	--	--	--	yes	2.483	--	--	--	--
44	RU	Abarsing	Sindhab(A)	25	140	--		--	--	--	--	yes	2.887	--	--	--	--
45	RU	Abarsing	Bhaliasahi	64	404	--		--	--	--	--	yes	5.900	--	--	--	--
46	RU	Abarsing	Damba	74	541	--		--	--	--	--	yes	5.200	--	--	--	--
47	RU	Abarsing	Dambadhia	54	390	--		--	--	--	--	yes	4.300	--	--	--	--
48	RU	Abarsing	Muningadhia	4	23	--		--	--	--	--	yes	1.465	--	--	--	--

49	RU	Abarsing	Sinisingi	51	200	--		--	--	--	--	yes	2.200	--	--	--	--
50	RU	Abarsing	Nisangapur	62	370	--		--	--	--	--	yes	6.230	--	--	--	--
51	RU	Abarsing	Padmapur	52	268	--		--	--	--	--	yes	6.150	--	--	--	--
52	RU	Abarsing	Kandulu	27	191	--		--	--	--	--	yes	2.300	--	--	--	--
53	RU	Abarsing	Kharipada	64	327	--		--	--	--	--	yes	3.600	--	--	--	--
54	RU	Abarsing	Patrabasa	70	467	--		--	--	--	--	yes	4.200	Yes	--	--	--
55	RU	Abarsing	Badaganda	0	0	--		--	--	--	--	--	--	--	--	--	--
56	RU	Randiva	Randiva	148	834	--		--	--	--	--	yes	10.525	--	--	--	--
57	RU	Randiva	Dumba	28	142	--		--	--	--	--	yes	7.624	--	--	--	--
58	RU	Randiva	Tangiasahi	32	235	--		--	--	--	--	--	--	--	--	--	--
59	RU	Randiva	Bramhanapada	73	427	--		--	--	--	--	yes	5.200	--	--	--	--
60	RU	Randiva	Laxmipur	80	402	--		--	--	--	--	yes	5.900	--	--	--	--
61	RU	Chelallagada	Chellagada	279	1868	--	yes	--	--	--	--	yes	26.353	--	--	--	--
62	RU	Chelallagada	Anjaraba	36	213	--	yes	--	--	--	--	yes	1.984	--	--	--	--
63	RU	Chelallagada	Ballisahi	31	157	--	yes	--	--	--	--	yes	0.282	--	--	--	--
64	RU	Chelallagada	Dabarguda	93	705	--	yes	--	--	--	--	yes	10.140	--	--	--	--
65	RU	Chelallagada	Ghatisahi	44	262	--	yes	--	--	--	--	yes	3.937	--	--	--	--
66	RU	Chelallagada	Gadar	132	757	--	yes	--	--	--	--	yes	17.200	--	--	--	--
67	RU	Chelallagada	Gangapur	37	212	--	yes	--	--	--	--	yes	10.125	--	--	--	--
68	RU	Chelallagada	Gadapadar	41	265	--	yes	--	--	--	--	yes	3.130	--	--	--	--
69	RU	Chelallagada	Gandapadar	18	98	--	yes	--	--	--	--	yes	4.350	--	--	--	--

70	RU	Chelallagada	Janisahi	11	72	--	yes	--	--	--	--	yes	0.853	--	--	--	--
71	RU	Chelallagada	Kanipadar	74	495	--	yes	--	--	--	--	yes	4.200	--	--	--	--
72	RU	Chelallagada	Karanjasahi	21	110	--	yes	--	--	--	--	--	--	--	--	--	--
73	RU	Chelallagada	Khristapur	59	318	--	yes	--	--	--	--	yes	2.851	--	--	--	--
74	RU	Chelallagada	Khanjamera	24	134	--	yes	--	--	--	--	yes	1.427	--	--	--	--
75	RU	Chelallagada	Mandima	11	92	--	yes	--	--	--	--	yes	2.336	--	--	--	--
76	RU	Chelallagada	Nuagam(A)	48	289	--	yes	--	--	--	--	yes	3.766	--	--	--	--
77	RU	Chelallagada	Purunadhia	38	260	--	yes	--	--	--	--	yes	5.120	--	--	--	--
78	RU	Chelallagada	Paikarai	71	428	--	yes	--	--	--	--	yes	4.303	--	--	--	--
79	RU	Chelallagada	Rupasingi	44	391	--	yes	--	--	--	--	--	--	--	--	--	--
80	RU	Chelallagada	Ratanga	1	12	--		--	--	--	--	--	--	--	--	--	--
81	RU	Chelallagada	Tai	28	150	--	yes	--	--	--	--	yes	4.167	--	--	--	--
82	RU	Chelallagada	Tunguru	27	193	--	yes	--	--	--	--	yes	3.581	--	--	--	--
83	RU	Chelallagada	J.B. 5	0	0	--		--	--	--	--	--	--	--	--	--	--
84	RU	Chelallagada	J.B. 13	0	0	--		--	--	--	--	--	--	--	--	--	--
85	RU	Chelallagada	J.B. 18	0	0	--		--	--	--	--	--	--	--	--	--	--
86	RU	Mahendragada	Mahendragada	510	2470	--	yes	--	--	--	--	Yes	26.885	--	--	--	--
87	RU	Mahendragada	Makapada	27	118	--	yes	--	--	--	--	Yes	0.927	--	--	--	--
88	RU	Mahendragada	Arakhapada	39	186	--	yes	--	--	--	--	Yes	1.463	--	--	--	--

89	RU	Mahendragada	Chadhiapada	35	213	--	yes	--	--	--	--	Yes	3.333	Yes	--	--	--
90	RU	Mahendragada	Dereba	132	800	--	yes	--	--	--	--	Yes	4.246	--	--	--	--
91	RU	Mahendragada	Jhadarandiba	41	264	--	yes	--	--	--	--	Yes	8.953	--	--	--	--
92	RU	Mahendragada	Kusapalli	107	608	--	yes	--	--	--	--	Yes	15.595	--	--	--	--
93	RU	Mahendragada	Kandhadhia	26	133	--	yes	--	--	--	--	--	--	--	--	--	--
94	RU	Mahendragada	Kurutala	32	224	--	yes	--	--	--	--	Yes	4.120		--	--	--
95	RU	Mahendragada	Khaliasahi	6	37	--	yes	--	--	--	--	--	--	--	--	--	--
96	RU	Mahendragada	Nuagan-B	22	120	--	yes	--	--	--	--	Yes	1.900	--	--	--	--
97	RU	Mahendragada	Pillisuguba	11	55	--	yes	--	--	--	--	--	--	--	--	--	--
98	RU	Mahendragada	Pitapanasa	21	157	--	yes	--	--	--	--	Yes	1.400	--	--	--	--
99	RU	Mahendragada	Ranalai	340	1928	--	yes	--	--	--	--	Yes	13.705	--	--	--	--
100	RU	Mahendragada	Sugada	113	664	--	yes	--	--	--	--	Yes	3.004	--	--	--	--
101	RU	Mahendragada	Suguba	59	321	--	yes	--	--	--	--	Yes	4.604	--	--	--	--
102	RU	Mahendragada	Tuburuba	45	277	--	yes	--	--	--	--	--	--	--	--	--	--
103	RU	Mahendragada	Khamarisahi	104	524	--	yes	--	--	--	--	Yes	7.384	--	--	--	--
104	RU	Mahendragada	Pitakhari	18	97	--		--	--	--	--	--	--	--	--	--	--
105	RU	Sialilati	Sialilati	132	1021	--	yes	--	--	--	--	Yes	12.300	--	--	--	--
106	RU	Sialilati	Ambagam	36	264	--	yes	--	--	--	--	--	--	--	--	--	--

107	RU	Sialilati	Alara	11	62	--		--	--	--	--	--	--	--	--	--	--
108	RU	Sialilati	Bariamera	16	114	--	yes	--	--	--	--	Yes	1.187	--	--	--	--
109	RU	Sialilati	Burusi	23	164	--	yes	--	--	--	--	--	--	--	--	--	--
110	RU	Sialilati	Badapur	41	273	--	yes	--	--	--	--	Yes	0.805	--	--	--	--
111	RU	Sialilati	Bahartampa	17	73	--		--	--	--	--	--	--	--	--	--	--
112	RU	Sialilati	Bettarsing	27	147	--		--	--	--	--	--	--	--	--	--	--
113	RU	Sialilati	Durango	28	175	--	yes	--	--	--	--	Yes	1.602	--	--	--	--
114	RU	Sialilati	Dhanabada	26	186	--	yes	--	--	--	--	Yes	1.319	--	--	--	--
115	RU	Sialilati	Gamangopada	10	88	--	yes	--	--	--	--	Yes	0.628	--	--	--	--
116	RU	Sialilati	Gandili	15	99	--		--	--	--	--	--	--	--	--	--	--
117	RU	Sialilati	Engarsingi	8	55	--		--	--	--	--	--	--	--	--	--	--
118	RU	Sialilati	Jhulla	36	206	--	yes	--	--	--	--	Yes	5.358	--	--	--	--
119	RU	Sialilati	Jadapani	20	98	--		--	--	--	--	Yes	0.903	--	--	--	--
120	RU	Sialilati	Jada	13	59	--		--	--	--	--	Yes	1.100	--	--	--	--
121	RU	Sialilati	Kuanpada	50	309	--	yes	--	--	--	--	Yes	12.212	--	--	--	--
122	RU	Sialilati	Katangapada	33	228	--	yes	--	--	--	--	Yes	8.130	--	--	--	--
123	RU	Sialilati	Kanakata	35	222	--	yes	--	--	--	--	--	--	--	--	--	--
124	RU	Sialilati	Kurudamba	11	56	--	yes	--	--	--	--	--	--	--	--	--	--
125	RU	Sialilati	Kadamali	21	93	--	yes	--	--	--	--	Yes	0.850	--	--	--	--

126	RU	Sialilati	Kumutipankala	18	82	--	yes	--	--	--	--	--	--	--	--	--	--
127	RU	Sialilati	Kaithadhepa	16	112	--	yes	--	--	--	--	--	--	--	--	--	--
128	RU	Sialilati	Kumbhinala	0	37	--		--	--	--	--	--	--	--	--	--	--
129	RU	Sialilati	Kuruba	11	63	--	yes	--	--	--	--	Yes	3.300	--	--	--	--
130	RU	Sialilati	Lambaguda	19	107	--		--	--	--	--	--	--	--	--	--	--
131	RU	Sialilati	Lanja	38	228	--		--	--	--	--	--	--	--	--	--	--
132	RU	Sialilati	Muningadhia(B)	13	74	--	yes	--	--	--	--	--	--	--	--	--	--
133	RU	Sialilati	Musadoli	8	32	--	yes	--	--	--	--	Yes	0.900	--	--	--	--
134	RU	Sialilati	Machaghara	30	172	--	yes	--	--	--	--	--	--	--	--	--	--
135	RU	Sialilati	Mandalsahi	22	119	--	yes	--	--	--	--	Yes	0.526	--	--	--	--
136	RU	Sialilati	Nuagam©	20	93	--	yes	--	--	--	--	--	--	--	--	--	--
137	RU	Sialilati	Poipani	29	178	--	yes	--	--	--	--	--	--	--	--	--	--
138	RU	Sialilati	Purunapani	63	292	--	yes	--	--	--	--	Yes	6.376	--	--	--	--
139	RU	Sialilati	Tarabango	56	283	--	yes	--	--	--	--	Yes	11.260	--	--	--	--
140	RU	Sialilati	Pujaribilla	11	77	--	yes	--	--	--	--	Yes	2.275	--	--	--	--
141	RU	Sialilati	Raibada	23	142	--	yes	--	--	--	--	--	--	--	--	--	--
142	RU	Sialilati	Ramaguda	13	65	--	yes	--	--	--	--	--	--	--	--	--	--
143	RU	Sialilati	Rubal	16	94	--		--	--	--	--	--	--	--	--	--	--
144	RU	Sialilati	Taila	23	152	--		--	--	--	--	Yes	1.430	--	--	--	--

145	RU	Sialilati	Tamula	13	79	--	yes	--	--	--	--	--	--	--	--	--	--
146	RU	Sialilati	Jamikunia J.B	6	14	--		--	--	--	--	--	--	--	--	--	--
147	RU	Sialilati	Kumbhikhala R.F.	7	16	--		--	--	--	--	--	--	--	--	--	--
148	RU	Sialilati	Kataranisa	10	34	--		--	--	--	--	--	--	--	--	--	--
149	RU	Sialilati	Loharadhia	0	0	--		--	--	--	--	--	--	--	--	--	--
150	RU	Sialilati	Jhatikabada	10	39	--		--	--	--	--	--	--	--	--	--	--
151	RU	Sialilati	Jaligam R.F.	0	0	--		--	--	--	--	--	--	--	--	--	--
152	RU	Sialilati	Dupala (Talagam)	1	3	--		--	--	--	--	--	--	--	--	--	--
153	RU	Sialilati	Katamati J.B.	0	0	--		--	--	--	--	--	--	--	--	--	--
154	RU	Sialilati	J.B. 52	0	0	--		--	--	--	--	--	--	--	--	--	--
155	RU	Sialilati	Belapanti	0	0	--		--	--	--	--	--	--	--	--	--	--
156	RU	Sialilati	Khumbinala	0	0	--		--	--	--	--	--	--	--	--	--	--
157	RU	Sialilati	J.B. 22	0	0	--		--	--	--	--	--	--	--	--	--	--
158	RU	Randiva	Anchama	32	134	--	yes	--	--	--	--	yes	13.320	--	--	--	--
159	RU	Randiva	Sindhaba-(B)	55	140	--	yes	--	--	--	--	yes	8.450	--	--	--	--
160	RU	Randiva	Parisal	183	1169	--	yes	--	--	--	--	yes	1.078	--	--	--	--
161	RU	Randiva	Jhalarsingh	19	104	--	yes	--	--	--	--	yes	9.780	--	--	--	--
162	RU	Randiva	Kurupaguma	43	244	--	yes	--	--	--	--	yes	9.780	--	--	--	--
163	RU	Randiva	Jhadapada	77	433	--	yes	--	--	--	--	yes	12.210	--	--	--	--
164	RU	Randiva	Khariguma	79	451	--	yes	--	--	--	--	yes	9.450	--	--	--	--
165	RU	Randiva	Puruni	59	342	--	yes	--	--	--	--	yes	9.450	--	--	--	--

166	RU	Randiva	Sindirango	47	272	--	yes	--	--	--	--	yes	12.320	--	--	--	--
167	RU	Ramagiri	Ramagiri	550	2824	--	yes	--	--	--	--	yes	45.230	--	--	--	--
168	RU	Ramagiri	T.R.Colony	164	1314	--	yes	--	--	--	--	yes	9.230	--	--	--	--
169	RU	Anagha	Anagha	80	511	--	yes	--	--	--	--	yes	16.545	--	--	--	--
170	RU	Anagha	Baduar	6	35	--	--	--	--	--	--	--	--	--	--	--	--
171	RU	Anagha	Badagam	110	614	--	--	--	--	--	--	--	--	--	--	--	--
172	RU	Anagha	Bhuyanpada	23	177	--	yes	--	--	--	--	yes	5.805	--	--	--	--
173	RU	Anagha	Baraba	32	208	--	yes	--	--	--	--	yes	10.890	--	--	--	--
174	RU	Anagha	Chandakhata	45	259	--	yes	--	--	--	--	yes	8.617	--	--	--	--
175	RU	Anagha	Dalaisahai	8	42	--	--	--	--	--	--	--	--	--	--	--	--
176	RU	Anagha	Jhulla	3	8	--	--	--	--	--	--	--	--	--	--	--	--
177	RU	Anagha	Kumbhisingi	21	119	--	--	--	--	--	--	--	--	--	--	--	--
178	RU	Anagha	Kadamasingi	27	169	--	yes	--	--	--	--	yes	17.320	--	--	--	--
179	RU	Anagha	Karanjapadar	26	154	--	yes	--	--	--	--	yes	9.321	--	--	--	--
180	RU	Anagha	Krupasingi	4	21	--	--	--	--	--	--	--	--	--	--	--	--
181	RU	Anagha	Kintala	22	100	--	--	--	--	--	--	--	--	--	--	--	--
182	RU	Anagha	Raulapada	35	205	--	yes	--	--	--	--	yes	14.644	--	--	--	--
183	RU	Anagha	Tidibanga	10	53	--	--	--	--	--	--	--	--	--	--	--	--
184	RU	Anagha	J.B. 20	0	0	--	--	--	--	--	--	--	--	--	--	--	--
185	RU	Anagha	J.B. 25	0	0	--	--	--	--	--	--	--	--	--	--	--	--
186	RU	Tabarsing	Tabarsingi	129	691	--	yes	--	--	--	--	yes	31.210	--	--	--	--

187	RU	Anagha	Raisingi	52	610	--	yes	--	--	--	--	yes	10.320	--	--	--	--
188	RU	Anagha	Benusahi	31	148	--	yes	--	--	--	--	yes	1.141	--	--	--	--
189	RU	Anagha	Baliguma	28	145	--	yes	--	--	--	--	yes	3.147	--	--	--	--
190	RU	Anagha	Tuburusingi	33	170	--	yes	--	--	--	--	yes	5.140	--	--	--	--
191	RU	Subalada	Bhaliasahi	77	649	--	--	--	--	--	--	yes	12.210	--	--	--	--
192	RU	Subalada	Larada	33	187	--	--	--	--	--	--	yes	9.240	--	--	--	--
193	RU	Tabarsing	Anarsingi	62	335	--	yes	--	--	--	--	yes	8.120	--	--	--	--
194	RU	Tabarsing	Ghagudikhata	10	77	--	yes	--	--	--	--	--	--	--	--	--	--
195	RU	Tabarsing	Jhumukadhia	6	36	--	yes	--	--	--	--	--	--	--	--	--	--
196	RU	Tabarsing	Kimilingi	116	659	--	yes	--	--	--	--	yes	10.230	--	--	--	--
197	RU	Tabarsing	Kamaladhia	55	318	--	yes	--	--	--	--	yes	12.060	--	--	--	--
198	RU	Tabarsing	Kangudei	10	55	--	--	--	--	--	--	--	--	--	--	--	--
199	RU	Tabarsing	Pattu	15	96	--	yes	--	--	--	--	yes	1.200	--	--	--	--
200	RU	Tabarsing	Painda	16	105	--	yes	--	--	--	--	--	--	--	--	--	--
201	RU	Tabarsing	Pinpidiguma	21	176	--	yes	--	--	--	--	yes	12.120	--	--	--	--
202	RU	Tabarsing	Penduraguma	16	88	--	--	--	--	--	--	yes	3.320	--	--	--	--
203	RU	Tabarsing	Panasadhiha	44	247	--	yes	--	--	--	--	yes	10.320	--	--	--	--
204	RU	Tabarsing	Raikasahi	35	201	--	yes	--	--	--	--	yes	7.458	--	--	--	--
205	RU	Tabarsing	Ringisingi	52	287	--	yes	--	--	--	--	--	--	--	--	--	--

206	RU	Tabarsing	Santabasa	1	3	--	--	--	--	--	--	--	--	--	--	--	--
207	RU	Tabarsing	Tupasingi	0	0	--	--	--	--	--	--	--	--	--	--	--	--
208	RU	Tabarsing	Tumanga	102	584	--	yes	--	--	--	--	yes	14.210	--	--	--	--
209	RU	Tabarsing	Talalai	15	91	--		--	--	--	--	--	--	--	--	--	--
210	RU	Tabarsing	Ulumunda	13	94	--	yes	--	--	--	--	--	--	--	--	--	--
211	RU	Tabarsing	Kincharada	12	79	--	--	--	--	--	--	--	--	--	--	--	--
212	RU	Tabarsing	Haridapatunuasahi			--	--	--	--	--	--	--	--	--	--	--	--
213	RU	Mangarajpur	Mangarajapur	78	393	--	yes	--	--	--	--	yes	10.168	Yes	--	--	--
214	RU	Mangarajpur	Anjaraba	75	390	--	yes	--	--	--	--	yes	3.100	--	--	--	--
215	RU	Mangarajpur	Balidi-A	36	165	--	yes	--	--	--	--	yes	5.989	--	--	--	--
216	RU	Mangarajpur	Balidi-B	61	275	--	yes	--	--	--	--	yes	10.388	--	--	--	--
217	RU	Mangarajpur	Beherasahi	60	308	--	yes	--	--	--	--	yes	6.300	--	--	--	--
218	RU	Mangarajpur	Dihudisahi	111	504	--	yes	--	--	--	--	yes	14.150	--	--	--	--
219	RU	Mangarajpur	Gopalpur	47	206	--	yes	--	--	--	--	yes	6.230	--	--	--	--
220	RU	Mangarajpur	Jamudhola	99	540	--	yes	--	--	--	--	yes	9.130	--	--	--	--
221	RU	Mangarajpur	Jalanti	42	270	--	yes	--	--	--	--	yes	5.600	--	--	--	--
222	RU	Mangarajpur	Polasara	22	99	--	yes	--	--	--	--	yes	4.100	--	--	--	--
223	RU	Mangarajpur	Saragisahi	57	240	--	yes	--	--	--	--	yes	7.468	--	--	--	--
224	RU	Mangarajpur	Siripur	51	237	--	yes	--	--	--	--	yes	6.066	--	--	--	--

225	RU	Mangarajpur	Taralasingi	81	354	--	yes	--	--	--	--	yes	10.150	--	--	--	--
226	RU	Mangarajpur	Subalada	105	585	--	yes	--	--	--	--	yes	20.732	--	--	--	--
227	RU	Mangarajpur	Alama	66	275	--	yes	--	--	--	--	yes	7.291	--	--	--	--
228	RU	Mangarajpur	Anamundi	22	118	--	yes	--	--	--	--	yes	1.233	--	--	--	--
229	RU	Mangarajpur	Bedingi	46	207	--	yes	--	--	--	--	yes	8.140	--	--	--	--
230	RU	Mangarajpur	Dholakata	32	142	--	yes	--	--	--	--	yes	3.159	--	--	--	--
231	RU	Mangarajpur	Gudisahi	54	271	--	yes	--	--	--	--	yes	9.150	--	--	--	--
232	RU	Mangarajpur	Gamangasahi	20	111	--	yes	--	--	--	--	yes	0.904	--	--	--	--
233	RU	Mangarajpur	Kurukuru	32	182	--	yes	--	--	--	--	yes	3.948	--	--	--	--
234	RU	Mangarajpur	Phuka	86	411	--	yes	--	--	--	--	yes	17.503	yes	--	--	--
235	RU	Mangarajpur	Tabarsingi	4	15	--	--	--	--	--	--	--	--	--	--	--	--
236	RU	Mangarajpur	J.B. 20	0	0	--	--	--	--	--	--	--	--	--	--	--	--
237	RU	Mangarajpur	J.B 25	0	0	--	--	--	--	--	--	--	--	--	--	--	--
238	RU	Mangarajpur	Haladibata			--	--	--	--	--	--	--	--	--	--	--	--

Sl.No	Name of the Block/ ULB	Name of the G.P	Name of the Revenue Village/ Ward	Total nos. of HHs	Total no. of Population	Livestock	Cyclone	Tsunami	Flood	If Yes at Column 'J' then mention the causing factor	Land Slide	Drought	If yes at 'M' Coloumn then mention the cultivable Area in Hr.	Lightning	Industrial/ Chemical Accidents	If Yes at Comumn 'P' mention the Industy name	Drinking Water crisis
A	B	C	D	E	F	G	H	I	J	K	L	M	N	O	P	Q	R
1	Gosani	Kerandi	Kerandi			No	**Yes**	No	No		No	**yes**	**98.6706**	**54.763**	No	--	No
2	Gosani	Kerandi	Deviti				**Yes**					**yes**	**163.312**	**73.03**		--	--
3	Gosani	Kerandi	Amara				**Yes**					**yes**	**100.258**	**40.092**		--	--
4	Gosani	Kerandi	Dalimbapur				**Yes**					**yes**	**36.8458**	**18.878**		--	--
5	Gosani	Kerandi	Jagannahpur				**Yes**					**yes**	**21.121**	**8.488**		--	--
6	Gosani	Kerandi	Gopalpur				**Yes**					**yes**	**35.9235**	**21.554**		--	--
7	Gosani	Kerandi	B.Sitapur				**Yes**					**yes**	**92.0287**	**35.960**		--	--

8	Gosani	Kerandi	Hatibadigopinathpur				**Yes**					**yes**	**76.8754**	**15.758**		--	--
9	Gosani	Kerandi	Dhamunigam				**Yes**					**yes**	**271.89**	**157.627**		--	--
10	Gosani	Katalkaitha	Ramaswamipur				**Yes**					**yes**	**66.0583**	22.740		--	--
11	Parlakhemundi	Municipality	Cherigudikhaspa				**Yes**					**yes**	**98.1008**	56.490		--	--
12	Parlakhemundi	Municipality	Radhakanta seri				**Yes**					**yes**	**34.9777**	20.710		--	--
13	Parlakhemundi	Municipality	Gummapolem				**Yes**					**yes**	**27.1538**	16.261		--	--
14	Parlakhemundi	Municipality	Dalapaseri				**Yes**					**yes**	14.773	8.864		--	--
15	Parlakhemundi	Municipality	Srungraseri				**Yes**					**yes**	33.486	20.092		--	--
16	Parlakhemundi	Municipality	Kabitikhaspa				**Yes**					**yes**	56.652	33.838		--	--
17	Parlakhemundi	Municipality	Paralakhaspa				**Yes**					**yes**	94.824	47.273		--	--
18	Parlakhemundi	Municipality	Swagimahadeiseri				**Yes**					**yes**	15.871	9.523		--	--
19	Parlakhemundi	Municipality	Chinamahadeiseri				**Yes**					**yes**	26.771	16.063		--	--

20	Parlakhemundi	Municipality	Papaseri				**Yes**					**yes**	14.741	8.845		--	--
21	Parlakhemundi	Municipality	Kabitipur				**Yes**					**yes**	59.526	31.170		--	--
22	Parlakhemundi	Municipality	Dinakrushnapur				**Yes**					**yes**	37.859	20.018		--	--
23	Gosani	Sobara	Sobara				**Yes**					**yes**	163.434	66.742		--	--
24	Gosani	Sobara	Chintapalli				**Yes**					**yes**	67.974	26.432		--	--
25	Gosani	Sobara	Talasing				**Yes**					**yes**	134.875	53.921		--	--
26	Gosani	Sobara	Padmapur				**Yes**					**yes**	86.990	20.134		--	--
27	Gosani	Sobara	Harischandrapur				**Yes**					**yes**	57.904	16.411		--	--
28	Gosani	Sobara	Andharijholla				**Yes**					**yes**	14.597	2.190		--	--
29	Gosani	Sobara	Hatibadi				**Yes**					**yes**	58.535	8.780		--	--
30	Gosani	Rampa	Rampa				**Yes**					**yes**	35.179	14.627		--	--
31	Gosani	Rampa	Dasapur				**Yes**					**yes**	54.327	19.662		--	--

32	Gosani	Rampa	Lingipur				**Yes**					**yes**	99.193	21.790		--	--
33	Gosani	Rampa	Taramba				**Yes**					**yes**	63.204	10.590		--	--
34	Gosani	Rampa	Uruda				**Yes**					**yes**	215.651	63.857		--	--
35	Gosani	Rampa	Burujholli				**Yes**					**yes**	97.766	37.419		--	--
36	Gosani	Rampa	Badahansa				**Yes**					**yes**	139.046	72.983		--	--
37	Gosani	Rampa	Deula				**Yes**					**yes**	12.923	1.938		--	--
38	Gosani	Rampa	Lavanda				**Yes**					**yes**	71.982	10.797		--	--
39	Gosani	Rampa	Gangabada				**Yes**					**yes**	2.468	0.370		--	--
40	Gosani	**Garabandha**	Garabandha				**Yes**					**yes**	48.423	22.7476		--	--
41	Gosani	**Garabandha**	Garabandhaenam				**Yes**					**yes**	34.639	19.6157		--	--
42	Gosani	**Garabandha**	Magada				**Yes**					**yes**	9.035	1.35522		--	--
43	Gosani	**Garabandha**	Ramchandrapur				**Yes**					**yes**	31.248	14.5011		--	--

44	Gosani	**Garabandha**	Balajipur				**Yes**					**yes**	92.653	39.8394		--	--
45	Gosani	**Garabandha**	Ekuamara				**Yes**					**yes**	26.010	3.90146		--	--
46	Gosani	**Garabandha**	Kalasingi				**Yes**					**yes**	65.025	19.372		--	--
47	Gosani	Labanyagada	Labanyagada				**Yes**					**yes**	306.668	60.281		--	--
48	Gosani	Labanyagada	Deopur				**Yes**					**yes**	69.069	28.923		--	--
49	Gosani	Labanyagada	Garabandhametu				**Yes**					**yes**	80.646	12.097		--	--
50	Gosani	Labanyagada	Maringi				**Yes**					**yes**	95.034	21.856		--	--
51	Gosani	Labanyagada	Maudipalli				**Yes**					**yes**	65.859	18.217		--	--
52	Gosani	Labanyagada	Binjigiri				**Yes**					**yes**	65.858	20.661		--	--
53	Gosani	Labanyagada	Sambalsa				**Yes**					**yes**	22.592	3.389		--	--
54	Gosani	Labanyagada	Rampur				**Yes**					**yes**	31.248	14.501		--	--
55	Gosani	Labanyagada	Gudibhadra				**Yes**					**yes**	5.195	0.779		--	--

56	Gosani	Labanyagada	Buripadu				**Yes**					**yes**	22.578	5.546		--	--
57	Gosani	Labanyagada	Badapada				**Yes**					**yes**	57.043	8.556		--	--
58	Gosani	Uppalada	Uppalada				**Yes**					**yes**	245.376	113.121		--	--
59	Gosani	Uppalada	Metturu				**Yes**					**yes**	57.047	15.407		--	--
60	Gosani	Uppalada	Patikota				**Yes**					**yes**	154.257	71.826		--	--
61	Gosani	Uppalada	Chandanakhola				**Yes**					**yes**	98.615	54.935		--	--
62	Gosani	Uppalada	Kharada				**Yes**					**yes**	68.532	29.516		--	--
63	Gosani	Uppalada	Sibanarayanapur				**Yes**					**yes**	31.594	5.347		--	--
64	Gosani	Uppalada	Raj Sitapur				**Yes**					**yes**	154.327	73.695		--	--
65	Gosani	Katalakaitha	Anarada				**Yes**					**yes**	86.345	45.223		--	--
66	Gosani	Katalakaitha	Tulasipadu				**Yes**					**yes**	56.032	21.692		--	--
67	Gosani	Katalakaitha	Jagatsingpur				**Yes**					**yes**	55.227	23.325		--	--

68	Gosani	Katalakaitha	Jajpur				**Yes**					**yes**	140.995	61.106		--	--
69	Gosani	Katalakaitha	Podoni				**Yes**					**yes**	86.662	33.516		--	--
70	Gosani	Katalakaitha	Katalakaitha				**Yes**					**yes**	132.039	54.333		--	--
71	Gosani	Katalakaitha	Sidhipalem				**Yes**					**yes**	139.842	65.367		--	--
72	Gosani	Katalakaitha	Markada				**Yes**					**yes**	17.084	2.563		--	--
73	Gosani	Katalakaitha	Parsurampur				**Yes**					**yes**	99.984	35.164		--	--
74	Gosani	Machamara	Machamara				**Yes**					**yes**	292.316	89.899		--	--
75	Gosani	Machamara	Rajapur				**Yes**					**yes**	91.389	48.996		--	--
76	Gosani	Bommika	Bommika				**Yes**					**yes**	129.229	38.852		--	--
77	Gosani	Bommika	Sailada				**Yes**					**yes**	126.703	40.105		--	--
78	Gosani	Bommika	Chintapalli				**Yes**					**yes**	126.599	40.343		--	--
79	Gosani	Bommika	Badadeula				**Yes**					**yes**	92.009	17.613		--	--

80	Gosani	Bommika	Sana deula				**Yes**					**yes**	70.043	16.122		--	--
81	Gosani	Kantragada	Kantragada				**Yes**					**yes**	109.929	57.412		--	--
82	Gosani	Kantragada	Ariba				**Yes**					**yes**	189.864	89.864		--	--
83	Gosani	Kantragada	Landahati				**Yes**					**yes**	97.093	37.116		--	--
84	Gosani	Kantragada	Adasing				**Yes**					**yes**	91.147	43.552		--	--
85	Gosani	Kantragada	Jakarbanhda				**Yes**					**yes**	40.461	19.155		--	--
86	Gosani	Kantragada	Gokarnapur				**Yes**					**yes**	30.319	18.191		--	--
87	Gosani	Bhusukudi	Bhusukudi				**Yes**					**yes**	425.761	226.455		--	--
88	Gosani	Bhusukudi	Lingipur				**Yes**					**yes**	111.431	32.636		--	--
89	Gosani	Bhusukudi	Tatipeti				**Yes**					**yes**	179.112	104.171		--	--
90	Gosani	Bhusukudi	Adava				**Yes**					**yes**	197.010	115.300		--	--
91	Gosani	Gurandi	Gurandi				**Yes**					**yes**	303.155	174.848		--	--

92	Gosani	Saradapur	Gajapatinagar				**Yes**					**yes**	67.740	35.985		--	--
93	Gosani	Saradapur	Saradapur				**Yes**					**yes**	171.601	74.893		--	--
94	Gosani	Saradapur	Kamadhenu				**Yes**					**yes**	215.301	105.516		--	--
95	Gosani	Saradapur	S.N.Penta				**Yes**					**yes**	78.592	33.929		--	--
96	Gosani	Gosani	Badanilapur				**Yes**					**yes**	141.635	76.623		--	--
97	Gosani	Gosani	Jangalpadu				**Yes**					**yes**	91.744	52.534		--	--
98	Gosani	Gosani	Ankudi				**Yes**					**yes**	214.074	97.267		--	--
99	Gosani	Gosani	Utterseli				**Yes**					**yes**	77.622	38.423		--	--
100	Gosani	Gosani	S.Mohadeipeta				**Yes**					**yes**	49.535	7.430		--	--
101	Gosani	Gosani	S.Gosani				**Yes**					**yes**	29.048	13.953		--	--
102	Gosani	Gosani	Koithada				**Yes**					**yes**	104.715	56.367		--	--
103	Gosani	Gosani	Mohadeipur				**Yes**					**yes**	73.095	42.505		--	--

104	Gosani	Gosani	Birnarayanpur				**Yes**					**yes**	53.126	31.649		--	--
105	Gosani	Gosani	Bada Gosani				**Yes**					**yes**	113.827	44.577		--	--
106	Gosani	Kharsanda	Kharsanda				**Yes**					**yes**	113.125	66.109		--	--
107	Gosani	Kharsanda	Bhangarada				**Yes**					**yes**	44.800	17.669		--	--
108	Gosani	Kharsanda	Muktapur				**Yes**					**yes**	39.467	22.668		--	--
109	Gosani	Kharsanda	Arliseri				**Yes**					**yes**	64.036	37.430		--	--
110	Gosani	Kharsanda	Jarlanda				**Yes**					**yes**	63.715	32.008		--	--
111	Gosani	Kharsanda	Bodua				**Yes**					**yes**	44.331	26.277		--	--
112	Gosani	Kharsanda	Barlanda				**Yes**					**yes**	10.971	1.646		--	--
113	Gosani	Madhusudanpur	Madhusudanpur				**Yes**					**yes**	307.453	134.141		--	--
114	Gosani	Madhusudanpur	Totagumuda				**Yes**					**yes**	161.582	67.268		--	--
115	Gosani	Madhusudanpur	Mahadeipur				**Yes**					**yes**	43.010	9.192		--	--

116	Gosani	Madhusudanpur	Buguda				**Yes**					**yes**	102.413	38.033		--	--
117	Gosani	Madhusudanpur	Batasiripur				**Yes**					**yes**	87.206	37.526		--	--
118	Gosani	Madhusudanpur	Singipur				**Yes**					**yes**	127.020	40.924		--	--
119	Gosani	Madhusudanpur	Rautapur				**Yes**					**yes**	86.625	42.925		--	--
120	Gosani	Madhusudanpur	Luhasiripur				**Yes**					**yes**	41.619	19.799		--	--
121	Gosani	Baghasala	Baghasala				**Yes**					**yes**	230.577	121.350		--	--
122	Gosani	Baghasala	Tamprakabiti				**Yes**					**yes**	259.674	113.431		--	--
123	Gosani	Baghasala	Kududa				**Yes**					**yes**	77.681	39.318		--	--
124	Gosani	Baghasala	Mandaladevi				**Yes**					**yes**	54.541	30.578		--	--
125	Gosani	Baghasala	Ranadevi				**Yes**					**yes**	149.868	86.238		--	--
126	Gosani	Baghasala	Badapratap Pur				**Yes**					**yes**	52.571	28.828		--	--
127	Gosani	Agarakhandi	Agarakhandi				**Yes**					**yes**	224.420	99.297		--	--

128	Gosani	Agarakhandi	Badagam				**Yes**					**yes**	81.823	46.926		--	--
129	Gosani	Agarakhandi	Bhinala				**Yes**					**yes**	105.272	56.639		--	--
130	Gosani	Badakotturu	Badakotturu				**Yes**					**yes**	128.542	75.141		--	--
131	Gosani	Badakotturu	Sanakotturu				**Yes**					**yes**	132.956	71.843		--	--
132	Gosani	Badakotturu	Sariapalli				**Yes**					**yes**	211.490	113.272		--	--
133	Gosani	Badakotturu	Adagam				**Yes**					**yes**	148.931	75.521		--	--
134	Gosani	Badakotturu	Chatrapur				**Yes**					**yes**	31.891	16.443		--	--
135	Gosani	Ghorani	Ghorani				**Yes**					**yes**	228.512	62.551		--	--
136	Gosani	Ghorani	Naraharipur				**Yes**					**yes**	96.213	43.767		--	--
137	Gosani	Ghorani	Kanheibhadra				**Yes**					**yes**	95.291	32.260		--	--
138	Gosani	Ghorani	Damapur				**Yes**					**yes**	51.031	27.861		--	--
139	Gosani	Ghorani	Makanapalli				**Yes**					**yes**	41.562	24.620		--	--

140	Gosani	Ghorani	Kujuni				**Yes**					**yes**	66.116	27.842		--	--
141	Gosani	Ghorani	S.Laxmipur				**Yes**					**yes**	51.125	30.508		--	--
142	Gosani	Ghorani	Gothei				**Yes**					**yes**	30.656	4.598		--	--
143	Gosani	Ghorani	Sudhaba				**Yes**					**yes**	231.488	69.662		--	--
												yes	**13911.4**	**6023.342**	--	--	--

The list of villages vulnerable to different disasters to be maintained in Excel Format and to be uploaded with the volume II of the DDMP in the district portal]

Vulnerability and Risk Assessment related to disasters: (jointly from Tahasil, Block, Water resource, ICDS, health, CDVO , School and mass education)

1. **Cyclone:**

[Brief description about the tropical cyclones, type and the vulnerability of the district to be discussed followed by the table]

Cyclone vulnerable areas of the district.

Sl. No.	Name of the Block/ ULB	No. of susceptible Gram Panchayats	No. of susceptible Villages/ Wards	Vulnerable Population in Nos.	Milch and Draught animals	Houses	Vulnerable Infrastructure			
							School/ AWC Buildings	Hospitals	Roads (in Km)	Other Critical Infrastructure
1	Nuagada	9	147	1570	0	157	72	1	15	0
2	Gosani	21	135	8180	0	1630	151	4	4	0
3	Mahona	22	299	139386	0	14462	36	2	39	0
4	Rayagada	21	197	4709	0	850	150	1	30	0
5	R Udayagiri	13	203	6497	0	1250	150	1	30	0
6	Gumma	9	63	1210	0	452	85	2	30	0
7	Kashinagar	11	85	56950	9257	13928	10	3	80	11
TOTAL		106	1129	218502	9257	32729	654	14	228	11

(Detailed list of vulnerable Villages/Wards is at table No. 3.2 of Volume II of the DDMP.)

Electrical Infrastructure and cyclone Vulnerability: (EE-Southco)

Sl. No.	Name of the Block/ ULB	No. of Grid Stations	No. of 33/11 KV Substations	No. of Distributing Transformers			Conductor / Electrical lines-11 KV or less (length in Kms.)	No. of Poles	No. of High Tension Towers	High Tension lines above 11 KV (length in Kms.)
				11 KV or Less	11 KV <and <60KV	6o KV and above				
1	Gosani	1	4	2397	22	3	456	7752	0	25.7
2	Rayagada	0	1			0	223	3791	0	25
3	Kasinagar	0	2			0	136	2312	0	43
4	Gumma	0	1			0	250	4250	0	25
5	Nuagada	0	1			0	140	2380	0	0
6	R.Udayagiri	0	1			0	380	6460	0	27
7	Mohana	1	2			2	1448	24616	0	75.3
	Total=	2	12	2397	22	5	3033	51561	0	221

Drinking water facility in the Cyclone prone areas

(PR/SCHOOL/ICDS/RWSS)

Sl. No.	Name of the Block/ ULB	Total No. of Tube Wells	No. of Wells	Pipe Water Supply Schemes				Other Drinking Water Sources If any
				Total No.	Length in Mtrs.	No. of Over Head tanks	No. of Stand Points	
1	Parlakhemundi	969	19	42	83.20	0	0	30
2	Kasinagar	759	42	51	107.69	0	0	Open wells
3	Gumma	868	247	110	235.72	0	0	
4	Rayagada	542	336	114	231.25	0	0	
5	Mohana	2072	426	81	127.50	0	0	
6	Nuagada	632	400	85	172.00	0	0	
7	R.Udayagiri	956	227	78	192.4	0	0	
8	KASHINAGAR NAC	102	1	1	135.60	0	117	1
		6900	1698	562	1285.36		117	

Tsunami:(PR/TAHASIL/HEALTH/CDVO/ICDS)- Not applicable in Gajapati

Sl. No.	Name of the Block/ ULB	No. of susceptible Gram Panchayats	No. of susceptible Villages/ Wards	Vulnerable Population in Nos.	Milch and Draught animals	Houses	Vulnerable Infrastructure			
							School Buildings/ Anganwadi	Hospitals	Roads (in Km)	Other critical Infra structure

Events/ Festivals/ Functions organized in the district where mass gathering occurs:(PR/TAHASIL/ICDS/HEALTH/ HOME Dept jointly)

[The eventswhere the strength of population gathering is 5000 or above is to be mentioned in the table]

Sl. No.	Name of the Event/ Festival/ Function	Place (Block & Gram Panchayat)	Duration of the event (in No. of days)	Month (as per English Calendar)	Strength of population gathering (Approx.)	Remarks (other vulnerabilities associated with the place/ event, if any to the mentioned)
1	Car Festival	Parlakhemundi Muncipality	10	July	17000	Crowd gathering on Pahali and last Jatra day
2	Dolo Purnima	Parlakhemundi Muncipality	4	February	15000	5day jatra in falguna jatra at night
3	Makar Sankaranti	Garabandha (Sitapahado)	1	January	5000	Crowd in narrow tracking hill road
4	Cart Festival	Nuagada/ Titising	9	July	5000	Crowd gathering on Pahali and last Jatra day
5	Car Festival	Jeerango Block - Rayagada G.P. - Jeerango	2	June/ July	6000	Crowd gathering on Pahali and last Jatra day
6	Maha Sivarathri	Mahendragiri Hill Top Block - Rayagada G.P. - Gangabada	1	February/ March	100000	Overnight journey in moonlight needs to be covered with Aska towerlight, generator light, narrow tracking road. Huge crowd at Bhim temple at Sunrise & very small space at Kunti temple and across the Mahendragiri area.

7	Ratha Yatra	Gurandi/	2 days	July	2500-3000	Crowd gathering on Pahali and last Jatra day
8	Sitaparbat Yatra	Badakoturu	1 day	January	3000-5000	Crowd in narrow tracking hill road
9	Badadina	Across the district in all Churches	1 day	25th December	Christian Community of the district	NA

Lightning: (PR/TAHSIL/ICDS)

Sl. No.	Name of the Block/ ULB	Identifiable incidents of lightning hit in last 5 years		No. of Lightning events	No. fatality/ Deaths	Injured Persons
		No. GPs	No. of Villages/ Wards			
1	Gosani	1	2	4	4	4
2	Nuagada	1	2	2	3	6
3	Rayagada	3	3	3	3	3
4	Kashinagar	0	0	0	0	0

[List of villages is at Table No. 3.2of Volume II of the DDMP]

Major Industrial Establishments/ Chemical & Other hazardous material storage points:Not applicable in Gajapati

Sl. No.	Name & location of the Industry/ Storage point	Department / Ownership	Name of hazardous materials stored	Quantity	Total no. of workers in the establishment	No. of adjacent Villages/ Habitations within 2 Kms. radius	Susceptible Population	House	Vulnerable Infrastructure		
									School Buildings & AWC	Hospitals	ther Critical Infra.

Drought:(Agriculture/WR/PR)

Sl. No.	Name of the Block	Average Annual Rain Fall	Ground Water Level	Cultivated Area (In Hectares)			
				Paddy		Non- Paddy	
				Rain fed Area	Irrigated area	Rain fed Area	Irrigated area
1	**Gosani**	1295.8	NA	136	9240	1464	2270
2	**Gumma**	1365.1	NA	1070	2380	7834	1025
3	**Kasinagar**	1293.3	NA	515	5715	7992	830
4	**Mohana**	1109.5	NA	575	2245	10544	556
5	**Nuagada**	1488.2	NA	243	1120	5779	310
6	**Rayagada**	1640.34	NA	768	2140	8633	245
7	**R.Udayagi**	1199.7	NA	880	1510	8780	275
	Total=	1345.94	NA	4187	24350	51026	5511

Drought Vulnerability. (PR/TAHASIL/AGRICULTURE)

Sl. No.	Name of the Block	Year- 2015			
		No. of GPs experienced drought	No. of Villages	Agricultural Crop Area lost (in Hectares)	
				Paddy	Non-Paddy
1	Gosani	21	130	6023	NA
2	Gumma	20	207	2200	NA
3	Kasinagar	12	97	4027	NA
4	Rayagada	21	169	2183	NA
5	Mohana	39	464	1687	NA
6	Nuagada	19	173	935	NA
7	R.Udayagiri	17	159	1005	NA
	TOTAL	**149**	**1399**	**18060**	**0**

[The detailed list of drought prone Villages is at Table No.3.3 Of Volume II of the DDMP]

Drinking Water Crisis:(PHD/WR/RWSS/MI)

Sl. No.	Name of the Block/ ULB	Villages/ Wards without proper source of drinking water		Villages/ Wards having crisis of drinking water during summer season		Fluoride Contamination		Others Arsenic/ Saline/ Iron If any
		No. of Villages/ Wards	Population	No. of Villages/ Wards	Population	No. of Villages/ Wards	Populati on	
PHD								
1	Paralakhemu ndi muncipality	16 Wards	47900	NA	NA	NA	NA	NA
2	Kasinagar NAC	13 wards	9700	NA	NA	NA	NA	NA

[Block wise village list is at Table No. 3.2of Volume II of the DDMP]

Railway Line Exposed different Hazards:(PR/TAHASIL)

[*Note:* *Total length railway line, number of stations and movement of trains to be discussed first followed by the table]*

Sl. No.	Hazard	Length of Railway line exposed(in Km.)	Location
1	Flood	**32**	**Hadubhangi to Palsingi**
2	Land Slide	**Nil**	**Nil**
3	Storm Surge	**Nil**	**Nil**
4	Tsunami	**Nil**	**Nil**

Road Accidents: (RTO/FIRE/NH/RD/PWD)

[For national and state highways only. The total network of state and national highways in the district to be discussed in detail followed by the table]

Sl. No.	Stretch of Road (From - to)	Length in Kms.	No. of Traffic Congestion Areas	No. of Accident Prone Areas	No. of villages/ habitations adjacent to accident prone areas
1	Ramagiri-Jeerango-Chikiti-Narayanpur road from 14/900 to 15.200 km	0.300	NA	1	A079 Rasibada Ghat (RD)
2	Chandiput to Luhagudi	0.100	NA	1	State High way
3	Paralakhemundi to Rayagada before Narayanpur near (after Gandhahati Chawk)	0.400	NA	1	State High way
4	Mahona to Adava	0.200	NA	1	State High way
5	Gumma Ghat	0.600	NA	1	RD
6	Serang Ghat	1	NA	1	RD
7	Marloba Ghat	1	NA	1	RD

From RTO Sources:

Sl No	Accident date	Accident place	Accident Vehicles involved	Police Station	Date & Name of News papers	Action Taken	Remarks
1	6.4.2014	Bisiringi Chhaka	OR20-8096/8097(T&T)	Kasinagar	-	Inspected by Jr.MVIand report submitted to PS	
2	6.5.2014	Dhadiamba	OD07A-8141 (BuS)	Mohana	-	Inspected by MVI and report submitted to PS	
3	22.5.2014	Marlabaghat	AP29AK-4789 (Truck)	Rayagada	-	Inspected by Jr.MVI and report submitted to PS	
4	15.6.2014	Tamaya River (Near Bank)	OR20-4810/4811(T&T)	Rayagada	-	Inspected by Jr.MVI and report submitted to PS	
5	18.6.2014	Ramagiri Chhaka	OD2-1972	R.Udayagiri	-	Inspected by Jr.MVI and report submitted to PS	
6	24.7.2014	Blind School	OR07R-2221 (Truck)	Mohana	-	Inspected by Jr.MVI and report submitted to PS	
7	19.8.2014	S.Turring	OR21A-2165 (Truck)	Rayagada	-	Inspected by Jr.MVI and report submitted to PS	
8	22.8.2014	Mila Chhaka	OR20-7280	Gurandi	-	Inspected by Jr.MVI and report submitted to PS	
9	19.10.2014	Indira Nagar	OR07W-747/ OR209170(MC)	Paralakhem undi	-	Inspected by Jr.MVI and report submitted to PS	
10	26.11.2014	Siva Temple	AP30V-9855 (A/R)	Gurandi	-	Inspected by Jr.MVI and report submitted to PS	
11	22.12.2014	Khajuripada (Near Bank)	OR07R-6535 (Max) OR20-9822(MC)	R.Udayagiri	-	Inspected by Jr.MVI and report submitted to PS	
12	17.01.2015	SH-34 (Near Rice MeaL)	AP30-K-3274 (MC)	Rayagada	-	Inspected by Jr.MVI and report submitted to PS	

13	12.2.2015	Lenge Chowk	OR18A-6064 OR18C-0811 (Trailer)	R.Udayagiri	-	Inspected by Jr.MVI and report submitted to PS	
14	15.2.2015	Kakajoi ghat	AP30V09474	Rayagada	-	Inspected by Jr.MVI and report submitted to PS	
15	26.2.2015	Gudda	OR05-AD-5563	Rayagada	-	-	
16	26.2.2015	Kendu Ghati	OR20-3951/52 (T&T)	Rayagada	-	Inspected by Jr.MVI and report submitted to PS	
17	27.2.2015	Goli Chhaka	OR07T-2401/ OD07G-3450 (Bolero)	R.Udayagiri	-	Inspected by Jr.MVI and report submitted to PS	
18	7.3.2015		OR02AA-3696	Mohana	-	-	
19	9.3.2015	Jhula Sahi Road	OR07S-5789	Mohana	-	Inspected by Jr.MVI and report submitted to Ps	
20	9.3.2015	SH-34 (Near Polluru)	OR18A-7371(MC)	Paralakhem undi	-	Inspected by Jr.MVI and report submitted to PS	
21	10.3.2015	Forest gate	OR20-7509 (Max)	Paralakhem undi	-	Inspected by Jr.MVI and report submitted to PS	
22	22.3.2015	Maliara Ghat	OR18-2100 (Jeep)	Seerango	-	Inspected by Jr.MVI and report submitted to PS	
23	23.3.2015	Suringi chakka	OR20-0567(MC)	Seerango	-	Inspected by Jr.MVI and report submitted to PS	
24	19.4.202015	Siva Temple	OD07C-3632 (MC)OD18A-4096(MC)	R.Udayagiri	-	-	

25	19.4.2015	Jamula Gosala	OR07Q-9516 / 17(T&T)	Mohana	-	Inspected by Jr.MVI and report submitted to PS	
26	26.4.2015	Sidhipalam	AP31AR-5453	Paralakhem undi	-	Inspected by Jr.MVI and report submitted to PS	
27	4.5.2015	Parmila Siva temple	OD20-1973 (Mini Bus) OR07F-5129(MC)	R.Udayagiri	-	Inspected by Jr.MVI and report submitted to PS	
28	20.5.2015	-	OR07J-1435 (Citi Ride)	Mohana	-	Inspected by Jr.MVI and report submitted to PS	
29	22.5.2015	Check gate (PKd)	AP33A-4990	Paralakhem undi	-	-	
30	3.6.2015	Gokula Chhaka	OR20-7922	Kasinagar	-	-	

Table No. 3.3 : List of **Hospitals/ Health Centers** Exposed to Cyclone:

Sl. No.	Name & Location of the Hospital/ Health Center	Gram Panchayat Name	Block Name
R.UDAYAGIRI			
1	R.Udayagiri Sub-centre	R.Udayagiri	R.udayagiri
2	Lubursing Sub-centre	Sabarpalli	R.udayagiri
3	Mahendragada Sub-centre	Mahendragada	R.udayagiri
4	Chellagada Sub-centre	Chellagada	R.udayagiri
5	Gadara Sub-centre	Dabaraguda	R.udayagiri
6	Chelligada Sub-centre	Abarsing & Chelligada	R.udayagiri
7	Randiva Sub-centre	Randiva	R.udayagiri
8	Sialilati Sub-centre	Sialilati & Purunapani	R.udayagiri
9	Jhulla Sub-centre	Sialilati	R.udayagiri
10	Ramagiri Sub-centre	Ramagiri & Anagha	R.udayagiri
11	Mangarajpur Sub-centre	Mangarajpur	R.udayagiri
12	Jamadhola Sub-centre	Subalada	R.udayagiri
3	Kirama Sub-centre	Kirama	Nuagada
4	Anugur, Sub-Centre	Anuguru	Nuagada
5	Sambalpur Sub-Centre	Sambalpur	Nuagada
6	Parimala, Sub-Centre	Parimala	Nuagada
7	Udayapur, Sub-Centre	Udayapur	Nuagada
8	Bettarsing, Sub-Centre	Bettarsing	Nuagada
9	Tuman, Sub-Centre	Puturupada	Nuagada

3	Attarsing, Sub-Centre	Attarsing	Nuagada
4	Tabarada, Sub-Centre	Tabarada	Nuagada
5	Kerdang, Sub-Centre	Kerdang	Nuagada
6	Titising, Sub-Centre	Titising	Nuagada
7	P.Antarada Sub-Centre	P.Antarada	Nuagada

Table No.3. 4 : List of **Schools/ AWC** exposed to Cyclone:

Sl. No.	Name & Location of the School	Gram Panchayat Name	Block Name
1	PS, Paraji	Puturupada	Nuagada
2	UGHS, Puturupada	Puturupada	Nuagada
3	UGHS, Tangili	Tangili	Nuagada
4	UGHS, Kirama	Kirama	Nuagada
5	UGHS, Nuagada	Nuagada	Nuagada
6	Seva sharam, Lioba	Attarsing	Nuagada
7	Seva Shram, Attarsing	Attarsing	Nuagada

Table No. 3.5 : **Roads** exposed to **Cyclone** (Storm Surge)(PWD/RD/NH/PR/TAHASIL jointly)

Sl. No.	Road exposed to cyclone (storm surge) (From -----To)	Road Type	Length in Km	Block Name
1	Parlakhemudi to Gosani	State High Way	16	Gosani
2	Pkd to Kasinagar	State High Way	25	Kasinagar
3	Pkd to Gumma	State High Way	25	Gumma
4	Pkd to Rayagada	State High Way	30	Rayagada
5	Pkd to Nuagada	State High Way	54	Nuagada
6	Pkd to R.Udayagiri	State High Way	68	R.Udayagiri
7	Pkd to Mohona	State High Way	108	Mohona

Table No. 3.6 : List of **Hospitals/ Health Centers** Exposed to Tsunami Cyclonic strom:CDMO/PR

Sl. No.	Name & Location of the Hospital/ Health Center	Gram Panchayat Name	Block Name
1	CHC-R.Udayagiri	R.Udayagiri	R.Udayagiri
2	PHC (N) – Chellagada	Chellagada	R.Udayagiri
3	PHC (N) – Deraba	Mahendragada	R.Udayagiri
4	PHC (N) – Ramagiri	Ramagiri	R.Udayagiri

Table No. 3.7 : List of **Schools/AWC** exposed to Tsunami:DEO- Not applicable in Gajapati

Sl. No.	Name & Location of the School	Gram Panchayat Name	Block Name

Table No. 3. 8 : **Roads** exposed to **Tsunami**(PWD/RD/NH/PR/TAHASIL jointly)- Not applicable in Gajapati

Sl. No.	Road exposed to Tsunami (From -----To)	Road Type	Length in Km	Block Name

Table No. 3.9 : List of **Hospitals/ Health Centers** Exposed to Flood:**CDMO/PR**

Sl. No.	Name & Location of the Hospital/ Health Center	No. of Beds	Gram Panchayat Name	Block Name	Flood Causing Agent
1	CHC-R.Udayagiri	16	R.Udayagiri	R.Udayagiri	M.O
2	PHC (N) – Chellagada	0	Chellagada	R.Udayagiri	M.O Pharmacist
3	PHC (N) – Deraba	0	Mahendragada	R.Udayagiri	M.O Pharmacist
4	PHC (N) – Ramagiri	0	Ramagiri	R.Udayagiri	M.O Pharmacist
5	CHC-Khajuripada	20	Khajuripada	Nuagada	M.O
6	PHC (N) – Nuagada	4	Nuagada	Nuagada	M.O
7	PHC (N) – Kerdang	0	Kerdang	Nuagada	Pharmacist

Table No. 3.10: List of **Schools**/ **AWC** exposed to **Flood**:DEO/PR

Sl. No.	Name & Location of the School	Gram Panchayat Name	Block Name	Flood Causing Agent
1	Budura,Bathwa, Gouri, Kitingi	Budura	kashiNagar	River vansadhara
2	B Laxmipur, Khurigaon, A sitapur	Goribandh		
3	Sara, Badigaom, Purtiguda, Khandaba, Palsingi	Khandaba		
4	Singipur	Gandahati	Rayagada	Gandahati stream
5	Anchala (Burji)	Karadasing	Rayagada	Gandahati stream
6	Machamara	Machamara	Gosani	Mahendra Tanaya
7	Bagasala	Bagasala	Gosani	Mahendra Tanaya
8	Kerandi	Kerandi	Gosani	Mahendra Tanaya
9	Lingipur	Tatipati	Gosani	Mahendra Tanaya
10	Totagumuda	Madhusudanpur	Gosani	Mahendra Tanaya
11	Batisiripur	Madhusudanpur	Gosani	Mahendra Tanaya
12	Mohadeipur	Madhusudanpur	Gosani	Mahendra Tanaya
13	Buguda	Madhusudanpur	Gosani	Mahendra Tanaya
14	Singipur	Madhusudanpur	Gosani	Mahendra Tanaya

Flood:(PR/Tahasil/ICDS/School/RD/PWD/NH jointly)

Sl. No.	Name of the Block/ ULB	No. of susceptible Gram Panchayats	No. of susceptible villages/ Wards	Population in Nos.	Milch and Draught animals	Houses	Vulnerable Infrastructure			
							School/ AWC Buildings	Hospitals	Roads (in Km)	Other Critical Infrastructure
1	Rayagada	Gandahati	Gandahati (Singipur)	450	100	125	1	1	5 KM	
2	Rayagada	Karadasingi	Anchala (Burji)	80	100	20	1	2	5 KM	
3	Gosani	Machamara	Machamara	3000	500	500	2	Nil	10 KM	
4	Gosani	Bagasala	Bagasala	3400	400	500	4	Nil	10 KM	
5	Gosani	Kerandi	Kerandi	2800	300	350	2	Nil	3 KM	
6	Gosani	Tatipati	Lingipur	3000	300	300	2	Nil	10 KM	
7	Gosani	Madhusudanpur	Totagumuda	1000	200	200	2	Nil	12KM	
8	Gosani	Madhusudanpur	Batisiripur	500	100	100	2	Nil	11KM	
9	Gosani	Madhusudanpur	Mohadeipur	300	50	30	1	Nil	12 KM	
10	Gosani	Madhusudanpur	Buguda	500	50	50	2	Nil	14KM	
11	Gosani	Madhusudanpur	Singipur	500	50	50	1	Nil	10KM	
12	Gosani block	5	27	16147			11	1	3 kms	
13	KASHINAGAR	3	12	19511	2249	6451	5	1	43	

[Note: Based on historical data the tables to be filled up. Only relevant blocks to be mentioned.]
(Detailed list of vulnerable Villages/Wards is at table No. 3.2 of Volume II of the DDMP.)

Causing agent wise flood vulnerable areas of the district:**:(PR/Tahasil/ICDS/School/RD/PWD jointly)**

Sl. No.	Causing agent-Rivers/ Water bodies/Tidal Wave/ Others	No. of Susceptible Blocks/ ULB	No. of Susceptible GPs	No. of Susceptible Villages/ Wards	Vulnerable Population	Milch and Draught animals	Houses	Vulnerable Infrastructure			
								School/ AWC Buildings	Hospitals	Roads (in Km)	Other Critical Infra.
1	Mahendratanaya River-1 PKD	Pkd	5	9	15000	1950	2080	18	0	14	0
2	Mahendratanaya River-1 Goshani	Gosani	5 no.s	27	8186	--	4103	21	1	10	0
3	MahendratanayaRiver-1 Rayagada	Rayagada	1	3	2751	--	906	0	0	0	0
4	Vansadhara River-1 kashinagar	Kashinagar	3	12	19511	2249	6451	5	1	23	0

Boat operation points:(PR/ TAHASIL/PWD-RD Jointly)

Sl. No.	Name of the Block	Name of the ghat/ boat operation point	Name of the water body	No. of Panchayats/ villages connected	Daily to and fro movement of people in Nos. (Approx.)	Type of boats operating in Nos.	
						Mechanised	Non-Mechanised
1	KASHINAGAR	6	River VANSADHARA	6	100	0	6
2	Goshani (N.Kerandi)	1 (Temporary)	River Mahendratranaya	1	15	0	1

Agriculture and Flood Vulnerability (Agriculture)

Sl. No.	Name of the Block	Cultivable Area (Hectares)		Area susceptible to Flood (Hectares)	
		Paddy	Non Paddy	Paddy	Non Paddy
1	**Gosani**	9380	3620	915	720
2	**Gumma**	3080	9160	280	200
3	**Kasinagar**	6230	7390	1020	1500
4	**Mohana**	2820	10455	120	500
5	**Nuagada**	1380	6040	100	120
6	**Rayagada**	2920	8345	200	950
7	**R.Udayagi**	2440	8865	200	950
TOTAL		**28250**	**53875**	**2835**	**4940**

Electrical Infrastructure in the Flood Prone Area (EE-South co)

Sl. No.	Name of the Block/ ULB	No. of 33/11 KV Substations	No. of Distributing Transformers			Conductor/ Electrical lines-11 KV or less (length in Kms.)	No. of Poles	No. of High Tension Towers	High Tension lines above 11 KV (length in Kms.)
			11 KV or Less	11 KV <and <60KV	6o KV and above				
1	Kasinagar	2	210	3	0	136	2312	645	43
2	Gumma	1	256	1	0	250	4250	375	25

:**Drinking water and Flood Vulnerability:(RWSS/PHD/PR Jointly)**

Sl. No.	Name of the Block/ ULB	Total No. of Tube Wells	No. of Tube Wells with raised platforms	No. Sanitary Wells	PWS Schemes				Other Drinking Water Sources If any
					Total No.	Length in Mtrs.	No. of Over Head tanks	No. of Stand Points	
1	Paralakhemundi municipality	240	-	-	1	45,000	4	376	-
2	Kasinagar NAC	104	-	-	1	15,000	2	127	-
3	Goshani Block	1003	1003	19	56	88.2 kms	19	498	Open wells
4	KASHINAGAR	759	759	42	30	14580	26	250	

Table No.3. 11 : **Roads** exposed to **Flood**(PWD/RD/NH/PR/TAHASIL jointly)

River Vansadhara: Length in Gajapati District-29 KM.

1. Length of the river from origin to site= 154 KM.
2. Catchment AREA=7820 Sq KM.
3. Geographical Co-ordinates: Latitude- 18°50'49" , Longitude-83°57'04"
4. RL of Zero of Gauge= 51.00M
5. Bed width of river=435 M
6. Histrical flood= 58.935 M on 28-09-1980/02:00 hrs at CWC Discharge observation site.
7. Maximum Annual rainfall recorded so far= 2612 mm in Vansadhara basin.
8. Maximum velocity= 30m/Sec in the year 1980.
9. Maximum flood discharge= 16790 Cumecs in 1980
10. Maximum water level at Kashinagar near PHD intake well site= 57.64 M in 1980 & 56.70M in 1991

Flood levels at Kashinagar:

Zero level= 51.000M

Warning Level= 53.600M

Danger level= 54.600M

HFL during 1980= 58.935 M, 2007=57.190M, 2014=55.780M

On the otherhand **River Mahendratanaya** is a tributary of river Vansadhara. It flows for alength of 26 KM in Odisha and joins river Vansadhara near village Gulumuru(AP) Upstream of Gotta Barrage.

Sl. No.	Road exposed to Flood (From -----To)	Road Type	Length in Km	Flood Causing Agent	Block Name
1	Left flood bank from Palsingi to Badigam	Pitchu	1.940	River Vansadhara	Kashinagar
2	Left Flood Bank at Village Badigam	Pitchu	0.700	River Vansadhara	Kashinagar

3	Left flood bank at village Sara	Pitchu	1.409	River Vansadhara	Kashinagar
4	Left flood bank at Village Vanna	Pitchu	0.780	River Vansadhara	Kashinagar
5	Left flood bank at village Kinigam	Pitchu	1.875	River Vansadhara	Kashinagar
6	Flood bank on Nelliguda Nala left at Kinigam	Pitchu	1.170	Nelliguda Nala	Kashinagar
7	Flood bank on Gandahati Nalla left at Singipur	Pitchu	1.869	Gandahati Nalla	Kashinagar
	Total=	7	9.734		

Table No. 3.12: List of **Hospitals/ Health Centers** Exposed to Land Slide:**CDMO/PR/TAHASIL**

Sl. No.	Name & Location of the Hospital/ Health Center	Land Slide Zone/ Area/ Location	Block Name
1	PHC (N) – Chellagada	Champaghati	R.Udayagiri
2	CHC – R. Udayagiri	Rangamatia	R. Udayagiri
3	CHC – R. Udayagiri	Badapur	R.Udayagiri
1	PHC (N) – Chellagada	Champaghati	R.Udayagiri
5	PHC (N) – Khajuripada	Paraji	Nuagada
6	PHC (N) – Khajuripada	Jhuntiasahi	Nuagada

Table No. 3.13: List of **Schools/ AWC** Exposed to Land Slide:DSWO/DEO

Sl. No.	Name & Location of the School/ AWC building	Land Slide Zone/ Area/ Location	Block Name
1	PS, Paraji		Nuagada
2	PS, Jhuntiasahi		Nuagada
3	PUPS Badahansa	Rampa	Gosani
4	PS U Routpur	Labanyagada	Gosani
5	Janiguda	Kattalakaitha	Gosani
6	UPS R Sitapur	Uppalada	Gosani
7	Minjili, Parsamba		Gumma

Land Slide Vulnerability(PR/ TAHASIL/ICDS/HEALTH/RD/PWD/NH)
Not applicable in Gajapati

Sl. No.	Land Slide Zone/ Area/ Location	Area in Sq. Km	No. of susceptible Villages/ Wards	Vulnerable Population in Nos.	Houses	Vulnerable Infrastructure			
						School/ AWC Buildings	Hospitals	Roads (in Km)	Other Critical Infrastructure

Table No. 3. 14 : Hospitals adjacent to Major Industrial Establishment/ Chemical Storage Points. CDMONot applicable in Gajapati

Sl. No.	Name & Location of the Industry/ Factory/ Chemical Storage Points	Name and location of the Hospital/ Health Center	Gram Panchayat	Block

Table No. 3.15: Schools and AWC adjacent of Major Industrial Establishments/ Chemical Storage PointDEO/DSWO- Not applicable in Gajapati

Sl. No.	Name & Location of the Industry/ Factory/ Chemical Storage Points	Name of School/ AWC.	Gram Panchayat	Block

Table No. 3.16 Village wise details of Population Requiring Special Care DSWO

Population Requiring Special Care: (ICDS)

Sl. No. 1	Block/ ULB	No. of HHs headed by Women	No. of HHs headed by PWD	No. of Persons With Disability		No. of Widow	No. of Children		No. of Orphans		No. of Aged Persons (60 and above)		No. of Pregnant and lactating mothers
				M	F		0-5 Years	6-14 Years	M	F	M	F	
1	Kashinagar	2484	305	5659	7637	472	319	3373	120	82	2460	2900	1052
2	Kashinagar NAC	519	47	998	510	44	31	498	1	0	360	405	169
3	NUAGADA	1370	147	7873	5620	350	300	1958	143	101	1601	1605	1416
4	R Udaygiri	1804	171	3459	3795	306	145	1207	106	105	965	905	477
5	Rayagada	2966	297	441	370	3370	6974	9900	125	91	2498	2655	1349
6	Gumma	2647	471	5719	6870	1121	1784	5756	583	606	2472	2713	1648
7	Goshani & Muncipalty pkd	3687	368	7937	10178	630	440	7294	17	30	5833	6190	1662
8	Mahona	7125	1080	14959	14308	938	647	5458	431	397	3794	4400	3293

[The table is the block wise abstract of population requiring special care. Village wise details are at Table No. 3.16 of Volume II of the DDMP]

Table No. 3.16 Village wise details of Population Requiring Special Care DSWO

Sl. No.	Block Name	Gram Panchayat Name	Village Name	Total No. of HHs	Total Population	No. of HHs headed by Women	No. of HHs headed by PWD	Child Population		No. of Persons With Disability (PWD)		No. of Widow	No. of Orphans		No. of Aged Persons (60 and above)		No. of Pregnant and lactating mothers
								0-5 Years	6-14 Years	M	F		M	F	M	F	
1	R.Udayagiri	Mangarajpur	Anjarba	80	357	--	1	42	23	3	1	40	--	2	20	40	5
2	R.Udayagiri	Mangarajpur	Baldi-A	40	218	--	--	11	15	2	--	--	--	--	15	16	3
3	R.Udayagiri	Mangarajpur	Baldi-B	55	289	1	1	29	30	2	1	10	--	2	7	5	3
4	R.Udayagiri	Mangarajpur	Beherasahi	70	328	---	--	31	55	1	1	14	2	--	10	9	0
5	R.Udayagiri	Mangarajpur	Taralasingh	73	374	10	2	22	18	2	--	18	--	--	6	8	2
6	R.Udayagiri	Mangarajpur	Dehudisahi	80	326	17	4	37	21	--	--	23	--	--	11	12	3
7	R.Udayag	Mangarajpur	Gopalp	57	205	9	--	15	12	1	1	9	--	--	5	6	2

	iri		ur														
8	R.Udayagiri	Mangarajpur	Mangarajpur	78	387	3	1	38	30	1	1	6	--	--	21	14	2
9	R.Udayagiri	Mangarajpur	Jalanti	42	227	4	---	29	15	--	--	10	3	--	3	8	3
10	R.Udayagiri	Mangarajpur	Jamadhole	101	516	8	1	44	47	5	4	25	1	--	13	14	1
11	R.Udayagiri	Mangarajpur	Pholosara	22	119	1	17	17	22	--	1	6	2	3	6	3	4
12	R.Udayagiri	Mangarajpur	Siripur	27	126	2	1	28	18	--	2	5	--	--	3	5	2
13	R.Udayagiri	Mangarajpur	Sargisahi	60	264	7	--	12	45	3	1	6	1	2	13	14	0
14	R.Udayagiri	Mangarajpur	Tarapada	23	117	1	--	12	16	3	1	2	--	2	5	6	1
15	R.Udayagiri	Abarsingh	Bhaliasahi	63	357	4	1	40	59	2	6	8		0	12	15	8
16	R.Udayagiri	Abarsingh	Munigadhia	40	235	5	0	27	11	0	3	10	0	0	5	6	8
17	R.Udayagiri	Abarsingh	K.Sindhiba	22	130	9	0	27	36	1	1	6	1	1	3	3	0

18	R.Udayagiri	Abarsingh	Padmapur	53	264	5	1	24	35	3	3	11	0	0	2	0	1
19	R.Udayagiri	Abarsingh	Kandulu	27	153	7	0	32	41	5	1	5	1	3	2	0	3
20	R.Udayagiri	Abarsingh	Patrabasa	85	494	24	0	95	110	1	1	24	0	0	5	19	8
21	R.Udayagiri	Abarsingh	Abarsingh	65	412	1	0	31	14	2	6	5	0	0	10	9	4
22	R.Udayagiri	Abarsingh	Kharipada	64	342	10	0	50	15	3	2	27	3	1	6	5	0
23	R.Udayagiri	Abarsingh	Nisangapur	62	369	18	0	26	80	3	1	17	0	0	13	8	5
24	R.Udayagiri	Abarsingh	Sinisingi	38	191	2	2	25	31	1	0	7	0	0	6	5	0
25	R.Udayagiri	Abarsingh	Dambadhia	63	374	21	2	48	72	4	0	21	0	0	11	20	0
26	R.Udayagiri	Abarsingh	Anagha	41	244	8	1	38	89	1	1	6	1	1	2	3	6
27	R.Udayagiri	Abarsingh	Dumba	26	136	6	1	8	22	0	1	8	0	0	5	6	0
28	R.Udayag	Randiva	Randiv	143	1182	23	1	85	88	7	1	26	6	3	2	27	9

	iri		a												3		
29	R.Udayagiri	Randiva	Anchama	35	180	4	0	27	42	1	1	4	0	0	11	9	5
30	R.Udayagiri	Randiva	Kharigumma	84	411	23	7	66	46	1	2	23	0	0	17	13	5
31	R.Udayagiri	Randiva	Sindhiba	64	324	12	0	31	66	0	3	12	1	1	3	2	4
32	R.Udayagiri	Randiva	Kankada	27	154	2	0	10	17	1	0	0	0	0	3	2	1
33	R.Udayagiri	Randiva	Parisal	173	916	32	7	77	90	10	2	40	1	0	45	37	3
34	R.Udayagiri	Randiva	Damba	86	565	20	0	60	35	3	1	35	1	1	3	2	5
35	R.Udayagiri	Randiva	Laxmipur	65	349	0	1	42	19	1	1	15	0	0	11	23	3
36	R.Udayagiri	Randiva	Sindiranga	52	294	10	2	45	44	2	0	14	0	1	6	6	2
37	R.Udayagiri	Randiva	Bamanpada	83	435	15	1	64	52	4	2	17	1	0	1	2	7
38	R.Udayagiri	Randiva	Puruni	75	368	3	0	42	48	1	1	10	2	1	2	1	5

39	R.Udayagiri	Randiva	PArisal	92	486	17	6	41	72	4	2	25	0	0	33	30	3
40	R.Udayagiri	Randiva	Tangiasahi	37	165	10	0	22	35	1	0	9	0	0	6	11	1
41	R.Udayagiri	Randiva	Lausahi	37	156	8	0	19	24	2	0	7	1	0	12	17	2
42	R.Udayagiri	Randiva	Jhulanasahi	25	110	0	0	25	15	1	1	10	0	0	6	4	2
43	R.Udayagiri	Randiva	Krupagumma	30	142	5	0	22	31	33	0	5	1	0	6	4	1
44	R.Udayagiri	Subalada	Subalada	119	644	10	1	59	67	40	0	14	1	0	38	5	9
45	R.Udayagiri	Subalada	S.Gudisahi	52	278	4	1	20	70	2	0	5	0	0	10	6	8
46	R.Udayagiri	Subalada	Tobajholla	33	148	8	1	16	17	4	0	5	0	0	7	0	1
47	R.Udayagiri	Subalada	Phukka	75	386	0	0	22	65	2	0	13	0	0	20	1	2
48	R.Udayagiri	Subalada	Gomangosahi	40	227	3	0	31	42	3	0	7	0	0	14	0	1
49	R.Udayag	Subalada	R.Bhali	100	540	12	1	75	80	7	0	18	0	0	3	2	4

	iri		ashai												0		
50	R.Udayagiri	Subalada	Bedding	44	191	7	1	20	36	2	0	5	0	0	8	2	1
51	R.Udayagiri	Subalada	Larada	26	148	3	0	21	7	1	0	2	0	0	4	0	0
52	R.Udayagiri	Subalada	Kurukuru	33	174	2	0	20	17	3	0	2	0	0	13	3	2
53	R.Udayagiri	Subalada	Allam	33	150	4	1	12	16	1	0	1	0	0	9	0	1
54	R.Udayagiri	Subalada	Dhollakata	37	186	17	0	27	45	2	0	14	0	0	9	4	0
55	R.Udayagiri	Subalada	Anamundi	22	110	7	0	7	13	0	0	7	0	0	4	0	0
1	Kashinagar	Kidigaon	Kidigaon	338	1304	54	0	75	155	6	7	86	0	0	78	77	12
2	Kashinagar	Kidigaon	Nilapur	37	148	8	0	8	19	0	1	14	0	0	12	6	0
3	Kashinagar	Kidigaon	venkatapur	64	152	10	0	15	27	5	2	24	0	0	24	13	5
4	Kashinagar	Kidigaon	Koratam	85	422	8	2	28	50	2	1	23	0	0	18	15	5

5	Kashinagar	Kidigaon	Koratam kottavuru	24	102	1	0	9	16	1	0	2	0	0	5	3	2
6	Kashinagar	Kidigaon	Sunkannipeta	37	172	7	1	25	41	1	0	17	0	2	2	12	5
7	Kashinagar	Kidigaon	Baidiguda	22	88	4	1	9	19	1	0	4	3	1	9	8	3
8	Kashinagar	Kidigaon	Gokula	30	117	9	2	4	13	2	0	9	0	0	1	4	1
9	Kashinagar	Kidigaon	A.N.peta	36	199	11	2	11	15	2	1	15	0	0	2	8	1
10	Kashinagar	Hadubhangi	Vistala	382	1768	47	6	139	194	5	2	83	0	0	74	93	24
11	Kashinagar	Hadubhangi	Chudangapur	254	1071	68	2	98	125	6	4	72	0	0	56	67	19
12	Kashinagar	Hadubhangi	Hadubhangi	324	1585	65	3	155	189	3	5	75	0	0	68	77	18
13	Kashinagar	Hadubhangi	Parsurampur	121	543	23	0	64	64	0	0	25	0	0	40	32	8
14	Kashinagar	Hadubhangi	Konduru	37	190	9	0	11	25	4	0	9	0	0	6	10	1

15	Kashinagar	Hadubhangi	Khandava	366	1496	64	3	127	113	5	5	102	0	0	76	111	31
16	Kashinagar	Khandava	Kanheiguda	14	55	4	3	5	14	3	1	4	1	1	6	0	0
17	Kashinagar	Khandava	Puritiguda	325	1219	38	2	112	138	7	6	89	1	0	79	90	22
18	Kashinagar	Khandava	Lalgudipeta	29	149	1	0	14	8	3	2	5	0	0	2	2	4
19	Kashinagar	Khandava	Chintalguda	8	40	0	0	5	3	0	0	0	0	0	2	1	0
20	Kashinagar	Khandava	Chaitanyaguda	15	60	2	2	14	3	2	0	3	0	0	6	3	0
21	Kashinagar	Khandava	Gourig uda	12	77	0	0	6	7	0	0	2	0	0	2	1	1
22	Kashinagar	Khandava	Sara	254	1255	27	16	70	158	3	7	73	0	0	68	72	23
23	Kashinagar	Khandava	New Sara	71	334	6	1	14	51	0	4	17	0	0	12	15	3
24	Kashinagar	Khandava	Badigaon	56	223	2	1	27	23	3	1	21	0	0	14	12	6
25	Kashinag	Khandava	Adarsh	145	652	13	4	69	116	9	4	48	0	0	2	26	12

	ar		anagar												2		
26	Kashinagar	Khandava	Badigaonguda	16	71	2	0	13	20	2	0	7	0	0	1	2	3
27	Kashinagar	Khandava	Puruna Badigaon	23	107	1	0	12	15	1	0	6	0	0	4	5	1
28	Kashinagar	Khandava	Palsing	59	274	5	4	45	37	0	0	15	0	0	9	13	17
29	Kashinagar	Khandava	Vannaguda	11	60	2	0	8	7	0	0	3	0	0	3	3	2
30	Kashinagar	Khandava	Palsingguda	12	50	4	2	4	7	0	0	6	0	0	2	3	4
31	Kashinagar	Budura	Bathava	247	953	64	1	56	98	4	8	58	2	1	51	69	12
32	Kashinagar	Budura	Budura	230	887	26	4	43	148	5	6	51	0	0	49	65	18
33	Kashinagar	Budura	Edudi	32	138	6	0	9	22	0	1	11	0	0	6	9	1
34	Kashinagar	Budura	R K Pur	37	163	6	0	12	26	1	1	10	0	0	9	10	2
35	Kashinag	Budura	Gouri	204	886	22	3	80	68	4	1	46	0	0	4	41	20

	ar														9		
36	Kashinagar	Budura	Kittingi	131	531	20	2	46	51	10	6	36	0	0	20	38	10
37	Kashinagar	Budura	Vanna	154	564	26	4	30	68	6	6	47	0	0	35	38	6
38	Kashinagar	Goribandha	Gorbandha	213	817	40	3	82	87	2	7	63	1	1	39	38	17
39	Kashinagar	Goribandha	B.L.Pur	158	608	29	2	53	91	2	3	48	0	0	25	35	11
40	Kashinagar	Goribandha	A.s.Pur	23	105	2	0	7	8	1	0	6	1	1	3	5	2
41	Kashinagar	Goribandha	Indira Colony	55	245	10	2	26	43	3	4	17	2	0	8	14	0
42	Kashinagar	Goribandha	Rajpur	99	321	13	3	26	27	6	2	23	0	0	30	20	7
43	Kashinagar	Goribandha	Khuriga on 1	220	1377	35	11	110	80	71	10	6	48	1	1	73	25
44	Kashinagar	Goribandha	Khuriga on A.Haripur	35	175	0	0	17	16	0	0	0	4	0	8	6	1

45	Kashinagar	Allada	Allada	468	2214	61	13	234	282	13	13	92	1	2	108	124	33
46	Kashinagar	Allada	Manjilguda	17	104	7	0	22	8	1	1	3	0	0	18	20	8
47	Kashinagar	Allada	Gorimoda	28	157	7	0	18	45	1	1	7	0	0	4	5	0
48	Kashinagar	Allada	Ullahbhadra	49	196	6	0	26	10	0	1	18	0	1	8	12	7
49	Kashinagar	Allada	Epmanguda	54	218	11	0	30	32	1	0	11	2	0	3	7	5
50	Kashinagar	Allada	Tamilguda	33	141	9	0	15	24	0	0	14	0	0	3	8	2
51	Kashinagar	Allada	Didinguda	75	349	13	1	48	71	4	1	46	0	0	2	12	7
52	Kashinagar	Allada	Pulugumi	15	66	3	0	3	16	1	0	3	0	0	2	2	0
53	Kashinagar	Allada	Kottaguda	44	200	1	0	21	57	0	0	12	0	0	1	2	0
54	Kashinagar	Allada	Armada	80	313	10	2	39	24	2	0	13	0	0	6	7	10

55	Kashinagar	Allada	R.K.Pur	18	78	1	0	10	0	0	0	1	0	0	1	2	1
56	Kashinagar	Allada	Salapatiguda	28	135	4	1	23	22	1	2	8	0	0	2	5	5
57	Kashinagar	Allada	Relliguda	70	350	20	3	59	78	9	6	11	3	3	6	10	11
58	Kashinagar	Allada	Banjariguda	46	232	8	0	44	21	3	0	15	2	0	5	5	7
59	Kashinagar	Allada	Ankorada	22	105	1	2	17	23	2	0	6	0	0	9	9	2
60	Kashinagar	Allada	Lobaguda	13	72	0	2	8	21	2	0	3	0	0	3	4	1
61	Kashinagar	Allada	Ragaising	15	63	0	0	9	7	1	0	0	0	0	5	6	0
62	Kashinagar	Allada	Gandhinagara	88	417	21	0	30	29	0	1	24	0	0	11	18	3
63	Kashinagar	Siali	Siali	79	369	29	2	45	57	2	1	33	2	4	14	24	6
64	Kashinagar	Siali	Gajalguda	26	139	8	2	20	27	0	2	6	2	2	1	5	2
65	Kashinag	Siali	Binjirig	30	136	4	0	14	22	1	0	6	3	2	4	5	1

	ar		uda														
66	Kashinagar	Siali	Jhankarguda	29	142	3	1	28	19	1	1	3	7	0	4	5	4
67	Kashinagar	Siali	Santaguda	36	221	3	1	32	28	4	1	4	0	0	6	8	8
68	Kashinagar	Siali	Gariaguda	100	475	25	1	49	38	1	6	27	2	4	13	14	13
69	Kashinagar	Siali	Kolla	170	686	43	8	51	74	3	8	50	1	3	22	38	6
70	Kashinagar	Siali	Hanumanthuguda	25	88	6	1	22	15	1	0	6	2	0	3	4	4
71	Kashinagar	Siali	P.Haripur	153	686	31	0	55	84	0	3	36	0	1	30	30	7
72	Kashinagar	Siali	Kaliasahuguda	32	126	3	0	17	39	0	0	4	0	0	6	2	3
73	Kashinagar	Siali	Peddaguda	51	261	6	2	30	41	4	0	11	1	1	0	2	8
74	Kashinagar	Siali	Chinnaguda	29	180	2	0	29	10	1	1	12	0	0	3	6	5
75	Kashinag	Siali	Pedda	56	280	16	0	44	25	2	2	23	0	0	4	6	5

	ar		madi														
76	Kashinagar	Siali	Jaiguda	25	159	85	2	20	16	0	0	7	0	0	3	5	3
77	Kashinagar	Siali	Ragidising	33	137	84	2	7	22	0	0	15	1	2	5	9	4
78	Kashinagar	Siali	Gursingguda	38	223	2	0	38	44	3	2	11	3	4	7	12	5
79	Kashinagar	Siali	Khurigaonguda	50	232	9	0	25	51	0	1	23	1	0	3	2	8
80	Kashinagar	Siali	Jeebandas guda	19	92	3	0	17	14	0	0	6	0	0	1	2	7
81	Kashinagar	Siali	Masalguda	25	178	5	0	16	26	0	0	10	0	0	4	2	7
82	Kashinagar	Siali	Kaithapadar	66	667	16	0	48	35	2	1	23	0	0	23	17	10
83	Kashinagar	Siali	Palmanguda	104	449	34	2	59	112	0	4	35	1	0	12	18	9
84	Kashinagar	Siali	Sirida	63	321	5	1	48	54	2	2	12	1	1	5	6	23
85	Kashinag	Siali	Buchig	26	156	26	1	25	34	0	1	6	0	0	2	6	3

	ar		uda														
86	Kashinagar	Siali	Karnibhadra	119	490	35	7	28	60	10	5	36	0	0	44	13	5
87	Kashinagar	Siali	Chandrayyapeta	37	165	10	0	19	42	0	0	10	0	0	5	10	4
88	Kashinagar	Siali	K.G.N. Peta	75	356	28	2	35	43	0	2	32	0	0	13	2	2
89	Kashinagar	Sidhamadanga	Sidhamadanga	170	643	51	2	53	97	7	11	46	3	1	18	35	8
90	Kashinagar	Sidhamadanga	Gunabhadra	52	167	12	0	18	23	0	2	20	0	1	4	10	4
91	Kashinagar	Sidhamadanga	Poluru	102	394	26	1	23	38	4	6	35	0	0	28	40	3
92	Kashinagar	Sidhamadanga	Metta Kotturu	15	59	0	1	8	9	1	1	1	0	0	1	1	1
93	Kashinagar	Sidhamadanga	B. Poluru	37	150	6	0	22	22	0	1	8	0	0	3	8	0
94	Kashinagar	Sidhamadanga	Ch. Laxmipur	202	1004	19	4	79	98	8	2	43	0	1	44	51	13

95	Kashinagar	Sidhamadanga	Nilakanthapur	91	434	2	1	20	15	1	1	20	0	0	15	12	5
96	Kashinagar	Sidhamadanga	N.K.Pur guda	92	312	3	1	30	17	2	1	20	0	0	12	9	6
97	Kashinagar	Ranipentha	Ranipentha	784	3453	111	21	293	445	27	13	183	4	17	139	194	52
98	Kashinagar	Ranipentha	Sano Ranipentha	31	145	3	0	4	20	0	0	6	0	0	6	4	0
99	Kashinagar	Ranipentha	B.Khinga	116	506	19	0	44	68	0	0	43	0	6	11	19	11
100	Kashinagar	Ranipentha	Kanheipeta	8	32	5	0	0	0	0	0	6	0	0	0	5	0
101	Kashinagar	Parthada	Parthada	52	264	5	1	34	55	1	4	14	0	0	6	12	5
102	Kashinagar	Parthada	Burudi	43	249	1	0	36	50	2	0	6	1	0	15	12	7
103	Kashinagar	Parthada	Janigaon	60	283	1	0	36	22	3	6	9	0	0	7	13	10
104	Kashinagar	Parthada	Adasing	37	229	10	1	21	33	3	0	11	0	0	3	12	5

105	Kashinagar	Parthada	Arimba	40	147	4	0	23	22	5	1	5	0	0	11	12	6
106	Kashinagar	Parthada	Endry	31	178	4	0	20	33	0	0	8	1	0	6	4	1
107	Kashinagar	Parthada	Joduru	124	663	19	2	79	112	3	4	26	0	0	20	22	9
108	Kashinagar	Parthada	Garaba	51	200	5	0	14	35	0	0	7	0	0	8	10	5
109	Kashinagar	Parthada	U. Parthada	44	205	1	2	26	36	2	0	5	0	0	3	7	5
110	Kashinagar	Parthada	U. Endry	33	150	0	1	20	32	2	1	4	0	0	13	8	1
111	Kashinagar	Parthada	U. Joduru	34	222	9	0	24	30	2	1	9	0	0	7	7	5
112	Kashinagar	Parthada	Rangalbudi	23	161	2	0	22	45	2	2	8	0	0	5	10	4
113	Kashinagar	Parthada	U. Burudi	41	166	3	1	19	36	1	0	5	0	0	6	3	5
114	Kashinagar	Parthada	S. Burudi	24	147	3	0	24	51	1	0	8	0	1	6	5	5

115	Kashinagar	Parthada	Garaba Talasahi	48	235	12	0	21	51	0	1	8	2	0	10	6	3
116	Kashinagar	Parthada	Raimba	41	204	6	6	19	43	5	1	15	0	0	8	8	9
117	Kashinagar	Parthada	Linga	24	126	3	0	16	20	0	0	4	0		9	3	2
118	Kashinagar	Parthada	Gamanggarjang	53	275	7	0	35	54	2	0	15	1	2	8	7	6
119	Kashinagar	K.sitapur	K.Sitapur	801	3131	138	41	282	425	25	14	169	3	2	140	156	44
120	Kashinagar	K.sitapur	Bisiringi	168	720	37	3	75	104	5	9	49	1	2	32	39	15
121	Kashinagar	K.sitapur	Sri Bishnupur	37	180	5	3	15	8	1	0	5	0	0	6	4	3
122	Kashinagar	K.sitapur	EppaGuda	30	148	2	0	20	9	0	2	4	0	0	7	6	3
123	Kashinagar	K.sitapur	Sunabada	29	150	0	0	13	10	1	0	8	0	0	5	4	4

124	Kashinagar	K.sitapur	BaijhalGuda	19	73	3	0	6	17	1	0	4	2	2	1	2	3
125	Kashinagar	K.sitapur	6th Mile	15	102	0	0	7	4	0	1	0	0	0	2	1	2
126	Kashinagar	K.sitapur	Minigaon	131	623	16	1	43	31	6	4	36	0	1	15	10	7
127	Kashinagar	K.sitapur	MinigaonGuda	45	182	10	1	13	20	0	3	16	0	5	1	3	4
128	Kashinagar	K.sitapur	Ramaya Guda	11	38	0	0	0	4	1	0	2	0	0	0	1	0
129	Kashinagar	K.sitapur	Singipur	258	1090	76	3	82	162	10	7	76	1	1	30	42	25
130	Kashinagar	K.sitapur	BenariGuda	36	174	11	2	35	19	3	1	12	0	0	5	12	7
131	Kashinagar	K.sitapur	Devadala	306	1245	68	13	123	128	16	6	72	0	0	51	49	10
132	Kashinagar	K.sitapur	ChmpangiGuda	43	211	7	0	31	14	2	1	11	1	2	8	9	1
133	Kashinagar	K.sitapur	Hunali Jagannathapur	53	267	8	3	22	65	6	3	14	0	0	5	6	2
13	Kashinag	K.sitapur	Parsura	67	299	23	4	24	35	2	2	21	0	0	1	13	6

4	ar		mpur												0		
135	Kashinagar	K.sitapur	Tarala	48	261	10	2	37	55	2	0	13	0	0	6	5	4
136	Kashinagar	Kharada	Kharada	229	1001	52	6	104	104	13	9	48	0	0	61	54	17
137	Kashinagar	Kharada	Kharadasing	66	312	17	0	32	52	3	1	16	0	0	8	17	4
138	Kashinagar	Kharada	DHANASARA	56	255	12	3	21	25	4	4	12	0	0	16	8	5
139	Kashinagar	Kharada	Navada	102	441	23	0	34	32	1	1	23	0	0	20	21	12
140	Kashinagar	Kharada	D.jeypore	215	1020	48	10	99	121	6	6	67	0	0	46	53	15
141	Kashinagar	Kharada	D.Kotturu	62	235	16	12	16	30	2	0	16	2	0	17	13	3
142	Kashinagar	Kharada	Tadava	63	310	15	0	35	55	1	0	15	0	0	19	17	10
143	Kashinagar	Kharada	Kusumi Guda	29	130	3	0	17	35	1	2	3	0	0	8	5	1
144	Kashinagar	Kharada	SandyariGuda	14	75	3	0	4	20	1	1	3	0	0	5	3	1

145	Kashinagar	Kharada	Pampunala	16	128	4	0	15	12	1	0	4	0	0	10	8	1
146	Kashinagar	Kharada	Angarsingi	32	132	10	1	21	34	1	0	10	0	0	3	9	3
147	Kashinagar	Kharada	Pedavuru	59	301	12	1	49	36	2	3	12	0	0	10	9	7
148	Kashinagar	Kharada	ManjiliGuda	57	268	5	0	31	52	2	3	19	0	0	11	16	8
			TOTAL	13304	59482	2484	305	5659	7637	472	319	3373	120	82	2460	2900	1052
1	NAC Kashinagar	NAC Kashinagar	NAC	2456	10734	519	47	998	510	44	31	498	1	0	360	405	169
			NAC TOTAL	2456	10734	519	47	998	510	44	31	498	1	0	360	405	169

Sl. No.	Block Name	Gram Panchayat Name	Village Name	Total No. of HHs	Total Population	No. of HHs headed by Women	No. of HHs headed by PWD	Child Population		No. of Persons With Disability (PWD)		No. of Widow	No. of Orphans		No. of Aged Persons (60 and above)		No. of Pregnant and lactating mothers
								0-5 Years	6-14 Years	M	F		M	F	M	F	
1	Nuagada	Luhangara	Bagari	59	216	2	1	22	9	0	1	8	0	0	4	2	5
2	Nuagada	Luhangara	Kumjanga	50	234	4	0	24	10	0	0	5	0	0	7	3	3
3	Nuagada	Luhangara	Tunderi	46	201	0	0	14	4	0	0	10	0	0	3	5	0
4	Nuagada	Luhangara	Souri	62	315	0	1	27	10	0	0	12	0	0	4	4	2
5	Nuagada	Luhangara	Pellara	55	336	2	0	40	15	0	0	8	0	0	8	8	8

6	Nuagada	Luhangara	Kimjanga	42	199	3	0	28	10	1	0	7	1	0	10	7	4
7	Nuagada	Luhangara	Luhasing	47	252	0	0	32	12	0	0	4	0	0	4	2	2
8	Nuagada	Luhangara	Rebidi	50	290	0	0	27	10	0	1	9	0	0	3	4	4
9	Nuagada	Luhangara	Rebidi Mini	37	208	0	1	25	9	0	0	9	0	0	7	3	3
10	Nuagada	Luhangara	Pachuda	20	108	3	0	16	7	0	0	4	0	0	5	8	5
11	Nuagada	Luhangara	Kudinda	26	136	0	0	19	8	0	0	5	0	1	9	6	2
12	Nuagada	Luhangara	Zkintimula	21	111	0	0	11	3	1	1	6	0	0	7	6	1
13	Nuagada	Luhangara	Takabula	16	83	0	0	13	4	0	0	2	0	0	1	2	5
14	Nuagada	Luhangara	Muri	26	152	1	2	13	4	0	0	2	0	0	0	4	3
15	Nuagada	Luhangara	Kanada	33	170	2	1	18	6	0	0	2	0	1	8	10	3
16	Nuagada	Nuagada	Nuagada-1	95	467	1	0	62	14	0	0	15	0	0	12	10	4
17	Nuagada	Nuagada	Nuagada-2	94	448	0	0	75	10	0	0	11	0	0	1	0	8
18	Nuagada	Nuagada	Nuagada-3	83	357	10	1	39	12	1	0	31	0	0	13	15	6

19	Nuagada	Nuagada	Nuagada-4	67	349	0	0	28	8	0	0	10	0	0	10	12	3
20	Nuagada	Nuagada	Nuagada-5	100	355	4	1	34	12	1	0	7	0	0	12	8	10
21	Nuagada	Nuagada	Nuagada-6	81	345	5	1	32	14	0	0	12	0	0	10	9	1
22	Nuagada	Nuagada	Niagada Mini-1	44	180	2	0	17	7	0	0	13	0	0	7	8	2
23	Nuagada	Nuagada	Nuagada Mini-2	27	152	3	0	11	5	0	0	3	0	0	6	4	3
24	Nuagada	Nuagada	S Sahi Mini	34	123	4	0	11	5	0	0	10	2	0	7	5	0
25	Nuagada	Nuagada	K Rogeising	61	341	1	0	34	24	0	0	15	1	1	15	7	4
26	Nuagada	Nuagada	Guara	61	317	1	1	50	15	0	0	4	0	0	4	9	12
27	Nuagada	Nuagada	Bhramarpur-1	54	369	1	0	34	10	0	0	90	1	0	13	8	5
28	Nuagada	Nuagada	Bhramarpur-2	63	334	1	0	25	9	0	0	10	0	0	11	7	6
29	Nuagada	Nuagada	Bhramarpur Mini	23	155	1	0	24	7	0	0	10	0	0	5	6	7
30	Nuagada	Nuagada	Luhanagra	57	305	0	0	27	8	0	0	7	0	0	14	5	6
31	Nuagada	Nuagada	Kijanga	22	115	1	0	9	2	0	0	6	0	0	4	6	3

32	Nuagada	Nuagada	Khamara	25	127	2	0	13	3	0	0	5	0	0	3	3	1
33	Nuagada	Nuagada	Jangajanga	26	154	2	1	19	9	0	0	10	0	0	0	4	4
34	Nuagada	Nuagada	Taremangada	31	152	2	0	18	8	0	0	6	0	0	6	2	5
35	Nuagada	Nuagada	Luhangar Mini	18	113	3	0	18	9	0	0	5	0	0	5	4	3
36	Nuagada	Keredanga	Keredanga	67	338	9	3	32	38	4	2	11	0	0	14	14	9
37	Nuagada	Keredanga	Keredanga O Sahi	61	331	14	0	50	58	1	1	19	1	0	14	18	5
38	Nuagada	Keredanga	Rangamunda	72	348	12	0	41	60	2	4	12	0	0	32	27	9
39	Nuagada	Keredanga	Palapur-1	82	381	11	0	30	40	0	0	12	0	0	5	11	10
40	Nuagada	Keredanga	Palapur-2	90	460	5	1	64	23	4	1	10	0	1	20	7	11
41	Nuagada	Keredanga	Tabaraputa	48	235	10	0	30	25	0	0	10	0	0	10	10	5
42	Nuagada	Keredanga	Teremenda	56	323	14	3	59	62	4	3	14	0	0	6	14	3
43	Nuagada	Keredanga	Bailapadara	40	240	13	1	25	27	1	0	13	0	0	7	8	3
44	Nuagada	Keredanga	Mandidi	50	325	5	2	37	67	5	6	5	3	0	13	13	7

45	Nuagada	Keredanga	Sundarabada	45	290	10	0	55	16	2	2	12	3	2	3	3	10
46	Nuagada	P Antarada	Antarada	68	358	6	1	39	46	1	1	10	0	0	12	20	10
47	Nuagada	P Antarada	Antarada-2	70	350	8	1	25	16	3	1	8	0	0	6	5	3
48	Nuagada	P Antarada	Manikapur	72	327	7	0	27	49	1	6	5	0	0	15	24	6
49	Nuagada	P Antarada	Manikapur-2	74	312	14	1	31	36	1	0	13	0	0	8	26	10
50	Nuagada	P Antarada	Rubudising	58	350	6	0	42	25	1	1	8	0	0	8	10	8
51	Nuagada	P Antarada	Rubudising-2	56	284	5	0	25	18	1	1	5	0	0	8	8	4
52	Nuagada	P Antarada	Alising	49	262	5	0	35	50	0	1	5	0	0	9	11	4
53	Nuagada	P Antarada	Alengura	43	208	7	0	24	25	1	2	7	0	0	3	11	4
54	Nuagada	P Antarada	K Luhasing	65	283	5	0	48	55	3	1	5	0	0	11	21	10
55	Nuagada	P Antarada	Ukarsing	36	196	4	1	25	24	2	2	6	0	0	5	6	3

56	Nuagada	P Antarada	Saldasing	48	249	4	5	30	34	2	3	8	0	0	4	5	8
57	Nuagada	P Antarada	Satara	18	87	2	0	20	21	1	1	5	0	0	3	4	5
58	Nuagada	P Antarada	Kamalapur	30	140	2	0	20	18	1	1	3	0	0	3	3	4
59	Nuagada	P Antarada	Keredanga Mini	40	158	5	0	25	60	0	0	7	0	0	7	6	4
60	Nuagada	P Antarada	Dumukuli	15	230	2	0	25	20	2	1	5	0	0	5	4	7
61	Nuagada	P Antarada	N Khajuripada	23	127	1	0	22	36	0	1	1	1	0	5	6	4
62	Nuagada	P Antarada	Paleri	47	260	1	3	31	42	3	2	3	0	0	10	12	5
63	Nuagada	P Antarada	Dagadabur	37	186	5	0	35	22	1	1	6	0	0	7	4	7
64	Nuagada	P Antarada	Allising	45	226	2	1	33	35	2	0	2	0	0	7	5	3
65	Nuagada	Sambalpur	Sambalpur	61	393	2	0	38	37	1	4	4	1	1	6	11	7
66	Nuagada	Sambalpur	Sambalpur Mini	27	141	2	3	19	20	1	2	2	0	0	4	8	3

67	Nuagada	Sambalpur	Sindhirampur	26	134	7	0	16	20	0	0	6	0	0	7	7	3
68	Nuagada	Sambalpur	Rajapur	21	130	0	2	16	17	2	0	4	0	0	4	5	1
69	Nuagada	Sambalpur	Sambalpur P Sahi	27	141	2	3	19	20	1	2	2	0	0	4	8	3
70	Nuagada	Sambalpur	N Jhalarsing-1	75	355	6	0	38	50	1	1	2	1	0	8	9	5
71	Nuagada	Sambalpur	Gamangasahi	27	113	0	2	12	11	2	0	2	0	0	2	3	4
72	Nuagada	Sambalpur	N Jhalarsing-2	53	300	5	4	38	46	6	0	2	0	0	5	3	8
73	Nuagada	Sambalpur	CH Sahi	38	165	5	2	23	26	1	1	5	1	0	4	4	3
74	Nuagada	Sambalpur	Banabila	54	285	5	2	39	34	2	1	8	7	1	8	11	9
75	Nuagada	Sambalpur	Dhimira	59	292	3	0	40	23	1	0	2	0	0	5	3	8
76	Nuagada	Sambalpur	N Rugeising	85	437	11	1	50	50	1	2	11	1	1	8	9	9
77	Nuagada	Sambalpur	N Rugeising Mini	33	185	7	0	27	14	0	0	8	0	0	4	4	4
78	Nuagada	Sambalpur	Puspanga	55	360	10	0	43	47	4	2	10	0	0	8	6	7

79	Nuagada	Sambalpur	Puspanga Ch Sahi	43	239	7	0	38	38	2	0	7	1	1	5	6	5
80	Nuagada	Sambalpur	Guruda	44	375	10	3	33	30	3	0	10	1	0	6	4	2
81	Nuagada	Sambalpur	Ghota	18	123	1	0	20	15	0	0	5	6	3	4	4	1
82	Nuagada	Sambalpur	Sargisahi	28	133	2	0	25	20	2	0	2	3	7	4	3	2
83	Nuagada	Sambalpur	Burduguda	51	305	4	2	45	27	1	1	2	0	0	5	3	9
84	Nuagada	Sambalpur	Sikhabadi	39	224	0	0	32	24	1	0	1	0	0	6	10	4
85	Nuagada	Sambalpur	Lithiguda	41	222	6	1	36	25	0	3	6	0	0	6	3	6
86	Nuagada	Sambalpur	Jaganathapur	35	199	4	1	39	30	3	0	4	1	1	3	4	6
87	Nuagada	Parimala	Saralapadara	51	306	5	0	36	45	1	2	6	0	0	5	8	4
88	Nuagada	Parimala	Chadiapada	18	102	1	0	8	15	0	1	1	0	0	4	4	0
89	Nuagada	Parimala	Lothara	52	300	6	0	30	46	3	4	6	1	0	10	8	6
90	Nuagada	Parimala	Hatigada	35	189	0	2	28	26	2	3	0	3	2	7	6	2
91	Nuagada	Parimala	Libiriguda	54	313	2	0	32	45	5	2	2	2	0	13	18	4

92	Nuagada	Parimala	Libiriguda mini	44	232	3	0	25	33	0	1	3	0	0	8	8	5
93	Nuagada	Parimala	Nuapalli	67	373	8	4	50	55	9	2	8	0	0	11	8	5
94	Nuagada	Parimala	Parimala	101	487	12	2	58	53	3	1	10	0	0	7	8	9
95	Nuagada	Parimala	Panasapadara	37	172	2	3	14	11	2	3	2	0	0	6	4	1
96	Nuagada	Parimala	Baluma	19	93	2	0	20	13	0	0	2	0	0	3	3	2
97	Nuagada	Parimala	Kujapanka	53	304	5	2	37	33	1	1	3	0	0	5	4	10
98	Nuagada	Parimala	Kakathabandha	43	201	2	0	39	22	2	0	4	0	0	13	16	7
99	Nuagada	Parimala	N Baradanga	65	361	4	0	54	46	1	2	6	0	0	4	6	11
100	Nuagada	Parimala	Baniasahi	25	130	2	0	20	16	0	1	3	0	0	3	3	4
101	Nuagada	Parimala	Kharisahi	32	157	3	1	33	19	0	0	4	0	0	3	3	3
102	Nuagada	Parimala	Udayapur	74	380	9	2	46	35	0	2	10	0	0	8	5	6
103	Nuagada	Parimala	Udayapur S Sahi	26	141	2	0	22	19	0	0	2	0	0	6	5	6
104	Nuagada	Parimala	Kodeda	40	230	2	2	41	30	2	2	2	0	0	5	4	5

105	Nuagada	Parimala	Udayaguda	56	312	7	0	45	47	1	3	7	0	0	10	9	4
106	Nuagada	Parimala	Udayaguda Mini	26	137	2	1	22	17	2	1	2	1	1	7	5	3
107	Nuagada	Parimala	Depirigudi	40	182	4	1	30	25	3	1	6	0	0	5	5	4
108	Nuagada	Parimala	Nagidi	60	318	2	2	40	27	0	0	0	0	0	5	6	10
109	Nuagada	Tabarada	Tabarada1	71	415	0	0	47	35	3	1	9	0	0	3	3	1
110	Nuagada	Tabarada	Tabarada2	76	365	11	0	43	68	0	0	10	0	1	19	24	6
111	Nuagada	Tabarada	Tabarada3	47	282	11	0	37	59	1	0	10	0	0	14	17	5
112	Nuagada	Tabarada	U Tabarada	60	325	2	0	50	30	0	0	7	2	0	0	0	11
113	Nuagada	Tabarada	Tabarada Ch Sahi	34	154	3	0	24	17	0	1	4	0	2	5	5	5
114	Nuagada	Tabarada	Tabrada O Sahi	40	176	3	0	21	34	0	0	3	5	5	21	15	2
115	Nuagada	Tabarada	Janapada-1	24	121	2	0	15	10	0	0	3	0	0	2	3	3
116	Nuagada	Tabarada	Janapada-2	25	95	0	0	12	24	2	0	1	0	0	3	3	1
117	Nuagada	Tabarada	Ketunga	80	363	6	1	55	52	0	5	17	1	0	20	30	9

118	Nuagada	Tabarada	U Lenge	51	238	5	0	38	40	1	0	6	2	1	20	19	10
119	Nuagada	Tabarada	T Lenge	20	130	2	1	17	20	2	1	1	0	1	4	6	1
120	Nuagada	Tabarada	N Lenge	57	327	4	0	35	20	0	0	14	0	0	5	8	8
121	Nuagada	Tabarada	Tarabanga	23	152	3	0	11	20	0	0	4	1	0	4	8	0
122	Nuagada	Tabarada	Golli	42	310	5	2	43	20	2	0	4	0	0	12	19	7
123	Nuagada	Tabarada	T Golli	28	152	2	2	28	30	0	0	3	0	3	5	7	2
124	Nuagada	Tabarada	U Ketungapada	26	173	3	0	26	28	1	2	2	0	1	6	9	3
125	Nuagada	Tabarada	Ketungapada	47	265	1	0	33	15	1	2	2	1	0	10	11	7
126	Nuagada	Tabarada	K Baradanga	52	306	3	1	49	28	1	0	15	0	0	10	16	7
127	Nuagada	Tabarada	K Baradanga Mini	38	195	2	2	28	22	2	1	0	1	0	10	10	6
128	Nuagada	P Antarada	Paradhola	55	332	1	0	49	28	2	3	5	0	0	14	12	6
129	Nuagada	P Antarada	Kantabana	21	133	1	0	11	20	1	0	4	0	0	7	8	1

130	Nuagada	P Antarada	Kindosing-1	21	122	3	0	17	15	0	0	1	0	0	5	6	3
131	Nuagada	Tabarada	Kindosing-2	14	85	1	0	13	17	0	0	1	0	0	3	3	0
132	Nuagada	Attarsing	Attarsing-1	86	388	7	0	40	40	0	0	8	2	0	11	19	8
133	Nuagada	Attarsing	Attarsing-2	54	324	33	2	23	47	0	3	6	0	3	24	12	3
134	Nuagada	Attarsing	T Attarsing	64	359	20	2	25	69	1	0	11	1	0	9	13	3
135	Nuagada	Attarsing	Kere	66	382	66	1	50	63	0	1	9	0	0	4	6	5
136	Nuagada	Attarsing	Kankarada	46	286	20	0	38	62	0	2	5	0	0	4	5	9
137	Nuagada	Attarsing	Kankaada Mini	23	129	18	0	10	14	0	0	2	3	2	0	1	4
138	Nuagada	Attarsing	Ghodakona	64	365	25	0	40	44	1	6	10	1	0	9	8	2
139	Nuagada	Attarsing	Lioba-1	45	265	45	0	23	16	4	1	5	0	0	13	6	5
140	Nuagada	Attarsing	Lioba-2	44	286	44	0	34	49	1	8	18	0	0	15	10	0
141	Nuagada	Attarsing	Ragidiguna	51	287	22	0	30	15	3	3	5	2	0	10	9	6
142	Nuagada	Attarsing	U Atarsing Mini	28	135	4	0	8	24	3	2	4	0	0	10	0	7

143	Nuagada	Attarsing	Sabalada	28	194	18	0	27	16	0	2	9	0	0	4	6	3
144	Nuagada	Attarsing	Pechara	35	195	17	0	32	21	0	1	11	0	0	5	9	2
145	Nuagada	Attarsing	Ringising	20	150	20	0	18	17	1	2	4	2	1	6	7	3
146	Nuagada	Betarsing	Betarsing	70	317	4	4	27	15	2	2	11	3	2	3	8	4
147	Nuagada	Betarsing	Betarsin Mini	28	122	4	1	10	10	0	1	6	1	0	3	3	3
148	Nuagada	Attarsing	Marlaba	94	424	10	1	42	12	2	3	14	1	0	4	2	6
149	Nuagada	Betarsing	Mahulapada	72	316	4	3	36	8	3	4	2	4	2	2	1	12
150	Nuagada	Betarsing	Andarsing	48	294	9	2	42	10	2	3	11	2	1	2	2	4
151	Nuagada	Betarsing	Khilanga	51	345	6	2	43	10	1	3	8	1	1	3	2	8
152	Nuagada	Betarsing	Kuruma	50	247	7	0	29	18	1	1	4	3	2	2	2	7
153	Nuagada	Betarsing	Tangili-1	63	302	3	0	22	12	0	0	3	2	3	3	2	10
154	Nuagada	Betarsing	Tangili-2	44	215	3	0	12	22	0	1	3	0	0	6	5	5
155	Nuagada	Betarsing	Bagsingsahi	85	386	6	2	45	37	2	0	9	2	1	6	5	13

156	Nuagada	Betarsing	T Andarsing	23	124	0	0	19	14	0	0	2	1	0	4	5	4
157	Nuagada	Betarsing	Podaguma	50	287	0	0	35	20	1	1	17	5	2	8	8	7
158	Nuagada	Betarsing	Majhisahi	22	104	0	0	15	8	1	1	3	2	2	3	3	6
159	Nuagada	Betarsing	Bahadapada	63	300	6	2	37	22	1	1	12	3	3	4	2	11
160	Nuagada	Betarsing	Loflanga	43	265	2	1	35	22	1	1	8	2	1	3	4	6
161	Nuagada	Betarsing	K Subalada	57	300	4	2	35	18	2	1	9	1	1	6	4	10
162	Nuagada	Betarsing	T Jholasahi	17	90	1	0	8	4	0	0	2	0	0	2	2	6
163	Nuagada	Puturupada	Puturupada	78	333	16	0	60	28	4	3	14	8	4	4	11	10
164	Nuagada	Puturupada	Burusing	64	348	2	0	48	30	3	1	20	5	13	8	6	8
165	Nuagada	Puturupada	Aradi	49	306	0	4	47	35	4	0	22	7	3	8	7	7
166	Nuagada	Puturupada	Tumana	68	391	3	4	69	32	1	2	14	3	2	6	8	14
167	Nuagada	Puturupada	Tarava	67	343	12	3	46	38	3	0	15	5	4	8	2	8
168	Nuagada	Puturupada	Tuburusing	37	220	0	0	37	12	0	0	4	0	0	7	6	7

169	Nuagada	Puturupada	Tuburusing	76	387	0	0	46	30	4	0	18	0	0	8	9	9
170	Nuagada	Puturupada	Benamul	37	171	4	2	25	10	0	1	3	1	1	1	1	3
171	Nuagada	Puturupada	Luhaba	28	168	0	0	32	12	0	0	3	0	0	6	3	8
172	Nuagada	Puturupada	Jhuntiasahi	54	252	6	3	33	12	0	1	3	1	1	3	3	3
173	Nuagada	Puturupada	Ora	54	252	0	0	45	28	0	5	14	4	1	1	4	10
174	Nuagada	Puturupada	Morama	14	113	1	0	23	6	0	1	4	0	0	3	2	4
175	Nuagada	Puturupada	Karanjapada	42	261	3	2	45	25	3	2	14	4	1	1	4	10
176	Nuagada	Puturupada	Paraji	45	247	0	3	33	27	0	0	9	1	1	3	9	9
177	Nuagada	Puturupada	Baraba	28	174	0	0	25	19	5	1	1	0	0	5	4	6
178	Nuagada	Puturupada	Salankoi	26	153	1	0	28	13	1	0	7	3	3	2	3	4
179	Nuagada	Khajuripada	Khajuripada	75	420	15	0	34	26	0	0	16	0	0	10	5	8
180	Nuagada	Titising	Badapada-1	112	404	4	1	41	19	3	2	16	0	0	24	28	10
181	Nuagada	Khajuripada	Badapada-2	64	367	4	0	51	19	3	2	16	0	0	12	10	8

182	Nuagada	Khajuripada	Badapada-3	83	328	1	1	27	15	5	1	8	0	0	6	6	6
183	Nuagada	Khajuripada	Badapada-4	67	317	1	0	46	12	4	4	15	0	0	3	7	3
184	Nuagada	Khajuripada	Khajuripada P Sahi	55	281	4	1	24	14	1	0	17	0	0	12	18	6
185	Nuagada	Titising	Badapada-5	54	274	4	0	16	5	2	0	15	0	0	10	8	5
186	Nuagada	Khajuripada	K Jhalaring-1	69	315	17	0	24	45	3	0	17	0	0	9	9	6
187	Nuagada	Khajuripada	K Jhalaring-2	78	362	14	0	48	38	0	3	14	0	0	21	15	9
188	Nuagada	Khajuripada	K Jhalaring-3	57	342	9	0	43	28	0	0	9	0	0	8	7	5
189	Nuagada	Khajuripada	K Jhalaring-4	60	340	8	0	40	31	4	0	9	0	0	15	5	4
190	Nuagada	Titising	Rumbaula	49	244	8	0	34	18	1	0	8	0	0	5	3	5
191	Nuagada	Khajuripada	Jhagadi	57	329	13	0	28	11	0	0	13	0	1	8	5	7
192	Nuagada	Titising	Rumdula	46	252	7	0	30	12	3	1	7	0	0	8	7	7
193	Nuagada	Titising	Titising	89	373	2	0	31	18	1	0	12	0	0	14	20	7
194	Nuagada	Titising	Boriol	63	310	1	0	43	10	1	4	10	0	0	15	5	2

195	Nuagada	Titising	Rajabula	40	194	0	0	26	10	0	0	6	0	0	10	4	7
196	Nuagada	Titising	Jangala	45	262	2	1	37	16	3	2	15	0	0	4	5	7
197	Nuagada	Khajuripada	Sargisahi	58	314	9	0	51	32	0	1	9	0	0	15	10	5
198	Nuagada	Titising	Baroi	72	328	2	0	44	15	1	2	18	0	0	21	16	2
199	Nuagada	Titising	Koreda	31	150	0	1	23	10	2	2	4	0	0	10	7	2
200	Nuagada	Khajuripada	Anusahi	60	324	1	0	32	21	4	1	11	0	0	13	13	5
201	Nuagada	Khajuripada	Dogharia	75	375	0	1	32	18	2	5	30	0	1	15	15	4
202	Nuagada	Khajuripada	Sinjaba	46	255	1	0	24	12	0	0	12	0	0	4	6	7
203	Nuagada	Khajuripada	K Manikapur	31	167	1	0	11	8	0	0	6	0	0	1	4	3
204	Nuagada	Khajuripada	Khajuripada Bari Sahi	28	146	2	1	12	8	0	0	0	0	0	1	0	3
205	Nuagada	Khajuripada	Nakitipada	27	137	4	0	14	12	1	3	4	0	0	9	6	1
206	Nuagada	Titising	Badapada Ch Nagara	49	208	0	0	31	8	0	0	5	0	0	4	3	6
207	Nuagada	Titising	Badapada Bandha Sahi	50	188	0	0	20	10	0	0	6	0	0	8	4	7

208	Nuagada	Titising	Surangi	36	192	2	0	23	8	2	0	6	0	0	9	6	4
209	Nuagada	Titising	Jhulasahi	13	86	1	1	5	2	0	1	4	0	0	2	2	0
210	Nuagada	Khajuripada	K Jhalarsing Mini	30	175	3	0	27	29	0	1	3	0	0	6	0	2
211	Nuagada	Khajuripada	Gurudaba	21	122	0	0	12	14	1	0	1	0	0	3	3	1
212	Nuagada	Titising	Badapada Soura Sahi	35	132	1	0	15	9	1	0	11	0	0	4	6	4
213	Nuagada	Titising	Titising Mini	33	175	4	0	17	12	0	0	4	0	0	4	2	7
214	Nuagada	Titising	Karnimunda	12	42	2	0	7	11	1	0	2	0	0	3	0	0
215	Nuagada	Titising	Guringi	19	83	0	0	4	8	1	0	2	0	0	3	2	0
216	Nuagada	Titising	Guruda-1	18	107	0	0	11	2	0	0	3	0	0	2	1	0
217	Nuagada	Titising	Guruda-2	18	111	1	0	10	4	0	0	6	0	0	3	1	3
218	Nuagada	Titising	Kimbula	16	78	0	0	6	10	3	1	1	0	0	4	2	1
219	Nuagada	Titising	Kiridula	29	132	1	1	24	8	1	1	6	0	0	6	3	5
220	Nuagada	Titising	Adangara	18	99	0	1	11	4	1	0	4	0	0	2	2	2

221	Nuagada	Titising	Kindoda	32	142	0	0	0	0	0	0	0	1	0	6	4	4
222	Nuagada	Khajuripada	Kindor	25	168	3	0	12	9	0	0	3	0	0	5	4	4
223	Nuagada	Khajuripada	Rogheijhuli	17	96	0	0	13	17	0	0	4	0	0	2	6	1
224	Nuagada	Khajuripada	Tedugu	30	181	1	0	19	8	2	2	2	0	0	0	7	1
225	Nuagada	Khajuripada	Anusahi	15	84	0	0	32	12	1	1	2	0	0	3	3	2
226	Nuagada	Khajuripada	Chanapada	24	139	0	0	8	22	1	0	4	0	0	9	6	1
227	Nuagada	Khajuripada	Rajamba	18	139	0	0	4	4	0	0	2	0	0	4	2	3
228	Nuagada	Kirama	Kirama	63	411	8	0	40	15	3	5	12	0	0	0	0	5
229	Nuagada	Kirama	Nidhigudi	68	332	6	0	29	14	1	1	6	0	0	0	0	8
230	Nuagada	Kirama	Buripadara	38	211	7	0	31	12	2	2	7	0	0	0	0	4
231	Nuagada	Kirama	Buripadara-2	44	248	5	0	37	13	4	2	6	0	0	0	0	6
232	Nuagada	Kirama	Burukapeta	17	249	6	0	45	15	5	6	7	0	0	0	0	9
233	Nuagada	Kirama	Sundaradnga-1	76	379	7	0	39	14	3	2	11	0	0	0	0	6

234	Nuagada	Kirama	Sundaradanga-2	62	326	5	0	50	20	2	2	11	0	0	0	0	13
235	Nuagada	Kirama	Attalima-1	65	360	4	0	56	15	2	1	8	0	0	0	0	16
236	Nuagada	Kirama	Attalima-2	56	304	7	0	48	12	2	2	7	0	0	0	0	10
237	Nuagada	Kirama	Patangipadara	40	216	6	0	35	10	2	3	6	0	0	0	0	6
238	Nuagada	Kirama	Dulipankala	50	318	4	0	33	13	4	3	5	0	0	0	0	10
239	Nuagada	Kirama	Dalimbapur	38	318	5	0	39	14	0	1	10	0	0	0	0	13
240	Nuagada	Kirama	Bhimanapur	32	166	4	0	25	10	1	1	8	0	0	0	0	5
241	Nuagada	Kirama	Putasing Mini	17	87	3	0	15	8	2	1	6	0	0	0	0	5
242	Nuagada	Kirama	Jargidua	27	153	6	0	27	11	2	2	5	0	0	0	0	5
243	Nuagada	Kirama	Tudukapanka	17	178	7	0	13	6	2	2	6	0	0	0	0	4
244	Nuagada	Kirama	Partipanka	34	260	10	0	40	10	2	1	7	0	0	0	0	9
245	Nuagada	Kirama	Manikapur	17	92	5	0	16	8	1	3	6	0	0	0	0	3
246	Nuagada	Kirama	Jamaguda	18	141	4	0	15	7	3	2	5	0	0	0	0	6

247	Nuagada	Anuguru	Anuguru	90	440	8	0	25	11	3	0	7	0	0	0	0	9
248	Nuagada	Anuguru	Pateiguda	38	221	9	0	25	18	2	2	9	0	0	0	1	7
249	Nuagada	Anuguru	Tandranga	51	238	10	0	35	19	3	2	4	0	0	0	0	5
250	Nuagada	Anuguru	Tataranga	48	234	9	0	44	15	2	3	8	0	0	0	0	4
251	Nuagada	Anuguru	Tilikara	28	108	5	0	22	20	2	1	4	0	0	0	0	3
252	Nuagada	Anuguru	Naudipadara	27	147	8	0	40	17	2	2	4	0	0	0	0	10
253	Nuagada	Anuguru	Partipanka	53	305	8	0	25	17	2	1	5	0	0	0	0	2
254	Nuagada	Anuguru	Haruma	52	218	9	0	36	15	7	5	6	0	0	0	0	8
255	Nuagada	Anuguru	Kelipadara	38	229	4	0	16	16	4	2	10	0	0	0	0	8
256	Nuagada	Anuguru	Latingi	55	266	4	0	41	19	2	1	6	0	0	0	0	9
257	Nuagada	Anuguru	Uama	51	302	3	0	45	20	2	2	7	0	0	0	0	6
258	Nuagada	Anuguru	Anupur-1	17	105	2	0	19	8	2	1	4	0	0	0	0	12
259	Nuagada	Anuguru	Anupur-2	23	103	4	0	25	10	2	0	3	0	0	0	0	10

260	Nuagada	Anuguru	Pateiguda Mini	15	103	6	0	18	7	1	1	2	0	0	0	0	4
261	Nuagada	Anuguru	Tandranga Mini	46	241	7	0	35	18	2	5	5	0	0	0	0	8
262	Nuagada	Anuguru	Katama	32	165	8	0	22	16	2	1	5	0	0	0	0	4
263	Nuagada	Anuguru	Ambajari	32	165	7	0	23	10	1	2	6	0	0	0	0	7
264	Nuagada	Anuguru	Antamera	23	245	8	0	23	13	2	1	7	0	0	0	0	5
			TOTAL=	12019	63695	1370	147	7873	5620	350	300	1958	143	101	1601	1605	1416

Table No. 3.16 Village wise details of Population Requiring Special Care DSWO

Sl. No.	Block Name	Gram Panchayat Name	Village Name	Total No. of HHs	Total Population	No. of HHs headed by Women	No. of HHs headed by PWD	Child Population		No. of Persons With Disability (PWD)		No. of Widow	No. of Orphans		No. of Aged Persons (60 and above)		No. of Pregnant and lactating mothers
								0-5 Years	6-14 Years	M	F		M	F	M	F	
1	Rayagada	Rayagada	Rayagada Goudasahi	64	319	3	1	1	0	12	27	38	2	1	8	9	3
2	Rayagada	Rayagada	Rayagada Badhei Sahi	104	492	1	0	2	2	18	36	30	0	0	21	23	4
3	Rayagada	Rayagada	Rayagda Kumbhar Sahi	84	385	2	1	4	3	33	46	40	0	0	16	33	9
4	Rayagada	Rayagada	Rayagada Hendia Sahi	99	409	14	2	2	1	18	34	49	1	0	13	20	6
5	Rayagada	Rayagada	Rayagada Hendia Sahi-2	66	285	10	0	0	0	13	29	41	0	0	2	2	5
6	Rayagada	Rayagada	Rayagada Christian Sahi-1	98	444	24	7	7	0	30	40	49	3	3	19	12	10
7	Rayagada	Rayagada	Rayagada ChristianSa	84	418	5	0	3	2	20	40	50	0	0	5	25	9

			hi-2														
8	Rayagada	Rayagada	Rayagada Mali sahi-1	114	439	5	2	0	2	22	29	10	0	0	20	15	9
9	Rayagada	Rayagada	Rayagada Mali sahi-2	77	435	2	2	2	3	11	30	14	0	0	5	9	3
10	Rayagada	Rayagada	Champasahi	57	227	11	0	0	3	13	36	27	1	1	7	8	2
11	Rayagada	Rayagada	Laxmipur Colony	38	374	2	1	2	2	5	25	35	0	0	3	3	5
12	Rayagada	Rayagada	Dekusahi	39	164	6	3	4	1	7	10	22	0	0	5	8	5
13	Rayagada	Rayagada	Upper Sunapur	39	175	6	0	0	1	6	12	29	0	0	7	6	1
14	Rayagada	Rayagada	Sunapur	35	198	2	0	0	0	5	17	20	0	0	3	3	3
15	Rayagada	Rayagada	Upparsahi	25	87	0	3	0	1	7	5	14	2	2	2	1	3
16	Rayagada	Karadasing	Dambapur	40	183	5	2	3	2	5	15	30	1	0	13	14	3
17	Rayagada	Karadasing	Padmapur	118	284	15	4	8	4	24	33	76	0	0	5	4	5
18	Rayagada	Karadasing	Gudisahi	41	192	5	0	0	0	10	12	34	0	0	7	7	4
19	Rayagada	Karadasing	Govindapur	40	165	11	5	3	2	13	15	34	0	0	7	8	0
20	Rayagada	Karadasing	Karadasing -1	84	400	24	1	3	2	30	33	47	0	0	18	20	8
21	Rayagada	Karadasing	Karadasing -2	93	388	23	2	4	3	25	51	54	0	0	10	19	6
22	Rayag	Karadasin	Anchala	49	257	11	6	4	2	22	24	34	0	0	7	7	1

	ada	g															
23	Rayagada	Karadasing	Kalamasing	57	246	8	0	1	1	21	31	31	2	0	4	7	8
24	Rayagada	Karadasing	Burujee	47	204	3	0	1	1	10	20	37	0	0	4	5	3
25	Rayagada	Karadasing	Krushnapur	118	558	29	6	6	3	17	29	2	1	0	22	17	7
26	Rayagada	Karadasing	Pegada	63	285	8	1	4	2	19	19	35	0	0	10	15	5
27	Rayagada	Karadasing	Sarada	66	320	19	0	0	0	19	24	20	0	0	9	9	6
28	Rayagada	Karadasing	Burujango Odia Sahi	95	352	47	1	2	1	37	29	46	0	0	20	26	5
29	Rayagada	Karadasing	Burujango Christiansahi	89	399	20	0	2	2	20	23	69	0	0	11	17	7
30	Rayagada	Karadasing	Burujango-3	97	383	21	1	2	2	22	26	70	0	0	18	11	6
31	Rayagada	Karadasing	Tudumul	75	348	4	0	3	3	30	28	69	1	1	14	2	6
32	Rayagada	Karadasing	Bikrampur	21	113	2	0	2	1	3	19	13	0	0	5	4	6
33	Rayagada	Karadasing	Ratnapur	24	101	5	0	0	0	7	17	24	0	0	2	4	2
34	Rayagada	Karadasing	Saroda Christian Sahi	43	165	11	4	4	3	7	9	17	0	0	5	7	4
35	Rayagada	Karadasing	Dalimbapur	50	249	4	1	2	1	11	23	10	0	0	4	6	3
36	Rayag	Karadasin	Dimirijholi	34	178	8	0	2	0	8	16	26	0	0	7	3	7

	ada	g															
37	Rayagada	Karadasing	Raghunathpur	27	204	2	0	2	1		9	10	0	0	2	2	1
38	Rayagada	Karadasing	S.Krushnapur	22	107	9	3	4	2	11	12	10	0	0	3	3	3
39	Rayagada	Gandahati	Gandahati odia sahi	115	490	39	5	2	3	38	29	75	2	1	35	35	5
40	Rayagada	Gandahati	Gandahati Christian sahi	97	516	20	5	3	2	31	69	30	2	1	10	10	8
41	Rayagada	Gandahati	Gandahati-3	70	338	7	0	1	1	8	50	60	0	0	10	10	6
42	Rayagada	Gandahati	Gothei	76	361	12	1	1	1	20	52	72	1	1	10	26	6
43	Rayagada	Gandahati	Talasing	116	437	22	0	0	1	26	32	40	0	1	20	15	7
44	Rayagada	Gandahati	Tamtara	76	356	15	2	1	1	15	37	81	0	0	20	8	5
45	Rayagada	Gandahati	Gombhari sahi	75	337	6	3	2	1	15	41	74	0	0	4	4	8
46	Rayagada	Gandahati	S.Laupur	67	312	8	1	1	3	20	13	55	0	0	10	14	4
47	Rayagada	Gandahati	S.Pailem	68	315	4	0	0	0	11	17	24	0	0	5	5	9
48	Rayagada	Gandahati	Muligumma	39	189	4	0	0	0	4	13	20	0	0	10	13	0
49	Rayagada	Gandahati	Bongonda	68	376	8	0	0	0	8	43	50	0	0	10	10	6
50	Rayagada	Gandahati	Adagaon	120	532	25	0	1	0	26	48	46	0	0	10	12	10

51	Rayagada	Gandahati	Talamunda	54	252	13	0	0	0	13	25	52	0	0	10	15	5
52	Rayagada	Gandahati	singipur	126	509	15	7	3	2	30	30	25	5	5	15	15	10
53	Rayagada	Gandahati	Budusahi	25	131	8	1	0	1	8	16	10	2	0	4	4	1
54	Rayagada	Gandahati	Bhuyan sahi	29	137	3	0	0	0	18	20	28	1	1	3	2	3
55	Rayagada	Gandahati	Latigaon	34	193	2	0	0	0	4	13	21	0	0	6	5	4
56	Rayagada	Lailai	Jhalia sahi	89	357	12	0	1	5	11	26	16	1	0	16	11	1
57	Rayagada	Lailai	Kumunda	63	264	12	1	0	0	25	20	48	0	0	5	6	4
58	Rayagada	Lailai	Murkuda	51	211	5	1	0	1	5	21	40	0	0	10	6	5
59	Rayagada	Lailai	Lailai	80	327	4	0	1	1	12	28	73	0	0	15	27	4
60	Rayagada	Lailai	Tilli	100	437	24	0	1	1	21	47	72	0	0	17	26	5
61	Rayagada	Lailai	Jamtarang	73	370	21	1	0	2	25	36	52	0	0	15	26	10
62	Rayagada	Lailai	Endry	35	153	2	0	4	4	5	15	57	0	0	4	5	3
63	Rayagada	Lailai	Kuruda	70	355	20	0	0	0	13	40	50	1	0	15	20	10
64	Rayagada	Lailai	Sanolaba	53	224	16	1	0	1	16	25	52	0	0	11	8	5
65	Rayagada	Lailai	Regam	27	134	5	0	0	0	13	14	39	0	0	3	6	1

66	Rayagada	Lailai	Lailai Upar sahi	65	224	3	0	1	1	14	17	65	0	0	25	17	2
67	Rayagada	Lailai	Sanoloba Bada-raita sahi	33	141	6	0	0	0	6	15	15	0	0	10	9	3
68	Rayagada	Lailai	Bisamapadhi	25	130	5	0	0	0	6	14	20	0	0	6	3	0
69	Rayagada	Narayanpur	Lalusahi	81	377	3	0	3	2	15	32	20	0	0	10	7	5
70	Rayagada	Narayanpur	Narayanpur odia sahi	82	383	25	5	2	6	32	25	38	0	1	15	22	5
71	Rayagada	Narayanpur	Narayanpur Kampa. sahi	133	573	28	1	4	3	43	50	35	0	3	30	20	5
72	Rayagada	Narayanpur	Narayanpur christian Sahi	131	607	30	1	5	2	27	32	63	2	2	29	30	9
73	Rayagada	Narayanpur	Narayanpur-4	82	312	15	0	1	1	15	32	34	0	0	12	14	3
74	Rayagada	Narayanpur	sebakpur	58	306	8	0	2	6	18	14	22	0	0	10	8	1
75	Rayagada	Narayanpur	Badagaon	168	630	20	0	4	5	33	21	60	0	0	39	41	5
76	Rayagada	Narayanpur	Arakhapada	30	125	0	0	0	0	10	6	14	0	0	4	4	0
77	Rayagada	Narayanpur	Narayanpur nua sahi	53	170	3	0	0	0	3	13	22	0	0	8	10	6
78	Rayagada	S.Karadasing	Langipadar	119	501	38	1	4	2	32	32	103	3	2	6	11	10
79	Rayag	S.Karada	Rangada	90	434	27	1	2	4	22	36	85	0	0	10	16	9

	ada	sing															
80	Rayagada	S.Karadasing	Khiligonda	114	494	16	1	1	0	16	42	46	0	0	21	17	7
81	Rayagada	S.Karadasing	Kudingi	54	244	10	0	3	2	8	32	50	0	0	7	7	6
82	Rayagada	S.Karadasing	Bonda	85	345	5	1	3	0	15	42	31	1	1	20	25	8
83	Rayagada	S.Karadasing	sankuruda	80	420	2	1	0	0	21	36	30	0	0	15	14	7
84	Rayagada	S.Karadasing	Tala sankuruda	72	297	21	0	1	1	21	24	63	2	1	6	2	6
85	Rayagada	S.Karadasing	S.Karadasing	50	180	11	2	1	1	14	19	27	1	0	4	15	2
86	Rayagada	S.Karadasing	Kuruguba	51	218	11	0	6	0	3	17	40	6	5	5	4	2
87	Rayagada	S.Karadasing	Karana sahi	50	266	12	0	0	0	15	27	48	0	0	7	10	3
88	Rayagada	S.Karadasing	Rupa sahi	31	145	7	0	2	0	7	12	28	0	0	2	1	4
89	Rayagada	S.Karadasing	Titising	28	135	0	0	1	0	3	15	14	0	0	3	3	5
90	Rayagada	S.Karadasing	Andhari gumma	25	117	6	1	0	1	6			1	0	4	7	3
91	Rayagada	S.Karadasing	Abapur	30	102	14	0	2	2	12	8	24	0	0	2	3	2
92	Rayagada	Jeerango	Jeerango – O Sahi	180	763	15	1	4	3	12	66	22	0	0	6	4	0
93	Rayagada	Jeerango	Jeerango ch Sahi	99	478	23	2	2	3	4	44	48	3	0	0	0	8
94	Rayag	Jeerango	Arsilingi	65	268	13	2	4	1	5	37	57	0	0	8	9	15

	ada																
95	Rayagada	Jeerango	Gura Sahi	70	335	18	1	2	1	9	31	51	0	0	14	13	5
96	Rayagada	Jeerango	Galaganda-1	66	304	12	2	4	2	5	33	59	0	0	12	9	6
97	Rayagada	Jeerango	Galaganda-2	70	336	23	2	1	1	12	34	60	1	3	14	11	8
98	Rayagada	Jeerango	Bangusahi	64	292	18	0	0	0	11	20	33	0	0	12	11	7
99	Rayagada	Jeerango	Mukundapur	35	203	5	0	1	0	10	17	20	0	0	12	9	4
100	Rayagada	Jeerango	RaghunathPur	98	434	11	0	2	3	4	32	18	0	0	9	11	7
101	Rayagada	Jeerango	Ghatitala	39	149	12	1	1	0	18	13	12	0	0	5	2	3
102	Rayagada	Jeerango	Engereba	54	243	14	1	2	2	13	30	58	0	0	10	12	3
103	Rayagada	Jeerango	Barasing	54	264	3	0	2	0	22	22	67	0	0	12	6	0
104	Rayagada	Jeerango	Rasibada	60	270	11	2	4	1	12	24	70	2	0	10	10	4
105	Rayagada	Jeerango	Banguruba	37	169	10	0	2	0	25	12	40	0	0	3	6	2
106	Rayagada	Jeerango	Rangapathar	33	157	8	1	1	8	2	17	9	3	1	5	8	3
107	Rayagada	Jeerango	Jeerango Tankla Sahi	74	329	15	3	1	1	5	66	33	2	2	25	35	17
108	Rayagada	Jeerango	Jeerango Ch Sahi mini	50	282	16	5	2	2	8	18	36	0	0	7	15	5

109	Rayagada	Talamunda	Talamunda-1	77	359	40	2	2	0	2	38	23	0	0	2	2	6
110	Rayagada	Talamunda	Talamunda-2	73	339	9	3	8	0	16	15	50	0	0	7	14	2
111	Rayagada	Talamunda	Ukarsing	93	550	19	0	0	0	19	28	80	0	0	15	19	7
112	Rayagada	Talamunda	Abasing	77	424	17	0	0	0	20	19	89	0	0	9	9	3
113	Rayagada	Talamunda	Abasing Tala Sahi	75	331	8	1	1	0	18	24	72	2	1	7	8	5
114	Rayagada	Talamunda	Abasing Tabar Sahi	42	217	9	3	3	3	9	19	21	0	0	3	9	4
115	Rayagada	Talamunda	Hatiamba	34	167	2	0	0	0	2	8	27	0	0	11	7	0
116	Rayagada	Talamunda	Regidising	53	272	2	0	0	0	9	16	52	0	0	16	10	2
117	Rayagada	Talamunda	Panda Sahi	49	234	2	2	5	1	3	17	29	0	0	8	8	4
118	Rayagada	Talamunda	A.Uppar Sahi	23	118	11	1	0	2	11	11	5	0	0	3	2	5
119	Rayagada	Dombalo	Mandala sahi	79	362	19	2	2	0	16	26	51	0	0	33	29	0
120	Rayagada	Dombalo	Munising	76	366	14	5	7	3	14	25	46	0	0	12	14	6
121	Rayagada	Dombalo	Jambosahi	76	349	16	2	2	3	16	28	55	0	0	13	17	1
122	Rayagada	Dombalo	Mureisahi	70	351	7	2	2	0	12	19	15	0	0	2	1	7
123	Rayagada	Dombalo	Dombala-1	93	392	15	1	0	1	3	30	85	0	0	23	25	9

124	Rayagada	Dombalo	Dombala-2	82	392	25	3	2	1	25	20	44	0	0	0	0	3
125	Rayagada	Dombalo	Sagaom-1	78	359	22	1	1	2	13	34	51	0	0	14	8	7
126	Rayagada	Dombalo	Sagaom-2	55	269	9	1	1	0	9	13	55	0	0	14	2	3
127	Rayagada	Dombalo	Tarmalsing	100	468	11	1	2	0	22	35	19	0	0	2	4	4
128	Rayagada	Dombalo	Sindising	42	226	5	2	2	2	4	22	29	0	0	1	8	9
129	Rayagada	Dombalo	Raising	65	336	6	0	0	0	6	42	43	1	1	9	8	6
130	Rayagada	Dombalo	Raigumma	50	289	6	0	0	0	9	30	26	3	2	1	2	8
131	Rayagada	Dombalo	Dombala Tala Sahi	56	260	9	3	2	1	9	21	32	0	0	11	12	2
132	Rayagada	Dombalo	Sindhiba	58	291	10	1	0	1	10	28	73	1	0	16	16	4
133	Rayagada	Dombalo	Jhola Sahi	46	216	3	3	2	4	5	19	39	0	0	10	7	0
134	Rayagada	Dombalo	Pingada Sahi	14	66	0	0	0	0	0	3	10	0	0	3	0	0
135	Rayagada	Dombalo	Tentuli Sahi	46	194	6	1	2	1	5	12	34	0	0	14	6	0
136	Rayagada	Laxmipur	Laxmipur	80	358	12	1	3	1	3	1	12	0	0	20	23	6
137	Rayagada	Laxmipur	Gotida	56	253	12	1	1	1	1	1	12	0	0	10	9	2
138	Rayagada	Laxmipur	Kinnoda	71	413	4	1	2	1	2	1	4	0	0	14	16	9

139	Rayagada	Laxmipur	B. Tapango	52	234	5	1	2	0	2	0	5	0	0	10	5	2
140	Rayagada	Laxmipur	S. Tapango	70	303	9	1	1	0	1	0	9	0	0	10	5	5
141	Rayagada	Laxmipur	Langa Sahi	40	176	5	1	2	0	2	0	5	0	0	6	5	3
142	Rayagada	Laxmipur	Landu Sahi	88	346	12	0	0	0	0	0	12	0	0	11	19	6
143	Rayagada	Laxmipur	Margo Sahi	76	380	11	0	0	0	0	0	11	0	0	9	8	5
144	Rayagada	Laxmipur	Allasiing	45	238	10	2	3	2	3	2	10	0	0	7	5	5
145	Rayagada	Laxmipur	Attangpur	31	242	4	0	0	0	0	0	4	0	0	10	12	5
146	Rayagada	Laxmipur	Tittili	95	455	18	3	1	6	1	6	18	0	0	10	15	10
147	Rayagada	Laxmipur	Tendi	44	192	13	1	1	2	1	2	13	0	0	7	6	2
148	Rayagada	Laxmipur	Khambari Sahi	111	396	22	1	1	0	1	0	22	0	0	6	12	2
149	Rayagada	Laxmipur	Betarsing	27	143	12	0	0	0	0	0	12	0	0	8	7	5
150	Rayagada	Laxmipur	Jhirijhira	48	245	25	0	0	0	0	0	25	0	0	12	13	5
151	Rayagada	Laxmipur	Tuburuda	23	97	2	1	1	0	1	0	2	0	0	2	3	3
152	Rayagada	Laxmipur	Ranja Sahi	30	178	5	0	0	0	0	0	5	0	0	8	7	2
153	Rayagada	Laxmipur	Tendi Uppar Sahi	66	281	8	0	0	0	0	0	8	0	0	11	12	8

154	Rayagada	Laxmipur	Titili Khajuri Sahi	25	119	2	0	0	0	0	0	2	0	0	7	9	1
155	Rayagada	Loba	Jallo-1	67	356	11	1	1	0	10	36	27	0	0	5	10	7
156	Rayagada	Loba	Jallo-2	74	338	16	1	2	1	17	33	39	0	0	5	9	8
157	Rayagada	Loba	Engarsing-1	88	455	13	1	0	2	19	54	112	0	0	13	9	12
158	Rayagada	Loba	Engarsing-2	55	287	9	0	1	3	13	42	52	0	0	5	5	7
159	Rayagada	Loba	Bada soda-1	54	260	2	1	3	2	11	30	43	0	0	4	2	3
160	Rayagada	Loba	Bada soda-2	49	216	11	0	2	0	8	46	30	1	1	17	17	10
161	Rayagada	Loba	Sanasoda	103	452	19	2	3	0	17	30	22	0	0	3	5	5
162	Rayagada	Loba	Loba-1	100	442	9	0	1	3	8	26	48	0	0	9	12	6
163	Rayagada	Loba	Loba-2	88	452	13	2	6	14	30	30	45	1	2	21	18	10
164	Rayagada	Loba	Loba-3	87	448	19	2	3	0	19	30	108	1	0	21	20	3
165	Rayagada	Loba	Ke-Ke-sing-1	33	153	1	1	2	1	5	14	40	0	0	3	3	2
166	Rayagada	Loba	Ke-Ke-sing-2	61	262	7	2	2	4	14	20	59	0	0	10	19	3
167	Rayagada	Loba	Ke-Ke-sing-3	55	282	8	1	1	2	6	18	20	0	0	9	11	4
168	Rayagada	Loba	Gota sahi	65	330	18	2	3	1	16	28	13	0	0	8	10	7

169	Rayagada	Loba	Loba Talla Sahi	46	228	0	1	2	2	9	22	35	2	0	4	2	0
170	Rayagada	Loba	LobaTala Sahi	45	236	5	1	1	2	5	35	14	1	1	6	7	6
171	Rayagada	Loba	Sanasada Behera Sahi	40	189	9	0	0	0	9	22	20	0	0	6	1	2
172	Rayagada	Loba	Bhramarsing	36	184	3	0	2	1	5	14	40	0	0	3	3	2
173	Rayagada	Loba	Singh Bhuyan sahi	54	270	19	0	1	2	4	44	10	0	0	1	2	9
174	Rayagada	Loba	A Barada sahi	31	158	6	0	0	0	6	23	26	0	0	3	4	0
175	Rayagada	Loba	Jallo tala sahi	29	130	3	2	2	0	3	18	20	0	0	3	2	7
176	Rayagada	Pottar	Bada Pottar-1	75	382	0	0	1	1	20	32	20	0	0	8	7	7
177	Rayagada	Pottar	Bada Pottar-2	47	219	5	0	0	0	5	22	30	1	0	7	5	4
178	Rayagada	Pottar	Sano Pottar	110	477	17	0	1	1	17	33	25	0	0	6	5	6
179	Rayagada	Pottar	Burusing	52	237	23	0	1	0	20	29	23	0	0	5	5	1
180	Rayagada	Pottar	Bhalu sahi	52	238	13	0	0	1	11	33	62	0	0	7	12	4
181	Rayagada	Pottar	Pottat gumma	68	319	11	0	1	0	8	25	62	0	0	8	14	3
182	Rayagada	Pottar	Jenapada	68	314	11	0	0	0	11	45	66	0	0	10	12	7

183	Rayagada	Pottar	Baldagumma	85	409	20	1	2	1	20	33	25	0	0	10	11	5
184	Rayagada	Pottar	Karanjasahi	80	350	8	0	0	2	14	27	30	0	0	6	5	2
185	Rayagada	Pottar	Jhalia Sahi	37	200	7	1	2	2	7	14	12	0	0	5	7	0
186	Rayagada	Pottar	Pottar Bhalia sahi	30	116	2	0	1	0	2	12	20	0	0	2	2	8
187	Rayagada	Pottar	Rajana sahi	30	119	4	0	1	0	5	10	28	0	0	4	2	2
188	Rayagada	Pottar	Pottar Nua burusing	66	120	5	0	1	0	5	18	10	0	0	2	6	3
189	Rayagada	Pottar	Raika Sahi	40	200	5	0	0	1	5	17	14	0	0	7	7	3
190	Rayagada	Pottar	SanaKaranja sahi	31	148	3	0	0	0	3	7	15	0	0	7	4	2
191	Rayagada	Koinpur	Koinpur-1	75	295	20	2	2	2	20	39	29	0	0	10	5	3
192	Rayagada	Koinpur	Koinpur-2	59	280	12	1	1	1	12	26	24	0	0	15	11	3
193	Rayagada	Koinpur	Amarsing	72	301	15	1	2	1	15	33	78	0	0	12	11	3
194	Rayagada	Koinpur	Bela Padar	38	213	8	4	6	8	8	16	13	0	0	12	9	0
195	Rayagada	Koinpur	Lumunda Sing	69	312	10	0	0	0	10	33	**53**	1	1	9	7	5
196	Rayagada	Koinpur	Odaling	98	471	19	0	0	0	19	44	27	0	0	10	10	10
197	Rayagada	Koinpur	Underghai	60	282	12	1	1	1	12	29	12	1	2	9	10	5

198	Rayagada	Koinpur	Raising	32	160	9	1	0	1	9	17	13	0	0	9	6	3
199	Rayagada	Koinpur	K- Langa sahi	33	190	7	0	0	0	7	32	14	0	0	10	8	4
200	Rayagada	Koinpur	Tumba	70	357	19	0	0	0	19	19	56	2	2	4	5	4
201	Rayagada	Koinpur	Madha	34	201	11	0	0	0	11	33	10	1	1	12	9	7
202	Rayagada	Koinpur	Madhaba	60	356	20	2	2	2	20	48	31	0	0	10	5	8
203	Rayagada	Koinpur	Suaba	38	170	15	1	1	0	15	25	25	0	0	5	5	5
204	Rayagada	Koinpur	Arsilingi	35	204	7	0	0	0	7	25	26	0	0	12	8	4
205	Rayagada	Koinpur	Kanta gam	14	84	2	1	1	1	2	10	26	0	0	1	2	0
206	Rayagada	Koinpur	Badamasing	36	171	14	0	0	0	14	14	30	0	0	1	4	2
207	Rayagada	Koinpur	Chitrango	15	72	2	0	0	0	2	16	10	1	0	1	1	2
208	Rayagada	Koinpur	Teraba	23	119	7	1	0	1	7	14	14	0	0	12	9	1
209	Rayagada	Koinpur	Sindhiling	22	125	6	1	1	0	6	24	7	2	2	8	6	3
210	Rayagada	Koinpur	Karjee sahi	12	191	10	1	0	1	10	15	27	1	3	11	10	6
211	Rayagada	Koinpur	Subhadrapur	33	141	10	1	1	0	10	14	30	0	0	7	8	3
212	Rayagada	Koinpur	Taraling	27	116	8	0	0	0	8	28	6	0	0	6	4	3

213	Rayagada	Koinpur	Kalingo	26	119	5	1	0	1	5	23	22	1	1	4	2	4
214	Rayagada	Koinpur	A. Bhuyan Sahi	25	109	7	0	0	0	7	17	8	0	0	7	6	4
215	Rayagada	Sanatundi	Badatundi	89	273	20	0	0	0	20	32	57	1	1	20	23	12
216	Rayagada	Sanatundi	Sanatundi	48	217	2	1	0	1	14	25	37	0	0	6	11	4
217	Rayagada	Sanatundi	Champapur	54	199	14	1	0	3	17	15	17	3	1	9	10	2
218	Rayagada	Sanatundi	Tubursing	48	238	11	1	3	3	14	15	47	1	0	8	7	6
219	Rayagada	Sanatundi	Hatibadi	78	370	19	0	1	1	19	33	17	0	0	19	12	7
220	Rayagada	Sanatundi	Kaithapadar	71	365	12	6	5	3	19	28	18	0	3	8	7	6
221	Rayagada	Sanatundi	Hirapur	46	173	5	1	2	1	12	12	23	0	0	9	12	0
222	Rayagada	Sanatundi	Rempi	48	199	6	1	1	1	10	13	19	1	0	7	8	12
223	Rayagada	Sanatundi	Parisal -1	63	228	12	3	1	2	10	29	18	0	0	4	8	3
224	Rayagada	Sanatundi	Parisal-2	36	314	6	1	0	0	13	18	19	0	0	5	5	8
225	Rayagada	Sanatundi	Uppar Parisal	76	292	6	1	2	0	7	28	20	0	0	4	5	7
226	Rayagada	Sanatundi	Badaunja	60	275	5	5	7	2	9	35	35	0	0	13	14	5
227	Rayagada	Sanatundi	BahadaPada	11	66	1	1	0	1	1	8	16	0	0	1	2	3

228	Rayagada	Sanatundi	Khari Sahi	28	134	11	2	0	0	11	20	30	0	0	4	11	3
229	Rayagada	Sanatundi	Muhana	24	99	7	2	0	0	8	10	21	1	0	4	4	0
230	Rayagada	Sanatundi	Rajpur	25	118	4	0	1	0	7	7	18	0	0	4	4	2
231	Rayagada	Sanatundi	S. Rempi	22	85	2	0	0	1	5	14	10	0	0	3	4	1
232	Rayagada	Jallango	Ch Nuasahi	27	116	5	0	1	1	8	14	12	0	0	1	3	5
233	Rayagada	Jallango	Jallango	50	211	10	1	1	0	10	23	37	0	0	8	10	4
234	Rayagada	Jallango	Nua Sahi	75	309	15	2	6	2	15	22	59	2	1	5	9	1
235	Rayagada	Jallango	Kadmatal	41	193	16	1	1	0	11	21	32	1	0	3	7	2
236	Rayagada	Jallango	Raida	36	155	5	0	1	0	5	13	6	0	0	1	2	4
237	Rayagada	Jallango	Dhaba Sahi	50	194	10	0	2	1	10	26	18	0	0	13	11	5
238	Rayagada	Jallango	Gayalajuba	60	340	6	6	5	1	6	31	27	1	4	5	4	1
239	Rayagada	Jallango	Arutang	34	161	4	1	2	0	8	14	20	1	1	8	9	2
240	Rayagada	Jallango	Ameda	45	245	6	1	1	0	10	22	34	0	0	7	3	5
241	Rayagada	Jallango	Allajhola	96	482	14	0	3	3	14	51	52	0	0	15	23	2
242	Rayagada	Jallango	Dumba	30	130	0	0	0	0	12	10	17	0	0	8	9	3

243	Rayagada	Jallango	Banala	51	280	8	0	1	2	8	10	18	0	0	10	10	1
244	Rayagada	Jollango	Soura Jallango	32	133	7	1	0	3	14	11	28	0	0	2	10	3
245	Rayagada	Jollango	Sana Jalango	31	137	4	1	1	0	7	13	24	0	0	12	16	1
246	Rayagada	Jollango	Tala Kadmatal	31	134	5	1	1	1	7	13	30	0	0	2	3	1
247	Rayagada	Jollango	Narangijhola	16	81	3	1	1	2	3	8	14	0	0	1	2	1
248	Rayagada	Jollango	Patilida	27	116	2	1	1	0	5	22	40	1	0	5	7	1
249	Rayagada	Jallango	Kinti Sahi	54	256	6	1	3	4	7	30	14	0	0	7	10	15
250	Rayagada	Jallango	Chanchada Sahi	25	125	4	0	0	1	6	23	25	0	0	5	5	4
251	Rayagada	Jallango	Dimiri Sahi	25	132	2	0	1	1	2	12	5	1	0	1	3	10
252	Rayagada	Jallango	Gayalajuba .H. Sahi	34	149	8	1	4	4	7	9	8	0	0	2	3	4
253	Rayagada	Marloba	Marloba -1	113	450	30	2	2	3	30	57	96	1	0	20	18	11
254	Rayagada	Marloba	Marloba- 2	80	301	16	4	9	4	16	51	58	0	0	17	15	1
255	Rayagada	Marloba	Pekata -1	86	404	21	1	2	1	21	46	46	0	0	11	7	8
256	Rayagada	Marloba	Pekata- 2	73	355	5	1	2	3	5	57	46	1	1	7	8	9
257	Rayagada	Marloba	Tarabsing	60	290	11	1	1	1	11	27	49	0	1	8	15	3

258	Rayagada	Marloba	Tabarsing	65	313	10	1	1	1	10	19	89	0	0	9	5	5
259	Rayagada	Marloba	Kurei sing	70	314	19	0	0	0	16	36	29	1	1	10	8	3
260	Rayagada	Marloba	Kumulising - 1	93	508	10	2	2	7	10	35	54	1	1	19	16	7
261	Rayagada	Marloba	Kumulising - 2	65	268	10	0	0	0	10	18	10	0	0	1	7	6
262	Rayagada	Marloba	Jinipur	38	188	5	2	4	8	5	34	25	0	0	5	3	3
263	Rayagada	Marloba	Kanchimunda	68	347	6	3	6	5	6	34	27	0	0	0	0	6
264	Rayagada	Marloba	Abasing	41	180	7	2	3	1	7	19	34	1	1	2	3	2
265	Rayagada	Marloba	Gudda	86	363	22	5	3	8	22	43	55	0	0	5	7	8
266	Rayagada	Marloba	Ch- Gudda	44	210	8	1	1	0	8	34	35	0	0	6	12	7
267	Rayagada	Marloba	Cheru Sahi	50	219	19	0	0	1	19	34	48	0	0	8	18	4
268	Rayagada	Marloba	Limarsing	83	430	24	2	2	2	24	39	88	2	1	6	5	6
269	Rayagada	Marloba	Puti Sahi	44	209	5	1	0	1	5	23	48	0	0	5	4	5
270	Rayagada	Marloba	Anlabara	34	102	5	1	1	1	5	10	2	1	1	0	0	2
271	Rayagada	Marloba	Sargal	27	143	3	1	1	3	3	14	31	0	0	1	2	6
272	Rayagada	Marloba	Asanglang	25	138	5	1	1	0	5	14	27	1	0	2	2	2

273	Rayagada	Gangabada	Gangabada	49	242	5	0	1	0	7	35	49	3	2	2	4	6
274	Rayagada	Gangabada	Sagadia	26	126	2	0	0	0	4	20	25	0	0	2	0	7
275	Rayagada	Gangabada	Pachidia	59	277	3	0	0	0	8	42	40	0	0	5	4	7
276	Rayagada	Gangabada	Bada Deula	42	211	2	0	1	0	5	15	26	1	0	3	5	0
277	Rayagada	Gangabada	Sana Deula	41	211	3	0	1	2	8	27	38	2	1	3	3	2
278	Rayagada	Gangabada	Barghar	66	343	11	0	1	1	11	36	50	1	1	13	13	5
279	Rayagada	Gangabada	Khambagam	55	257	2	0	0	0	15	48	56	1	1	2	3	4
280	Rayagada	Gangabada	Manikapatana	37	150	2	0	0	0	8	30	32	0	0	3	3	1
281	Rayagada	Gangabada	Burusing	35	172	1	0	0	0	1	18	20	0	0	2	2	7
282	Rayagada	Gangabada	Sankada	19	81	6	0	0	0	6	11	12	0	0	5	3	2
283	Rayagada	Gangabada	Gangabada Loba	12	51	1	0	1	0	3	6	12	0	0	1	1	2
284	Rayagada	Gangabada	Madhia Khole	13	56	3	0	0	0	2	6	10	0	0	1	1	3
285	Rayagada	Gangabada	Khantakhumba	25	61	2	0	0	0	2	11	10	0	0	2	2	2
286	Rayagada	Gangabada	Guruing	12	58	2	0	0	0	3	9	14	2	1	3	2	3
287	Rayagada	Gangabada	Chamundia	16	70	3	0	3	1	5	9	22	2	0	1	1	0

288	Rayagada	Gangabada	Champapur	19	89	3	0	1	1	6	16	25	1	1	1	0	2
289	Rayagada	Gangabada	Akhada	32	147	3	0	0	0	5	16	20	0	0	2	1	0
290	Rayagada	Gangabada	Gudikhudi	28	114	2	0	0	0	3	11	10	0	0	1	1	4
291	Rayagada	Kerandi	Kerandi	54	226	2	0	2	1	17	15	14	0	0	7	6	1
292	Rayagada	Kerandi	Oya	50	225	8	0	0	1	20	12	30	0	0	2	2	5
293	Rayagada	Kerandi	Bada antarsing	43	207	3	0	2	1	12	16	9	4	4	3	2	2
294	Rayagada	Kerandi	Chanagam	32	232	1	0	0	0	2	29	16	1	0	7	6	7
295	Rayagada	Kerandi	Ellasara	53	216	1	0	1	1	16	34	25	1	0	10	11	3
296	Rayagada	Kerandi	Lakida	21	93	2	0	0	1	3	6	28	0	0	5	4	2
297	Rayagada	Kerandi	Bausagam	30	166	1	0	1	1	9	14	20	1	0	9	7	4
298	Rayagada	Kerandi	Y.Engarsing	23	117	10	0	1	0	3	18	13	1	1	1	1	8
299	Rayagada	Kerandi	Jakara	32	142	3	0	0	0	4	17	15	1	2	4	3	5
			TOTAL	**17043**	**78754**	**2966**	**297**	**441**	**370**	**3370**	**6974**	**9900**	**125**	**91**	**2498**	**2655**	1349

Sl. No.	Block Name	Gram Panchayat Name	Village Name	Total No. of HHs	Total Population	No. of HHs headed by Women	No. of HHs headed by PWD	Child Population		No. of Persons With Disability (PWD)		No. of Widow	No. of Orphans		No. of Aged Persons (60 and above)		No. of Pregnant and lactating mothers
								0-5 Years	6-14 Years	M	F		M	F	M	F	
1	Gosani	Baghasala	Baghasala	516	1605	117	11	117	165	8	9	126	0	0	121	126	32
2	Gosani	Baghasala	Kududa	106	405	15	1	25	28	5	2	24	0	0	15	25	8
3	Gosani	Baghasala	7th Mile	61	253	13	1	23	32	7	3	17	0	0	3	7	3
4	Gosani	Baghasala	Mandaldevi	108	382	24	0	23	26	3	0	33	0	0	35	34	4
5	Gosani	Baghasala	Ranadevi	251	892	20	2	53	39	5	5	50	0	0	48	66	16
6	Gosani	Baghasala	Tamaparakitha	259	878	13	2	70	67	5	8	55	0	0	40	45	18
7	Gosani	Agrakhandi	Agarakhandi	160	618	33	0	37	31	5	0	48	0	0	38	57	4
8	Gosani	Agrakhandi	Vinalla	340	1689	49	17	185	231	17	12	108	0	0	82	100	35
9	Gosani	Agrakhandi	Badagam	185	764	15	1	49	76	4	6	48	0	0	50	54	11
10	Gosani	Agrakhandi	Bapujipentha	242	973	32	4	67	48	8	2	40	0	0	48	34	11
11	Gosani	Machamara	Machamara	354	1282	115	14	85	138	22	15	120	0	0	69	90	25
12	Gosani	Machamara	Rajapaur	359	1526	49	14	102	181	13	10	77	3	2	75	99	23
13	Gosani	Machamara	Aiyanabanjiri	18	80	2	0	10	12	0	0	2	0	0	1	2	1

14	Gosani	Kontragada	Kontragada	261	1100	31	10	72	58	16	1	113	0	0	66	65	12
15	Gosani	Kontragada	Ariba	182	515	44	0	41	43	3	1	59	0	0	62	63	8
16	Gosani	Kontragada	Adasing	60	242	15	2	24	37	2	0	11	0	2	9	10	5
17	Gosani	Kontragada	Uppar Adasing	28	137	6	1	13	28	1	0	6	0	0	3	2	2
18	Gosani	Kontragada	Jakarabandha	41	169	4	0	8	13	1	4	9	0	1	8	13	4
19	Gosani	Kontragada	Landahati	49	188	15	0	15	30	0	0	15	0	0	2	5	5
20	Gosani	Kontragada	Jemadeipur	47	185	5	1	14	21	3	6	8	0	0	9	11	4
21	Gosani	Bomika	Bomika	205	835	31	6	55	87	12	5	54	0	0	66	66	11
22	Gosani	Bomika	Badadeulla	91	385	7	2	28	63	7	4	22	1	0	17	11	7
23	Gosani	Bomika	Sanadeulla	34	135	8	2	10	17	0	2	13	0	0	6	8	2
24	Gosani	Bomika	Sailada	216	706	19	4	64	83	8	7	56	0	0	28	46	17
25	Gosani	Bomika	chintapalli.	44	196	11	1	18	33	2	1	14	0	0	8	11	3
26	Gosani	Badakaturu	Adagam	91	352	20	1	6	29	6	5	25	0	0	27	23	3
27	Gosani	Badakaturu	Badakaturu	214	943	25	0	13	91	5	7	59	0	0	52	50	11
28	Gosani	Badakaturu	Chatrapur	204	1192	38	8	17	85	7	8	59	0	0	59	60	12
29	Gosani	Badakaturu	Kacharanipeta	38	158	9	0	3	25	1	1	12	0	0	12	13	3
30	Gosan	Badakaturu	Kasimpeta	41	13	2	2	3	10	2	1	10	0	0	20	24	1

	i				5												
31	Gosani	Badakaturu	Sanakaturu	103	387	15	2	11	30	4	0	30	0	0	40	39	4
32	Gosani	Badakaturu	Gandhinagar	30	152	2	1	3	18	1	1	9	0	0	5	7	4
33	Gosani	Badakaturu	Sariapalli	156	675	47	6	9	45	7	5	47	0	0	49	49	5
34	Gosani	Ghorani	Ghorani	278	1313	31	3	31	138	5	9	56	0	0	60	58	17
35	Gosani	Ghorani	Damapur	56	262	24	0	11	33	0	0	25	0	0	16	21	1
36	Gosani	Ghorani	Makhanpalli	39	148	11	0	9	15	1	0	11	0	0	6	8	1
37	Gosani	Ghorani	Narharipur	80	384	21	0	9	28	3	3	25	0	0	14	14	7
38	Gosani	Ghorani	Ratanasing	55	257	12	0	8	18	2	1	12	0	0	8	12	5
39	Gosani	Ghorani	Kanheipadar	23	110	5	0	8	13	1	0	5	0	0	4	6	0
40	Gosani	Ghorani	Kujuni	37	163	9	0	9	28	1	1	9	0	0	6	5	2
41	Gosani	Gosani	Ankudi	156	504	19	2	38	51	5	2	51	0	1	48	54	9
42	Gosani	Gosani	B.Nilapur	134	482	19	8	31	36	7	4	45	0	0	25	37	7
43	Gosani	Gosani	Englishpentha	66	209	9	2	7	27	1	1	17	0	0	19	26	1
44	Gosani	Gosani	Gosani	210	625	28	0	42	15	6	5	33	0	0	18	28	6
45	Gosani	Gosani	Utterselli	100	395	30	0	29	42	6	3	30	0	0	23	11	13
46	Gosani	Gosani	Jangalapadu	252	810	48	4	65	67	7	3	56	0	0	265	278	10

47	Gosani	Gosani	Mahadeipur	148	566	34	9	38	54	6	4	30	1	0	25	31	5
48	Gosani	Gosani	Kaithada	119	469	24	1	36	45	5	2	37	0	0	23	35	6
49	Gosani	Gosani	Biranarayanapur	50	206	7	0	19	19	0	5	4	0	0	5	6	4
50	Gosani	Gosani	Swagimahadeipur26129101040150026	26	129	1	0	10	4	0	1	5	0	0	2	6	1
51	Gosani	Saradhapur	Gajapatinagar	51	238	3	1	13	10	1	0	11	0	0	10	10	1
52	Gosani	Saradhapur	Jubarajapur	141	655	20	0	43	50	8	7	41	0	0	28	27	8
53	Gosani	Saradhapur	Kamadhenu	50	255	2	0	9	25	0	0	10	0	0	7	5	5
54	Gosani	Saradhapur	N.Kamadhenu	40	184	1	0	8	3	0	0	5	0	0	9	6	3
55	Gosani	Saradhapur	Saradhapur	234	996	46	0	70	67	6	3	45	1	4	112	94	23
56	Gosani	Saradhapur	SNDPentha	89	295	15	0	24	31	3	4	16	0	0	17	19	4
57	Gosani	Sabara	Andharijhulla	45	219	2	0	14	25	2	0	20	0	0	42	34	3
58	Gosani	Sabara	Hatibadi	40	152	3	0	16	7	1	0	5	2	0	4	5	3
59	Gosani	Sabara	Chintapalli	60	307	30	0	11	11	2	0	12	1	0	10	8	3
60	Gosani	Sabara	Padmapur	84	293	12	3	14	14	2	1	12	1	1	5	4	5
61	Gosani	Sabara	S.sabara	48	188	8	0	18	18	0	1	4	0	0	8	12	1
62	Gosani	Sabara	Harish Ch.Pur	118	543	19	2	49	50	0	0	21	0	0	49	18	10

63	Gosani	Sabara	S.Talasing	69	295	17	0	28	45	3	1	27	0	0	4	8	5
64	Gosani	Sabara	S.Chintapalli	19	96	1	0	9	9	0	1	7	0	0	4	9	3
65	Gosani	Sabara	G.Talasing	157	628	12	0	34	56	1	3	40	0	0	24	22	11
66	Gosani	Sabara	Sabara	147	612	6	2	40	25	1	2	32	0	1	19	21	13
67	Gosani	Garabandha	Balajipur	85	284	0	3	30	14	2	1	12	1	1	5	4	5
68	Gosani	Garabandha	Garabandha	556	2062	83	7	201	140	7	6	123	2	0	36	44	40
69	Gosani	Garabandha	Kolasing	40	156	0	0	22	28	0	0	10	0	0	5	3	2
70	Gosani	Garabandha	Marigudi	60	118	1	0	12	10	0	0	0	1	2	3	1	1
71	Gosani	Garabandha	Koyakanda	25	114	3	0	4	3	0	0	7	0	0	0	2	2
72	Gosani	Garabandha	Magada	22	89	4	0	13	10	0	0	8	0	0	3	7	2
73	Gosani	Garabandha	Tala Drgam	17	81	4	0	15	8	0	0	5	0	0	1	0	2
74	Gosani	Garabandha	R.Ch.Pur	113	523	9	0	56	27	0	2	21	0	0	8	14	15
75	Gosani	Kharsanda	Badua	167	646	53	2	48	38	1	2	34	0	0	37	37	18
76	Gosani	Kharsanda	Barlanda	74	365	27	0	52	30	1	0	26	0	0	20	20	4
77	Gosani	Kharsanda	Jarlanda	37	185	4	1	27	10	2	0	3	0	0	6	4	5
78	Gosani	Kharsanda	Kharsanda	441	1881	90	7	134	133	14	6	131	0	0	260	264	38
79	Gosan	Kharsanda	Angarada	24	10	7	0	12	14	1	2	7	0	0	4	2	2

	i				0												
80	Gosani	M.S.Pur	Battisiripur	211	771	77	9	84	71	0	0	77	0	0	49	49	12
81	Gosani	M.S.Pur	Buguda	116	450	21	0	43	43	4	4	40	0	0	20	18	9
82	Gosani	M.S.Pur	M.N.Peta	80	330	13	0	16	18	2	2	28	0	0	13	15	2
83	Gosani	M.S.Pur	M.S.Pur	140	430	39	2	13	28	5	2	40	0	0	25	20	10
84	Gosani	M.S.Pur	Luhasiripur	27	110	3	2	6	12	0	0	3	0	0	3	4	1
85	Gosani	M.S.Pur	Rautapur	86	204	20	1	19	21	6	1	30	0	0	29	20	5
86	Gosani	M.S.Pur	S.Rautapur	32	129	15	2	27	12	2	1	20	0	0	10	15	4
87	Gosani	M.S.Pur	Singipur	85	330	21	1	36	30	1	1	22	0	0	12	15	8
88	Gosani	M.S.Pur	Mahadeipur	25	95	3	0	14	12	0	0	0	0	0	4	5	1
89	Gosani	M.S.Pur	Tatagumuda	209	808	34	6	67	58	7	1	40	0	0	39	40	21
90	Gosani	M.S.Pur	T.S. Pur	47	203	3	1	16	18	1	0	4	0	0	5	5	3
91	Gosani	Uppalada	Chandankhala	134	449	15	0	32	82	5	0	30	0	0	25	20	11
92	Gosani	Uppalada	Kharada	35	176	2	0	37	40	1	2	2	0	0	60	60	6
93	Gosani	Uppalada	Patikota	264	616	13	1	52	96	7	5	23	0	0	47	46	17
94	Gosani	Uppalada	R. Sitapur H.Sahi	64	307	1	0	31	34	1	0	17	0	0	17	17	14
95	Gosani	Uppalada	R.Sitapur	322	1095	30	0	90	92	8	3	87	0	0	110	107	24

96	Gosani	Uppalada	Uppalad	484	2242	88	3	215	216	5	3	155	0	0	100	112	45
97	Gosani	Uppalada	Burjiguda	18	99	5	0	15	18	1	1	8	0	0	8	12	2
98	Gosani	Tatipeti	Tatipeti	645	2774	118	8	67	232	16	17	167	0	2	130	138	14
99	Gosani	Tatipeti	Adava	148	539	1	0	23	58	4	1	52	0	0	32	30	0
100	Gosani	Tatipeti	Gollagam	84	315	0	0	5	20	3	4	10	0	0	7	8	5
101	Gosani	Bhuskudi	Bhuskudi	577	2786	119	12	37	241	17	19	141	0	2	184	170	16
102	Gosani	Bhuskudi	Lingipur	117	540	12	0	7	51	4	6	26	0	0	25	30	4
103	Gosani	Gurandi	Gurandi	965	4501	85	27	177	432	28	18	366	0	0	159	159	35
104	Gosani	Kerandi	Amara	107	493	16	1	63	70	1	3	34	0	0	30	30	5
105	Gosani	Kerandi	B.Sitapur	176	683	51	0	69	73	2	1	45	0	0	25	32	10
106	Gosani	Kerandi	Dalimbhapur	70	315	0	0	38	27	10	0	30	0	0	20	25	7
107	Gosani	Kerandi	Deviti	158	798	22	0	64	50	3	1	27	0	0	34	30	18
108	Gosani	Kerandi	Kerandi	444	1580	74	12	130	101	9	10	116	0	0	100	83	27
109	Gosani	Kerandi	Dhamunigam	253	1055	12	8	74	125	6	7	59	0	0	40	47	18
110	Gosani	Kerandi	Ramasagar Chaka	73	281	3	0	21	15	2	0	13	0	0	6	7	6
111	Gosani	Katalakaitha	Anrada	53	238	13	3	24	17	3	3	15	0	0	15	16	2
11	Gosan	Katalakaitha	Jajapur	463	23	61	21	23	205	23	11	100	0	0	79	100	40

2	i				39			0									
113	Gosani	Katalakaitha	Katalakaitha	269	1321	53	2	94	129	9	4	61	0	0	79	50	19
114	Gosani	Katalakaitha	Dr.Banjiri	83	370	19	0	30	61	7	3	28	0	0	18	10	5
115	Gosani	Katalakaitha	Marakada	67	536	0	0	31	21	3	3	21	0	0	40	49	11
116	Gosani	Katalakaitha	Nuagam	51	257	5	0	39	40	2	2	10	0	0	15	10	5
117	Gosani	Katalakaitha	Prsurampur	27	174	2	1	18	41	3	1	3	0	0	14	10	4
118	Gosani	Katalakaitha	Puduni	76	286	10	1	28	15	1	0	13	0	0	11	11	3
119	Gosani	Katalakaitha	Ramaswamipur	130	530	7	0	51	25	0	0	6	0	0	15	20	8
120	Gosani	Katalakaitha	Sidhipalam	64	284	20	1	30	43	1	4	26	0	0	22	22	3
121	Gosani	Katalakaitha	Tulasipadu	52	248	9	0	27	23	1	4	17	0	0	9	9	7
122	Gosani	Katalakaitha	Mahadeipur	16	100	5	0	16	6	0	0	5	0	0	2	3	2
123	Gosani	Katalakaitha	R.DamudharVihar	100	472	5	0	27	23	0	0	15	0	0	10	17	1
124	Gosani	Katalakaitha	R.Indira Nagar	110	408	7	0	35	44	0	1	7	0	0	30	20	7
125	Gosani	Labanyagada	L.Gada	308	1416	31	2	141	227	3	2		0	0	53	101	46
126	Gosani	Labanyagada	Jagarnathapur	4	9	0	0	4	0	0	0	0	0	0	0	0	1
127	Gosani	Labanyagada	Maudipalli	67	272	13	0	27	29	1	0	23	0	0	7	11	3
128	Gosani	Labanyagada	Maringi	56	287	12	3	31	28	0	0	15	0	0	28	29	4

129	Gosani	Labanyagada	Deopur	88	398	13	0	25	61	0	0	36	0	0	36	42	2
130	Gosani	Labanyagada	Bhaliasahi	40	100	0	0	14	20	0	0	3	0	0	5	3	3
131	Gosani	Labanyagada	Binjigiri	25	50	0	0	7	15	0		7	0	0	8	8	0
132	Gosani	Labanyagada	Burupadu	25	100	0	0	7	20	0	0	10	0	0	3	5	1
133	Gosani	Labanyagada	K.Rautapur	65	335	0	0	28	52	0	0	23	0	0	7	6	2
134	Gosani	Labanyagada	Pilligam	43	195	3	0	17	27	0	0	17	0	0	11	7	5
135	Gosani	Labanyagada	S.Rautapur	34	165	6	0	16	18	0	0	0	0	0	7	8	3
136	Gosani	Labanyagada	G.Mettu	43	180	9	0	16	13	0	1	9	0	0	3	7	5
137	Gosani	Labanyagada	U.Rautapur	34	151	10	0	8	13	1	0	7	0	0	5	4	3
138	Gosani	Labanyagada	B.Kondagam	36	122	8	0	0	0	0	0	8	0	0	0	0	7
139	Gosani	Labanyagada	Kansada	39	200	5	0	0	0	1	0	5	0	0	0	0	4
140	Gosani	Rampa	Rampa	66	298	7	1	12	21	1	0	7	0	0	15	12	4
141	Gosani	Rampa	Daspur	32	144	6	0	17	19	0	0	6	0	0	20	28	2
142	Gosani	Rampa	Bhimapur	45	183	6	0	17	21	0	0	14	1	0	5	5	3
143	Gosani	Rampa	Badahnsaa	139	687	60	0	64	87	7	3	52	0	0	29	34	7
144	Gosani	Rampa	Tarambha	43	203	9	0	35	31	0	0	9	0	0	5	6	7
14	Gosan	Rampa	Burujhulli	57	24	2	0	27	39	1	0	4	0	0	8	9	7

5	i				9												
146	Gosani	Rampa	Burugam	26	125	1	0	15	21	1	0	1	0	0	2	1	3
147	Gosani	Rampa	Burusahi	30	118	3	0	11	8	0	0	0	0	0	4	7	3
148	Gosani	Rampa	Danguashi	21	99	0	0	11	19	0	0	4	0	0	2	2	3
149	Gosani	Rampa	Bhuyasahi	34	167	16	0	24	36	3	0	17	0	0	5	10	6
150	Gosani	Rampa	Lingipur Colony	60	221	16	0	24	36	3	0	17	0	0	5	6	6
151	Gosani	Rampa	Lingipur	46	191	5	0	17	21	3	1	10	0	0	5	7	3
152	Gosani	Rampa	Anandapur	29	139	6	1	10	14	1	1	7	0	0	7	4	0
153	Gosani	Rampa	Deulla	52	244	6	0	30	42	1	0	15	0	0	5	6	4
154	Gosani	Rampa	Gangabada		143	6	0	12	36	1	1	6	0	0	2	0	3
155	Gosani	Rampa	S.Uruda	64	330	5	0	26	22	0	0	8	1	8	0	0	9
156	Gosani	Rampa	K.Uruda	111	589	33	5	33	53	5	0	22	0	0	4	0	1
157	Gosani	Rampa	Podasahi	42	153	0	0	12	25	0	0	10	0	0	5	5	2
158	Gosani	Rampa	Lumunda	35	110	0	0	10	15	0	0	8	0	0	5	8	2
159	(PKD) Municipality	(PKD) Municipality	(PKD) Municipality	9516	3768 3	593	58	2222	2536	79	65	2350	1	3	1320	1438	375
			Total	29088	11884 9	3687	368	7937	10178	630	440	7294	17	30	5833	6190	1662

ICDS GUMMA:

Sl. No.	Gram Panchayat Name	Village Name	Total No. of HHs	Total Population	No. of HHs headed by Women	No. of HHs headed by PWD	Child Population		No. of Persons With Disability (PWD)		No. of Widow	No. of Orphans		No. of Aged Persons (60 and above)		No. of Pregnant and lactating mothers
							0-5 Years	6-14 Years	M	F		M	F	M	F	
1	JHAMI	JHAMI-A	220	964	24	0	24	78	4	6	25	0	0	5	24	31
2	JHAMI	JHAMI-B	108	576	35	5	65	51	7	4	27	2	3	5	34	10
3	JHAMI	JHAMI-C	111	402	18	7	18	37	4	3	15	0	0	1	5	9
4	JHAMI	JHAMI-D	64	267	28	4	27	28	1	3	36	0	2	4	16	2
5	JHAMI	PARICHHA	138	365	16	4	40	32	6	5	18	3	3	33	32	13
6	JHAMI	BIDUA	52	192	15	0	24	22	0	2	23	0	2	2	12	3
7	JHAMI	RASIKARAJ PUR	54	236	10	0	5	37	0	1	40	0	0	21	28	8
8	JHAMI	ADUANOGUDA	79	311	2	1	14	37	2	3	83	0	0	17	18	10
9	JHAMI	NARAHARIPUR	75	461	5	10	14	20	14	1	32	0	0	1	3	2
10	JHAMI	J M SAHI	44	156	6	2	9	23	3	0	22	0	0	2	6	7
11	JHAMI	PULLIKOTA	24	71	3	0	3	9	1	1	8	0	2	3	4	2
12	JHAMI	NUAGAON	16	71	2	0	5	13	0	1	10	0	0	1	3	4
13	JHAMI	JHOLA	26	128	5	0	5	21	0	0	26	0	0	0	6	7
14	JHAMI	PALURUMETA	17	95	0	0	0	5	0	0	13	0	0	2	1	0
15	JHAMI	BARUSING	21	109	0	0	7	12	0	0	25	0	0	4	9	2
16	NAMANAGADA	LALUSAHI	57	272	30	14	32	52	10	4	104	1	1	32	25	6
17	NAMANAGA	NAMANGADO	156	469	20	3	23	20	4	3	42	1	3	9	16	5

	DA															
18	NAMANAGADA	NAMANGADO-B	72	353	10	0	37	34	0	1	72	1	2	18	24	7
19	NAMANAGADA	KHETEDA	83	517	5	0	7	20	0	0	23	0	0	2	3	6
20	NAMANAGADA	N.LAXMIPUR	52	290	13	0	16	29	0	0	30	2	3	3	3	9
21	NAMANAGADA	SANTOSH PUR	80	366	8	0	8	20	2	1	51	3	8	9	11	5
22	NAMANAGADA	AMBULUDI	41	220	14	7	17	25	5	2	62	1	2	11	14	9
23	NAMANAGADA	ANANDPUR	73	327	13	0	13	35	4	4	45	1	1	22	10	8
24	NAMANAGADA	UDASING	64	334	13	2	15	23	3	0	63	0	0	17	17	6
25	NAMANAGADA	BARUL	53	254	13	2	15	23	3	0	63	0	0	17	17	6
26	NAMANAGADA	SURANGI	66	348	12	3	12	45	1	5	50	0	0	18	12	11
27	NAMANAGADA	ANJINDA	53	240	6	1	6	34	1	2	51	1	2	24	11	4
28	NAMANAGADA	BOROBA	55	315	17	1	17	30	2	1	51	4	1	10	12	4
29	NAMANAGADA	CHANDANGIRI	29	163	9	0	9	23	0	0	20	0	0	5	4	2
30	NAMANAGADA	ELUMETA	11	112	5	0	6	9	0	0	15	0	1	1	1	2
31	NAMANAGADA	BITISING	24	105	0	1	8	12	0	1	26	0	0	4	6	2
32	NAMANAGADA	SARDAPUR	33	141	8	4	4	22	1	3	40	1	1	7	11	2
33	NAMANAGA	KHARIGUDA	24	112	6	1	9	10	0	1	22	1	0	6	10	1

	DA															
34	NAMANAGADA	HADIASAHI	27	117	4	0	7	12	0	0	15	0	0	1	1	2
35	NAMANAGADA	LURU	48	101	2	0	6	12	0	0	14	0	0	3	6	2
36	KUJASING	JAGANNATHPUR	71	330	15	1	15	25	1	1	44	0	1	10	4	6
37	KUJASING	KUJASING	45	281	10	0	17	21	1	4	15	0	2	16	10	0
38	KUJASING	NUAGAON	52	302	11	2	12	21	3	1	52	1	0	4	9	6
39	KUJASING	KUNDHEISING	69	286	16	3	20	33	2	4	62	1	5	7	23	2
40	KUJASING	ANGEIDA-A	56	243	7	0	17	23	1	2	37	2	2	8	15	8
41	KUJASING	ANGEIDA-B	44	151	6	0	15	19	2	1	29	0	4	6	10	4
42	KUJASING	GANGAPUR	75	360	17	0	19	38	2	3	48	2	1	14	6	2
43	KUJASING	MURISING	71	340	12	1	13	22	3	1	40	6	9	20	25	3
44	KUJASING	GIRA-A	56	342	15	1	15	27	2	3	40	0	0	17	15	8
45	KUJASING	GIRA-B	58	350	23	1	30	32	1	3	75	0	0	9	25	7
46	KUJASING	GIRA-C	62	330	1	0	10	29	2	1	45	0	0	14	10	1
47	KUJASING	BALMUNDA	46	292	10	0	16	22	2	0	20	0	0	13	18	3
48	KUJASING	ADHEI	82	355	50	1	15	31	0	1	43	1	0	17	20	10
49	KUJASING	KANHEIPUR	36	233	5	0	11	10	0	0	70	0	0	7	10	0
50	KUJASING	J ADIBASI SAHI	23	164	12	0	13	17	1	1	30	3	2	2	7	3
51	KUJASING	PUSTAPUR	56	88	5	1	5	10	1	0	26	0	0	3	4	2
52	KUJASING	SITAPUR	24	68	6	0	6	16	0	0	16	0	0	2	4	0
53	KUJASING	S KUJASING	26	111	3	0	4	10	0	0	21	1	1	1	5	1
54	KUJASING	K NUASAHI	32	160	1	2	1	18	2	0	28	0	0	7	3	1

55	KUJASING	LONDAHATI	40	105	1	1	10	10	0	1	15	0	0	3	3	2
56	KUJASING	URUNGSAHI	56	86	2	3	5	9	1	2	25	0	0	9	14	2
57	KUJASING	A GOMANGO SAHI	42	138	5	1	9	19	1	0	28	1	1	8	9	2
58	KUJASING	A GANUR SAHI	34	160	8	0	13	21	1	1	31	4	5	5	8	6
59	KUJASING	T MURISING	24	59	1	0	1	4	0	1	5	7	5	5	4	4
60	KUJASING	GIRA RAITA SAHI	20	105	4	1	7	7	1	1	17	0	0	4	5	2
61	KUJASING	GIRA NUA SAHI	24	65	5	0	5	6	2	1	7	0	0	2	1	0
62	KUJASING	B BHUYA SAHI	28	166	4	1	17	8	4	1	7			11	12	2
63	KUJASING	ADEI GOMANGO SAHI	56	104	18	1	4	13	0	1	20	0	0	12	8	0
64	TARANGADA	TARANGADA	96	334	19	0	30	54	1	1	19	0	0	10	10	9
65	TARANGADA	K.PARSAMBA	44	257	1	1	31	59	1	0	14	0	0	6	8	2
66	TARANGADA	PARSAMBA	75	366	3	2	44	56	2	2	7	0	0	9	10	3
67	TARANGADA	ANDERSING	116	471	10	0	38	42	1	2	27	0	0	4	6	4
68	TARANGADA	KHOLABADO	73	327	1	6	32	72	2	1	9	0	0	15	23	8
69	TARANGADA	TAMOSING	53	275	2	1	23	49	5	1	11	0	0	13	12	6
70	TARANGADA	TAHAJANG	35	203	9	2	31	40	2	1	9	0	0	10	7	7
71	TARANGADA	KURLANDAGUDA	59	275	8	0	26	75	4	1	19	0	0	4	9	6
72	TARANGADA	AMBAJHARI	36	162	2	0	38	33	1	1	3	0	0	7	7	7
73	TARANGAD	BADOBADO	28	127	4	0	13	23	2	2	6	0	0	6	2	1

	A															
74	TARANGADA	GANTARA	43	195	7	0	31	30	1	1	7	0	0	12	7	4
75	JEEBA	KURLANDA	113	529	6	0	38	72	4	6	22	0	0	22	30	9
76	JEEBA	JEEBA-A	120	574	29	2	22	53	4	7	33	0	0	19	23	5
77	JEEBA	JEEBA-B	103	431	22	1	28	40	5	2	14	0	0	12	9	4
78	JEEBA	JEEBA-C	71	300	4	5	21	30	5	6	15	0	0	16	8	5
79	JEEBA	JEEBA-D	63	283	6	2	30	62	3	4	14	0	0	10	15	6
80	JEEBA	JOGIPADU	123	438	27	0	25	26	7	4	38	0	0	22	25	5
81	JEEBA	PADMAPUR-A	131	559	30	6	28	49	3	3	23	0	1	18	36	10
82	JEEBA	PADMAPUR-B	116	369	10	0	18	15	3	3	19	0	0	21	12	5
83	JEEBA	ANUKUNDA-A	78	380	6	0	16	40	2	0	20	0	0	15	18	3
84	JEEBA	ANUKUNDA-B	64	313	3	1	15	51	1	1	20	0	1	10	20	2
85	JEEBA	AK GUDA-A	84	320	14	0	39	47	0	0	14	0	0	20	23	9
86	JEEBA	AK GUDA-B	109	468	15	3	34	65	3	1	28	1	0	22	26	13
87	JEEBA	ANUBUDI	54	298	7	0	35	15	3	3	7	0	0	10	10	6
88	TARANGADA	RAGAI SING	70	313	2	0	37	52	2	2	7	0	0	6	7	7
89	TARANGADA	NEREDI GUDA	55	249	5	1	21	36	2	2	14	0	0	11	7	2
90	TARANGADA	RAMNAGAR	30	130	3	0	20	15	1	0	3	0	0	4	7	3
91	TARANGADA	TALATAHAJANG	31	176	4	0	19	18	0	3	10	0	0			3
92	TARANGADA	LUNGU	21	95	1	0	5	9	0	1	3	0	0			2
93	TARANGAD	THUNTABADO	22	120	2	0	16	9	2	0	5	0	0	5	2	5

	A															
94	TARANGADA	SITANAGR	9	54	0	0	9	15	0	0	1	0	0	2	3	1
95	TARANGADA	U TAMOSING	36	194	0	0	24	46	2	2	10	0	0	7	7	4
96	TARANGADA	TITISING	11	48	1	0	12	8	1	0	2	0	0	1	1	2
97	TARANGADA	KUMBRISING	16	79	2	0	9	16	2	0	3	0	0	5	3	2
98	TARANGADA	JAMUNA SAHI	8	40	0	0	7	8	1	0	0	0	0	2	2	2
99	TARANGADA	Nilimundasahi	21	117	1	0	17	21	0	0	8	0	0			2
100	TARANGADA	GOMANGO SAHI	31	196	2	1	32	37	1	0	10	0	0	4	9	4
101	TARANGADA	RABUDTAL	28	134	5	0	13	34	3	1	6	0	0	1	1	2
102	TARANGADA	NEW KKSING	31	165	6	2	7	18	4	1	6	0	0	7	8	4
103	JEEBA	UPAL SING	33	143	1	0	6	19	0	1	4	0	0	4	1	2
104	JEEBA	TERIMUNDA	11	64	3	0	8	12	1	0	6	0	0	2	3	2
105	JEEBA	JHILIRIPADU	57	261	6	1	24	33	1	0	11	0	0	9	12	4
106	Baijhal	Baijhal	91	402	8	2	53	88	6	3	8	0	0	12	13	8
107	Baijhal	Kurudi	80	330	7	4	23	44	3	1	7	0	0	15	17	2
108	Baijhal	Udasing	40	234	12	1	20	43	1	7	15	0	0	6	19	6
10	Baijhal	Sargiasing	64	332	10	2	44	47	2	3	12	0	0	10	11	5

9																
110	Baijhal	Bebe	48	257	8	2	29	62	2	1	12	1	0	3	2	3
111	Baijhal	Badidi	81	371	4	2	27	55	4	3	10	1	1	17	16	7
112	Baijhal	Banumunda	42	166	3	1	20	44	4	4	3	0	0	3	4	7
113	Baijhal	Abada	52	258	9	3	32	29	3	2	5	1	1	7	10	3
114	Baijhal	Kurugeda (M)	41	166	7	2	13	24	1	2	7	1	0	7	13	5
115	Baijhal	S. Munising (M)	12	59	1	0	11	14	2	0	3	0	0	2	5	1
116	Baijhal	Kudingda (M)	24	109	3	0	11	22	2	2	7	0	1	3	8	3
117	Baijhal	Padumsing (M)	21	123	5	1	10	14	1	0	5	0	0	5	9	1
118	Baijhal	Ruising (M)	11	52	3	1	12	17	1	1	2	0	0	3	4	0
119	Brushav	Brushava	78	410	9	0	46	52	5	2	11	0	0	7	5	8
120	Brushav	Allaida-1	62	297	8	0	32	45	2	2	9	2	0	8	12	6
121	Brushav	Talasing	84	413	6	0	50	60	2	1	13	0	0	7	6	8
122	Brushav	Ariada	91	460	20	3	45	82	4	2	26	2	1	15	10	9
123	Brushav	Soda	52	297	8	2	22	55	1	1	8	0	0	7	12	12
124	Brushav	Badaul	42	210	5	0	13	18	5	2	4	0	0	12	8	3
125	Brushav	Barusing	30	202	6	0	25	25	2	0	6	0	0	3	2	3

126	Brushav	Tempogiri	81	405	21	0	41	48	4	1	21	0	0	9	11	10
127	Brushav	Jurubudi	47	263	6	0	28	37	2	1	6	0	0	7	2	7
128	Brushav	Almeida (M)	35	196	3	1	20	26	3	0	5	1	0	4	3	7
129	Brushav	Ragidising (M)	22	128	3	0	13	24	0	1	3	0	0	2	2	1
130	Brushav	Allaida-2 (M)	50	223	5	1	19	25	2	1	5	0	0	7	9	4
131	Brushav	Putitun (M)	22	137	0	0	11	16	1	0	2	0	0	2	2	3
132	Brushav	Titising (M)	32	197	6	0	26	36	0	0	10	0	0	4	3	6
133	Brushav	Tandanguda (M)	21	122	3	0	12	23	0	2	3	0	1	4	5	0
134	SERANGO	SERANGO-A	108	507	22	5	45	97	2	3	24	0	0	34	47	9
135	SERANGO	SERANGO-B	125	834	32	6	59	70	3	3	36	0	0	20	37	16
136	SERANGO	SERANGO-C	94	461	16	3	33	28	2	1	19	0	0	12	12	4
137	SERANGO	SERANGO-D	69	406	20	4	25	30	3	1	25	0	0	20	18	3
138	SERANGO	SERANGO-E	96	535	15	5	50	96	3	2	15	0	0	18	5	9
139	SERANGO	TARJASING	87	494	25	5	37	77	3	2	20	0	0	14	12	6
140	SERANGO	ROISING	34	232	17	4	23	25	2	2	14	0	0	7	9	3
141	SERANGO	KUMUDIA	32	165	10	1	20	15	1	0	9	0	0	5	4	2

142	TUMULO	TUMULO-A	94	559	10	4	43	40	2	2	7	0	0	12	11	5
143	TUMULO	TUMULO-B	83	414	10	3	31	45	2	1	7	0	0	10	9	7
144	TUMULO	TALAUL	57	159	5	1	33	55	1	1	6	0	0	11	15	8
145	TUMULO	RUNGRUNGBA	51	334	10	3	40	25	2	2	4	0	0	10	12	6
146	TUMULO	PANDURUNG	102	619	22	6	76	69	3	3	25	0	0	25	20	8
147	TUMULO	BUREISING	45	219	17	5	24	35	3	2	10	0	0	10	7	6
148	TUMULO	KADMASING	44	222	10	2	27	45	1	3	2	0	0	7	7	3
149	TUMULO	RAGIDI	60	159	12	2	24	30	1	1	12	0	0	8	8	4
150	TUMULO	SINDHIBA	35	176	11	5	19	20	2	1	4	0	0	5	6	2
151	TUMULO	MANEBA	46	186	7	5	21	18	1	1	7	0	0	4	3	2
152	TUMULO	ARANGUL	47	232	4	2	33	20	1	0	5	0	0	7	4	3
153	TUMULO	RANGALMET	35	138	6	2	8	9	0	2	6	0	0	6	7	3
154	TUMULO	AYODA	24	121	3	2	12	10	1	1	4	0	0	2	2	4
155	TUMULO	TUMCHAR	41	258	10	1	45	25	2	1	7	0	0	4	3	3
156	TUMULO	PUTTA	31	150	8	2	27	10	1	0	3	0	0	2	1	1
157	TUMULO	RAIKAL	15	88	3	1	6	4	2	1	1	0	0	3	0	0
15	TUMULO	JEERAI	10	43	5	1	5	3	0	0	1	0	0	1	0	0

8																
159	TUMULO	JADASING	28	160	4	2	24	17	1	1	3	0	0	2	2	2
160	TUMULO	TABARABA	12	78	4	2	14	10	0	1	2	0	0	3	0	2
161	TUMULO	KENGDA	28	157	6	2	12	7	1	0	3	0	0	1	1	0
162	Gumma	Gumma-A	98	459	20	2	32	29	1	1	12	0	0	2	1	6
163	Gumma	Gumma-B	95	507	24	1	47	35	0	1	11	0	0	1	1	9
164	Gumma	Gumma-C	96	433	21	3	37	25	1	2	10	1	2	3	4	7
165	Gumma	Gumma-D	82	388	18	1	37	19	1	0	14	0	0	2	2	5
166	Gumma	Gumma-E	68	367	23	4	26	28	3	1	8	0	0	5	4	5
167	Gumma	Gumma-F	70	351	12	1	20	22	1	0	10	0	0	4	5	8
168	Gumma	Kuttam	81	369	9	1	31	21	0	1	9	0	0	4	2	11
169	Gumma	K.C. Pur	101	480	14	2	30	28	1	1	15	0	0	5	5	11
170	Gumma	Sindising	65	143	10	0	20	14	0	0	8	0	0	4	3	4
171	Gumma	Dantada	60	249	6	2	23	16	1	1	10	0	0	2	2	4
172	Gumma	Kitumba	52	240	9	0	18	11	0	0	10	0	0	2	1	5
173	Gumma	Tanglida	78	314	5	1	42	25	0	1	11	0	0	3	4	6
17	Gumma	Jadada	15	85	2	0	9	5	0	0	8	0	0	1	2	1

4																
175	Gumma	Gumma Hatapada	90	353	8	2	34	10	1	1	12	0	0	4	3	6
176	Gumma	Sarsang	20	115	4	0	25	12	0	0	9	0	0	4	4	2
177	Gumma	Bariaconi	16	61	1	0	2	1	0	0	4	0	0	2	1	1
178	Gumma	Basidar	26	110	2	0	7	2	0	0	2	0	0	2	3	1
179	Gumma	Pidigila	14	61	2	0	3	0	0	0	6	0	0	1	1	3
180	Gumma	Urtartang	23	117	3	1	14	6	0	1	5	0	0	2	2	3
181	Gumma	Luib	24	125	4	1	9	2	1	0	5	0	0	2	1	2
182	Gumma	Ginda	28	55	2	0	5	1	0	0	4	0	0	1	2	0
183	Tarabha	Ashrayagada-A	98	503	11	4	40	25	2	2	10	0	0	10	8	5
184	Tarabha	Ashrayagada-B	102	517	8	3	35	16	1	2	12	0	0	8	9	10
185	Tarabha	Khariguda	35	205	6	2	27	10	1	1	9	0	0	4	5	3
186	Tarabha	Buruding	97	417	8	3	33	17	1	2	10	0	0	3	2	11
187	Tarabha	Guleijung	35	150	6	1	25	18	0	1	7	0	0	2	2	5
188	Tarabha	Pattimul	54	246	9	2	19	7	1	1	7	0	0	2	1	2
189	Tarabha	Linga	80	370	11	2	27	12	1	1	11	0	0	5	6	5
190	Tarabha	Tarabha	58	370	8	0	33	20	0	0	8	0	0	4	4	4

191	Tarabha	Indira Abas Colony	50	219	6	1	11	7	0	1	4	0	0	2	3	2
192	Tarabha	Samgaita	45	198	4	1	17	8	0	0	4	0	0	2	3	1
193	Tarabha	Jadasing	13	68	2	0	2	1	1	1	2	0	0	2	2	1
194	Tarabha	Pindub	25	107	4	2	8	1	2	0	5	0	0	1	2	1
195	Tarabha	Pattimul Colony	37	182	8	1	20	4	1	0	8	0	0	2	2	7
196	Tarabha	Tarabha Colony	35	133	3	1	11	5	0	1	4	0	0	3	4	2
197	Tarabha	Ragaising	26	123	2	0	6	1	1	1	2	0	0	2	2	1
198	B. Kolakote	B KOLAKOTE-A	107	574	7	11	46	29	5	6	18	1	1	25	29	7
199	B. Kolakote	B KOLAKOTE-B	65	322	12	1	25	14	0	1	12	0	0	12	7	7
200	B. Kolakote	B KOLAKOTE-C	59	308	10	5	23	11	4	1	13	0	0	9	16	6
201	B. Kolakote	JANGRITAL	33	171	4	3	17	9	0	3	8	0	1	10	4	1
202	B. Kolakote	JUNGJUNGALO	75	330	1	6	27	16	3	3	11	0	0	8	4	6
203	B. Kolakote	KULANG	65	352	12	8	33	13	4	4	11	1	0	19	14	9
204	B. Kolakote	SANO KOLAKOTE	60	328	2	6	29	12	2	5	15	1	0	18	13	2
205	B. Kolakote	SARUBUDA	32	186	1	3	11	4	0	3	6	0	0	9	5	3
206	B. Kolakote	TUMKOR	84	425	9	11	41	29	5	6	17	0	0	18	9	9

207	B. Kolakote	TARMANGADA	25	134	1	2	13	6	2	1	2	0	0	2	2	1
208	B. Kolakote	DUMBADA	30	169	2	0	12	5	0	0	7	0	0	3	2	1
209	B. Kolakote	RAGAIJUL	24	140	1	3	16	8	1	2	3	0	0	6	3	2
210	B. Kolakote	BANGUDISING	19	105	1	1	11	4	0	1	2	0	1	3	3	3
211	B. Kolakote	ANRUNGAL	41	193	3	4	11	5	2	2	7	0	0	5	4	2
212	B. Kolakote	AMBRANGSING	23	154	1	0	18	6	3	2	2	0	0	10	6	2
213	B. Kolakote	SINDRING	10	51	5	0	11	5	0	0	5	0	1	2	0	1
214	B. Kolakote	UDASING	25	130	2	1	31	22	1	0	5	0	0	4	3	5
215	Ragidi	RAGIDI	87	452	9	5	27	15	3	2	15	0	0	10	6	10
216	Ragidi	ENGEREDA-A	82	373	13	7	20	14	3	4	15	0	1	21	19	1
217	Ragidi	ENGEREDA-B	51	261	7	2	19	12	0	2	8	0	1	10	15	4
218	Ragidi	TUBURUDA	60	258	3	1	17	9	0	1	11	0	0	17	11	4
219	Ragidi	GADEBA	31	184	3	1	17	8	0	1	9	0	0	8	7	2
220	Ragidi	MARANDA	32	192	7	1	24	14	1	0	7	0	0	18	8	2
221	Ragidi	PINDAUL	31	165	1	2	8	6	0	2	6	0	0	11	9	0
222	Ragidi	TOMAIGARJANG	56	351	14	2	19	11	1	1	10	0	0	19	16	10
22	Ragidi	TALASING	43	250	8	2	37	22	1	1	11	0	0	15	5	7

3																
224	Ragidi	DANGASING	53	174	7	6	28	13	3	3	11	1	0	12	10	6
225	Ragidi	MADAUL	54	271	2	0	24	12	0	0	8	0	0	5	8	4
226	Ragidi	KULPADA	16	82	1	4	9	2	0	4	3	0	0	4	4	1
227	Ragidi	DHEPA	28	161	10	6	18	10	2	4	11	0	0	15	10	4
228	Ragidi	ABARING	17	108	4	0	14	7	0	0	4	1	0	2	1	1
229	Ragidi	PADURSING	23	125	1	2	15	9	1	1	1	0	0	3	7	3
230	Ragidi	KINDARUL	10	55	2	2	3	0	1	1	0	0	0	1	1	0
231	Gaiba	GAIBA A	132	495	23	0	3	2	23	18	20	12	15	12	13	23
232	Gaiba	GAIBA B	93	405	20	2	2	1	20	18	15	14	10	0	1	14
233	Gaiba	GAIBA C	130	574	35	5	3	2	32	25	22	20	10	10	10	35
234	Gaiba	BURUDA	70	383	12	1	1	4	12	15	20	20	15	1	1	10
235	Gaiba	ALIPUTA	26	133	2	0	0	0	4	10	8	10	13	0	1	5
236	Gaiba	ARTANA	40	253	3	3	3	0	12	18	14	18	16	2	3	5
237	Gaiba	SARGIASHING	69	325	4	0	1	0	10	18	11	10	12	1	1	5
238	Gaiba	T.TANDRANG	25	155	5	1	2	0	3	5	4	8	7	0	0	5
23	Gaiba	TANDRANG	85	447	4	0	2	0	26	20	18	14	12	1	4	5

9																
240	Gaiba	DHUKHIJUNG	61	319	4	1	3	1	15	21	21	6	5	3	0	0
241	Gaiba	BADIGAN	74	365	17	2	4	1		23	22	10	18	4	6	8
242	Gaiba	KIMBASHIN	55	291	4	0	0	0	4	13	13	8	6	0	0	19
243	Gaiba	RUMBATIN	42	209	3	0	0	0	11	9	13	8	6	3	1	4
244	Gaiba	ADIBLE	26	126	1	0	1	0	4	10	6	18	15	2	1	7
245	Parida	PARIDA	108	393	1	1	2	1	4	32	24	19	36	0	0	18
246	Parida	JANIGUDA	93	411	20	0	0	0	20	21	15	24	37	2	0	13
247	Parida	BAPANBUDI	71	301	16	1	1	0	16	16	13	26	14	0	0	10
248	Parida	TAMRADA	61	235	11	1	1	0	18	13	12	22	12	0	0	17
249	Parida	ADANGUDA	62	320	9	1	1	0	15	9	18	22	16	0	0	14
250	Parida	BADAGUDA	71	391	10	0	1	0	12	25	18	46	38	0	0	22
251	Parida	KUMULTAL	32	184	4	0	0	0	9	9	4	8	6	0	0	7
252	Parida	CHIRPALI	45	198	3	0	8	0	3	6	11	2	3	0	0	3
253	Parida	GOPALPUR	59	304	3	5	2	3	14	18	11	10	9	0	0	12
254	Parida	ARANDA	84	419	1	2	2	0	10	17	19	21	34	0	0	11
255	Parida	VALERY	64	265	0	6	4	2	14	13	14	21	27	0	0	8

256	Parida	PITARAGUDA	24	125	4	0	0	0	0	3	4	13	13	5	2	1
257	Parida	RAGIDI	20	112	7	0	2	0	6	4	1	13	17	5	4	0
258	Parida	BARUSING	30	194	1	0	0	0	9	6	4	9	12	0	0	7
259	Parida	KURUGASING	28	116	5	0	0	0	8	5	13	3	4	2	1	1
260	Parida	PADASAHI	13	65	2	0	1	0	4	3	4	2	10	0	0	0
261	Parida	JEDA	17	91	1	0	0	0	4	5	3	5	7	0	0	6
262	Parida	T.KIMBASING	30	157	0	0	0	0	5	5	4	8	6	0	0	2
263	Parida	PARIDA 2	62	229	4	1	0	1	24	8	9	18	23	0	0	10
264	Parida	G.KPUR	42	195	9	0	0	0	9	8	9	2	1	0	0	1
265	Parida	KABITIGUDA	18	91	1	1	1	0	5	5	6	6	8	0	0	3
266	Parida	GAMMANGUDA	31	140	0	0	0	0	6	4	2	3	2	2	0	3
267	Munising	BARNGSING-A	53	313	2	0	19	20	1	4	6	0	0	10	20	4
268	Munising	BARNGSING-B	60	297	9	0	22	54	1	2	14	0	0	3	8	5
269	Munising	S BARNGSING	33	179	2	1	14	20	2	2	9	0	0	9	5	2
270	Munising	KINTEISING	35	217	2	0	28	25	1	0	8	0	0	10	6	4
271	Munising	JANGLO	43	271	0	0	21	43	2	7	11	0	0	14	10	3

272	Munising	TALAZING	64	316	16	0	33	64	5	3	18	2	1	19	16	5
273	Munising	U KHILIMUNDA	49	229	4	0	29	21	1	1	19	0	0	8	11	3
274	Munising	T KHILIMUNDA	49	221	1	0	19	50	1	1	9	0	0	13	13	2
275	Ukhura	UKHURA	117	545	19	2	60	75	2	3	8	0	1	30	35	13
276	Ukhura	U UKHURA	80	520	9	0	45	30	0	0	18	0	0	18	15	9
277	Ukhura	MINJILI	78	382	21	2	30	18	3	4	14	0	0	21	24	5
280	Ukhura	MUNJILI	70	336	16	3	26	38	2	2	19	0	1	20	19	9
281	Ukhura	REDAL	67	301	8	2	40	20	2	3	8	0	0	12	15	3
282	Ukhura	SUKEI	66	341	7	1	22	58	0	1	8	0	1	13	17	5
283	Ukhura	LATURGADO	69	351	8	0	25	13	0	0	8	0	0	5	4	5
284	Ukhura	ANUKUMBA-A	108	513	14	0	33	78	2	6	16	0	2	23	30	7
285	Ukhura	ANUKUMBA-B	40	195	11	0	25	47	0	0	9	0	0	6	12	6
286	Ukhura	MALIARA	71	331	13	1	51	49	2	5	5	0	0	15	20	4
287	Ukhura	SARATAL	40	176	5	1	12	15	1	0	3	1	2	3	3	2
288	Ukhura	T SARI	46	241	1	0	22	27	1	0	11	3	1	9	8	4
289	Ukhura	U SARI	63	317	15	0	25	37	3	3	12	0	0	14	11	5
29	Munising	ABASING	68	336	6	3	29	47	7	4	12	0	0	21	17	8

0																
291	Ukhura	U MINIJILI	44	171	7	0	14	20	3	1	10	0	0	5	5	0
292	Ukhura	PUDEIDA	30	105	8	0	13	9	0	2	0	0	0	4	11	4
293	Ukhura	LABAR	29	145	7	1	14	7	0	1	5	2	1	6	4	6
294	Ukhura	PADALSAL SAHI	20	105	2	0	10	6	1	0	2	0	0	5	5	0
295	Ukhura	SANDIBA SAHI	20	119	2	0	9	7	0	0	3	0	0	2	2	2
296	Munising	TADASING SAHI	40	192	1	0	17	31	2	1	7	0	0	6	14	5
297	Munising	BARIDANG SAHI	21	95	1	0	11	9	0	0	3	0	0	3	3	2
298	Munising	BANSIBA SAHI	11	62	1	0	9	8	0	0	3	0	0	2	3	0
299	Munising	BARNGSING COLONY	25	127	0	0	12	15	0	0	3	0	0	5	4	0
300	Munising	RANGIDI	25	111	3	1	16	15	2	1	5	0	0	4	6	3
301	Ukhura	Rangoda	24	115	3	0	17	17	1	0	3	0	0	0	6	4
302	Munising	T ABASING	30	182	2	1	14	21	3	1	2	0	0	10	7	5
303	Ukhura	LAKISAR	27	128	4	1	18	13	1	0	4	0	0	2	5	1
304	Ajayagada	Ajayagada - A	71	332	24	2	1	2	26	44	64	0	0	11	22	7
305	Ajayagada	Ajayagada - B	54	244	8	0	1	0	10	25	34	0	0	8	6	4
30	Ajayagada	Jantar	61	321	8	1	2	1	8	40	44	2	1	18	32	6

6																
307	Ajayagada	Tibising	170	826	26	1	5	3	27	99	161	3	2	5	10	14
308	Ajayagada	Barusing	47	265	9	2	2	1	9	28	52	3	0	9	6	2
309	Ajayagada	Talimba	60	330	17	2	3	4	21	32	63	0	0	7	4	5
310	Ajayagada	Bantlida	114	587	8	1	3	2	14	52	30	0	0	7	15	5
311	Ajayagada	Kanti Sahi	47	215	8	0	0	0	8	25	17	0	0	5	4	3
312	Ajayagada	Rudhai	76	377	5	0	0	0	5	32	70	0	0	12	17	5
313	Ajayagada	Luhara	105	459	10	1	3	4	12	57	19	1	0	8	10	9
314	Ajayagada	Muli Sahi(M)	18	92	2	0	0	0	2	13	5	0	0	1	4	2
315	Bhubani	Bhubhani	116	551	20	2	7	5	29	35	92	0	0	10	29	5
316	Bhubani	Angada	65	323	2	0	3	1	6	35	39	1	0	10	1	8
317	Bhubani	Papada	39	244	4	0	2	2	4	22	35	0	0	5	8	5
318	Bhubani	Ragidi	74	377	17	1	2	1	18	35	62	2	1	7	7	8
319	Bhubani	Targi	42	252	9	0	1	1	10	28	32	0	0	2	2	1
320	Bhubani	Tidasing	93	464	2	1	1	4	2	39	25	0	0	14	16	10
321	Bhubani	Arbun	34	175	8	1	1	0	8	14	27	1	0	5	12	4
322	Bhubani	Changurd	54	239	6	2	3	3	6	21	6	6	3	6	7	3

323	Bhubani	Kulpat	47	238	9	0	1	2	10	28	39	0	0	4	3	7
324	Bhubani	Parsagarjang	36	205	4	1	0	1	4	19	23	2	0	8	9	3
325	Bhubani	Abasingh	43	210	5	0	2	1	7	17	32	0	0	9	8	8
326	Bhubani	Sandang	25	105	3	0	1	1	3	11	16	0	0	4	5	0
327	Bhubani	Sindhobur	26	141	1	0	2	1	1	23	25	4	0	11	8	1
328	Bhubani	Tarbul	29	140	1	0	2	1	1	13	33	1	1	3	3	2
329	Bhubani	Ameising	60	278	8	1	1	3	8	29	50	0	0	7	5	6
330	Bhubani	Kingdang	22	87	4	0	0	1	5	9	20	0	0	3	3	2
331	Bhubani	Ruguda(M)	33	169	4	0	0	0	4	10	35	0	0	4	2	0
332	Bhubani	Chitriguda(M)	16	65	1	0	0	0	2	4	14	0	0	3	2	0
333	Bhubani	Kinjaypadar(M)	15	73	5	0	0	0	6	13	19	0	0	1	2	3
334	Bhubani	Kumulsing(M)	13	66	0	0	0	0	0	7	9	1	0	1	0	0
335	Bhubani	Banimul(M)	12	65	0	0	0	1	0	10	14	1	0	5	1	2
336	Bhubani	Gudngarjang(M)	34	206	5	0	2	2	6	24	25	1	3	6	9	5
337	Bhubani	Singaring(M)	9	47	0	0	0	0	0	4	7	0	0	2	1	1
338	Bhubani	Kitumba(M)	16	119	8	0	2	1	8	15	22	0	0	4	7	3

339	Bhubani	Sindiba(M)	20	110	1	1	1	0	1	9	20	0	0	4	3	3
340	Bhubani	Pudial(M)	20	92	3	0	3	0	3	13	22	0	0	3	2	4
TOTAL			17722	84905	2647	471	5719	6870	1121	1784	5756	583	606	2472	2713	1648

ICDS Goshani:

Sl. No.	Gram Panchayat Name	Village Name	Total No. of HHs	Total Population	No. of HHs headed by Women	No. of HHs headed by PWD	Child Population		No. of Persons With Disability (PWD)		No. of Widow	No. of Orphans		No. of Aged Persons (60 and above)		No. of Pregnant and lactating mothers
							0-5 Years	6-14 Years	M	F		M	F	M	F	
1	Baghasala	Baghasala	516	1605	117	11	117	165	8	9	126	0	0	121	126	32
2	Baghasala	Kududa	106	405	15	1	25	28	5	2	24	0	0	15	25	8
3	Baghasala	7th Mile	61	253	13	1	23	32	7	3	17	0	0	3	7	3
4	Baghasala	Mandaldevi	108	382	24	0	23	26	3	0	33	0	0	35	34	4
5	Baghasala	Ranadevi	251	892	20	2	53	39	5	5	50	0	0	48	66	16
6	Baghasala	Tamaparakitha	259	878	13	2	70	67	5	8	55	0	0	40	45	18
7	Agrakhandi	Agarakhandi	160	618	33	0	37	31	5	0	48	0	0	38	57	4
8	Agrakhandi	Vinalla	340	1689	49	17	185	231	17	12	108	0	0	82	100	35
9	Agrakhandi	Badagam	185	764	15	1	49	76	4	6	48	0	0	50	54	11
10	Agrakhandi	Bapujipentha	242	973	32	4	67	48	8	2	40	0	0	48	34	11
11	Machamara	Machamara	354	1282	115	14	85	138	22	15	120	0	0	69	90	25
12	Machamara	Rajapaur	359	1526	49	14	102	181	13	10	77	3	2	75	99	23
13	Machamara	Aiyanabanjiri	18	80	2	0	10	12	0	0	2	0	0	1	2	1
14	Kontragada	Kontragada	261	1100	31	10	72	58	16	1	113	0	0	66	65	12
15	Kontragada	Ariba	182	515	44	0	41	43	3	1	59	0	0	62	63	8
16	Kontragada	Adasing	60	242	15	2	24	37	2	0	11	0	2	9	10	5
17	Kontragada	Uppar Adasing	28	137	6	1	13	28	1	0	6	0	0	3	2	2
18	Kontragada	Jakarabandha	41	169	4	0	8	13	1	4	9	0	1	8	13	4
19	Kontragada	Landahati	49	188	15	0	15	30	0	0	15	0	0	2	5	5
20	Kontragada	Jemadeipur	47	185	5	1	14	21	3	6	8	0	0	9	11	4
21	Bomika	Bomika	205	835	31	6	55	87	12	5	54	0	0	66	66	11

22	Bomika	Badadeulla	91	385	7	2	28	63	7	4	22	1	0	17	11	7
23	Bomika	Sanadeulla	34	135	8	2	10	17	0	2	13	0	0	6	8	2
24	Bomika	Sailada	216	706	19	4	64	83	8	7	56	0	0	28	46	17
25	Bomika	chintapalli.	44	196	11	1	18	33	2	1	14	0	0	8	11	3
26	Badakaturu	Adagam	91	352	20	1	6	29	6	5	25	0	0	27	23	3
27	Badakaturu	Badakaturu	214	943	25	0	13	91	5	7	59	0	0	52	50	11
28	Badakaturu	Chatrapur	204	1192	38	8	17	85	7	8	59	0	0	59	60	12
29	Badakaturu	Kacharanipeta	38	158	9	0	3	25	1	1	12	0	0	12	13	3
30	Badakaturu	Kasimpeta	41	135	2	2	3	10	2	1	10	0	0	20	24	1
31	Badakaturu	Sanakaturu	103	387	15	2	11	30	4	0	30	0	0	40	39	4
32	Badakaturu	Gandhinagar	30	152	2	1	3	18	1	1	9	0	0	5	7	4
33	Badakaturu	Sariapalli	156	675	47	6	9	45	7	5	47	0	0	49	49	5
34	Ghorani	Ghorani	278	1313	31	3	31	138	5	9	56	0	0	60	58	17
35	Ghorani	Damapur	56	262	24	0	11	33	0	0	25	0	0	16	21	1
36	Ghorani	Makhanpalli	39	148	11	0	9	15	1	0	11	0	0	6	8	1
37	Ghorani	Narharipur	80	384	21	0	9	28	3	3	25	0	0	14	14	7
38	Ghorani	Ratanasing	55	257	12	0	8	18	2	1	12	0	0	8	12	5
39	Ghorani	Kanheipadar	23	110	5	0	8	13	1	0	5	0	0	4	6	0
40	Ghorani	Kujuni	37	163	9	0	9	28	1	1	9	0	0	6	5	2
41	Gosani	Ankudi	156	504	19	2	38	51	5	2	51	0	1	48	54	9
42	Gosani	B.Nilapur	134	482	19	8	31	36	7	4	45	0	0	25	37	7
43	Gosani	Englishpentha	66	209	9	2	7	27	1	1	17	0	0	19	26	1
44	Gosani	Gosani	210	625	28	0	42	15	6	5	33	0	0	18	28	6
45	Gosani	Utterselli	100	395	30	0	29	42	6	3	30	0	0	23	11	13
46	Gosani	Jangalapadu	252	810	48	4	65	67	7	3	56	0	0	265	278	10
47	Gosani	Mahadeipur	148	566	34	9	38	54	6	4	30	1	0	25	31	5
48	Gosani	Kaithada	119	469	24	1	36	45	5	2	37	0	0	23	35	6
49	Gosani	Biranarayananpur	50	206	7	0	19	19	0	5	4	0	0	5	6	4
50	Gosani	Swagimahadeipur	26	129	1	0	10	4	0	1	5	0	0	2	6	1
51	Saradhapu r	Gajapatinagar	51	238	3	1	13	10	1	0	11	0	0	10	10	1
52	Saradhapu	Jubarajapur	141	655	20	0	43	50	8	7	41	0	0	28	27	8

	r															
53	Saradhapur	Kamadhenu	50	255	2	0	9	25	0	0	10	0	0	7	5	5
54	Saradhapur	N.Kamadhenu	40	184	1	0	8	3	0	0	5	0	0	9	6	3
55	Saradhapur	Saradhapur	234	996	46	0	70	67	6	3	45	1	4	112	94	23
56	Saradhapur	SNDPentha	89	295	15	0	24	31	3	4	16	0	0	17	19	4
57	Sabara	Andharijhulla	45	219	2	0	14	25	2	0	20	0	0	42	34	3
58	Sabara	Hatibadi	40	152	3	0	16	7	1	0	5	2	0	4	5	3
59	Sabara	Chintapalli	60	307	30	0	11	11	2	0	12	1	0	10	8	3
60	Sabara	Padmapur	84	293	12	3	14	14	2	1	12	1	1	5	4	5
61	Sabara	S.sabara	48	188	8	0	18	18	0	1	4	0	0	8	12	1
62	Sabara	Harish Ch.Pur	118	543	19	2	49	50	0	0	21	0	0	49	18	10
63	Sabara	S.Talasing	69	295	17	0	28	45	3	1	27	0	0	4	8	5
64	Sabara	S.Chintapalli	19	96	1	0	9	9	0	1	7	0	0	4	9	3
65	Sabara	G.Talasing	157	628	12	0	34	56	1	3	40	0	0	24	22	11
66	Sabara	Sabara	147	612	6	2	40	25	1	2	32	0	1	19	21	13
67	Garabandha	Balajipur	85	284	0	3	30	14	2	1	12	1	1	5	4	5
68	Garabandha	Garabandha	556	2062	83	7	201	140	7	6	123	2	0	36	44	40
69	Garabandha	Kolasing	40	156	0	0	22	28	0	0	10	0	0	5	3	2
70	Garabandha	Marigudi	60	118	1	0	12	10	0	0	0	1	2	3	1	1
71	Garabandha	Koyakanda	25	114	3	0	4	3	0	0	7	0	0	0	2	2
72	Garabandha	Magada	22	89	4	0	13	10	0	0	8	0	0	3	7	2
73	Garabandha	Tala Drgam	17	81	4	0	15	8	0	0	5	0	0	1	0	2

74	Garabandha	R.Ch.Pur	113	523	9	0	56	27	0	2	21	0	0	8	14	15
75	Kharsanda	Badua	167	646	53	2	48	38	1	2	34	0	0	37	37	18
76	Kharsanda	Barlanda	74	365	27	0	52	30	1	0	26	0	0	20	20	4
77	Kharsanda	Jarlanda	37	185	4	1	27	10	2	0	3	0	0	6	4	5
78	Kharsanda	Kharsanda	441	1881	90	7	134	133	14	6	131	0	0	260	264	38
79	Kharsanda	Angarada	24	100	7	0	12	14	1	2	7	0	0	4	2	2
80	M.S.Pur	Battisiripur	211	771	77	9	84	71	0	0	77	0	0	49	49	12
81	M.S.Pur	Buguda	116	450	21	0	43	43	4	4	40	0	0	20	18	9
82	M.S.Pur	M.N.Peta	80	330	13	0	16	18	2	2	28	0	0	13	15	2
83	M.S.Pur	M.S.Pur	140	430	39	2	13	28	5	2	40	0	0	25	20	10
84	M.S.Pur	Luhasiripur	27	110	3	2	6	12	0	0	3	0	0	3	4	1
85	M.S.Pur	Rautapur	86	204	20	1	19	21	6	1	30	0	0	29	20	5
86	M.S.Pur	S.Rautapur	32	129	15	2	27	12	2	1	20	0	0	10	15	4
87	M.S.Pur	Singipur	85	330	21	1	36	30	1	1	22	0	0	12	15	8
88	M.S.Pur	Mahadeipur	25	95	3	0	14	12	0	0	0	0	0	4	5	1
89	M.S.Pur	Tatagumuda	209	808	34	6	67	58	7	1	40	0	0	39	40	21
90	M.S.Pur	T.S. Pur	47	203	3	1	16	18	1	0	4	0	0	5	5	3
91	Uppalada	Chandankhala	134	449	15	0	32	82	5	0	30	0	0	25	20	11
92	Uppalada	Kharada	35	176	2	0	37	40	1	2	2	0	0	60	60	6
93	Uppalada	Patikota	264	616	13	1	52	96	7	5	23	0	0	47	46	17
94	Uppalada	R. Sitapur H.Sahi	64	307	1	0	31	34	1	0	17	0	0	17	17	14
95	Uppalada	R.Sitapur	322	1095	30	0	90	92	8	3	87	0	0	110	107	24
96	Uppalada	Uppalad	484	2242	88	3	215	216	5	3	155	0	0	100	112	45
97	Uppalada	Burjiguda	18	99	5	0	15	18	1	1	8	0	0	8	12	2
98	Tatipeti	Tatipeti	645	2774	118	8	67	232	16	17	167	0	2	130	138	14
99	Tatipeti	Adava	148	539	1	0	23	58	4	1	52	0	0	32	30	0
100	Tatipeti	Gollagam	84	315	0	0	5	20	3	4	10	0	0	7	8	5
101	Bhuskudi	Bhuskudi	577	2786	119	12	37	241	17	19	141	0	2	184	170	16
10	Bhuskudi	Lingipur	117	540	12	0	7	51	4	6	26	0	0	25	30	4

2																
103	Gurandi	Gurandi	965	4501	85	27	177	432	28	18	366	0	0	159	159	35
104	Kerandi	Amara	107	493	16	1	63	70	1	3	34	0	0	30	30	5
105	Kerandi	B.Sitapur	176	683	51	0	69	73	2	1	45	0	0	25	32	10
106	Kerandi	Dalimbhapur	70	315	0	0	38	27	10	0	30	0	0	20	25	7
107	Kerandi	Deviti	158	798	22	0	64	50	3	1	27	0	0	34	30	18
108	Kerandi	Kerandi	444	1580	74	12	130	101	9	10	116	0	0	100	83	27
109	Kerandi	Dhamunigam	253	1055	12	8	74	125	6	7	59	0	0	40	47	18
110	Kerandi	Ramasagar Chaka	73	281	3	0	21	15	2	0	13	0	0	6	7	6
111	Katalakaitha	Anrada	53	238	13	3	24	17	3	3	15	0	0	15	16	2
112	Katalakaitha	Jajapur	463	2339	61	21	230	205	23	11	100	0	0	79	100	40
113	Katalakaitha	Katalakaitha	269	1321	53	2	94	129	9	4	61	0	0	79	50	19
114	Katalakaitha	Dr.Banjiri	83	370	19	0	30	61	7	3	28	0	0	18	10	5
115	Katalakaitha	Marakada	67	536	0	0	31	21	3	3	21	0	0	40	49	11
116	Katalakaitha	Nuagam	51	257	5	0	39	40	2	2	10	0	0	15	10	5
117	Katalakaitha	Prsurampur	27	174	2	1	18	41	3	1	3	0	0	14	10	4
118	Katalakaitha	Puduni	76	286	10	1	28	15	1	0	13	0	0	11	11	3

119	Katalakaitha	Ramaswamipur	130	530	7	0	51	25	0	0	6	0	0	15	20	8
120	Katalakaitha	Sidhipalam	64	284	20	1	30	43	1	4	26	0	0	22	22	3
121	Katalakaitha	Tulasipadu	52	248	9	0	27	23	1	4	17	0	0	9	9	7
122	Katalakaitha	Mahadeipur	16	100	5	0	16	6	0	0	5	0	0	2	3	2
123	Katalakaitha	R.DamudharVihar	100	472	5	0	27	23	0	0	15	0	0	10	17	1
124	Katalakaitha	R.Indira Nagar	110	408	7	0	35	44	0	1	7	0	0	30	20	7
125	Labanyagada	L.Gada	308	1416	31	2	141	227	3	2		0	0	53	101	46
126	Labanyagada	Jagarnathapur	4	9	0	0	4	0	0	0	0	0	0	0	0	1
127	Labanyagada	Maudipalli	67	272	13	0	27	29	1	0	23	0	0	7	11	3
128	Labanyagada	Maringi	56	287	12	3	31	28	0	0	15	0	0	28	29	4
129	Labanyagada	Deopur	88	398	13	0	25	61	0	0	36	0	0	36	42	2
130	Labanyagada	Bhaliasahi	40	100	0	0	14	20	0	0	3	0	0	5	3	3
131	Labanyagada	Binjigiri	25	50	0	0	7	15	0		7	0	0	8	8	0
132	Labanyagada	Burupadu	25	100	0	0	7	20	0	0	10	0	0	3	5	1
133	Labanyagada	K.Rautapur	65	335	0	0	28	52	0	0	23	0	0	7	6	2
134	Labanyagada	Pilligam	43	195	3	0	17	27	0	0	17	0	0	11	7	5
13	Labanyaga	S.Rautapur	34	165	6	0	16	18	0	0	0	0	0	7	8	3

5	da															
136	Labanyagada	G.Mettu	43	180	9	0	16	13	0	1	9	0	0	3	7	5
137	Labanyagada	U.Rautapur	34	151	10	0	8	13	1	0	7	0	0	5	4	3
138	Labanyagada	B.Kondagam	36	122	8	0	0	0	0	0	8	0	0	0	0	7
139	Labanyagada	Kansada	39	200	5	0	0	0	1	0	5	0	0	0	0	4
140	Rampa	Rampa	66	298	7	1	12	21	1	0	7	0	0	15	12	4
141	Rampa	Daspur	32	144	6	0	17	19	0	0	6	0	0	20	28	2
142	Rampa	Bhimapur	45	183	6	0	17	21	0	0	14	1	0	5	5	3
143	Rampa	Badahnsaa	139	687	60	0	64	87	7	3	52	0	0	29	34	7
144	Rampa	Tarambha	43	203	9	0	35	31	0	0	9	0	0	5	6	7
145	Rampa	Burujhulli	57	249	2	0	27	39	1	0	4	0	0	8	9	7
146	Rampa	Burugam	26	125	1	0	15	21	1	0	1	0	0	2	1	3
147	Rampa	Burusahi	30	118	3	0	11	8	0	0	0	0	0	4	7	3
148	Rampa	Danguashi	21	99	0	0	11	19	0	0	4	0	0	2	2	3
149	Rampa	Bhuyasahi	34	167	16	0	24	36	3	0	17	0	0	5	10	6
150	Rampa	Lingipur Colony	60	221	16	0	24	36	3	0	17	0	0	5	6	6
151	Rampa	Lingipur	46	191	5	0	17	21	3	1	10	0	0	5	7	3

152	Rampa	Anandapur	29	139	6	1	10	14	1	1	7	0	0	7	4	0
153	Rampa	Deulla	52	244	6	0	30	42	1	0	15	0	0	5	6	4
154	Rampa	Gangabada		143	6	0	12	36	1	1	6	0	0	2	0	3
155	Rampa	S.Uruda	64	330	5	0	26	22	0	0	8	1	8	0	0	9
156	Rampa	K.Uruda	111	589	33	5	33	53	5	0	22	0	0	4	0	1
157	Rampa	Podasahi	42	153	0	0	12	25	0	0	10	0	0	5	5	2
158	Rampa	Lumunda	35	110	0	0	10	15	0	0	8	0	0	5	8	2
159	(PKD) Municipality	(PKD) Municipality	9516	37683	593	58	2222	2536	79	65	2350	1	3	1320	1438	375
		Total	29088	118849	3687	368	7937	10178	630	440	7294	17	30	5833	6190	1662

Mahona ICDS Information:

Sl. No.	Gram Panchayat Name	Village Name	Total No. of HHs	Total Population	No. of HHs headed by Women	No. of HHs headed by PWD	Child Population		No. of Persons With Disability (PWD)		No. of Widow	No. of Orphans		No. of Aged Persons (60 and above)		No. of Pregnant and lactating mothers
							0-5 Years	6-14 Years	M	F		M	F	M	F	
1	Karchabadi	**karchabadi**	100	480	8	1	35	23	2	0	19	0	1	28	33	18
2	Karchabadi	**k' adava**	59	282	5	0	22	32	0	0	5	1	0	8	3	5
3	Karchabadi	**Rakesh panka**	55	271	13	1	12	11	3	2	18	0	0	4	10	4
4	Karchabadi	**B.Raising**	58	278	17	0	28	12	0	1	23	0	0	2	8	5
5	Karchabadi	**Budring**	46	192	7	3	18	12	3	0	7	0	0	7	4	4
6	Karchabadi	**Lakharipeta**	67	301	21	1	24	16	1	0	21	0	1	9	18	7
7	Karchabadi	**Rajma**	69	316	15	4	50	25	6	2	23	2	0	6	9	8
8	Karchabadi	**T.Raising**	178	741	22	0	71	44	4	4	22	2	0	22	26	14
9	Karchabadi	**Dhepalanju**	59	162	7	5	46	26	5	3	7	0	0	4	4	3
10	Karchabadi	**Jagarsingh**	28	136	8	0	15	10	0	0	8	0	0	3	6	3
11	Karchabadi	**Khajuripada**	50	310	6	3	48	24	2	1	14	0	1	10	14	11

12	Karchabadi	**Guptima**	25	110	5	1	11	5	4	2	6	3	2	0	0	1
13	Karchabadi	**Kutiguda**	66	335	5	1	46	23	2	2	10	0	0	5	8	7
14	Karchabadi	**Luduhueri**	19	73	5	0	12	4	1	0	8	0	0	0	0	1
15	Karchabadi	**Galma**	22	75	10	0	31	21	0	0	9	2	2	0	2	4
16	Karchabadi	**Ratma**	23	118	10	0	18	8	0	0	13	0	0	5	5	1
17	Karchabadi	**Santi nagar**	47	234	5	2	38	22	2	0	5	1	1	7	9	3
18	Karchabadi	**Paligajapati**	30	136	4	0	24	12	1	0	5	1	0	2	4	5
19	Karchabadi	**K. nuasahi**	27	148	7	0	22	9	0	0	7	0	0	7	7	2
20	Karchabadi	**Gudrisahi**	18	88	1	0	6	6	0	1	5	2	1	2	3	3
21	Karchabadi	**R.nuasahi**	27	148	7	0	22	0	0	0	7	0	0	7	7	2
22	Karchabadi	**Raldipanka**	22	124	5	1	22	9	0	1	5	0	0	3	5	4
23	Karchabadi	**Dangarigam**	17	101	3	0	6	9	0	0	5	0	0	1	0	4
24	Karchabadi	**Muktinagar**	30	139	5	2	20	8	3	0	5	3	0	1	4	3
25	Karchabadi	**Chapatpanka**	37	159	7	1	31	12	1	2	7	0	0	4	8	1
26	Karchabadi	**Paramanga**	38	146	10	2	19	9	1	1	8	0	0	5	7	4
27	Karchabadi	**Kharikuti**	20	109	4	0	19	5	0	2	3	0	0	3	1	4
28	Karchabadi	**Ramnaju**	19	99	5	0	16	9	0	0	7	0	0	4	2	2

29	Karchabadi	**U.Budring**	20	90	1	0	11	5	0	0	1	0	0	1	1	4
30	Karchabadi	**Nundrupadasahi**	12	62	3	1	11	6	1	1	5	0	0	0	0	0
31	Karchabadi	**Chirupadar**	11	55	7	0	12	6	0	1	7	0	0	2	1	3
32	Karchabadi	**R.K. Nuasahi**	17	97	3	0	17	9	0	1	6	0	0	2	3	1
1	Badasindhiba	**Badasindhiba**	81	371	13	2	23	21	3	2	23	0	0	12	22	10
2	Badasindhiba	**Bariabandh**	51	280	3	1	12	13	2	2	6	4	5	3	6	7
3	Badasindhiba	**Dariamba**	79	400	11	0	19	27	0	2	15	0	0	18	13	5
4	Badasindhiba	**Jamdhio**	74	346	0	0	29	27	2	4	10	0	0	15	15	16
5	Badasindhiba	**Dekasindhiba**	92	468	9	0	21	38	0	0	9	0	0	0	0	12
6	Badasindhiba	**Khariguma-1**	113	664	24	0	34	39	2	1	33	1	1	4	7	5
7	Badasindhiba	**Chadiapada**	72	335	3	3	42	35	4	0	5	0	0	11	13	14
8	Badasindhiba	**Ruaamba**	54	312	0	0	18	23	0	0	5	4	4	9	14	5
9	Badasindhiba	**Kutimera**	20	109	4	0	9	7	1	0	1	0	0	3	3	2
10	Badasindhiba	**Merdamuli**	26	128	2	4	12	6	4	1	3	0	0	4	0	5
11	Badasindhiba	**Kadmuli**	37	209	0	0	15	11	0	0	13	0	0	19	15	6
12	Badasindhiba	**Gandhinagar**	32	192	2	0	23	6	1	0	7	0	0	6	8	4

13	Badasindhiba	**Dimiripankal**	40	208	3	0	8	9	0	1	8	4	3	6	2	2
14	Jubo	**Jubo**	101	563	3	1	43	48	0	0	11	1	0	10	5	9
15	Jubo	**Bom**	23	120	1	0	12	8	1	2	1	0	0	6	8	7
16	Jubo	**Panaguda**	70	407	8	2	33	37	1	4	13	0	1	12	12	14
17	Jubo	**Dumdrum**	140	953	9	2	38	49	3	6	13	2	5	26	24	12
18	Jubo	**Nundruj**	77	395	16	1	20	23	1	1	18	0	0	10	2	10
19	Jubo	**Bhaliaganda**	24	130	0	0	9	16	0	0	3	1	0	4	2	0
20	Jubo	**Gadring**	23	110	0	0	10	13	0	0	2	0	0	3	2	3
21	Jubo	**Pidihari**	30	209	0	0	18	22	0	1	8	0	0	3	3	3
22	Jubo	**Dekabandh**	30	365	4	1	15	15	1	0	4	0	0	3	4	9
23	Jubo	**Dundiguda**	34	199	0	0	12	12	0	0	2	1	0	3	4	3
24	Jubo	**Pengam**	24	116	0	1	10	7	1	0	4	0	0	5	4	3
25	Jubo	**Goimera**	25	138	23	2	13	10	1	1	5	2	0	0	0	4
26	Jubo	**Akhubada'N'sahi**	24	140	1	0	14	14	0	0	3	0	0	5	3	2
1	Mohana	Mohana	1094	4340	142	11	180	182	26	10	197	2	2	97	120	64
2	Mohana	Rangmatia	188	868	6	5	27	21	7	7	12	2	2	7	9	17
3	Mohana	Dhanupanka	55	329	13	2	9	10	0	2	17	0	0	16	9	3

4	Mohana	Kanteikoli	116	472	10	3	35	22	1	2	10	2	2	2	2	9
5	Mohana	Betarsing	70	303	69	2	37	21	4	4	9	0	0	16	14	8
6	Mohana	Ladurma	33	141	1	2	16	8	2	1	1	1	0	3	1	4
7	Mohana	Khariguda	135	580	12	10	66	36	3	7	16	0	0	5	7	16
8	Mohana	Balipanka	89	415	32	0	34	19	0	0	23	0	0	7	14	0
9	Mohana	Hueri	63	229	32	0	22	33	1	1	23	0	0	5	12	3
10	Mohana	Gudriguda	36	213	1	1	24	12	2	2	6	0	0	7	11	6
11	Mohana	Kharikua	46	212	1	1	24	12	0	0	2	2	1	5	6	2
12	Bdakhani	Badakhani	183	905	19	3	104	53	5	5	33	8	4	20	10	14
13	Bdakhani	Buldapanka	24	121	2	0	18	10	1	0	4	0	0	3	2	5
14	Bdakhani	Anlaguda	43	201	7	0	6	7	0	1	7	1	2	4	11	0
15	Bdakhani	Saanakhani	75	372	11	3	27	17	3	4	11	10	2	6	6	9
16	Bdakhani	Karnjkua	28	155	2	0	23	10	0	0	4	3	0	4	0	3
17	Bdakhani	Deulakhani	50	329	3	0	19	21	3	4	9	6	5	2	5	4
18	Bdakhani	Malipadar	47	226	2	8	26	14	4	2	8	0	0	5	9	3
19	Pindiki	**Pindiki'o'sahi**	148	679	10	6	45	51	9	6	31	3	0	34	36	13
20	Pindiki	**Kamiliguda**	32	150	8	1	21	9	0	1	14	0	0	2	6	3

21	Pindiki	**Pratappur**	52	256	3	2	31	13	0	2	12	0	0	7	15	6
22	Pindiki	**Kirting'p'sahi**	64	322	12	3	42	16	0	0	12	0	0	8	12	10
23	Pindiki	**Padaamba**	29	175	0	0	14	7	0	0	7	0	0	9	8	1
24	Pindiki	**Hundipadar**	31	149	4	1	12	6	1	0	4	3	1	3	5	7
25	Pindiki	**Daliamba**	18	125	1	0	13	4	0	0	1	0	0	0	0	2
26	Pindiki	**Nijuma**	31	165	4	10	5	0	0	0	4	3	4	0	2	4
27	Pindiki	**Jhatikasahi**	50	254	6	0	37	19	0	1	7	1	1	6	6	6
28	Pindiki	**Naringi**	81	355	11	3	51	28	4	1	15	5	2	8	14	5
29	Pindiki	**Kumbhimera**	64	249	29	1	37	19	0	0	28	0	0	3	16	6
30	Pindiki	**Kumbharsahi**	29	137	1	5	22	10	1	0	9	0	0	6	1	2
31	Pindiki	**Narayanpur**	26	150	0	0	29	16	1	0	1	0	0	5	3	5
32	Liligada	**Dengasargi**	85	368	7	3	41	19	3	1	15	3	0	9	14	2
33	Liligada	**Titimery**	44	199	7	2	27	20	0	0	5	4	0	0	0	5
34	Liligada	**Endrima**	41	267	5	0	26	15	0	0	3	2	3	3	4	5
35	Liligada	**Nundruguda**	40	198	5	0	38	12	0	0	8	1	2	6	13	6
36	Liligada	**Kirama**	33	142	3	0	24	14	0	0	7	0	0	6	9	6
37	Liligada	**Hikirikupa**	45	217	8	3	11	10	0	3	10	0	0	0	6	3

38	Liligada	**Dhepapadar**	50	210	6	0	10	9	2	0	10	0	0	0	6	2
39	Liligada	**Marchima**	69	245	19	2	10	15	0	0	19	0	0	6	10	3
40	Liligada	**Kamiliguda**	32	150	9	0	12	9	0	1	16	0	0	3	6	2
41	Luhagudi	**L'gudi 'O' Sahi**	202	1083	57	5	52	46	11	8	58	0	1	39	51	13
42	Luhagudi	**Kamalapur**	85	376	14	6	40	25	5	3	15	1	0	13	10	7
43	Luhagudi	**Kandhagani**	63	246	20	0	38	18	0	0	22	1	0	10	16	7
44	Luhagudi	**Madhuraamba**	54	369	1	0	41	21	3	2	13	0	0	5	14	9
45	Luhagudi	**Denginipadara**	71	352	16	4	62	30	4	6	20	1	1	6	16	14
46	Luhagudi	**Kechapanka**	54	269	6	1	27	20	2	2	19	0	0	1	4	1
47	Luhagudi	**Balibada**	60	309	7	2	45	20	3	0	11	0	0	9	12	6
48	Luhagudi	**Gutuma**	23	114	12	1	12	8	1	1	15	0	0	4	17	1
49	Luhagudi	**Chatabari**	23	112	11	0	41	21	3	2	18	0	0	10	16	3
50	Luhagudi	**Podasankha**	28	134	10	0	16	7	0	1	10	1	0	2	8	5
51	Luhagudi	**Sirishapada**	32	136	4	1	15	9	0	0	4	1	0	3	1	4
52	Luhagudi	**Pendrakhal**	22	117	2	2	10	17	2	2	3	1	1	7	8	3
53	Luhagudi	**Dholamba**	38	173	6	0	26	16	0	0	8	0	0	6	5	4
54	Merapalli	**Bandhaguda**	111	598	23	1	92	44	2	4	23	1	1	14	14	16

55	Merapalli	**Bhaliasahi**	72	403	19	4	22	29	2	1	19	0	1	7	7	7
56	Merapalli	**Gochaguda**	60	439	9	4	35	17	5	7	9	1	0	7	6	10
57	Merapalli	**Ludru**	83	426	19	1	36	19	1	2	26	0	0	10	27	7
58	Merapalli	**K.Kalameri**	47	217	21	0	22	9	0	0	18	0	0	4	14	7
59	Merapalli	**Kunkuni**	59	277	9	0	41	21	0	0	9	0	0	8	7	8
60	Merapalli	**Merama**	45	310	12	0	25	13	0	0	12	0	1	1	3	6
61	Merapalli	**Merapali**	106	467	10	5	50	25	3	1	20	0	0	10	8	0
62	Mandimera	**Mandimera**	70	216	6		17	29	1	5	6	0	0	4	2	3
63	Mandimera	**Budhagam**	55	305	7		19	23	0	0	9	0	0	8	10	10
64	Mandimera	Gunjipanka	36	210	7	0	12	20	0	0	7	0	0	7	8	7
65	Mandimera	Bandhaguda	38	234	4	0	9	17	2	1	7	0	0	2	6	6
66	Mandimera	Jangudi	51	216	11	0	23	16	1	3	11	0	0	9	6	9
67	Mandimera	Luding	30	156	1	0	6	7	3	0	8	0	0	3	2	3
68	Mandimera	Kalepanka	26	160	3	0	10	7	0	0	6	0	0	7	3	2
69	Mandimera	Govel	32	158	6	0	10	8	1	0	5	0	0	2	3	5
70	Mandimera	Lekharigam	29	149	6	0	9	11	1	1	6	0	0	6	1	4
71	Raipanka	Raipanka	84	415	10	0	23	31	2	3	10	0	0	20	34	10

72	Raipanka	Mandrabaju	61	349	9	0	27	23	0	0	9	0	0	18	35	10
73	Raipanka	Gudripanka	61	380	8	0	17	26	1	1	8	0	0	9	8	14
74	Raipanka	Raba	55	327	10	0	13	18	2	2	10	0	0	8	10	6
75	Raipanka	Sikilima	59	290	1	0	20	16	1	2	14	0	0	2	8	4
76	Raipanka	Udaripanka	63	309	2	0	23	20	0	4	7	0	0	17	5	14
77	Raipanka	Gadring	50	252	4	0	13	15	1	3	8	0	0	7	6	4
78	Raipanka	Tikilima	24	158	5	0	7	6	0	0	5	0	0	4	3	7
79	Raipanka	Likiguda	15	78	2	0	5	9	1	0	4	0	0	3	2	5
80	Raipanka	Usahi mandrabaju	27	135	5	8	13	5	0	1	3	0	0	2	3	4
81	Raipanka	Garada	32	158	6	0	13	5	0	0	4	0	0	2	1	3
82	Raipanka	Kirlibaju	11	52	2	0	5	6	0	0	3	0	0	3	1	3
83	Raipanka	Kadkadma	28	146	2	0	11	17	0	1	9	0	0	14	8	5
84	Raipanka	Pchipanka	21	117	3	0	12	7	0	0	3	0	0	3	6	1
85	Raipanka	Kaoringiju	31	183	13	0	13	14	2	3	5	0	0	10	6	4
86	Guluba	**Guluba'O'sahi**	88	382	25	4	46	17	2	2	25	0	0	30	30	6
87	Guluba	**Guluba'A'sahi**	56	272	15	2	32	16	2	1	15	0	0	8	5	11
88	Guluba	**Galimera**	47	193	5	1	38	12	2	0	8	0	0	5	5	7

89	Guluba	**Rumesh**	56	307	4	3	31	13	3	0	20	0	0	5	8	8
90	Guluba	**Jarganda**	67	334	3	0	39	17	2	2	30	1	0	4	3	9
91	Guluba	**Mutaguda-1**	33	202	2	8	33	21	4	4	9	0	0	3	3	9
92	Guluba	**Ludiguda**	47	204	4	0	45	15	1	4	5	2	1	3	3	9
93	Guluba	**Hataganda**	50	270	9	1	35	19	1	2	12	0	0	4	5	5
94	Guluba	**Kudikima**	67	298	12	2	47	23	2	0	12	0	0	9	8	13
95	Guluba	**Rapiti**	32	162	3	1	25	13	0	1	10	0	0	5	3	4
96	Guluba	**Kasmera**	34	132	6	1	58	15	0	0	13	0	0	4	3	10
97	Guluba	**Sindhiba**	65	316	11	1	50	16	1	0	11	0	0	8	1	6
98	Guluba	**Paramguda**	49	245	10	3	36	15	5	6	8	0	0	5	7	5
99	Guluba	**Mutaguda-2**	50	289	8	4	40	21	2	3	8	0	0	4	4	9
100	Guluba	**Kalema**	80	308	6	1	55	18	2	0	6	1	1	4	4	7
101	Guluba	**Hatpadasahi**	43	210	3	5	20	15	0	1	5	1	0	10	5	3
102	Guluba	**Kampada**	26	117	1	0	18	8	0	0	1	0	0	2	3	1
103	Guluba	**Kapilipaju**	28	155	2	8	30	16	4	4	2	0	0	1	1	7
104	Guluba	**Ramgada**	16	88	0	0	28	7	0	0	0	0	0	2	1	10
105	Guluba	**Duringguda**	36	169	3	2	39	11	1	3	2	3	2	8	7	8

106	Guluba	**Bindhanisahi**	30	150	2	0	25	5	0	0	2	0	0	3	2	11
107	Guluba	**Indrapur**	24	122	4	0	19	8	1	0	4	0	0	3	4	5
108	Guluba	**Bompada**	24	118	6	1	25	10	0	0	6	0	0	5	1	3
109	Guluba	**Sundipada**	30	170	1	2	23	16	2	1	1	3	0	0	0	3
110	Guluba	**Nundruguda**	21	97	6	0	27	9	1	0	6	0	0	0	0	2
111	Dengaskhal	**Dengaskhal'H'sahi**	67	378	5	8	42	14	3	4	4	0	4	6	4	3
112	Dengaskhal	**Dengaskhal ST**	56	278	11	3	37	15	5	3	11	22	25	5	11	9
113	Dengaskhal	**G.balipanka-1**	67	281	2	4	31	13	1	3	2	4	0	0	15	6
114	Dengaskhal	**G.Balipanka-2**	44	280	13	1	33	13	3	1	14	12	4	11	15	3
115	Dengaskhal	**Buduli**	29	117	8	1	21	19	1	0	11	1	1	1	14	2
116	Dengaskhal	**Raijuka-1**	42	132	11	1	28	17	1	0	10	0	0	0	2	8
117	Dengaskhal	**Raijuka-2**	73	367	5	2	74	21	3	0	6	4	1	5	9	9
118	Dengaskhal	**Pajimpeta**	25	117	8	4	27	13	1	3	8	2	4	4	6	13
119	Dengaskhal	**Rajimera**	35	155	2	6	34	15	5	3	3	1	7	5	3	11
120	Dengaskhal	**Kalehuru**	32	152	6	1	36	13	1	0	2	5	6	5	4	4
121	Dengaskhal	**Balankua**	76	445	9	5	68	15	1	4	14	7	9	5	9	13

122	Dengaskhal	**Hadupadar**	47	224	13	2	44	19	1	2	21	27	19	4	3	9
123	Dengaskhal	**Pakilima**	17	85	1	5	29	10	3	2	3	1	1	2	3	8
124	Dengaskhal	**Lukama**	27	122	2	3	28	7	3	0	7	6	7	4	2	3
125	Dengaskhal	**Durgapeta**	27	166	1	5	24	11	4	1	1	1	3	3	5	11
126	Dengaskhal	**Khajurisahi**	21	110	3	1	27	5	1	0	3	4	2	2	3	3
127	Dengaskhal	**Nuasahi**	24	11	5	1	21	8	1	0	4	0	0	3	4	4
128	Dengaskhal	**Randasing**	21	121	0	0	13	7	0	0	2	2	0	2	3	2
129	Dengaskhal	**Bandhahuru**	10	53	4	0	12	6	0	0	4	5	4	1	2	1
130	Dhadiamba	**Dhadiamba**	80	441	30	30	45	44	6	1	30	0	0	16	12	13
131	Dhadiamba	**Jodaamba**	84	400	9	2	54	62	5	0	9	0	0	3	1	4
132	Dhadiamba	**Chakadhar**	7	41	2	1	3	3	1	0	2	0	0	4	2	4
133	Dhadiamba	**Dimirijholi**	50	233	9	0	34	38	2	1	11	0	0	5	4	5
134	Dhadiamba	**Gobindpur**	71	396	6	1	32	79	2	3	14	0	0	15	16	8
135	Dhadiamba	**Jagannathpur**	47	277	10	37	31	55	1	3	14	0	0	8	3	11
136	Dhadiamba	**Dhanupata**	29	160	2	2	11	29	5	1	6	0	0	6	4	4
137	Dhadiamba	**Darupani**	31	172	3	0	24	33	1	2	2	0	0	6	4	1

138	Dhadiamba	**Polabandh**	23	125	4	0	21	21	0	0	4	0	0	2	2	2
139	Dhadiamba	**Kankarda**	37	159	2	0	18	1	0	0	3	0	0	5	2	1
140	Baghmari	**Baghmari-1**	89	512	18	0	54	76	3	2	18	0	0	9	8	16
141	Baghmari	**Baghmari-2**	93	521	4	0	55	16	2	3	17	0	0	10	14	7
142	Baghmari	**Suluba**	64	321	13	2	33	31	3	0	23	2	1	17	13	8
143	Baghmari	**Suluba'H'sahi**	56	351	9	0	40	63	0	0	14	0	0	10	14	9
144	Baghmari	**B.Sikulipadar-1**	82	373	9	0	66	3	0	0	9	0	0	5	10	10
145	Baghmari	**B.Sikulipadar-2**	91	594	7	3	63	126	8	3	7	0	0	23	37	15
146	Baghmari	**Panaskhal**	26	171	2	0	24	31	0	0	4	2	2	12	6	7
147	Baghmari	**Bijipur**	47	262	3	1	41	46	4	0	3	0	0	9	9	13
148	Baghmari	**Nilakuti**	42	216	4	0	22	37	2	2	4	0	0	9	7	4
149	Baghmari	**Padhygaon**	66	322	10	0	21	49	3	0	10	0	0	22	19	7
150	Baghmari	**Jalibadi**	57	317	12	2	30	30	1	1	12	0	0	5	6	2
151	Baghmari	**Andiragada**	96	592	8	0	46	47	3	2	13	1	0	20	21	8
152	Baghmari	**Rangmatia**	44	254	0	1	28	48	1	0	10	0	0	11	12	4
153	Baghmari	**Buduni**	30	181	3	3	24	26	2	2	6	0	0	3	2	4

154	Baghmari	**Padhygaon'S'sahi**	36	192	7	0	20	40	1	1	7	0	0	6	5	1
155	Baghmari	**Andiragada'H'sahi**	27	157	4	0	27	39	4	1	4	0	0	3	5	1
156	Baghmari	**Pejpani**	59	120	2	2	19	0	1	1	3	0	0	1	2	2
157	Chandragiri	**Chandragiri'o'sahi**	95	428	17	12	61	46	11	1	17	0	0	25	36	10
158	Chandragiri	**Ch giri 'H'sahi-1**	52	275	6	0	46	27	1	0	6	0	0	8	10	6
159	Chandragiri	**Ch giri 'H'sahi-2**	82	412	17	2	52	31	1	2	17	1	5	9	10	13
160	Chandragiri	**Patro sahi**	100	397	20	2	28	30	3	0	22	0	0	11	10	9
161	Chandragiri	**Naik sahi**	47	281	8	0	35	32	3	0	7	0	0	8	5	2
162	Chandragiri	**Nuasahi**	75	358	8	2	38	59	2	2	15	1	0	12	16	6
163	Chandragiri	**Ch Nadia Sahi**	80	348	4	4	33	53	3	3	15	0	0	20	12	9
164	Chandragiri	**Kidasing**	64	421	3	1	49	62	3	1	7	0	1	4	7	10
165	Chandragiri	**Jubogaon**	100	487	3	0	50	64	2	0	7	2	0	21	19	12
166	Chandragiri	**L;akhari**	62	324	0	3	57	35	11	8	1	0	0	6	7	7
167	Chandragiri	**Bausuri**	65	338	7	2	39	40	1	1	10	1	3	8	9	7
168	Chandragiri	**Kantasaru**	63	326	6	0	39	86	2	0	11	0	0	7	7	11
169	Chandragiri	**Chandragiri dhep sahi**	74	319	7	0	24	53	0	0	7	0	0	10	8	8

170	Chandragiri	**Ghadeisahi**	84	397	14	2	26	41	1	2	14	0	0	9	11	10
171	Chandragiri	**Hatpadasahi**	70	336	3	0	30	43	2	1	3	0	0	3	2	7
172	Chandragiri	**Neelakanthnagar**	80	329	7	0	23	25	0	1	7	0	0	2	3	2
173	Jeerango	**Jeerango**	67	359	11	1	34	76	5	1	11	0	0	13	14	9
174	Jeerango	**Doraba**	43	234	10	0	29	34	1	0	10	0	0	10	8	4
175	Jeerango	**Bahadapada-1**	62	385	8	0	53	45	0	0	8	0	0	12	8	8
176	Jeerango	**Bahadapada-2**	60	290	7	2	38	43	0	0	9	0	0	10	12	7
177	Jeerango	**Kamalapur**	63	322	7	5	34	61	5	3	14	0	0	16	10	5
178	Jeerango	**Kumulsing**	49	254	7	2	38	38	2	2	7	0	0	12	10	7
179	Jeerango	**Burupada**	60	333	6	1	47	47	3	1	12	0	0	7	5	6
180	Jeerango	**Sagada**	40	238	12	2	24	43	1	1	11	0	0	6	11	4
181	Jeerango	**Tentulikhunti**	50	264	4	0	52	56	0	0	13	0	0	2	8	9
182	Jeerango	**Doraba 'S'sahi**	35	175	3	0	26	32	3	0	3	0	0	8	8	3
183	Jeerango	**Tentulikhunty nadi sahi**	35	211	1	1	50	40	1	0	0	1	1	7	5	8
184	Jeerango	**Jeerango 'S 'sahi**	23	101	2	1	15	24	0	1	2	0	0	3	4	4
185	Jeerango	**Anangdunguru**	37	194	5	0	36	55	0	0	10	0	0	6	3	5

186	Labarsing	**Labarsing**	46	218	3	0	18	10	0	0	6	0	0	2	3	4
187	Labarsing	**Labarsing'A'sahi**	48	286	2	1	47	84	2	2	7	0	0	5	7	3
188	Labarsing	**Raipur**	82	434	4	0	26	83	0	0	21	0	0	27	38	3
189	Labarsing	**Tankilipadar**	30	159	2	0	20	52	1	0	2	0	0	4	4	3
190	Labarsing	**Rankuda**	43	189	3	0	25	31	1	1	6	0	0	5	8	5
191	Labarsing	**Khasada**	41	237	5	0	26	60	0	0	5	0	0	9	9	4
192	Labarsing	**Anangpur**	20	99	3	0	17	13	0	0	4	0	0	4	5	2
193	Labarsing	**Raipur Patro sahi**	62	316	3	2	20	46	5	0	12	1	1	11	12	3
194	Labarsing	**Lampada**	30	168	1	1	27	41	1	0	4	0	0	4	2	4
195	Labarsing	**Labarsing Nua sahi**	32	174	4	0	26	15	1	0	5	0	0	1	2	3
196	Labarsing	**Labarsing jhulasahi**	41	200	2	0	36	15	1	0	6	0	0	3	5	3
	Adava	ADAVA "O"SAHI-1	102	480	21	3	26	33	2	1	30	0	0	6	10	12
	Adava	ADAVA"H"SAHI -1	87	567	15	6	26	34	3	1	23	1	1	8	7	10
	Adava	ADAVA"O"SAHI -2	210	896	32	10	31	23	7	3	31	0	0	15	17	10
	Adava	ADAVA"H"SAHI -2	87	515	15	7	34	27	3	4	16	0	0	6	16	15
	Adava	NARAYANPUR	48	250	6	4	13	12	3	1	9	2	3	6	12	4

	Adava	K.PANIGANDA	62	297	18	3	20	16	2	2	18	2	1	5	3	9
	Adava	GUNDIMA	61	322	2	3	43	17	0	3	6	0	0	4	7	15
	Adava	BHALIAGUDA	29	179	2	3	3	11	0	1	2	0	1	9	6	4
	Adava	HABUKPANKA	34	221	1	0	16	14	0	0	5	5	0	8	12	5
	Adava	ADAPANKA	55	276	6	4	19	21	3	1	6	0	0	7	13	3
	Adava	PADAGAM	97	390	23	2	24	31	1	1	23	2	0	0	0	7
	Adava	SULAGUDA	28	141	26	0	13	8	0	0	3	0	0	4	7	7
	Adava	ANJALI	18	108	2	1	2	1	0	0	4	1	0	3	0	3
	Adava	KOILIGUDA	15	72	3	3	2	4	1	2	3	0	1	0	1	2
	Adava	HIDIKIMA	20	106	1	0	0	0	0	0	1	0	0	0	0	1
	Adava	BASAMA	25	133	3	1	10	3	1	0	4	0	0	2	2	5
	Adava	KUMBHARSAHI	26	150	3	3	7	11	2	1	3	1	0	8	10	2
	Dambaguda	DAMBAGUDA-1	58	283	15	1	14	23	0	1	17	2	0	2	6	9
	Dambaguda	DAMBAGUDA-2	82	402	5	4	9	11	1	1	4	0	0	3	5	3
	Dambaguda	BUDANILDI	86	357	16	2	24	21	1	1	16	2	2	2	2	6
	Dambaguda	GUDRIPADAR	63	316	6	2	20	19	0	0	10	2	2	6	11	5
	Dambaguda	KUTAMA	59	326	3	2	30	20	1	1	21	0	0	6	15	8

	Dambaguda	SARKA	63	321	8	9	20	16	8	1	13	0	0	4	13	3
	Dambaguda	Kantapadar	41	355	8	2	10	8	1	1	3	0	0	2	2	7
	Dambaguda	PAHADIMA	28	167	7	0	14	13	0	0	7	1	1	3	5	3
	Dambaguda	GOLAPAJU	64	400	5	4	14	11	2	1	8	0	0	4	1	6
	Dambaguda	BULERIPADA	84	322	4	3	12	10	1	1	4	0	0	1	3	4
	Dambaguda	Gudripadar-2	29	131	7	0	10	6	0	0	7	0	0	3	7	3
	Dambaguda	Gandapaju	30	170	7	3	9	14	2	1	7	0	0	1	0	7
	Dambaguda	KHARICHUA	20	95	3	2	6	15	1	0	3	0	1	3	1	7
	Dambaguda	NILDIKLIA	15	60	2	3	8	9	1	0	3	0	0	2	0	4
	Dambaguda	TUAGUDA	18	103	3	3	11	13	0	1	3	0	0	2	0	4
	Dambaguda	BURUNGGUDA	25	251	6	2	7	7	0	2	6	2	0	3	5	5
	Dambaguda	Katrapaju	23	131	8	0	14	12	0	0	8	2	0	5	8	5
	Alliganda	ALLIGANDA"H"SAHI-1	97	596	15	7	31	30	6	1	21	0	0	29	31	7
	Alliganda	ALLIGANDA"H"SAHI-2	73	372	13	8	15	36	8	6	16	1	1	25	40	2
	Alliganda	ALLIGANDA'A'SAHI-1	62	300	3	2	18	21	0	0	11	0	2	1	5	6
	Alliganda	ALLIGANDA 'A' SAHI-2	40	173	12	3	15	12	2	3	12	0	0	7	8	3
	Alliganda	JHILIKI	65	386	15	5	14	21	1	0	10	0	1	3	1	6

	Alliganda	BEGANDA	74	348	4	7	33	23	1	0	25	0	0	9	10	7
	Alliganda	ALLIGANDA CH SAHI	30	144	3	4	7	16	1	0	3	0	0	3	3	5
	Alliganda	ALLIGANDA JB SAHI-1	83	465	17	4	24	24	5	4	14	0	0	9	10	7
	Alliganda	BEGANDA CH SAHI	31	144	9	2	12	11	0	0	9	0	0	2	3	5
	Alliganda	JHILIKI CH SAHI	31	133	8	2	11	10	0	0	9	0	1	2	0	4
	Alliganda	BEBIRI	39	114	5	4	5	8	2	0	5	0	0	7	7	3
	Badeguda	Simuli	44	340	8	2	10	1	1	0	3	0	0	2	3	4
	Badeguda	Badeguda	62	385	15	0	26	33	0	0	20	0	3	2	2	8
	Badeguda	U.Badeguda	23	176	7	2	5	9	0	1	4	1	0	0	2	4
	Badeguda	Batasimuli	25	108	1	2	11	8	1	0	5	0	0	2	0	5
	Badeguda	Buriguda	20	104	4	4	14	1	0	1	4	0	0	0	2	3
	Badeguda	TUAGUDA	18	103	3	3	11	13	0	1	3	0	0	2	0	4
	Antaraba	Antaraba 'H' Sahi	101	456	12	7	33	23	4	3	20	2	0	22	15	14
	Antaraba	Antaraba 'H' Sahi 2	78	360	6	2	22	24	3	3	20	0	0	11	12	7
	Antaraba	Antaraba'o'sahi	29	352	6	2	12	13	6	5	6	0	0	9	6	10
	Antaraba	Antaraba N sahi	39	231	130	0	19	12	0	2	8	1	0	10	8	6
	Antaraba	Hachipanka	51	274	0	0	24	20	0	0	0	0	0	0	0	3

	Antaraba	Hikirima	108	531	6	0	22	23	7	6	12	0	0	20	15	11
	Antaraba	Guriguda	47	308	47	2	16	32	2	0	5	0	0	20	10	4
	Antaraba	Gilakuta	52	288	6	0	29	22	2	1	7	0	0	7	6	10
	Antaraba	Renu	34	238	112	2	11	13	1	1	12	1	0	3	0	5
	Antaraba	Ambagam	21	133	0	0	9	9	0	0	0	0	0	0	0	2
	Antaraba	Ramagada	24	174	3	2	14	6	1	1	4	3	0	2	2	4
	Antaraba	Kantapadar	62	370	0	0	22	21	0	0	0	0	1	0	0	10
	Antaraba	Padagalma	52	258	20	0	15	22	4	0	20	3	0	2	3	4
	Antaraba	Atapada	12	62	0	0	5	1	0	0	0	0	1	1	3	4
	Antaraba	Budhagam	21	161	0	0	10	8	0	0	0	0	0	0	0	0
	Antaraba	Dengama	18	119	18	2	7	6	1	1	2	2	0	2	2	4
	Antaraba	Jaraganda	37	204	7	0	14	12	2	2	9	0	0	2	3	6
	CHUDANGPUR	Chudungpur 1	56	269	131	8	14	17	9	4	4	0	0	33	28	3
	CHUDANGPUR	Chudangpur ii	42	297	150	0	17	22	0	0	2	0	0	20	12	11
	CHUDANGPUR	Chudangpur Osahi	37	202	106	0	11	9	0	0	3	0	0	9	3	2
	CHUDANGPUR	Badakua	52	331	167	0	19	23	0	0	4	0	0	2	6	6
	CHUDANGPUR	Kesriguda	75	423	239	0	31	34	0	0	3	0	0	3	3	10

	CHUDANGPUR	Tumangpadar	59	333	169	0	25	26	0	0	2	0	0	20	16	6
	CHUDANGPUR	Jadaguda	49	268	154	0	18	13	1	0	6	0	0	8	6	9
	CHUDANGPUR	Sialilati	60	368	200	7	13	27	0	0	7	0	0	2	1	6
	CHUDANGPUR	Gumiguda	56	328	171	3	21	21	0	0	3	0	0	3	1	4
	CHUDANGPUR	Panasapadara	36	199	108	2	11	4	0	0	2	0	0	4	4	2
	CHUDANGPUR	Palkua	37	100	54	5	5	7	0	0	5	0	0	2	5	5
	CHUDANGPUR	Gunjima	56	195	98	3	9	16	0	0	3	0	0	4	1	2
	CHUDANGPUR	Besiriguda	40	218	104	0	13	16	0	0	3	0	0	2	3	4
	CHUDANGPUR	Jharanpur	23	151	77	0	8	8	0	0	5	0	0	1	3	2
	CHUDANGPUR	Tapagiri	20	161	57	0	6	7	0	0	2	0	0	1	2	2
	CHUDANGPUR	Nuagan	16	117	50	0	18	15	0	0	2	0	0	2	1	2
	CHUDANGPUR	Bhaliasahi	29	145	72	6	4	4	0	0	2	0	0	1	2	2
	CHUDANGPUR	Chandanpur	28	167	73	0	10	9	1	2	4	0	2	34	37	4
	CHUDANGPUR	Kesiriguda (H)1	21	145	0	3	25	25	0	0	4	0	0	20	10	6
	CHUDANGPUR	Kesiriguda (H)2	33	161	88	3	20	22	0	0	3	0	0	2	3	7
	CHUDANGPUR	Badakua T Sahi	22	147	68	0	7	13	0	0	3	0	0	3	3	2

	CHUDANGPUR	Pajima	25	56	28	0	4	5	0	0	2	0	0	2	2	1
	CHUDANGPUR	Rathadanda	20	106	63	0	2	3	0	0	3	0	0	2	1	3
	CHUDANGPUR	Chudungpur(H) Sahi	15	180	84	2	4	4	1	0	2	0	0	2	2	1
	CHUDANGPUR	Kotangakua	18	102	58	2	5	4	0	0	2	0	0	1	2	2
	GOBINDPUR	Gobindpur-1	173	735	37	2	45	44	8	3	50	1	1	31	18	11
	GOBINDPUR	Belapada	80	405	21	2	33	24	6	5	21	20	24	5	8	8
	GOBINDPUR	Kesara-1	155	760	36	6	52	45	3	4	36	3	0	19	18	25
	GOBINDPUR	Patilipanka	53	289	14	0	25	21	0	0	14	0	0	5	12	8
	GOBINDPUR	Tanginipadar	96	334	23	4	19	26	2	4	25	0	0	8	13	5
	GOBINDPUR	Palada	93	464	26	0	30	20	4	3	22	17	13	11	6	5
	GOBINDPUR	Kendupada	77	404	20	7	17	23	4	4	21	2	1	10	19	6
	GOBINDPUR	Kerakhal	70	376	11	3	24	24	3	0	11	0	2	8	10	4
	GOBINDPUR	Hichagandhi	54	339	4	3	31	14	4	3	12	6	12	6	17	8
	GOBINDPUR	Tentulikhunti	15	90	0	0	10	3	1	0	2	0	0	0	0	3
	GOBINDPUR	Ambilimaa	27	163	4	0	14	10	2	0	2	2	2	0	0	4
	GOBINDPUR	Chadiapada	23	107	7	0	10	17	1	0	7	1	0	1	2	1

	GOBINDPUR	Chanchadaguda	14	78	8	0	8	4	0	0	8	0	0	2	0	3
	GOBINDPUR	Mahaganda	32	149	6	0	12	10	1	1	10	10	9	4	9	6
	MALASPADAR	Jamling	52	397	1	4	25	19	0	1	1	0	0	5	8	0
	MALASPADAR	Lambapanka	83	390	16	3	27	26	4	2	22	0	0	3	10	11
	MALASPADAR	Halapanka	76	460	20	0	26	21	6	2	20	1	2	12	10	11
	MALASPADAR	Tanginipadar	40	244	6	3	20	20	0	1	5	7	6	1	5	5
	MALASPADAR	Huruguda	48	273	5	0	15	23	0	0	13	5	6	8	14	6
	MALASPADAR	Baunspoi	35	202	2	1	22	19	1	2	10	0	2	0	2	4
	MALASPADAR	Dimiripankal	24	137	3	0	9	10	1	3	3	0	0	5	4	3
	MALASPADAR	Chanbania	42	232	5	0	20	13	1	2	9	5	0	4	6	4
	MALASPADAR	Nundrusahi	23	105	0	0	10	10	0	0	0	0	0	5	7	1
	MALASPADAR	Jhatikasahi	19	102	3	2	6	14	0	2	3	0	0	2	1	0
	MALASPADAR	Palipanka	23	125	3	0	8	14	0	0	4	1	2	3	4	1
	MALASPADAR	Malaspadar-1	174	855	13	6	29	36	6	5	14	2	3	1	5	6
	MALASPADAR	Keranjuli	17	87	4	1	6	7	1	2	5	2	3	1	5	0
	MALASPADAR	Mahulpada	53	291	6	6	20	10	8	3	15	1	2	6	21	3

	MALASPADAR	Rujangi	37	232	4	2	23	24	2	2	8	0	0	7	6	4
	MALASPADAR	Palipanka	23	125	3	0	8	14	0	0	4	1	2	3	4	1
	SIKULIPADAR	Sikulipadar	64	292	5	1	44	34	3	3	10	0	0	6	7	6
	SIKULIPADAR	Pathargada	80	405	5	1	47	23	2	3	10	0	1	7	8	11
	SIKULIPADAR	Dengama	68	325	4	0	27	52	3	0	19	0	0	11	13	7
	SIKULIPADAR	Kampaguda	68	342	6	3	33	60	2	1	11	0	0	10	10	4
	SIKULIPADAR	Kampaguda A'Sahi	49	239	2	0	32	61	3	2	4	0	0	11	10	2
	SIKULIPADAR	Mudumudia	115	476	10	2	41	59	9	3	15	1	1	22	21	5
	SIKULIPADAR	Talasing	58	245	7	3	29	35	2	0	7	0	0	5	1	6
	SIKULIPADAR	Kalameri	98	396	16	1	51	52	5	0	16	1	2	11	23	7
	SIKULIPADAR	Badapur	101	483	13	5	72	68	3	2	13	0	0	18	19	10
	SIKULIPADAR	Handima	42	246	10	1	17	30	1	1	10	0	0	3	4	3
	SIKULIPADAR	Bhaliagani	32	161	9	2	23	26	2	0	9	1	2	4	6	4
	SIKULIPADAR	Poipada	51	238	6	1	40	41	2	2	13	0	0	0	7	5
	SIKULIPADAR	Burasahi	37	211	9	1	36	19	2	0	9	0	0	4	4	6

	SIKULIPADAR	Patapadara	54	278	7	1	29	53	1	0	13	0	0	11	11	5
	SIKULIPADAR	D.Coloney	55	218	15	1	31	73	1	1	15	0	4	16	23	5
	SIKULIPADAR	Padmapur	50	214	7	1	19	43	3	0	8	1	2	6	6	6
	SIKULIPADAR	Dhanupata	64	267	17	2	18	48	1	1	20	0	1	3	8	6
	SIKULIPADAR	Mahakupa	55	253	8	2	34	25	3	2	11	1	1	8	3	5
	SIKULIPADAR	Olonda	30	200	6	0	27	70	2	1	6	0	0	5	5	6
	SIKULIPADAR	Padasahi	24	268	2	0	33	23	0	0	7	0	0	4	3	4
	SIKULIPADAR	Kaitima	21	123	7	1	29	30	1	0	7	1	0	3	7	2
	SIKULIPADAR	Belapada	38	165	10	0	13	23	1	0	12	0	0	2	6	4
	SIKULIPADAR	Rashminagar	46	245	4	5	36	43	6	0	12	0	0	5	8	5
	SIKULIPADAR	Kaithapada	41	165	13	2	16	23	1	1	13	2	0	7	14	2
	SIKULIPADAR	Badapur O'Sahi	66	245	10	2	33	26	2	2	10	0	2	9	12	8
	SIKULIPADAR	Rampadara	20	91	1	0	20	8	0	1	2	0	0	2	2	3
	SIKULIPADAR	jamdhio	33	165	1	3	39	46	3	0	7	1	1	2	3	8

	SIKULIPADAR	sikulipadar road sahi	36	149	3	0	13	19	3	0	0	0	0	3	5	1
	CHANDIPUT	Chandiput O'Sahi	115	448	28	2	44	46	2	0	35	0	0	25	30	11
	CHANDIPUT	Chandiput O'Sahi-II	150	578	18	3	50	40	6	3	31	0	0	25	30	14
	CHANDIPUT	Chandiput H' Sahi	100	531	16	3	50	32	4	4	15	0	0	12	13	8
	CHANDIPUT	Chandiput H'Sahi -II	98	538	19	2	66	82	3	2	24	0	0	8	15	12
	CHANDIPUT	Akili	89	496	15	13	40	64	5	10	19	0	2	22	24	10
	CHANDIPUT	Taramala	69	338	6	2	46	54	5	5	21	1	1	12	11	11
	CHANDIPUT	Nardigumma	202	1	1	0	29	35	1	0	4	0	0	8	8	4
	CHANDIPUT	Kharidhepa	55	234	6	0	49	29	2	0	8	0	0	12	10	6
	CHANDIPUT	Ranikhama	68	257	0	10	44	54	5	1	20	0	2	10	20	6
	CHANDIPUT	Manikpur-I	70	324	9	2	40	45	3	1	9	0	1	5	2	7
	CHANDIPUT	Manikpur-II	44	226	6	0	29	66	0	0	6	0	0	5	5	4
	CHANDIPUT	Balipanka	68	439	5	1	54	62	1	0	16	0	0	10	13	7
	CHANDIPUT	Jodipathar	79	394	9	7	49	76	4	3	24	0	0	13	19	5
	CHANDIPUT	Kapuripata	59	254	15	4	26	53	3	1	20	0	0	2	5	5
	CHANDIPUT	Kaliapata	56	276	12	1	31	38	3	3	11	0	0	10	15	7

	CHANDIPUT	Ghaibali	38	225	3	0	33	50	0	1	7	1	1	5	3	5
	CHANDIPUT	Guburiguda	59	280	17	0	31	60	1	1	17	0	0	7	13	6
	CHANDIPUT	Baligonda	61	260	6	0	33	51	0	0	8	0	0	8	7	5
	CHANDIPUT	Gothakeli	55	297	8	0	32	32	1	1	11	1	2	7	10	7
	DHEPAGUDA	Dhepaguda	80	353	21	1	43	47	0	0	26	0	0	10	6	7
	DHEPAGUDA	Andhariguda	58	231	0	0	36	18	1	0	10	0	0	10	12	6
	DHEPAGUDA	Padarbadi	31	132	0	3	27	16	6	0	0	0	0	4	3	5
	DHEPAGUDA	Kamarkhal	25	121	1	0	14	34	0	0	4	1	1	0	3	1
	DHEPAGUDA	Jagannathpur	35	169	2	0	29	39	0	0	2	0	0	4	5	5
	DHEPAGUDA	Jakarpalli	51	234	4	1	35	29	0	0	3	4	3	0	1	5
	DHEPAGUDA	Kusumpur	34	177	8	3	22	25	1	2	8	0	0	10	8	7
	DHEPAGUDA	Dambaguda	39	199	1	3	30	37	4	0	7	0	0	3	5	2
	DHEPAGUDA	Kadamchua	59	300	22	17	31	38	5	2	22	0	0	20	15	9
	DHEPAGUDA	Rajpur	28	150	7	4	18	23	2	2	10	0	0	15	10	4
	DHEPAGUDA	Guburiguda S'Sahi	59	280	17	0	31	60	1	1	17	0	0	7	13	6
	DHEPAGUDA	Guburiguda H' Sahi	32	131	10	0	16	21	0	0	10	0	2	2	5	3

	DHEPAGUDA	Gothokeli M' Sahi	16	248	6	0	24	19	0	0	9	0	0	4	8	5
	DHEPAGUDA	Srirampur	34	104	1	0	27	15	2	0	2	0	0	6	3	5
	DHEPAGUDA	Dabada	22	131	1	0	17	13	1	0	5	0	0	4	2	2
	DHEPAGUDA	Alara	35	160	1	1	25	39	1	1	2	1	0	7	2	5
	DHEPAGUDA	Hatibandha	29	150	3	0	33	38	0	0	3	0	0	0	0	6
	DHEPAGUDA	Krushnapur	18	107	0	1	20	5	2	0	3	0	0	1	3	3
	KATTAMA	**Kattama-1**	80	410	15	3	23	17	1	1	15	0	0	20	16	6
	KATTAMA	**Kattama-2**	85	396	12	3	24	21	6	1	7	0	0	18	16	7
	KATTAMA	**Telengapada**	43	196	0	1	16	7	1	0	4	0	0	5	8	3
	KATTAMA	**Bariapada**	48	209	2	0	17	15	0	1	7	0	0	1	4	6
	KATTAMA	**Donigam-1**	75	342	1	0	28	17	0	0	15	0	0	21	15	10
	KATTAMA	**Donigam-2**	53	263	4	4	24	21	1	2	4	1	0	18	15	6
	KATTAMA	**Danjurba**	34	188	10	0	16	16	1	2	10	0	0	4	5	6
	KATTAMA	**Pajigudi**	41	220	10	7	22	17	5	2	10	0	0	13	10	4
	KATTAMA	**Baliganda**	47	229	12	3	18	17	2	1	12	0	1	6	12	5
	KATTAMA	**KhANDABA**	30	139	3	0	17	9	0	0	3	0	0	3	4	5
	KATTAMA	**Gotha**	49	208	7	0	17	14	1	2	2	0	0	10	7	7

	KATTAMA	**Kardua**	31	139	3	0	8	21	0	0	6	0	0	0	3	2
	KATTAMA	**Tangili**	23	118	3	2	12	12	0	1	3	0	0	6	6	5
	KATTAMA	**Tuabadi**	25	135	2	2	14	9	2	4	2	0	0	4	7	1
	KATTAMA	**Bitikur**	20	101	1	0	8	11	1	0	5	0	0	4	1	1
	KATTAMA	**Jading**	42	176	8	0	22	16	1	0	5	0	0	8	3	3
	KATTAMA	**T.Danjurba**	11	66	1	0	5	6	1	1	1	0	0	1	1	2
	KATTAMA	**T.baliganda**	23	113	2	0	6	6	1	0	3	1	1	1	1	3
	KATTAMA	**Rangagudi**	11	66	11	0	3	5	0	0	1	0	0	2	1	1
	KATTAMA	**T.PAJIGUDI**	36	176	3	1	8	8	1	0	6	0	0	9	9	3
	GARDAMA	**Gardama-1**	95	112	8	3	15	18	1	2	4	0	0	4	9	11
	GARDAMA	**Gardama-2**	45	230	9	6	9	7	1	1	3	0	0	4	3	2
	GARDAMA	**Bankima**	18	125	7	0	11	10	0	0	1	0	0	1	3	7
	GARDAMA	**Muchargudi**	34	162	0	2	13	16	3	1	5	0	0	4	8	3
	GARDAMA	**Mankadpeta**	27	120	12	10	9	1	1	0	8	0	0	3	5	6
	GARDAMA	**Gundima**	38	147	18	15	16	1	1	0	13	0	0	4	2	6
	GARDAMA	**Gatuguda**	34	156	7	7	15	14	1	1	4	0	0	4	4	7
	GARDAMA	**Kaithpadar**	24	125	13	13	10	10	0	0	7	0	0	4	4	1

	GARDAMA	**Gopinathpur**	49	234	3	0	20	20	3	1	3	0	0	4	3	6
	GARDAMA	**Gombharigam**	86	332	9	3	19	17	1	2	14	1	0	5	6	6
	GARDAMA	**Tataiju**	35	160	19	13	15	1	2	0	15	0	0	3	4	3
	GARDAMA	**Rajkhama**	39	358	5	5	17	12	0	0	8	0	0	0	0	4
	GARDAMA	**Sapalaguda**	39	310	6	4	15	19	1	1	3	0	0	3	2	6
	GARDAMA	**Rajkhama**	39	358	5	5	17	12	0	0	8	0	0	0	0	4
	GARDAMA	**Jargidua**	29	152	30	0	11	23	0	0	2	0	0	11	8	2
	GARDAMA	**Dhepaguda**	48	250	3	3	15	10	3	0	3	0	0	2	1	7
	GARDAMA	**Papaiju**	26	180	10	11	11	2	1	0	5	0	0	3	6	2
	GARDAMA	**Telengapada**	28	180	3	2	11	11	1	1	5	0	0	2	3	5
	GARDAMA	**Patuma**	29	220	8	5	6	14	1	2	5	0	0	5	3	4
	Birikote	**Birikote"O"Sahi-1**	495	2221	86	14	223	189	16	18	97	2	7	76	104	43
	Birikote	**Rajabasa**	30	202	1	0	32	27	2	3	1	0	0	5	4	6
	Birikote	**Kamering**	64	294	3	1	41	46	2	4	8	1	0	2	4	5
	Birikote	**Khristpur**	43	202	5	1	25	36	5	1	9	0	0	6	9	2
	Birikote	**Bhurudu**	27	168	2	2	16	21	1	0	2	0	0	12	4	1
	Birikote	**Thudikhal**	78	381	25	5	43	32	1	4	25	2	1	10	5	12

	Birikote	**Dengili**	107	516	19	2	60	70	2	3	23	0	0	22	28	11
	Birikote	**Luthuri**	78	376	23	0	48	51	2	2	23	0	5	10	21	11
	Birikote	**Mahapadar**	48	261	9	7	27	58	1	0	9	0	0	6	9	5
	Birikote	**Poipani**	63	371	8	1	50	60	0	0	8	8	7	10	7	12
	Birikote	**Asrayapur**	60	269	3	0	28	73	1	0	7	0	0	7	8	7
	Birikote	**Telengapada**	19	119	3	2	14	31	1	1	2	0	0	0	4	3
	Birikote	**Bhaliasahi**	25	131	2	2	20	17	0	1	2	0	0	3	4	2
	Birikote	**Punjasargi**	35	165	4	8	28	42	6	2	6	1	1	2	3	4
	Birikote	**Purunagam**	28	127	0	0	15	28	0	0	5	0	0	5	4	2
	Birikote	**Pilika**	28	143	2	3	23	33	2	1	2	0	0	1	1	7
	Birikote	**Kardapankal**	19	121	0	0	13	27	0	0	9	0	0	0	1	1
	Birikote	**Phirling**	22	117	1	1	15	31	0	1	2	0	3	3	2	3
	Birikote	**Patipanka**	25	111	1	1	15	25	0	0	5	0	0	2	2	4
	Birikote	**Ambilimaa**	25	124	0	1	16	31	0	1	1	0	0	1	1	4
	Khariguda	Khariguda	140	621	6	6	93	30	3	11	22	1	2	31	24	21
	Khariguda	Lambdang	91	421	6	0	42	32	0	0	12	0	0	8	8	10
	Khariguda	B.Balipanka	50	229	2	0	38	30	0	0	7	0	0	11	9	8

	Khariguda	Bachipanka	61	322	10	2	54	53	1	1	10	2	0	2	0	11
	Khariguda	Nalaghat	73	317	15	1	30	42	1	1	6	1	1	7	9	5
	Khariguda	Kharimera	75	334	10	3	43	46	5	1	10	3	2	8	10	9
	Khariguda	Balibandh	103	491	4	3	50	55	2	1	15	0	0	12	15	10
	Khariguda	Bandrigam	50	288	12	0	50	42	0	0	12	0	0	8	8	8
	Khariguda	Kutipadar	31	159	3	0	22	33	0	0	6	0	0	2	2	2
	Khariguda	Kuruma	40	223	2	1	24	18	1	0	2	0	0	4	4	2
	Khariguda	Uliapada	77	333	10	2	55	47	2	2	10	1	5	12	15	8
	Khariguda	Lanjuri	63	244	12	1	27	43	1	0	12	0	4	12	17	3
	Khariguda	Arunpeta	27	149	4	1	20	25	2	1	3	0	0	2	3	2
	Khariguda	Chanchadapalli	35	152	2	0	14	27	0	0	5	0	0	4	4	2
	Khariguda	Purunapani	18	101	0	0	11	24	0	0	0	0	0	3	1	2
	Khariguda	Jodaamba	28	149	0	0	19	21	0	0	3	0	0	2	3	2
	Khariguda	Jangudipankal	15	76	0	0	11	17	0	0	0	0	0	4	3	1
	Khariguda	Dengapuchi	29	152	1	0	22	28	0	0	5	0	0	5	6	3
	Khariguda	Balapanka	17	109	0	2	18	21	1	1	0	0	0	4	3	3
	Khariguda	Mohanaguda	39	187	0	0	12	15	0	0	5	0	0	4	3	1

	Khariguda	Gudjhuli	63	251	8	0	35	58	0	1	8	0	0	8	7	5
	Damadua	U. Damadua	105	530	20	0	66	0	0	0	30	0	0	5	10	16
	Damadua	U. Damadua 2	69	356	40	0	56	76	0	0	36	0	0	3	18	6
	Damadua	Baldibidi	45	242	8	2	33	47	1	1	8	2	1	3	9	8
	Damadua	T. Damadua	47	225	5	3	41	49	2	1	6	0	0	1	2	5
	Damadua	T.Damadua-II	51	273	14	0	47	60	2	0	14	0	0	0	6	6
	Damadua	T.Damadua-A Sahi	22	125	8	0	28	22	0	0	7	0	0	0	3	2
	Damadua	*Katraka*	76	374	16	0	56	64	0	1	16	0	0	0	8	14
	Damadua	*Buleri*	46	218	15	0	23	0	0	0	13	0	0	5	14	4
	Damadua	Budhihuru	22	90	8	0	14	24	0	0	8	0	0	0	2	4
	Damadua	Ghodapanka	20	104	3	0	13	0	0	0	6	0	0	2	2	0
	Damadua	Ghodapanka A Sahi	24	115	9	1	22	0	1	0	9	0	0	1	4	0
	Damadua	Ghasapadar	74	373	7	3	43	0	3	1	7	0	0	5	5	5
	Damadua	M. Kirimba	92	533	21	5	67	0	3	2	21	7	4	4	27	19
	Damadua	M. Kirimba A Sahi	25	133	6	0	14	0	0	0	6	0	0	1	3	2
	Damadua	Uttampur	56	245	3	3	31	52	1	2	5	0	0	2	5	6
	Damadua	Raldipanka	28	107	0	0	17	0	0	0	0	0	0	0	0	5

	Damadua	Kuluba	32	137	8	0	27	30	0	0	8	0	0	0	0	6
	Damadua	Khajuripada	23	140	0	0	0	33	0	0	0	0	0	0	0	0
	Damadua	U.Kirimba	32	194	6	2	19	0	0	1	10	1	0	0	0	5
	Damadua	Gandaguda	84	458	21	6	63	101	6	0	21	0	0	4	2	16
	Paniganda	Paniganda I	75	363	8	1	45	77	4	2	11	2	3	16	18	4
	Paniganda	Paniganda II	90	465	20	1	52	87	2	2	20	0	0	5	10	5
	Paniganda	Paniganda Mini	63	255	7	2	37	47	3	0	7	6	4	7	3	9
	Paniganda	Dekapanka	89	431	10	2	51	87	2	0	9	1	2	6	10	6
	Paniganda	Dekapanka A Sahi	61	286	6	2	45	46	2	3	6	0	0	3	7	5
	Paniganda	T.Laxmipur	72	375	7	0	49	28	5	1	6	0	0	12	9	7
	Paniganda	*Toranipani*	53	328	2	0	47	74	4	3	2	0	0	8	10	5
	Paniganda	*Kuasahi*	28	80	0	0	13	10	3	1	3	0	0	3	2	12
	Paniganda	Kenalguda	32	187	2	2	19	36	0	0	3	1	2	4	3	6
	Paniganda	Betaganda	38	207	4	0	28	47	1	0	5	0	0	6	4	2
	Paniganda	Bamadeipada	50	245	4	2	58	43	2	0	4	0	0	6	5	11
	Paniganda	Chatrapata	32	192	1	0	27	42	0	2	3	0	2	4	2	3
	Paniganda	Kutuniganda	58	338	2		38	74	1	1	6	2	1	12	10	7

	Paniganda	Kutuniganda A Sahi	36	187	3	3	31	16	5	1	3	0	0	8	2	3
	Paniganda	Khajuripada	33	236	2	3	35	38	1	1	3	2	1	5	3	6
	Paniganda	Maisikhal	38	198	2	5	40	37	6	3	4	0	0	8	9	5
	Paniganda	Chadhiapada	31	157	3	0	25	40	0	1	4	0	0	2	2	4
	Paniganda	Bijayanagar	22	133	0	0	18	26	0	0	4	0	1	2	4	4
	Paniganda	Raiganda	31	132	0	0	23	29	0	1	13	0	0	2	5	5
	Paniganda	Dengama	36	229	4	0	37	70	3	1	6	0	0	1	4	2
	Paniganda	Sikulidhia	10	56	0	0	0	10	0	0	0	0	0	0	0	2
	Paniganda	Bithal	46	246	6	1	28	53	2	0	8	4	5	7	5	2
	Paniganda	Budhadhia	35	123	0	0	0	31	0	0	0	0	0	0	0	8
			29915	149164	7125	1080	14959	14308	938	647	5458	431	397	3794	4400	3293

4. Chapter –IV

CONTINGENCY PLAN FOR GAJAPATI DISTRICT

CONTINGENCY PLAN FOR HEAT-WAVE

Heats wave a complex phenomenon resulting from a certain combination of temperature, humidity, air movement and duration. Simply stated, a heat wave is an extended period of very high summer temperatures with the potential to adversely affect communities. The Gajapati district experiences heat wave condition every year during April to June.

HEAT WAVE DANGERS AND EFFECTS:

- Human Effects:

  The body responds to this stress progressively through five stages:

  - *Heat cramps*: It can occur to a person engaged in physical work during conditions of high temperature and humidity.
  - *Heat Syncope*: The person suddenly falls down, the blood pressure become low, the heart beat rate slows down and the patient faints.
  - *Heat exhaustion*: The person may be quite thirty, weak, start having headache and feel fatigue with rise of temperature.
  - *Heat hyperpyrexia*: The body temperature rises above above 106 degree and the patient is semiconscious.
  - *Heat stroke:* This is very high body temperature, which may rise to 110 degree F and profound central nervous system disturbances including delirium.

- Agriculture;

Animals do suffer the same way as human do, particularly when left without shade and adequate water. During heat waves, especially in times of drought, livestock losses can be

very high. Plant crops and vegetables are also subject to the effects of the heat. The damage to the standing crops is a common feature during such events.

- Infrastructure:

  In heat waves the Railway lines can expanded to the point where they buckle and cause derailments of trains. Road damage can also occur, where bitumen melting and concrete expanding and cracking occur. This may lead to disruption of traffic.

- Utilities and services:

  Water and electricity consumption services increase rapidly during severe heat conditions, often causing shortages. This causes extra demands on electricity and water supplies.

To reduce the impact of Heat wave, following issues should be emphasized;

1. To increase awareness on heat wave among the General Public.
2. Proper Drinking water supply management.
3. Proper Medical arrangements starting from PHCs to S.C.B. Medical College.

PREPARATION OF CONTINGENCY PLAN

All concerned departments, BDOs & Tahasildars as well as CDMO, CDVO, Executive Engineers RWSS &PHD have prepared their contingent plan to manage heat-wave condition.

FUNCTIONING OF CONTROL ROOM

- Control Room shall function at District Office, Tahasil Offices, Block offices, C.D.M.O's Office, Municipalities, NACs, EE, RWSS & PHD Offices & other line Deptt. Offices connected with management of heat wave is most important aspect for collection and dissemination of heat wave situation.
- All concerned officials are directed to furnish their control room Tel no. to the District Office and name of the Nodal Officer, in-charge of Control Room.
- District Control Room will function with Tel. no. 06815 222943 /1077(Toll Free)

- All concerned Deptt. especially CDMO, RWSS & PHD should submit daily situation report to the District Control Room by 5pm every day. After compilation of the report the same shall be sent to Rev. Deptt. & S.R.C, Orissa.

DISSEMINATION OF HEAT WAVE WARNING & PUBLIC AWARENESS CAMPAIGN.

- Warning on Heat wave would be flashed through Doordarshan, All India Radio (AIR) and other Local electronic and print Media.
- DIPRO will take steps for wide public awareness through leaflets and posters available in emergency section.
- On receipt of warning message from IMD/ Rev. Control room through District Control Room the DIPRO shall make the general public alert by using local media.

MEDICAL ARRANGEMENTS

- The CDMO will issue a set of 'Dos' & Don'ts for heat Wave.
- The Chief District Medical Officer and Superintendent SCB Medical College to make special arrangements for cooling of hospital rooms.
- A special ward for treatment of Heat wave patients shall be opened in SCB Medical College & other Hospitals as well as in CFHs and PHCs under the administrative control of CDMO, Gajapati. Water coolers, fans and Generators should be arranged.
- Life savings medicines, Ice packs and Saline (ORS) should be stored in dispensaries, PHCs, CHCs, Sub Divisional & District headquarter hospitals.
- The DSWO & CDMO shall jointly ensure availability of ORS and its use up to Anganwadi Centers.
- The CDMO to ensure presence of Doctors & Para Medical staff in all PHCs & C.H.Cs during this period from 11AM to 4 PM every day.
- Ambulances should be kept in good running condition for shifting of heat stroke patients.

- Where no ambulance is available the PHC vehicle as well as Janani Surakhya Express shall be used for carrying the heat wave affected persons.
- Hiring of vehicle can be done wherever is required
- Arrangements like Water Cooler/Fan etc may be made at CHC and other Sub-divisional hospitals.

DRINKING WATER SUPPLY MANAGEMENT

Sl. No.	Name of the Block/ ULB	Total No. of Tube Wells	No. of Wells	Pipe Water Supply Schemes				Other Drinking Water Sources If any
				Total No.	Length in Mtrs.	No. of Over Head tanks	No. of Stand Points	
1	Parlakhemundi	969	19	42	83.20	0	0	30
2	Kasinagar	759	42	51	107.69	0	0	Open wells
3	Gumma	868	247	110	235.72	0	0	
4	Rayagada	542	336	114	231.25	0	0	
5	Mohana	2072	426	81	127.50	0	0	
6	Nuagada	632	400	85	172.00	0	0	
7	R.Udayagiri	956	227	78	192.4	0	0	
8	KASHINAGAR NAC	102	1	1	135.60	0	117	1
		6900	1698	562	1285.36		117	

- Executive Engineers PHD, RWSS to intimate the status of running and defunct tube wells on a weekly basis to District Emergency control room.
- Immediate Measures to be taken for repair of defunct tube wells

- All complaints regarding repair of tube wells must be attended within 48hrs and emergency arrangements be made for uninterrupted supply of drinking water in the scarcity pockets.
- Sufficient no. of water tankers should be mobilized to meet the situation arising out of breakdown of normal drinking water supply system at water scarcity pockets.
- 108 nos of 'Jalachhatra" will be decided to open at strategic locations inr Gajapati city.
- The Gram Panchayats to open "JALACHHATRA" at public congregation places out of their own funds. The DPO & BDOs to ensure it.
- The BDOs may request the NGOs to open "JALACHHATRA".
- The BDO & the JE / AE RWSS shall seat on every Thursday in the block and discuss regarding the water scarcity in their block and submit a weekly status report to District office.

RESCHEDULING OF TIMING IN EDUCATIONAL INSTITUTION

- Necessary measures must be taken to prevent exposure of students to intense heat.
- Timing of regular class & examinations are required to be rescheduled from 6.30 AM to 10.30 AM.
- Special arrangements for drinking water should be made in educational Institutions.
- The C.I of school to issue instructions to all Schools including the Private English medium schools to reschedule school timings. The all Examination of all School must be completed by the end of April.
- No school shall run in the month of May.

RESCHEDULING OF WORKINGHOURS FOR LABOURS/WORKERS

- The District Labour Officer has already issued instructions to the Executive Agencies for reschedule of working hours for the labours to

avoid exposure of labour/workers to heat during peak heat hours i.e 11.00 AM to 3.30 PM.

- Executive Agency to make adequate arrangements of drinking water, rest shed and provision of emergency aid (ORS packets) at the work sites.
- The P.D, DRDA & BDOs to ensure rescheduling of working hours for Labour Intensive Works.

VETERINARY MEASURES.

- The Chief District Veterinary Officer to circulate a set of 'Dos' and 'Don'ts to alert the general public about upkeep of domestic animals.
- Arrangements should also be made for emergency treatment of Animals affected by heat wave in the veterinary dispensaries and hospitals. The water scarcity zones have been identified and the proper arrangement has been made for providing drinking water for animals.
- Local VAS and LIs are being instructed to look the matter personally.
- In each Veterinary Institution temporary treatment shed will be constructed on priority basis to provide immediate treatment to heat stroke affected animals.
- The VAS are instructed to visit the cattle market frequently in market days for emergency treatment of cattle.
- Vehicle having life saving drugs and Ice water sprayers are available for immediate treatment of sun stroke affected animals.
- It was instructed to take immediate action to install the Vats for cattle in different places of each Block by the end of March, 2013.
- The CMC Authority will take action to make temporary thatched sheds for the Deer in the Deer Park in Gajapati.
- It was also instructed to draw up awareness programme to make the public aware not to leave their cattle to the out side and also not to plough in the field during peak hours of the day time

DEATH DUE TO SUNSTROKE

- Tahasildars should report cases of death due to sunstroke immediately to the District Office.
- A joint enquiry by local Tahasildars/Additional Tahasildars, Medical Officer designated by Chief District Medical Officer & OIC/IIC of the concerned P.S should be undertaken to asses the exact cause of death on the basis of circumstantial/clinical evidences.
- The report should definitely reach the District Office within 24hrs. of the death for onward transmission to SRC & Govt.
- The S.P, Gajapati & CDMO to issue instructions to all OICs/ IICs & Medical Officers to extent full cooperation to the Tahasildars for this purpose.
- Ex-gratia amounting to Rs 10,000/- is to be sanctioned and paid to the NOK of the deceased died due to Sunstroke out of Chief Minister Relief Funds as per letter received from SRC Odisha vide letter no2304/SR dt. 25.08.2012 ,

Resheduling/timing of Local Transport

- The RTO was instructed to ensure availability of drinking water with Ice bags, ORS Packets in all buses plying during daytime.
- Over loading and passengers sitting on the roof of the bus shall be strictly prohibited and will be monitored by the Enforcement squad.
- First-Aid box containing essential medicines for Heat wave must be kept in all buses
- Sufficient water should be stored at Bus stands and Bus stoppages.
- Change in Bus timings shall be considered if the situation demands

- As per the decision taken in the state level meeting last year drinking water &ORS must be kept in the buses & bus Stands for this period.
- RTO to take necessary steps in this regard after discussion with Bus owners association.
- During severe heat wave conditions timing of Public transport services shall be rescheduled by RTO, Gajapati.

Other Measures

- If situation demands, the Cinema halls would be prevailed upon to stop movie shows during noon hours.
- The DGM, CESCO to ensure uninterrupted power supply during summer months. The CESU authorities to make alternate arrangements for uninterrupted power supply during this summer.

The Executive Engineers of the Irrigation divisions shall release water in the canals regularly to tackle water scarcity in rural areas.

FUNCTIONING OF CONTROL ROOM (Paragraph 10 & 47 of ORC)

Control Room is functioning in District Office with telephone No. 06815 222943/1077 from 7. A.M to 10 P.M. with the effect from 1.03.2017 and the same will continue till 30.11.2017. Control Rooms are also functioning in the Offices of the Tahasildars/Block Development Officers and in other District Level Officers. Control Room will function round the clock in case of necessity.

CONSTITUTION OF FLOOD CIRCLES AND ZONES (Paragraph 51of ORC)

Flood circle zones have been formed in all Blocks under the supervision of concerned BDOs. Each zones is again be sub-divided into sub-zones (Gram Panchayats) and will be kept in charge of ABDO/ VLWs/ R.Is / Extension Officers.

The Sub- Collectors shall review it in every week.

BDOS – Zone Officers of respective Blocks

Tahasildars – Addl. Zone Officers of respective Tahasils

GP Extension/Executive Officers – Sub Zone Officers of respective GPs

The Circle/Zone officers will be responsible for successfully carrying out the pre-calamity arrangements and post-calamity relief measures as indicated below.

* Transmission of message on the calamities to the proper quarters i.e. Sub-Collector and Collector.
* Rescue operation, evacuation and shelter to people evacuated at safer places, arrangement of boats.
* Distribution of Emergent Relief and G.R
* Recovery, identification and cremation of dead bodies after inquest and disposal of carcass.
* Supply of drinking water.

* Clearance of debris and road communication.
* Public relation and attending to VIPs. and supply of information.
* Collection of statistics on damage to public properties, crops, causalities, etc.

Information on Available boats -GHAT WISE, Kashinagar Block/River Vansadhara

Sl. No.	Description Point	Private Boat- Y/N	Type of Boat (Motorised/ Mannual)	Usage of Boat(Regular/ Occassionally)	Maximum passenger carrying capacity of Boat
1	5	8	9	10	11
1	Palsingi to Batilli(Andhra Pradesh)	Yes	Manual	Occassionally	15 to 20
2	Sara to Kathagada(Andhra Pradesh)	Yes	Manual	Occassionally	15 to 20
3	Khandava to Neredi(Andhra Pradesh)	Yes	Manual	Occassionally	15 to 20
4	Purutiguda to Gurandi(Andhra Pradesh)	Yes	Manual	Occassionally	15 to 20
5	Gouri to Singidi(Andhra Pradesh)	Yes	Manual	Occassionally	15 to 20
6	Vanna to Singidi(Andhra Pradesh)	Yes	Manual	Occassionally	15 to 20
7	Kitingi to Lihuri(Andhra Pradesh)	Yes	Manual	Occassionally	15 to 20
8	Bathava to Lihuri(Andhra Pradesh)	Yes	Manual	Occassionally	15 to 20
9	Idudi to Valeri(Andhra Pradesh)	Yes	Manual	Occassionally	15 to 20
10	Abhilima to Andhra Pradesh	Yes	Manual	Occassionally	15 to 20

11	NAC-Kashinagar to Talada(Andhra Pradesh)	Yes	Manual	Occassionally	15 to 20

11. WEAK / VULNERABLE POINTS (Paragraph 48 of ORC)

Already the weak/vulnerable points identified on the embankments of different rivers flowing in the District, the list of which is shown in the DDMP vide Chapter-VI. Executive Engineer, Mahanadi (South) Division/Mahanadi (North) Division/Prachi Divn./Khurda Division/KendraPara Division have prepared contingent plans to combat the possible flood during 2012 along with detailed provision for keeping sufficient flood fighting materials like sand bags, bamboos and bamboo mats etc, at the weak points.

Criteria for the vulnerable points

Embankment at a specified reach/point having less free board i.e. less than 1.20 mtr in case of Capital Embankment, other Agricultural Embankment and saline Embankment and 0.90 mtr in case of Test Relief Embankment.

Where the embankments are below the standard section as communicated by the chief Engineer & Basin Manager, Lower Mahanadi Basin vide letter No.13377 (we) dt.20.10.2001 of Engineer-in-chief, Water Resources.

The places where the river touches the embankement.

The river embankments have been devided into readiness and each breach has been kept in charge of an Assistant Engineer/ a Junior Engineer.

RAIN RECORDING AND SUBMISSION OF RAINFALL REPORTS (Paragraph 49 of O.R.C.)

Rain recording stations are available in all the blocks of this district has a rain recording station in the same headquarters. The Head Clerks of the Blocks are acting as Rain Recording Officers under the supervision of the respective Block Development Officers.

The rainfall reports from each rain recording station shall be transmitted to the District Control Room daily through V.H.F./Telephone/Messenger.

GAUGE READING (Paragraph 50 of O.R.C.)

The gauge reading stations of different rivers are available at different places in the district as shown in Chapter- II. The gauge readings at (i) Kashinagar (River Vansadhara) and ii. Paralakhemundi at Pathapatnam road (River Mahendra Tanaya) will be transmitted by the flood control cell of the District Control Room every hour when the gauge reading is near or above danger level. When the gauge reading is fairly below the danger level, the same will be transmitted once a day by 5 P.M., Gauge readings at the above Gauge stations shall be communicated to the Revenue Control Room through phone/Fax from the District Control Room.

DISSEMINATION OF WEATHER REPORTS, FLOOD BULLETIN ETC. (Paragraph 52 OF O.R.C.)

Immediately on receipt of weather warnings and bulletin above high flood from IMD ,Bhubaneshwar or from the Revenue Department/ Special Relief Commissioner, the same shall be communicated to the superintendent of Police. The Executive Engineers of the Water Resources Department, DC, CMC, the Sub-Collectors, Executive Officers of U.L.Bs., Tahasildars and Block Development Officer who shall without loss of time disseminate the messages among the people through their respective agencies and caution them so that they will be in readiness to shift to flood shelters or other safer places in the event of high floods. The people, will also be asked to refer to the special weather/flood bulletin of T.V./Radio during such periods.

STORAGE OF FOODSTUFF IN INTERIOR AREAS (Paragraph 57 of O.R.C.)

To ensure that food grains/foodstuff are available in the interior areas which are likely to become inaccessible during flood, Civil Supplies Officer, Gajapati, has already kept 400qtls quintals of rice and 4000 ltrs liters of K.Oil at the following points of this District. Other dry foods like chuda, mudhi, gur, bread, and other necessities like candle, match box etc, will be arranged immediately for distribution among the marooned people in the event of high floods or cyclones.

It is proposed to keep food and kerosene oil at different strategic locations of Gajapati District as given below:.

Sl no	Block	Gram Panchayats	Nameof the inacessible Pockets	Item of relief material to be stored	
				Rice (Qtl)	K oil
1	Mohana	Guluba	Guluba	100	1000
2	Nuagada	Sambalpur	Sambalpur	50	500
3	Rayagada	Gangabada	All villages of Gangabada	50	500
		Karadasingi	Tudumulu	50	500
			AnchulaBurgi		
			Kalamisingi		
			S Kalmasingi		
		Sanatundi	Rampi	50	500
			Badatundi		
			Tubursingi		
			Sanaundi		
4	Gumma	kujasing	kujasing	50	500
5	Kashinagar	Khandaba	Khandaba	50	500
				400	4000

The CSO, Gajapati to be instructed to ensure that, incase no natural calamity occurs this year, the above stock shall be utilized in Normal P.D.S as per relief code. Further, The CSO, Gajapati to make arrangements for keeping the rice & K.oil at the places mentioned above by the 2nd week of June. The CSO may also be asked to assess the availability of dry food like CHUDA & GUR in sufficient quantity at Kashinagar, Gajapati and other places of the District for distribution of the same among the marooned people in the event of any eventuality. Apart from this, the rice available with BDOs & G.Ps under different schemes shall be utilized during Flood, which will be recouped latter after receipt from SRC, Orissa.

SELECTION OF FLOOD SHELTERS (Paragraph 60 of O.R.C.)

In the flood prone areas, buildings belonging to Government, educational institutions etc. have been selected for providing immediate shelter to the people on evacuation from the flood-affected areas. In case of an emergency, temporary flood shelters shall also be constructed with bamboos, tarpaulins etc. School cum Cyclone Shelters are already constructed and handed over to the concerned school authorities by the Government. These can also be used as Shelter places. The detail list is in the previpuse chapter.Similarly, BDOs of the district heve been already been identified the school –cum –shelter places under their jurisdiction to provide shelter to the people on evacuation from the flood-affected areas.

ORGANISATION OF RELIEF PARTIES FOR RESCUE AND RELIEF OPERATION (Paragraph 60 of O.R.C.)

In the event of floods, it will be necessary to rescue marooned people and distribute emergency relief to the people affected by the calamity. For smooth management of rescue and relief operation, the Sub-Collectors have been instructed to constitute Relief Parties in advance indicating their area of jurisdiction. The employees of the local Government offices shall be included in such relief parties. NGOs will also be involved in the programmed.

ARRANGEMENTS FOR ARMY ASSISTANCE (Paragraph 61 & 69 of O.R.C.)

In case of severe and wide spread calamity, the assistance of army personnel may be necessary for relief and rescue operation. In such contingency, necessary arrangements shall be made to requisition the army to assist the civil authorities through Special Relief Commissioner / Government following the procedure laid down under Paragraphgraph 61 and 69 of the Orissa Relief Code.

DISTRIBUTION OF DUTIES TO THE OFFICERS AT THE DISTRICT HEAD QUARTERS

For the purpose of supervision of relief and rescue operation in the event of any natural calamity, the distribution of the area among the senior officers of the district administration will be made:

DAILY REPORTING OF FLOOD SITUATION (Paragraph 71 of O.R.C)

As per Paragraph 71 of Orissa Relief Code instructions have been separately issued for submission of daily situation report by the Block Development

Officer/Tahasildars in the prescribed format through wireless message from the date of occurrence of the flood till after 3 days of the abatement of flood. The V.L.Ws and Extension Officers who will furnish the same to the Block Office by 2 P.M. everyday will collect the required flood information. Besides, other line department officers will also pass on the information relating to their department officers who will also pass on the information relating to their department to the respective Block Development Officers.

The Block Development Officers will compile and transmit the information as per the format of the daily situation report through the nearest police wireless by 3 P.M. to District Control Room.

TRANSPORT

In the event of any Natural Calamity, vehicles may be required for sending the relief parties and relief materials including foodstuff to the affected areas. The Regional Transport Officer will make requisition and provide such vehicles with the help of his enforcement staff as per the requirement.

DRINKING WATER (Paragraph 64 OF O.R.C.)

Executive Engineers PHD & RWSS were instructed to repair all the defunct tube wells prior to the monsoon. They have already been instructed to repair the same in war footing measure during the last Heat wave meeting. They will form mobile parties to attend the complaints within 24 hrs. They shall also ensure supply of water through tankers to the scarcity pockets and make arrangements for continuous disinfections of the tube well. The details of tube wells working and defunct conditions are given below. They may further also submit the nos of Tube wells with raised platform (Block wise) for the information. The detailed tube well position has been mentioned in chapter-III

Health Measures

PREPAREDNESS MEASURES TO BE UNDER TAKEN TO ENCOUNTER POSSIBLE FLOOD & NATURAL CALAMITY BY CDMO, GAJAPATI

1. RRT has been kept ready at the district level as well as block level.
2. Opening of control room 24*7 with a working telephone number which be communicated to every level.

3. Availability of emergency drugs like ORS, Halazone tab, Anti diarrheals, ASV, IV fluids at every PHC (N) & minor aliment treatment drugs of every Sub center to provide minimum service package in case any shortage of above related drugs to be ended very immediately.
4. All vehicles including Ambulance 102, 108, MHU vehicles have been kept in readiness with DOL/ POI to meet any emergency.
5. Gathering surveillance data daily on communicable diseases i.e. Diarrhoea, Fever, ARI, Measles, Snake Bite, Skin diseases etc from community as well as health institution in the prescribed format to monitor trend and detect outbreak if any.
6. Health education on use of safe water, use of Halazone, ORS availability of ASV, use of mosquito nets etc.
7. Health service delivery through functional health institution / opening of MRC/ movement of mobile medical teams as per the district plan.
8. The pregnant woman having EDD within two weeks to be enlisted village wise and kept at block level.
9. Prepositioning of bleaching powder, ORS, halazone, other essential drugs to be undertaken on war footing basis to the affected areas.
10. ILR points and other logistics in low lying areas likely to be submerged to be identified and kept in readiness to be shifted in emergency.
11. Man power resources to be mapped and kept in readiness for deployment to the affected areas.

12. Surveillance:- Both field and institutional surveillance are intensified for immediate detection and treatment of any out break of epidemic by the field staff like Health Workers (M&F), Health Supervisor (M&F) and AWWs/ ASHA in the field and by the medical officers in the institutions.

13. Disinfections: - Disinfections of dug wells/ drinking water sources at regular interval, education for use of water purifying tablets if used water other than tube wells, proper function of tube wells monitor at block level by the Medical Officer, No. of

functioning tube wells are enumerated and the defunct tube wells are reported to RWSS department for rectification under intimation to the Chief District Medical Officer, Gajapati

14. Lab surveillance, Disease surveillance activities and daily reporting to be ensured at district, block level and its onward transmission to state.
15. All the medical institution should be in readiness to meet any public health emergency

16. All the Doctors & medical staffs up to grass root level alert with in exception of land slid.
17. Generator at the delivery & ILR point should be kept ready.
18. Supervision and feedbacks on all health activities is done as per action plan . The CDMO, Gajapati will remain over all in charge.
19. There is close collaboration of other department, PRI member and NGOs.

LIST SHOWING THE MEDICINES STOCK AVAILABLE AT DISTRICT LEVEL as on 20.11.16

ORS Packets (in Pouch)	I.V. Fluids (in Bottle)	Tab. Halazone	Bleaching Powder, In Bags	Tab. Paracetamol (500mg)	Tab. Norfloxacin/ Ciprofloxacin/ Ofloxacin	Tab. Metronidazole /Tab. Tinidazole	Inj. A.S.V	Inj. A.R.V
10140	76807	0	82	125500	166000 19598 23100	268700	785	380

FLOOD CONTIGENT PLAN FOR 2017 OF GAJAPATI DIST (BLOCK HEAD QUARTERS)

Name of the CHC	Zonal Officer	Sub-Zonal Officer
Kasinagar	DMO	MO, I/C, CHC
Gumma	ADMO(MED)	MO, I/C, CHC
Gurandi	ADMO(FW)	MO, I/C, CHC
Rayagada	DPM, NHM	MO, I/C, CHC
B.K.Pada	DTO	MO, I/C, CHC
R.Udayagiri	ADMO (PH)	MO, I/C, CHC
Mohana	ADMO (PH)	MO, I/C, CHC

FLOOD CONTIGENT PLAN FOR 2017 OF GAJAPATI (DISTRICT HEAD QUARTERS)

Sl. No	Name of the Health Institutions	No. of MOs(Including Contractual & over aged MOs)	Health Staff	Status of availability of Medicine/OK/Deficit		Area of operation	Remarks
			ANM	Other			
1	Dist.Hq.Hospital, Paralakhemundi	16	5	7	Yes	Paralakhemundi	

FLOOD CONTIGENT PLAN FOR 2016 OF GAJAPATI DIST (BLOCK HEAD QUARTERS)

SLNO	Name of the Health Institution	No of Mos	Health staff	Status of availibity of medicin	Area operation	Remarks

					e		
			ANM	HW(M)			
1	Kasinagar	4	HW(F) - 1	HW(M) -1	Yes	Khandava	
			HW(F) - 1	HW(M) -1	Yes	Gauri	
			HW(F) - 1	HW(M) -1	Yes	Kirting	
			HW(F) - 1	HW(M) -1	Yes	Kirigaon	
			HW(F) - 1	HW(M) -1	Yes	Kasinagar	
2	Mohona	14	HW(F) - 1	HW(M) -1	Yes	Adva	
			HW(F) - 1	HW(M) -1	Yes	Mohona	
			HW(F) - 1	HW(M) -1	Yes	Karchabadi	
			HW(F) - 1	HW(M) -1	Yes	Jiranga	
			HW(F) - 1	HW(M) -1	Yes	Birikote	

3	Gurandi	4	HW(F) - 1	HW(M) -1	Yes	Bomika	
			HW(F) - 1	HW(M) -1	Yes	Talasing	
			HW(F) - 1	HW(M) -1	Yes	Machmara	
			HW(F) - 1	HW(M) -1	Yes	Bhagasala	
			HW(F) - 1	HW(M) -1	Yes	Jangalpadu	
			HW(F) - 1	HW(M) -1	Yes	Vinol a	

The CDMO will act as overall charge of the District Administration and management as keeping liaison with DHS(O) Secy Health and Collector. The Zonal Officers are requested to visit their respective areas and see the arrangements .The mobile teams are formed with Doctors and Para Medical Personnel with Drugs to rush to the spot at the time of emergency. The ADMO (PH) shall supervise the mobile team. All the drinking water sources shall be disinfected. The Health control room is functioning at district and sub-divisional level. The CDMO have to ensure filling of all vacancies of Doctors in all peripheral health Institution of Gajapati District.

Coordination with Health Deptt.along with Revenue Deptt. should be established at Block level. The MO, PHC, I/C should keep close contact with the

local Chairman of the Panchayat Samiti, BDO, Tahasildars and with other Non-Govt. Organizations. The SDMOs should keep close contact with the Sub-divisional officials for help of powerboats available at their disposal for deployment of staff and drugs to the vulnerable points at the time of need. Drinking water sources of each and every village may be earmarked for disinfections. Advance disinfections work should be completed immediately. The surveillance system and preventive measures should be monitored by the MO, I/C, PHC by visiting the spot. Steps should be taken to streamline the health intelligence system surveillance system for prompt reporting.

The Health control room, which is functioning as sunstroke control room shall function as Control room of flood and Natural Calamities from 8 am to 8 pm in similar way. The epidemic squad should contact the affected areas for 7 days or till the epidemic subside.

The PHC vehicles are to be used as Ambulance in emergency situation where ambulance facilities are not available.

ADMO, Gajapati has explained on the health contingency plan. The control rooms are functional. Necessary drugs along with ORS etc are being kept in hospitals, CHCs & PHCs. The zoning has been done and Officers have been given with the responsibility. Mobile health teams are being formed.

Veterinary Measures.

Control Room shall function in the Office of the CDVO and SDVOs Office for monitoring and supervision during the emergency. The CDVO to identify the vulnerable places and assess the lives stocks to be affected due to flood, cyclone and drought. Preventive vaccination to control contagious diseases of lives stocks must complete before monsoon. The CDVO to organize cattle shelter

camp and their management and the requirement of funds for cattle fodder and feed be communicated to the Director, Veterinary.

Veterinary Infrastructure and Human Resource available/ Block	Veterinary Hospitals/Dispensaries	No. of Doctors	Livestock Aid Centers	No. of Livestock Inspectors	No. of Artificial Insemination Centers
Paralakhemundi	3	2	13	11	14
kasinagar	1	1	6	3	7
Gumma	1	0	5	5	5
Rayagada	1	1	6	3	6
Nuagada	1	1	6	2	2
R udayagiri	2	2	6	2	6
Mohana	2	1	5	2	6
Total	11	8	47	28	46

Livestock census Block	Livestock Population			Emploment from livestock
	Milch Animals		Draught Animals	
	Cow, Buffalo	Sheep, Goat	Camel, Horse, Bullock	
Paralakhemundi	10680	19411	6994	3709
kasinagar	9097	13102	5536	2774
Gumma	3550	10841	14906	2930
Rayagada	4945	21723	12285	3895
Nuagada	3451	10987	12016	2645
R udayagiri	5791	10935	7861	2459
Mohana	23873	29805	30645	8432
Total	61387	116804	90243	26843

The CDVO is advised to take the following steps

- Formation of Relief team in Block, Sub-Division and Dist.Head Quarters
- Arrangement of feed and fodder for affected livestock and its storage.
- Provision of drinking water facilities in all the public places and Veterinary institutions.
- Formation of emergency veterinary Mobile Team to attend the emergency cases for treatment.
- Preventive vaccination to control contagious and infections diseases of livestock.
- Public health management programme for control and prevention of communicable diseases like ANTHRAX
- Routine organization of Animal Health Camp in disaster Prone localities.
- Public Health Management for control and prevention of BIRD FLU
- CDVO appraised that the vaccination will continue with maximum coverage and sufficient

vaccine is available in the Dist. Office to carry out preventive measures.

Fodders will be kept ready. CDVO will also look into the arrangements of required cattle feed this year. To meet the emergency situation it was opined that fodder for cattle should be distributed simultaneously with rice.

DISPOSAL OF DEAD BODIES (Paragraph 73 of ORC)

The dead bodies of human beings, if any, found in the flood-affected areas in case of high flood, shall ordinarily are made over to their relatives and friends, if available, for cremation or burial. When there are no claimants for dead bodies, those shall be cremated/buried at the Government cost

i.e. Health Department. Chief District Medical Officer, Gajapati will issue necessary instructions to their officer and staff in the field in this regard.

Similarly, carcasses of cattle and other animals shall be buried by the Animal Resources Development Department. Chief District Veterinary Officer will issue necessary instruction in this regard.

ASSESSMENT OF DAMAGE (Paragraph 74 to 77 of O.R.C)

Damage caused by any Natural Calamity to the private and public properties and loss of life are assessed by the Revenue Agency. The Tahasildars are to collect such information with the help of his staff through the local enquiry. The Block Development Officers and the Extension Officers in this wok if necessary will assist them and officers may be specially deputed by the Collector to assist the Tahsildars in this work where there is large-scale damage. This report of damages would be submitted without delay. The other departments will similarly assess their losses and submit reports within the stipulated time.

RESTORATION OF COMMUNICATION AND POWER SUPPLY (Paragraph 86 of ORC)

In case of high floods, the communication and power supply to the affected areas are usually cut off. The respective departments will take immediate steps for restoration of the communication as well as power supply after abatement of flood.

Agricultural Measures

F L O O D

Early Flood

Medium/low land

- Select rice varieties like Kanchan, Ramachandi, purga, Sarala, Varshadhan for semi-deep low lands.
- If damage is more than 50% re-transplant rice crop.

- In partially damaged fields, allow the rice plants to stand upright. Do not go for beushaning as it may further reduce the plant population.
- Weed out the rice field, make gap filling and top dress N and K to boost the growth if situation permits.

Late flood (September)

If flood occurs during mid August to early September.

- Transplant 40-65 days old seedlings after flood water recedes.
- Make up plant population by transplanting clonal tillers detaching from the old clumps, wherever possible.
- Broadcasting/line sowing of sprouted seeds of relatively short duration rice varieties in soft puddle after flood water recedes.
- Apply moderate dose of fertilizer (40:20:20 N:P20S:K20 kg/ha).
- Particularly in up-medium land, where there is no scope for revival of rice, go for pulses like blackgrani, weengram, horsegram.

Plant population:

- Raise nursery by Dapog method to transplant wherever possible.
- Maintain a buffer nursery in the backyard/highland area to ensure adequate plant population in the field after flood damage.

Fertilizer application

- Reduce nitrogen application and apply recommended dose"of P and K as basal to increase flood resistance.
- Apply moderate dose of NPK at beushaning, if not applied earlier.
- Top dress N and K in flood affected areas if situation permits.

Insect pest management

Rice

After the flood ~cedes there is probability of attack of swarming caterpillar in rice. To manage the pest.

- Regular surveillance in the rice fields .where flood water recedes should be done to locate appearance of swarming caterpillars.
- When they cross the ETL Le., one larva / hill then spray the crop with chlorpyriphos / triazophos / profenophos / endosulfan @ 1 lit/ha or dust the crop with methyl parathion 2% 0 or quinalphos 1.5% 0 @ 25 kg/ha.
- To prevent migration of larvae from one field to other, bunds should be heavily dusted with, the dust formulation mentioned above.
- Application of ins'ecticides in the afternoon hours is preferred.

In partially inundated areas, rice caseworm and in general leaf folder attack is expected. If 1-2 cases or folded leaves / hill is seen spray the crop with endosulfan / monocrotophoschlorpyriphos @ 1 lit/ha or with cartap hydrochloride 50 SP / fipronil 5 SP @ 500 g/ha. .

Pulses, Oilseeds, Vegetables, Cotton

- In these crops due to high humidity black aphid and cotton aphid population may increase. The pest severity can be managed by spraying of neem formulations (1.500ppm) @ 2.5 lit/ha when the population is low or spraying with dimethoate @ 1 lit/ha or imidacloprid @'125 ml/ha if population is high.
- In general regular surveillance work should be be taken up in all crops. Resistant/tolerant varieties should be grown in all crops as far as possible.

Disease management

- Rain storms during *kharif* may result in severe occurrence of bacterial leaf streak and bacterial blight in rice. It is advised to spray the crop immediately after each rain storm with streptocycline (0.01 %) or plantomycin (0.1 %) or bacterinol (0.2%).

- Post flood affected areas where vegetable is grown are likely to be affected by bacterial wilt disease. Therefore, total package of practices starting from planting need to be followed as given below.
    - Seedling root dip for 15 minutes in 0.15% streptomycin or 0.015% plantomycin.
    - Perform soil drenching to the base of the plants with a solution of carbendazim (0.15%) and streptocyclin (0.015%) at 10 DAP, 25 DAP and 40 DAP coinciding with intercultural operations.
- Spray Ridomil MZ @ 0.15% against downy mildew diseases of cucurbit crops.
- A protective spray with mancozeb @ 0.3% may be given to pulse crops (greengram and blackgram) against *Cercosporella* blight disease.

LAW AND ORDER

In case of occurrence of any Natural Calamity, there is change of law and order problems. Transportation and distribution of relief materials may require police protection.

The Superintendent of Police will issue necessary instruction to all Inspector officer/officer officers in the District in the direction of maintenance of law and order in such eventuality and to render necessary assistance to the District/Sub-Divisional authorities for smooth management of relief and rescue operation.

The unprecedented super cyclone in October 1999 compelled preparation of a sound and exhaustive contingent plan for cyclone. The Collector usually gets a special alert message from the STORM WARNING CENTRE, wherever a depression forms in Bay of Bengal. This is followed by second stage warnings when there is actual threat of cyclone over the area. Weather bulletin will also be broadcast repeatedly by All India Radio / T.V.

- It is of utmost importance that the cyclone warnings should be relayed to all the Subordinate Offices without delay for wise publicity of the information and initiating preventive measures. The following modes of communication are available now.
  1. Telephone
  2. Telegraph
  3. Police Wireless/V.H.F
  4. Radio
  5. Television
- It shall be the responsibility of the Tahasildars and Block Development Officers concerned that the cyclone warnings, on receipt, are immediately communicated to all the villages likely to be affected. For this purpose villages where telephone connection are available should be identified in advance and reported by concerned Sub-Collectors to the Collector.
- It shall be the responsibility of Radio Inspectors District Public Relation Officers and Block Development Officer to ensure that community Radio sets are kept in working and specific persons are nominated to listen to at the village level and communicate the same to all the villagers. The person so nominated will be the Sarpanch / Panchayat Secretary/Headmaster of Primary Schools etc.
- The Superintendent of Police (Signal) will arrange for communicating the warning messages through wireless and the Sub-Inspector of Police Officer to

communicate the information to all the villages in the jurisdiction of the police station.

- It will be responsibility of the Divisional Engineer, Telephones to communicate the warnings to public call officer and the person of the P.C.O. will communicate the same to the village officers/Executive Officers/ Sarpanches for communication to the public.
- In respect of all villages where there is no scope of communication through telephone, telegraph etc, the warnings shall be communicated through police Gram Rakhi/Constables/Special messengers.
- It shall be the responsibility of the officer in-charge of Control Room to ensure that all instructions and provisions contained in the cyclone plan are communicated to all concerned and the plan put into operation immediately after receipt of cyclone warning messages.
- Immediately on receipt of first warning, the Collector shall call the meeting of the cyclone committee and review the preparation for emergency procedures. The committee meets almost weekly thereafter till the emergency ceasefire, Police, P.W.D., Revenue and Health Department personnel remain alert round the clock. The roads and building Department keep sufficient men and truck to clear the roads of all obstructions due to fallen trees etc. The Regional Transport Officer shall requisition adequate number of trucks and buses and keep ready.
- The R.T.O. in consultation with the Additional District Magistrate, will requisition sufficient Government Vehicles of various Departments and keep them ready.
- The Health Department shall keep the teams of Doctors ready with stocks of medicine required to undertake relief measures. The Chief District Medical officer shall also obtain sufficient stocks for purifying of drinking water wells and tanks with chlorine.
- The Municipal authorities shall take steps to keep maximum possible quantity of water in overhead reservoirs of the Municipal water works wherever existing. Similarly the water tankers available with the Municipality should be kept ready.

- The Civil Supplies Officer, Gajapati shall make arrangements for the withdrawal of rice etc, from the F.C.I. in order to dispatch these to the affected areas. He should also take steps to requisition sufficient stocks of petrol, diesel, and kerosene in local outlets on Government accounts.
- The post and Telegraphic authorities keep required men and materials ready for moving into the areas at short notice for restoring communications.

ACTION TO BE TAKEN AFTER RECEIPT OF SECOND WARNING

- All the District Level Officers, Officers of Electricity Department Concerned P.W.D. Officers, M.V.I. and R.T.O. shall report before the Collectorate Control Room immediately after receipt of the 2nd warnings either by official message or on All India Radio/T.V. for discussions for taking necessary steps to meet the situation.
- So also the officers at Tahasil level, like Block Development Officers, Agricultural Officers, Assistant Engineers of Irrigation Department, Drainage, Roads and Buildings Department, Circle Inspector of Police shall meet the Tahasildar in his Control Room.

POST CYCLONE MEASURES

The following measures shall be taken immediately after the cyclone.

- The most important task is to open up the roads and clear fallen trees. The most practical and effective way is to permit the local villages to cut the trees and remove the wood for themselves. The Executive Engineers R & B shall take steps to clear the roads by removing the fallen trees any wherein the District.
- The Electricity Department shall take steps to clear the roads of fallen electric poles and to restore power supply on priority basis to Collector's Office, Tahasil Office, Hospitals, water works and other Government Offices. Tahasil Headquarters and Block headquarters will get priority.
- The Sub divisional Engineer, Telephones shall take steps to restore connections at least in the District and Tahasil and Sub-Divisional Headquarters most

expeditiously. The connections will be given on priority basis to Collector's Office, Office of the Superintendent of Police Headquarters, Hospital, Municipality, and Chief District Medical Officer and other Government Offices, Private Hospitals will get next priority.

- The Telegraphs Department shall immediately move their personnel to restore the telegraph communications.
- The Chief District Medical Officer should arrange moving of Medical Teams with sufficient medicines to the affected areas, to initiate health measures in the Municipal area shall be the responsibility of the Municipality.
- The Regional Transport Officer should contact the Additional District Magistrate (Relief) for fulfilling the requirement of further vehicles on requisition.
- The Tahasildars shall take immediate steps to assess the damages caused. The staff working in the Panchayat *Samities* and other local offices shall be requisitioned for the purposes and special teams constituted for the assessment of loss of human life and damage to houses and other properties. They should also make arrangements to organize feeding Centers in Relief Camps.
- The Collectorate Control Room shall take steps to enlist the services of AIR FORCE or NAVY HELICOPTORS, for air dropping of food and other supplies to the marooned villages when necessity arises.

Gajapati district is highly vulnerable to fire accidents

It is the responsibility of the Tahasildars and Block Development Officers concerned that the FIRE ACCIDENT message, on receipt, are immediately to be communicated to the District Control Room. For this purpose villages where telephone connection is available should be identified in advance.

When fire accidents take place apart from requisitioning and utilising the services of the Fire fighting squads to put off the fire as expeditiously as possible, the following relief measures are undertaken to relive the distress of the fire afflicted people from the Govt. account;

- Emergent relief in the form of dry food and supply of clothing in case absolutely necessary.
- Free grant for effecting repairs to the damaged houses; and
- Loans for building fire-proof houses.

EMERGENT RELIEF:

Where the fire accident is wide spread causing large scale devastation and throughing the affected people in to a state of helplessness, humanitarian and generous people either of that or of other areas, as also philanthropic organization including the INDIA REDCROSS SOCIETY come forward to render assistance to the afflicted people in the form of medical aid, food and clothing.

But where no such private voluntary assistance is forth coming, emergent relief in the shape of dry food at the rate of 1 kg per adult and 500 gms for child below 12 yrs of age per day shall be given from Dist. administration as per the Govt .in Revnue and Disaster Management Office order No.26130 dated 18.6.2008. The Sub-Collector and Collector are competent to sanction such emergent relief in the respective jurisdiction for a period of 3 days. If it is found in adequate the Revenue Divisional Commissioner

may extend it up to 7 days and the Member, Board of Revenue/ Special Relief Commissioner up to 15 days. As per resoultion no 18928 dated 25.4.2008 of Govt in Revnue and Disaster Management Department the food assistance on cards can be sanctioned by the Mayor in Municipal Corporation, Chair person in Municipality/NAC for a period of ten days.

HOUSE BUILDING ASSISTANCE FOR AFFECTED INDIVIDUAL FAMILY:

"The scale of house building grant to be sanctioned in respect of houses of small and marginal farmers damage due to fire accidents for repair or reconstruction of their as per revised norms of CRF

More over "In case any member of the family dies in fire accident Ex-gratia relief of Rs.1.50 lakh shall be given to the bereaved family As per para 254 of Orissa Relief Code and instruction of SRC,Orissa communicated vide letter no. 7813/R&DM dt. 25.02.2012

COMMON TIPS TO REMEMBER FOR FIRE ACCIDENTS

HIGH RISE FIRES:

- Calamity leaves the apparent, closing the door behind you. Remember the keys.
- Pull the fire alarm near the closet exit, if available, or release an alarm, warning others.
- Leave the building by stairs.
- Never take elevator during fire

IF THE FIRE EXIT IS BLOCKED BY SMOKE OR FIRE:

- Leave the door closed but, do not lock it
- To keep smoke out, put a wait towel in the space at the bottom of the door
- Call the emergency fire number and tell them your apartment no. and let them know you are trapped by smoke and fire
- It is important that you listen and do what they tell you.
- Stay calm and wait for some one to rescue you

IF THERE IS SMOKE IN YOUR APARTMENT:

- Stay low to floor under the smoke.
- Call the fire emergency number which should be pasted near your telephone, along with police and other emergency services and let them know that you are trapped by smoke.
- If you have a balcony and there is no fire below it, go out
- If there is fire below, go out to the window DO NOT OPEN THE WINDOW but stay near the window.
- If there is no fire below, go the window and open it. Stay near the open window
- Hang a bed sheet, towel or blanket out of the window to let people know that you are there and need help.
- Be calm and wait for some one to rescue you

KITCHEN FIRES:

- It is important to know what kind of stove or cooking oven you have in your home- gas, electric, kerosene or where fire is used. The stove is the number one cause of fire hazards in your kitchen and can cause fire, which may destroy the entire house especially in rural areas where there thatched roof or other inflammable materials like straw kept near the kitchen. For electric and gas stoves, ensure that the switch or the gas valve is switched off/turned off immediately after the cooking is over. An electric burner remains hot and until it cools off, it can be very dangerous; the oven using wood can be dangerous because burning embers remain.

COMMON TIPS:

- Do keep the phone number of the fire service near the telephone set and ensure every one in the family knows the number
- Do keep match boxes and lighters away from children
- Do sleep with your bedroom closed to prevent spread of fire
- Do you know that you should never run if your cloths are on fire and that you should TOP-DROP-ROLL?

CONTINGENCY PLAN FOR RAIL ACCIDENTS-

“Safety is not an activity, it is an attitude.”

Some of the major train accidents in recent years involving heavy causalities underscored the need for a re look at the prevailing accident management system on the Indian railways. Safety is not an activity, it is an attitude. Safe transport of men and material is the prime objective of Railway Administration. But despite best of efforts accidents do take place. A speedy and efficient rescue and relief operation is the essence of this contingency plan of Railway accident. The Gajapati Station is coming under Khurda Road Division and one of the important Junction of East Cost Railway.

GENERAL INSTRUCTIONS & ACTION PLAN REGARDING MANAGEMENT OF SERIOUS ACCIDENTS INVOLVING CASUALTIES.

Collisions, derailments and other accidents including accidents at level crossings involving casualties have been clearly defined in the Accident Manual. The following is the sequence of actions to be taken by different agencies when a disaster takes place-involving casualties.

Information:

On receipt of information of train accident involving casualties, the District Collector and Superintendent of Police in whose jurisdiction the accident has taken place should be informed by the CHC/Dy. CHC from the control.

The ARME must be dispatched to the accident site within 15 minutes from the base station where there is double exit siding and within 25 minutes in case of single exit siding with the first available locomotive. The ART or the crane should be turned out and dispatched from the base station to the site of accident within 30 minutes by the day and 45 minutes in night after sounding the hooter.

Section Controllers, Dy.CHC on receipt of information will communicate the same instantaneously to DRM and ADRM and should ring the buzzer to draw attention of Controllers of other Departments. Information should also be relayed to Headquarters emergency control.

MEDICAL AID FROM OTHER SOURCES:

In all cases of accidents involving of casualties, medical aid must be summoned from the nearest sources available. A list of medical facilities available nearest to each station is displayed at the station. The Station Manager of the nearest station should requisition medical assistance from these sources either through telephone or through a messenger.

MOBILISATION OF OTHER ASSISTANCE:

The services of NGOs & voluntary organizations nearer to the site of accident should sought in rescue and relief operations. Depending on the intensity of the accident involving heavy casualties and trapping of passengers in coaches, the services of Defence and para-military establishments may be obtained. The Security Control should be responsible for mobilizing the assistance of these establishments to assist the railway in relief and rescue operations.

RESCUE & RELIEF OPERATIONS :

In case of accident involving casualties, the following officers should accompany the ARME. DRM/ADRM, DOM/AOM, Sr.DME/DME, Sr.DSTE/DSTE, Sr.DCM/DCM, Sectional DEN, Sr.DEE(G), Sr.SC(RPF)/ASC(RPF), DSO, MS, a team of Doctors, Para-medical staff should rush to the site. On the electrified territory DEE(TRD), Sr.DEE(OP) should rush to the site of accident. The other senior most officers of the above departments should remain in Control. In case DRM goes to site of accident, ADRM will monitor the relief and rescue operations from the Control office assisted by Sr.DOM.

RESCUE TEAM :

This team will be headed by Sr.Divisional Mechanical Engineer assisted by ADEN(Engg.),

AME(Mech), ASTE (S&T), AOM(Optg.), DEE/G (Elect.) & DMO (Medical).

- Removal of the debris, extricating the injured and trapped persons from the affected coaches, setting up collapsible ladders to bring down the affected passengers to the ground from the coaches. This team can take the assistance of NGOs/Defence personnel,
  RPF & Police personnel.

ii) MEDICAL TEAM :

This team will be headed by CDMOs and other Medical and para-Medical staff including members of St.John Ambulance and Civil Defence.

To attend the seriously injured passengers and prepare list of dead/injured for which an officer or Sr.Subordinate should be nominated (including collecting the address as of the nearest relatives).

- Arrange to shift the injured persons to the nearest Hospital with the help of doctors.
- Render first-aid for the injured.

iii) TRANSHIPMENT TEAM :

This team will be headed by Sr.Divl.Commercial Manager assisted by DCM/ACM, AOM, ASC (Security), ASTE (S&T), PRO (PR) & DCM (NGOs).

- Food, drinking water, beverages, refreshment for the passengers to be arranged with the help of Commercial Department on the spot free of charge as per instructions contained in para 6.15 of the Accident Manual. Details are reproduced in Annexure-2.6.0
- Judicious transshipment of the passengers and their belongings by special trains or by buses as the case may be.

iv) COMMUNICATION TEAM :

This team will be headed by Sr.Divl.Signal & Telecom. Engineer assisted by

ADEN(Engg.), ASTE (S&T), AME (Mech.), DMO (Medical).

- Set up Communication system to keep relaying up-dated informations to the control/ Divisional office, setting up “INMARSAT” phone (Satellite based communication system)/VHF sets.
- Make available telephones with STD facility/Cell phones for use of stranded passengers.
- Instructions regarding utilization of VHF/Walkie Talkie sets with frequency allocation are furnished in Annexure-2.6.1.

v) SECURITY TEAM :

This team will be headed by RI (GRP), CI (Police) and Defence Officer (Defence).

- Providing early clearance in co-ordination with local police,
- Cordon off the place with the police personnel/RPF to secure and watch the belongings of passengers and prevent any intruders.

vi) RESTORATION TEAM :

This team will be headed by Sr.Divl.Engineer (Co-ordination) assisted by Sr.DEN, DEN, AEE/G (Elect), DSTE (S&T), DOM/M (Optg.), DEE/OP, AME/P (Loco) and Divl. Elect. Engineer (TRD).

- Arrange to set up lighting arrangement portable generators to illuminate the area and setting up tents/relief shelters. Details of private agencies giving D.G. sets and flood light equipments on hire, is furnished in Annexure-2.7.0.

vii) WARDEN SERVICES TEAM :

This team will be headed by Divl.Personnel Officer(I) assisted by DPO(Welfare), DCM (Comml.), DCOS (Stores) and DFM (Finance).

- Arranging Food, Water, Snacks, etc. for the persons at work.

- Arrange for ex-gratia payment as per rule on the spot. As far as exgratia payment to staff involved are concerned, the same to be done by Sr.DPO/DPO & for the passengers/public, the same to be organized by the Commercial Department.

viii) MEDIA MANAGEMENT TEAM :

This team will be headed by Sr.Divl.Safety Officer assisted by Sr.DMO (Medical), PRO (Comml.), ACM (Comml), Hindi Officer (Rajbhasha), Videographer & Accident Photographer.

- This Team will be responsible to inter-act with the media and will only convey authorized version with regard to the details of accident, its cause, casualties, etc.
- Video/ Still photography of the site and restoration (instructions given at Annexure may be seen), relaying the site information and list of affected persons to the Media Internet and to Control Room.
- Probable cause of accident should be preserved carefully.

Information regarding killed and the injured :

(a) It will be the first duty of all Railway Officers and staff on reaching the site of a serious accident to attend the injured and see to their comfort, rendering first aid and shifting to the nearest hospital, etc.

(b) However, collection of detailed information of the dead and injured is also most important. The officer in-charge at the site of accident will specially nominate an Officer or Senior Subordinate(s) preferably of the Commercial Department to prepare list of killed and injured separately with the following information as far as available.

1. Name
2. Approximate age
3. Sex
4. Home address
5. Ticket No., Class, From and To

6. Name and address of next of kin or relatives.
7. Monthly income and source of income.
8. Particulars of luggage/property recovered and made over to police/relative/safe custody.
9. Particulars of luggage/property lost or damage.
10. Means of transport by which evacuated to hospital/station.
11. Train No. if the injured as allowed to continue his journey.
12. A complete list of injuries (as per report/dictation of Doctor).

(c) The list indicated above should be prepared in conjunction with the police or civil authorities as may be present, and should be signed jointly by the Officer or Inspector nominated and a member of the police or civil authority.

(d) The figures of the casualties must be accurate and should not be understated or exaggerated.

Exhibition of lists of dead and injured:

(a) A complete list of the dead and injured must be exhibited at a conspicuous place at the site of accident, and if the accident has taken place between two stations, this list must be exhibited at both the adjacent stations. In addition, lists must also be exhibited at important station(s) on each side for suitable information of relatives and public.

(b) Responsible officials must be deputed at the station where such list are exhibited to attend the all inquiries made by relatives and public and to collect further information of the dead and injured where necessary.

(c) In the case of persons killed who have not been identified, their bodies should be serially numbered by means of small legible number inscribed on placard which should be placed at the head of each body and the bodies with their numbers should be photographed before they are disposed of.

(d) In the case of unidentified dead bodies, a complete description including approximate age, sex, complex, etc. must be noted as also the description of

clothing, jewellery and any other marks of scars on the body that may assist later in identification.

(e) Instructions contained in para (c) & (d) above should be followed in addition to the other rules and formalities in regard to the disposal of dead bodies.

Opening of Enquiry Offices :

In the case of serious accidents, Enquiry Offices must immediately be manned at –

a) The Emergency office at Headquarters.

b) Divisional Control Office.

c) Site of accident.

d) The station where injured or dead are shifted for further action.

e) Any important station as considered necessary.

Sr. DSTE has to ensure that DoT lines are available at the above locations immediately to convey information about the injured and dead to the general public. The telephone Nos. should be flashed through electronic and print media for the convenience of the general public.

Relief to the victims of train accident :

(a) On arrival at the site of accident, the Railway Medical Official after affording medical aid as best as possible, arrange for the removal of the injured promptly from the site of accident to the nearest Railway, Civil, Military or private hospitals considering the seriousness of the injury and with the help of all available assistance. A Railway Medical Officer must as far as possible accompany the injured to the hospital and see that they are properly accommodated for further treatment.

(b) Each of the seriously injured persons must be given a ticket, showing his name and address, name and address of nearest relative, the time and place of

accident, probable diagnosis and treatment given. This ticket may be placed round the neck of the disabled or unconscious for guidance of the hospital and which they may be eventually removed.

(c) The senior most Medical Officer of the division/Hospital shall be responsible to ensure recording the details of injuries and the treatment undertaken for each case as also the further disposal particulars of the injured.

(d) (1) (a) In the event of a train accident resulting in the death of a passenger traveling by the train, compensation should be paid irrespective of whether bonafide authority to travel has been produced or not.

(b) The amount of ex-gratia relief payment to the dependents of dead or injured passengers involved in train accidents or untoward incidents as defined under sections 124 & 124A.

2. No ex-gratia payment would be admissible to the trespassers, persons electrocuted by OHE and road users at unmanned level crossings.

The occurrence of drought and flood is common in Orissa. From the pas experience it is evedient that weather vagaries are common in this district.Cent percent recovery may not be expected but a siginificant recovery could be achieved adopting effective and appropriate contigent measures.

I. Drought Preventive Measures

Dry showing starts from last part of May to middle of June. On set of monsoon normally starts by 3rd to 4th week of June.

- If there is prolong dry spell during 1st week of July, drought like situation may arise. In this situation of Gaja Marudi , farmers will be advised to take up-sowing of paddy. Comparatively, less duration that of previous varieties like Khandagiri, Udaygiri etc. will be taken under up-land condition. Further varities like Konark, Surendra,Lalata, MTU-1010, in medium and CR-1018, Moti ,Durga, Sarala in low land condition should be resown. This process of resowing should be completed by 15th July.
- If drought like situation still prevails, the sprouted short duration high yielding varities should be sown keeping in view that the last date of harvest should be in the month of October, November and December respectively for high, mediym and low land paddy.
- If drought situation occurs in the month of August, non-paddy crops like Mung,Biri, are advisable to take up in up-land, sprouted seed of 100-115 days duration paddy like khandagiri, in medium land and sprouted seed medium paddy like Lalata, Swarna, MTU-1011, Srendra in loe land condition should be broadcasted in wet land soil condition.
- If drought occurs in last part of Septmber then non-paddy crops for up-land medium land and sprouted seed/seedling for low land may be advised.

A. Upland

1. Select efficient crops and cropping systems matching the length of growing season. Some of the promising crops for rainfed uplands are maize, cowpea, arhar, 'blackgram, rice bean, ragi, groundnut, sesame, castor, pumpkin and sweet potato.
2. Choose short duration varieties, which possess faster rate of growth, deep and penetrating root system and ability to escape drought.
3. Store rainwater to use as life saving irrigation. On-farm water harvesting structures lined with 6:1 soil: cement mortar of 6 cm thickness in 10% land area helps to harvest the rainwater for providing protective irrigation.
4. Perform off-season ploughing to conserve moisture, reduce pest and weed problem and to facilitate early sowing.
5. Plough and sow the crops across the slope to develop a ridge and furrow type of land configuration for effective soil moisture conservation to overcome drought for longer period.
6. Follow partial mechanization to ensure timeliness' and precise of operations (desired depth and tilth) to utilize land, rainfall and other natural resources effectively.
7. Apply soil amendments in acid soils 3 weeks before sowing of crops.
8. Adopt integrated farming system. Apart from crop component, inclusion of animal components and some ancillary enterprises like bee keeping, mushroom cultivation, planting fruit trees, timber species will diversify production and impart stability to production system. Practice tree based farming systems and grow different field crops in the alleys.
9. 'Adopt intercropping/mixed cropping system in recurrent drought prone areas as mentioned below: (please see next page)

Sl. No.	Intercropping	Row ratio	Set specification (cm)	Row distance of intercrop (cm)
	ARHAR BASED			
1.	Arhar + groundnut	2:6	30-210-30	30
2.	Arhar + sesame/niger	2:4	30-150-30	30
3.	Arhar + greengram/ blackrgam	2:3	30-120-30	30
4.	Arhar + ragi	2:4	30-100-30	20
5.	Arhar + rice	2:5	30-90-30	15
6.	Arhar + rice (mixed broadcast)	40:60	Seed rate ratio of individual crop for broadcasting	
7.	Arhar + radish*	2:2	30-90-30	30
8.	Arhar + okra	2:2	30-90-30	30
	MAIZE BASED			
9.	Maize + arhar	2:2	30-90-30	30
10.	Maize + cowpea	2:2	30-90-30	30
11.	Maize + cowpea (fodder)	2:1	30 cm uniform row	30
12.	Maize + runner bean*	2:2	30-120-30	40
13.	Maize + yam*	Two rows of maize grown at 30 cm distance in both sides of yam planted in mounds at 90 cm x 90 cm to act as live staking		
	RICE BASED			
14.	Groundnut + rice	1:4	Uniform row	15
15.	Greengram/ blackgram + rice	1:4	Uniform row	15
16.	Greengram/ blackgram+rice	1:2	In drought year, if rice fails, pulse crop is maintained and in a normal year pulse is cut for fodder and rice is maintained	
17.	Okra + rice	2:4	30-75-30	15
18.	Radish* + rice	2:4	30-75-30	15

Suitable for inland hilly districts (please see next page)

11. Follow principles of watershed management as follows:

- *In situ* soil and water conservation measures like contour farming, cover cropping, bunding, trenching, terracing, ridge and furrow method of planting.
- Manage water ways through check dams, stone structures, brushwood structures on natural streams/ nallahs to store water.
- Water harvesting (digging ponds and lining) in 10-12% area.
- Utilize harvested water through micro-irrigation methods (dri p/sprinkler).
- Moisture conservation through mulching.

- Gully plugging through stacking of locally available pebbles filled in empty cement bags across water ways. Growing of grasses in water ways is also helpful in reducing ~oil erosion.
- Construct a series of percolation tanks in light textured soils to recharge the profile and for supplemental irrigation.
- Strengthen village institutions to enable people's participation.

12. Follow suitable agronomic practices as follows:

- Apply a portion of FYM in the seed furrows at the time of sowing to conserve moisture to prevent seedling mortality from early drought.
- Grow short duration rice varieties such as Annanda, Pathara, Jogesh, Sidhanta, Khandagiri, Kalinga-III, Heera, Vandana and RR 166-645 or tall varieties like Brown Gora, Surajmukhi, Saria.
- Sow non-paddy crops like ragi, maize, arhar, greengram, blackgram, cowpea, guar, sesame, groundnut, castor in place of upland rice.
- Vegetables come up well in drought/low rainfall years. Utilize the ponds, reservoirs and water bodies for growing tomato, cauliflower, radish, brinjal, runner bean in the. inland hilly districts and cowpea, guar, lady's finger and chilli in coastal plains.

B. Medium / low land

Rainwater management in medium and low lands is crucial for mitigation of drought and improvement in production. A technology for storing excess rain water il} refuges in medium/low land has been standardized by devoting 10% of the cultivable area. The objective is to minimize runoff by encouraging its entry into the soil *(in-situ* water conservation) and capturing that which cannot get into the soil. In the first step, the field bund is strengthened by raising the dyke height to 45 cm with provision of weir at 20 cm height for spilling over excess water to runoff collection tank (refuge). The refuge is constructed at the lower reach of the plot with top width 3.0m, bottom width 2.0m and depth 1.8m. The length of the refuge is equal to the width of the plot. This technology is based on the principle that out of total annual rainfall (1500 mm) nearly 50% of the

rainfall comes from a few intense showers resulting in higher runoff. On the other hand in certain years there is a break in rainfall at a stretch for"1 0-12 days during crop growth period. This long stretch of dry period affects the rice crop adversely. The excess runoff discharged over the weir height during intense showers in the early season if collected in the refuge can provide protective irrigation to mitigate the intermittent drought in rice 'crop.

II. Drought Ameliorative Measures:

It is difficult to define the exact crop and weather scenario during an anti Gipated drought or dry spell. Hence, it is really a difficult task to delineate rigid contingent measures well in advance of the cropping season applicable to all situations. However, there are three distinct periods of *kharif* season relaHng to. crop growth stage and associated farm practices. Depending on the rainfall onset and pattern of distribution, seven types of scenarios have been projected and required contingent measures have been suggested below.

A. Early season drought (June 10 to July 31)

- Scenario 1: Early onset and sudden stoppage of monsoon
- Scenario 2: Late onset, uplands not covered till mid-July

B. Mid season drought (August 1 to September 15)

- Scenario 3: Non-paddy crops in uplands affected
- Scenario 4: *Beushaning* of rice delayed
- Scenario 5: Transplanting of rice delayed / seedlings over aged
- Scenario 6: Beushaned/transplanted rice affected at early vegetative stage.

C. Late season drought (September 16 to October 31)

- Scenario 7: Medium and low land rice affected at vegetative / reproductive stage.

EARLY SEASON DROUGHT (June 10 to July 31)

Scenario 1: Early onset and sudden stoppage of monsoon Under such a situation there is more likelihood of mortality of sprouts and seedlings and difficulties in sowing.

(a) Upland

- When there is more than 50% mortality, resow the crop up to July after receipt of sufficient rain water. It is always wise to raise low water requiring non-paddy crops like ragi (Suvra, Bhairabi, Dibyasinha, Godavari), greengram (K-851, Sujata, PDM-54), b'ackgram (T-9,Pant-U-19,Pant-U-30 and Sarala), cowpea (SEB-2, Pusa Barsati, Utkal Manik), sesame (Uma, Usha, NirmaJa, Prachi), ricebean (RBL-6, BRB-1), castor (Jyoti, Kranti, Harita). If mortality is less than 50%, the crops may be gap filled.
- Cultivate vegetables-cowpea, guar, radish, runner bean, okra, cauliflower, brinjal, tomato wherever possible. .
- Niger (Deomali, Alasl-1) ar)d horsegram (Urml) to be sown in August.
- In wide as well as close spaced line sown crops complete hoeing, weeding followed by ri9ging to the base of the crop rows at 20 days after sowing for *in-situ* moisture conservation.

(b) Medium and low land

- If rice population is less than 50%, resow the crop. Select medium duration varieties (125 days) for coastal districts. Sprouted seeds may be direct seeded or fresh seedlings of early varieties may' be raised for transplanting. The sprouted seeds can be sown in the lines by seed drill.
- If the rice population is more than 50% carry out weeding and adjust the plant population by *Khelua* (removing and redistributing the hills) and clonal propagation.
- Raise community nursery of rice for transplanting at a reliable water source to save time for further delay.
- Sow the seeds at 5-6 cm depth by *punji* method (6 – 8 seeds at one point) at a spacing of 20 cm x 10 cm and cover it with a mixture of FYM:SSP (10:1) to avoid

seedling mortality due to moisture stress in lowland. Use a seed rate of 100 to 120 kg per ha to maintain 400 – 600 plants/ m^2.

- In saline soil use FYM/green leaf manure, sow sprouted seeds, gap fill the crop by clonal propagation.

Scenario 2:

Late onset, uplands not covered till mid-July

- Sow drought tolerant non-paddy crops like ragi, greengram, blackgram, cowpea, guar, sesame, castor in place of upland rice.
- Maize, cowpea maybe grown in the first week of August to meet the fodder crisis. Niger (Deomali, Alasi-1) and horsegram (Urmi) are to be sown in August.
- Grow sweet potato varieties like Gouri" Shankar, Sam rat, Shree Nandini, Shree Bhadra, Shree Ratna in the ridges and allow the furrows to conserve rain water.
- Grow vegetables like tomato, cauliflower, radish, brinjal, runner bean in the inland hilly districts and cowpea, guar, lady's finger and chilli in the coastal plains.
- Apply full P,K and 20% N of the recommended dose as basal along with well decomposed organic manure for early seedling vigor.
- Major emphasis should be given on *in-situ* rain water conservation, harvesting excess run-off for it? Recycling to make provision for life saving irrigation.

B. MID SEASON DROUGHT (August 1 to September 15)

Scenario 3: Non-paddy crops in uplands affected

- Complete hoeing and weeding in non-paddy crop fields to provide dust mulch.
- Weeding groundnut after 45 days of sowing disturbs the pegging process. Under such a situation prune the weeds with the help of sickle
- Apply post emergence spray of quizalofop ethyl 5% EC @ 0.05 kg/ha in 500 litre of water (2ml/litre of water) at 20-25 day after sowing to control grassy weeds in groundnut/jute.
- Spray 2% KCI + 0.1 ppm boron to blackgram to overcome drought situations.

- Foliar application of 2% urea at pre-flowering and flowering stage of greengram is helpful to mitigate drought.
- Spray 1% urea in brinjal. Take up spraying measures against mealy bug and mite which are more prevalent in dry weather.
- Top dress the crops after receipt of rain.
- Remove the borer affected tillers/late formed tillers/dried leaves in sugarcane and follow wrapping and propping in chains. Stripe out the lower 4-5 leaves.
- Spray planofix or celmone 10 ppm at 45 days and 20 ppm 10 days later to prevent boll shedding in cotton.
- Spray 2% urea in late planted jute to encourage growth.
- Top dress nitrogeu to ginger and turmeric @ 60 and 30 kg/ha, respectively after receipt of rainfall followed by mulching.
- Practice mulching with organics to extend the period of moisture availability.
- Thin out to the extent of 25% and use the removed plants as feed/mulch.
- Close the drainage holes and check the seepage loss in direct sown medium land rice regularly.

Scenario 4: *Beushaning* of rice delayed

- Do not practice *beushaning* (blind cultivation) in rice, if the crop is more than 45 days old.
- Weed out the field without waiting for rainfall.
- Go for gap filling using seedling of same age or clonal tillers to have a uniform distribution of plant.
- Strengthen the field bunds and close the holes to check seepage loss.
- Withhold N fertilizer application up to receipt of rainfall.

Scenario 5: Transplanting of rice delayed

Generally in this case rice seedlings are over aged.

- Seedlings up to 45 and 60-70 days old can be transplanted in case of medium and late duration rice varieties, respectively without much reduction in yield.
- Remove the weeds and follow plant protection measures against blast in the nursery.
- Pulverize the main rice field in dry conditions, if it is not ploughed earlier to save time in final pudding.
- Use tractor/power tiller/tractor mounted rotavator for speedy land preparation/puddling to cover more area with less time.
- Follow close transplanting using 5-7 seedlings/hill
- Apply 50% recommended nitrogen at the transplanting.
- Apply life saving irrigation to maintain the seedlings in good health.
- Do not top dress nitrogen in nursery.

Scenario 6:*Beushaned/transplanted* rice affected at early vegetative stage

- Provide protective irrigation through recycling of harvested rainwater.
- Remove the weeds and follow plant protection measures against blast in the nursery if existing,
- Withhold N fertilizer application up to receipt of rainfall.
- Apply Potassium fertilizers wherever soil moisture allows or wait up to receipt of rainfall.
- Strengthen the field bunds and close the holes to check seepage loss.

C. LATE SEASON DROUGHT (September 16 to October 31)

Scenario 7: Medium and low land rice affected at vegetative/reproductive stage

It occurs as a result of early cessation of monsoon rai ns, The management practices areas follows.

- Provide protective irrigation through recycling of harvest rainwater.
- Provide irrigation at critical stages such as flowering, grain filling, etc. in alternate furrows in wide spaced crops.
- Crops like cowpea, maize, greengra (11 may be harvested for fodder purpose to avoid their failure as grain crops.
- then the soil becomes hard it is difficult to uproot groundnut from the field, sprinkle water. from water harvesting structures/nallahs to soften the soil.
- Under situation of complete failure of' *kharif* crop dismantle H. In such situation or where land is remaining fallow, sow (dibble) the *pre-rabi* crops.
- .The ideal pre-rabi crops with residual moisture condition are horse gram , castor, niger, blackgram and sesam in uplands and well drained medium lands.
- Pre-position inputs, particularly seeds for the rabi crop.

Insects' pest management

The following insect/pests and diseases appear more frequently under drought situation *for* which it requires constant vigilance to take up timely control measures.

Rice

- In rice the mealy bug attack will be more. Thus the plants will look yellow, stunted and ,whitish. Mealy bugs are seen when the leaf sheath is detached. The pest can be controlled by spraying of dimethoate or methyl deme10n @ 1 lit/ha in 500 lit of water.
- The problem of termites will be seen in rice, maize and other standing cereal crops which can be tackled by soil drencing with chlorpyriphos 20 EC @ 4-5 ml/litre of water or by adding chlorpyriphos 1.5% dust @ 20 - 25 kg/ha before final land preparation.

- Grasshopper menace is also seen in rice. The pest can be tackled by dusting chlorpyriphos 1.5% dust/methyl parathion 2% dust @ 20-25 kg/ha on the crop and fjeld bunds or spraying endosulfan 35 EC @ 1 lit/ha.

Pulses

- In arhar termite attack will be noticed. The pest attack can be reduced as suggested in case of rice.
- In grengram, blackgram, cowpea, country bean, the spread of YMV by insect vector may increase. Therefore, regular surveillance in the fields is essential. Manage the crop from insect vectors by spraying of dimethoate 1lit/ha Qr imidacloprid 125 ml/ha at 1*0-15* days interval.

Oilseeds

- In grQundnut crop termites and white grub incidence is expected to be more. Methods suggested in rice may be followed to reduce the pest infestation.
- Incidence of leaf miner in groundnut may- increase which can be managed by spraying with monocrotophos/ enejosulfan/ chlorpyriphos @ 1 lit/ha at fortnight, intervals.

Vegetables

- In vegetable crops the incidence of mites is expected to increase under drought situation. The pest menace can be brought down be spraying of dicofol @ 1.5 lit/ha or propargite @ 1.5 lit/ha or fenazaquin 10 EC @ 500 ml/ha.

Cotton

- In cotton the, incidence of sucking pests like Jassids, thrips and mites may increase. The spraying the crop with imidacloprid / thimethoxam / acetamiprid @ 125 ml or 125 g/ha will decrease the pest attack.
- The problem of termite attack in the crop can be managed in the same manner as suggested in case of rice.

Disease Management

- Drought condition during the month of August-September onwards shall result in severe incidence of foliar blast and brown spot diseases in rice. It is advised to

spray the crop with tricyclazole (Beam/team) @ 0.06 to 0.1 % or Hinosan @ 0.25% or Casugamycin (0.2%) at 10-12 days intervals during drought period.

- Early drought result. in late transplanting of rice which makes the crop vulnerable to sheath rot and sheath blight diseases. Maintenance of field sanitation followed by two spray at 10 days interval with validamycin (0.3%) or Tilt (0.15%) or carbendazim (0.2%) are advised.
- Bacterial wilt in most of the vegetable and other crops may occur in severe form during droughtanq period following drought. Basal soil drenchf'ng with streptocycline (0.015%) or plantomycin (0.15%) or bacterinol (0.2%) at 5-7 days interval during dry,period is advised.
- Alternaria and Cercosporella blight: There is every chance of occurrence of *Alternaria* and/or *Cercosporella* blight in oilseed, vegetable and cLJcurbits'. Protective spray with mancozeb @ 0.3 to 0.4% may be done.

A Few Recent Additions To Orissa Relief Code (ORC)

Sl. No	Item	Norms of Assistance
1	GRATUTIOUS RELIEF	
1	a) Ex-gratia payment to families of deceased persons	Rs.4.00 lakhs per deceased person including those involved in relief operation or associated in preparedness activities, subject to certification regarding cause of death from appropriate authority.
	c) Grievous injury regarding hospitalisation	Rs12,700/- per person requiring hospitalization for more than a week Rs.4,300/- per person requiring hospitalization for less than a week
	e) Grtutious relief for families whose livelihood is seriously affected	Rs.60/- per adult and Rs 45/- per child, not housed in relief camps.State Govt. will certify that,(i) these persons have no food reserve, or their food reserves have been wiped out in the calamity, and (ii) identified beneficiaries aree not housed in relief camps.Further State Govt. will provide the basis and process for arriving at such beneficiaries district-wise. Period for providing gratuitous relief will be as per assessment of the State Executive Committee(SEC) and the central team (in case of NDRF). The default period of assessment will upto 30m days, which may be extended upto 60 days in the first instance, if required, and subsequently upto 90 days in case of drought/pest attack.

2	SEARCH & RESCUE OPERATION	
	a) Cost of search & rescue measures/ evacuation of people affected/likely to be affected. b) Hiring of boats for carrying immediate relief and saving lives.	As per actual cost incurred, assessed by SEC and recommended by the Central Team (in case of NDRF). - By the time the Central Team visited the affected area, these activities are already over. Therfore, the State level Committee and the Central Team can recommend actual/near- actual costs. As per natural cost incurred, assessed by SEC and recommended by the Central Team (in case of NDRF).
3	RELEF MEASURES	
	a) Provision for temporary accommodation , food, clothing,medical care, etc for peole affected/ evacuated and sheltered in relief camps	As per assessment of need by SEC and recommendation of the Central Team (in case of NDRF) for period up to 30 days. The SEC would need to specify the number of camps , their duration and the number of persons in camps. In case of continuation of a calamity like drought, or widespread devastation caused by Earthquake or flood etc. this period may be extended to 60 days, and upto 90 days in cases of severe drought. Depending on the ground situation, the SEC can extend the time period beyond the prescribed limt subject to the expenduiture on this account should not exceed 25% of SDRF allocation for the year.

		Medical care may be provided from NHRM.
	b) Air dropping of essential commodities	As per actual , based on assessment of need by SEC and recommendation of the Central Team (in case of NDRF) The quantum of assistance will be limited to actual amount raised in the bills by the Ministry of Defence for airdropping of essential supplies and rescue operations only.
	c) Provision of emergency supply of drinking water in rural areas and urban areas	As per actual , based on assessment of need by SEC and recommendation of the Central Team (in case of NDRF) up to 30 days and may be extended upto 90 days in case of drought. Depending on the ground situation, the SEC can extend the time period beyond the prescribed limt subject to the expenduiture on this account should not exceed 25% of SDRF allocation for the year.
4	CLEARANCE OF AFFECTED AREAS	
	a) Cleanrance of debris in public areas	As per actual cost within 30 days from the date of start of the work based on assessment of need by SEC for the assistance to be provided under SDRF and as per assessment of the Central Team for assistance to be provided under NDRF.
	b) Draining off flood	As per actual cost within 30 days from the date of start of the work based on assessment of need by SEC for

	water in affected areas	the assistance to be provided under SDRF and as per assessment of the Central team(in case of NDRF).
	c) Disposal of dead bodies/Carcases	As per actual, based on assessment of need by SEC and recommendation of the Central Team (in case of NDRF)
i)	Assistance for land and other loss a) De-silting of agricultural land (where thickness of sand/silt deposit is more than 3" to be certified by the competent authority of the State Government)	Rs. 12, 200/- per hectare for each item. (Subject to the condition that no othet assistance/subsidy has been availed of by/is eligible to the beneficiary under any other Government Scheme)
	b) Removal of debris on agricultural lnd in hilly areas	
	c) De-silting/Restoration/Repa ir of fish farms	
	d) Loss of substantial portion of land causes by landslide, avalance, change of course of rivers.	Rs.37,500/-per hector to only those small and marginal farmers whose ownership of the land is legitimate as per revenue records.
B.	Input subsidy (where	

	crop loss is 33% and above)	
5	a) For agriculture crops, horticulture crops and annual plantation crops	Rs.6,800/-per ha.inrainfed areas and restricted to sown areas. Rs. 13,500/- per ha. In assured irrigated areas, subject to minimum assistance not less than Rs.2000/-and restricted to sown areas.
	b) Perenial crops	Rs.18,000/- ha. for all types of perennial crops subject to minimum assistance not less than Rs.2000/- and restricted to sown areas.
	c) Sericulture	Rs.4,800/-per ha. for Eri, Mulberry, Tussar Rs.6,000/-per ha.for Muga.
ii)	Input Subsidy to farmers having more than 2 ha. of landholding	Rs.6,800/-per hector in reined areas and restricted to sown areas. Rs.13,500/-per hector for areas under assured irrigation and restricted to sown areas. Rs.18,000/-per hectors for all types of percunial crops and restricted to sown areas. Assistance may be provided where crop loss is 33% and above, subject to ceiling of 2 ha. per farmer.
6	ANIMAL HUSBANDRY ASSISTANCE TO SMALL AND MARGINAL FARMERS	
	I) Replkacement of milch animals, draught animals or animals used for	Milch Animals – Rs.30,000/- Buffalo/cow/camel/yak/Mithun etc. Rs.3,000/- Sheep/Goat/Pig

	haulage.	Drought animals- Rs.25000/- Camel/horse/bullock, ctc Rs.16,000/-Calf/Donkey/Pony/Mule The assistance may be restricted for actual loss of economically productive animals and will be subject to a ceiling of 3 large milch animals or 30 small milch animals or 3 large draught nimals or 6 small draught animals per household irrespective of whether a household has lost a large number of animals.(The loss is to be certified by the Competent Authority designated by the State Government). Poultry:- Poultry @50%-per bird subject to a ceiling of assistance of Rs.5000/-per beneficiary household. The death of the poultry birds should be on account of a natural calamity. Note:- Relief under these norms is not eligible if the assistance is available from any other Government Scheme,e.g.loss of birds due to Avain Influenza or any other diseases for which the Department of Animal Husbandry has a separate scheme for compensating the poultry owners.
	ii) Provision of fodder/food concerntrate including water supply and medicines in cattle camps.	Large animals-Rs.70/-per day. Small animals-Rs.35/-per day. Period for providing relief will be as per assessment of the State Executive Committee (SEC) and the Central Team (in case of NDRF). The default period for assistance will be upto 30 days, which may be

		extended upto 60 days in the first instance and in case of severe drought up to 90 days. Depending on the ground situation, the State Executive Committee can extend the time period beyond the prescribed limit, subject to the stipulation that expenditure on this account should not exceed 25% of SDRF allocation for the year. Based on assessment of need by SEC and recommendation of the Central Team, (in case of NDRF) consistent with estimates of cattle as per Livestock Census and subject to the certificate by the competent authority about the requirement of medicine and vaccine being calamity relatcd.
	iii) Transport of fodder to cattle outside cattle camps	As per actual cost of transport, based on assessment of need by SEC and recommendation of the Central Team (in case of NDRF) consistent with estimates of cattle as per Livestock Census.
7	FISHERY	
	i) Assistance to Fisherman for repair/replacement of boats, nets-damaged or lost … Boat …Dugout-Canoe ….Catmaran ….net (This assistance will not	Rs.4,100/-for repair of partially damaged boats only Rs.2,100/- for repair of partially damaged net Rs.9,600/- for replacement of fully damaged boats Rs.2,600/- for replacement of fully damaged net

	be provided if the beneficiary is eligible or has availed of any susidy/assistance,for the instant calamity,under any other Government Scheme)	
	ii) Input Subsidy for fish seed farm	Rs.8, 200 per hectare.
		(This assistance will not be provided if the beneficiary is eligible or has availed of any subsidy/assistance for the instant calamity. Under any other Government Scheme, except the one time subsidy provided under the Scheme of Department of Animal; Husbandry, Dairying and Fisheries, Ministry of Agriculture)
8	HANDICRAFTS/HANDLOOM ASSISTANCE TO ARTISANS -	
	i) For replacement of damaged tools/equipment	Rs.4,100 per artisan for equipments Subject to certification by the competent authority designated by the Government about damage and its replacement.
	ii) For loss of raw material/goods in process/finished goods.	Rs.4,100 per artisan for raw material. Subject to certification by the competent authority designated by the Government about loss and its replacement.
9	HOUSING	

a	a)Fully damaged/destroyed houses	
	I) Pucca House	Rs. 95,100/- per house, in plain areas Rs.1,01,900/- per house, in hilly areas including integrated Action Plan (IAP) districts
	Ii) Kutcha House	
	b) Severely damaged houses	
	I) Pucca House	
	ii) Kutcha House	
	c) Partially Damaged Houses-	
	i) Pucca (other than huts) where the damage is at least 15%	Rs.5,200/- per house
	ii)Kutcha (other than huts) where the damage is at least 15%	Rs.3,200/- per house
	d) Damaged/destroyed huts	Rs.4,200/- per hut, (Hut means temporary, make shift unit, inflerior to Kutcha house made of thatch and plastic sheets etc. traditionally recognized as hut by the State/District authorities) Note :- The damaged house should be an authorized construction duly certified by the Competent Authority of the State Government

	e) Cattle shed attached with house	Rs.2,100/- per shed.
10	INFRASTRUCTURE	
	Repair/Restoration (of immediate nature) of damaged infrasture: (1) Roads & bridges (2 Drinking Water Supply Works. (3) Irrigation (4)Power (only limited to immediate restoration of electricity supply in the effected areas) (5) Schools, (6) Primry Health Centres, (7) Community assets towards by Panchyat	Activities of immediate nature: Illustrative lists activities which may considered as works of an immediate nature are given in the enclosed appendix. Assessment of requirements: Based on assessment of need, as per State, costs/retes.

Gratuitous Relief

- Exgratia enhanced to Rs 1.50 lakh eath due to flood / cyclone / drought / earthquake / fire.
- In case of lightening it is Rs.1,50,000/-(out of CMRF)
- Scale is same irrespective of no. of persons dead in a family
- Gratuitous relief enhanced to 1 Kg for adult and 500 Gram of children

<u>Gratuitous relief to prevent starvation</u>

- Sarpanch- 10 days
- BDO-30 days
- Sub-Collector-45 days
- Collector – 60 days
- Grievous injury requiring hospitalization for more than one week- Rs.7,5000/-
- Grievous injury requiring hospitalization for less than one week Rs.3100/-
- Grievous injury requiring hospitalization for more than one week Rs.9,300/-
- Loss of limb or eyes (40%) – Rs.43,500/-
- Loss of limb or eyes (mor than 75%) Rs.62,000/-
- for clothing per family(washed away/Fully damaged) Rs 1300/-
- for utensils per family(washed away/Fully damaged) Rs 1400/-
- Gratuitous relief per familyin dire need of immediate substance per audult Rs.40/-

Per child Rs.30/-

Assistance To Farmers\

- Desilting /removal of debris in hilly area/repair of fish farms/agriculture input subsidy with crop loss of 50% and above-Rs.8,100/- per Hect
- in rain fed areas Rs 4,500/- per hectre
- in areas with assured irrigation Rs 9,000/-per hectre
- in case of perennial crops Rs 12,000/ per hect.
- for muga Rs 4000/- per hect.
- For Mulberry,Tussar Rs.3,200/- per Hect.

Assistance to fishermen

- Subsidy will be provided for repair/replacement of boats and nets subject to ceilings on subsidy as per SGSY norms
- for input subsidy for fish seed farm Rs.6000/- per hectare
- for repair of partial damaged boat Rs. 3,000/-

- for repair of partial damaged net Rs. 1500/-
- for replacement of fully damaged boat Rs. 7,000/-
- for replacement of fully damaged net Rs. 1850/-

Assistance to Artisans in handicrafts

Traditional crafts

- For damaged equipments- Rs3000/- per artisan
- For raw material-Rs 3000/- per artisan

Damage of Houses

- Fully damaged pucca house-Rs 70,000/-
- Fully damaged kucha house-Rs 15,000/-
- Severely damaged pucca house-Rs 6,300/-
- Severely damaged kucha house-Rs 3,200/-
- Partially damaged house(both pucca/kucha)-Rs 1900/-
- Hut damaged /destroyed - Rs2,500/- per hut
- Cattle shed attached to house Rs.1,250/- per shed

Assessment by NCCM/NCCF/CRF Committee

- Supply of drinking water
- Provision of medicines
- Provision of insecticides /disinfectants
- Medical care for cattle and poultry
- Temporary accommodation
- Replacement of medical equipments/infrastructures
- Clearance of debris

- Draining off flood water
- Disposal of dead bodies

Funds from CRF

- Training to specialist multi disciplinary groups/state govt personnel
- Procurement of essential search and rescue equipments and communication equipments
- Installation of four digit public utility phones

Chapter-5

Department wise available Govt Schemes & important Telephone Numbers:

Fishery department:

State Level				
Sl. No	Office/ Institution	Name & Designation	Mobile No.	Office Phone No.
1	Director of Fisheries,Odisha,Cuttack	Sri Bijaya Ketan Upadhyaya		0671-2414061
District Level				
Sl. No	Office/ Institution	Name & Designation	Mobile No.	Office Phone No.
1	District Fisheries Officer,Gajapati, Paralakhemundi	Sri Suresh Chandra Behera	8763004706	06815-222820
Block/ Tehsil Level				
Sl. No.	Office/ Institution	Name & Designation	Mobile No.	Office Phone No.
1	AFO,Gosani	Sri Krushna Chandra Pradhan	9437370683	
2	AFO,Kashinagar	Sri Debasis Swain	8984258189	
3	AFO,R.Udayagiri	Miss Manosmita Nayak	7381462844	
4	JFTA,Mohana	Sri Chandramani Pradhan	9437262819	
1	Head Clerk	Sri S.Rajendra Raddy	9392272016	

Mobile No.,Telephone No. & Job responsibility of District Fisheries Official Staff of Gajapati District

Office No. – 06815 – 222820 e-mail :- dfogajapati.fy@gmail.com

Sl No.	Name	Designation	Mobile No.	Job responsibility
1	Suresh Chandra Behera	DFO	8763004706	Head & DDO of Office.
2	Manoj Kumar Patra	Additional Fisheries Officer	9437166775	Monitoring & supervision of Fish Farm & fisheries activities of blocks .
3	Manoranjan Patro	AFO(HQ)	8895002782	Preparation of report, schemes & office works .
4	Krushna Chandra Pradhan	AFO,Gosani & Additional charge of Gumma block	9437370683 9861554360	Development & implementation of fisheries schemes & activities in Gosani & Gumma block .
5	Debasis Swain	AFO, Kasinagar & Additional charge of Rayagada block	8984258189 9583700553	Development & implementation of fisheries schemes & activities in Kashinagar & Rayagada block.
6	Manosmita Nayak	AFO,R.Udayagiri & Additional charge of Nuagada block	9078675514	Development & implementation of fisheries schemes & activities in R.Udayagiri & Nuagada block.
7	S.Rajendra Kumar Reddy	Senior Clerk	09392272016	Accounts,Establishments& other office works.
8	Subhashree Pal	JFTA, Dist. Office	8895770451	Computer works, Issue & diary& other office works.
9	Chandramani Pradhan	JFTA, Mohana Block	9437262819	Development & implementation of fisheries schemes & activities in Mohana block & implementation of cage culture in Harabhangi reservoir.
10	Babaji	JFTA,Fish Farm	9777855750	Production of fish seed & other

	Charan Behera	incharge,Paralakhemundi		fish farm works.
11	Tiran Kumar Swain	JFTA, Fish Farm,Paralakhemundi	9746233171	Production of fish seed & other fish farm works.
12	Laxmi Charan Pradhan	Peon	8260184502	
13	Damayanti Pradhan	peon	9861836616	
14	Mantu Ch. Pradhan	Driver	9437330805	Driving & touring to different places along with officers

Different schemes under Fisheries Sector

Name of the scheme/Project	Department/Office.	Project/scheme feature.	Who is eligible	Process of approval/sanction.	Where to apply/approach	Remark
1	2	3	4	5	6	7
Blue revolution						
1.Constrution of new pond/Tank	District Fisheries Officer.	Project cost/Ha.a) Capital cost-7.0 lakhs Input cost-1.50 lakhs Total-8.50 lakhs Subsidy-4.25 lakhs	All categories of benificeries	Project report to be prepared by district fisheries officer	To be applied through block level fisheries officer	Maximum 2 ha. Water area through bank finace/own source
2.Renovation of tank existing tank/Pond	District Fisheries Officer.	Project cost/Ha.a) Capital cost-3.50 lakhs Input cost-1.50 lakhs Total-5.0 lakhs Subsidy-2.50 lakhs	All categories of benificeries	Project report to be prepared by district fisheries officer	To be applied through block level fisheries officer	Maximum 2 ha. Water area through bank finace/own source
3.Water loged area development	District Fisheries Officer.	7 lakhs per ha. Subsidy-3.50 lakhs	All categories of benificeries	Project report to be prepared by district fisheries officer	To be applied through block level fisheries officer	Maximum 5 ha. Water area through bank finace/own source
4.Fish establishment of fish seed hatchery	District Fisheries Officer.	25 lakhs per unit Subsidy-12.50 lakhs	All categories of benificeries	Project report to be prepared by district fisheries officer	To be applied through block level fisheries officer	
RKVY 1.Constrution	District Fisheries Officer.	Project cost/Ha.a)	All categorie	Project report to be	To be applied through block	Maximum ha.

of new pond/Tank		Capital cost-7.0 lakhs Input cost-1.50 lakhs Total-8.50 lakhs Subsidy-4.25 lakhs	s of benificeries	prepared by district fisheries officer	level fisheries officer	Water area through bank finace/own source
Matsya jibi unnyan yojana (MUY)						
1.bicycle with ice box	District Fisheries Officer.	Unit cost-5000 Subsidy-2000	Fisher men	Project report to be prepared by district fisheries officer	To be applied through block level fisheries officer	The individual must be doing fish business
2.Moped with ice box	District Fisheries Officer.	Unit cost-35000 Subsidy-7500	Fisher men	Project report to be prepared by district fisheries officer	To be applied through block level fisheries officer	The individual must be doing fish business
3.Fishing Net	District Fisheries Officer.	Unit cost-15000 Subsidy-7500	Fisher men	Project report to be prepared by district fisheries officer	To be applied through block level fisheries officer	The individual must be doing fish business
4.Auto Rickashw with ice box	District Fisheries Officer.	Unit cost-2,35000 Subsidy-35000	Fisher men	Project report to be prepared by district fisheries officer	To be applied through block level fisheries officer	The individual must be doing fish business
Scholarship to children of fishermen community	District Fisheries Officer.	Marks secured in HSC examination cash award 50-60% Rs.3000 60-70% Rs.5000 70% above Rs. 7500				
MGNREGA	Block Development Officer	Unit cost-Rs.274600 for construction of new pond(mult purpose farm pond) Projected water area 0.50 Ac. Project report to To be applied				

		BPL/SF/MF Be prepred by through block Individual. District fisheries develooment Officer. Officer.			
Matsya credit card(input loan for multipurpose farm pond)	District Fisheries Officer.	Project cost Rs-30000 Project report To be applied BPL/SF/MF Subsidy Rs-15000 to be prepred through AFO. Individual By DFO. Financial Assistance by BCCB.			
Short term credit(input loan)	District Fisheries Officer.	Project cost-3.0 lakhs/Ha. No subsidy	Project report to be prepred by DFO	To be applied through AFO	All categories of farmers Bank loan to be repaid in one year.

MEDICAL AND PUBLIC HEALTH SERVICES

The district consists of 7 Blocks with 8 Community Health Centers. The district is divided into hilly and plain area, out of seven blocks 5 are hilly in terrain and remaining two are plain blocks. During the hot whether from March to June the heat in the interior is intensive. The December is the coolest month of the year. The proten of the above hilly are unhealthy for Malaria.Diarrhoes and malnutrition. In the plain especially fever with Malaria is the common complain. On the whole the climate is moderate.

Profile of District Hospitals;

Community and Primary Health Centers

Administrative set- up:

The overall charge of the medical administration of the district is vested at Chief District Medical Officer (CDMO). His headquarter is located at Paralakhemundi. Under the present set up there are three Assistant District Medical Officers one in charge of Medical, another in charge of family Welfare and third one in charge of Public Health of the district.

The other four wings named NVBDCP and District Tuberculoses Unit is working at District Head quarter. District malaria Officer (DMO) is headed to the NVBDCP Section with prime duty of prevention and control of malaria in the district and District Tuberculoses Officer is headed to District Tuberculoses Unit with prime duty of prevention and control of TB. The District Leprosy officer is headed to District Leprosy Section to Eradicate the Leprosy in the district. In other hand District Surveillance medical officer is headed to district surveillance section with responsibility to control and prevention of epidemics in the district collecting and analyzing the data.

At Block level overall charge of Medical administration is vested at Medical Officer I/c of concerned Block under the Block setup there are some Medical Officers and some technical and non-technical persons are present to assist the Medical Officer I/c in both curative and preventive service at CHC.

In CHC setup the Block was divided into some sectors which consist of 3 to 7 subcentres. In a Sector multipurpose Health Supervisor Male and Female were posted. In a subcentre a Multipurpose Male and female were

posted and they were supervised by Health supervisor male and female. The detail sanctioned post of the District in Annex-1.

The concerned Medical Officer I/c of the Block were designated as drawing and disbursing Officer (DDO).

HEALTH DELIVERY SYSTEM

Dist. Head Quarter Hospital	1
Community Health Centers	8
PHC(N)s	20
Govt. Hospital	1
No of Sub Centers	136
No. of Health Sectors	32
AYUSH Dispensary (Aurvedic)	7
AYUSH Dispensary (Homeopathic)	6

Privat Hospitals and Nursing Homes

Beside the public institutions there are sixnumber of Privat Hospitals and Nursing Homes are working in the district. The detail is as follows;

- Soumya Nursing Home ; Paralakhemundi
- Dr Ravi Nursing Home ; Paralakhemundi
- Amurta clinic; Paralakhemundi
- Laxmi Nursing Home; Paralakhemundi
- NVV Murty clinic; Paralakhemundi
- Serango Christian eye Hospital; SerangoGumma Block.

Ayurvedic and Homoeopathic Institutions

The Ayurvedic and Homoeopathic systems of treatment are now becoming popular under the patronage of the State Government. As these systems of treatment are less expensive, it is gradually becoming popular in the district. In order to develop these systems of treatment, a Directorate has been created by the State Government since the 1st September, 1972 which manages the Ayurvedic and Homoeopathic institutions in the district.

Ayurvedic institutions:

There are 7 Ayurvedic institutions are sanctioned to the district; the detail list is as follows;

1. Kharada of Kasinagar Block
2. Chandiput of Mohana Block.
3. Mangarajpur of R Udayagiri Block.
4. Adava of Mohana Block.
5. Dhenkasindhaba of Mohana Block
6. Gandahati of Rayagada Block
7. Tumula of Gumma Block

Homeopathic institutions:

There are 6 Homeopathic institutions are function in the district; the detail list is as follows;

1. Alada of kasinagar Block
2. Parimala of Nuagada Block.
3. Ajayagada of Gumma Block
4. Kirama of Nuagada Block
5. Panigonda of Mohana Block
6. Paralakhemundi; Municipality paralakhemundi.

The Detail List of **Health Facilities with Sanctioned Bed**

Sl. No	Name of the Block	Name of the facilities	Categories	No of Sanctioned Bed
1	Gosani	DHH, Paralakhemundi	DHH	111
2		Gurandi	CHC	6
3		Baghasala	PHC(N)	0
4		Garabandha	PHC(N)	0
5		Labanyagada	PHC(N)	0
6	Kasinagar	Kashinagar	CHC	16
7		Khandava	PHC(N)	0

Sl. No	Name of the Block	Name of the facilities	Categories	No of Sanctioned Bed
8		Hadubhangi	PHC(N)	0
9	Gumma	Gumma	CHC	6
10		Baijhal	PHC(N)	0
11		Gaiba	PHC(N)	0
12		Namanguda	PHC(N)	0
13	Rayagada	Rayagada	CHC	16
14		Jeerango	PHC(N)	0
15		Koinpur	PHC(N)	0
16		Loba	PHC(N)	0
17	Nuagada	B.K.Pada	CHC	16
18		Nuagada	GH	6
19		Keradango	PHC(N)	0
20	R. Udayagiri	R. Udayagiri	CHC	16
21		Ramagiri	PHC(N)	0
22		Chelligada	PHC(N)	0
23		Deraba	PHC(N)	0
24	Mohana	Mohana	CHC	30
25		Chandragiri	CHC	50
26		Sikulipadar	PHC(N)	0
27		Birikote	PHC(N)	0
28		Chudangapur	PHC(N)	0
29		P.Govindapur	PHC(N)	0
30		Adava	PHC(N)	0
				273
DHH -01 ,CHC -08, PHC(N) - 20, GH - 01				

VITAL STATISTICS

The district has benefits of registration system for collection of vital statistics from a long time. As the district was a part of the Madras presidency before merge with the Orissa on 1st April 1936, the madras registration of Birth and Deaths Act 1899 (Act.III of 1899) was in force in the district. Formally information about vital occurrence in the district were collected by the village head man in the rural areas. They reported monthly to the Talukaoffice who forward those returns to Directors of Health Services.

The Orissa Grama Panchayat Act, 1948, provided registration of births and deaths as one of the obligatory functions of the Grama Panchayats. The village Choukidar was responsible for collection of vital events, but the police and Grama Panchayat authorities together exercised a lot of diarchal control over him, resulting in deterioration of the system. After abolition of the Choukidari system in 1965, various attempts were made for accurate collection of information.

The State Government issued an Ordinance on 10th January, 1967, known as the Orissa Grama Rakhi Ordinance, 1967, subsequently replaced by the Orissa Grama Rakhi Act, 1967 on 29th July, 1967 and the Orissa Grama Rakhi Rules, 1967 on 11th May, 1969 under which Grama Rakhis, besides other duties, were required to report births and deaths occuring within their jurisdictions to the officer-in-charge of the respective police stations at 15 day's interval. In urban areas the registration of births and deaths was looked after by the sanitary staff of the urban body. They, in turn were made responsible to submit the monthly return direct to the Director of Health Services, Orissa for central compilation.

In the meantime, the Central Government passed the Registration of Births and Deaths Act, 1969 (Act No.18 of 1969) which has been enforced in the State with effect from Ist April. 1970. As per the provisions of section30 of this Act, the State Government with the approval of the Central Government framed the Orissa Registration of Births and Deaths Rule, 1970. As per the new system the officers in-charge of police stations and out-posts for rural areas and the Health Officer, in his absence, the Executive Officer of the urban local body are appointed as Registrar of Births and Deaths in their respective jurisdictions. The Chief District Medical Officer and the Assistant District Medical Officer (P. H.) are declared as the District Registrar of Births and Deaths and the Additional District Registrar of Births and Deaths respectively, while the Director of Health Services, Orissa acts as the Chief Registrar. The head of the household has been made responsible to report on the vital occurrence within a stipulated time. Provisions like late registration charge and fine upto fifty rupees have' also been provided for negligence in reporting the events.

There are 9 Birth and Death registration unit in our District.

1. **Office of the Health Officer; Municipality Paralakhemundi.**
2. **Office of the Health Officer; NAC kasinagar.**
3. **Office of the Medical Officer I/C; CHC Kasinagar**
4. **Office of the Medical Officer I/C; CHC Gumma.**
5. **Office of the Medical Officer I/C; CHCGurandi**
6. **Office of the Medical Officer I/C; CHC Rayagada.**
7. **Office of the Medical Officer I/C; CHC B.K.Pada.**
8. **Office of the Medical Officer I/C; CHC R Udayagiri.**
9. **Office of the Medical Officer I/C; CHC Mohana.**

There are 8 community Health centers (CHC) in the district, District head quarter Hospital (DHH) is provided the necessary service to the peoples. The funds for sterilization are provided to all Health units to conduct sterilization Operations. The staffs of the institutions are also given incentive money for such activities.

Each community Health centers (CHC) has a number of sub centers functioning under it and each sub center is managed by Health Worker female and a Health worker male.

The sub centers to have 3000 to 5000 population. For hill area the sub centre have about 3000 population and in plain area the sub centre have about 5000 population.

The Gajapati district consists of 136 sub centers in 7 Blocks. The detail block wise sub centers are in Annex-2.

Again the District contains 20 Nos of PHCs and one Area hospital at Nuagada of Nuagada Block. The detail Block wise PHCs and area Hospital are in Annex-3.

The I. U. C. D. insertion and sterilization operation are made available at the block level. Clinical and other follow-up services are also rendered to the beneficiaries. Complicated cases are referred to the consultant gynaecologists for advice. The sterilization operation is relatively more popular. The recanalization facility available in medical college hospitals goes further in raising popular faith in this kind of operation. Financial benefits like compensation for loss of wages and transport charges are given to those who undergo vasectomy or sterilization operation. The male Government servants who accept vasectomy methods are provided with free medical services and leave from duty for six working days. The female Government servants who take to family planning operation are allowed 14 days of special casual leave. In addition, recently Government have issued Green Cards providing a number of benefits to the persons having not more than two children undergoing vasectomy or

Tubectomy operation below their reproductive age group.As per Govt. of odisha order the issue of Green cards are stopped to those are under go sterilization operation after 12/09/2012.

Administrative Setup

NATIONAL RURAL HEALTH MISSION (NRHM)

National Rural Health Mission (NRHM) was launched on 12th April 2005 in India. It is one of the biggest–ever integrated health initiatives in the health sector in the last 50 years. NRHM is not a project but an over arching umbrella integrating the on going vertical programmes and addressing issues related to the determinants of health like sanitation, Nutrition, and safe drinking water.

The National Rural Health Mission seeks to adopt a sector wide approach and aims at systematic reforms to enable efficiency in health services delivery. NRHM subsumes key national programmes namely the RCH II, General Curative Care, National disease control programmes and the integrated disease surveillance project. NRHM will also enable the mainstreaming of Ayurvedic, Yoga, Unani, Siddha and Homeopathy system of medicine (AYUSH).

Goal of NRHM:-

The Goal of Mission is to improve the availability of and access to quality health care by people especially for those residing in rural areas, the poor, women and children. Mission adopt a synergistic approach by relating Health to determinants of good health viz. of - nutrition, sanitation, hygiene and safe drinking water.

- Increase Utilisation of first Referral Units from less than 20 to 75%.
- Upgrading Community Health Centres to Indian Public Health Standards.

- Japanese Encephalitis Mortality Reduction Rate : 50% by 2010 and sustaining at the level until 2012.
- Cataract Operation : Increasing to 46 lakhs per year until 2012.

NRHM in Odisha

NRHM was Launched in the State of Orissa by Hon'ble Chief Minister on 17th June 2005 in presence of Hon'ble Union Minister, Health & Family Welfare, Govt. of India

MISSION GOAL

1. Mother & Child Care
2. Institutional Delivery
3. Position of ASHA
4. Complete Immunization
5. Quality Care
6. Mobile Health Unit
7. Promotion of Toilet
8. Safe Drinking Water
9. AYUSH in Mainstream
10. Health Education & Nutrition
11. General Curative Care

COMPONENTS UNDER NRHM

New Initiatives under NRHM

1.Provision of a Female health activist in each village (Accredited Social

Health Activist (ASHA)).
2. Untied Fund at Sub Centre Level.
3. Upgrading CHCs as per Indian Public Health Standard.
4. Formation of RogiKalyanSamiti.
5. Mobile Medical Units
6. Mainstreaming AYUSH.
7. Intersectoral Convergence

B : Ongoing Programmes
(i) Reproductive Child Health(RCH) programme - II
(ii) Immunization
(iii) National Disease Control
Programmes

Provision of a Female health activist in each village (Accredited Social Health Activist (ASHA)).

NRHM initiative provides for a female Accredited Social Health Activist (ASHA) who shall act as the interface between the community and the public health system. ASHA is in fact a bridge between the ANM/AWW and the village and is accountable to the Panchayat.

She is an honorary volunteer receiving performance based compensation for promoting Universal immunization, referral and escort services for RCH care, construction of household toilets and other health care delivery programmes. She will be provided with a Drug kit containing generic AYUSH and allopathic formulation for common ailments.

Criteria for selection of ASHA (Rural):

- ASHA must be a woman (Married/widow/divorced) and resident of the village.
- She must be in the age group of 25 to 45 years.
- Minimum educational qualification of the candidate for selection of ASHA will be Class-X pass. If not available class-VII may be considerable.

- Ability to read and write in odiya with effective communication skill and leadership qualities shall be given priority in selection.

Untied fund at Sub Centre level

Rs.10000/- per SubCentre per annum to be kept in joint account of Sarpanch and ANM. To be spent on:-

- Minor repair of Sub Centre.
- Payments for cleaning after child birth.
- Transport during emergency to appropriate referral centre.
- Transport of samples during epidemics.
- Payment of wages for environmental sanitation.
- Payment/Reward to ASHA for certain specific activities.
- Should not be used for Salary, Vehicle purchase & expenses of Gram Panchayat.

- Transport of samples during epidemics.
- Payment of wages for environmental sanitation.
- Payment/Reward to ASHA for certain specific activities.
- Should not be used for Salary, Vehicle purchase & expenses of Gram Panchayat.

Upgrading CHCs as per Indian Public Health Standard.

Provision quality around the clock referral care at CHC level is an important strategic intervention under NRHM. In order to ensure quality of services, the Indian Public Health Standards are being set up for CHCs so as to set up a yard stick to measure the services being provided. The Programme includes provision of :

- OT/ Labour room/ X-Ray etc.
- Blood transfusion facilities
- Increased manpower including specialist services.
- Up gradation of infrastructure

Under NRHM, the purpose is to provide sustainable quality health care with accountability, and people's participation along with transperancy. This requires the development of hospital Management Committee or RogiKalyanSamiti. This is to constituted in the district , sub district hospital and CHCs / PHCs, taking the cross section of the community , local representatives and political regime. It will be a Non Government agency registered under socialists act.

ROGI KALYAN SAMITTE (*RKS)*

- RogiKalyanSamiti (RKS) is such an innovation where policy makers and the people were drawn together to think in terms of joint ventures to deliver better Health Care in for of RogiKalyanSamiti.
- There is 28 No of RKS are functioning in the District. 1 at DHH paralakhemundi. Each one at CHC head quarter and each one at all PHCs and Area hospital.

Activities Undertaken by RKS at DHH

- Complain box installed at the entry point of the hospital to identify the problems faced by the patients in accessing the services at the hospital.
- Provision of Free treatment and investigation for poor and needy patients.
- Lodging arrangements for patients have been improved. The Bed sheets & Pillow cover is now changed on a regular basis to keep the patient beds clean & safe.
- Special out-reach immunization camps in difficult areas of the Block with mobility support by RKS.
- Hospital waste disposal system adopted for sustainable and environmental friendly measures, hospital cleanliness has been improved, as there is regular maintenance of latrine, bathroom, and adequate light & fan of theHospital which are being re-installed from RKS fund.
- Flower garden have been made in the Campus of the Hospital.
- Regular Meetings (GB & EB) conducted to review and monitor the performance of the Health facility which is maintained properly by RKS.
- Better laboratory services.
- Timely submission of Report Return (Monthly, Quarterly & Annual Reports)

5. Mobile Medical Units
   - Under NRHM one Mobile Medical Unit to be provided to each district to supplement existing system in remote inaccessible areas.

Now the Mobile Medical Unit is renamed as Mobile health team after launching of RBSK.

GKS (GaonKalyanSamiti)

The Concept

The implementation framework of NRHM provides a scope for decentralizedplanning & monitoring process up to the grassroots level. To facilitate this, GaonKalyanSamits are being formed at the revenue village level. GKS is envisaged as the community level platform to facilitate public health related activities at village level. The samiti will be headed by the Ward member of the village.

Other member of the GKS are:

- Anganwadi Worker; member convener.
- ASHA; facilitator.
- SEM
- President and Secretary of SHG of the village
- Representative of NGO.

Roles and responsibility of GKS

- To involve the community in planning and implementation of health and other allied activities of the village level.
- To create awareness on the all Health activities and Hygine and sanitation
- To initiate action for the management of health related issues and problems at local level.

To take the above activities the GKS shell receive fund from various source.

District achievement.

- No. of revenue villages in the District- 1394
- No.of GKS formed – 1394
- No. of Accounts opened – 1382

RASHTRIYA BAL SWASTHYA KARYAKRAM (RBSK)

RashtriyaBalSwasthyaKaryakram (RBSK) is a new initiative aimed at screening over 27 crore children from 0 to 18 years for 4 Ds - Defects at birth, Diseases, Deficiencies and Development Delays including Disabilities. Children diagnosed with illnesses shall receive follow up including surgeries at tertiary level, free of cost under NRHM.

Mainstreaming AYUSH

- Seeks to revitalize local health traditions and mainstream AYUSH infrastructure, manpower and drugs.
- Space shall be provided for AYUSH practitioner and pharmacist in CHCs/ PHCs.
- PHC(N) shall be upgraded to include two Doctors by inducting AYUSH practitioner.
- Necessary steps have been initiated to post 300 AYUSH doctors in PHCs against vacancies.

- Ayurveda
- Homoeopathy
- Unani
- Siddha
- Yoga and Naturopathy
-

Intersectoral Convergence

- NRHM envisage that determinants of health, like sanitation, nutrition and safe drinking water influences general health to a large extent. Therefore it is considered necessary to forge linkages with department of Women & Child Development, Rural Development Department, Education, Panchayat Raj, Rural Water Supply & Sanitation Department.
- Collaboration between the ANM and AWW at village level.
- Collaboration between the ICDS supervisor and lady health visitor at the sectoral level.
- The village sanitation committee redesignated as Village Health & Sanitation Committee.
- Linkages with Panchayati Raj Institution through sensitization of PRI members.
- PRIs included as members of RogiKalyanSamiti or hospital management committee.

Ongoing Programmes under NRHM:

Reproductive & Child Health (RCH) Programme - II.

- Reproductive and Child Health (RCH) Programme-II is an ongoing programme under NRHM, with the objective of improving the Reproductive Health of men and women .
- The focus of the programme is to reduce the Maternal and Child Mortality and Morbidity with emphasis on rural health care. Adolescent Health and Gender, Urban Health, Tribal Health and Public Health and Public Private Partnership are the other supporting focus areas in RCH-II.
- Flexible financing, decentralized planning and improved management capacity are some of the innovations which have been introduced for achieving the desired milestones.

JSY

The JananiSurakhyaYojana(JSY) under the umbrella of National Rural Health Mission replaces the National Maternity Benefit Scheme (NMBS).+

While NMBS is linked to provision of better diet for pregnant women from BPL group, JSY integrates the cash assistance with

- Antenatal Care during the pregnancy period
- Institutional Care during delivery and immediate Post Partum period in a health care by establishing a system of co-ordinated care by field level Health Workers.

OBJECTIVE

- To reduce MMR .
- To reduce IMR.
- Cash assistance
- With ante natal care.
- With institutional care during delivery and immediate post partum period
- Care of Transportation.
- To increase institutional deliveries with 100% antenatal and better maternal care
- In case of Sub-Divisional Hospital and District Head Quarter Hospital the funds should be kept with an identified staff so that payment can be made at the time of delivery.
- All such cases should have proper referral slip of the concerned Health Worker (F).

JananiSishuSurakhyaKarayakram (JSSK)

Entitlement of Pregnant Women & Sick Infants

- Free and zero expenses delivery and cesarean section.
- Free drugs and consumables.
- Free essential diagnostics (Blood urine tests and ultra sonography etc.)
- Free diet during stay in the health institutions (up to 3 days for normal delivery & 7 days for cesarean section)
- Free provision of Blood.
- Free transportation from Home and health institution.
- Free transportation between facilities in case of referral.
- Drop back from institutions to home after 48hrs stay.
- Exemption from all kinds of user charges.
- Free blood provision is available at DHH, Paralakhemundi only.
- The IMR MMR of the District is placed in Annex-11.

Immunisation

Immunization is one of the most well-known and effective methods of preventingchildhood diseases. With the implementation of Universal Immunization Programme(UIP), significant achievements have been made in preventing and controlling theVaccine Preventable Diseases (VPDs). Immunization has to be sustained as a highpriority to further reduce the incidence of all VPDs, control measles , eliminate tetanus anderadicate poliomyelitis.

- Full immunization (i.e. received one dose of BCG, three doses of DPT and OPV each and one dose of Measles before one year of age) gives a child the best chance for a healthy life. Immunization is one of the safest and most cost-effective health interventions available in the world today. Preventing disease before itoccurs saves money, energy, and lives.
- Full immunization is attainable.
- Immunization is a key strategy to child survival. By protecting infants from VPDs, immunization significantly lowers morbidity and mortality rates in children. The security provided to families can lead to lower birth rates.
- Immunization is an indicator of a strong primary health care system.

The following are the 7 targeted vaccine preventable diseases along with theirsymptoms, mode of spread and methods of prevention.

- Tuberculosis
- Polio
- Diphtheria
- Pertussis
- Tetanus
- Hepatitis B
- Measles

National Disease Control Programme

National Vector Borne Disease Control Programme (Malaria)

The goal of the NVBDCP programme is to reduce Malaria death by 50% by 2010. Vector control activities are parasite index and in areas with resistance to synthetic Parathyroid. Larvivorous fish and treated bed nets have been distributed. Besides BCC activities have been undertaken in the community by creating awareness. This programme has helped in the declined of malaria death from 465 in 2002 to 249 in 2005

The detail achievement of the District is given in Annex-6.

National Leprosy Elimination Programme (NLEP)

The objective of the programme is to eliminate leprosy by bringing all the cases of leprosy under Multi Drug Therapy (MDT). As of now 20 districts have achieved leprosy elimination status. This has been possible, as a result of intense BCC activities, training integrated of vertical infrastructure of leprosy into general health.

MDT started in the Gajapati district in the year 1983. Leprosy caseload at the time was 92 per 10000 populations. The aim of National Leprosy Eradication Programme is to reduce Leprosy caseload to 1 or below 1 per 10000 populations. Now the caseload of Gajapati district is 23 and prevalence rate of Gajapati district is 0.38 per 10000 populations. We have achieved the goal of Leprosy elimination since March-2005. Now the programme is being implemented through General Health Care staff. MDT (Multi Drug Therapy) is available at all Govt. Health center and sub-centers at free of cost.

Revised National Tuberculosis Control Programme (RNTCP)

RNTCP is uniformly operational across the state through the strategy is directly observed treatment short course(DOTs). The chest symptomatic are subjected to sputum examination & patients positive for acid fast bacilli are provided full course of treatment under the direct supervision of DOTs provider. Programme is implemented through 31 units in districts, 536 microscopy centers & 30370 DOTs providers. Success rate of new smear positive case is 85%, case detection is 54% &seamer conversion is 86%.

Infrastructure

Under this programme one DTC has been constructed at District headquarter and 11nos PHIs has declared as DMC (Designated Microscopy centers) or (RNTCP laboratories) & upgraded.

Objective of the Programme:

- To achieve more than 85% cure rate among the New Sputum smear-positive TB cases registered.
- To detect at least 70% of the estimated new sputum smear-positive cases after achieving objective.

- To provide short-course chemotherapy (SCC) to all TB-diagnosed patients for the recommended duration of treatment to ensure that they are cured.
- To ensure the implementation of DOTS (Directly Observed Treatment-short-Course) for treatment of all TB cases registered in the RNTCP.

Goal of the programme:

To control Tuberculosis in the district and to achieve 85% cure rate among the New sputum smear-positive TB cases registered.

Activities under taken for control Tuberculosis in the District:

Eleven PHIs (Peripherial Health Institutions have been functioning in Gajapati District,they are:- 1. Paralakhemundi 2.Gumma 3.Kasinagar 4.Khandava 5. Gurandi 6. Rayagada 7.B.Khjajuripada 8.R-Udayagiri 9.Chandragiri 10.Mohana 11.Adava.

All the above PHIs are declared as DMCs (Designated Microscopy Centers) In the DMCs Laboratory Technicians (Path/Non-Path) are engaged for sputum examination.Under the RNTCP programme DOTS (Directly Observed Treatment-short-Course) are provided to the TB patients on free of cost. To supervise the DOTS treatment 2nos of STS has been posted under this Programme and RNTCP has provided motorcycles for their supervisory tours. All the Doctors, LTs (Path/Non-Path), STS, Health Workers and AWWs have been imparted training on RNTCP for successful implementation of the programme in the district.

Activity under taken to Increase the Performance

- All the PHC (N) of Gajapati district has already been involved on RNTCP as PHIs.
- In all the PHC (N) s sufficient RNTCP medicines are kept stock for distribution to DOT providers.
- All the Health Workers (Female) / Pharmacist/ Staff Nurse/ MPHS (F/M) of Gajapati district has already been imparted training on RNTCP in the District level to improve the supervisory standard.
- All the Medical Officers are already directed to supervise the TB Cards and to instruct all the HWs to Up-to-date TB cards regularly.
- All the PHI Medical Officers and Non-PHI Medical Officers are already trained on RNTCP.

Disease Surveillance

A disease surveillance unit was instituted in 12 districts in the year 1999 soon after the super cyclone to monitor communicable disease & some vaccine preventable disease. The success of the programme led the health managers to extend it, to rest 18 districts, with the support of OHSDP & WHO. The system adapts to daily made during natural calamities like flood & heat wave. The system have helped to successfully control after effects of natural calamities. Orissa has been included in 2nd phase (2005-06) for implementation of IDSP. IDSP is a decentralized district based surveillance system covering communicable as well as an non communicable disease.

An Integrated Disease Surveillance Project is functioning at the CDMO with support of National Health Mission (NHM) Odisha to monitor and asses the epidemic situation in the District. The ground level data / report was collected from sub centers through Sector supervisors in the weekly Saturday sector meeting by ‘s’ form and the CHC will collect the consulted data of the total sectors will be collected from the supervisors by ‘P’ form in the weekly Saturday sector meeting. The date of outdoor patients was also collected from all the PHC level in ‘P’ forms by the CHC. The date of morbidity of the patients was also collected from laboratory by laboratory Technicians in ‘L’ forms by the CHC. The consulted ‘P’ and ‘L’ forms will be sending to the district by the CHC medical officer. The IDSP cell of the district will analyses the data’s from all CHCs take the necessary steps for prevention of the epidemic.

The detail manpower position of NRHM of Gajapati District

NUHM

- Union cabinet taken decision for implementation of NUHM on 1st May 2013
- NUHM considered as a Sub-Mission of over-arching NHM and NRHM also act as Sub-Mission under NHM.
- NHM components (NRHM, NUHM, DCP , NCD & Infrastructure maintenance)
- Launched at National level on 20th January 2014
- State level launched by Chief Minister of Odisha on 23rd February 2014.

Goal

- To improve the health status of the urban population in general, particularly of the poor and other disadvantaged sections.

In Gajapati District the Paralakhemudi town in covered under NUHM.

RashtriyaSwasthyaBimaYojana (RSBY) , BijuKrushakKalyanYojana (BKKY & OSTF

RSBY

- Ministry of Labour and Employment, Government of India has launched a health insurance scheme for BPL families which is called RashtriyaSwasthyaBimaYojana (RSBY).
- The beneficiary is any Below Poverty Line (BPL) family, whose information is included in the district BPL list prepared by the State government.
- RashtriyaSwasthyaBimaYojana provides cover for hospitalization expenses uptoRs. 30,000/- for a family of five on a floater basis. Transportation charges are also covered upto a maximum of Rs. 1,000/- with Rs. 100/- per visit.
- Beneficiaries need to pay Rs. 30 per family at the time of enrollment.
- In case of new policy, the Scheme shall commence operation from the 1st of the succeeding month and over on 30th April
- Hospitalisation means admission to hospital for 24 hours or more. RSBY applies to such hospitalization. However, it includes such day care treatments entailing less than 24 hours as are listed out.
- Day care surgeries are the procedures which require a surgical intervention but patient need not be admitted to hospital after the surgery.
- Any disease that was present at any time in the past (including any disease, which the insured person may not have been aware of) is treated as pre-existing. Pre-existing diseases are covered under RSBY from day one itself. There is no discrimination with respect to the pre-existing diseases.
- RSBY does not cover OPD expenses, or expenses in hospitals which do not lead to hospitalisation.
- Hospitalisation can be for both medical and surgical procedures. Therefore, in all the surgical cases, whether there is a need for

hospitalization or can be handled on a day care basis, are covered but medical procedures which need hospitalization for more than 24 hours are covered.

- Both normal and caesarean deliveries are covered under RSBY.
- A new-born is covered under RSBY since birth automatically for the remaining period of the health insurance policy.
- Food only for the person who is hospitalized is covered in the package rate.
- Based on the qualifying criteria, both public and private hospitals will be empanelled by the insurance company. The beneficiary will have the option to choose hospitals where they want to go.
- No payment for the treatment cost up to Rs. 30000/- or the balance amount in the smart card, whichever is less.
- It is the responsibility of the hospitals to arrange for all the medicines and tests needed for the treatment.
- Fingerprint verification is to prevent fraud and misuse of the smart card**.**
- Fingerprint of any enrolled member of the family can be provided.
- It will be the responsibility of the hospital and the insurance company to provide for alternative arrangements if the smart card machine is not working. The beneficiary will not be denied treatment in any case if the identity of the beneficiary is established.

  A patient should immediately inform the insurance company through the toll free number provided in the broacher given to him at the time of enrolment.

BKKY

- The scheme is intended to benefit farmers and their families of odisha.
- A family would comprise the head of the family, spouse and upto three dependents. The head of the family shall be a farmer.
- If the spouse of the head of the family is alive and living with the family, the spouse shall mandatorily be part of the beneficiary family unit.

- If the head of the family is absent at the time of the enrolment, the spouse shall be treated as the head of the family for the purpose of the BKKY.
- Stream-I : Coverage of meeting expenses of hospitalisation for medical and/or surgical procedures including maternity benefit and new born care, to the enrolled families for uptoRs. 30,000/- per family per year.
- Coverage for meeting expenses of hospitalisation for medical and/or surgical procedures to the enrolled families for uptoRs. 70,000/- per family per year on a floater basis. The RSBY beneficiaries are not eligible for coverage under BKKY streams –I.
- Stream –II : Coverage for meeting expenses of hospitilisation for medical and/or surgical procedures to the enrolled families for uptoRs. 70,000/- per family per year on a floater basis, subject to limits in any of the empanelled critical care providers across odisha and outside. All the RSBY beneficiaries families are eligible for coverage under BKKY Stream-II.
- In case of new policy, the Scheme shall commence operation from the 1st of the succeeding month and over on 30th April.
- Hospitalisation means admission to hospital for 24 hours or more. BKKY applies to such hospitalization. However, it includes such day care treatments entailing less than 24 hours as are listed out.
- Day care surgeries are the procedures which require a surgical intervention but patient need not be admitted to hospital after the surgery.
- Any disease that was present at any time in the past (including any disease, which the insured person may not have been aware of) is treated as pre-existing. Pre-existing diseases are covered under RSBY from day one itself. There is no discrimination with respect to the pre-existing diseases.
- RSBY does not cover OPD expenses, or expenses in hospitals which do not lead to hospitalisation.
- Hospitalisation can be for both medical and surgical procedures. Therefore, in all the surgical cases, whether there is a need for hospitalization or can be handled on a day care basis, are covered but medical procedures which need hospitalization for more than 24 hours are covered.
- Both normal and caesarean deliveries are covered under BKKY.

- A new-born is covered under BKKY since birth automatically for the remaining period of the health insurance policy.
- Food only for the person who is hospitalized is covered in the package rate.
- Based on the qualifying criteria, both public and private hospitals will be empanelled by the insurance company. The beneficiary will have the option to choose hospitals where they want to go.
- It is the responsibility of the hospitals to arrange for all the medicines and tests needed for the treatment.
- Fingerprint verification is to prevent fraud and misuse of the smart card.
- Fingerprint of any enrolled member of the family can be provided.
- It will be the responsibility of the hospital and the insurance company to provide for alternative arrangements if the smart card machine is not working. The beneficiary will not be denied treatment in any case if the identity of the beneficiary is established.

A patient should immediately inform the insurance company through the toll free number provided in the broacher given to him at the time of enrolment.

OSTF (Odisha State Treatment Fund Society)

Who are eligible to get OSTF?

The person admitted in Government Hospitals as in-patient provided he/she is a:-

- **BPL** Card holder
- Having annual income up to **Rs. 40,000 in Rural areas &Rs. 60,000 in Urban areas**(income certificate from concerned Tahasildar to be submitted)
- Referred cases from registered **Mental Asylum/ Destitute Home/ Orphanage**
- Unknown accident Victim

Who are not eligible?

- Those suffering from diseases of common nature and disease for which treatment is available free of cost under other health programmes/ schemes.

- Those going for treatment in other than Government Hospitals (unless otherwise designated)
- Central Government/State Government/P.S.U employees
- Where Medical expenditure has already been incurred.
- Where medical coverage under ESI, CGHS or any other scheme is available.
- Repeat assistance for the same ailment in the same financial year

Assistance for what purpose

- Major illness as mentioned in guidelines or as considered appropriate by Screening Committee of the concerned Hospital
- Investigations

Quantum of Assistance under OSTF to the Hospital

- Up-to a maximum of Rs. 3, 00, 000/-
- Sanction upto**Rs. 50,000** at District Head Quarters Hospital (for sanction beyond Rs. 30,000 uptoRs. 50,000 with approval of Collector)
- Sanction upto**Rs. 1 lakh** at Capital Hospital, Bhubaneswar & RGH Rourkela
- Sanction up-to **Rs. 2 lakh** at Government Medical Colleges (for sanction beyond Rs. 1 lakh up-to 2 lakh with approval of RDC)
- Sanction between **2 lakh to 3 Lakh** at Government level
- Sanction for more than **3 lakh** with approval of Hon'ble Chief Minister, Odisha

Where to get OSTF

- For **all Government Hospitals of the state and accredited private hospitals by the Govt.**

DISTRICT BLINDNESS CONTROL SOCIETY (DBCS)

INTRODUCTION: -

This scheme for setting of DBCS in each district of the country was launched by the NPCB in the year 1994-1995 with an objective of decentralizing the implementation of this programme. The NPCB programme is 100% Centrally Sponsored plan.

Composition:-

While the district Collector/ Magistrate is the Chairman of DBCS, the Chief District Medical Officer will be the vice chairman. One Eye specialist of DHH, Paralakhemundi has been engaged as District Programme Manager (Member Secretary) to coordinate the functions of DBCS in the district level. The DBCS Gajapati was formed on 24/8/1994 .The DBCS, Gajapati was merged in ZSS on 3.9.1998.

Programme Objective

1. To assess the magnitude spread of blindness in the district
2. Organizing of screening camps to identify cataract cases and provide surgical services.
3. To plan and organize training of Paramedical Staff/ School teacher and Ophthalmic Assistants.
4. To procure drugs and consumables, Micro instruments required for Govt. sector as per requirement.
5. To receive and monitor use of funds.
6. To involve voluntary and Private Hospitals for providing free Eye care services in the district.
7. Organize screening of School children to detect the refractive errors and other eye problems
8. To Promote Eye donation and create awareness through IEC activities.
9. Display of hoarding/ posters at peripheral institutions.

Fixed Eye Care Facility Centers For Institutional Surgery

- District Head Quarter Hospital, Paralakhemundi – 20 Bedded Eye ward. As per the guideline some NGO hospital are taken part after taking due permission from District Authority.

Village Health and Nutrition Day (VHND)

Village Health and Nutrition Day (VHND), “MamataDiwas”, a concept for interdepartmental convergence having desirable health outcomes of children below five years, is being introduced in the State of Orissa by the Department of Health and Family Welfare. This would provide the first point of contact for essential primary health care and would work as the common platform for convergence amongst service providers of Health, ICDS and the community. Strategically, trainings would be given at State, regional district and sector level to various categories of functionaries.

Objective

- To provide essential and comprehensive health & nutrition services to pregnant women, lactating
- Mothers, children (0-5 yrs) and adolescent girls.
- To ensure early registration, identification and referral of high risk children and pregnant women.
- To provide an effective platform for interaction of service providers and the community (throughGaonKalyanSamiti or the mothers group)
- To provide information to families on care of mothers and children at the household andcommunity level through discussion of various health topics (as envisaged in the HealthCalendar); andTo ensure establishment of linkage between health & ICDS as to promote maternal & child survival programmes

Operational framework

- Basic information about VHND (the probable dates in the year, type of services, type of clients etc) will be prominently displayed in eachAWCin the form of fixed Display Boards
- ASHAs,AWWs with the help of PRI representatives & NGOs will complement the Display Board by spreading word of mouth amongst the community members.

- TheANM and all AWWs under the operational area of the Sub Centre will be jointly responsible for organizing the event.
- ASHAwith the support ofAWW,AWHelper will mobilize the Villagers specially women, children and adolescent girls to theAWC.
- The ANM/Addl ANM/LHV, all HW(M)s AWWs shall be present throughout the event: while MO / AYUSH MO / BEE / LHV / CDPO / ICDS Supervisor will participate and provide supportive
- Supervision, as per the plan prepared on monthly basis.

List of equipments

- Weighing MachineAdult / Child
- ExaminationTable / Cot
- Bed Screen / Curtain
- Haemoglobinometer /Talquist paper (if available)
- Uristix for urine examination
- Stethoscope, Foetal Stethoscope &BPInstrument.
- MeasurementTape;MUACtape
- Oral Pills / Condoms
- Items required for demonstration of feeding practices of 6-12 months children: IEC / BCC
- Materials
- IFA small / Large, Liquid IFA, IMNCI drugs,ORSand common medicines for minorailments.

The VHND session planned Vs held of Gajapati District is placed in Annex-8.

Nutritional Rehabilitation Centre

Management of the severely malnourished children does not require sophisticated facilities &equipments or highly qualified personnel. It does require that each child be treated with proper care & affection, and that each phase of treatment be carried out properly by approximately trained and dedicated health personnel. When this is done, the risk of death can be substantially reduced and the opportunity for full recovery greatly improved.

After treating the life-threatening problems in a hospital or in a residential care facility, the child with acute malnutrition will be transferred to NRC for intensive feeding to recover lost weight, development of emotional & physical stimulation, capacity building of the primary caregivers of the child with acute malnutrition through sustained counselling and continuous behavioral change activities. Thus NRC will be intended to function as a bridge between hospital & home care. Hence, NRC will be a short stay home for children with acute malnutrition along with the primary care givers.

Objectives:

- To provide institutional care for children with acute malnutrition.
- To promote physical, mental & social growth of children with acute malnutrition.
- To build capacity of primary care givers in the home based management of malnourished children.

District scenario

- A NRC is functioning at DHH, Paralakhemundi with bed strength 10

Services to be provided at NRC

- Treatment & Patient management.
- Nutritional support to inmates.

- Nutrition education to his/her family members.
- Other counseling services viz. Family planning, Better hygiene practices, Psycho-social care & development.
- Capacity building of the primary caregivers on Preparation of low cost nutritious diet from locally available food ingredients, Developing Feeding habits & time management in mothers, imparting knowledge of developing kitchen garden etc.
- Follow up Services

Model Citizens Charter for DHH; CHCs and PHCs

1. **Preamble**

District Headquarter Hospital; Community Health Centres and Primary Health Centres exist to provide health care to every citizen of India within the allocated resources and available facilities. The Charter seeks to provide a framework which enables citizens to know.

- What services are available?
- The quality of services they are entitled to.
- The means through which complaints regarding denial or poor qualities of services will be addressed.

2. **Objectives**

- To make available medical treatment and the related facilities for citizens.
- To provide appropriate advice, treatment and support that would help to cure the ailment to the extent medically possible.
- To ensure that treatment is best on well considered judgment, is timely and comprehensive and with the consent of the citizen being treated.
- To ensure you just awareness of the nature of the ailment, progress of treatment, duration of treatment and impact on their health and lives, and
- To redress any grievances in this regard.

3. **Commitments of the Charter**

- To provide access to available facilities without discrimination,
- To provide emergency care, if needed on reaching the CHC/ PHC
- To provide adequate number of notice boards detailing the location of all the facilities.
- To provide written information on diagnosis, treatment being administered.
- To record complaints and designate appropriate officer, who will respond at an appointed time, that may be same day in case of inpatients and the next day in case of out patients.

4. **Component of service at CHCs**

- access to CHCs and professional medical care to all
- making provision for emergency care after main treatment hour whenever needed and Informing users about available facilities, costs involved and requirements expected of them with regard to the treatment in clear and simple terms.

Annex-1

MANPOWER POSITION

Doctors sanction Position of Gajapati District

Designation Group-A	Sanction Strength
CDMOJD Level-I	1
JDHS Level-II	4
JDHS Level-II (Spl.)	6
Sr. Class-I (Admin)	4
Sr. Class-I (Spl.)	12
Sr. Class-I (CHC I/c.)	8
Sr. Class-I (MOs of DHH, Pkd)	6
Jr. Class-I Spl.(CHC/PHC)	18
Jr. Class-I (Surgeon) (CHC/PHC/PHC	24
LTRMO-Jr.Class-I	8
Dental Surgeon (Jr.Calss-I)	5
Dental Surgeon (Contractual OHSDP Created Post)	1
Total	97

Group-B STAFF Name of the Post	Sanctioned
ADPHEO	1
Food Inspector /FSO	1
Asst. Matron	1
T.S.K.	1
L.H.V.	25
S.A	7
Statistical Investigator	1
Nursing Sister	5
Junior Steno	1
Head Clerk	1
M.P.H.S. (M)	39
PHEO	7
O.A.	6
Total	**96**

Group-B STAFF Name of the Post	Sanctioned
Senior Clerk	7
N.M.S.	2
PMW	7
Jr. Clerk	12
Staff Nurse	38
V.S. Clerk	9
Pharmacist	33
M.P.H.W. (F)	158
M.P.H.W. (M)	122
L.T. (Mal.)	7
L.T. (Path.)	9
L.T. (Lep.)	1
L.T. (Fil)	1
Radiographer	2
Radiographer (OHSDP)	2
Driver	15
DEO (OHSDP Created)	1
S.F.W.	1
Total	**427**

Group-B STAFF Name of the Post	Sanctioned
Peon	13
Cook	10
Sr. Helper	9
Jr. Helper	5

Ward Attendant	70
Sweeper	46
Lab. Attendant	1
X-Ray Attendant	1
Disp. Servant	1
Night Watcher	1
Dresser	1
Stretcher Bearer	1
Kitchen Servant	2
Dhobi	2
Dhobi-Cum- Attendant	1
Sweeper-Cum-Attendant	2
Total	**166**

Annex-4

Immunisation Schedule

Illustrations: UNICEF India

For the Infant and Child							
Doses	Birth - 15 days	½ - 1 ½ months	1 ½ to 9 months	9 - 12 months	1- 2 years	5th year	10 & 16 years
OPV 0	Give in first 15 days only						
BCG	Give as early as possible in the first 12 months						
DPT 1 OPV 1 Hep B1			Give at 1 ½ months or as soon as possible after 1 ½ months				
DPT 2 OPV 2 Hep B 2			Give at 2 ½ months or as soon as possible after 2 ½ months *(wait at least 1 month after DPT 1 , Hep B1 & OPV 1 to give DPT 2, He B 2 & OPV 2)*				
DPT 3 OPV 3 Hep B 3			Give at 3 ½ months/ as soon as possible after 3 ½ months *(wait at least 1 month a fter DPT 2, Hep B 2 & OPV 2 to give DPT3, HepB 3 & OPV 3)*				
Measles				Give at completion of 9 mths/ as soon as possible after completion of 9 mths. If a child does not receive Measles by 1yr, give as soon as possible before 5 yrs			
DPT-OPV Booster					Give at 16 months *(wait at least 6 months after OPV3 & DPT3)*		
DT						Give at 5 yrs/ school entry	
TT							Give at 10 and 16 years
Vitamin A				Give at 9 mths with Measles, 16 mths with DPT booster, then 1 dose every 6 months up to 5 years			

Doctor Phone Nos.						
Sr. No	Designation	Place	Designation	Qualification	Mobile	Landline No.
1	Dr. Purna Chandra Kora	CDMO Office	CDMO	MD (Anes.)	9439984004	06815-222205
2	Dr. Pradeep Kumar Patro	CDMO Office	ADMO (PH)	MD (Radiology)	9439984011	
3	Dr. P. L. N. Patro	CDMO Office	ADMO (FW)	MD (O&G)	9437125529	
4	Dr. M. M. Alli	CDMO Office	DMO	MBBS	9439984001	06815-222384
5	Dr. N.Ravi Babu	CDMO Office	DTO	MBBS	9439984003	
6	Dr. V. Lokanath Raju	DHH	ADMO (Med.)	MBBS	9439984227	06815-222222
7	Dr. Rajendra Kumar Sahu	DHH	Spl. In surgery	MS(Surgery)	9437260009	
8	Dr. Suchitra Kumari Sahu	DHH	Spl. In O & G	MD(O&G)	9437381964	
9	Dr. Prasanta Kumar Padhi	DHH	Spl. In Paed.	MD (Pead.)	9437216754	
10	Dr. Santunu Kumar Padhi	DHH	Spl. In Orthopedic	MS(Ortho)	9437325211	
11	Dr. Ch. P.K. Patro	DHH	Spl. In Surgery	MS(Surgery)	9437234085	
12	Dr. U. Girija Pati	DHH	Spl. In Paed.	MS(Pead.)	9692280218	
13	Dr. Anil Kumar Achraya	DHH	Asst. surgeon	MD (Med.)	9438603081	
14	Dr. V. Sorojini	DHH	Asst. Surgeon	MBBS	9437617464	
15	Dr. Sunil Kumar Gantayat	DHH	Asst. Surgeon	MBBS	9437259745	
16	Dr. Rasmikanta Mishra	DHH	Spl. In ENT	MS(ENT)	9861595196	
17	Dr. Uma Shankar Dallal	DHH	Spl. In O &G	MD(O &G)	9437332599	
18	Dr. Susanta Kumar Behera	DHH	Sr. MO	MD (O&G)		
19	Dr. Manas Ranjan Panda	DHH	Sr. MO	MBBS/LSAS	9437192491	
20	Dr. Mahadeva Majhi	DHH	Sr. MO	MBBS	9437388529	
21	Dr. M.K. Bhuyan	DHH	Sr. MO	MBBS	9437322301	
22	Dr. Basanta Kumari Behera	DHH	Asst. Surgeon	MBBS	9437520731	
23	Dr. Anand Kumar Samantaray	DHH	Asst. Surgeon	MBBS	9861411111	
24	Dr. Bhabani Shankar Mishra	DHH	Spl. In Pead	MD(Pead.)	9438406237	

25	Dr. Surandra Nath Rath	DHH	Spl. In Med.	MD (Med.)	9437409445	
26	Dr. Bishnu Priya Sahu	DHH	Asst. Surgeon	MBBS	9692325282	
27	Dr. Trupti Das	DHH	Asst. Surgeon	MBBS	9437210054	
28	Dr. T. Papa Rao	Muncipality Disp.	Ast. Surgeon	MBBS	9866091600	
29	Dr. Kiran Kumar sabat	DHH	Ast. Surgeon	MBBS	8763602609	
30	Dr. Upasana Das	DHH	Ast. surgeon	MBBS	9437261223	
31	Dr. Chitaranjan Barik	DHH	Ast. Surgeon	MBBS		
32	Dr. Gopal Krushna Sahu	DHH	Asst. surgeon	MBBS	9937540073	
33	Dr. Stiper Raita	DHH	Asst. surgeon	MBBS		
	Gosani (Paralakhemundi)					
34	Dr. Patitapaban Barik	Gurandi CHC	M.O. I/c.	MBBS	9437083000 9439985280	06815-283857
35	Dr. Tapan Kumar Satapathy	Gurandi CHC	Asst. Surgeon	MBBS	9090724130	
36	Dr. P. Gyan Prasoona	Gurandi CHC	Ayush MO	Homeopathic	9668663194	
37	Dr. J. Aruna	Baghasala PHC (N)	Asst. Surgeon	MBBS	9439985282	
38	Dr. Laxmi Dalai	Labnyagada PHC(N)	Asst. Surgeon	MBBS	8895310197	
39	Dr. Bhaswatee Panda	Labnyagada PHC(N)	Ayush MO	Homeopathic	9861535323	
40	Dr. Tikina Behera	Garabandha PHC(N)	Asst. Surgeon	MBBS	9439716776	
41	Dr. Purna Chandra Patro	Garabandha PHC(N)	Ayush MO	Ayurvedic	9439984015	
	Gumma					
42	Dr. Santosh Kumar Patro	Gumma	M.O.I/c.	MS (Surgery)	9439984191	06815-282764
43	Dr. Sagar Mahapatro	Gumma	Asst. Surgeon	MBBS	9439862970	
44	Dr. Niranjan Raita	Gumma	Asst. Surgeon	MBBS	9438156466	
45	Dr. P. Sruthi	Namanguda	Asst. Surgeon	MBBS	7205728295	
46	Dr. Kirti Kumar Mishra	Baijhal PHC(N)	Asst. surgeon	MBBS	7327827239	
47	Dr. Niranjan Puthal	PHC(N) Gaiba	Ast. Surgon	MBBS	8280235324	
	Kashinagar					

48	Dr. Golak Bihari Biswal	Kashinagar CHC	M.O. I/c.	MBBS	8249490410	06815-284290
49	Dr. Sugyani Kumari Maharana	Kashinagar CHC	Ast. Surgeon	MBBS	8653742609	
50	Dr. Pritam Mahapatro	Kashinagar CHC	Asst. surgeon	MBBS		
51	Dr. P. Srilikha	Kashinagar CHC	Asst. Surgeon	MS (O&G)	9438868599	
52	Dr. Abhiram Behera	Kashinagar CHC	AYUSH MO	Homeopathic	8763691658	
53	Dr. Swagar Mohanty	Khandava PHC(N)	Asst. Surgeon	MBBS	8908000270	
54	Dr. Mandakini Bihari	Khandava PHC(N)	Ayush MO	Homeopathic	9439985701	
55	Dr. T. Jyotshna	Hadubhangi PHC(N)	Asst. Surgeon	MBBS	9515073868	
56	Dr. Sasmita Patnaik	Hadhubhangi PHC(N)	Ayush MO	Homeopathic	9439985662	
57	Dr. Subhendu Kumar Panda	Kashinagar CHC	Dentist	BDS	9439984241	
	Mohana					
58	Dr. Abhiram Sethi	Mohana CHC	M O I/c	MBBS	9439990198	06816-258264
59	Dr. Banita Kumari Sahu	Mohana CHC	Asst. Surgeon	MBBS	9090354057	
60	Dr. Nihar Ranjan Pradhan	Mohana CHC	Asst. Surgeon	MBBS	9437317988	
61	Dr. Dilip Kumar Satapathy	Mohana CHC	Asst. Surgeon	MBBS	9438376614	
62	Dr. Ankita Soy	Mohana CHC	Ast. Surgeon	MBBS	9439392585	
63	Dr. Anupama Padhy	Mohana CHC	Ayush MO	Ayurvedic	9439259154	
64	Dr. Balgopal Behera	Chandragiri CHC	M.O.I/c.	MD (O&G)	9439990196 9861186888	06816-257214
65	Dr. Ashish Kumar Swain	Chandragiri CHC	M.O. I/c	MBBS	9777463921	
66	Dr. Bibekananda Ratha	Chandragiri CHC	Ast. Surgeon	MBBS	9439262672	
67	Dr. Santosh Kumar Panda	Chandragiri CHC	Asst. Surgeon	MBBS	8895772849	
68	Dr. Ulash Chandra Rout	Chandragiri CHC	Asst. Surgeon	MBBS	9861112176	
69	Dr. OMM Panda	Chandragiri CHC	Ast. Surgeon	MBBS	9437208004	
70	Dr. Nirlipta Nayak	Chudangapur PHC(N)	Ast. Surgeon	MBBS	9078373712	
71	Dr. Prasanta	Borikote	Asst. Surgeon	MBBS	9437533948	

	Kumar Sahu	PHC(N)				
72	Dr. P.K. Subudhi	P. Govindapur PHC (N) PPP	Asst. Surgeon	MBBS	8280017486	
73	Dr. Amreet Preetam Panda	Sikulpadar PHC(N)	Asst. Surgeon	MBBS	9438554742	
74	Dr. Utkal Keshari Behera	Adava PHC (N)	Asst. Surgeon	MBBS	9438405163	
	B. Khajuripada					
75	Dr. Sobhana Rath	B. Khajuripada CHC	M.O. I/c.	MBBS	9439984109	06817-242581
76	Dr. N. Jayaprakash	B. Khajuripada	Asst. Surgeon	MBBS	9439986897	
77	Dr. Asutosh Das	B. Khajuripada	Asst. surgeon	MBBS	9861071010	
78	Dr. Sudipta Kumari Onkar	B. Khajuripada	Asst. surgeon	MBBS	8895764306	
79	Dr. Subodh Kumar Rath	B. Khajuripada CHC	Ayush MO	Ayurvedic	8763890883	
80	Dr. Suchitra Ku. Nayak	B. Khajuripada CHC	Dentist	BDS	9437233559	
81	Dr. Srikant Sabar	Nuagada OH	Asst Surgeon	MBBS	9439984108	
82	Dr. Hari Prasad Dakua	Keradango PHC(N)	Ast. Surgeon	MBBS	9437133052	
	R. Udayagiri					
83	Dr. Jitendra Ku. Dash	R. Udayagiri CHC	M O I/c	MBBS	9439984074	06817-240366
84	Dr. Deepak Kumar Nayak	R. Udayagiri CHC	Asst. Surgeon	MBBS	7537978120	
85	Dr. Ananga Sudan Bhuyan	R. Udayagiri CHC	Asst. Surgeon	MBBS	8763584092	
86	Dr. Laxmi Kanta Chand	R. Udayagiri CHC	Ayush MO	Ayurvedic	9437438487	
87	Dr. Saroj Kumar Purohit	Ramagiri PHC(N)	Asst. Surgeon	MBBS	9439984075	
88	Dr. P. Hari Prasad	Dereba PHC(N)	Asst. Surgeon	MBBS	9861379691	
89	Dr. Nitin Kumar Ranasingh	Chelligada PHC(N)	Asst. surgeon	MBBS	9078790662	
	Rayagada					
90	Dr. B.K. Dash	Rayagada CHC	M.O. I/c.	MBBS	9439984148	06815-286222
91	Dr. Sravan Kumar	Rayagada	Asst. Surgeon	MBBS	9439984147	

	Pupla	**CHC**				
92	**Dr. Srikanta sabar**	**Rayagada CHC**	**Ast. surgeon**	**MBBS**	**9437610847**	
93	**Dr. Dinesh Kumar Sasmal**	**Rayagada CHC**	**Ast. surgeon**	**MBBS**	**8763649812**	
94	**Dr. Nagenray Patnaik**	**Rayagada CHC**	**Dentist**	**BDS**	**9778748121**	
95	**Dr. Dhaneswar Gomango**	**Loba PHC(N)**	**Asst. Surgeon**	**MBBS**	**9439873302**	
96	**Dr. Geetanjali Satapathy**	**Jeerango PHC(N)**	**Ayush MO**		**9439985673**	
97	**Dr. Sabir Kumar Bal**	**Koinpur PHC(N)**	**Asst. Surgeon**	**MBBS**	**9778866519**	
98	**Dr. Rajat Kumar Sethy**	**Koinpur PHC(N)**	**Ayush MO**		**9439985674**	
	IDSP					
99	**Dr. Sarat Chandra Mohapatro**	**CDMO Office**	**Epidemiologist**	**MS(Ophth)**	**9439984240**	**06815-223834**

Database for Health Worker M &F

Sr. No	Block	Name	Designation	Name of the SC	Mobile
1	Mohana	Bujuli Kumari Sahu	MPHW(F)	Adava	9439984039
2	Mohana	Dibakar Sahu	HW(M)		9439985313
3	Mohana	Rashmita Nayak	MPHW(F)	Antaraba	9439986869
4	Mohana	Dusmant Das	HW (M)		9439986870
5	Mohana	Jayanti Mallick	MPHW(F)	Badakhani	9439999890
6	Mohana	Vacant	HW (M)		
7	Mohana	Usaharani Panigrahi	MPHW(F)	Badasindhaba	9439984057
8	Mohana	Vcant	HW (M)		
9	Mohana	Sakuntala Gamango	MPHW(F)	Baghamari	9439984049
10	Mohana	Jyotilal Gouda	HW (M)		9439999896
11	Mohana	Pati Singh	MPHW(F)	Balibandha	9439984059
12	Mohana	Vacant	HW (M)		
13	Mohana	Geetanjali Rout	MPHW(F)	Bariabandha	9439984046
14	Mohana	Chandra sekhar Sahu	HW (M)		9439999898
15	Mohana	Kasturi Devi	MPHW(F)	Birikote	9439984043
16	Mohana	Santosh Kumar Bisoyi	HW (M)		9439985285
17	Mohana	Biswaranjani Pani	MPHW(F)	Buduli	9439984016
18	Mohana	Vacant	HW (M)		

19	Mohana	Namita Kumbha	MPHW(F)	Chandiput	9439984045
20	Mohana	Ashok Kumar Pradhan	HW (M)		9437019359
21	Mohana	Gayatri Nayak	MPHW(F)	Chandragiri	9439984036
22	Mohana	Subash Sankar Behera	HW (M)		9777760021
23	Mohana	Urmila Sabar	MPHW(F)	Chudangapur	9439986867
24	Mohana	Ranjan Bijuli	HW (M)		9439984053
25	Mohana	Susoma Nayak	MPHW(F)	Damadua	9439984058
26	Mohana	Ranjan Kumar Sahu	HW (M)		9439984040
27	Mohana	Vacant	MPHW(F)	Dephaguda	
28	Mohana	Bijaya Kumar Sahu	HW (M)		9439999893
29	Mohana	Kanakalata Behara	MPHW(F)	Gulluba	8763413920
30	Mohana	Vacant	HW (M)		
31	Mohana	Ranjita Nayak	MPHW(F)	Jarau	9439986862
32	Mohana	Saroj Nayak	HW (M)		9439984207
33	Mohana	Vacant	MPHW(F)	Jeeranga	
34	Mohana	Santosh Kumar Dalai	HW (M)		9439999897
35	Mohana	Urmilamala Bisoyi	MPHW(F)	Jhilliki	9439984050
36	Mohana	Ratnakar Patro	HW (M)		9439984037
37	Mohana	Vacant	HW (M)	K. Gradama	
38	Mohana	Vacant	HW (M)		
39	Mohana	Santoshini Sahu	MPHW(F)	Karchabadi	9439984044
40	Mohana	Biswanath Behera	HW (M)		9938566601
41	Mohana	Sulachana Panda	MPHW(F)	Kesara	9439984038
42	Mohana	Rudra Prasad Dandasena	HW (M)		9439984068
43	Mohana	Sugandhi Tripathy	MPHW(F)	Liligada	9439984048
44	Mohana	Sanjaya Kumar Prusty	HW (M)		9439985283
45	Mohana	Bishnu Priya Sahu	MPHW(F)	Luhagudi	9439986863
46	Mohana	Nilanchal Sahu	HW(M)		9439999895
47	Mohana	Vacant	MPHW(F)	Malasapadara	
48	Mohana	Raghunath Behera	HW (M)		9439999891
49	Mohana	Namita Panda	MPHW(F)	Mandimara	8658244415
50	Mohana	Vacant	HW (M)		
51	Mohana	Rekha Patro	MPHW(F)	Mohana_Mc	9439984055
52	Mohana	Rajesh Karjee	HW (M)		9437621328
53	Mohana	Sumitra Swain	MPHW(F)	Mudumudia	9439984052
54	Mohana	Himansu Sekhar Behera	HW (M)		9777738671
55	Mohana	Vacant	MPHW(F)	P.Govindapur	
56	Mohana	Maheswar Mallick	HW (M)		9438024459

57	Mohana	Padmini Kumari Rath	MPHW(F)	Paniganda	9439986865
58	Mohana	Bishnu Prasad Sethi	HW (M)		9439986866
59	Mohana	Sanju Kumari Bauri	MPHW(F)	Pindiki	9439984047
60	Mohana	Sarada Prasad Nayak	HW (M)		9439985317
61	Mohana	Sabita Nayak	MPHW(F)	Raipanka	9439984054
62	Mohana	Vacant	HW (M)		
63	Mohana	Laxmi Parichha	MPHW(F)	Rajakhama	9439984021
64	Mohana	Vacant	HW (M)		
65	Mohana	Sabita Kumari Das	MPHW(F)	Sikulipadara	9439984035
66	Mohana	Sankar Baliarsingh	HW (M)		9439999894
67	R. Udayagiri	Smt. Soudamini Swain	MPHW(F)	Chellagada	9439984097
68	R. Udayagiri	Vacant	HW (M)		
69	R. Udayagiri	Smt Teresa Nayak	MPHW(F)	Chelligada	9439984096
70	R. Udayagiri	Vacant	HW (M)		
71	R. Udayagiri	Parbati Badhei	MPHW(F)	Gadara	9439984104
72	R. Udayagiri	Laxmi Narayana Sethi	HW (M)		9437499963
73	R. Udayagiri	Smt. Sunita Kumari Mallick	MPHW(F)	Jamudhal	9439984098
74	R. Udayagiri	Vacant	HW (M)		
75	R. Udayagiri	Binodini Raika	MPHW(F)	Jhulla SC	9439984102
76	R. Udayagiri	Vacant	HW (M)		
77	R. Udayagiri	Smt Tilotamma Devi	MPHW(F)	Lubursingi	9439984099
78	R. Udayagiri	Vacant	HW (M)		
79	R. Udayagiri	Smt Jyoshanarani Mohanty	MPHW(F)	Mahendragada	9439984092
80	R. Udayagiri	Chitaranjan Sahoo	HW (M)		7894784047
81	R. Udayagiri	Smt. Sandhyarani Ghose	MPHW(F)	Mangarajpur	9439984093
82	R. Udayagiri	Rajeswar Nayak	HW (M)		9439984088
83	R.	Smt. T. Dhanalaxmi	MPHW(F)	Panasandiha	9439984105

	Udayagiri				
84	R. Udayagiri	Vacant	HW(M)		
85	R. Udayagiri	Smt. Sanjukta Devi	MPHW(F)	R.Udayagiri_Mc	9439984091
86	R. Udayagiri	Vacant	HW (M)		
87	R. Udayagiri	Smt. Saraswati Bhuyan	MPHW(F)	Ramagiri	9439984101
88	R. Udayagiri	Sambhunath Raika	HW (M)		9439158142
89	R. Udayagiri	Smt. Tanima Tarai	MPHW(F)	Randiba	9439984095
90	R. Udayagiri	Vacant	HW (M)		
91	R. Udayagiri	Smt Gouripriya Bal	MPHW(F)	Sialilati	9439984106
92	R. Udayagiri	B. Lingaraj Dora	HW (M)		9861539108
93	R. Udayagiri	Smt. Salila Sadangi	MPHW(F)	Tabarasingi	9439620209
94	R. Udayagiri	Judhister Gamango	HW (M)		9439984089
95	Nuagada	Usaharani Polaki	MPHW(F)	Antarada	9439984128
96	Nuagada	Vacant	HW (M)		
97	Nuagada	Vacant	HW (F)	Anuguru	
98	Nuagada	Vacant	HW (M)		
99	Nuagada	Sabitri Karjee	MPHW(F)	B.Khajuripada_Mc	9439985661
100	Nuagada	Jitu Kumar Pradhan	HW (M)		7894254494
101	Nuagada	Sunita Maharana	MPHW(F)	Badapada	9439984124
102	Nuagada	Vacant	HW (M)		
103	Nuagada	Sanjita Dash	MPHW(F)	Betarasingi	9439984116
104	Nuagada	Somanath Pradhan	HW (M)		9439984135
105	Nuagada	Smita Rani Kauri	MPHW(F)	Keradango	9439984130
106	Nuagada	Chaitnya Dalai	HW (M)		9439984136
107	Nuagada	Joba Bhuyan	MPHW(F)	Kirama	9439984117
108	Nuagada	Prasant Kumar Tripathy	HW (M)		9439984019
109	Nuagada	Jema Dalai	MPHW(F)	Liabo	9439984125
110	Nuagada	Vacant	HW (M)		
111	Nuagada	Beniya Aruna	MPHW(F)	Nuagada	9439984121
112	Nuagada	Tushar Kant Nayak	HW (M)		9439984133

113	Nuagada	Bhanumati Katta	MPHW(F)	Parimala	9439984120
114	Nuagada	Vacant	HW (M)		
115	Nuagada	Praneeta Nayak	MPHW(F)	Sambalpur	9439984129
116	Nuagada	Vacant	HW (M)		
117	Nuagada	Rebati Maharana	MPHW(F)	Souri	9439985660
118	Nuagada	Vacant	HW (M)		
119	Nuagada	Rebati Dalai	MPHW(F)	Sundardanga	9439986894
120	Nuagada	Vacant	HW (M)		
121	Nuagada	Sarita Chinchani	MPHW(F)	Tabarada	9439984114
122	Nuagada	Subash Chandra Mandal	HW (M)		9439984139
123	Nuagada	P. Manjula	MPHW(F)	Titisinghi	9439984123
124	Nuagada	Vacant	HW (M)		
125	Nuagada	V.Padmabati	MPHW(F)	Tuman	9439984118
126	Nuagada	Vacant	HW (M)		
127	Nuagada	Rita Nayak	MPHW(F)	Udayapur	9439984127
128	Nuagada	Vacant	HW (M)		
129	Rayagada	Khairamani Patra	MPHW(F)	Abarsingi	9439984156
130	Rayagada	Rama Chandra Pradhan	HW(M)		9439985713
131	Rayagada	Gyanaranjan Swain	HW (M)		
132	Rayagada	Namita Jani	MPHW(F)	Champapur	9439984160
133	Rayagada	Vacant	HW (M)		
134	Rayagada	Binapani Mahapatro	MPHW(F)	Dambala	9439984172
135	Rayagada	Sankar Behera	HW (M)		8895666744
136	Rayagada	Basanta Kumar Bhuyan	HW(M)		
137	Rayagada	Uma Maheswari Patanaik	MPHW(F)	Gandahati	9439984165
138	Rayagada	Vacant			
139	Rayagada	Manika Bhuyan	MPHW(F)	Gangabada	9439985716
140	Rayagada	Mahaendra Rana	HW (M)		9439986893
141	Rayagada	Jyothi Pariga	MPHW(F)	Jalanga	9439984159
142	Rayagada	Bimbadhar Mallick	HW (M)		
143	Rayagada	Ranjita Kumari Devi	MPHW(F)	Jeerango	9439984170
144	Rayagada	Vacant			
145	Rayagada	Sujata Pradhan	MPHW(F)	Karadasinghi	9439984162
146	Rayagada	Vacant	HW (M)		
147	Rayagada	Vacant	MPHW(F)	Kerandi1	
148	Rayagada	Vacant			
149	Rayagada	Binapani Das	MPHW(F)	Koinpur	9439984174
150	Rayagada	Karada Sudhakar	HW (M)		9439985708

151	Rayagada	Basanti Bhuyan	MPHW(F)	Krushnapur	9439984161
152	Rayagada	Ranjeet Kumar Mallick	HW (M)		9439985677
153	Rayagada	Archana Yadav	MPHW(F)	Laxmipur	9439984180
154	Rayagada	Vacant			
155	Rayagada	Sarojini Nayak	MPHW(F)	Loba	9439984169
156	Rayagada	Kalia Appato	HW (M)		9439984187
157	Rayagada	Vacant	MPHW(F)	Marlaba	
158	Rayagada	Vacant	HW (M)		
159	Rayagada	Anjana Kumari Panda	MPHW(F)	Mulligumma	8895160466
160	Rayagada	Hemanta Kumar Nayak	HW (M)		9439984188
161	Rayagada	Kanakalata Mallick	MPHW(F)	Narayanpur	9439984167
162	Rayagada	Sukanta Kumar Sahu	HW (M)		9439984183
163	Rayagada	Sunita Kumari Nayak	MPHW(F)	Puttar	9439985711
164	Rayagada	Jami Satish Kumar	HW(M)		9439985722
165	Rayagada	Suprava Rauto	MPHW(F)	Raghunathpur	9439984166
166	Rayagada	Jogendra Panda	HW (M)		9439985723
167	Rayagada	Geeta Rani Barado	MPHW(F)	Rayagada_Mc	9439984158
168	Rayagada	Chandan Kumar Das	HW (M)		9439985700
169	Rayagada	U. Parbati	MPHW(F)	Sankarada	9439984163
170	Rayagada	Vacant	HW (M)		
171	Rayagada	Binnala Sujata	MPHW(F)	Sansada	9439984173
172	Rayagada	Vacant	HW (M)		
173	Rayagada	Deeptimayee Kandi	MPHW(F)	Talamunda	9439984153
174	Rayagada	Vacant	HW (M)		
175	Rayagada	Sibani Dutta	MPHW(F)	Tumba	9439984177
176	Rayagada	Vacant	HW (M)		
177	Gosani	Mohini Devi	MPHW(F)	Badakaturu	9439985300
178	Gosani	L. Vasu	HW (M)		9861973416
179	Gosani	Sasmita Rout	MPHW(F)	Bagasala	9439985311
180	Gosani	Nageswar Rao Patnaik	HW (M)		9439985324
181	Gosani	Bijaya Laxmi Barado	MPHW(F)	Bhuskudi	9439985302
182	Gosani	Babula Jena	HW (M)		9439985291
183	Gosani	Narmada Biswal	MPHW(F)	Bomika	9439985309
184	Gosani	Sivala Kiran Babu	HW (M)		9439986858
185	Gosani	V. Laxmi Kumari Patnaik	MPHW(F)	G.Talasingi	9439985295
186	Gosani	Subir Kumar Pani	HW (M)		9439985296
187	Gosani	Anuradha Patro	MPHW(F)	Garabandha	9439985299
188	Gosani	Keshab Chandra Sethi	HW (M)		9439986876

189	Gosani	S. Neelavani	MPHW(F)	Gosani	9439985292
190	Gosani	Madhabtula Ganesh	HW (M)		9439986874
191	Gosani	Kamakhi Jena	MPHW(F)	GurandiMc	9439985288
192	Gosani	Mohan Murali Behera	HW (M)		9439985289
193	Gosani	N. Jayalaxmi	MPHW(F)	Jangalapadu	9439985293
194	Gosani	Umashankar Mohanty	HW (M)		9439984033
195	Gosani	G. Dhanjaya Rao	NVBDCP		8280020779
196	Gosani	Mrs Sabita Gouda	MPHW(F)	Kantragada	9439985290
197	Gosani	Umesh Mahankudo	HW (M)		9439985303
198	Gosani	Damayanti Barado	MPHW(F)	Katalakaitha	9439985316
199	Gosani	Ganesh Barik	HW (M)		9439985675
200	Gosani	Manasrani Padhi	MPHW(F)	Kerandi	9439985284
201	Gosani	Ranjeet Kumar Jena	HW (M)		9439985321
202	Gosani	Mamata Khadagray	MPHW(F)	Kharasanda	9439985307
203	Gosani	I. Lokeswar Rao	HW (M)		9439984032
204	Gosani	Preeti Kumari Guru	MPHW(F)	Labyanagada	9439985297
205	Gosani	Rupesh Kumar Behera	HW(M)		9439986875
206	Gosani	Sontoshi Jena	MPHW(F)	Machamara	9439985294
207	Gosani	R. Dileswar Rao	HW (M)		9439984031
208	Gosani	Dileswari Jena	MPHW(F)	Uppalada	9439985319
209	Gosani	Manas Ranjan Panda	HW (M)		9439985306
210	Gosani	B Jagadamba	MPHW(F)	Vinala	9439985304
211	Gosani	B. Jayababu	HW (M)		9439985715
212	Kasinagar	Smt. Minati Gouda	MPHW(F)	Allada	9439984022
213	Kasinagar	V. Manikeswar Rao	HW (M)		9439985272
214	Kasinagar	Smt. U Dhanalaxmi	MPHW(F)	Gouri	9439985275
215	Kasinagar	Kishore Chandra Pujari	HW (M)		9438033037
216	Kasinagar	Smt. Kanakalata Das	MPHW(F)	Hadubangi	9439985263
217	Kasinagar	G. Rama Rao	HW (M)		9439985264
218	Kasinagar	Ratnamma Allada	MPHW(F)	Haripur1	9439985270
219	Kasinagar	Subash Chandra Ghanto	HW (M)		9438122181
220	Kasinagar	Smt. G Rati Devi	MPHW(F)	K.Sitapur	9439985257
221	Kasinagar	Singidi Narasama	MPHW(F)	K. Sitapur	9438138150
222	Kasinagar	S. Babu Rao	HW (M)		9338259196
223	Kasinagar	Smt. Arati Panda	MPHW(F)	Kasinagar_Mc	9439985269
224	Kasinagar	Vacant	HW (M)		
225	Kasinagar	Smt. Basanti Samantroy	MPHW(F)	Khandava	9439985273
226	Kasinagar	Vacant	HW (M)		

227	Kasinagar	Smt. Atasi Das	MPHW(F)	Kharada1	9439985260
228	Kasinagar	Gandhi Charan Pradhan	HW (M)		9778817062
229	Kasinagar	Smt. B Malati	MPHW(F)	Kidigam	9439985266
230	Kasinagar	Vacant	HW (M)		
231	Kasinagar	Smt. M Vijayalaxmi	MPHW(F)	Kittingi	9439985277
232	Kasinagar	L.N. Choudhury	HW (M)		9439985278
233	Kasinagar	Smt. Sasmita Panigrahi	MPHW(F)	Kortam	9439985265
234	Kasinagar	D. Mohan Patro	HW (M)		9439985274
235	Kasinagar	Smt. S Aruna Rani	MPHW(F)	Ranipentho	9439985253
236	Kasinagar	Biswaranjan Ghanto	HW (M)		9439985254
237	Kasinagar	Sunanda Padhy	MPHW(F)	Sidhamadanga	9439985255
238	Kasinagar	Lokanath Jena	HW (M)		9439985256
239	Gumma	T. Govindamma	MPHW(F)	Ajayagada	9439984238
240	Gumma	Vacant	HW (M)		
241	Gumma	Gomati Prava Nayak	MPHW(F)	B.Kalakote	9439984215
242	Gumma	Anket Rao Pani	HW (M)		7873126281
243	Gumma	Kalyani Padal	MPHW(F)	Baijhal	9439986891
244	Gumma	T. Rajesh Kumar	HW (M)		9439986877
246	Gumma	Pranati Mallick	MPHW(F)	Bantalada	9439984211
247	Gumma	Vacant			
248	Gumma	Reena Behera	MPHW(F)	Gaiba	9439984198
249	Gumma	Nani Babu Polaki	HW (M)		9439984222
250	Gumma	Swapna Khadagraya	MPHW(F)	Gumma_Mc	9439984206
251	Gumma	K. Nagaraju	HW (M)		9439984205
252	Gumma	Krushna Kumari Devi	MPHW(F)	Jeeba	9439984230
253	Gumma	Vacant	HW (M)		
254	Gumma	Ahalya Kumari Samal	MPHW(F)	Jhami	9439985670
255	Gumma	Purandra Giri	HW (M)		9439985704
256	Gumma	Kuni Devi	MPHW(F)	Jungjangal	9439984214
257	Gumma	Vacant			
258	Gumma	Nalini Kumari Panda	MPHW(F)	Kujasingi	9439984236
259	Gumma	D. Raghabendra Dora	HW (M)		9439125957
260	Gumma	Saibani pradhan	MPHW(F)	Linga	9439984217
261	Gumma	Vcant	HW (M)		
262	Gumma	Saraswati Allada	MPHW(F)	Munisingh	9437371003
263	Gumma	Vacant	HW (M)		
264	Gumma	Swarnanjali Pani	MPHW(F)	Namanagada	9439984234
265	Gumma	P. Jaga Rao	HW (M)		9439984235

266	Gumma	T. Rajalaxmi	MPHW(F)	Parida	9439984224
267	Gumma	Hrudiya Limma	HW(M)		9439984225
268	Gumma	Juspina Mandal	MPHW(F)	Serango	9439984212
269	Gumma	Sanjaya Kumar Dash	HW (M)		9439985734
270	Gumma	Banalata Pal	MPHW(F)	Sukai	9439984219
271	Gumma	Nagaraju Challa	HW (M)		9439984239
272	Gumma	Sunita Mali	MPHW(F)	Tarajasingi	9439986873
273	Gumma	Bala Krushna Behera	HW (M)		9437211969
274	Gumma	Kumudini Beniya	MPHW(F)	Tarangada	9439984228
275	Gumma	Pradeep Kumar Pradhan	HW (M)		9439984216
276	Gumma	Bandana Dash	MPHW(F)	Tumula	9439984208
277	Gumma	L. Kurma Rao	HW (M)		9439985667

DPMU, NHM staff contact numbers of Gajapati District

Name of the Officer	Designation	Contact Number
Sri Prakash Chandra Banerjee	District Programme Manager	9439990197
Sri Manoranjan Sahu	District Accounts Manager	9439984007
Sri Krushna Chandra Luha	Deputy Manager RCH	9439984012
Er. Pabitra Kumar Sahoo	Assistant Engineer	9439985657
Sri Lokanath Mahapatra	District Data Manager	9439984008
Er. Tapas Ranjan Mohanty	Works Consultant	9439984010
Er. Mahendra Patnaik	Junior Engineer	9439984213
Sri Neelachal Patnaik	Assistant Manager(ASHA)	9439984009
Sri Kiran Kumar Patro	Asst.Programme Manager Urban	9861250076
Sri Mahammed Mujahid	Assistant Manager (GKS)	9439985748
Sri Deepak Kumar Panigrahi	Logistic Manager(LPI)	9090226073
Sri Rohit Kumar Sahu	Cold Chain Technician	9938755625
Sri Sanjaya Kumar Choudhury	DPMU Accountant	9439984014
Sri Subhranshu Sekhar Patnaik	Office Assistant	9439985399
Sri Suresh Kumar Jena	Immunization Computer Assistant	9439984013

Sri Sivasankar Sahu	Data Manager Urban	9439986860

Block Contact Numbers

Sl no	Block	Medical Officer		PHEO		BPM		BDM		BAM	
		Name	Contact number	Name	Contact number	Name	Contact number	Name	Contact number	Name	Contact number
1	Mohana	Dr Abhiram Sethi	9439990198	Ranjani Prusty	9439985717	J.M Srinivas Patnaik	7854886621	Amruta Parichha	9439986879	Sri Srinivas	9439984023
2	R.Udayagiri	Dr Jitendra Kumar Das	9439984074	Sashidei Sabar	9439984081	Miss Etishree Jena	9439984084	Trilochan Patra	9439984083	Sri Sitaram Gouda	9439984079
3	B.K Pada	Dr Sujit Manohar Swain	9439984109	B. Appa Rao	9439984144	B.Rushi	9439984115	Chitta Ranjan Bhumal	9439984137	Sri B.Vasantha Kumar	9439983500
4	Rayagada	Dr Sraban Kumar	9439984147	Banki Pradhan	9439984189	Khageswar Rao	9439984149	T.China Raju	9439984185	Sri Venkateswar Achari	9439984150
5	Gurandi	Dr Smitanjali Samal	9439985280	Haduband hu Sethi	9439985323	Sabita Nayak	9439985747	Mihira Kumar Dash	9437825181	Vacant	
6	Kasinagar	Dr M.K Bhuyan	9439984242	Mangulu Behera	9439985249	Eswaramma	9439984244	Sameer Kumar Patnaik	9439985262	Sri Gangadhar Acharya	9439984246
7	Gumma	Dr Manaranjan Mallick	9439984191	Pradeep Patra	9439984229	Manoj Kumar	9439984070	Gautam Paik	9439984203	Sri Manmohan Patnaik	9439984069

Electricity (South co utility)-

District Level				
Sl. No.	Office/ Institution	Name & Designation	Mobile No.	Office Phone No.
1	Office of the Executive Engineer, Southco Utility, PKED	Narayan Nayak, Executive Engineer, Southco, PKED	9437959972	06815222301
Block/ Tehsil Level				
Sl. No.	Office/ Institution	Name & Designation	Mobile No.	Office Phone No.
Gosani	Office of the Junior Manager, Garabandha	Tusar Kanta Rout, Asst. Manager, Elect., Garabandha Elect. Section	9439913490	9437959970
Rayagada	Office of the Junior Manager, Rayagada	Debabrata Sahu, Asst. Manager, Elect., Rayagada Elect. Section	9938096644	
Kasinagar	Office of the Junior Manager, Kasinagar	Jogendra Nath Mahanta, Asst. Manager, Elect., Kasinagar Elect. Section	8895238889	
Gumma	Office of the Junior Manager, Gumma	Jogendra Nath Mahanta, Junior Manager, Elect., Gumma Elect. Section	8895238889	
Nuagada	Office of the Junior Manager, Khajuripada	Surya Kanta Samantaray, Junior Manager, Elect., Khajuripada Elect. Section	9556418779	
R.Udayagiri	Office of the Junior Manager, R.Udayagiri	Bikash Ch. Swain, Junior Manager, Elect., R.Udayagiri Elect. Section	9439684532	
Mohana	Office of the Junior Manager, Mohana	K.Dileswar Achary, Asst. Manager, Elect., Mohana Elect. Section	9437514852	9437959975

Rural Water & Sanitation Dept, Gajapati

OFFECE OF THE EXECUTIVE ENGINEER RWS&S DIVISION,GAJAPATI,PARALAKHEMUNDI

SL NO	NAME OF THE EMPLOYEE	DESIGNATION	CONTACT NO.	JOB RESPONSIBILITY
1	Gokul Chandra Behera	Executive Engineer	9438420010	Over all monitoring of Rural Drinking water system & Sanitation work under Gajapati District
2	Ramesh Chandra Panda	Asst.Executive Engieneer	9437114344	To look after all RPWS &Tube Well works under RWSS Sub-Division,PKD
3	Prahallad Sahu	Asst.Executive Engieneer	9078300363	To look after all RPWS &Tube Well works under RWSS Sub-Division,R.Udayagiri
4	Deeptishri Nayak	Asst.Executive Engieneer(Estr)	8763570079	To look after Design & Estimate work under RWSS Division, Gajapati, PKD
5	Siba Prasad Palo	Junior Engineer(Estr)	9861564224	To look after Design & Estimate work under RWSS Division, Gajapati, PKD
6	Balakrushna Panda	Assistant Engineer	8895519888	To look after RPWS & Tube Well work under RWSS Section,PKD
7	Simanchala Behera	Assistant Engineer	8895161661	To look after RPWS & Tube Well work under RWSS Section,R.Udayagiri
8	Binaya Bhusan Das	Junior Engineer - I	9437375047	To look after RPWS & Tube Well work under RWSS Section,Kasinagar
9	Simanchala Sahoo	Junior Engineer - I	9438420012	To look after RPWS & Tube Well work under RWSS Section,Rayagada
10	Narayan Sethi	Junior Engineer - I	8763976877	To look after RPWS & Tube Well work under RWSS Section,Gumma
11	Ashok Kumar Satapathy	Junior Engineer - I	9437644901	To look after RPWS & Tube Well work under RWSS Section,Nuagada
12	Susanta Kumar Sethi	Junior Engineer - I	8280408362	To look after RPWS & Tube Well work under RWSS Section,Mohana
13	Pabitra Kumar Dalai	Junior Engineer - II	8280408676	Water Supply&Sanitation work under BDO,Kasinagar
14	Hrushikesh Marandi	Junior Engineer - II	8658841381	Water Supply&Sanitation work under BDO,R.Udyagiri
15	Urbasi Acharya	Junior Engineer - II	943809616	Water Supply&Sanitation work under BDO,Gumma
16	Arun Kumar Jena	Junior Engineer - II	9439887799	Water Supply&Sanitation work under BDO,Gosani
17	Nigamananda Nayak	Junior Engineer - II	9438420012	Water Supply&Sanitation work under BDO,Rayagada
18	Amiya Ranjan Das	Junior Engineer - II	8763888291	Water Supply&Sanitation work under BDO,Nuagada
19	Subrat Kumar Padhi	Senior Clerk	9438155270	To look ater Accounts & Audit work under RWSS Division,Gajapati
20	Malaya Kumar Tripathy	Drafts Man	9437326655	To look ater Accounts & Audit work under RWSS Division,Gajapati

21	Golakha Chandra Jena	Junior Clerk	9938947833	To look ater Establishment & Audit work under RWSS Division,Gajapati
22	Persuram Patra	Junior Clerk	9437594562	To look afer Establishment work under RWSS Sub Division,R.Udayagiri
23	Roshan Kumar Patra	Junior Lab.Asst	9668501009	To look ater Water Testing & other Labrotary work under RWSS Division,Gajapati
24	A.Chandreya	L.V.D	9861480682	Driver Under RWSS Sub-Division,PKD
25	Mahendra Ghadei	L.V.D	8895851928	Driver Under RWSS Sub-Division,R.Udayagiri
26	P.Rushikesh	L.V.D	9861646333	Driver Under RWSS Sub-Division,PKD
27	Brundaban Behera	Peon	9692797599	Peon
28	Kousalya Bauri	Peon	8895773989	Peon
29	Janaki Parida	Peon	8895957877	Peon
30	D.Ganapati Das	Khallasi	9938823888	Peon
31	Rabindra Kumar Rath	Sweeper	9556383965	Seeeper
32	M.Surya Rao	Truck Helper	9438650714	Field worker
33	Purusottam Gouda	Khallasi	8763311775	Field worker
34	Durga Prasad Padhi	Khallasi	9439044552	Field worker
35	Akadasi Behera	Khallasi	78733001081	Field worker
36	Sahadev Mahankuda	Khallasi	9861567208	Field worker
37	K.Keshab Das	Khallasi	9556546593	Field worker
38	Trinath Mohanty	Khallasi	7750878194	Field worker
39	Bibhishan Gouda	Khallasi	9676753044	Field worker
40	Iswar Mahankuda	Khallasi	No Number	Field worker
41	Sibaram Mahapatra	Khallasi	No Number	Field worker
42	Uttam Mohanty	Khallasi	9861179852	Field worker
43	Prativa Kumari Patra	Khallasi	9777362792	Field worker
44	Aswini Kumar Dakua	Khallasi	9438032771	Field worker
45	Rabindra Nath Das	Khallasi	9439192466	Field worker
46	Rama Chandra Sahu	Khallasi	9556901109	Field worker
47	Simachala Mohanty	Khallasi	9437723718	Field worker
48	Pradeep Kumar Padhi	Khallasi	9438210069	Field worker
49	Nikunja Mohan Pattnayak	Khallasi	9438768044	Field worker
50	Gopal Chandra Bisoyi	Khallasi	9692097570	Field worker
51	Bidya dhar Gouda	Khallasi	8763944418	Field worker
52	Trinath Pradhan	Khallasi	9439560783	Field worker
53	Prasanta Kumar Jena	Khallasi	9437770871	Field worker

54	Pratap Kumar Jena	Khallasi	9437350133	Field worker

Education Department, Gajapati (DEO):

DETAILS OF SUBORDINATES BEOs & ABEOs

Sl. No.	Name of the Block	Name of the BEOs / ABEOs	Designation	Phone No.
1	Gosani (Pkd)	**Sri Thakur Prasad Singh, OES-II**	BEO, Gosani (Pkd)	9439286806
2		Sri M. Khageswar Rao	ABEO, Gosani	9437772494
3		Sri Adikanda Gamango	ABEO, Gosani	8658868049
4		Sri Sibaji Kanhar	ABEO, Gosani	9439201009
5	Gumma	**Sri Satyanarayan Prasad Nayak**	BEO, Gumma	9437764014
6		Sri Tota Kishore Kumar	ABEO, Gumma	8763379909
7		Sri Babaji Pradhan	ABEO, Gumma	8763367987
8		Sri Harihara Mallick	ABEO, Gumma	9439712472
9	Kashinagar	**Sri Laxman Majhi**	BEO, Kashinagar	9438863191
10		Sri Jamana Karraya	ABEO, Kashinagar	8894309298
11		Miss Meena Kumari Behera	ABEO, Kashinagar	9437370708
12	Mohana	**Sri Sujan Mallick**	BEO, Mohana	9556957375
13		Sri K. Kuna Patro	ABEO, Mohana	9178763713
14		Sri Judhistira Behera	ABEO, Mohana	9437957166
15	Nuagada	**Sri Prafulla Kumar Jena**	BEO, Nuagada	9861186207
16		Sri Dusmanta Kumar Parida	ABEO, Nuagada	9437387398
17		Sri Babanath Sahu (Not Joined)	ABEO, Nuagada	9437622019
18	Rayagada	**Sri Rajesh Kumar Swain, OES-II I/C**	BEO, Rayagada	8763186012
19		Sri Sirla Papa Rao	ABEO, Mohana	9437945408
20		Sri Rabindra Kumar Mudiyalu	ABEO, Rayagada	9437750540
21		Sri Dhaneswar Kanhar	ABEO, Rayagada	9439571802
22	R. Udayagiri	**Sri Bijaya Kumar Nayak**	BEO, R. Udayagiri	8658322728
23		Sri Biswanath Bhuyan	ABEO, R.Udayagiri	9437600410
24		Sri Braja Kumar Nayak	ABEO, R.Udayagiri	9437664176
25		Sri Nayan Mandal	ABEO, R.Udayagiri	8763216021

HANDING OF JOB RESPONSIBILITY

1. Admin -
2. D.D.O. -
3. Monitoring & Supervision

4. Attending of Grievances
5. Visiting of Schools, Filing up the vacancy
6. Office management
7. Court Case, RTI, RTE Cases, GPF, Pension cases and other financial matter.
8. SSA & RMSA Scheme
9. ZSAS
10. MDM
11. Other miscellaneous matters.

OFFICE SPECIFIC INFORMATION AS REGARDS TO (DDMP- 2017)

1. Class Rooms
2. Cyclone shed

That in order to combat the disaster, different primary Upper Primary High Schools and OAVs building can be used as a shed / Shelter for rescuing and keeping the affected people during such calamity disaster. That for their smooth staying without disruption a strategic / micro planning will be made block wise for its smooth management.

DISTRICT PROJECT OFFICE (EDUCATION)

Names of Important Staff:

District Project Office:

Sl.	Name of the Employee	Designation
1	**Establishment Section**	
	Miss Rajani Jani, O.A.S-I (SB)	Dist. Project Coordinator, RTE-SSA, Gajapati
	Smt.Sabita Kumari Patnaik	Prog. Asst.
	Sri Tapan Kumar Behera	Prog. Asst.
	Sri. Purna Chandra Pradhan	Office Asst.
	Sri Rajendra Kumar Potnuru	Office Asst.
	Sekh Sriraj-ud-din	Driver
	Sri.Madhusudan Karjee	Peon
	Sri.Jagadeesh Padhy	Peon
	Sri.P.Sanmukha	Night Watchman
2	**MIS SECTION**	
	Sri. Pradyumna Pati	Programmer

	Sri.Prasanta Kumar Mishra	Data Entry Operator
	Sri. D.Anand	Data Entry Operator (DEO, Gajapati)
	Sri P. Siva Kumar	Data Entry Operator
3	**Finance Section**	
	Sri.Tanoj Kumar Panigrahy	Financial Consultant
	Sri.G. Lingaraju	Accountant
	Sri.K.Appalaswami	Cashier
4	**Civil Section**	
	Sri Tripati Ku. Patro	Sr. TC, Dist. Project Office
	Sri Prabina Kumar Muni	TC, Rayagada Block(I/C Gosani Block)
	Sri Rabindra Nath Gouda	TC, Gumma Block
	Sri Sudarsana Swain	TC, R. Udayagiri Block
	Sri Abinash Ku.Sahu	TC, Nuagada Block
	Smt Kalpanabala Behera	T.C., Kashinagar Block
	Sri Gopal Krishna Padhy	T.C, Mohana Block
5	**Planning Section**	
	Sri. Ch Santosh Ku. Achary	Planning Coordinator
6	**Inclusive Education(IE) Section**	
	Sri. Markanda Raut	IE Coordinator
7	**SC,ST & Minority Section**	
	Sri.Santosh Kumar Sahu	SC,ST & Minority Corodinator
8	**Pedagogy Section**	
	Ms. Madhusmita Mohanty	Pedagogy Coordinator
9	**Gender Section**	
	Sri. Ch Santosh Ku. Achary (I/C)	Girls Education Coordinator

BLOCK EDUCATION OFFICE:

Sl.	**Name of the Employee**	**Designation**	email Id	Phone Number

1	Sri THAKUR PRASAD SINGH	BEO, GOSANI	beogosani.sme.od@nic.in	06815283750
2	Sri Satyanarayan Prasad Nayak	BEO, Gumma Block	beogumma.sme.od@nic.in	06815282650
3	Sri Lakshman Majhi	BEO, Kashinagar Block	beokasinagar.sme.od@nic.in	06815284240
4	Sri Sujan Malik	BEO, Mohana Block	beomohana.sme.od@nic.in	06816258096
5	Sri Praful Ku. Jena	BEO, Nuagada Block	beonuagada.sme.od@nic.in	06817241450
6	Sri Bijaya Ku Padhi	BEO, Rayagada Block	beorayagada.paralakhemundi.sme.od@nic.in	06815286250
7	Sri Bijay Kumar Naik	BEO, R. Udayagiri Block	beorudayagiri.sme.od@nic.in	06817240220

BLOCK RESOURCE COORDINATOR CENTRE

Sl.	Name of the Employee	Designation
1	Sri M. Khageswar Rao	ABEO-Cum-BRCC, Gosani Block
2	Sri T. Kishore Kumar	ABEO-Cum-BRCC, Gumma Block
3	Sri Jamana Karreyya	ABEO-Cum-BRCC, Kashinagar Block
4	Sri Judhistir Behera	ABEO-Cum-BRCC, Mohana Block
5	Sri Dusmanta Kumar Parida	ABEO-Cum-BRCC, Nuagada Block
6	Sri Nrushingh Charan Mishra	ABEO-Cum-BRCC, Rayagada Block
7	Sri Biswanath Bhuyan	ABEO-Cum-BRCC, R. Udayagiri Block

STAFF POSITION OF BLOCK EDUCATION OFFICE(RTE-SSA)

Sl.	Name of the Employee	Designation
1	**GOSANI BLOCK**	
	Sri. Bibbhuti Bhusan Das	MIS cum Planning Coordinator

	Ms. Santhoshi Rani Padhi	Accountant Cum Supporting Staff
	Sri Sambit Sudha Patnaik	Accountant Cum Supporting Staff
	Sri M.Taviti Naidu	Accountant Cum Supporting Staff
	Ms.Sabita Rath	RP, CWSN
	Sri Tapash Kumar Dey	RP, CWSN
	Sri. A.Himanchalama	BRC Peon
2	**GUMMA BLOCK**	
	Sri Lolla Dilip Kumar	MIS cum Planning Coordinator
	Sri V. Madhusudan Rao	Accountant Cum Supporting Staff
	Sri Kaliprasad Das	Accountant Cum Supporting Staff
	Sri Kotturu Rabi Kumar Dora	Accountant Cum Supporting Staff
	Ms. Padamaja Mohapatro	RP, CWSN
	Sri Ajaya Kumar Chhualsingh	RP, CWSN
	Sri.Susanta Raju	BRC Peon
3	**KASHINAGAR BLOCK**	
	Sri K.Santosh Kumar	MIS cum Planning Coordinator(I/C)
	Smt. Lichu Patra	Accountant Cum Supporting Staff
	Sri K.Santosh Kumar	Accountant Cum Supporting Staff
	Sri Dibbiru Kiran Kumar	Accountant Cum Supporting Staff
	Ms.Sanjuktha Behera	RP, CWSN
	Amin Kumar Mangoraj	RP, CWSN
	Mrs.S.Santoshi	BRC Peon
4	**MOHANA BLOCK**	
	Sri Akhya Kumar Senapati	MIS cum Planning Coordinator
	Sri Balaram Tiadi	Accountant Cum Supporting Staff
	Sri Simanchal Sahu	Accountant Cum Supporting Staff
	Sri R.Durgaprasad	Accountant Cum Supporting Staff
	Sri Prakash Ku. Sahu	RP, CWSN
	Sri Sumanta Pradhan	RP, CWSN

5	**NUAGADA BLOCK**	
	Sri Tarika Patra	MIS cum Planning Coordinator
	Sri Dilip Kumar Swain	Accountant Cum Supporting Staff
	Sri Sanjaya Kumar Maharana	Accountant Cum Supporting Staff
	Sri B.Anil Kumar	Accountant Cum Supporting Staff
	Sri Niranjan, Sethi	RP, CWSN
	Sri Jagadananda Praharaj	RP, CWSN
6	**RAYAGADA BLOCK**	
	Sri Tulugu Pinnaya	MIS cum Planning Coordinator
	Sri Karada Deba Raju	Accountant Cum Supporting Staff
	Sri Rupak Kumar Jena	Accountant Cum Supporting Staff
	Sri Ajaya Kumar Bhuyan	Accountant Cum Supporting Staff
	Sri Dasarathi Nayak	RP, CWSN
	Satrugno Prusti	RP, CWSN
7	**R.UDAYAGIRI BLOCK**	
	Sri Santosh Kumar Jamadar	MIS cum Planning Coordinator
	Sri Rajib Pradhan	Accountant Cum Supporting Staff
	Sri K.Santoeha	Accountant Cum Supporting Staff
	Sri Moanoj Kumar Sahoo	Accountant Cum Supporting Staff
	Biranchi Narayana Das	RP, CWSN
	Supreme Authority of the Office	**Miss Rajani Jani, O.A.S-I (SB)** **DPC, Gajapati** **Office Number:- (06815)222646** **Mob. No.:- 9437116510**
	PIOs	**Sri.G. Lingaraju, Accountant** **Mob. No.:-8895379255**
	Address of the Office	**Sarva Shiksha Abhiyan** **Paralakhemundi,** **Gajapati, Odisha**

	Off. Tel. No.:-(06815)222646 **Email_ID: dpcgajapatissa.opepa@nic.in**

Grievance Redressal and School Students Helpline:

There is a state level Grievance Redressal Cell and its toll-free Helpline no. is 18003456722. It is for redressal of grievances related to school, students and education. The Cell is actively engaged in hearing, enquiry, follow-up and redressal of cases from students, parents and teachers. All schools have displayed this number on their walls and the students and parents have benefitted from the prompt action taken on their calls. Every Monday is also grievance hearing day of DPC, Gajapati.

Social Welfare Section, Gajapati:

Social Welfare Section of Gajapati District is functioning in the Collectorate campus under Department of Women & Child Development department of Odisha with the following detail status:

The Department of Women and Child Development in Odisha was formed in the year 1994 as the nodal Department for implementing schemes related to the holistic Growth and Development of vulnerable sections of the populations. The department is dealing with schemes like ICDS, SABALA, MAMATA& PWDV ACT etc.

The Department has an extensive field structure with the District Social Welfare Officer (DSWO) and ADSWO heading the District unit and a sub-divisional Social Welfare Officer (SSWO), at the Sub – divisional level.

Further, programme implementation at the block level is jointly facilitated by the CDPO, Supervisors. Each project is divided into 9-10 sectors, each sector is headed by a Supervisor, who looks after 20-25 Anganwadi Centers (AWCs). Each Anganwadi Centers covers a population of about 800 in the non – tribal areas and 300 in the tribal areas and is run by an Anganwadi Worker (AWW) assisted by an Anganwadi Helper (AWH). Apart from these, services in the left out areas are provided by Mini Anganwadi Centers covering a population of 150-400 in tribal areas and 150-300 in the rural areas. As a whole there are 1451

Details of Sub- ordinate staffs:

Sl. No.	Name of the Sub-ordinate staff	Designation	Responsibility handled	Contact No.	Area of Operation
1	Sri Sarat Chandra Mallick	ADSWO	ICDS related work	8763549779	Gajapati
2	Sri Hari Krushna Purohit	Sr. Clerk	Bill, Budget & Establishment	9437259830	Gajapati
3	Smt. Sarala Patro	Stastistical Assistant in-charge	All scheme correspondence	8763581785	Gajapati
4	Sri. Ajaya Kumar Nayak	District Training Manager-NOPDPMU	All Trainings related to ICDS	9438283578	Gajapati
5	Sri. Sunil Kumar Behera	District monitoring & Evaluation Manager	Monitoring & Evaluation of ICDS schemes	8763246037	Gajapati
6	Sri Manoj Panda	Dist. Programme Co-ordinator, Mamata	Dealing with Mamata scheme	8895788224	Gajapati
6	Miss Babita Sadangi	Peon	-	9439363170	District Office

Social Security Section of Gajapati **Background :**

Social Security Section of Gajapati District is functioning in the Collectorate campus under Department of SSEPD Department of Odisha with the following detail status:

The Department of SSEPD has separately functioning at Govt level 01.07.2015 & office at District level has functioning 01.12.2015 before it was functioning under W & CD Department. Sri Rabindranath Behera, as Dist. Social Security Officer has posted since functioning of the Department i.e. from 01.12.2015. This department is dealing with Social Security Scheme i.e. Pension, NFBS, Scholarships scheme i.e. Banishree, Pre-Matric, Post-Matric, Top Class scholarship, Marriage Incentive, DRI Loan, IAY, Mo-Kudia, BBSA, National Trust.

The Department has an extensive field structure with the District Social Security Officer (DSSO) and SSSO Sub-Divisional Social Security Officer (SSSO), at the Sub – divisional level.

Further, programme implementation at the Block level alongwith ULBs level is jointly facilitated by a Block Social Security Officer, (BSSO) & Programme Assistant (PA).

Incumbency chart of officers (Dist. Social Welfare Officer)

Name of the Officer	Period of Incumbency
Sri Rabindranath Behera, DSSO, Gajapati	From 01.12.2015 to till date

Details of Sub- ordinate staffs:

Sl. No.	Name of the Sub-ordinate staff	Designation	Responsibility handled	Contact No.	Area of Operation
1	Smt. Uchhargita Badarayita	BSSO, Hqr	All scheme correspondence	9438767959	Gajapati
2	Smt. Pragya Priyadarsani	Jr.Clerk (On deputation)	Bill, Budget & Establishment	8895466540	Gajapati
3	Rasmita Kumari Patnaik	Programme Assistant	Data entry and all computation work		Gajapati
4	Sri Kailash Chandra Pradhan	Peon (On Deputation		9438810521	Gajapati

Dist. Social Security Officer,
Gajapati

Important contact nos of Dist Social Welfare section:

District Level				
Sl. No.	Office/ Institution	Name & Designation	Mobile No.	Office Phone No.
1	Dist. Social Welfare Office, Gajapati	Smt. Maina Hembram, DSWO	9439534082	06815-222025
2	Dist. Social Welfare Office, Gajapati	Sri Sarat Chandra Mallick, ADSWO	8763549779	06815-222025
3	Dist. Social Welfare Office, Gajapati	Sri Sunil Kumar Behera, D & EM , NOP DPMU	8763246037	06815-222025
4	Dist. Social Welfare Office, Gajapati	Sri Ajay Nayak, DTM, NOP DPMU	9438283578	06815-222025

5	Dist. Social Welfare Office, Gajapati		Sri Manoj Panda,DPC, Mamata	8895788224	06815-222025
6	Dist. Social Welfare Office, Gajapati		Smt. Sarala Patra, S/A I/C	8763581785	06815-222025
ICDS Project Level					
Sl. No.	Office/ Institution	Name & Designation	Mobile No.	Office Phone No.	
1	ICDS Office	Smt. Anita Rani Patnaik, CDPO, Gumma	9437723724		
2	ICDS Office	Smt. Kanakalata PujariCDPO, Kashinagar	9438429718		
3	ICDS Office	Smt. Kuntala Kumari Nayak, CDPO, Mohana	9437735235		
4	ICDS Office	Smt. Tanuprabha Beura CDPO, Nuagada	9437978704		
5	ICDS Office	Smt. Gouri Nayak, CDPO, Gosani	9178976362		
6	ICDS Office	Ms Terescova MallickCDPO, Rayagada	9437838236		
7	ICDS Office	Smt. Abida Parveen, CDPO, R.Udayagiri	9437262686		
8	ICDS Office	Smt.Monarama Mahapatro, LS, Gumma	9437772837		
9	ICDS Office	Smt. Rajeswari Patro, LS, Gumma	9438255573		
10	ICDS Office	Smt. Salila Adhikari,LS, Gumma	9337397331		
11	ICDS Office	Smt. Sneha Lata Devi, LS Gumma	9437772053		
12	ICDS Office	Smt. Suchitra Sahu, LS Gumma	9437661083		
13	ICDS Office	Smt. Madhuri Panigraphy,LS Gumma	9438324313		
14	ICDS Office	Smt. Dharitri Raulo, LS, Gumma	8081764460		
15	ICDS Office	Smt. B.Komalangi, LS, Kashinagar	9437659182		
16	ICDS Office	Smt. Lalita Mallick LS, Kashinagar	9437661686		
17	ICDS Office	Smt. Radhika Karjee LS, Kashinagar	9439421425		
18	ICDS Office	Smt. K.Sunita LS, Kashinagar	9861803384		
19	ICDS Office	Smt. Lalita Pujari LS, Kashinagar	9438769518		
20	ICDS Office	Smt.Menaka Devi, LS, Mohana	9439134486		
21	ICDS Office	Smt.Santi Ku.Nayak, LS, Nuagada	9437621894		
22	ICDS Office	Miss Soubhagyabati Devi, LS, Mohana	7735535401		
23	ICDS Office	Smt. Mahima Mali LS, Mohana	8895380186		
24	ICDS Office	Smt. Chandramani DeviLS, Mohana	9438154563		
25	ICDS Office	Smt. Bhagyalata Nahaka LS, Mohana	9178573434		
26	ICDS Office	Smt. Kabita Samal LS, Mohana	9437956586		
27	ICDS Office	Miss Suryamani Choudhury, LS, Nuagada	9438406479		
28	ICDS Office	Miss Sandhayarani Dandasena LS, Nuagada	9437534203		
29	ICDS Office	Smt. Jayalaxmi Sahu, LS, Mohana	9937505344		
30	ICDS Office	Smt. Indira PanigrahyLS, Mohana	9438006992		
31	ICDS Office	Smt. Sumitra Bhuyan, LS, R.Udayagiri	9438046821		
32	ICDS Office	Miss Damayanti	8895041327		

		Behera, LS, Mohana		
33	ICDS Office	Smt. Geeta Kumari Patnaik, LS, Nuagaa	9438849472	
34	ICDS Office	Smt. Nalini Patnaik, LS, Nuagada	9438406486	
35	ICDS Office	Smt. Sabita Patnaik, LS, Gosani	9438251232	
36	ICDS Office	Smt.D.Nagaratnam, LS, Gosani	9438024829	
37	ICDS Office	Smt. Sujata Gantayat LS, Gosani	9437751314	
38	ICDS Office	Smt. Kiran Kumari Patro LS, Gosani	9438069535	
39	ICDS Office	Smt.Amita Ku.Patro LS, Gosani	9778024578	
40	ICDS Office	Smt.Padmini Ku.Patnaik LS, Gosani	9438154598	
41	ICDS Office	Smt. Jagadiswari Allu LS, Gosani	9438206994	
42	ICDS Office	Smt. Swapna Kumari Patro LS, R.Udayagiri	9438189016	
43	ICDS Office	Smt. Ansupa Sahu, LS, Rayagada	9437660622	
44	ICDS Office	Smt. Namita MaharanaLS, Rayagada	9437130617	
45	ICDS Office	Smt. K.KotteswariLS, Rayagada	9438774102	
46	ICDS Office	Smt. P.BhagyarekhaLS, Rayagada	9438156363	
47	ICDS Office	Smt. Reena Kumari BeheraLS, Rayagada	9438024833	
48	ICDS Office	Miss Lalita BeheraLS, Rayagada	8895957858	
49	ICDS Office	Smt. B.Kalyani LS, Rayagada	9438061399	
50	ICDS Office	Smt. Josephina Topno	9439324022	
51	ICDS Office	Smt.Sashi Gamango LS, Gosani	9437519530	
52	ICDS Office	Smt.Suniti Pani, LS, R.Udayagiri	8081509455	
53	ICDS Office	Smt. Alemi Raika, LS, R.Udayagiri	8895776226	
54	ICDS Office	Smt. K.Dhanalaxmi, LS, R.Udayagiri	9437529678	
55	ICDS Office	D.Mohini, LS, Mohana	9861365957	
56	ICDS Office	Cifara Bardhana, LS, Mohana	8280109839	
57	ICDS Office	Kamala Ku. Devi, LS, Mohana	9937017921	
58	ICDS Office	Laxmipriya Devi, LS, Mohana	9437768312	
59	ICDS Office	Meena Kumari Devi, LS, Mohana	8658021598	
60	ICDS Office	Santilata Mohanty, LS, Nuagada	7749094965	
61	ICDS Office	Bhagyabati Patnaik, LS, Nuagada	7653919882	
62	ICDS Office	Sarojini Karjee,LS, R.Udayagiri	9439405320	
63	ICDS Office	Susila Bhuyan, LS, Rayagada	9438721826	
64	ICDS Office	Pinki Rajani Bhuyan, LS, R.Udayagiri	9438229861	
65	ICDS Office	Laxmi Devi, LS, Rayagada	7655016446	
66	ICDS Office	P.Venu Kumari, LS, Gumma	9441624402	

WATER RESOURCES DEPARTMENT:

MINOR IRRIGATION SECTOR, GAJAPATI (M.I. Division, Gajapati Paralakhemundi)

The Minor Irrigation Sector (surface flow) in Gajapati has one division i.e. M.I Division Gajapati at Paralakhemundi and is looking after 154 nos of M.I Projects covering seven blocks of the district. There are M.I subdivisions at Paralakhemundi, Kashinagar & R. Udayagiri. 82 nos of MIPS are of reservoir/tank category and 72 numbers are of diversion weirs (DW). The designed ayacuts of the project is 22,556 Ha. Most of the projects were constructed during ex-Zamindari periodand are very age old projects. The most prominent projects are Mahendratanaya Anicut at Batisiripur(year of construction 1870), Ramsagar, Sitasagar, Krushnasagar, Gajapatisagar, Radhasagar and Krushnachandrasagar.

The repair and maintenance of all these projects are done as per necessity and as & when required. Renovation and reconstruction are also programmed under critical grant so as to ensure safe and smooth distribution of water supply during upcoming kharif season. From the learning of past phylin and hudhud this year also preparedness has been initiated to meet any disaster to come up. The following keyfactors have been programmed in connection with above preparedness:

1.The Mahendratanaya diversion weir at batisiripur was repaired during 2015-16 and 2016-17 to safeguard the structure during heavy floods. The head regulators are intact. But some portion of the distribution systems always need special attention and panipanchayat of the system are being alerted for taking their help for effective maintenance and preparation during floods. With limited available staffs, the regulating structures both at Head Works and distribution system are being controlled and monitored. Sandbags and bamboo mats are kept ready at weak and critical zones in the distribution system for immediate closing of breaches as precautionary measures.

2. Similarly for other reservoirs and DW projects the available staffs are advised/instructed to be vigilant during heavy rains and flood like situations.

3. The weak or damaged structures of projects have been repaired or reconstructed during last two years and as such protection measure1s are also taken during this year.

4. Field staffs and panipanchayat under the direct supervision of the junior engineer/ assistant engineers in seven numbers of MI sections have also trained during the heavy rainfall of last hudhud regarding how to monitor the levels of water in the reservoirs according to falling of rainfall basing on forecast. This helped most reservoirs in hill areas giving protection from breach in dams and embankments.This year also the same practice like release of water through head regulators so as to lower the levels of reservoirs if forecast of heavy rainfall occurs etc has been done.

5. The gated structures of different diversion weirs are also programmed/planned to be kept vigily including protection at afflux bonds.

6. Like past few years the JE/AE at different sections and the assistant executive engineers at three MI subdivision are also alerted to be in close contact with BDOs of seven blocks of the districts so that in any case the block unit as a whole can be prepared and chalk out

programmes to meet the emergency situations prior during and after any incidents. They are also advised not to leave the Head quarter without prior permission.

7. No rain gauge stations are there in vicinity of MI Projects Rainfall recorded in the block office is being taken into consideration. All the AEEs/AEs/JEs under this division has been instructed to report the daily rainfall data from 1st June to 15th October.

8. There is no flood control room so far Minor Irrigation, is concerned. However all AEEs/ AEs/ JEs are deployed with communication equipments for watch the flood situation.

As such, from the learning of past floods and situations during phylin and hudhud, every possible precautionary measures have been planned to meet with and the field functionaries including JE/AE and Assistant Executive Engineers are instructed to remain vigilant and alert to meet the situation like heavyrain falls and floods and to work also in a team spirit under effective instructions/guidance by the district administrations as & when required. At the same time all the ongoing works are also programmed to be completed before onset of monsoon.No project under this division is in damaged condition. All the projects are providing irrigation to its ayacut area.

OFFICE PROFILE OF EXECUTIVE ENGINEER, PARALAKHEMUNDI (R&B) DIVISION

Sl.no.	Name & Designation of the officer	Name of the OFFICE	Area of Operation	Contact (m) numbers
1	Sri Lakshmi KantaPadhy, Executive Engineer.	Paralakhemundi (R&B) Division	Head Quarter, Paralakhemundi	9437447769
2	Sri M.Shanmukha Rao, AEE, Estimator	Paralakhemundi (R&B) Division	Division Office, Estimator	9778445355
3	Sri VVK Pattnaik, AE, Estimator	Paralakhemundi (R&B) Division	Division Office, Estimator	9438001061
4	Miss JigyansaSamal, AEE,	(R&B) Sub-Division No.I Paralakhemundi	Paralakhemundi Municipality, Gosani Block and Rayagada Block	8895880949
5	Sri U.Srinivasa Rao, J.E.	Paralakhmeundi (R&B) Section No.I.	Paralakhemundi to Rayagada	9437338039
6	Sri Sarat Chandra Behera, A.E.	Paralakhemundi (R&B) Section.II	Gosani Block and Paralakhemundi	9437207552
7	Sri Dilip Kumar Choudhury, J.E.	Jirango (R&B) Section, In-charge	Jirango	9439115507
8	Sri Pramod Kumar Mohapatro, A.E.E.	Sub-division No.II, Paralakhmeundi	Kasinagar and Gumma block	9439044465
9	Sri E.Raja Rao, AE	Kashinagar (R&B) Section	Kasinagar Block	9437066833
10	Sri Chandra Sekhar Mishra, AE	Serango (R&B) Section	Serango	9437109908
11	Sri Dilip Kumar Pasupalak, AEE	R.Udayagiri (R&B) Sub-division	R.Udayagiri, Ramagiri, Nuagada	9438323868

12	Sri Ashok Kumar Tripathy, A.E.	Nuagada (R&B) Section	Nuagada, Khajuripada	9040659282
13	Sri Manoj Kumar Satapathy, A.E.	R.Udayagiri (R&B) Section	R.Udayagiri head quarter	9437293706
14	Sri Dilip Kumar Choudhury, J.E.	Ramagiri (R&B) Section	Ramagiri	9439115507
15	Sri Dilip Kumar Pasupalak, AEE	Mohana (R&B) Sub-division, in-charge	Mohana	9438323868
16	Sri Rajendra Kumar Behera, A.E.	Harabhangi (R&B) Section	Harabhangi	9439681260
17	Sri Santosh Kumar Patro, A.E.	Mohana (R&B) Section	MohanaH.Qr.	9439336777

Watershed:

Details of Subordinates Staff.					
Sl.No.	**Name of the scheme**	**Name & Designation of staff**	**Contact No.**	**Job Responsibility**	**Area of Operation**
1	2	3	4	5	6
1	Hqrs. Orgn. (N.P)	Arjuna Behera, Head Clerk	9437849248	Supervision of Official work.	Paralakhemundi
		Niranjan Pati, Senior Clerk	8895770098	Establishment Section.	Paralakhemundi
2	W.S.M Unit	Tarini Ch. Pattanaik,Sr. Clerk	9438323737	Bill Section.	Paralakhemundi
		Smt. Chutapriya Jena, Jr. Clerk	9437838705	Accounts Section.	Paralakhemundi
		Kesari Dalai, Peon	8895592405	Engaged for office work.	Paralakhemundi
		Ramesh Ku. Mahapatra,Chairman	9583601738	Engaged for field work.	Gosani
3	District Admin.(N.P)	Purna Chandra Samal, SCEW	7894309765	Remained in long leave.	Paralakhemundi
		Khageswar Patra, SCEW	9438082738	Engaged for field work.	Gosani, Kashinagar
		Rama Chandra Raita, SCEW	9937085162	do	Mohana
		A.Bhogeswar Rao, SCEW	9438278190	do	Kashinagar
		Eswar Channdra Dalai, SCEW	9438851580	do	Rayagada
		Dharmaraj Samal,SCEW	9437870824	do	Nuagada
		A.K.Patra, SCEW	9437874399	Engaged in technical section(Office).	Paralakhemundi
		Smt. Manoswini Samal,SCEW	9778419093	do	do
		Amulya Ku. Gantayat, S.C Demonstrator	9437780453	Engaged for field work.	R.Udayagiri
4	S.C.D.C(NP)	Bhibhuti Bhusan Mishra,ADSC	9937638156	Appointed as P.I.A for Nuagada & Gumma	Nuagada, Gumma
		Bijay Ku. Sabat, ASCO	9437166722	Appointed as P.I.A, Mohana	Mohana
		Bikash Ch. Samal, ASCO	9438252025	Appointed as P.I.A, Rayagada	Rayagada
		Sultan Khan, SCO	8895137907	Appointed as P.I.A, R. Udayagiri	R.Udayagiri

		R.Durgaprasad Rao,SCO	8280114134	Engaged for field work.	Rayagada
		Prahallad Behera,SCO	9438361741	Engaged for field work.	Gosani
		Jayal Sabar,SCO	9178945059	do	Gumma
		Niranjan Mahapatra,SCO	9437950609	do	Chandiput
		Dinabandhu Jena,Jr. Clerk	9437985101	Issue/Despatch Sectio/Store(Office).	Paralakhemundi
		Rabindra Digal, S.C.Attendant	9178999011	Engaged for field work.	Chandiput
		Atal Bihari Nayak, S.C Attendant	8895516905	Night Watcher(Office).	Paralakhemundi
		Tuna Panda, S.C Attendant	9556679128	Engaged in field work.	do

TRANSPORT Department:

Name & Designation	Mobile No.	Office Phone No.
SRI GANESWARA KANHAR ,O.A.S-I(JB), R.T.O	**9438606329**	**06815 - 224233**
SRI SIBA PRASAD SUBUDHI,Jr M.V.I,I/C-M.V.I	8984846536	
DILLIP KUMAR PANI, Sr.Clerk.	8895041211	
SRIDHAR NAYAK, JR .CLARK	9439889343	
SANIA NAYAK, JR.CLARK	9437879740	
SANJAY KU.PATTNAIK , ASST. PROGRAMMER	8895900811	
TAPTANATH ROUT , OMVD	9040119424	
SOUMENDU KANTA DASH , SMART CHIP	9861332675	
SANDOSH GOUDA, SMART CHIP	9861504062	
N. MAHESH, D.E.O	9040896654	
BIBEKANANDA SABAR, S.T.O	9439524284	
RAJESH MISSAL, P.T.O	8763593697	
BISWAJIT RAITA, P.T.O	9438788874	
SUJIT KUMAR DASH, INTERCEPTOR OPERATOR	9778717003	
SANTOSH KU.PANDA, INTERCEPTOR DRIVER	9438303096	
BIBEKANANDA RAUT, S.T. HELPER	8763354892	
BHASKAR PANNADA, P.T. HELPER	9439158694	
SAMIR MANDAL, P.T. HELPER	9438297436	
GAKULA GOUDA, PEON	9861959930	
RAJESH SINGH, PEON	9439307088	
HONY BISWASRAY, PEON	9439644673	
PURNA CHANDRA PANDA, DRIVER	9437833230	

MOHAN, SECURITY GARD	9040370521	
SURYANARAYANA ALLADA, SECURITY GARD	7205160230	
PRABIN SABAR, SECURITY GARD	8895459087	

INFORMATION ON PREPARATION FOR DISTRICT DISSESTERMANAGEMENT PLAN 2017 SHEET IN RESPECT OF CIVIL SUPPLY OFFICE , GAJAPATI

1.No.of Blocks:- 07

2.No.of Municipality:-01(Paralakhemundi)

3.No.of N.A.C.:-01(Kashinagar)

4.No.of G.Ps in this district:-149

5.Total No.of Composite Fair Price Shops:-

(i)GP :- 122

(ii)Women SHG :- 14

(iii)Co.Op :- 04

(iv)Private :- 39

Total= 179

6.No.of Retailers dealing with only K.Oil

G.P. 03

W.S.H.G. 190

Co.Operative 05

Private 250

TOTAL 448

CARDS IN CIRCULATION BLOCK WISE

		NFSA					
		AAY Households		Priority Households		Total NFSA	
Sr No	Block	Ration Cards	Beneficiaries	Ration Cards	Beneficiaries	Ration Cards	Beneficiaries
1	GOSANI	1254	4220	13462	48358	14716	52578
2	GUMMA	2256	6357	16224	65626	18480	71983
3	KASHI NAC	309	885	1586	4972	1895	5857
4	KASHINAGAR	1241	4143	10496	38234	11737	42377
5	MOHANA	2086	8247	27171	109265	29257	117512
6	NUAGADA	976	4022	10853	45608	11829	49630
7	PARALAKHEMUNDI MPL	653	2038	5581	19509	6234	21547
8	R.UDAYAGIRI	1855	5166	12714	48370	14569	53536
9	RAYAGADA	1315	4675	15055	58658	16370	63333
	Total	**11945**	**39753**	**113142**	**438600**	**125087**	**478353**

PHH and AAY beneficiaries = 478353 nos @ 5.00KG per head @ 1/- per KG

SC/ST Hostel - 150 Nos. Q.3343.35 @ 15 Kg per inmates

Inmates-22289

Arnapurna- 932 no Q.93.20 @ 10 Kg free of cost.

Welfare Institute :- 2 School

Inmates :-40 Nos Q.21.00 @ 15 Kg per inmates

KGVBs Institute:- 7 school

Inmates:- 700 Nos Q105.00 @ 15 Kg per inmates

Response Plan to Mitigate Flood Disaster

The following K.Oil wholesaler and Wholesalers of other commodities have been directed to keep reserve K.Oil , Chuda,Guda&Rice and the Petrol pump are also directed to keep reserve MS & HSD for distribution during the calamity situation .

Food Storage in the Flood Vulnerable/Interior Pockets (List) :

Name of the Block	Name of the inaccessible pockets	Item of Relief material Stored	
		Rice	K.Oil
Kasinagar	Khandava	Q. 50.00	500 Ltrs
Nuagada	Sambalpur	Q.50.00	500 Ltrs
Mohana	Guluba	Q.100.00	1000 Ltrs
Gumma	Kujasingi	Q 50.00	400 Ltrs

8.6 Response: Standard operating procedures for Departments (the list is indicative and may be extended as per need and requirement)

Name of the department	On receiving warning	Response time	Post disaster
CSO	i. Plan for storage essential commodities in inaccessible packet during rainy season		
	ii. Formation of BLAC /TLAC to monitor the smooth functioning of PDS	Once in a 3 Month	
	iii. formation of district level enforcement squad	As and when required	
	iv. Step taken for inclusion of left out eligible families in food		

	securities coverage under NFSA		
	v. Allotment lifting and off-take of PDS Rice ,/Wheat and K.Oil	In every month	

7.8 preparedness of department (the list is indicative and may be extended as per need and requirement

Name of the Department	**Normal Time**
CSO	i. Plan for storage essential commodities in inaccessible packet during rainy season ii. Formation of BLAC /TLAC to monitor the smooth functioning of PDS iii. formation of district level enforcement squad iv. Step taken for inclusion of left out eligible families in food securities coverage under NFSA v. Allotment lifting and off-take of PDS Rice ,/Wheat and K.Oil

Form-1

Department or agency details

Sl No	Title	Details
1	Dept. Name /Agency Name	FS &CW Deptt. / CSO
2	Department address /Agency Address	City-Parlakhemundi Dist-Gajapati
3	Contact Person name	Sri Subodha Mallik
	Contact Person Designation	CSO
	Telephone No.	06815-222523
	Mobile No.	9438200040
	E-Mail ID	Cso.gajapati@gmail.com
	Source	Govt.

Food Security (Public Distribution System) :

Sl NO	Block /ULB	No of HHs	HHs covered under NFSA	Total No of Beneficiaries	Consumpton in Qtl.		No of PDS outlets in the Block	Storage Points	
					Rice	Wheat		Nos	Storage capacity (in Qtl.)
1	Gosani		14717	52582	2615.75	237.35	21	1	14000
2	Gumma		18483	72006	3952.34	117.61	21	0	0
3	Kasinagar		11737	42377	2223.27	122.58	15	1	4000
4	Mohana		29257	117512	5928.74	264.76	33	1	5000
5	Nuagada		11830	49637	2547.97	73.23	16	0	0
6	Rayagada		16370	63335	3212.67	180.23	18	0	0
7	R.Udayagiri		14569	53549	3042.42	28.33	13	1	4500
8	NAC,Kasinagar		1895	5864	341.97	14.23	11	1	50000
9	Mplty,Parlakhemudi		6222	21513	1127.25	75.00	29	2	20000
	Total:-		**125080**	**478375**	**24992.38**	**1113.32**	**177**	**7**	97500

Regulated Market Committee

BRIEF NOTE ON THE WORKING OF RMC, PARALAKHEMUNDI

Name of the RMC : Regulated Market Committee, Paralakhemundi
At/Po. Paralakhemundi

Station Road, Paralakhemundi. Pin. No. 761200
E-mail: rmcpare@ori.nic.in

Date of Establishment : The RMC was established in the year 1965 as per Govt. Notification No. 5446 Dt. 13.03.1965

Area of Operation : The Area of operation of the RMC extends to whole of the Revenue District of Gajapati comprising 7 Blocks, 1 Municipality and 1 NAC. The Details are furnished below.

Blocks : Gosani, Kasinagar, Gumma, Rayagada, Nuagada, R.Udayagiri & Mohana.

Municipality : Paralakhemundi

NAC : Kasinagar

Name of the Principal Market yard : Main Market Yard & Cotton Market Yard, Paralakhemundi

Sub-Market Yards : 1. Sub-Market Yard, Uppalada
2. Sub-Market Yard, Kasinagar
3. Fruit Market Yard, Mandalsahi
4. Sub-Market Yard, Hadubhangi
5. Vegetable Market Yard, Rayagada (Under Construction)
6. Modernized Maize Market Yard, Luhagudi

Weekly market : One Weekly market runs once in a week i.e, on Saturday at Paralakhemundi.

Operation of Check gate : There are 14 nos. of Check gates operated by RMC i.e, Ramasagar, Hospital, Ranipeta, Seetasagar, K.Seetapur, Hadubhangi, Kasinagar, D.Jeypur, Jangalapadu, Labanyagada , Bhimpur, Lanjipadar, Chandiput, Kamalapur.

Notified Commodities :

1. Cereals	Paddy, Cashewnut, Rice, Ragi, Jawar, Maize,

	Wheat
2. Pulses	Blackgram, Green gram, Hillgram, Horsegram,
3. Oil seeds	Niger seed, Custured, Mustered, Til, Groundnut
4. Fibers	Jute, Cotton
5. Narcotics	Tobaco
6. Condiments	Chillies, Turmaric, Ginger
7. Fruits	Tamarind, Pineapple, Orange, Mango etc.
8. Others	Gur, Onion, Patato, vegetable, coconut, banana
9.	Paultry, Cattle, Sheet, Gotary

Paddy Procurement centers : Regular Procurement Centre : 4 Nos.,
Temporary procurement centre : 3 Nos.,
Service Coop Societies : 38 Nos.,

Target for KMS 2011-12 : 24000.00 MT of Rice, 40080.00 MT (In term of Paddy)

Procurement of paddy upto 31.07.2012 : 32943.12 MT.

Percentage of procurement : 82.19%

Cotton Procurement Centers : 1 No. Cotton Market Yard, Paralakhemundi

Procurement of Cotton upto 31.07.2012 : 5055.00 Qtls.

Infrastructure available :

Godown	19 Nos	4450 MT	26700 Sqft
Shop-cum-Godown	34 Nos.	340 MT	2040 Sqft
Auction hall	1 No.	400 MT	2400 Sqft
Parking shed	2 No.	200 MT	1200 Sqft
Open plat form	24 Nos.	--	12000 Sqft

Proposed Godown to Be constructed shortly : Godown 4 Nos. 1000 MT 6000 Sqft

Proposed projects to be Under taken in 2011-12 : 1. Sub Market Yards at Garabandha and Allada

2. Block level market yard at R.Udayagiri & Gumma

Grading equipments Available for paddy Procurement : Weigh bridge 2 Nos. 40 & 50 MT - Capacity

Moisture meter 28Nos.

Electronic Weighing scale 26 Nos. 300 kg capacity

Mini grader 2 Nos

Weighing balance manual 6 Nos. 100 kg capacity

Set up sieves 6 Nos.

Dial micro meter 6 Nos.

Tarpaulin (big size) 5 Nos.

Polithene 15 Nos. 15000 Sqft

Anamal plate 10 Nos

Sample divider 3 Nos.

Palm crusher 4 Nos

Chakra karti 20 Nos

Grading equipment Available for Cotton Procurement

Moisture meter 1 No

Trash Analyser 1 No.

Electronic Weigh Scale 1 Nos. 100 kg capacity

Electronic Digital Balance 1 No.

Humudifier 1 No.

Laboratory gin 1 No.

Awareness camp made : Awareness camp made throughout the district through "Krushak Samparka Yatra" regarding production of FAQ standard of paddy & Cotton at Mandi and also Impart training to SHG Groups & PACs Secretaries of Pani Panchayat & cotton cultivators and to aware the Food Procurement Policy for KMS 2011-12.

Hoarding : 6 Nos big size hoarding fixed in different places of Gajapati District.

Farmers meeting : 6 Nos., of Farmers meeting held during the month of December 2011 at MMY, Paralakhemundi, SMY Uppalada, SMY Kasinagar & Rayagada.

Pamphlet, leaflet distribution : 10,000 Nos., of Pamplet distributed at Awareness camps and District functions

Staff position : Regular Contractual Employee

18 Nos. 8 Nos.

- **Regulated Market Committee, Paralakhemundi was established on 8th June 1965 vide Notification No. 5446 Dt. 13.03.1965 of Govt. of Orissa Cooperation Department for market regulation with the objective of …….**
  - All round development of Farmers
  - To provide remunerative price for their produce
  - To release them from the clutches of middleman
  - To provide them better marketing avenue
  - To regulate the market

- **Regulated Market Committee, Paralakhemundi operates 7 Nos. of Market Yards for the benefit of farmers.**
  - Main Market Yard (Cotton Market Yard), Paralakhemundi
  - Sub Market Yard, Uppalada
  - Sub-Market Yard, Kasinagar
  - Fruit Market Yard, Mandalsahi
  - Sub-Market Yard, Hadubhangi
  - Modernized Maize Market Yard, Luhagudi
  - Vegetable Market Yard, Rayagada (work in progress)

- **Regulated Market Committee, Paralakhemundi operates 8 Nos. of MANDI as per the decision of District Procurement Committee for procurement of paddy and to provide minimum support price to the farmers.**
  - Paralakhemundi
  - Uppalada.
  - Kashinagar
  - Narayanpur
  - Garabandha
  - Hadubhangi
  - Jangalapadu
  - Gurandi

- **Regulated Market Committee, Paralakhemundi floats Paddy Pledge Loan for the benefit of farmers.RMC also operates 2 Nos., of Weigh Bridge at Paralakhemundui & Uppalada for the benefit of producers & traders. To provide better facilities to Fruit cultivators the Regulated Market Committee, Paralakhemundi is shortly establish a Modernized Fruit Market Yard at Mandalsahi with the joint collaboration of Department of Horticulture and District Supply and Marketing Society, Gajapati. The main features of the project are;**
  - Farmers Information and Technology Centre
  - Modernized Storage Godown .Auction hall

- Cooling Chamber

- **Regulated Market Committee, Paralakhemundi promises for the all-round development of Farmers of Gajapati District. The future plan of RMC is:**

  - Modernized Farmers Information and Technology Centre at Paralakhemundi.
  - Cold Storage at Paralakhemundi
  - Block level Market Yard at Gumma & R.Udayagiri
  - Panchayat level Market Yard at Garabandha and Allada

OFFICE OF THE DIVISIONAL FOREST OFFICER: PARALAKHEMUNDI DIVISION, PARALAKHEMUNDI
(Proactive Disclosure)

Manual 1
Particulars of organization, functions and duties
[Section 4(1)(b)(i)]

1. Aims and objectives of the organization :

The main aim and objective for establishment of territorial Division at Paralakhemundi is (i) to protect the existing natural forests, (ii) management of forests (iii) to promote the degraded forests (iv) to implement the various scheme works for the upliftment of the public and standardize the income level of the rural poor etc. under management plan. To systemizing the objectives, forest department code 1979 has vital roll basing upon which this Division undertakes execution of works following the prescriptions of the working plan. The code has defined the scope of the functions of the Officers of the Forest Department in Orissa working under the administrative control of Forest & Environment Department. The rules under this code is complementary to those laid down in All India Service Manual, Orissa Service Code, Orissa General Financial Rules, Bihar and Orissa Account Code and Orissa Treasury Code. It also confers to apply the General Rules and Government Circulars as amended time to time to the business of the Forest Department unless specifically stated in this code. Besides, this code provides the duties and responsibilities of all the Officers of Forest Department and for implementation of the existing Acts & Rules made there under. The code is divided in V parts in XXVI Chapters. **Part** I describes on Constitution of State Forest, **Part II** confers on Kenduleaf Trade, **Part III** is meant for procedure of Accounts and forest produce stock, **Part IV** is Office Business and **Part V** refers other miscellaneous matters. The main objective of the Division to under take the execution of various forestry works based on the prescription of the Working Plan prepared for the Division. The working Plan of Paralakhemundi Division has been prepared by Smt. P.Mecro, I.F.S, the then W.P.O., Bhanjanagar, the period of the plan is for ten years from 2006-07 to 2015-16.

2. Mission / Vision :

The duties of the D.F.O rests for proper management of the forest business and the finance of the Division. He is to take an active part of all technical works subject to the prescription of the working plan and any direction he may receive from his superior officer. He will control the silviculture operations and to ensure correctness of all technical operations. Besides he is look the general management of the forest situated in his Division and poses direct control over the forest establishment employed therein. He requires implementing the transit rules and shall prevent illegal and illicit transit of forest produce from his division. He should also ensure for implementation all Acts. and Rules made there under various forest & Wildlife Acts.

3. BRIEF HISTORY AND BACKGROUND FOR ITS ESTABLISHMENT :

The Office Establishment is functioning at Paralakhemundi with its headquarters at Paralakhemundi.. This Division is divided in to 7 Forest Ranges, 26 sections and 95 beats. Each Range is headed with one Range officer, sections are headed by Forest section Officers and Beat is functioned under a beat Officer i.e. Forest Guard. The

following staffs are working in Division Office: The duties and responsibilities of all field functionaries i.e. Range Officers, Foresters &

Forest Guards has been enshrined under provision 29 to 36 in the Orissa Forest Department Code, 1979.

ESTABLISHMENT & VACCANCY POSITION OF REGULAR STAFF AS ON 31.03.2017				
Name of the Post	**Sanctioned Strength**	**Man in Position**	**Vacancies**	**Remarks**
1	**2**	**3**	**4**	**5**
Divisonal Forest Officer	1	1	0	
A.C.F	2	1	1	
Forest Ranger (A ffn.)	1	0	1	
Forest Ranger (Enf.)	1	0	1	
Forest Ranger (C.H)	1	0	1	
Forest Ranger (Range)	7	7	0	
F.E.S	5	1	4	
Deputy Ranger	6	3	3	
Forester	40	30	10	
Forest Guard (Beat)	95	89	6	
Forest Guard (Cheack Gate)	21	8	13	
Forest Guard (Enf. &A ffn.)	7	5	2	
Head Clerk	1	1	0	
Junior Accountant	8	6	2	
Junior Stenographer	1	0	1	
Junior Clerk	9	4	5	
Driver (LV)	2	2	0	
Amin	1	0	1	
Dak Runner	1	1	0	
Chain Man	1	0	1	
Office Choukidar	1	1	0	
Gate Keeper (W/C)	12	5	7	
Temporarory status	1	1	0	
Total	**225**	**166**	**59**	

4. **ORGANISATION CHARTS** :

Range, Section and Beat wise Geographical area of Paralakhemundi Forest Division					
Sl No	**NAME OF THE RANGE WITH LOCATION**	**NAME OF THE SECTION WITH LOCATION**		**NAME OF THE BEAT WITH LOCATION**	**AREA IN SQUARE KM**
1	Devagiri	Paralakhemundi	1	Paralakhemundi I	25.88
2			2	Paralakhemundi II	29.4
3			3	Kurlanda	12.2
4			4	Bidua	20.64
5			5	Parsurampur	11.3
		Total			**99.42**
6		Gumma	6	Gumma	56.19
7			7	Serango	53.27
8			8	Munisingi	31.21
9			9	Ambajhari	32.98
		Total			**173.65**
10		Bidua (Upallada)	10	Jagannathpur	34.63
11			11	Namangada	48.08
12			12	Kharasanda	32.42
13			13	Kumulsingi	89.56
		Total			**204.69**
		Range Total			**477.76**
14	Kasinagar	Kasinagar	1	Kasinagar	59.89
15			2	Siali	23.64
16			3	Khandava I	23.13
17			4	Khandava II	19
18			5	Alada I	37.89
19			6	Alada II	18.72
		Total			**182.27**
20		Gaiba	7	Gaiba	87.42
21			8	Dhobajayapur	73.56
22			9	Minigam	31.93
		Total			**192.91**
		Range Total			**375.18**
23	Mohendra	Narayanpur	1	Narayanpur I	31.42
24			2	Narayanpur II	16.52
25			3	Karadasingi	20.96
26			4	Gandahati	37.56
		Total			**106.46**
27		Garabandha	5	Garabandha I	38.13

28			6	Garabandha II	39.57
29			7	Labanyagada	25.41
30			8	Burujhali	21.35
31			9	Kinchilingi I	14.02
32			10	Kinchilingi II	19.53
		Total			**158.01**
33		Rayagada	11	Rayagada	22.72
34			12	Jalango	34.2
35			13	Padmapur	25.88
		Total			**82.8**
36		Khambagaon	14	Khambagaon	23.77
37			15	Kadalikhole	25.01
38			16	Oya	14.14
39			17	Hukuma	16.66
	Mohendra	**Total**			**79.58**
		Range Total			**426.85**
40	Ramagiri	Ramagiri	1	Ramagiri	105.61
41			2	Randiba	58.41
42			3	Raisingi	81.96
		Total			**245.98**
43		Jeerango	4	Jerango	75.07
44			5	Mandalasahi	75.85
45			6	Koinpur	55.88
46			7	Madaba	19.15
		Total			**225.95**
47		Chheligada	8	Chheligada	39.85
48			9	Ronalai	22.35
49			10	Chhelagada	21.79
		Total			**83.99**
50		Mohendragada	11	Mohendragada	18.11
51			12	Sialilati	65.66
52			13	Poipani	37.23
		Total			**121**
		Range Total			**676.92**
53	R.Udayagiri	R.Udayagiri	1	R.Udayagiri	84.02
54			2	Lubursingi	26.25
55			3	Saralapadar	35.88
		Total			**146.15**
56		Parimala	4	Parimala I	85.82
57			5	Parimala II	43.5
58			6	Sambalpur	100.96
		Total			**230.28**
59		Nuagada	7	Nuagada	100.25
60			8	Keradango	116.64
		Total			**216.89**
61		Khajuripada	9	Khajuripada	48.8
62			10	Liobo	18.7
63			11	Tabarada	35.64

		Total			**103.14**
		Range Total			**696.46**
64	Mohana	Mohana	1	Mohana	65.32
65			2	Khani	34.01
66			3	Khampaguda	39.74
67			4	Lembapanka	59.83
		Total			**198.9**
68		Adava	5	Adava	81.95
69			6	Damadua	67.33
70			7	Dambaguda	51.04
71			8	Antaraba	45.95
		Total			**246.27**
72		Paniganda	9	Paniganda	44.23
73			10	Gambarigaon	102.63
74			11	Betaganda	84.01
		Total			**230.87**
75		Nalaghata	12	Nalaghata	121.22
76			13	Birikote	130.1
77	Mohana	Nalaghata	14	Raipanka	80.33
		Total			**331.65**
		Range Total			**1007.69**
78	Chandragiri	Pudamari	1	Pudamari	74.64
79			2	T.Gobindapur	49.27
80			3	Singipur (Dolobal)	22.99
		Total			**146.9**
81		Bhismagiri	4	S.Tikarpada	80.1
82			5	Dhepaguda	26.53
83			6	Ghotokeli	6.64
84			7	Lakhari I	14.71
85			8	Lakhari II	29.78
86			9	Badapada	36.27
87			10	Gadasantarapur	26.82
		Total			**220.85**
88		P. Govindapur	11	P. Govindapur	85.35
89			12	Luhagudi	35.77
		Total			**121.12**
90		Chandragiri	13	Chandragiri	59.52
91			14	Labarsingi	126.42
92			15	Badasindhaba	62.49
93			16	Sinkulipadar	100.08
		Total			**348.51**
94		Chandiput	17	Chandiput	33.01
95			18	Baliganda	20.75
		Total			**53.76**
		Range Total			**891.14**
		Divisional Total		**Total**	**4552**

5. ALLOCATION OF BUISSINESS:

Part IV of OFD code confers Office business in chapter XXIV. The general system

of office business runs as per Orissa record manual, 1964. For smooth management office business, this Division has been divided in to 5 section as 1F, 2F.3F, 4F, 5F etc.

1F: **Accounts Section** The section has been allocated with all accounts matter such as budget, submission of monthly cash account, furnishing of returns & report concerning to all financial matters and transactions. Besides the section has been allocated with Various scheme works like FDA, MGNREGS, CAMPA, OBDP, OFSDP, AJY, etc.

2F: **Establishment Section**: This section has been allocated with the works pertaining to Establishment matter such as, Service verifications of staff, process for sanctioning of increments, fixation of pay, pension, retirements, proceedings, Transfer & posting of staff and other establishment related works.

3F. **Lease Section** This section is allocated with the works of lease matters such as auction sale, issue of TT permits, forest Coupes working and other related lease matter following the working plan prescription and Forest Contract rules/code delivery of regular, irregular lots, royalty calculations etc.

4F: **Miscellaneous Section** . All matter other than shown against 1F, 2F, 3F, 5F section. This section allocated with works mainly initiating Forest Consolidation works, Forest settlement works, Proposals for Reservation Notifications under Orissa Forest Action i.e. section 4 (i) and 21 notification, Forest diversion proposals, grant of mining clearance, Grant of Prakruti mitra and Prakruti bandhu Awardr, District Environment Society, Wildlife matter etc.

5F: **Offence Section** : The section deals with Forest Offence case matter like wildlife Offence, confiscation proceeding against the vehicles involved in forest offence under Orissa Forest Act, 1972, Wildlife Protection Act, etc.

OFSDS office is functioning for execution of OFSDS works assisted by JBIC Japan. The aim and objectives of the project is

- To protect the existing dense natural forests with their bio-diversity, both flora and fauna, And to restore the vigor of natural regeneration through appropriate treatment.
- To improve crown density of degraded forests through reforestation and afforestation.
- To create livelihood alternatives (both based on forest produce and through other income generation activities for the forest dependent communities.
- To enhance capacities of Forest Department, Vana Samarakhsan Samiti (VSS) / Self Help Groups (SHG) community for achieving the long term goal of sustainable forest management and technology up gradation in forestry sector.

This 7 Yr. Project (from 2006-07 to 2012-13) will be implemented in 14 Forest /Wildlife Divisions in 10 districts of the State with total project outlay of Rs. 6598 million.

6. Administrative Charges – Position and Duties of Officers:-

DFO - He is the administrative head of the Division: The Division Management rests on him. The duties as embodied in O.F.D.Code under Para 20.

A.C.F - He is to assist in management of forests of the Division as embodied under Para 26 of the OFD Code & delegated powers vide Govt. Notification No. 2f (Assn)-1/88-(pt)-7873/FFAH dt 03/04/1989.

Range Officer : The Range Officer is in charge of the Range:. He is responsible for forest protection and management of forests under his Range jurisdiction. He is to carry out all the works, check and control in his Range as approved by the Division. He should work as per working plan prescription. He is to prevent to the best of his ability and misuse of authority by subordinates. He should see that the departmental rules are strictly followed .He is to supervise all works undertaken by the forest contractors. The duty of the Range Officer is enshrined under provision 28 of the OFD Code.

Forester: He is in-charge of a Section. He is to assist to the best of his ability in carrying out. He is to protect the forest and wildlife and to execute the works entrusted to him. He is to supervise the work of the Forest Contractor. He is to see that the forest rules are strictly followed.

Forest Guard He is to remain in charge of his beat. He is to maintain fence in good condition. He is to tend the areas under regeneration and weeding young plants wherever necessary, Tending of plantation. He is to see the provisions under wildlife protection Act, 1972 and rules framed there under. He is to look after the forest roads and maintenance of boundary pillars, building in his beat. It is also his duty to supervise the works of Forest Contractors in his beat area. His main duty is to patrol over the forest areas under his beat to prevent forest offence.

7. Details of services rendered :

For the smooth management of the Division Administration, the organization is functioning with 177 nos of staff as detailed above in organization chart..

8. Citizens interaction :

All scheme works such as OFSDP, FDA, MGNREGS, and CAMPA are being undertaken under this Division with the active involvement of VSSs and villagers

9. Postal address of main office : At/PO Paralakhemundi. Dist: Gajapati

E-mail address dfo_pkd@yahoo.com

10. Map of office location:

The Divisional map is available in Divisional Office, Paralakhemundi

11. Working hours both for office and public

Generally from 10AM to 5PM. & 7AM to 1 PM during summer except during summer days (10th April to 15th June)

12. Public interaction, if any

Facilities to public for their interaction in any forestry matter is facilitated.

13. Grievance redress mechanism

Public grievance cell is opened in the office of the D.F.O, Paralakhemundi Division at 3.30 PM to 5.00PM in working days.

Manual 2

Powers and duties of officers and employees

[Section 4(1)(b)(ii)]

Powers and duties of officers and staff

Sl. No.	Designation of Post	Powers				Duties attached
		Administ-rative	Financial	Statutory	Others	
1	D.F.O	yes	yes	yes	yes	1.All administrative power 2.All financial power for Divisional Forest Office.3.All implementation of **Statutory** powers
2	A.C.F	To Assist the DFO in management of forest and to execute the powers delegated to him vide notification no.7873 dated 3.4.1989 of FFAH Department				
3	Head Clerk	To Supervise and executive all works and files routed through him-overall supervision of the Division.				
4.	Stenographer	To assist the DFO and to take dictation in official works				
5	Jr.Accountant	To deal all accounts matter and scheme works, all financial Transaction				
6	Senior Clerk	Entrusted with work like correspondence, Officials etc.				
7.	Jr. Clerk	to Assist the Sr. Clerks in day- to-day works, issued, receipt and Dispatch of letters also self dealing in the absence of Sr.Clerk				
8	Amin	Verify the forest boundary check and prepare the maps,& to work Forest consolidation works				
9	Chainman	To Assist the Amin in forest consolidation works				
10.	Dak Runner	To deliver the daks				
11	Drivers	Entrusted to drive Government vehicles				
12	Chowkidar	Entrusted to watch and ward the office				

Note: Substantive powers and duties for each position may be defined.

Manual 3
Procedure followed in decision-making process

Decision making process: Decisions are being taken under codal provision and based upon the instructions of the higher quarters under the provisions of the forest law time being in force.

Manual 4
Norms set for the discharge of functions
[Section 4(1)(b)(iv)]

Details of norms and standards set out can be given in respect of various activities. Some of the norms are indicated below as an illustration:

Action is being taken to dispose of the letters received on priority basis all letters.

Manual 5
Rules, regulations, instructions, manuals and records for discharging functions
[Section 4(1)(b)(v)]

Prepare a list of rules, regulations, instructions, manuals and records for discharging functions available with the public authority for the smooth discharge of its functions.

List of regulations, instructions, manuals and records

Sl. No	Name of the act, rules, regulations etc.	Brief gist of The contents	Reference No. if any	Price in case of priced publications
1	Orissa Forest Act -1972		Government of Orissa Publication	
2	Orissa Forest Department Code, Publication 1979		Government of Orissa	
3	Forest Conservation Act, 1980		Government of Orissa Publication	
4	Indian Forest Act, 1927		Government of Orissa Publication	
5	Orissa Forest Contract Rules, 1966		Government of Orissa Publication	
6	The Orissa Forest produce Publication (Control of trade) Act, 1981		Government of Orissa	
7	The Orissa Forest produce Publication (Control of trade) rule, 1983		Government of Orissa	
8	Schedule of rates for forest Publication produce in Orissa Rules, 1977		Government of Orissa	
9	The Forest Conservation Rules, Publication 2003.		Government of Orissa	
10	The Orissa Forest (detectionmenquiry and disposal of forest offence) Rules, 1980		Government of Orissa Publication	
11	The Orissa Forest (Fire protection) Rules, 1979			
12	The Orissa Forest (Grazing of cattle) Rules, 1980		Government of Orissa Publication	
13	The Orissa Forest (Management of Coastal Shelter belt plantation raised on private lands) rules, 1980			
14	Orissa Forest Rest house Occupation rules, 1983		Government of Orissa Publication	

15 The Orissa Village forest rules, 1985		
16 The Orissa Communal Forest & Private Land (Prohibition of Alienation0Act, 1948	Government of Orissa Publication	
17 The Orissa Communal forest and private land (Prohibition of Alienation)Rules, 1949		
18 Orissa Preservation of private forest Act, 1947	Government of Orissa Publication	
19 National Forest Policy, 1988		
20 National Zoo Policy, 1998	Government of Orissa Publication	
21 The Orissa Protection of Schedule Caste and Schedule Tribes (Interest in Tree) Act, 1981		
22 The Orissa Kenduleaf control of trade Act.1961	Government of Orissa Publication	
23 Accounting procedure under Orissa Kenduleaf (control) of trade Act, 1961		
24.	Orissa Saw Mill and saw Pits Government of Orissa Publication (Control) Act, 1991	
25 The Orissa Timber and other forest produce transit rules, 1980	Government of Orissa Publication	
26 The supply of Bamboos to Artisans including co-operative societies, Orissa Rules, 1980	Government of Orissa Publication	
27 The preservation of cruelty to animals Act, 1960	Government of Orissa Publication	
28 Elephant preservation Act, 1879	Government of Orissa Publication	
29 Cattle Trespass Act, 1871	Government of Orissa Publication	
30 National Board of Wildlife rules, 2003	Government of Orissa Publication	
31 Wild birds and animal protection Act, 1912	Government of Orissa Publication	
32 The Wildlife Protection Act, 1972	Government of Orissa Publication	

Manual - 6

A statement of the categories of documents that are held by it for under its control

[Section 4(1)(b)(vi)]

Details of the records available may be made in a statement form, wing wise, unit wise, branch wise and it may be got tabulated, indexed and catalogued. (An illustrative list is given below)

A statement of the categories of documents held

S. No	information available	Nature of Record	Details of Unit/ section where available	Retention period, where available
1	Forest maps	RF, PRF	Divisional Office	
2	Division maps	Sketch map, topo sheets	Divisional Office	

3	Acquaintance roles	Register	Divisional Office

4 Various projects Information sheets Divisional Office
7. No objection certificate and concert of the Tahasildar.
8. Certificate on Encroachment

Manual - 7

Particulars of any arrangement that exists for consultation with or representation by the members of the public in relation to the formulation of its policy of Implementation

[Section 4(1)(b)(vii)]

Details of consultative committees and other bodies with which consultations are held

S. No	Constitution of the Consultative Committees/bodies	Name and address of the committee/body	Role and responsibility	Frequency of meetings
	NIL	NIL	NIL	NIL

Manual - 8

A statement of boards, council, committees and other bodies constituted

[Section 4(1)(b)(viii)]

List of boards, councils, committees etc.

S. No	Constitution of of the body	Name and address of the body	Main functions	Date of constitution
1	2 3		4	5

-- Nil --

Manual – 9
Directory of Officers & Employees
(Section 4 (I) (b) (IX)

Directory

Sl. No	Name & Designation	Office Ph/ No.	E-mail address.
01.	Sri Rohit Kumar Singh OFS I (SB)	06815-222214	www.dfo_pkd@Yahoo.com
02.	Sri S.S.Sabat, OFS- I (JB) A.C.F.		
03.	Sri Ramesh Chandra Behera, H.C		
04.	Sri Dharmapada Jali, Jr.Accontant		
05.	Sri Niranja Pradhan, Jr.Accountant		
06.	Sri Ramakanta Sethi Jr.Accoumtant		
07.	Sri Prem Chand MohantyJrAccountant,		
08.	Sri Ajit Kumar Mali,Jr.Accountant		

09. Sri B.Balaram,Jr.Accountant
10. Sri Pradeep Kumar Mohankuda,Jr.Accountant.
11. Sri Santosh Kumar Pradhan,J/C

12. Sri Laxmi Narayana Bisoi, J/C
13. Smt Jhansi Rani Bosi, J/C
14. Smt Hemalata Sahu, D/R
15. Sri Arjuna Biswal,O/C
16. Sri Kanhu Charan Patro, T/S

CHAPTER – I

PARLAKHEMUNDI FOREST DIVISION AT A GLANCE

1. Creation of the Division : 15.11.1965

2. Total Geographical Area : 4552.0Sq.K.Ms
   (a) Gajapati Dist. 4325 Sq.K.Ms.
   (b) Ganjam Dist. 227.0 Sq.K.Ms.

3. Total Forest Area : Total 2528.93 Sq.K.Ms. Or 55.55% of total geographical area.(In two district)
   (a) Gajapati Dist.1633.248 Sq.K.Ms.
   (b) **Ganjam Dist. 33.421 Sq.K.Ms**.

4. Forest Area Classification

By Legal Status

(a) Reserved Forests : 447.17 Sq.K.Ms.
(b) Demarcated Protected Forests : 91.107 Sq.K.Ms. (c) Un-demarcated Forests : 1102.34 Sq.K.Ms.
(d) P.R.F. : 26.04 Sq. K.Ms.
(e) Other Forest : 632.094 Sq. K.Ms.

5. Annual Rainfall : Normal: 1,323.56 mm Actual : 1,292.96 mm.

6. Number of Forest Ranges : 7(Seven) Territorial Ranges

7. Number of Forest Sections : 26 (Twenty six) sections

8. Number of Forest Beats : 95 (Ninety five) beats

8. Number of Forest Check Gates : 9 (Nine)

9. Number of Forest Roads : 16 (sixteen) =Kms. fsir wather roads :- Range/Section/Beat wise geographical area of Pkd Division is furnished against each in organisation of Division.

10. Length of Forest Roads : 103.6 K.Ms.

11. Sanctuary : 1(One) Lakhari Valley Elephant Sanctuary In 1985 vide F.F. & A.H.Department
   Year of Notification : Notification No.8F (W) 37/85-2333 dated 08.02.1985
   Area of the Sanctuary : 174.95 Sq.K.Ms.
   No. of Elephant available : 44 (Forty four) as per 2007 Elephant census.

13. Deer Park : 1(One) Taptapani Deer Park. Established on 05.10.1986 Inaugurated by the Hon'ble Chief Minister of Orissa.

No. of Animals available at Present in Deer Park

Inventory Report for the year : 2016-17

Other than endangered species:

Sl. No.	Animal Name	Scientific Name	Opening Stock as on 01.04.2016				Births			Acquisitions			Disposals			Deaths			Closing Stock as on 31.03.2017			
Bird			M	F	U	T	M	F	U	M	F	U	M	F	U	M	F	U	M	F	U	T
1	–	–	–	–	–	–	–	–	–	–	–	–	–	–	–	–	–	–	–	–	–	–
2																						
Total Birds			–	–	–	–	–	–	–	–	–	–	–	–	–	–	–	–	–	–	–	–
Mammal			–	–	–	–	–	–	–	–	–	–	–	–	–	–	–	–	–	–	–	–
1	Sambar	Rusa Unicolor	12	13	10	35	–	–	8	–	–	–	–	–	–	1	–	–	12	12	18	42
2	Barking Deer	Muntiacus Muntjak	2	1	2	5	–	–	1	–	–	–	–	–	–	–	–	–	2	3	1	6
3	Spotted Deer	Axis Axis	20	57	15	92	–	–	4	–	–	–	–	–	–	3	2	–	28	55	8	91
4	Black Buck	Antilope Cervicapra	1	1	1	3	–	–	2	–	–	–	–	–	–	–	–	–	1	2	2	5
Total Mammals	–	–	**35**	**72**	**28**	**135**	–	–	**15**	–	–	–	–	–	–	**4**	**2**	–	**43**	**72**	**29**	**144**
Reptile/ Amphibians	–	–	–	–	–	–	–	–	–	–	–	–	–	–	–	–	–	–	–	–	–	–
1	–	–	–	–	–	–	–	–	–	–	–	–	–	–	–	–	–	–	–	–	–	–
2																						
Total Reptile/ Amphibians	–	–	–	–	–	–	–	–	–	–	–	–	–	–	–	–	–	–	–	–	–	–
Invertebrate			–	–	–	–	–	–	–	–	–	–	–	–	–	–	–	–	–	–	–	–
1	–	–	–	–	–	–	–	–	–	–	–	–	–	–	–	–	–	–	–	–	–	–
2																						
Total Invertebrate	–	–	–	–	–	–	–	–	–	–	–	–	–	–	–	–	–	–	–	–	–	–
Total Animals			**35**	**72**	**28**	**135**	–	–	**15**	–	–	–	–	–	–	**4**	**2**		**43**	**72**	**29**	**144**

* Animals under Sch-I and II of Wildlife (Protection) Act, 1972

Curator (Animals) Director

FOREST BLOCK OF PALAKHEMUNDI DIVISION WITH DETAILS RESERVE FORESTS

Forest area included in the Revised Working Plan

Sl. No	Name of the Forest Block	Area in Ha as per Record	Area in ha as per DLC	No. Of Comptt.	Comptt. Nos.	Area in (Ha)	Boundary length in Km	Notification No. & Date	Topo sheet No.
Debagiri Range									
1	Bhubani	398.4	398.4	1	1	398.4	22	2110LRS/6/8/1955	74B/1 & 74 A/4
2	Biddua	**1336.4**	**1336.4**	4	1	387.5	34	2108/LRS/6/8/1955	74B/1
					2	377.5			
					3	242.5			
					4	328.9			
3	Barlanda	171.2	171.2	1	1	171.2	6	2100/XV-9/54 LRS 6/8/1955	74B/1
4	Munsingi	177.6	177.6	1	1	177.6	10	2096/XV-9/54 LRS 6/8/1955	74B/1 & 65N/13
5	Devagiri	1105.6	1105.6	4	1	192.5	24	2492XV-9/54 LRS /28/9/1955	74B/1
					2	353			
					3	270			
					4	290.1			
6	Kumalasingi	934	934	3	1	291.5	24	2692/XV9/54/28.9/1955	74B/1
					2	310			
					3	332.5			
7	Ambaladi	366.4	366.4	1	1	366.4	6	2093/XV-9/54LRS/6/8/1955	74B/1
8	Patikota	800	800	2	1	320	12	FS-108/04-46550/R 27.11.2004	74B/1
					2	480			
Kasinagar Range									
9	Almanda	233.6	233.6	1	1	233.6	4	2078/XV-9/54LRS /6/8/1955	65N/13

10	Oleida	2814.8	2814.8	10	1	320	42	2102/XV-9/54/LRS 6/8/1955	65N/13 & 65M/16
					2	275			
					3	412.5			
					4	450			
					5	232.5			
					6	232.5			
					7	282.3			
					8	180			
					9	260			
					10	170			
11	Jantham	741.2	741.2	3	1	206.2	29	2084/XV-9/54 LRS 6.8.1955	65N/13
					2	217.5			
					3	317.5			
12	Konduru	165.04	487 AC	1	1	165.04		FS-1/2005-8502/R 24.02.2005	65N/13
Mohendra Range									
13	Narayanpur	1434	1434	4	1	337.5	28	2682/XV-21/54LRS/28/9/1955	74B/1
					2	310			
					3	437.5			
					4	349			
14	Gandahati	1212.08	1212.08	4	1	234.58	24	2684/XV-44/54 LRS 28.9.1955	74/B/1 & 74B/5
					2	347.5			
					3	397.5			
					4	232.5			
15	Kinchlingi-N	1116	1116	4	1	216	19	119 No 2866 dt.2/7/1940	74B/5
					2	387.5			
					3	297.5			
					4	215			
16	Kinchlingi-S	426	426	2	1	240	10	2886-XV-26/54/28.09.1955	74B/5

					2	186			
17	Jolang	456	456	2	1	246	9	2082/-9/54 LRS-6.8.1955	74A/4
					2	210			
18	Raida	745.6	745.6	2	1	345.6	8	2080-9/54 LRS-6.8.1955	74A/4
					2	400			
19	Labanyakota	342.4	342.4	2	1	172.5	13	2688-27/54 LRS 28.9.1955	74B/5
					2	169.9			
20	Bishampad	808	808	3	1	290	50	2062 LRS-06.08.1955	74B/1
					2	280			
					3	238			
Ramagiri Range									
21	Koipur	338	338	1	1	338	9	2106/LRS/6.8.1955	74B/5
22	Idongiri	1264	1264	4	1	414	21	Dtd.1.12.1915	74B/5,74A/8
					2	322.5			
					3	282.5			
					4	245			
23	Kuruda	686.4	686.4	2	1	295	16	2690/XV-9/54 LRS 28.9.1955	74B/5 & 74 B/1
					2	391.4			
24	Betasingi	636	636	2	1	462.5	22	2694/XV-9/54 LRS 28.9.1955	74A/4 & 74A/8
					2	173.5			
25	Talamunda	1576	1576	6	1	310	33	2680 XV-9/54 LRS 28.9.1955	74B/1 & 74A/4
					2	290			
					3	187.5			
					4	205			
					5	213.5			
					6	370			
26	Champapur	91.2	91.2	1	1	91.2	3	2094-XV-9/54 LRS - 6.8.1955	74B/1
27	Mahendra	2185.6	2185.6	6	1	227.5	27	2090XV-9/54 LRS - 28.9.1955	74B/5 & 74A/8
					2	195			

					3	310			
					4	440			
					5	525.6			
					6	487.5			
28	Ranalai	111.47	111.47	1	1	111.47	4	FS-365/99-56636 18.11.1999	74A/4/ & 74A/8
29	Dambadiha	330.6	330.6	1	1	330.6	11	FS-376/99-1036-R-6.1.2000	74A/8
Chandragiri Range									
30	Chandragiri	11066.8	11066.8	5	1	2275	84	2104-22/54-6.8.1955	74A/7
					2	2260.5			
					3	2335			
					4	2160			
					5	2036.3			
31	Guimera	6760	6760	17	1	365	59	2002-31/54/6.8.1055	74A/3 & 74A/7
					2	135			
					3	570			
					4	502.5			
					5	650			
					6	367.5			
					7	477.5			
					8	462.5			
					9	350			
					10	447.5			
					11	350			
					12	352.5			
					13	400			
					14	342.5			
					15	382.5			
					16	310			
					17	295			
32	Jodamba-A	1081.6	1081.6	3	1	437.5	22	S-78/57-1240 IR-	74A/7

								1.10.1957	
					2	330			
					3	314.1			
33	Jodamba-B	185.6	185.6	1	1	185.6	4	1240 LR-29.9.1957	74A/3 & 74A/7
34	Dandamera	998.4	998.4	5	1	225	18	S-78/57-1297 IR-1.8.1957	74A/3
					2	180			
					3	207.5			
					4	175			
					5	210.9			
35	Baliaganda	79.84	79.84	1	1	79.84	6	FS-374/99-62294-22.12.1999	74A/3
R.Udayagiri Range									
36	Ora (Badadev)	1541.69	1541.69	5	1	307.5	19	FS-372/99-61894 18.12.1999	74A/4
					2	416.69			
					3	267.5			
					4	330			
					5	220			
R.Udayagiri Range (P.R.F)									
37	Annasahi	214.39	214.39	1	1	214.39	8	58790/80-25.8.1980	74A/4
38	R. Udayagiri-S	171.62	171.62	1	1	171.62	8	58798-25.8.1980	74A/4
39	Sargisahi	82.23	82.23	1	1	82.23	6	352/80-4.9.1980	74A/4
40	Tabarada	212.41	212.41	1	1	212.41	12	5993/80-2.9.1980	74A/4
41	Badapur	236.38	236.38	1	1	236.38	7	5997-2.9.1980	74A/4
42	Naugada I	100.560	0	1	1	100.56			74A/4
43	Nuagada II	55.750	0	1	1	55.75			74A/4
44	R.Udayagiri -N -I	29.230	0	1	1	29.23			74A/4
45	R.Udayagiri -N-II	172.255	0	1	1	172.255			74A/4
Mohana Range									
46	Mohona B-I	110.140	0	1	1	110.14			

47	Mohona B-II	29.360	0	1	1	29.36			
Ramagiri Range									
48	Taralasingh	114.335	114.335	1	1	114.34	7	28861-28.4.1981	74A/8
49	Beddidng	59.23	59.23	1	1	59.23	5	5868-1/80 25.8.1989	74A/8
Kasinagar Range (P.R.F)									
50	Sara	940	356	3	1	322.5	18	94/99-25815 6.6.2000	65N/13&65M/16
					2	297.5			
					3	320			
Kasinagar Range (DPF)									
51	Maharajpeta	276	276	1	1	276	6	NA	65N/13
52	Vallada	1856	1856	6	1	372.5	23	R. No.20-14.11.1920	65N/13
					2	315.5			
					3	372			
					4	252.5			
					5	280			
					6	263.5			
53	Pedamadi	186.8	186.8	1	1	186.8	7	NA	65N/13
Devagiri Range									
54	Kurlanda	784	784	3	1	262.5	23	130-10/1911	74B/1
					2	324			
					3	197.5			
55	Parsamba	818	818	2	1	430	19	NA	74B/1
					2	388			
56	Jammi	22	22	1	1	22	2	NA	74B/1
57	Bayakonda	104	114	1	1	104	6	528-9.9.1919	74B/1
58	Pullikota	47	604	1	1	47	3	NA	74B/1
Mohendra Range									
59	Kanibhadra	76	76	1	1	76	4	NA	65N/13
60	Ghoroni	188	188	1	1	188	6	NA	74B/1
61	Kalasingh	220	220	1	1	220	8	NA	74B/5

Chandragiri Range									
62	Podakhal	796	796	2	1	365	12	NA	74A/7
					2	431			
63	T.Govindpur	1256.8	1256.8	4	1	321.1	24	NA	74A/6,74A/7
					2	470			
					3	260			
					4	205.7			
64	Taptapani	1210.8	1210.6	4	1	237.5	20	NA	74A/7
					2	290			
					3	345.8			
					4	337.5			
Devagiri Range (UDPF)									
65	Sukei	17	17	1	1	17	2	Not Notified	74B/1
66	Barlanda -Extn	324	324	1	1	324	8		74B/1
Kasinagar Range									
67	Sara -Extn	463.2		2	1	230	8		65N/13 & 65 M/16
					2	233.2			
Mohendra Range									
68	Durgam	1460	1460	4	1	400	13		74B/1 & 74 B/5
					2	290			
					3	410			
					4	360			
69	Mandasa-A	1480	1480	2	1	800			74B/5
					2	680			
70	Mandasa-B	4480	4480	3	1	1900			74B/5
					2	1250			
					3	1330			
71	Mandasa-C	318.32	318.32	1	1	318.32	6		74B/5
Chandragiri Range									
72	Kantasaru	599	599	2	1	262.5	13		74A/3 & 7

					2	336.5			
73	Allararamaguda IS Sanctuary area	5945.26	438	4	1	1291.5	27		74A/7 & 8
					2	1209.26			
					3	1918			
					4	1526.5			
74	P. Govindpur	2764	2764	7	1	480	35		74A/6 & 7
					2	470			
					3	332.5			
					4	427.5			
					5	375			
					6	341.5			
					7	337.5			
Mohana Range									
75	Antaraba	3211.2	3211	9	1	297.5	37		74A/3
					2	300			
					3	395			
					4	372.5			
					5	392.5			
					6	362.5			
					7	552.5			
					8	285			
					9	253.7			
76	Guluba-A	7592	7592	22	1	232.5	48		74A/3 & 65 M/15
					2	272.5			
					3	345			
					4	381.5			
					5	362.5			
					6	345			
					7	512.5			
					8	307.5			
					9	360			

					10	315			
					11	232.5			
					12	332.5			
					13	254.5			
					14	415			
					15	595			
					16	382.5			
					17	252.5			
					18	462.5			
					19	315.5			
					20	325			
					21	335			
					22	255.5			
77	Guluba-B	6868	6868	21	1	260	58		74A/3
					2	267.5			
					3	347.5			
					4	565			
					5	392.5			
					6	452.5			
					7	200.5			
					8	275			
					9	300			
					10	215			
					11	252.5			
					12	342.5			
					13	272.5			
					14	477.5			
					15	295			
					16	357.5			
					17	335			
					18	292.5			

					19	270			
					20	342.5			
					21	355			
78	Paniganda-W	21008	21008	41	1	770.5	55		74A/2,65M/14,15
					2	632.5			
					3	625			
					4	790			
					5	355			
					6	372.5			
					7	592.5			
					8	557.5			
					9	692.5			
					10	565			
					11	397			
					12	342.5			
					13	355			
					14	617.5			
					15	445			
					16	500			
					17	632.5			
					18	545			
					19	367.5			
					20	572.5			
					21	502.5			
					22	532.5			
					23	760			
					24	315.5			
					25	405			
					26	557.5			
					27	367.5			
					28	720			

					29	537.5			
					30	480			
					31	477.5			
					32	430			
					33	617.5			
					34	380			
					35	545			
					36	397.5			
					37	410			
					38	532.5			
					39	335			
					40	502.5			
					41	475			
79	Adava	2168.04	2168.04	7	1	317.5	18		74A/2 & 3
					2	285			
					3	307.5			
					4	265			
					5	255			
					6	375			
					7	363.04			
80	Mohana-A	800	328.68	3	1	292.5	15		74A3 & 74A/7
					2	207.5			
					3	300			
81	Harabhangi	3400	3400	10	1	407.5	40		74A/3
					2	427.5			
					3	382.5			
					4	397.5			
					5	397.5			
					6	287.5			
					7	247.5			
					8	295			

					9	335			
					10	222.5			
82	Nalaghat	13502	13502	35	1	537.5	62		74A/2,A/3, 65M/14 & M/15
					2	319.5			
					3	412.5			
					4	447.5			
					5	450			
					6	415			
					7	377.5			
					8	490			
					9	397.5			
					10	380			
					11	392.5			
					12	495			
					13	380			
					14	300			
					15	332.5			
					16	257.5			
					17	467.5			
					18	382.5			
					19	405			
					20	397.5			
					21	487.5			
					22	365			
					23	465			
					24	285			
					25	395			
					26	332.5			
					27	350			
					28	380			

					29	345			
					30	317.5			
					31	390			
					32	342.5			
					33	300			
					34	340			
					35	370			
83	Khariguda	1759.5		5	1	297.5	19		74A/3 &74A/7
					2	377			
					3	290			
					4	360			
					5	435			
84	Damadua	2810	2810	6	1	414.37	18		74A/2
					2	454.18			
					3	486.89			
					4	445.37			
					5	499.4			
					6	509.79			
85	Paniganda-E	960.8	960.8	3	1	332.5	13		74A/2
					2	338.3			
					3	290			
86	Ghodapanka	4110		10	1	447.5	36		74A/2 & 74A/6
					2	287.5			
					3	525			
					4	230			
					5	305			
					6	510			
					7	447.5			
					8	355			
					9	642.5			
					10	360			

R.Udayagiri Range									
87	Rugeisingh	246.08		1	1	246.08	7		74A/3
88	Gouli	225.6		1	1	225.6	4		74A/4
89	R. Udayagiri W	1638	1638	5	1	352.5	30		74A/4
					2	332.5			
					3	415			
					4	265			
					5	273			
90	Ratanga	959.51	2564	3	1	250	46		74A/4
					2	260			
					3	449.51			
91	Jhalarsingi	167.67	647.2	1	1	167.67	9		74A/4
92	Manikpur	2012.8	2012.8	7	1	297	14		74A/4
					2	342.8			
					3	304.5			
					4	284.5			
					5	225			
					6	282			
					7	277			
93	Tandiguda	292.22	292.22	1	1	292.22	10		74A/4
94	Chapulikirma	1514.116	1514.116	6	1	190	26		74A/3 & 4
					2	350			
					3	257.5			
					4	195			
					5	209.116			
					6	312.5			
95	Kijanga –E	1193.6		3	1	307.5	34		74A/4
					2	398.1			
					3	488			
96	Kijanga- W	880		3	1	202.5	23		74A/4
					2	380			

					3	297.5			
97	Leoba	2063.6		8	1	127.6	28		74A/4
					2	240			
					3	172.5			
					4	543.5			
					5	162.5			
					6	310			
					7	290			
					8	217.5			
98	Keradanga	3383.6		8	1	519.5	37		74A/4 &65M/16
					2	520			
					3	471.5			
					4	219.6			
					5	303			
					6	485			
					7	421			
					8	444			
99	Mundamuha	1546.8		5	1	312.5	35		74A/3 & 4
					2	202			
					3	412.5			
					4	355			
					5	264.8			
100	Antarada	719.75		2	1	344.75	11		74A/4
					2	375			

Ramagiri Range

101	Jamdhol	437.5		1	1	437.5	9		74A/8
102	Chellagada	289		1	1	289	7		74A/4
103	Mahendragada	17	17	1	1	17	2		74A/8
104	Tikamal	1450		4	1	415	31		74A/4
					2	312.5			
					3	390			

					4	332.5			
105	Randiba	4500		11	1	150	48		74A/4 & 8
					2	180			
					3	230			
					4	285			
					5	405			
					6	520			
					7	590			
					8	557.5			
					9	595			
					10	542.5			
					11	445			
106	Sialilati	670.13	670.13	2	1	220.13	22		74A/8
					2	450			
107	Poipani	1416.96	1416	4	1	360	21		74A/8
					2	315			
					3	395			
					4	346.96			
108	Dhoba-Dhoboni	283.88	283	1	1	283.88	8		74A/7
109	Ramarigi	253.7	253.9	1	1	253.7	6		74A/8
110	Poinda	342.7	346.79	1	1	342.7	6		74A/8
111	Raisingh	3329.28	3329.28		1	420	32		74A/8
					2	327.5			
					3	235			
					4	272.5			
					5	465			
					6	435			
					7	407.5			
					8	215			
					9	332.5			
					10	219.28			

FOREST CONSERVATION ACT

PROFORMA-I

QUARTERLY PROGRESS REPORT ON COMPENSATORY AFFORESTATION WORK IN RESPECT OF PARLAKHEMUNDI DIVISION FOR THE QUARTER ENDING JANUARY - 2017.

Sl No.	Name of the project	Govt.of India approval order No.& date	Nature of project	Location of the project	Forest area approved for diverted (in ha.) Kisam of forest land	Stipulation for Compensatory Afforestation (in ha.)			Amount to be deposited by the User Agency (in Rs.)	Amount actually deposited by the User Agency		Funds, if directly placed with M.D., OFDC.Ltd	Total amount deposited (in Rs.)
						Forest land	Non-forest land	Total		Through the DFO sent to PCCF (O) letter No.& date	Funds directly placed with PCCF (O)		
1	2	3	4	5	6	7	8	9	10	11	12	13	14
1	Khairabanka M.I.P.	No-111/90-FC dated. 27.07.1990	Minor irrigation project	Under Berhmpur Division	27.427	--	27.427	78.713	--	3,50,517.00	--	--	3,50,517.00
2	Gopalagonda M.I.P	No.8-112/90-FC dated. 06.08.1990	Minor irrigation project	Desipur	Jhatibana t = 51.286	--	51.286		--	6,55,435.00	--	-	6,55,435.00
3	132-KVDC line Akusingi to Parlakhemundi	8-180/ 94-FC, dated. 14.09.1994	Transmission line	Kurlunda R.F	Kurlanda Reserve Forest = 0.5481	--	--	--	--	14,000.00	--	--	14,000.00
4	Baijhalanal M.I.P.	No. 8-41-98 FC 14.11.2005	Minor Irrigation Project	Parsamba & Kurlunda R.F = 77.52+Gramya Jangal= 2.227	79.747	--	79.747	79.747	--	40,00,000.00	--	--	40,00,000.00
5	220 KVDC line Therubali to Narendrapur, Koraput & Ganjam Dist.	No.8-11/93-FC dated 19.1.96	Transmission line	Adava , Birikote & Liliguda	Gramya Jangal= 98.675	--	98.675 concerned to paralakhemundi Division.	98.675	--	11,34,763.00	--	--	11,34,763.00
6	Jharabandha M.I.P. Final Approval letter (Stage-II)	8-342-FC, dated. 04/09/09 Stage-2	Minor Irrigation Project	Guburiguda & Chandiput	Village Jangal forest = 3.896+Patro Jangal = 0.067=3.963	--	3.963	3.963	--	38,20,600.00 including N.P.V etc.	--	--	38,20,600.00

7	Chheligada M.I.P.	No.8-47/02/FC dated 16/17.10.2002 (Stage - I)	Midium Irrigation Project	Kaviti,Talada, Kuanpada,Tiligaon, Sindhiba, Nuagada, Sugaba, Nisangpur, Chheligada, Dumba	Village Forest=159.895	--	159.895	159.895	-Nil-	3,94,73,777.00 including N.P.V etc.	--	--	3,94,73,777.00

Area afforestated (in Ha.)			Amount Spent (in Rs.)		Balance area to be afforestated (in Ha.)				Remarks
ForestLand	Non Forestland	Total	During the Quarter	Till end the Quarter	Forestland	Name of the site	Non forest land	Total	
15	16	17	18	19	20	21	22	23	24
--	76 Ha.	76 Ha.	--	--	--	--	2.713 ha.	2.713 Ha.	Plantation over 68 Ha.has been raised by OFDC Ltd. and over 8 Ha. by Social Forestry Project since long and area of 2.713 ha. has been left unplanted due to encroachment the Tahsildar Degaphandi has been requested for eviection / identify another the site for compensatory afforestation vide this office letter No. 6042 dated 14.11.2000 and ending this office memo no. 2210 dated. 21.5.2011.
--			--	--	--	--			
--	--	--	--	--	--	--			No condition for Comp.Affn. as the forest land diverted is less than 1.0 Ha.
--	--	--	--	--	--	--	79.747 Ha.	79.747 Ha.	Comp.Affn.could not taken up that identified non-forest land has been encroached and Cashew trees planted by the tribals of since of 8-9 years. This report has been submitted to C.F.B.C vide this office memo no 1118 dated 14.3.2007 . Moreover the Project has not yet been opposition by the Local people.

--	98.675 ha.	98.675 ha.	--	--	--	--	--	--	--
--	--	--	--	--	--	--	3.963	3.963	ANR with gap planting has already been done.
--	--	--	--	--	--	--	159.895	159.895	Complance to the condition of Stage-1 has already been furnished vide this office letter no.3350 Dated/ 30.7.09 and subsquant clarifiction vide this office memo No. 1404 dated 31.3.2010 final approval under stage -2 is awaited . The Certificate under Forest Right Act by the Collector is yet be furnished.

FORMA - II

Sl. No.	Name of the project	Location of the project	Non-forest land identified (in Ha.)	Details of area identified						Details of area planted					Year of planting	Total area planted in Ha.	Deviation of location, if any change made/reason to be submitted	Whether site specific scheme submitted as asked for	Progress of Nursery	Plantation planted	No. of seedlings planted	Whether mutation of Non-forest land identified has been done (details) to be mentioned	Whether proposal for for declaration of Non-forest land as P.F. & present land position to be intimated
				Tahasil	Village	Khata No.	Plot No.	Kissam	Area in Ha.	Tahasil	Village	Khata No.	Plot No.	Kissam									
1	2	3	4	5	6	7	8	9	10	11	12	13	14	15	16	17	18	19	20	21	22	23	24
1	Khairabanka M.I.P.	Sunaripali near	Included Gopalgonda	Degaphandi	Deseipur	20	206/1,207/1,	Gochar	78.713	Digaphandi	-	-	-	-	-		-	-	-	76.00 ha.	-	Not Done	Plantation over 68 Ha.has been raised by

2	Gopalagonda M.I.P	Patopuru	M.I.P				209/2, 208/2 & 210																OFDC Ltd. and over 8 Ha. by Social Forestry Project since long and area of 2.713 ha. has been left unplanted due to encroachment the Tahsildar Degaphandi has been requested for eviection / identify another the site for compensatory afforestation vide this office letter No. 6042 dated 14.11.2000 and ending this office memo no. 2210 dated. 21.5.2011.
3	132-KVDC line Akusingito Parlakhemundi	Kurlanda D.P.F	--	--	--	--	--	--	--	--	--	--	--	--	--	--	--	--	--	--	--	--	No condition for compensatory Afforestation as forest land is less than 1 Ha.
4	Baijhalanal M.I.P.Final approval No. 8-41-98 FC 14.11.2005 - 2 -	Parsamba & Kurlunda DPF	87.115	Parlakhemundi	Rayagada	742	16,18 / 1561, 12,13 ,14 & 15	Patita	87.115	--	--	--	--	--	--	--	--	--	--	--	--	--	Comp.Affn.could not taken up that identified non-forest land has been encroached and Cashew trees planted by the tribals of since of 8-9 years. This report has been submitted to C.F.B.C vide this office memo no 1118 dated 14.3.2007 . Moreover the Project has not yet been done

5	220 KVDC line Theruba li to Narendr apur, Koraput & Ganjam Dist.	Adav a & Biriko te	98.675	Mohana	Liligu da, Konte ikoli, Biriko te	83/1, 51/1, 250/1	538,5 ,174, 159 2/501 , 714, 876,7 16 & 723	Patita -do- -do-	72.62 0 10.16 0 15.89 5	Moha na	Lilgud a	83/1	538,5 ,174, 159	Pat ita	2005-06	98.67 5	--	--	--	98.675	29603 Nos.	Done	--
6	Jharaba ndha M.I.P. Final Approva l letter (Stage-II)	Gubu rigud a & Chan diput	3.963	Mohana	Gubu rigud a	72/1	46	Patita	3.963	--	--	--	--	--	--	--	--	--	--	--	--	Done	ANR with gap planting has already been done.
7	Chhelig ada I & P	Kaviti , Talad a Kuan pada Telig aon Sindh ab Nuag aon Suga nda Nisan gpur Chhel igada	159.895	R.Uday agiri	Tubur uba Jhad arand iba Dera ba	26 37 93	1,9,2 01,20 2 438,4 42,44 1 & 145 1,87, 88 & 89	-do- -do- -do-	64.41 0 53.12 5 42.36 0	--	--	--	--	--	--	--	--	--	--	--	--	--	Complance to the condition of Stage-1 has already been furnished vide this office letter no.3350 Dated/ 30.7.09 and subsquant clarifiction vide this office memo No. 1404 dated 31.3.2010 final approval under stage -2 is awaited . The Certificate under Forest Right Act by the Collector is yet be furnished.

PROFORMA - III

Name of the Division	Name of the District	Name of the Project	Physical Target in Ha. (year-wise)	Phycical achievement in Ha. (year wise)	Financial requirement againest each case	Funds allotted againest each	Fund utilized till the quarter against	Remarks

			2015-16	2016-17	2015-16	2016-17		case	each case	
1	**2**	**3**	**4**	**5**	**6**	**7**	**8**	**9**	**10**	**11**
Paralakhemundi	Gajapati	--	--	--	--	--	--	--	--	--

Important destinations / ecotourism spots of Paralakhemundi Division:-

1. Lakhari-Valley Sancturary

   Forest Division: Paralakhemundi (T) Forest Division

   District: Gajapati boundring portion of Ganjam District.

   Date of notification: 08 Feb. 1985,

   Notified Area: 185.87sq.kms subsequently reduced to 174.95 Sq.kms.

This sanctuary is located in the district of Gajapati is rich with tropical mixed deciduous forest, hills, perennial water sources and a variety of wildlife such as Leopard, Porcupine, Pangolin, Giant Squired, Civet, Otter, Wolf, Peafowl, Parakeet, Owl, Myna, Heron, Hornbill, Hyena, Elephant, Deer, Sambar and a variety of birds and reptiles. This sanctuary can be approached from Berhampur, Taptapani (famous for its hot water spring) and Chandragiri. The sanctuary spreads over an area of around 175 sq.kms. the place has a tropical climate and receives a huge amount of rainfall each and every year.

2. Picturesque Mahendragiri hills (abode Lord Parsuram according to Hindu Mythology) is about 65KMs form Paralakhemundi. It is reach ecologically as well as lot of archaeological evidences. Gudguda Waterfall on Mahendratanaya River is on the way.
3. Gandagati : A beautiful waterfall situated at about 30 KMs. form Paralakhemundi. There is the largest in Asia Budhist monastery have been constracted.

THEFT PRONE/ PROBLEMATIC AREAS OF PARALAKHEMUNDI FOREST DIVISION

The theft prone areas of Paralakhemundi Forest Division are as detailed below**.**

Name of the Range **Theft prone/ Problematic areas of the Range**

1. Chandragiri : Bhismagiri, Phasiguda, Kandhadeuli, Kusapur,Babulibandha, Juanapalli, Dharamapur, Meghajoli, Kanchamali etc.

2. Mohana Range : Panigonda

3. R.Udayagiri : Podu cultivation is the main problem in this Range.

4. Mohendra : Labanyagada, Gondahati, Koinpur, Kinchilingi, Muktapur.

5. Devagiri : Gumma,Gaiba, Serango, Sara, Kasinagar etc.

6. Ramagiri : Podu cultivation is the main problem in this Range.

Devagiri and Mohendra Ranges of this Division are adjoining to the inter state boundary of the Andhra Pradesh over a distance of 181 K.Ms. The villages of the border area are fully depending on the forests of this Division for their daily requirement of forest materials. Further the smugglers are also attracted to the valuable forests of the above three Ranges for their personal gain. They are entering into the forest with lethal arms and weapons with gang in the dead night. Similarly the forest area of Chandragiri and Mohana Range are adjoining to Ghumsur South Division are also theft prone areas.

MINOR FOREST PRODUCE (N.T.F.P)

The Government in their Resolution No.5503/F&E dated 31.03.2000 had vested in the Grampanchayats the authority to regulate the purchase procurement and trade in 68 (Sixty Eight) Minor Forest Produce brought to their respective territories.

As per instructions contained in 3(e) of the Resolution, the dealers registered by the Grampanchayats will have to furnish a monthly return to the concerned Range Officer indicating the item of M.F.P. procured, quantity procured and the Grampanchayat from which procurement was made during the month, but it is ascertain that non of the Traders have furnished the monthly returns before any of the Range officers of Paralakhemundi Division.

In this connection the Dist. Panchayat Officer, O/o the Collector, Gajapati requests vide this office memo No.3612 dated 29.6.2002 for obtain the monthly returns from concerned Sarapancha of Gramapanchayats. But non-of the returns has been received by the 35 undersigned till today. Due to non-receipt of the authorities are again reminded for submission of the returns.

Taptapani Deer Park

Gandahati Waterfall

Lakhary Valley Sanctuary

Important contact nos of RTO, Gagapati:

Name & Designation	Mobile No.
SRI GANESWARA KANHAR ,O.A.S-I(JB), R.T.O	9438606329
SRI SIBA PRASAD SUBUDHI,Jr M.V.I,I/C- M.V.I	8984846536
DILLIP KUMAR PANI, Sr.Clerk.	8895041211
SRIDHAR NAYAK, JR .CLARK	9439889343
SANIA NAYAK, JR.CLARK	9437879740
SANJAY KU.PATTNAIK , ASST. PROGRAMMER	8895900811
TAPTANATH ROUT , OMVD	9040119424
SOUMENDU KANTA DASH , SMART CHIP	9861332675
SANDOSH GOUDA, SMART CHIP	9861504062
N. MAHESH, D.E.O	9040896654
BIBEKANANDA SABAR, S.T.O	9439524284

RAJESH MISSAL, P.T.O	8763593697
BISWAJIT RAITA, P.T.O	9438788874
SUJIT KUMAR DASH, INTERCEPTOR OPERATOR	9778717003
SANTOSH KU.PANDA, INTERCEPTOR DRIVER	9438303096
BIBEKANANDA RAUT, S.T. HELPER	8763354892
BHASKAR PANNADA, P.T. HELPER	9439158694
SAMIR MANDAL, P.T. HELPER	9438297436
GAKULA GOUDA, PEON	9861959930
RAJESH SINGH, PEON	9439307088
HONY BISWASRAY, PEON	9439644673
PURNA CHANDRA PANDA, DRIVER	9437833230
MOHAN, SECURITY GARD	9040370521
SURYANARAYANA ALLADA, SECURITY GARD	7205160230
PRABIN SABAR, SECURITY GARD	8895459087

BLOCK R UDAYGIRI:

Block/ Tehsil Level				
Sl. No.	Office/ Institution	Name & Designation	Mobile No.	Office Phone No.
1	R.Udayagiri Block Hq.	BDO	8280405113	
	R.Udayagiri Block Hq.	AEE	9439362450	
	R.Udayagiri Block Hq.	GPEO	9438686231	
	R.Udayagiri Block Hq.	WEO	7750048388	
	R.Udayagiri Block Hq.	BSSO	9937989586	
	SDPO, Office, R.Udayagiri	Shri Rabi Narayan Barik OPS,SDPO, R.Udayagiri	9437041076	06817-240340
	Police Station, R.Udayagiri	Shri Prabhakar Panda, Inspector of Police,	9437253888	06817-240230

		IIC, R.udayagri, PS		
	Police Station, R.Udayagiri	Sri Karunakar Sahu, Sub-Inspector of police	9937069400	
	Police Station, R.Udayagiri	Sri Prafulla Chandra Pradhan, Sub- Inspector of police	9861155301	
	Police Station, R.Udayagiri	Sri Arat Tran Nayak, Asst. Sub-Inspector of police	8456922948	
	Police Station, R.Udayagiri	Sri Krushna Chandra Mandal, Asst. Sub-Inspector of police.	9439467759	
	Police Station, R.Udayagiri	Sri Prabhakar Ganta, OASI of police	9439685863	
	Police Station, R.Udayagiri	Sri John Sabara, OASI of Police	9439356720	
	Police Station, Ramagiri	Sri Alok Ranjan Jagdal Sub-Inspector of Police, OIC, Ramagiri	8895563769	06817-252722
	Fire Station, R.udayagiri	Sri Andriya Tate, SI of Fire station.	9937766206	
	CHC, R.Udayagiri	M.O, I/C, Dr. J.K. Dash	9439984074	06817-240366
	PHC (N) Chelligada	M.O, Dr. N. Ranasingh	9078790662	
	PHC (N) Deraba	M.O, Dr. P.Hari Prasad	9861379691	
	PHC (N) Ramagiri	M.O, Saroj Ku. Purohit	9439984075	

Block/ Tehsil Level NUAGADA				
Sl. No.	Office/ Institution	Name & Designation	Mobile No.	Office Phone No.
1	Nuagada Block Hq.	BDO	8895466356	
	Nuagada Block Hq.	AEE	9438325027	
	Nuagada Block Hq.	GPEO	9438603639	
	Nuagada Block Hq.	WEO	9437621837	
	Nuagada Block Hq.	BSSO	9439525726	
	SDPO, Office, R.Udayagiri	Shri Rabi Narayan Barik OPS,SDPO, R.Udayagiri	9437041076	
	Police Station, Serango	Shri , R. N Patra Inspector of Police, IIC, R.udayagri, PS	9438916711	
	Police Station, Khajuripada	Sri N.N Pradhan Sub-Inspector of police	9437224583	
	Fire Station, R.udayagiri	Sri Andriya Tate, SI of Fire station.	9937766206	
	CHC, Khajuripada	M.O, I/C, Dr.		
	PHC (N) Nuagada	M.O, Dr. N. Ranasingh		
	PHC (N) Kerdang	M.O, Dr. P.Hari Prasad		

OFFECE OF THE EXECUTIVE ENGINEER L I DIVISION,PARALAKHEMUNDI,GAJAPATI

SL NO	NAME OF THE EMPLOYEE	DESIGNATION	CONTACT NO.	JOB RESPONSIBILITY
1	Sri Bhaskar Behera	Executive Engineer L.I. Division, Paralakhemundi.	9438182717	Executive Authority for implimantation of all works related to Lift Irrigation and Deep Borewell/Shallow TW etc in Gajapati District
2	Sri Rama Chandra Behera	I/C Assistant Engineer (Civil) L.I. Sub-Division, Paralakhemundi. Junior Engineer,L.I. (Civil) Section Paralakhemundi. I/C Junior Engineer (Civil) L.I. Section Kashinagar. I/C Estimator, L.I. Division, Paralakhemundi.	9437622282	Preparation of estimate Tender work and I/C Asst Engineer,I/C J E of Kashinagar, Gosani,and Gumma Block
3	Sri Satyanarayan Rana	Assistant Engineer (Civil) L.I. Sub-Division, Mohana	9437645320	Asst Engineer of L.I. Sub-Division Mohona .
4	Sri Krushna Chandra Mishra	Junior Engineer (Civil) L.I. Section, Rayagada	9438427676	J.E. L.I. Section Rayagada
5	Sri Bighneswar Singh	Junior Engineer (Civil) L.I. Section, Mohana	9437383301	J.E. (civil) of L.I. Sub-Division Mohona
6	Sri Ahamod Gullam	Junior Engineer (Elect) L.I. Section, Paralakhemundi	9437372639	J.E. Electrical Of This Division
7	Sri Suresh Kumar Choudhury	Divisional Accountant	9439961708	Accounts and UC of different Schemes
8	Sri Dayanidhi Pandy	Head Clerk	9439323797	Cashier of this Division and I/C Head Clerk
9	Sri Sudhira kumar Muni	Junior Typist	8895728311	Sub-Divisional Clerk

10	Sri D. Chandra Rao	LVO	9938412485	Jeep Driver (LVO)
11	Sri. Trinatha Maharana	Wireman	9861361767	Wiremen

Sl. No.	Name of the Muncipalty Employee	Designation	Phone No.
1	Sri Sibaprasad Mahankudo	Accountant	8763458269
2	Sri Suresh Panigrahy	OTS	9437233517
3	Sri P. Sankar Rao	T.S.	9437658913
4	Sri Ganesh Prasad Patro	J.E. (LFS)	9853483228
5	Sri D. Yudhistir	J.E. (BRGF)	9437839220
6	Sri Sanjib Champati	A.E (BRGF)	8763589127
7	Sri Ghana Syam Behera	OTS	8895670495
8	Pradeep Kumar Pradhan	D.E.O.	9778023294
9	Sri Pravakar Sahoo	W.M	9692832885
10	Sri Rajesh Kumar Beborta	Peon	9439805976
11	Sri N.Murali Mohan Rao	Peon	9692076178
12	Sri B. Bhimudu	Peon	7735287206
13	Sri Brundaban Pani	OTS	
14	Sri Gangadhar Khanaja	OTS	9861305194
15	Sri A. Durga Prasad	OTS	9861474343
16	Sri V. Laxman Rao	OTS	9040114085
17	Sri Biswajit Dash	Jr. Asst.	8093249770
18	Sri Jaya Kumar Sahu	Jr. Asst. (Contractual)	9437037216
19	Sri Kameswar Mohanty	Jr. Asst. (Contractual)	9937496878
20	Sri Pradeep Kumar Samal	Jr. Asst.	9778406154
21	Sri Y. Gaddayya	OTS	9438603036
22	Sri Girish Ch. Behera	Peon	9090545775
23	Sri Aliya Sabar	OTS	9438075720

24	Smt. T. Hemalata	Peon	9861682926
25	Smt. Sudeshna Subudhi	Peon	9778098644
26	Sri Bhaktabasla Rauta	Peon	9778441249
27	Sri Hari Krushna palaka	OTS	9861474345
28	Sri Dinesh Kumar Padhiary	MIS Programmer	9556566234
29	Sri Biranchi Prasad Mishra	Amin	9861332955
30	Sri Manoj Kumar Satapathy	BC	9861641667
31	Smt. Ujalata Swalsingh, CO, SJSRY	C.O.	9439260553
32	Miss Indira Gouda, CO, SJSRY	C.O.	7735596806
33	Smt. Rashmita Nayak, CO, SJSRY	C.O.	9861348698
34	Sri T. Hari Babu	R.R. Driver	9778686665
35	Sri P. Durga Rao	Peon	7735598363
36	Sri Banshi Dhar Patnaik	Peon	9861437392
37	Sri Fakeer Behera	Peon	9090890486
38	Sri V. Linga Raju	Peon	9861532629
39	Sri Balinky Barik	Peon	9861261063
40	Smt. Kuntala Kumari Panda	Peon	7894824601
41	Sri Surgya Narayana Mahankuda	N.W	9861666771
42	Smt. Hemalata Mishra	Peon	9861682926
43	Sri Pradeepta Kumar Lima	Zamadar	9861062778
44	Sri Bada Krishna	Sweeper (I/c Zamadar)	9692131513
45	Sri Ram Prasad Jena	Zamadar	9692711050
46	Sri N. Simanchala	Zamadar	9438662164
47	Sri N. Harikrushna	Sweeper (I/c Zamadar)	7205479421
48	Sri Y. Sankar Rao	Outsourcing Driver	9337081074
49	Sri P. Rajeswar Rao		9692172427

Banking sector information:

BLOCK BRANCH WISE DATA ON DDMA (AS ON 31.03.2017)

S. No.	Name of the Bank Branches	*DEPOSIT (Rs. In Lakhs)*	*ADVANCE (Rs. In lakhs)*	*No. of Persons covered*		
				PMSBY	*PMJJBY*	*APY*
PARALAKHEMUNDI (GOSANI) BLOCK						
1	Andhra Bank,Jajpur	1378.00	209.00	329	108	3
2	Andhra Bank, Paralakhemundi	9932.00	3226.00	622	306	156
3	Bank of India, Paralakhemundi	1188.00	468.00	6	252	4
4	BCCB, Garabandha	154.65	138.57	0	0	0
5	BCCB, Paralakhemundi	3465.42	2964.92	0	0	0
6	BCCB, Mahila Br., Paralakhemundi	1455.35	53.53	0	0	0
7	Canara Bank, Paralakhemundi	617.00	513.00	256	105	2
8	CBI, Paralakhemundi	1894.93	478.30	404	148	15
9	Corpo. Bank, Paralakhemundi	434.82	178.71	220	2	11
10	HDFC Bank, Paralakhemundi	2747.00	425.00	455	280	0
11	IB, Garabandha	1925.00	345.00	186	56	5
12	IB, Kharasanda	2251.00	685.00	255	263	1
13	ICICI Bank, Paralakhemundi	2400.00	700.00	52	24	0
14	IDBI, Paralakhemundi	1950.00	636.00	150	250	45
15	IOB, Paralakhemundi	972.00	212.00	304	256	8
16	OBC, R. Sitapur	615.00	356.00	1002	136	19
17	PNB, Labanyagada	2860.00	855.00	426	186	3
18	PNB, Paralakhemundi	1327.00	275.00	295	119	18
19	SBI, Garabandha			155	80	0
20	SBI Bzr. Br.,			386	180	1

	Paralakhemundi					
21	SBI, Gurandi			789	356	0
22	SBI, PKD			4895	1654	189
23	UBI, Gosani	2785.00	897.00	386	159	1
24	UBI, Paralakhemundi	1644.00	304.00	241	108	5
25	UCO, Paralakhemundi	900.00	152.00	308	185	1
26	UGB, Gurandi			56	150	0
27	UGB, Paralakhemundi	6865.00	1176.00	3004	215	0
28	UGB, Uppalada			124	85	0
TOTAL :		**49761.17**	**15248.03**	**15306**	**5663**	**487**
KASHINAGAR BLOCK/NAC						
1	Andhra Bank, Kashinagar	3212.00	952.00	860	127	39
2	Andhra Bank, Ranipentha	311.00	70.00	0	0	0
3	Axis Bank, PKD	2800.00	500.00	540	71	0
4	BCCB, Kashinagar	1675.89	1627.05	0	0	0
5	SBI, Kashinagar			285	230	20
6	UGB, Hadubhangi			425	120	0
7	UGB, Khandava			287	87	0
8	Union Bank, PKD	5677.56	1201.02	206	144	25
TOTAL :		**13676.45**	**4350.07**	**2603**	**779**	**84**

RAYAGADA BLOCK						
1	SYNB, Rayagada	3283.00	1254.00	210	111	25
2	SBI, Rayagada			306	187	30
3	UGB, Narayanpur			197	53	0
TOTAL :		**3283**	**1254**	**713**	**351**	**55**
S. No.	**Name of the Bank Branches**	***DEPOSIT (Rs. In Lakhs)***	***ADVANCE (Rs. In lakhs)***	***No. of Persons covered***		
				PMSBY	***PMJJBY***	***APY***
GUMMA BLOCK						
1	BOB, PKD	2972.00	801.00	1580	834	36

2	IB, PKD	5434.00	1029.00	304	184	16
3	SBI, Gumma			587	348	25
4	SBI, Serango			156	48	10
5	UGB, Hadubhangi			252	147	0
TOTAL :		**8406**	**1830**	**2879**	**1561**	**87**
NUAGADA BLOCK						
1	PNB, R.Udayagiri			152	55	5
2	SBI, Khajuripada			504	248	14
3	SYND Bank, Nuagada	2257.00	632.00	202	110	20
TOTAL :		**2257.00**	**632.00**	**858**	**413**	**39**
R.UDAYAGIRI						
1	BCCB, R.Udayagiri	800.95	873.56	0	0	0
2	SBI, Mahendragada			806	334	48
3	SBI, R.Udayagiri			955	201	72
4	UGB, Cheligada			291	175	0
5	UGB, Ramagiri			309	129	0
TOTAL :		**800.95**	**873.56**	**2361**	**839**	**120**
MOHANA						
1	CB, Chandragiri	3548.00	1988.00	452	87	36
2	CB, Sikulipadar	1954.00	789.00	154	56	10
3	ICICI Bank, Chandragiri	0.00	0.00	0	0	0
4	ICICI Bank, Mohana	0.00	0.00	0	0	0
5	IB, Chanidput	2684.00	987.00	286	56	24
6	SBI, Mohana			686	248	68
7	UBI, Aligonda	1687.00	355.00	204	87	18
8	UBI, Mohana	3565.00	1158.00	345	34	78
9	UGB, Mohana			185	54	0
10	UGB, Adava			298	89	0
TOTAL :		**13438**	**5277**	**2610**	**711**	**234**

District Child Protection Unit (DCPU)

Introduction : The District Child Protection Unit (DCPU) aimed at building a protective environment for children in difficult circumstances, as well as other vulnerable children. The scheme would set up a child protection data management system to formulate and implement effective intervention strategies and monitor their outcomes. Regular evaluation of the programmes and structures would be conducted and course correction would be undertaken.

Objective : The DCPU shall coordinate and implement all child rights and protection activities at district level. Specific functions of the DCPU shall be to:

(i) Contribute to effective implementation of child protection legislations, schemes and achievement of child protection goals laid out in the National Plan of Action for Children. In doing so, the DCPU will follow national and state priorities, rules and guidelines.

(ii) Ensure that for each child in need of care there is an individual care plan and that the plan is regularly reviewed. Monitor the implementation of the plan.

(iii) Identify families at risk and children in need of care and protection through effective networking and linkages with the ICDS functionaries, Specialized Adoption Agencies (SAA), NGOs dealing with child protection issues and local bodies, viz. PRIs and Urban Local Bodies, etc.;

(iv) Assess the number of children in difficult circumstances and create district-specific databases to monitor trends and patterns of children in difficult circumstances;

(v) Map all child related service providers and services at district for creating a resource directory;

(vi) Identify and support credible voluntary organizations to implement program components of the ICPS;

(vii) Support implementation of family based non-institutional services including sponsorship, foster care, adoption and after care;

(viii) Ensure effective implementation of the Juvenile Justice (Care and Protection of Children) Act, 2000 and its Amendment Act, 2006 at district/city levels by supporting creation of adequate infrastructure, viz. setting up JJBs, CWCs, SJPUs in each districts and homes in a cluster of districts as required;

(ix) Ensure setting up of District, Block and Village level Child Protection Committees for effective implementation of programs, as well as discharge of its functions;

(x) Facilitate transfer of children at all levels for either restoration to their families or placing the child in long or short-term rehabilitation through sponsorship, kinship care, in country adoption, foster care, inter-country adoption and placement in institutions;

(xi) Facilitate effective implementation of other legislations for child protection in the district, viz. Hindu Adoption and Maintenance Act (HAMA) 1956; Guardians and Wards Act (GAWA) 1890; Child Labour (Prohibition and Regulation) Act 1986; Child Marriage and Restraint Act 1979 and Immoral Traffic Prevention Act 1986, Pre-Conception and Pre-Natal Diagnostic Techniques (Prohibition of Sex Selection) Act 1994, Protection of children from Sexual Offence Act,2012, CPCRC Act,2005 etc. and any other Act that comes into force for protecting child rights;

(xii) Network and coordinate with all government departments to build inter-sectoral linkages on child protection issues, including Departments of Health, Education, Social Welfare, Urban Basic Services, Backward Classes & Minorities, Youth Services, Police,

Judiciary, Labour, State AIDS Control Society, among others;
(xiii) Network and coordinate with voluntary and civil society organizations working in the field of child rights and protection;
(xiv) Develop parameters and tools for effective monitoring and supervision of ICPS in the district;
(xv) Supervise and monitor all institutions/agencies providing residential facilities to children in district;
(xvi) Train and build capacity of all personnel (Government and Non-government) working under child protection system to provide effective services to children;
(xvii) Encourage voluntary youth participation in child protection programs at district, block and community levels;
(xviii) Organize quarterly meeting with all stakeholders at district level including Childline Services, SAA, superintendents of homes, NGOs and members of public to review the progress and achievement of child protection activities;
(xix) Liaison with the SCPS, SARA and DCPUs of other districts;
(xx) Provide secretarial support to the DCPC;
(xxi) Maintain a database of all children in institutional care and non-institutional care at the district level. This Data Management System will ultimately be uploaded onto a comprehensive, integrated, live database for children in care and in need of care in the country- the 'TrackChild'.

Date of initiation : 15.03.2013

Location : District Child Protection Unit, At- krishnanagar, Near ITDA Office, Paralakhemundi, Gajapati. Off Ph. No. 06815-222586, dcpo.gajapati.od@nic.in , dcpugajapati@gmail.com

Structure of DCPU :

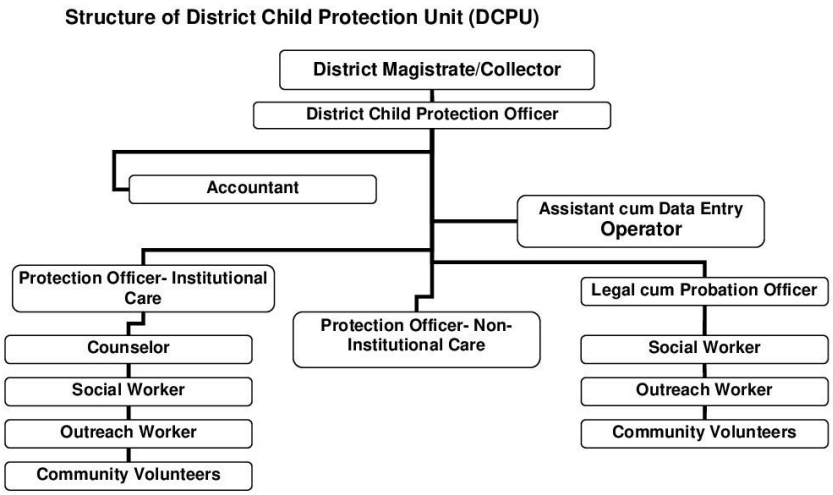

Activities :

1. Coordination with all line departments for ensure best interest of Children.
2. DCPU combating against trafficking with all structure of ICPS.
3. Organizing various training programmes for stakeholders of ICPS.
4. Creating awareness among public on Child Right & Child Protection.
5. Rehabilitation of Child Labour and strenghing of their family.
6. Rehabilitation of POCSO victims & ensure legal action against accused.
7. Ensure for providing for compensation to POCSO victims.
8. Monitoring of Child Care Institutions (CCIs) to ensure standards of care and record keeping.
9. Vulnerable mapping of children.
10. Rehabilitation of children who were rescued from different vulnerble various places.
11. Formation of Different committee such as Village Level, Panchayt Level, Block Level & District Level Child Protection Committee.
12. Support ing and coordinating with all statutary body and service delivery structure of ICPS.
13. Providing Sponsorship Support to the children for health, nutrition and education.
14. Identified and linkage the adoptable children to Prospective Adoptable Parents with due legal procedure.

2. Existing Schemes / features of ICPS :

1. Biju Sisu Surakhya Yojana :

a) Support for technical education towards admission, study material and other related expenses wherever not covered under the " Green Passage" Scheme of the Higher Education Department.

b) Scholarship for meritorious students as recognition and encouragement.

c) Financial support for Girl Child (Sukanya Samriddhi Account).

d) Marriage assistance.

2. Sponsorship :

a) Rehabilitative sponsorship : Children within institutions can also be restored to families with sponsorship assistance. On the basis of the Individual Care Plan, an institution shall approach the CWC/JJB to recommend a suitable case to DCPU for rehabilitation through the sponsorship fund.

b) Preventive Sponsorship : Sponsorship support will be provided to a family to enable a child to continue to remain in the family, continue his/her education. This is an effort towards preventing children from becoming destitute / vulnerable, running away, forced into child marriage, forced into child work etc.

3. Adoption : Adoption is a process through which a child who is permanently separated from biological parents because her/his parents have died, or have abandoned or surrendered her/him, becomes a legitimate child of a new set of parent(s) referred to as adoptive parents with all the rights, privileges and responsibilities that are attached to this relationship.

4. Rehabilitation of Child in need of Care and Protection (CNCP) Children : As per order of CWC who have required care and protection he/she can stay at Child Care Institutions.

5. Rehabilitation of Children Conflict with Law (CCL) Children : As per order of CWC the Children Conflict with Law (CCL) can rehabilitated under exitsting facility of Government.

6. **Victim compensation** : Registration of victims under compensation scheme of District Legal Service Authority.

3. DCPU Staff details :

Sl. No.	Name of the Staff	Designation	Contact details	Office Ph. No.
1	Aruna Kumar Tripathy	Dist. Child Protection Officer	8763270750	06815-222586
2	Damburudhara Balabanth	Protection Officer (Institutional Care)	9438101930	
3	Jayaprakash	Legal cum	8270942862	

	Badatiya	Probation Officer		
4	Dungei Mallik	Counsellor	9437394038	
5	Satyaban Sahoo	Social Worker	9938371527	
6	Naresh Nayak	Social Worker	8895240453	
7	Subhashree Patnaik	Accountant	8093919056	
8	Kundateeri Lokanadham	Data Analyst	9040049992	

4. Scope for integrating different schemes for Disaster Risk Reduction (DRR) Activities.

Sl. No.	Scheme	Possible activities for DRR
1	ICPS	Biju Sisu Surakshya Yojana
2		Sponsorship support
3		Rehabilitation at Child Care Institution
4		Rehabilitation at Observation Home
5		Linakge with adoption

5. Preparedness for disaster

Name of the Department	Normal Time
DCPU	• Disaster Management Plans & Safety plans for Child Care Institutions
	• Develop capacity of Child Care Institutions with advance equipment, proper manning & disaster resilient infrastructures
	• Capacity building of Child Care Institutions Staff

	• Keep a list of Contacts of EoCs, Nodal officer of different departments, Important stake holders, Village leaders & shelters

6. Response SOP

Name of the Department	On Receiving Warning	Response time	Post Disaster
DCPU	Disseminate the alert to all concerned Staff	Mass Casualty Management units & Triage	Psycho-Social Counseling
	Arrangement of medicine, First aid kits to CCIs	First Aid Box	Post Disaster Disease surveillance system
		Temporary shelter, immediate food, Health support, maintain life & improve help	Distribution of relief

LIST OF THE POLICE STATIONS OF GAJAPATI DISTRICT AND AVAILABILITY OF COMMUNICATION SYSTEM

Sl. No.	Place of Police station and In charge officer	Availability Communication System	Land Phone	Mobile No
1	Adava- Devabrata Chakra	VHF/ Telephone	06816-259622	9438916701, 8280152346
2	Mohana- Prasant Kumar Behera, IIC	VHF/ Telephone	06816-258335	9438916706, 9438520125, 9438382125
3	R.Udayagiri- Prabhakar Panda, IIC	VHF/Telephone	06817-240230	9438916708, 9437253888
4	Ramagiri- Alok Ranjan Jagadal	VHF/ Telephone	06817-252722	9438916709, 8895563769
5	Seranga- Rabindranath Patro	VHF/ Telephone		9438916711, 9438636765,

				9437585601
6	Rayagada- Gopinath Pradhan	VHF/ Telephone	06815-286305	9438916710, 9439644915
7	Garabandha- Prasant Bhupati, IIC	VHF/ Telephone		9438916703, 7077937844, 9438378844
8	Paralakhemundi- Babuli Nayak IIC	VHF/ Telephone	06815-222388	9437687276, 9438916707
9	Kashinagar- Pradeep Kumar Dash, IIC	VHF/ Telephone	06815-284233	9439944455, 9438916705
10	Gurandi- PSS Rao, OIC	VHF/ Telephone	06815-283740	9438251045, 8018880834, 9438916704
11	Chandragiri (Out Post)	VHF/ Telephone		
12	Khajuripada (Out Post)	VHF/ Telephone		
13	ASP Gajapati – Md.Imtiaz Alam			9437069846
14	DSP, Hqr- Santosh Kumar Mishra		06815-222374	9437151514
15	SDPO, Paralakhemundi- Utakl Ranjan Dash		06815-222374	9437091830
16	SDPO, R Udaygiri Rabi Narayan Barik		06817-240340	9437041076

Contact no of Fire stations:

Designation	Name	STD code	Office	Res.	Fax	Mobile
Fire officer, Paralakhemundi	Rabindranath Singh	06815	101 , 9437567803			9438041167
Fire officer, Kashinagar	Susanta Sethi, GANAPATI SABAR (NEW)	06815	101 NF, 9776939000			9861369632
Fire Officer, Mohana LFM	Balaram Behera	06816	101, 258302			8763691521
Fire Officer, R Udyagiri	RAJANIKANT GOUDO		101			9937766206

6.MAPS

- Drainage Map Paralakhemundi Muncipalty, NAC Kashinagar
- Block Maps including Road and Railway Network Existing in the district
- Multi Hazard Map

PARALAKHEMUNDI TOWN MAP
REFERENCE:
MOUZA BOUNDARY
MUNICIPAL BOUNDARY
WARD BOUNDARY
WATER BODIES
EXISTING ROAD
EXISTING OTHER STREET ROAD
RAILWAYS
HOSPITAL
TEMPLE CHURCH MOSQUE
COLLEGE AND SCHOOL
HILLS
CINEMA HALL
BURIAL GROUND
DUMPING AND DISPOSAL GROUND
SCALE: 8" INCHES TO ONE MILE.
N
DIRECTORATE OF TOWN PLANNING, ODISHA BHUBANESWAR
TOWN PLANNING UNIT, GAJAPATI.
ASSOCIATES:
SRI. D. DASH O/M
SRI J.J. JENA, TRACER
SRI N.C. MOHAKUD AMIN
TOWN MAP
DRG. NO-1/TPU-GPT/2011. DATE:-
ASSISTANT TOWN PLANNER
T.P.U. GAJAPATI
DIRECOR
TO GUMMA
RELLISAHI NO 128
TO KASINAGAR
TO GUNUPUR
PARALAKHASPA NO 126
CHERUVUDIGAVA KHASPA NO 143
SWAGIMAHADEISERI NO 144
TO PATHAPATNAM
DALAPASERI NO 150
KAVITIKHASPA NO 152
KAVITIPUR NO 153
TO GOPALPUR
TO PATHAPATNAM
RAMASWAMYPUR NO 155
TO PALASA
RESERVE FOREST
BOYA HILL
W-I
W-II
W-III
W-IV
W-V
W-VI
W-VII
W-VIII
W-IX
W-X
W-XI
W-XII
W-XIII
W-XIV
W-XV
W-XVI
RELLISAHI NO 128
SITA SAGAR
MAHARAJA PALACE
SANGACHARPUR NO 148
DEENAKRUSHNAPUR NO 147
KRUSHNACHANDRAPUR NO 149
GOURACHANDRAPUR NO 154
RAMASWAMYPUR NO 155
COLLECTORATE
AGRI. OFFICE
RESERVE TANK
COLLEGE
MUNICIPALITY
MARKET
STATION
TANK
PARK
BUS STAND
NATHI BADI ROAD
SPA ELEC
JAIL
STADIUM
CANAL

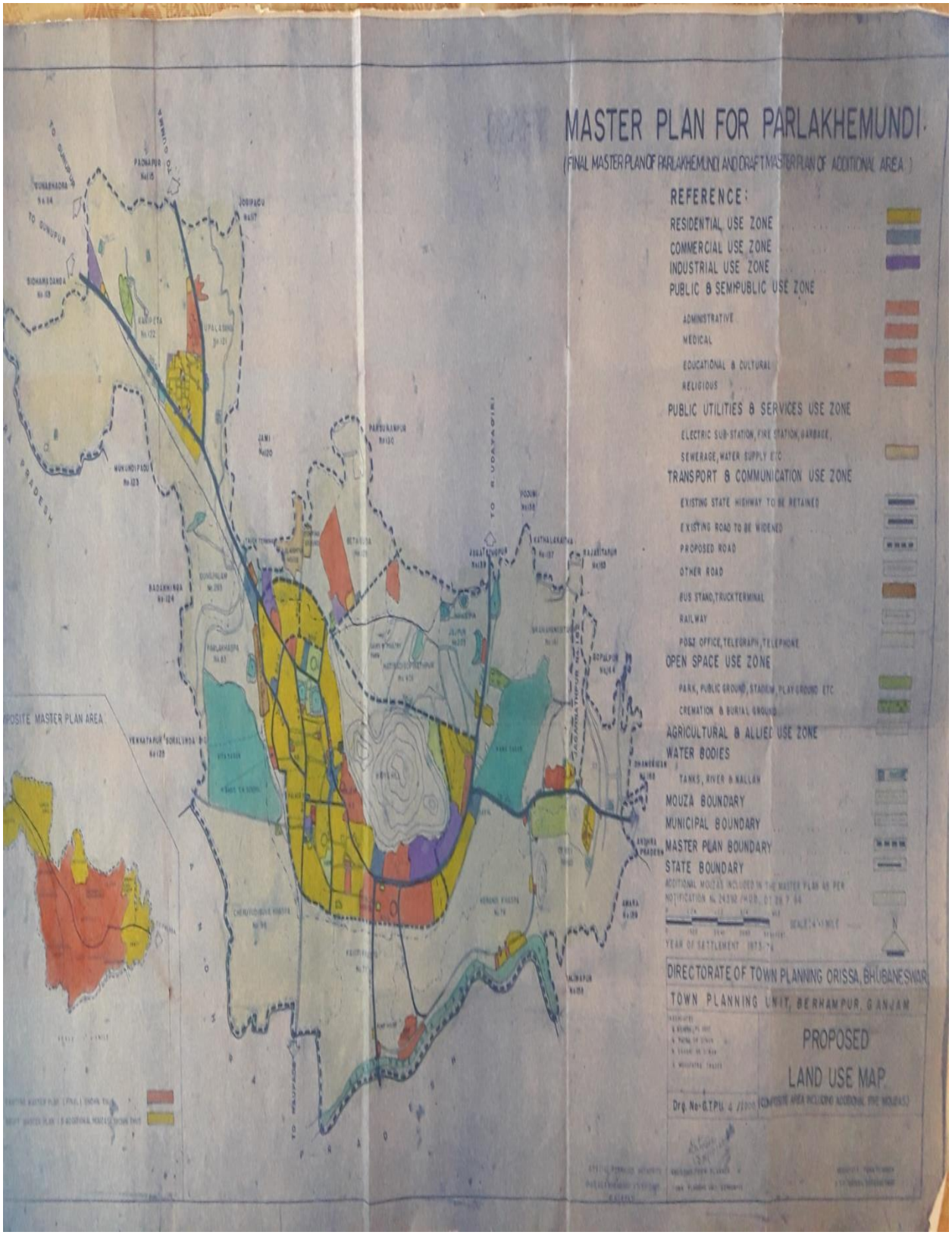
MASTER PLAN FOR PARLAKHEMUNDI.
(FINAL MASTER PLAN OF PARLAKHEMUNDI AND DRAFT MASTER PLAN OF ADDITIONAL AREA.)
REFERENCE:
RESIDENTIAL USE ZONE
COMMERCIAL USE ZONE
INDUSTRIAL USE ZONE
PUBLIC & SEMIPUBLIC USE ZONE
ADMINISTRATIVE
MEDICAL
EDUCATIONAL & CULTURAL
RELIGIOUS
PUBLIC UTILITIES & SERVICES USE ZONE
ELECTRIC SUB-STATION, FIRE STATION, GARBAGE,
SEWERAGE, WATER SUPPLY ETC.
TRANSPORT & COMMUNICATION USE ZONE
EXISTING STATE HIGHWAY TO BE RETAINED
EXISTING ROAD TO BE WIDENED
PROPOSED ROAD
OTHER ROAD
BUS STAND, TRUCK TERMINAL
RAILWAY
POST OFFICE, TELEGRAPH, TELEPHONE
OPEN SPACE USE ZONE
PARK, PUBLIC GROUND, STADIUM, PLAY GROUND ETC
CREMATION & BURIAL GROUND
AGRICULTURAL & ALLIED USE ZONE
WATER BODIES
TANKS, RIVER & NALLAH
MOUZA BOUNDARY
MUNICIPAL BOUNDARY
MASTER PLAN BOUNDARY
STATE BOUNDARY
YEAR OF SETTLEMENT 1973-74
DIRECTORATE OF TOWN PLANNING ORISSA, BHUBANESWAR
TOWN PLANNING UNIT, BERHAMPUR, GANJAM
PROPOSED
LAND USE MAP.
Drg. No-G.T.P.U. 4 /2006 (COMPOSITE AREA INCLUDING ADDITIONAL FIVE MOUZAS)
POSITE MASTER PLAN AREA

PARLAKHEMUNDI BLOCK
GAJAPATI DISTRICT

OSDMA

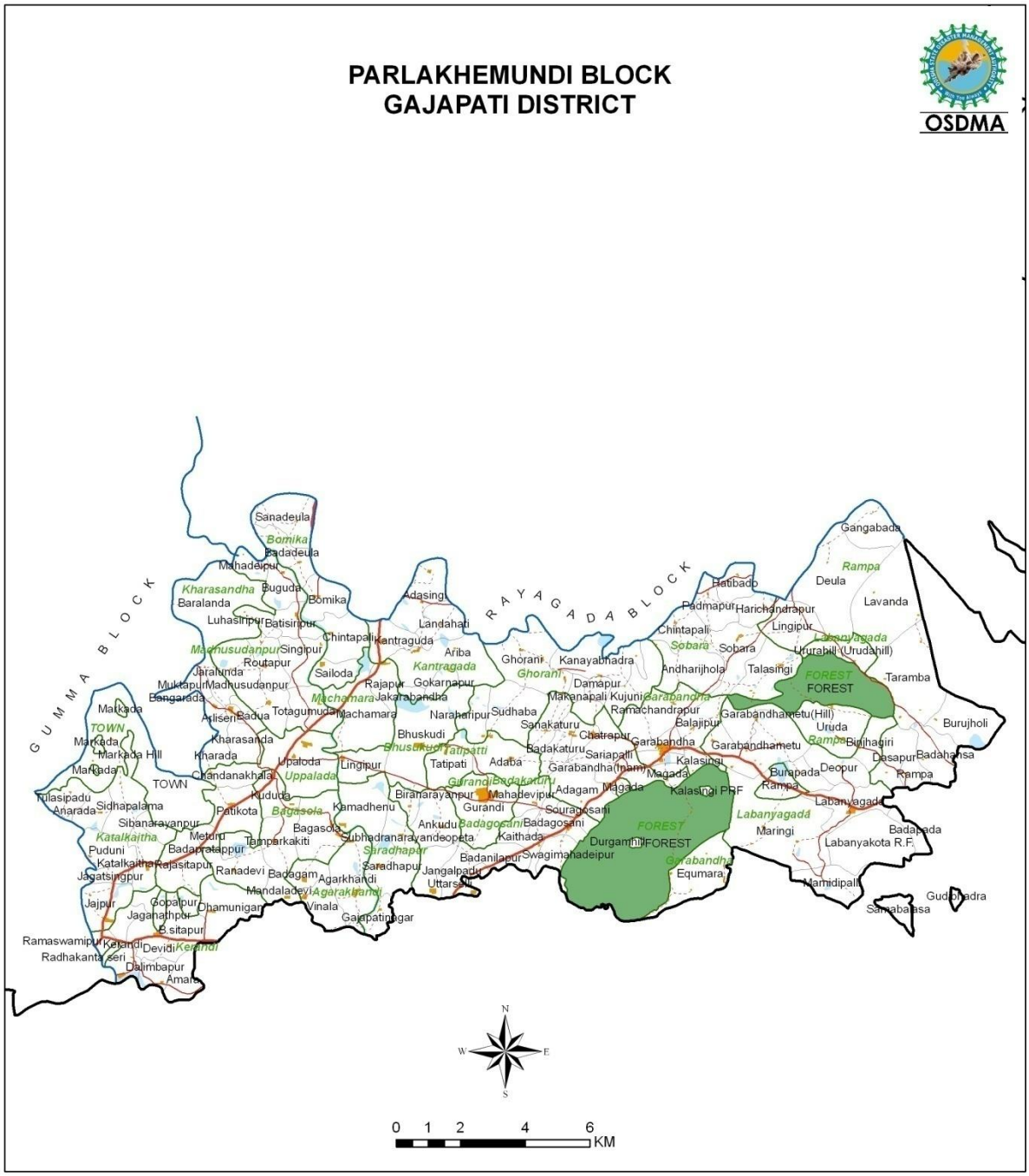

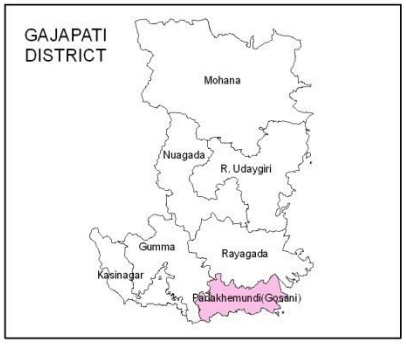

Legend

- Block Headquarter
- Railways
- National Highways
- Major Roads
- Other Roads
- District Boundary
- Block Boundary
- GP Boundary
- Village Boundary
- Rivers/ Waterbody
- Settlements
- Forests

WARD MAP

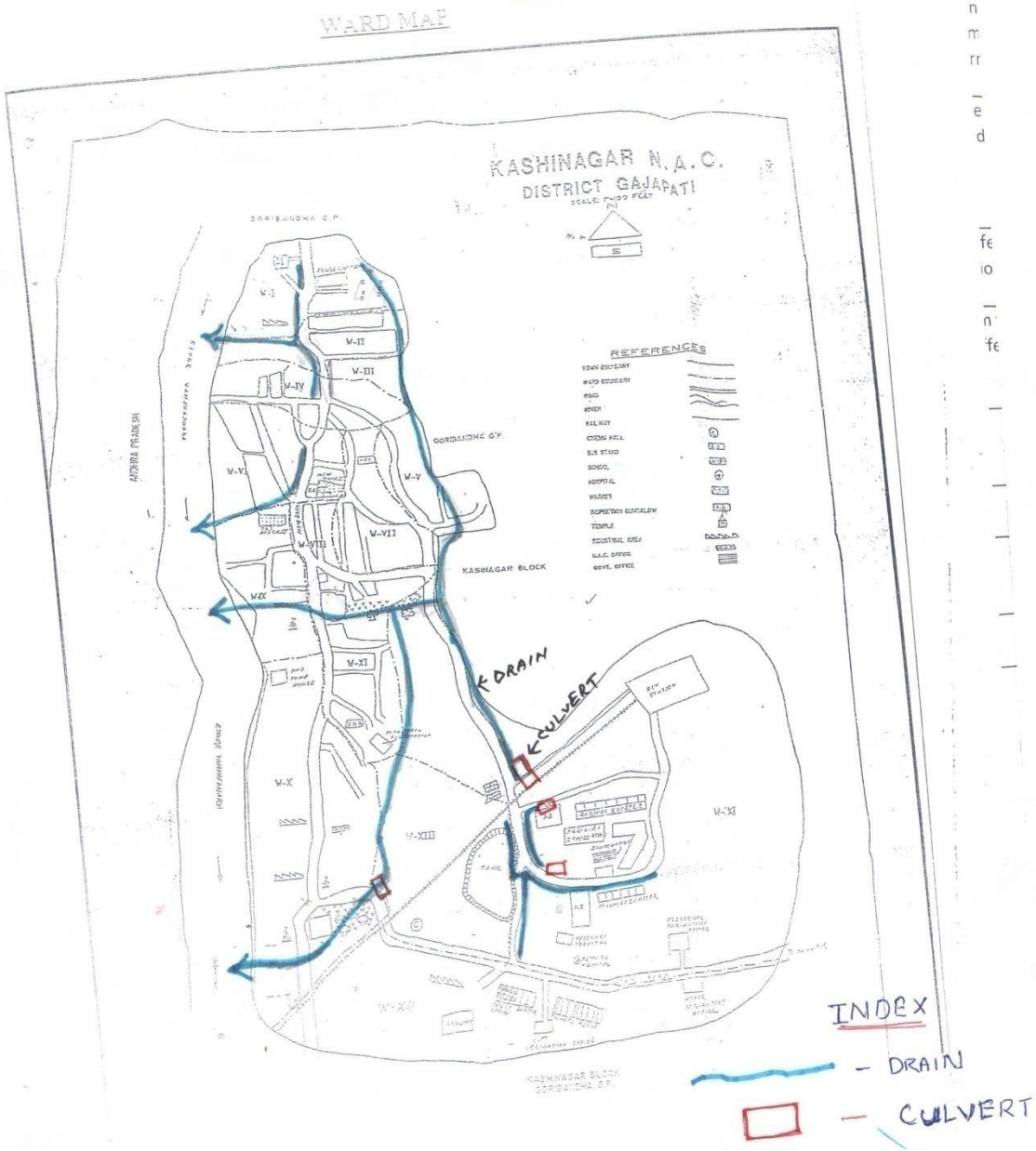

24.5.17
Junior Engineer
N.A.C. Kashinagar
Dist. Gajapati

24-5-17
Executive Officer
N.A.C, Kashinagar
Dist-Gajapati

- Boat Operation Point at Kashianagar:

Description Point	Private Boat-Y/N	Type of Boat (Motorised/ Mannual)	Usage of Boat(Regular/ Occassionally)	Maximum passenger carrying capacity of Boat
5	8	9	10	11
Palsingi to Batilli(Andhra Pradesh)	Yes	Manual	Occassionally	15 to 20
Sara to Kathagada(Andhra Pradesh)	Yes	Manual	Occassionally	15 to 20
Khandava to Neredi(Andhra Pradesh)	Yes	Manual	Occassionally	15 to 20
Purutiguda to Gurandi(Andhra Pradesh)	Yes	Manual	Occassionally	15 to 20
Gouri to Singidi(Andhra Pradesh)	Yes	Manual	Occassionally	15 to 20
Vanna to Singidi(Andhra Pradesh)	Yes	Manual	Occassionally	15 to 20
Kitingi to Lihuri(Andhra Pradesh)	Yes	Manual	Occassionally	15 to 20
Bathava to Lihuri(Andhra Pradesh)	Yes	Manual	Occassionally	15 to 20
Idudi to Valeri(Andhra Pradesh)	Yes	Manual	Occassionally	15 to 20
Abhilima to Andhra Pradesh	Yes	Manual	Occassionally	15 to 20
NAC-Kashinagar to Talada(Andhra Pradesh)	Yes	Manual	Occassionally	15 to 20

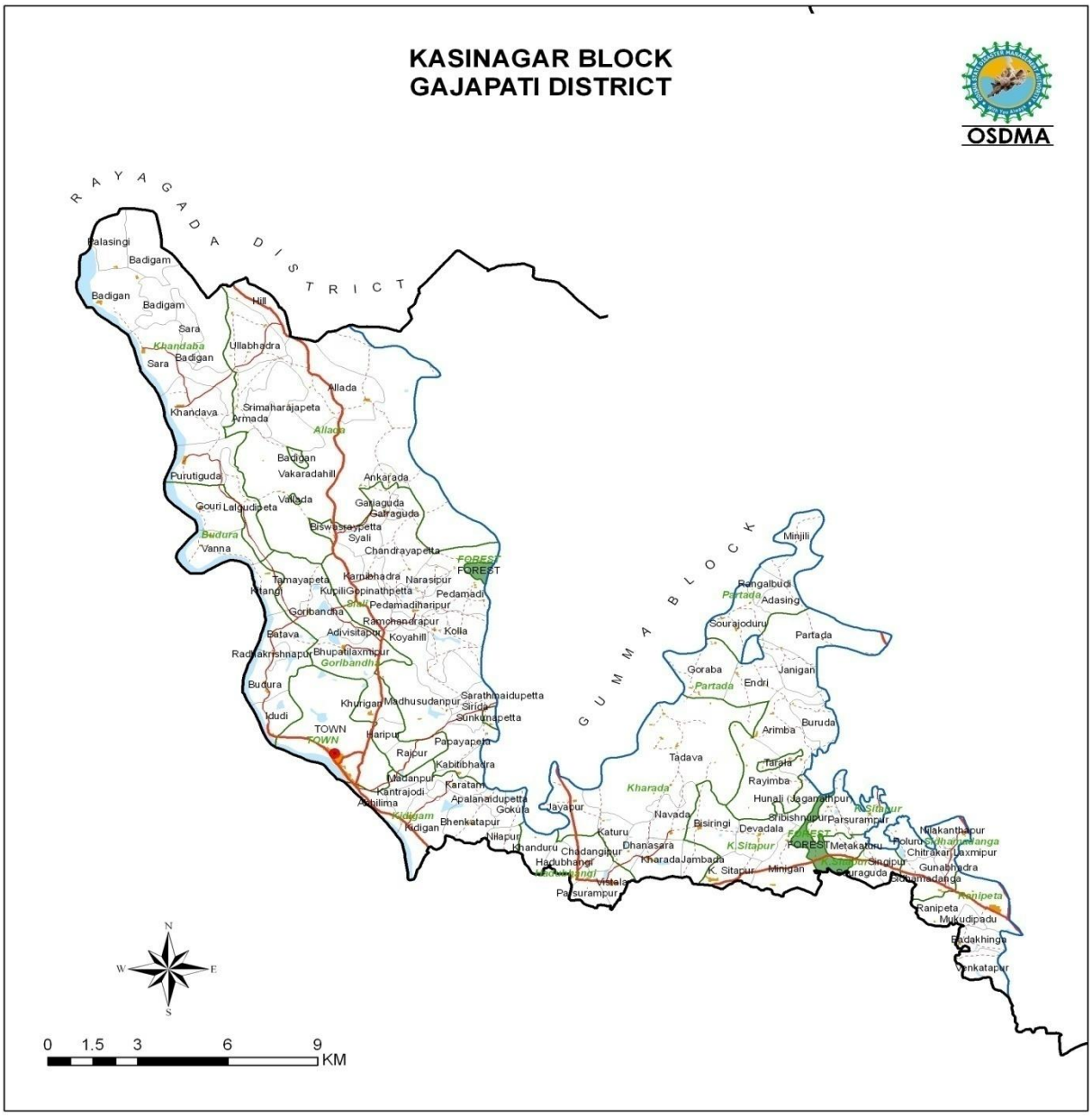
KASINAGAR BLOCK
GAJAPATI DISTRICT
OSDMA
RAYAGADA DISTRICT
GUMMA BLOCK
Palasingi
Badigam
Badigan
Sara
Khandaba
Ullabhadra
Hill
Allada
Srimaharajapeta
Armada
Khandava
Badigan
Vakaradahill
Purutiguda
Ankarada
Gouri
Lalgudipeta
Valada
Gatiaguda
Galraguda
Budura
Biswasayapetta
Syali
Vanna
Chandrayapetta
FOREST
Tamayapeta
Karnabhadra
Narasipur
Kilang
Kupili
Gopinathpetta
Pedamadi
Goribandha
Pedamadiharipur
Ramchandrapur
Batava
Adivisitapur
Koyahill
Kolla
Radhakrishnapur
Bhupatilaxmipur
Budura
Khurigar
Madhusudanpur
Sarathbaidupetta
Sirida
Idudi
Sunkunapetta
TOWN
Haripur
Papayapeta
Rajpur
Kabitibhadra
Madanpur
Karatam
Kantrajodi
Apalanaidupetta
Abhilima
Gokula
Kidigam
Bhenkatapur
Kidigan
Nilapur
Jayapur
Khanduru
Chadangipur
Hadubhangi
Vistala
Parsurampur
Katuru
Dhanasara
Kharada
Jambada
K. Sitapur
Minigan
Navada
Bisiringi
Devadala
Metakaturu
Minjili
Rangalbudi
Adasing
Sourajoduru
Partada
Goraba
Endri
Janigan
Arimba
Buruda
Tadava
Tarata
Rayimba
Hunali (Jagannathpur)
Shibishnupur
Parsurampur
Nilakanthapur
Polura
Chitrakarpur
Laxmipur
Gunabhadra
Sibamadapada
Ranipeta
Mukudipadu
Badakhinga
Venkatapur
N
W
E
S
0 1.5 3 6 9
KM
ODISHA STATE
SUNDARGARH
MAYURBHANJ
SAMBALPUR
DEOGARH
KEONJHAR
BALESWAR
BARAGARH
BONEPURI
ANGUL
DHENKANAL
JAJPUR
BOLANGIR
BOUDH
NUAPADA
CUTTACK
KENDRAPARA
KANDHAMAL
DHAGAPAT
PURI
KALAHANDI
GANJAM
NAWARANGPUR
RAYAGADA
KORAPUT
MALKANGIRI
GAJAPATI DISTRICT
Mohana
Nuagada
R. Udaygiri
Gumma
Rayagada
Kasinagar
Padakhemundi(Gosani)
Legend
Block Headquarter
Railways
National Highways
Major Roads
Other Roads
District Boundary
Block Boundary
GP Boundary
Village Boundary
Rivers/ Waterbody
Settlements
Forests

GUMMA BLOCK
GAJAPATI DISTRICT

OSDMA

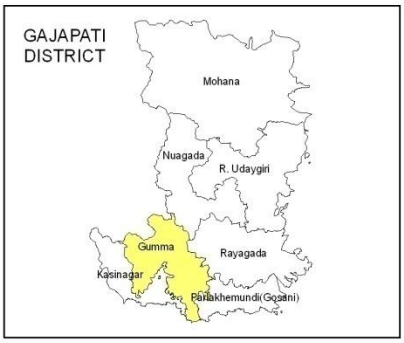

Legend

- Block Headquarter
- Railways
- National Highways
- Major Roads
- Other Roads
- District Boundary
- Block Boundary
- GP Boundary
- Village Boundary
- Rivers/ Waterbody
- Settlements
- Forests

RAYAGADA BLOCK
GAJAPATI DISTRICT

OSDMA

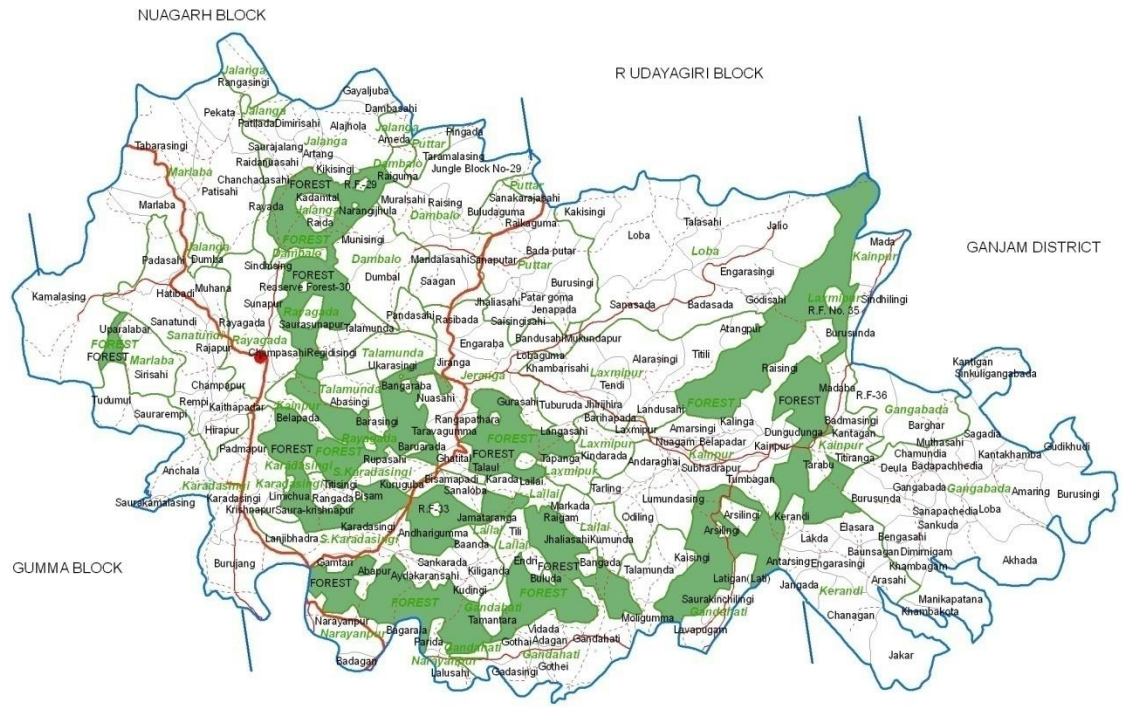

NUAGADA BLOCK
GAJAPATI DISTRICT

OSDMA

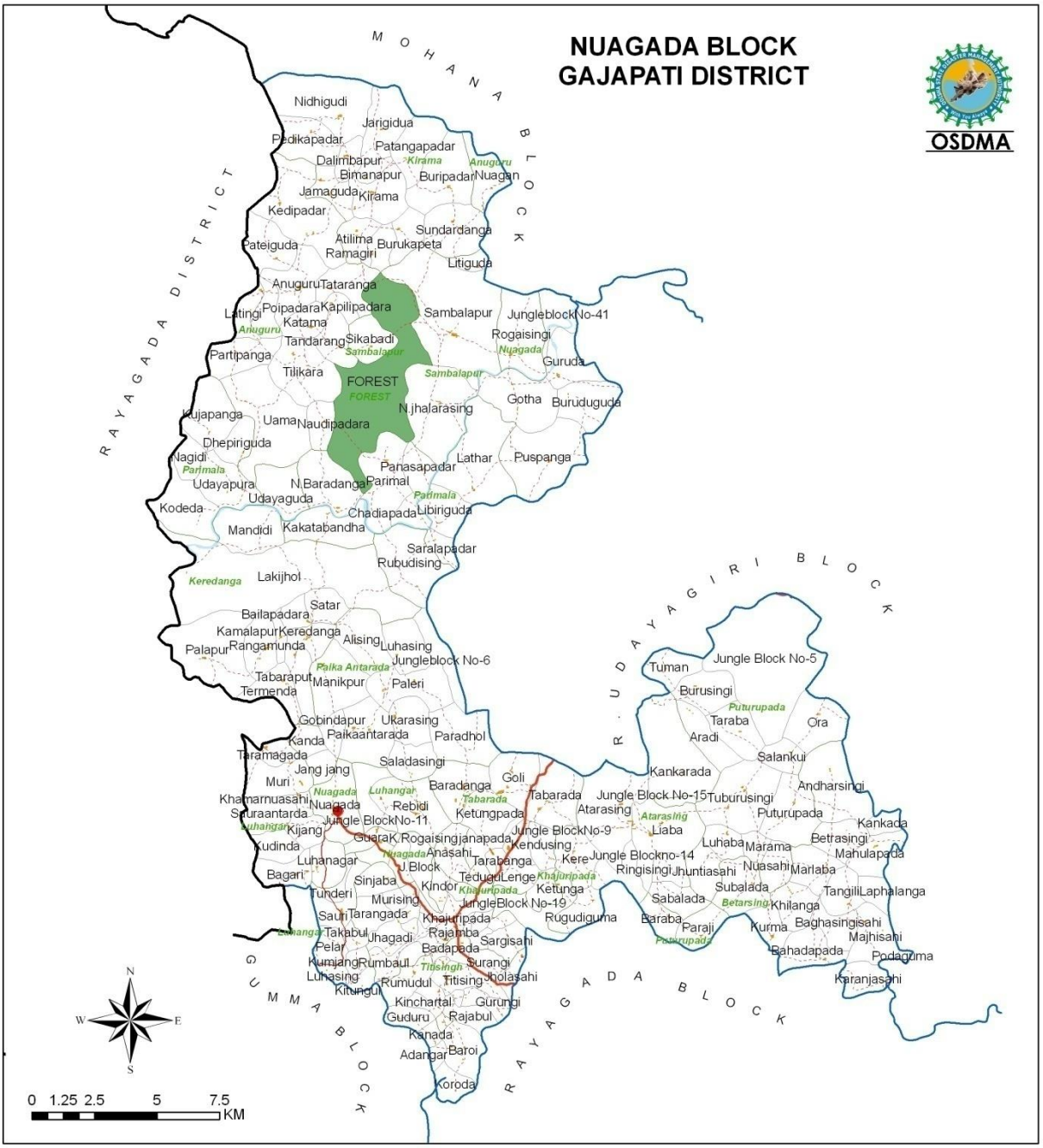

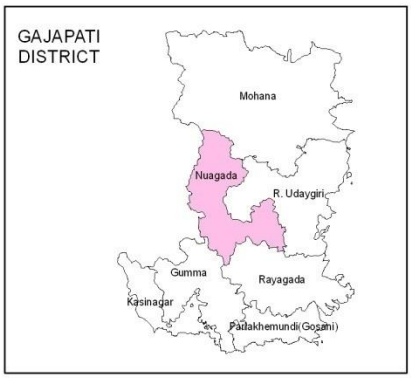

Legend

- Block Headquarter
- Railways
- National Highways
- Major Roads
- Other Roads
- District Boundary
- Block Boundary
- GP Boundary
- Village Boundary
- Rivers/ Waterbody
- Settlements
- Forests

R.UDAYAGIRI BLOCK
GAJAPATI DISTRICT

OSDMA

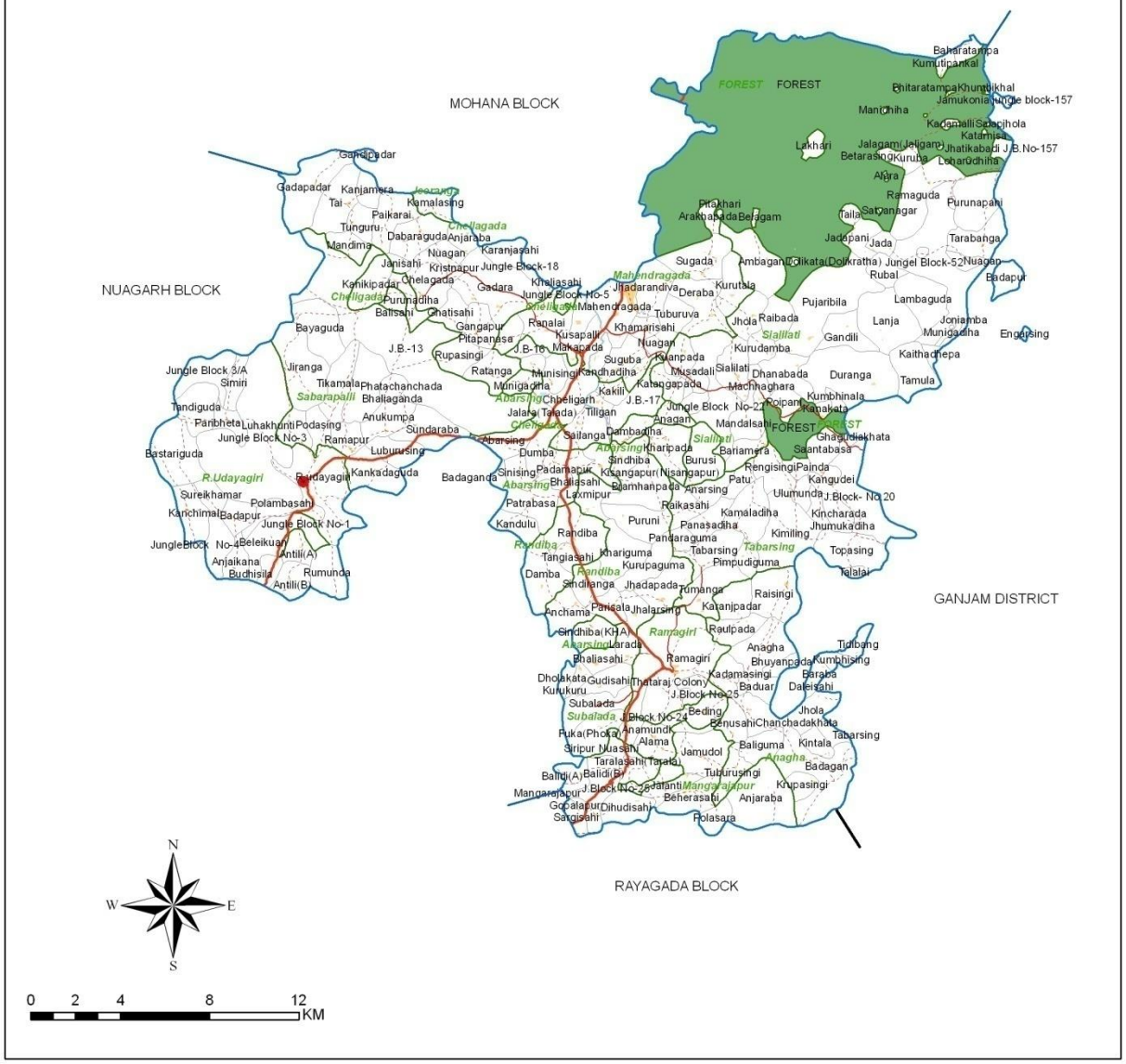

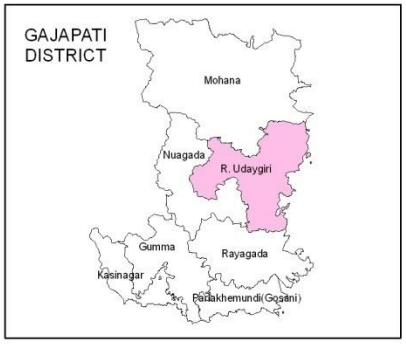

Legend

- Block Headquarter
- Railways
- National Highways
- Major Roads
- Other Roads
- District Boundary
- Block Boundary
- GP Boundary
- Village Boundary
- Rivers/ Waterbody
- Settlements
- Forests

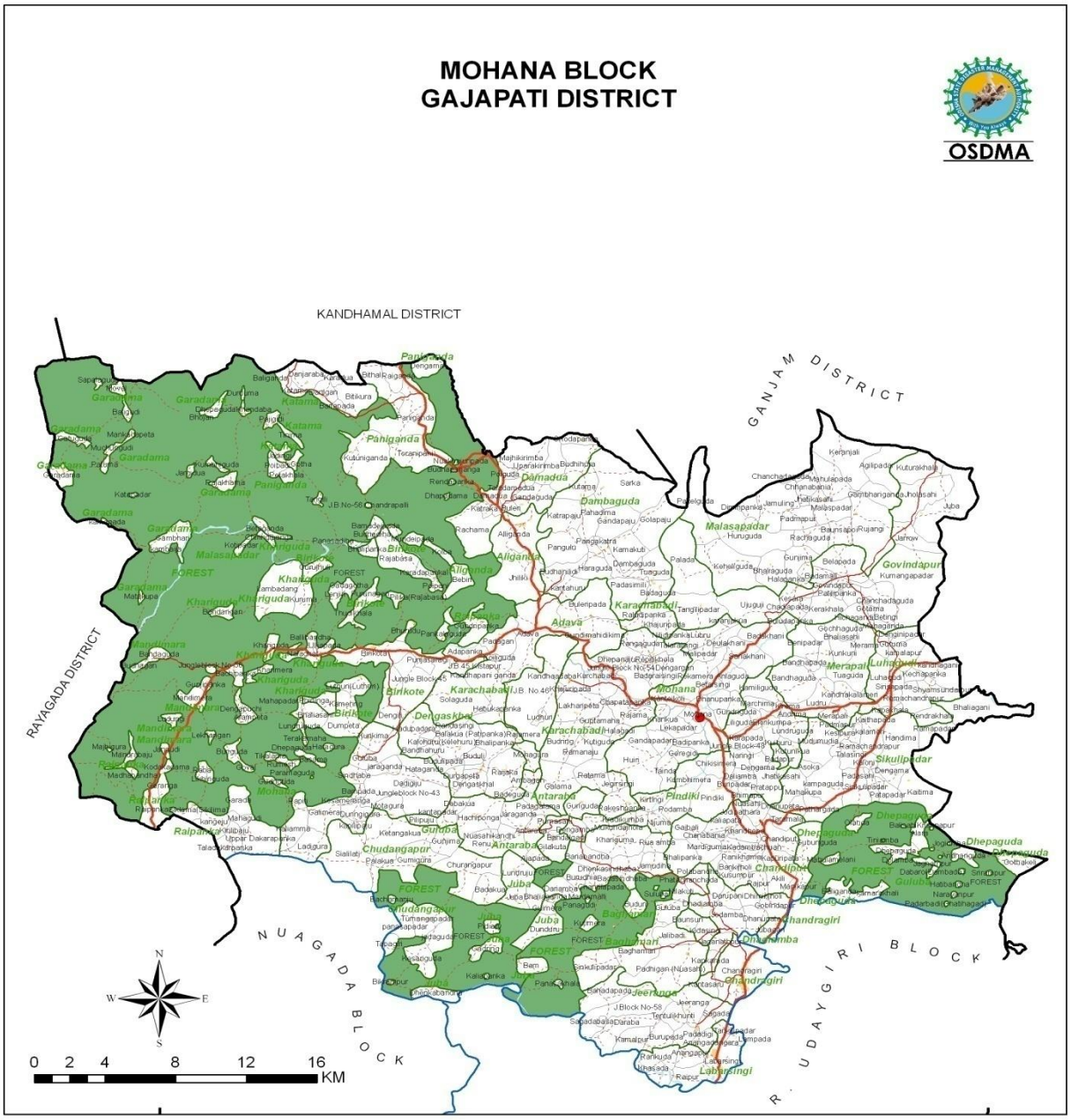
MOHANA BLOCK
GAJAPATI DISTRICT
OSDMA
KANDHAMAL DISTRICT
GANJAM DISTRICT
RAYAGADA DISTRICT
NUAGADA BLOCK
R. UDAYGIRI BLOCK
N
S
W
E
0 2 4 8 12 16
KM

ODISHA STATE

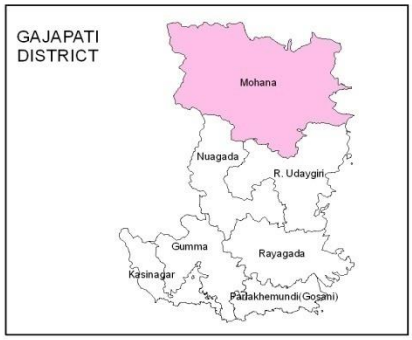
GAJAPATI
DISTRICT
Mohana
Nuagada
R. Udaygiri
Gumma
Rayagada
Kasinagar
Padakhemundi(Gosani)

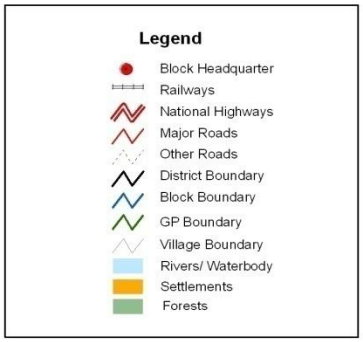
Legend
Block Headquarter
Railways
National Highways
Major Roads
Other Roads
District Boundary
Block Boundary
GP Boundary
Village Boundary
Rivers/ Waterbody
Settlements
Forests

GAJAPATI DISTRICT

LAND USE/ LAND COVER MAP

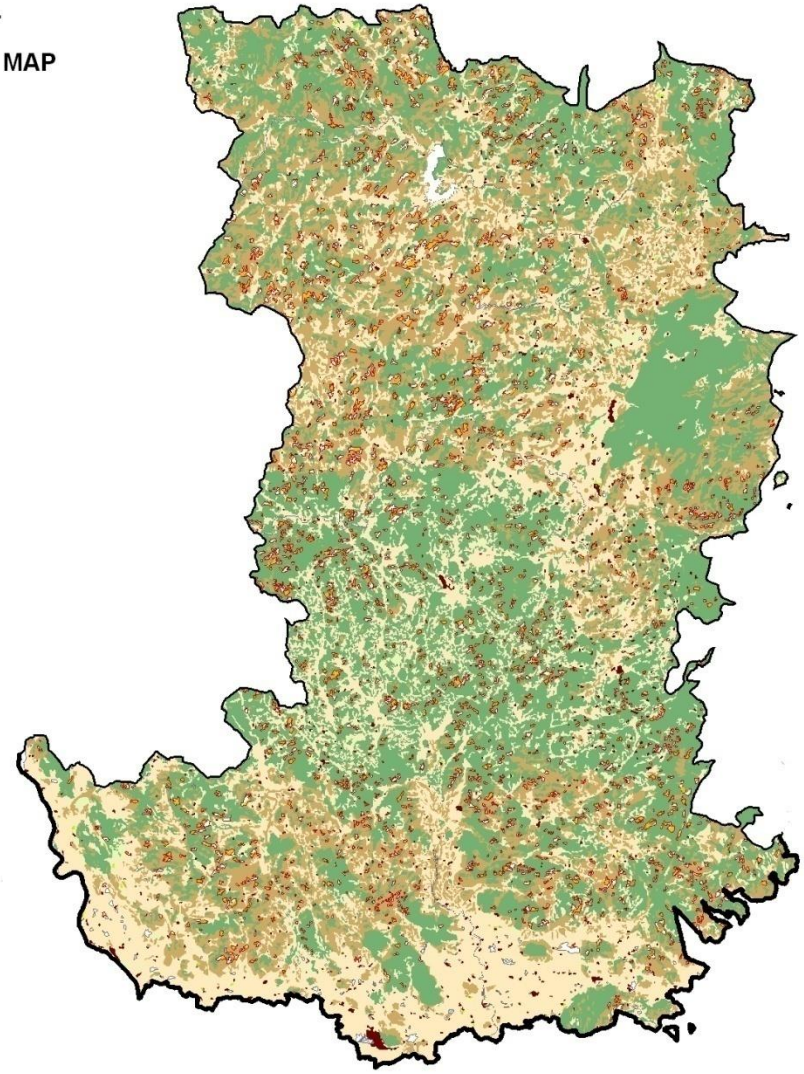

OSDMA

N
W E
S

0 3 6 12 18 24 KM

Legend

- Built-up Land
- Crop Land
- Fallow Land
- Plantation
- Aquaculture
- Forest
- Forest Plantation
- Mangrove
- Shifting Cultivation
- Waste Land
- Water Bodies
- Inland wetland
- Coastal wetland
- Grass Land

India Disaster Resource Network (IDRN)

RC/DM NAME-Mr. Sudhansu Mohon Samal, IAS CONTACT ADDR- Collector, GajapatiTEL NOs-06815 - 222396,222464 EMAIL- dm-gajapati@nic.in

NODAL PERSON-Sh. Netranand Pradhan, OSD DEPT-Emergency Section,Collectorate,Gajapati DESG.-District Emergency Officer (06815 222943)

ITEM DETAILS	DEPARTMENT/AGENCY DETAILS	ITEM'S INFORMATION
Item No - 104 Name - Electric Drill Type - Specific Equipment Description - 3200 Watt	Dept Name - SOUTH CO. DEPARTMENT Addr - O/o-south Co., Paralakhemundi Contact - Executive Engineer Addr - Executive Engineer, Paralakhemundi, Gajapati Tel.No - 06815-,, Mobile - 9437959972 Fax - Email- eepked@gmail.com	Nos/Quantity Available - 01Nos Item Location - R. Udayagiri Available Time - January to December Source - PSUnits Operator Available- no Transport - road,,,, Prior expr in emergency- NA and Prior training expr- NA Data entered on 2/11/2015
Item No - 105 Name - Circular Saw with Diamond Blade(Electric) Type - Specific Equipment Description - For cutting small trees	Dept Name - ODISHA FIRE SERVICE Addr - FIRE STATION, PARALAKHEMUNDI Contact - Rabindra nath Singh Addr - FIRE STATION, PARALAKHEMUNDI Tel.No - 06815-222333,,	Nos/Quantity Available - 01Nos Item Location - FIRE STATION, PARALAKHEMUNDI Available Time - January to December Source - Govt Operator Available- yes

	Mobile - 9438041167 Fax - 06815-222333 Email-	Transport - road,,,, Prior expr in emergency- NA and Prior training expr- NA Last updated on 3/14/2017
Item No - 105 Name - Circular Saw with Diamond Blade(Electric) Type - Specific Equipment Description - Petrol driver (1LPH) for cutting small trees	Dept Name - ODISHA FIRE SERVICE Addr - FIRE STATION, PARALAKHEMUNDI Contact - Rabindra nath Singh Addr - FIRE STATION, PARALAKHEMUNDI Tel.No - 06815-222333,, Mobile - 9438041167 Fax - 06815-222333 Email-	Nos/Quantity Available - 01Nos Item Location - FIRE STATION, PARALAKHEMUNDI Available Time - January to December Source - Govt Operator Available- yes Transport - road,,,, Prior expr in emergency- NA and Prior training expr- NA Last updated on 9/15/2016
Item No - 111 Name - Cutters-Battery Type - Specific Equipment Description - Electrical Operating	Dept Name - District Police Office Addr - District Police Office, Ranipentha, Paralakhemundi, Gajapati Contact - Superintendent of Police Addr - District Police Office, Ranipentha, Paralakhemundi, Gajapati Tel.No - 06815-222533,06815-222566,06815-222613 Mobile - 9437221944	Nos/Quantity Available - 02Nos Item Location - District Police Office, Ranipentha, Paralakhemundi, Gajapati Available Time - September to October Source - Govt Operator Available- yes Transport - road,,,,

	Fax - 06815-222304 Email- spgjp.orpol@nic.in	Prior expr in emergency- NA and Prior training expr- NA Last updated on 9/14/2016
Item No - 122 Name - Smoke Blower and Exhauster Type - Specific Equipment Description - Smoke Blower and Exhauster	Dept Name - ODISHA FIRE SERVICE Addr - FIRE STATION, PARALAKHEMUNDI Contact - Rabindra nath Singh Addr - FIRE STATION, PARALAKHEMUNDI Tel.No - 06815-222333,, Mobile - 9438041167 Fax - 06815-222333 Email-	Nos/Quantity Available - 01Nos Item Location - FIRE STATION, PARALAKHEMUNDI Available Time - January to December Source - Govt Operator Available- yes Transport - road,,,, Prior expr in emergency- NA and Prior training expr- NA Last updated on 9/15/2016
Item No - 125 Name - Stretcher harness (set) Type - Specific Equipment Description - Stretcher harness(set)	Dept Name - District Police Office Addr - District Police Office, Ranipentha, Paralakhemundi, Gajapati Contact - Superintendent of Police Addr - District Police Office, Ranipentha, Paralakhemundi, Gajapati Tel.No - 06815-222533,06815-222566,06815-222613 Mobile - 9437221944 Fax - 06815-222304 Email- spgjp.orpol@nic.in	Nos/Quantity Available - 02Nos Item Location - District Police Office, Ranipentha, Paralakhemundi, Gajapati Available Time - September to October Source - Govt Operator Available- yes Transport - road,,,, Prior expr in emergency- NA and Prior training expr- NA Last updated on 9/14/2016

Item No - 125 Name - Stretcher harness (set) Type - Specific Equipment Description - Without straps	Dept Name - ODISHA FIRE SERVICE Addr - FIRE STATION, PARALAKHEMUNDI Contact - Asst. Fire Officer Addr - FIRE STATION, PARALAKHEMUNDI Tel.No - 06815-222333,, Mobile - 9438041167 Fax - 06815-222333 Email-	Nos/Quantity Available - 02Nos Item Location - FIRE STATION, PARALAKHEMUNDI Available Time - January to December Source - Govt Operator Available- yes Transport - road,,,, Prior expr in emergency- NA and Prior training expr- NA Last updated on 9/15/2016
Item No - 133 Name - Blankets Type - Specific Equipment Description - multipurpose	Dept Name - District Police Office Addr - District Police Office, Ranipentha, Paralakhemundi, Gajapati Contact - Superintendent of Police Addr - District Police Office, Ranipentha, Paralakhemundi, Gajapati Tel.No - 06815-222533,06815-222566,06815-222613 Mobile - 9437221944 Fax - 06815-222304 Email- spgjp.orpol@nic.in	Nos/Quantity Available - 04Nos Item Location - District Police Office, Ranipentha, Paralakhemundi, Gajapati Available Time - September to October Source - Govt Operator Available- yes Transport - road,,,, Prior expr in emergency- NA and Prior training expr- NA Last updated on 9/14/2016

Item No - 133 Name - Blankets Type - Specific Equipment Description - BLANKET	Dept Name - REVENUE DEPARTMENT Addr - TAHASIL OFFICE PARLAKHEMUNDI Contact - LAXMIDHAR MOHANTY Addr - TAHASILDAR PARLAKHEMUNDI,761200 Tel.No - 222231,, Mobile - Fax - Email-	Nos/Quantity Available - 14Nos Item Location - TAHASIL OFFICE PARLAKHEMUNDI Available Time - January to July Source - Govt Operator Available- NA Transport - road,,,, Prior expr in emergency- NA and Prior training expr- NA Data entered on 8/11/2003
Item No - 138 Name - Inflatable Light Tower Type - Specific Equipment Description - kerosine operated	Dept Name - District Police Office Addr - District Police Office, Ranipentha, Paralakhemundi, Gajapati Contact - Superintendent of Police Addr - District Police Office, Ranipentha, Paralakhemundi, Gajapati Tel.No - 06815-222533,06815-222566,06815-222613 Mobile - 9437221944 Fax - 06815-222304 Email- spgjp.orpol@nic.in	Nos/Quantity Available - 02Nos Item Location - District Police Office, Ranipentha, Paralakhemundi, Gajapati Available Time - September to October Source - Govt Operator Available- NA Transport - road,,,, Prior expr in emergency- NA and Prior training expr- NA Last updated on 9/14/2016
Item No - 138	Dept Name - ODISHA FIRE SERVICE	Nos/Quantity Available - 01Nos

Name - Inflatable Light Tower Type - Specific Equipment Description - Model-4500 petrol driven con-1 LPH ssmo-2516	Addr - FIRE STATION, PARALAKHEMUNDI Contact - Asst. Fire Officer Addr - FIRE STATION, PARALAKHEMUNDI Tel.No - 06815-222333,, Mobile - 9438041167 Fax - 06815-222333 Email-	Item Location - FIRE STATION, PARALAKHEMUNDI Available Time - January to December Source - Govt Operator Available- yes Transport - road,,,, Prior expr in emergency- NA and Prior training expr- NA Last updated on 9/15/2016
Item No - 138 Name - Inflatable Light Tower Type - Specific Equipment Description - model-4500 petrol driven 1 LPH ssmo-2519	Dept Name - ODISHA FIRE SERVICE Addr - FIRE STATION, PARALAKHEMUNDI Contact - Asst. Fire Officer Addr - FIRE STATION, PARALAKHEMUNDI Tel.No - 06815-222333,, Mobile - 9438041167 Fax - 06815-222333 Email-	Nos/Quantity Available - 01Nos Item Location - FIRE STATION, PARALAKHEMUNDI Available Time - January to December Source - Govt Operator Available- yes Transport - road,,,, Prior expr in emergency- NA and Prior training expr- NA Last updated on 9/15/2016
Item No - 138 Name - Inflatable Light Tower Type - Specific Equipment	Dept Name - ODISHA FIRE SERVICE Addr - FIRE STATION, KASINAGAR Contact - Asst. Fire Officer	Nos/Quantity Available - 01Nos Item Location - FIRE STATION, KASINAGAR Available Time - January to December

Description - model-4500 Sl No. 499/11	Addr - FIRE STATION, KASINAGAR Tel.No - 06815-,, Mobile - 9861369632 Fax - Email-	Source - Govt Operator Available- yes Transport - road,,,, Prior expr in emergency- NA and Prior training expr- NA Last updated on 9/15/2016
Item No - 138 Name - Inflatable Light Tower Type - Specific Equipment Description - model No.-4500 Sl No. 501/11	Dept Name - ODISHA FIRE SERVICE Addr - FIRE STATION, KASINAGAR Contact - Asst. Fire Officer Addr - FIRE STATION, KASINAGAR Tel.No - 06815-,, Mobile - 9861369632 Fax - Email-	Nos/Quantity Available - 01Nos Item Location - FIRE STATION, KASINAGAR Available Time - January to December Source - Govt Operator Available- yes Transport - road,,,, Prior expr in emergency- NA and Prior training expr- NA Last updated on 9/15/2016
Item No - 138 Name - Inflatable Light Tower Type - Specific Equipment Description - TOWER LIGHT	Dept Name - ODISHA FIRE SERVICE MOHANA Addr - ODISHA FIRE SERVICE MOHANA Contact - STATION OFFICER MOHANA FS Addr - Tel.No - 06816258302,,	Nos/Quantity Available - 2Nos Item Location - MOHANA Available Time - January to December Source - Govt Operator Available- yes

	Mobile - 0681625830 Fax - Email-	Transport - road,,,, Prior expr in emergency- NA and Prior training expr- NA Data entered on 3/29/2017
Item No - 138 Name - Inflatable Light Tower Type - Specific Equipment Description - ASKA TOWER LIGHT OSDMA	Dept Name - ODISHA FIRE SERVICE Addr - ODISHA FIRE SERVICE Contact - ASST FIRE OFFICER Addr - Tel.No - 101,, Mobile - 9438041167 Fax - Email-	Nos/Quantity Available - 1Nos Item Location - R UDAYAGIRI Available Time - January to December Source - Govt Operator Available- yes Transport - road,,,, Prior expr in emergency- NA and Prior training expr- NA Data entered on 3/29/2017
Item No - 140 Name - Search light Type - Specific Equipment Description - SEARCH LIGHT	Dept Name - ODISHA FIRE SERVICE MOHANA Addr - ODISHA FIRE SERVICE MOHANA Contact - STATION OFFICER MOHANA FS Addr - Tel.No - 06816258302,, Mobile - 6816258302 Fax -	Nos/Quantity Available - 2Nos Item Location - MOHANA Available Time - January to December Source - Govt Operator Available- yes Transport - road,,,, Prior expr in emergency- NA and Prior training expr- NA

	Email-	Data entered on 3/29/2017
Item No - 140 Name - Search light Type - Specific Equipment Description - Search Light	Dept Name - ODISHA FIRE SERVICE Addr - FIRE STATION, KASINAGAR Contact - Asst. Fire Officer Addr - FIRE STATION, KASINAGAR Tel.No - 06815-,, Mobile - 9861369632 Fax - Email-	Nos/Quantity Available - 01Nos Item Location - FIRE STATION, KASINAGAR Available Time - January to December Source - Govt Operator Available- yes Transport - road,,,, Prior expr in emergency- NA and Prior training expr- NA Last updated on 9/15/2016
Item No - 140 Name - Search light Type - Specific Equipment Description - Search Light	Dept Name - ODISHA FIRE SERVICE Addr - FIRE STATION, PARALAKHEMUNDI Contact - Asst. Fire Officer Addr - FIRE STATION, PARALAKHEMUNDI Tel.No - 06815-222333,, Mobile - 9438041167 Fax - 06815-222333 Email-	Nos/Quantity Available - 01Nos Item Location - FIRE STATION, PARALAKHEMUNDI Available Time - January to December Source - Govt Operator Available- yes Transport - road,,,, Prior expr in emergency- NA and Prior training expr- NA Last updated on 9/15/2016
Item No - 140	Dept Name - FOREST DEPARTMENT	Nos/Quantity Available - 12Nos

Name - Search light Type - Specific Equipment Description - Search Light	Addr - DISTRICT FOREST OFFICE Contact - HEAD CLERK Addr - DISTRICT FOREST OFFICE, PARALAKHEMUNDI, GAJAPATI Tel.No - 06815-222214,, Mobile - 8763050666 Fax - 06815-222214 Email- dfopkd@yahoo.com	Item Location - Devagiri,kashinagar,Mohendra,Ramagiri,R. Udaygiri,Mohana &Chandragiri Available Time - January to December Source - Govt Operator Available- NA Transport - road,,,, Prior expr in emergency- NA and Prior training expr- NA Data entered on 2/11/2015
Item No - 140 Name - Search light Type - Specific Equipment Description - charging	Dept Name - District Police Office Addr - District Police Office, Ranipentha, Paralakhemundi, Gajapati Contact - Superintendent of Police Addr - District Police Office, Ranipentha, Paralakhemundi, Gajapati Tel.No - 06815-222533,06815-222566,06815-222613 Mobile - 9437221944 Fax - 06815-222304 Email- spgjp.orpol@nic.in	Nos/Quantity Available - 07Nos Item Location - District Police Office, Ranipentha, Paralakhemundi, Gajapati Available Time - September to October Source - Govt Operator Available- NA Transport - road,,,, Prior expr in emergency- NA and Prior training expr- NA Last updated on 9/14/2016
Item No - 140	Dept Name - HOME DEPARTMENT	Nos/Quantity Available - 8Nos

Name - Search light Type - Specific Equipment Description - HAND HELD SEARCH LIGHT WITH BATTERY CHARGER	Addr - OFFICE OF THE SUPERINTENDENT OF POLICE,GAJAPATI,PARLAKHEMUNDI Contact - D.S KUTTEY Addr - DISTRICT POLICE OFFICE,PARLAKHEMUNDI,GAJAPATI Tel.No - 222613,, Mobile - Fax - 222533 Email-	Item Location - A.N.P.P CAMP, LABANYAGADA,GAJAPATI Available Time - January to December Source - Govt Operator Available- NA Transport - road,,,, Prior expr in emergency- NA and Prior training expr- NA Data entered on 8/12/2003
Item No - 154 Name - Under water BA set Type - Specific Equipment Description - Under water BA set	Dept Name - ODISHA FIRE SERVICE Addr - FIRE STATION, PARALAKHEMUNDI Contact - Asst. Fire Officer Addr - FIRE STATION, PARALAKHEMUNDI Tel.No - 06815-222333,, Mobile - 9438041167 Fax - 06815-222333 Email-	Nos/Quantity Available - 01Nos Item Location - FIRE STATION, PARALAKHEMUNDI Available Time - January to December Source - Govt Operator Available- yes Transport - road,,,, Prior expr in emergency- NA and Prior training expr- NA Last updated on 9/15/2016
Item No - 154	Dept Name - ODISHA FIRE SERVICE	Nos/Quantity Available - 1Nos

Name - Under water BA set Type - Specific Equipment Description - Anadinath Behera	Addr - FIRE STATION, PARALAKHEMUNDI Contact - Asst. Fire Officer Addr - FIRE STATION, PARALAKHEMUNDI Tel.No - 06815-222333,, Mobile - 9438041167 Fax - 06815-222333 Email-	Item Location - Paralakhemundi fire station Available Time - January to December Source - Govt Operator Available- yes Transport - road,,,, Prior expr in emergency- NA and Prior training expr- NA Last updated on 9/15/2016
Item No - 155 Name - Lifebuoy Type - Specific Equipment Description - Lifebuoy	Dept Name - ODISHA FIRE SERVICE Addr - FIRE STATION, PARALAKHEMUNDI Contact - Asst. Fire Officer Addr - FIRE STATION, PARALAKHEMUNDI Tel.No - 06815-222333,, Mobile - 9438041167 Fax - 06815-222333 Email-	Nos/Quantity Available - 03Nos Item Location - FIRE STATION, PARALAKHEMUNDI Available Time - January to December Source - Govt Operator Available- yes Transport - road,,,, Prior expr in emergency- NA and Prior training expr- NA Last updated on 9/15/2016

RC/DM NAME-Mr. Sudhansu Mohon Samal, IAS CONTACT ADDR- Collector, GajapatiTEL NOs- 222396,222464 EMAIL- dm-

gajapati@nic.in

NODAL PERSON-Sh. Netranand Pradhan, OSD DEPT-Emergency Section,Collectorate,Gajapati DESG.-District Emergency Officer (222943)

ITEM DETAILS	DEPARTMENT/AGENCY DETAILS	ITEM'S INFORMATION
Item No - 155 Name - Lifebuoy Type - Specific Equipment Description - Lifebuoy	Dept Name - ODISHA FIRE SERVICE Addr - FIRE STATION, KASINAGAR Contact - Asst. Fire Officer Addr - FIRE STATION, KASINAGAR Tel.No - 06815-,, Mobile - 9861369632 Fax - Email-	Nos/Quantity Available - 03Nos Item Location - FIRE STATION, KASINAGAR Available Time - January to December Source - Govt Operator Available- yes Transport - road,,,, Prior expr in emergency- NA and Prior training expr- NA Last updated on 9/15/2016
Item No - 155 Name - Lifebuoy Type - Specific Equipment Description - LIFEBUOY	Dept Name - ODISHA FIRE SERVICE MOHANA Addr - ODISHA FIRE SERVICE MOHANA Contact - STATION OFFICER MOHANA FS Addr - Tel.No - 06816258302,, Mobile - 6816258302	Nos/Quantity Available - 4Nos Item Location - MOHANA Available Time - January to December Source - Govt Operator Available- yes Transport - road,,,,

	Fax - Email-	Prior expr in emergency- NA and Prior training expr- NA Data entered on 3/29/2017
Item No - 155 Name - Lifebuoy Type - Specific Equipment Description - Lifebuoy	Dept Name - ODISHA FIRE SERVICE Addr - ODISHA FIRE SERVICE Contact - ASST FIRE OFFICER Addr - Tel.No - 101,, Mobile - 9438041167 Fax - Email-	Nos/Quantity Available - 4Nos Item Location - R UDAYAGIRI Available Time - January to December Source - Govt Operator Available- yes Transport - road,,,, Prior expr in emergency- NA and Prior training expr- NA Data entered on 3/29/2017
Item No - 155 Name - Lifebuoy Type - Specific Equipment Description - life buoy	Dept Name - Home department Addr - fire service,orissa Contact - Director,fire service Addr - director fire service,cuttack Tel.No - 2300317,2300584,2300360 Mobile - Fax - Email-	Nos/Quantity Available - 4Nos Item Location - fire station, parlakhemundi Available Time - January to December Source - Govt Operator Available- yes Transport - road,,,, Prior expr in emergency- NA and Prior training expr- NA Data entered on 8/6/2003
Item No - 155 Name - Lifebuoy	Dept Name - Emergency Section/Collectorate Addr - Parlakhemundi	Nos/Quantity Available - 5Nos Item Location - Emergecy Control Room

Type - Specific Equipment Description - life saving buoy	Contact - Dist.Emergency Officer Addr - Emergency Section,Collectorate Tel.No - 06815-222943,, Mobile - Fax - Email-	Available Time - February to March Source - Govt Operator Available- NA Transport - road,,,, Prior expr in emergency- NA and Prior training expr- NA Last updated on 2/16/2016
Item No - 156 Name - Life Jackets Type - Specific Equipment Description - life saving jackets	Dept Name - Emergency Section/Collectorate Addr - Parlakhemundi Contact - Dist.Emergency Officer Addr - Emergency Section,Collectorate Tel.No - 06815-222943,, Mobile - Fax - Email-	Nos/Quantity Available - 5Nos Item Location - Emergency Control Room Available Time - February to March Source - Govt Operator Available- NA Transport - road,,,, Prior expr in emergency- NA and Prior training expr- NA Last updated on 2/16/2016
Item No - 156 Name - Life Jackets Type - Specific Equipment Description - Life Jackets	Dept Name - ODISHA FIRE SERVICE Addr - ODISHA FIRE SERVICE Contact - ASST FIRE OFFICER Addr - Tel.No - 101,, Mobile - 9438041167 Fax - Email-	Nos/Quantity Available - 4Nos Item Location - R UDAYAGIRI Available Time - January to December Source - Govt Operator Available- yes Transport - road,,,, Prior expr in emergency- NA and Prior training expr- NA Data entered on 3/29/2017

Item No - 156 Name - Life Jackets Type - Specific Equipment Description - LIFE JACKETS	Dept Name - ODISHA FIRE SERVICE MOHANA Addr - ODISHA FIRE SERVICE MOHANA Contact - STATION OFFICER MOHANA FS Addr - Tel.No - 06816258302,, Mobile - 6816258302 Fax - Email-	Nos/Quantity Available - 2Nos Item Location - MOHANA Available Time - January to December Source - Govt Operator Available- yes Transport - road,,,, Prior expr in emergency- NA and Prior training expr- NA Data entered on 3/29/2017
Item No - 156 Name - Life Jackets Type - Specific Equipment Description - Life Jackets	Dept Name - ODISHA FIRE SERVICE Addr - FIRE STATION, PARALAKHEMUNDI Contact - Asst. Fire Officer Addr - FIRE STATION, PARALAKHEMUNDI Tel.No - 06815-222333,, Mobile - 9438041167 Fax - 06815-222333 Email-	Nos/Quantity Available - 10Nos Item Location - FIRE STATION, PARALAKHEMUNDI Available Time - January to December Source - Govt Operator Available- yes Transport - road,,,, Prior expr in emergency- NA and Prior training expr- NA Last updated on 9/15/2016
Item No - 159	Dept Name - ODISHA FIRE SERVICE	Nos/Quantity Available - 01Nos

Name - Inflatable boat (12 persons) Type - Specific Equipment Description - Boat No.-672 OBM No.-135 712	Addr - FIRE STATION, PARALAKHEMUNDI Contact - Asst. Fire Officer Addr - FIRE STATION, PARALAKHEMUNDI Tel.No - 06815-222333,, Mobile - 9438041167 Fax - 06815-222333 Email-	Item Location - FIRE STATION, PARALAKHEMUNDI Available Time - January to December Source - Govt Operator Available- yes Transport - road,,,, Prior expr in emergency- NA and Prior training expr- NA Last updated on 9/15/2016
Item No - 159 Name - Inflatable boat (12 persons) Type - Specific Equipment Description - Rubber boat with 0 bm Surendra kumar Behera	Dept Name - ODISHA FIRE SERVICE Addr - FIRE STATION, PARALAKHEMUNDI Contact - Asst. Fire Officer Addr - FIRE STATION, PARALAKHEMUNDI Tel.No - 06815-222333,, Mobile - 9438041167 Fax - 06815-222333 Email-	Nos/Quantity Available - 01Nos Item Location - FIRE STATION, R.UDAYAGIRI Available Time - January to December Source - Govt Operator Available- yes Transport - road,,,, Prior expr in emergency- NA and Prior training expr- NA Last updated on 9/15/2016
Item No - 165 Name - Search and Rescue Teams for Flood	Dept Name - ODISHA FIRE SERVICE MOHANA Addr - ODISHA FIRE SERVICE MOHANA	Nos/Quantity Available - 20Nos Item Location - NA

Type - Human Resource Description - Search and Rescue Teams for Flood : FIRE MAN 15, LEADING FIREMAN- 2, DRIVER/ FMO-2, STATION OFFICER-1	Contact - STATION OFFICER MOHANA FS Addr - Tel.No - 06816258302,, Mobile - 6816258302 Fax - Email-	Available Time - January to December Source - Govt Operator Available- NA Transport - ,,,,NA Prior expr in emergency- yes and Prior training expr- yes Data entered on 3/29/2017
Item No - 165 Name - Search and Rescue Teams for Flood Type - Human Resource Description - Search and Rescue Teams for Flood, Station officer-1,leading fireman-3, driver/havildar-2,fireman-18, total-23	Dept Name - ODISHA FIRE SERVICE Addr - ODISHA FIRE SERVICE Contact - ASST FIRE OFFICER Addr - Tel.No - 101,, Mobile - 9438041167 Fax - Email-	Nos/Quantity Available - 23Nos Item Location - NA Available Time - January to December Source - Govt Operator Available- NA Transport - ,,,,NA Prior expr in emergency- yes and Prior training expr- yes Data entered on 3/29/2017

Item No - 165 Name - Search and Rescue Teams for Flood Type - Human Resource Description - Search and Rescue Teams for Flood -17 NOS; 1 STATION OFFICER, 2 LEADING FIRE MAN, 2 DRIVER, 17 FIRE MAN	Dept Name - ODISHA FIRE SERVICE Addr - ODISHA FIRE SERVICE RU Contact - ASST FIRE OFFICER Addr - Tel.No - 101,, Mobile - 9438041167 Fax - Email-	Nos/Quantity Available - 22Nos Item Location - NA Available Time - January to December Source - Govt Operator Available- NA Transport - ,,,,NA Prior expr in emergency- yes and Prior training expr- yes Data entered on 3/29/2017
Item No - 165 Name - Search and Rescue Teams for Flood Type - Human Resource Description - Search and Rescue Teams for Flood -ASST STATION OFFICER-1, LEADING FIRE MAN-2, DRIVER/ HAVILADAR-3, FIREMAN-17 TOATAL-23	Dept Name - ODISHA FIRE SERVICE Addr - ODISHA FIRE SERVICE Contact - ASST FIRE OFFICER Addr - Tel.No - 101,, Mobile - 9438041167	Nos/Quantity Available - 23Nos Item Location - NA Available Time - January to December Source - Govt Operator Available- NA Transport - ,,,,NA

	Fax - Email-	Prior expr in emergency- yes and Prior training expr- yes Data entered on 3/29/2017
Item No - 167 Name - Suit - fire proximity Type - Specific Equipment Description - Fire resistance suit	Dept Name - ODISHA FIRE SERVICE Addr - FIRE STATION, PARALAKHEMUNDI Contact - Asst. Fire Officer Addr - FIRE STATION, PARALAKHEMUNDI Tel.No - 06815-222333,, Mobile - 9438041167 Fax - 06815-222333 Email-	Nos/Quantity Available - 04Nos Item Location - FIRE STATION, PARALAKHEMUNDI Available Time - January to December Source - Govt Operator Available- yes Transport - road,,,, Prior expr in emergency- NA and Prior training expr- NA Last updated on 9/15/2016
Item No - 172 Name - Breathing Apparatus - Compressor Type - Specific Equipment Description - breathing apparatus compressor	Dept Name - Home department Addr - fire service,orissa Contact - Director,fire service Addr - director fire service,cuttack Tel.No - 2300317,2300584,2300360 Mobile - Fax - Email-	Nos/Quantity Available - 3Nos Item Location - fire station hqr., cuttack Available Time - January to December Source - Govt Operator Available- yes Transport - road,,,, Prior expr in emergency- NA and Prior training expr- NA Data entered on 8/6/2003

Item No - 173 Name - Pump - high pressure, portable Type - Specific Equipment Description - pump,high pressure,portable	Dept Name - Home department Addr - fire service,orissa Contact - Director,fire service Addr - director fire service,cuttack Tel.No - 2300317,2300584,2300360 Mobile - Fax - Email-	Nos/Quantity Available - 1Nos Item Location - fire station,parlakhemundi Available Time - January to December Source - Govt Operator Available- yes Transport - road,,,, Prior expr in emergency- NA and Prior training expr- NA Data entered on 8/6/2003
Item No - 173 Name - Pump - high pressure, portable Type - Specific Equipment Description - HIGH PRESSURE PORTABLE PUMP	Dept Name - SOIL CONSERVATION Addr - ASST. SOIL CONSERVATION OFFICER Contact - B.N CHHUALSINGH Addr - A.S.C.O PARLAKHEMUNDI Tel.No - 222236,222336, Mobile - Fax - Email-	Nos/Quantity Available - 7Nos Item Location - A.S.C.O OFFICE PARLAKHEMUNDI Available Time - January to December Source - Govt Operator Available- yes Transport - road,,,, Prior expr in emergency- NA and Prior training expr- NA Data entered on 8/8/2003
Item No - 173 Name - Pump - high pressure, portable	Dept Name - ODISHA FIRE SERVICE Addr - FIRE STATION, PARALAKHEMUNDI	Nos/Quantity Available - 01Nos Item Location - FIRE STATION, PARALAKHEMUNDI

Type - Specific Equipment Description - portable fire fly pump No.-3084	Contact - Asst. Fire Officer Addr - FIRE STATION, PARALAKHEMUNDI Tel.No - 06815-222333,, Mobile - 9438041167 Fax - 06815-222333 Email-	Available Time - January to December Source - Govt Operator Available- yes Transport - road,,,, Prior expr in emergency- NA and Prior training expr- NA Last updated on 9/15/2016
Item No - 173 Name - Pump - high pressure, portable Type - Specific Equipment Description - Model No.-94195	Dept Name - ODISHA FIRE SERVICE Addr - FIRE STATION, PARALAKHEMUNDI Contact - Asst. Fire Officer Addr - FIRE STATION, PARALAKHEMUNDI Tel.No - 06815-222333,, Mobile - 9438041167 Fax - 06815-222333 Email-	Nos/Quantity Available - 01Nos Item Location - FIRE STATION, PARALAKHEMUNDI Available Time - January to December Source - Govt Operator Available- yes Transport - road,,,, Prior expr in emergency- NA and Prior training expr- NA Last updated on 9/15/2016
Item No - 173 Name - Pump - high pressure, portable Type - Specific Equipment Description - Fire Fly pump No.-2293	Dept Name - ODISHA FIRE SERVICE Addr - FIRE STATION, PARALAKHEMUNDI Contact - Asst. Fire Officer Addr - FIRE STATION, PARALAKHEMUNDI	Nos/Quantity Available - 01Nos Item Location - FIRE STATION, PARALAKHEMUNDI Available Time - January to December Source - Govt

	Tel.No - 06815-222333,, Mobile - 9438041167 Fax - 06815-222333 Email-	Operator Available- yes Transport - road,,,, Prior expr in emergency- NA and Prior training expr- NA Last updated on 9/15/2016
Item No - 173 Name - Pump - high pressure, portable Type - Specific Equipment Description - Wadia pump No.099/97	Dept Name - ODISHA FIRE SERVICE Addr - FIRE STATION, KASINAGAR Contact - Asst. Fire Officer Addr - FIRE STATION, KASINAGAR Tel.No - 06815-,, Mobile - 9861369632 Fax - Email-	Nos/Quantity Available - 01Nos Item Location - FIRE STATION, KASINAGAR Available Time - January to December Source - Govt Operator Available- yes Transport - road,,,, Prior expr in emergency- NA and Prior training expr- NA Last updated on 9/15/2016
Item No - 173 Name - Pump - high pressure, portable Type - Specific Equipment Description - Wadia pump No.14PO102	Dept Name - ODISHA FIRE SERVICE Addr - FIRE STATION, KASINAGAR Contact - Asst. Fire Officer Addr - FIRE STATION, KASINAGAR Tel.No - 06815-,, Mobile - 9861369632 Fax -	Nos/Quantity Available - 01Nos Item Location - FIRE STATION, KASINAGAR Available Time - January to December Source - Govt Operator Available- yes Transport - road,,,, Prior expr in emergency- NA and Prior training expr- NA

	Email-	Last updated on 9/15/2016
Item No - 175 Name - Extension Ladder Type - Specific Equipment Description - Aluminium	Dept Name - ODISHA FIRE SERVICE Addr - FIRE STATION, KASINAGAR Contact - Asst. Fire Officer Addr - FIRE STATION, KASINAGAR Tel.No - 06815-,, Mobile - 9861369632 Fax - Email-	Nos/Quantity Available - 02Nos Item Location - FIRE STATION, KASINAGAR Available Time - January to December Source - Govt Operator Available- yes Transport - road,,,, Prior expr in emergency- NA and Prior training expr- NA Last updated on 9/15/2016
RC/DM NAME-Mr. Sudhansu Mohon Samal, IAS CONTACT ADDR-Collector, GajapatiTEL NOs-222396,222464 EMAIL- dm-gajapati@nic.in		
NODAL PERSON-Sh. Netranand Pradhan, OSD DEPT-Emergency Section,Collectorate,Gajapati DESG.-District Emergency Officer (222943)		
ITEM DETAILS	**DEPARTMENT/AGENCY DETAILS**	**ITEM'S INFORMATION**
Item No - 175 Name - Extension Ladder Type - Specific Equipment Description - Aluminium	Dept Name - ODISHA FIRE SERVICE Addr - FIRE STATION, PARALAKHEMUNDI Contact - Asst. Fire Officer Addr - FIRE STATION, PARALAKHEMUNDI	Nos/Quantity Available - 02Nos Item Location - FIRE STATION, PARALAKHEMUNDI Available Time - January to December Source - Govt

	Tel.No - 06815-222333,, Mobile - 9438041167 Fax - 06815-222333 Email-	Operator Available- yes Transport - road,,,, Prior expr in emergency- NA and Prior training expr- NA Last updated on 9/15/2016
Item No - 175 Name - Extension Ladder Type - Specific Equipment Description - extension ladder	Dept Name - Home department Addr - fire service,orissa Contact - Director,fire service Addr - director fire service,cuttack Tel.No - 2300317,2300584,2300360 Mobile - Fax - Email-	Nos/Quantity Available - 1Nos Item Location - fire station ,parlakhemundi Available Time - January to December Source - Govt Operator Available- yes Transport - road,,,, Prior expr in emergency- NA and Prior training expr- NA Data entered on 8/6/2003
Item No - 176 Name - ABC Type Type - Specific Equipment Description - TARPOLINE	Dept Name - ODISHA FIRE SERVICE MOHANA Addr - ODISHA FIRE SERVICE MOHANA Contact - STATION OFFICER MOHANA FS Addr - Tel.No - 06816258302,, Mobile - 6816258302 Fax - Email-	Nos/Quantity Available - 2Nos Item Location - MOHANA Available Time - January to December Source - Govt Operator Available- yes Transport - road,,,, Prior expr in emergency- NA and Prior training expr- NA Data entered on 3/29/2017

Item No - 177 Name - CO2 Type Type - Specific Equipment Description - CO2 EXTINGUSHER	Dept Name - ODISHA FIRE SERVICE MOHANA Addr - ODISHA FIRE SERVICE MOHANA Contact - STATION OFFICER MOHANA FS Addr - Tel.No - 06816258302,, Mobile - 6816258302 Fax - Email-	Nos/Quantity Available - 5Nos Item Location - MOHANA Available Time - January to December Source - Govt Operator Available- yes Transport - road,,,, Prior expr in emergency- NA and Prior training expr- NA Data entered on 3/29/2017
Item No - 177 Name - CO2 Type Type - Specific Equipment Description - CO2 type 4.5kg	Dept Name - ODISHA FIRE SERVICE Addr - FIRE STATION, KASINAGAR Contact - Asst. Fire Officer Addr - FIRE STATION, KASINAGAR Tel.No - 06815-,, Mobile - 9861369632 Fax - Email-	Nos/Quantity Available - 02Nos Item Location - FIRE STATION, KASINAGAR Available Time - January to December Source - Govt Operator Available- yes Transport - road,,,, Prior expr in emergency- NA and Prior training expr- NA Last updated on 9/15/2016
Item No - 177	Dept Name - ODISHA FIRE SERVICE	Nos/Quantity Available - 04Nos

Name - CO2 Type Type - Specific Equipment Description - CO2 type 4.5 kg cap	Addr - FIRE STATION, PARALAKHEMUNDI Contact - Asst. Fire Officer Addr - FIRE STATION, PARALAKHEMUNDI Tel.No - 06815-222333,, Mobile - 9438041167 Fax - 06815-222333 Email-	Item Location - FIRE STATION, PARALAKHEMUNDI Available Time - January to December Source - Govt Operator Available- yes Transport - road,,,, Prior expr in emergency- NA and Prior training expr- NA Last updated on 9/15/2016
Item No - 177 Name - CO2 Type Type - Specific Equipment Description - coz type	Dept Name - Home department Addr - orissa fire service Contact - R.N senapati (I.P.S) Addr - director.fire service ,cuttack Tel.No - 2300317,2300584,2300360 Mobile - Fax - Email-	Nos/Quantity Available - 2Nos Item Location - fire station parlakhemundi Available Time - January to December Source - Govt Operator Available- yes Transport - road,,,, Prior expr in emergency- NA and Prior training expr- NA Data entered on 8/8/2003
Item No - 177 Name - CO2 Type Type - Specific Equipment Description - CO2 Fire Extinguisher	Dept Name - Emergency Section/Collectorate Addr - Parlakhemundi Contact - Dist.Emergency Officer Addr - Emergency Section,Collectorate Tel.No - 06815-222943,,	Nos/Quantity Available - 1Nos Item Location - Emergency Control Room Available Time - February to March Source - Govt Operator Available- NA

	Mobile - Fax - Email-	Transport - road,,,, Prior expr in emergency- NA and Prior training expr- NA Last updated on 2/16/2016
Item No - 177 Name - CO2 Type Type - Specific Equipment Description - Fire safety Equipment	Dept Name - DISTRICT MEDICAL OFFICE Addr - Paralakhemundi, Gajapati Contact - CDMO Addr - O/o- CDMO, Paralakhemundi, Gajapati Tel.No - 06815-222222,, Mobile - 9439984004 Fax - Email- gajapaticdmo@gmail.com	Nos/Quantity Available - 07Nos Item Location - DHH, Paralakhemundi Available Time - January to December Source - Govt Operator Available- no Transport - road,,,, Prior expr in emergency- NA and Prior training expr- NA Last updated on 9/14/2016
Item No - 177 Name - CO2 Type Type - Specific Equipment Description - Co2 4.5 Kg ISI mark Fire Extinguisher	Dept Name - District Emergency Office Addr - Collectorate Contact - Deputy Collector Addr - Collectorate Tel.No - 06815-222943,, Mobile - Fax - Email- deocgajapati@gmail.com	Nos/Quantity Available - 1Nos Item Location - Collectorate, Gajapati Available Time - June to May Source - Govt Operator Available- NA Transport - ,,,,NA Prior expr in emergency- NA and Prior training expr- NA Data entered on 1/2/2015

Item No - 178 Name - Foam Type Type - Specific Equipment Description - FOAM TYPE	Dept Name - ODISHA FIRE SERVICE MOHANA Addr - ODISHA FIRE SERVICE MOHANA Contact - STATION OFFICER MOHANA FS Addr - Tel.No - 06816258302,, Mobile - 6816258302 Fax - Email-	Nos/Quantity Available - 3Nos Item Location - MOHANA Available Time - January to December Source - Govt Operator Available- yes Transport - road,,,, Prior expr in emergency- NA and Prior training expr- NA Data entered on 3/29/2017
Item No - 179 Name - DCP Type Type - Specific Equipment Description - DCP TYPE	Dept Name - ODISHA FIRE SERVICE MOHANA Addr - ODISHA FIRE SERVICE MOHANA Contact - STATION OFFICER MOHANA FS Addr - Tel.No - 06816258302,, Mobile - 6816258302 Fax - Email-	Nos/Quantity Available - 2Nos Item Location - MOHANA Available Time - January to December Source - Govt Operator Available- yes Transport - road,,,, Prior expr in emergency- NA and Prior training expr- NA Data entered on 3/29/2017
Item No - 179	Dept Name - ODISHA FIRE SERVICE	Nos/Quantity Available - 01Nos

Name - DCP Type Type - Specific Equipment Description - 45kg CCP	Addr - FIRE STATION, KASINAGAR Contact - Asst. Fire Officer Addr - FIRE STATION, KASINAGAR Tel.No - 06815-,, Mobile - 9861369632 Fax - Email-	Item Location - FIRE STATION, KASINAGAR Available Time - January to December Source - Govt Operator Available- yes Transport - road,,,, Prior expr in emergency- NA and Prior training expr- NA Data entered on 2/25/2015
Item No - 179 Name - DCP Type Type - Specific Equipment Description - DCP Type 4.6kg cap	Dept Name - ODISHA FIRE SERVICE Addr - FIRE STATION, PARALAKHEMUNDI Contact - Asst. Fire Officer Addr - FIRE STATION, PARALAKHEMUNDI Tel.No - 06815-222333,, Mobile - 9438041167 Fax - 06815-222333 Email-	Nos/Quantity Available - 01Nos Item Location - FIRE STATION, PARALAKHEMUNDI Available Time - January to December Source - Govt Operator Available- yes Transport - road,,,, Prior expr in emergency- NA and Prior training expr- NA Data entered on 2/25/2015
Item No - 179 Name - DCP Type Type - Specific Equipment	Dept Name - ODISHA FIRE SERVICE Addr - FIRE STATION, PARALAKHEMUNDI Contact - Asst. Fire Officer	Nos/Quantity Available - 02Nos Item Location - FIRE STATION, PARALAKHEMUNDI Available Time - January to December

Description - DCP Type 10kg cap	Addr - FIRE STATION, PARALAKHEMUNDI Tel.No - 06815-222333,, Mobile - 9438041167 Fax - 06815-222333 Email-	Source - Govt Operator Available- yes Transport - road,,,, Prior expr in emergency- NA and Prior training expr- NA Data entered on 2/25/2015
Item No - 179 Name - DCP Type Type - Specific Equipment Description - dcp type	Dept Name - Home department Addr - orissa fire service Contact - R.N senapati (I.P.S) Addr - director.fire service ,cuttack Tel.No - 2300317,2300584,2300360 Mobile - Fax - Email-	Nos/Quantity Available - 3Nos Item Location - fire station ,parlakhemundi Available Time - January to December Source - Govt Operator Available- NA Transport - road,,,, Prior expr in emergency- NA and Prior training expr- NA Data entered on 8/8/2003
Item No - 181 Name - Fire Tender Type - Specific Equipment Description - MEE-02 TT-01 QRU-01	Dept Name - ODISHA FIRE SERVICE Addr - FIRE STATION, PARALAKHEMUNDI Contact - Asst. Fire Officer Addr - FIRE STATION, PARALAKHEMUNDI Tel.No - 06815-222333,, Mobile - 9438041167 Fax - 06815-222333	Nos/Quantity Available - 04Nos Item Location - FIRE STATION, PARALAKHEMUNDI Available Time - January to December Source - Govt Operator Available- yes Transport - road,,,, Prior expr in emergency- NA and Prior training expr- NA

	Email-	Data entered on 2/25/2015
Item No - 181 Name - Fire Tender Type - Specific Equipment Description - MEE	Dept Name - ODISHA FIRE SERVICE Addr - FIRE STATION, KASINAGAR Contact - Asst. Fire Officer Addr - FIRE STATION, KASINAGAR Tel.No - 06815-,, Mobile - 9861369632 Fax - Email-	Nos/Quantity Available - 01Nos Item Location - FIRE STATION, KASINAGAR Available Time - January to December Source - Govt Operator Available- yes Transport - road,,,, Prior expr in emergency- NA and Prior training expr- NA Data entered on 2/25/2015
Item No - 181 Name - Fire Tender Type - Specific Equipment Description - TT	Dept Name - ODISHA FIRE SERVICE Addr - FIRE STATION, KASINAGAR Contact - Asst. Fire Officer Addr - FIRE STATION, KASINAGAR Tel.No - 06815-,, Mobile - 9861369632 Fax - Email-	Nos/Quantity Available - 01Nos Item Location - FIRE STATION, KASINAGAR Available Time - January to December Source - Govt Operator Available- yes Transport - road,,,, Prior expr in emergency- NA and Prior training expr- NA Data entered on 2/25/2015
Item No - 181 Name - Fire Tender	Dept Name - ODISHA FIRE SERVICE MOHANA Addr - ODISHA FIRE SERVICE MOHANA	Nos/Quantity Available - 1Nos Item Location - MOHANA

Type - Specific Equipment Description - MINI FIRE TENDER	Contact - STATION OFFICER MOHANA FS Addr - Tel.No - 06816258302,, Mobile - 6816258302 Fax - Email-	Available Time - January to December Source - Govt Operator Available- yes Transport - road,,,, Prior expr in emergency- NA and Prior training expr- NA Data entered on 3/29/2017
Item No - 181 Name - Fire Tender Type - Specific Equipment Description - TOWING TENDER-2	Dept Name - ODISHA FIRE SERVICE Addr - ODISHA FIRE SERVICE Contact - ASST FIRE OFFICER Addr - Tel.No - 101,, Mobile - 9438041167 Fax - Email-	Nos/Quantity Available - 2Nos Item Location - R UDAYAGIRI Available Time - January to December Source - Govt Operator Available- yes Transport - road,,,, Prior expr in emergency- NA and Prior training expr- NA Data entered on 3/29/2017
Item No - 190 Name - Fire Fighting Foam Type - Critical Supplies Description - Fire Fighting Foam	Dept Name - ODISHA FIRE SERVICE MOHANA Addr - ODISHA FIRE SERVICE MOHANA Contact - STATION OFFICER MOHANA FS Addr -	Nos/Quantity Available - 60Nos Item Location - MOHANA Available Time - January to December Source - Govt

	Tel.No - 06816258302,, Mobile - 6816258302 Fax - Email-	Operator Available- NA Transport - road,,,, Prior expr in emergency- NA and Prior training expr- NA Data entered on 3/29/2017
Item No - 201 Name - Stretcher normal Type - Specific Equipment Description - Is an apparatus used for moving patients who require medical care	Dept Name - DISTRICT MEDICAL OFFICE Addr - Paralakhemundi, Gajapati Contact - CDMO Addr - O/o- CDMO, Paralakhemundi, Gajapati Tel.No - 06815-222222,, Mobile - 9439984004 Fax - Email- gajapaticdmo@gmail.com	Nos/Quantity Available - 01Nos Item Location - DHH, Paralakhemundi Available Time - January to December Source - Govt Operator Available- yes Transport - road,,,, Prior expr in emergency- NA and Prior training expr- NA Last updated on 9/14/2016
Item No - 208 Name - Portable oxygen cylinders Type - Specific Equipment	Dept Name - DISTRICT MEDICAL OFFICE Addr - Paralakhemundi, Gajapati Contact - CDMO	Nos/Quantity Available - 30Nos Item Location - DHH Paralakhemundi, all CHC & PHC Available Time - January to December

Description - Portable oxygen cylinders, which are small tanks of compressed oxygen, vary in height and weight	Addr - O/o- CDMO, Paralakhemundi, Gajapati Tel.No - 06815-222222,, Mobile - 9439984004 Fax - Email- gajapaticdmo@gmail.com	Source - Govt Operator Available- yes Transport - road,,,, Prior expr in emergency- NA and Prior training expr- NA Last updated on 9/14/2016
Item No - 221 Name - Water filter Type - Specific Equipment Description - Water Filter	Dept Name - DISTRICT MEDICAL OFFICE Addr - Paralakhemundi, Gajapati Contact - CDMO Addr - O/o- CDMO, Paralakhemundi, Gajapati Tel.No - 06815-222222,, Mobile - 9439984004 Fax - Email- gajapaticdmo@gmail.com	Nos/Quantity Available - 08Nos Item Location - DHH Paralakhemundi & all CHC Available Time - January to December Source - Govt Operator Available- NA Transport - road,,,, Prior expr in emergency- NA and Prior training expr- NA Last updated on 9/14/2016

ITEM DETAILS	DEPARTMENT/AGENCY DETAILS	ITEM'S INFORMATION
Item No - 222 Name - Water tank	Dept Name - RWS&S Division Addr - At/Po- Ranipeta, Paralakhemundi, Gajapati	Nos/Quantity Available - 10Nos Item Location - Paralakhemundi

Type - Specific Equipment Description - 1000 Ltr. Capacity PVC	Contact - Executive Engineer Addr - O/O- E.E, RWS&S Division, Gajapati Tel.No - 06815-224803,, Mobile - 9438420010 Fax - Email- eerwssgjp@gmail.com	Available Time - January to December Source - Govt Operator Available- NA Transport - road,,,, Prior expr in emergency- NA and Prior training expr- NA Data entered on 1/30/2015
Item No - 224 Name - Bronchodilators Type - Critical Supplies Description - Tab.Theo-& Etho-800 tab-Salbutamol-8500	Dept Name - DISTRICT MEDICAL OFFICE Addr - Paralakhemundi, Gajapati Contact - CDMO Addr - O/o- CDMO, Paralakhemundi, Gajapati Tel.No - 06815-222222,, Mobile - 9439984004 Fax - Email- gajapaticdmo@gmail.com	Nos/Quantity Available - 13000Nos Item Location - Health & Fw Department, Central Store, Gajapati Available Time - September to October Source - Govt Operator Available- NA Transport - road,,,, Prior expr in emergency- NA and Prior training expr- NA Last updated on 9/14/2016
Item No - 225 Name - Vaccines Type - Critical Supplies	Dept Name - DISTRICT MEDICAL OFFICE Addr - Paralakhemundi, Gajapati Contact - CDMO	Nos/Quantity Available - 53775Nos Item Location - Health & Fw Department, Central Store, Gajapati Available Time - September to October

Description - Vaccines	Addr - O/o- CDMO, Paralakhemundi, Gajapati Tel.No - 06815-222222,, Mobile - 9439984004 Fax - Email- gajapaticdmo@gmail.com	Source - Govt Operator Available- NA Transport - road,,,, Prior expr in emergency- NA and Prior training expr- NA Last updated on 9/14/2016
Item No - 225 Name - Vaccines Type - Critical Supplies Description - Haemorrhagio,Black Quartor Vaccine, Anthras Spore Vaccine & Foot & mouth discise vaccine	Dept Name - C.D.V.O Addr - Parlakhemundi Contact - C.D.V.O Addr - Paralakhemundi Tel.No - 06815-,, Mobile - Fax - Email-	Nos/Quantity Available - 57995Nos Item Location - In the office Available Time - July to November Source - Govt Operator Available- NA Transport - road,,,, Prior expr in emergency- NA and Prior training expr- NA Data entered on 8/27/2005
Item No - 225 Name - Vaccines Type - Critical Supplies Description - Haemorrhagio,Black Quartor Vaccine, Anthras Spore Vaccine & Foot & mouth discise vaccine	Dept Name - C.D.V.O Addr - Parlakhemundi Contact - C.D.V.O Addr - Paralakhemundi	Nos/Quantity Available - 57995Nos Item Location - In the office Available Time - July to November Source - Govt

	Tel.No - 06815-,, Mobile - Fax - Email-	Operator Available- NA Transport - road,,,, Prior expr in emergency- NA and Prior training expr- NA Data entered on 8/27/2005
Item No - 225 Name - Vaccines Type - Critical Supplies Description - ok	Dept Name - PANCHAYAT SAMITI Addr - GUMMA Contact - SRI L.K.CHOUDHURY Addr - BLOCK OFFICE, GUMMA Tel.No - 06815-282620,, Mobile - Fax - Email- ori-gumma@gramsat.nic.in	Nos/Quantity Available - 500Nos Item Location - P.H.C, Gumma Available Time - August to December Source - Govt Operator Available- NA Transport - road,,,, Prior expr in emergency- NA and Prior training expr- NA Data entered on 8/27/2005
Item No - 226 Name - Anti snake venom Type - Critical Supplies Description - Anti Snake Venom	Dept Name - DISTRICT MEDICAL OFFICE Addr - Paralakhemundi, Gajapati Contact - CDMO Addr - O/o- CDMO, Paralakhemundi, Gajapati Tel.No - 06815-222222,, Mobile - 9439984004 Fax -	Nos/Quantity Available - 690Nos Item Location - Health & Fw Department, Central Store, Gajapati Available Time - September to October Source - Govt Operator Available- NA Transport - road,,,, Prior expr in emergency- NA and Prior training expr- NA

	Email- gajapaticdmo@gmail.com	Last updated on 9/14/2016
Item No - 228 Name - Halogen tablets Type - Critical Supplies Description - ok	Dept Name - PANCHAYAT SAMITI Addr - GUMMA Contact - SRI L.K.CHOUDHURY Addr - BLOCK OFFICE, GUMMA Tel.No - 06815-282620,, Mobile - Fax - Email- ori-gumma@gramsat.nic.in	Nos/Quantity Available - 29000Nos Item Location - P.H.C, Gumma Available Time - August to December Source - Govt Operator Available- NA Transport - road,,,, Prior expr in emergency- NA and Prior training expr- NA Data entered on 8/27/2005
Item No - 228 Name - Halogen tablets Type - Critical Supplies Description - Halogen tablets	Dept Name - DISTRICT MEDICAL OFFICE Addr - Paralakhemundi, Gajapati Contact - CDMO Addr - O/o- CDMO, Paralakhemundi, Gajapati Tel.No - 06815-222222,, Mobile - 9439984004 Fax - Email- gajapaticdmo@gmail.com	Nos/Quantity Available - 33000Nos Item Location - Health & Fw Department, Central Store, Gajapati Available Time - September to October Source - Govt Operator Available- NA Transport - road,,,, Prior expr in emergency- NA and Prior training expr- NA Last updated on 9/14/2016
Item No - 229 Name - General physician Type - Human Resource	Dept Name - PANCHAYAT SAMITI Addr - GUMMA Contact - SRI L.K.CHOUDHURY	Nos/Quantity Available - 2Nos Item Location - NA Available Time - August to December

Description -	Addr - BLOCK OFFICE, GUMMA Tel.No - 06815-282620,, Mobile - Fax - Email- ori-gumma@gramsat.nic.in	Source - Govt Operator Available- NA Transport - ,,,,NA Prior expr in emergency- no and Prior training expr- no Data entered on 8/27/2005
Item No - 229 Name - General physician Type - Human Resource Description - Dr.Amulya Mishra Dr.Anil ku. Acharaya	Dept Name - DISTRICT MEDICAL OFFICE Addr - Paralakhemundi, Gajapati Contact - CDMO Addr - O/o- CDMO, Paralakhemundi, Gajapati Tel.No - 06815-222222,, Mobile - 9439984004 Fax - Email- gajapaticdmo@gmail.com	Nos/Quantity Available - 02Nos Item Location - NA Available Time - January to December Source - Govt Operator Available- NA Transport - ,,,,NA Prior expr in emergency- yes and Prior training expr- yes Last updated on 9/14/2016
Item No - 231 Name - Surgeon Type - Human Resource Description - Dr.Rajendra ku. Sahoo Dr.Ch.P.K Patra	Dept Name - DISTRICT MEDICAL OFFICE Addr - Paralakhemundi, Gajapati Contact - CDMO Addr - O/o- CDMO, Paralakhemundi, Gajapati Tel.No - 06815-222222,, Mobile - 9439984004	Nos/Quantity Available - 02Nos Item Location - NA Available Time - January to December Source - Govt Operator Available- NA Transport - ,,,,NA

	Fax - Email- gajapaticdmo@gmail.com	Prior expr in emergency- yes and Prior training expr- yes Last updated on 9/14/2016
Item No - 232 Name - Anesthetist Type - Human Resource Description - Dr.Purna chandra Kora	Dept Name - DISTRICT MEDICAL OFFICE Addr - Paralakhemundi, Gajapati Contact - CDMO Addr - O/o- CDMO, Paralakhemundi, Gajapati Tel.No - 06815-222222,, Mobile - 9439984004 Fax - Email- gajapaticdmo@gmail.com	Nos/Quantity Available - 01Nos Item Location - NA Available Time - January to December Source - Govt Operator Available- NA Transport - ,,,,NA Prior expr in emergency- yes and Prior training expr- yes Last updated on 9/14/2016
Item No - 233 Name - Gynecologist Type - Human Resource Description - Dr.Suchitra ku. Sahoo	Dept Name - DISTRICT MEDICAL OFFICE Addr - Paralakhemundi, Gajapati Contact - CDMO Addr - O/o- CDMO, Paralakhemundi, Gajapati Tel.No - 06815-222222,, Mobile - 9439984004 Fax - Email- gajapaticdmo@gmail.com	Nos/Quantity Available - 01Nos Item Location - NA Available Time - January to December Source - Govt Operator Available- NA Transport - ,,,,NA Prior expr in emergency- yes and Prior training expr- yes Last updated on 9/14/2016

Item No - 235 Name - Paramedics Type - Human Resource Description -	Dept Name - PANCHAYAT SAMITI Addr - GUMMA Contact - SRI L.K.CHOUDHURY Addr - BLOCK OFFICE, GUMMA Tel.No - 06815-282620,, Mobile - Fax - Email- ori-gumma@gramsat.nic.in	Nos/Quantity Available - 1Persons Item Location - NA Available Time - August to December Source - Govt Operator Available- NA Transport - ,,,,NA Prior expr in emergency- no and Prior training expr- no Data entered on 8/27/2005
Item No - 235 Name - Paramedics Type - Human Resource Description - Fialria Inspector, NMS,MPHS, Ophth. Asst, Radiographer, Pharmacist, Nurse staff, STS, STLS, HW, PMW, ANM, MTS, Pharmacist(MHU), Pharmacist(RBSK), LT,LT(RNTCP), ANM(RBSK)	Dept Name - DISTRICT MEDICAL OFFICE Addr - Paralakhemundi, Gajapati Contact - CDMO Addr - O/o- CDMO, Paralakhemundi, Gajapati Tel.No - 06815-222222,, Mobile - 9439984004 Fax - Email- gajapaticdmo@gmail.com	Nos/Quantity Available - 295Nos Item Location - NA Available Time - January to December Source - Govt Operator Available- NA Transport - ,,,,NA Prior expr in emergency- yes and Prior training expr- yes Last updated on 9/14/2016

Item No - 236 Name - Lab technicians Type - Human Resource Description - Lab technicians	Dept Name - DISTRICT MEDICAL OFFICE Addr - Paralakhemundi, Gajapati Contact - CDMO Addr - O/o- CDMO, Paralakhemundi, Gajapati Tel.No - 06815-222222,, Mobile - 9439984004 Fax - Email- gajapaticdmo@gmail.com	Nos/Quantity Available - 22Nos Item Location - NA Available Time - January to December Source - Govt Operator Available- NA Transport - ,,,,NA Prior expr in emergency- yes and Prior training expr- yes Last updated on 9/14/2016
Item No - 236 Name - Lab technicians Type - Human Resource Description -	Dept Name - PANCHAYAT SAMITI Addr - GUMMA Contact - SRI L.K.CHOUDHURY Addr - BLOCK OFFICE, GUMMA Tel.No - 06815-282620,, Mobile - Fax - Email- ori-gumma@gramsat.nic.in	Nos/Quantity Available - 1Persons Item Location - NA Available Time - August to December Source - Govt Operator Available- NA Transport - ,,,,NA Prior expr in emergency- no and Prior training expr- no Data entered on 8/27/2005
Item No - 236 Name - Lab technicians Type - Human Resource	Dept Name - AGRICULTURE DEPARTMENT Addr - Deputy Director of Agriculture, Paralakhemundi, Gajapati Contact - Deputy Director	Nos/Quantity Available - 4Persons Item Location - NA Available Time - January to December

Description - Jagadish Pandit- Analyst, Prabhakar Badarait - Driver, Debendra Pratro - Field Assistance, Malik Raut - Lab Assistant	Addr - O/o- Deputy Director of Agriculture, Paralakhemundi, Gajapati Tel.No - 06815-222081,, Mobile - 9437309132 Fax - Email- ddagaja.dag@nic.in	Source - Govt Operator Available- NA Transport - ,,,,NA Prior expr in emergency- yes and Prior training expr- yes Data entered on 2/3/2015
Item No - 237 Name - OT assistants Type - Human Resource Description - Attendant & Staff Nurse	Dept Name - DISTRICT MEDICAL OFFICE Addr - Paralakhemundi, Gajapati Contact - CDMO Addr - O/o- CDMO, Paralakhemundi, Gajapati Tel.No - 06815-222222,, Mobile - 9439984004 Fax - Email- gajapaticdmo@gmail.com	Nos/Quantity Available - 24Nos Item Location - NA Available Time - January to December Source - Govt Operator Available- NA Transport - ,,,,NA Prior expr in emergency- yes and Prior training expr- yes Last updated on 9/14/2016
Item No - 238 Name - Medical first responders Type - Human Resource	Dept Name - DISTRICT MEDICAL OFFICE Addr - Paralakhemundi, Gajapati Contact - CDMO	Nos/Quantity Available - 03Nos Item Location - NA Available Time - January to December

Description - Dr.P.k.Patra(ADMO) Dr.A.K.Mishra(MED) Dr.P.K.Panda(PED)	Addr - O/o- CDMO, Paralakhemundi, Gajapati Tel.No - 06815-222222,, Mobile - 9439984004 Fax - Email- gajapaticdmo@gmail.com	Source - Govt Operator Available- NA Transport - ,,,,NA Prior expr in emergency- yes and Prior training expr- yes Last updated on 9/14/2016
Item No - 244 Name - Tent extendable 2meters Type - Specific Equipment Description - EXTENDABLE TENTS 2 METRES	Dept Name - REVENUE DEPARTMENT Addr - TAHASIL OFFICE PARLAKHEMUNDI Contact - LAXMIDHAR MOHANTY Addr - TAHASILDAR PARLAKHEMUNDI,761200 Tel.No - 222231,, Mobile - Fax - Email-	Nos/Quantity Available - 3Nos Item Location - TAHASIL OFFICE PARLAKHEMUNDI Available Time - January to July Source - Govt Operator Available- NA Transport - road,,,, Prior expr in emergency- NA and Prior training expr- NA Data entered on 8/11/2003
Item No - 244 Name - Tent extendable 2meters Type - Specific Equipment Description - Tent	Dept Name - Tahasil Office Addr - Paralakhemundi Contact - Tahasildar Addr - Paralakhemundi	Nos/Quantity Available - 3Nos Item Location - In the office Available Time - July to November Source - Govt

	Tel.No - 06815-222231,, Mobile - Fax - Email-	Operator Available- yes Transport - road,,,, Prior expr in emergency- NA and Prior training expr- NA Data entered on 8/27/2005
Item No - 246 Name - Tarpaulin Type - Specific Equipment Description - Tarpaulin	Dept Name - ODISHA FIRE SERVICE Addr - FIRE STATION, PARALAKHEMUNDI Contact - Asst. Fire Officer Addr - FIRE STATION, PARALAKHEMUNDI Tel.No - 06815-222333,, Mobile - 9438041167 Fax - 06815-222333 Email-	Nos/Quantity Available - 02Nos Item Location - FIRE STATION, PARALAKHEMUNDI Available Time - January to December Source - Govt Operator Available- yes Transport - road,,,, Prior expr in emergency- NA and Prior training expr- NA Data entered on 2/25/2015
Item No - 248 Name - Polythene Sheet Type - Specific Equipment Description - Polythene Sheet	Dept Name - TAHASIL OFFICE, MOHANA Addr - TAHASIL OFFICE, MOHANA Contact - TAHASILDAR Addr - Tel.No - 06816258131,, Mobile - 8895955935 Fax -	Nos/Quantity Available - 200Nos Item Location - MOHANA Available Time - January to December Source - Govt Operator Available- yes Transport - road,,,, Prior expr in emergency- NA and Prior training expr- NA

	Email-	Data entered on 3/29/2017
ITEM DETAILS	**DEPARTMENT/AGENCY DETAILS**	**ITEM'S INFORMATION**
Item No - 248 Name - Polythene Sheet Type - Specific Equipment Description - Polythene seet	Dept Name - Tahasil Office Addr - Paralakhemundi Contact - Tahasildar Addr - Paralakhemundi Tel.No - 06815-222231,, Mobile - Fax - Email-	Nos/Quantity Available - 20Meter Item Location - In the office Available Time - July to November Source - Govt Operator Available- yes Transport - road,,,, Prior expr in emergency- NA and Prior training expr- NA Data entered on 8/27/2005
Item No - 252 Name - 4 wheel drive vehicle Type - Specific Equipment Description - MAHINDRA JEEP	Dept Name - PANCHAYAT SAMITI Addr - BLOCK OFFICE Contact - B.D.O Addr - BLOCK OFFICE, GUMMA Tel.No - 06815-286302,, Mobile - Fax - Email-	Nos/Quantity Available - 1Nos Item Location - BLOCK OFFICE Available Time - August to December Source - Govt Operator Available- NA Transport - road,,,, Prior expr in emergency- NA and Prior training expr- NA Data entered on 8/27/2005
Item No - 252 Name - 4 wheel drive vehicle Type - Specific Equipment Description - JEEP	Dept Name - RUBBER BOARD Addr - MIN. OF COMMERCE, GOI Contact - DEV. OFFICER Addr - BLOCK OFFICE, GUMMA Tel.No - 06815-222869,,	Nos/Quantity Available - 1Nos Item Location - OFFICE AT PARLAKHEMUNDI Available Time - August to December Source - PSUnits Operator Available- NA

	Mobile - Fax - Email-	Transport - road,,,, Prior expr in emergency- NA and Prior training expr- NA Data entered on 8/27/2005
Item No - 252 Name - 4 wheel drive vehicle Type - Specific Equipment Description - Jeep	Dept Name - Tahasil Office Addr - Paralakhemundi Contact - Tahasildar Addr - Paralakhemundi Tel.No - 06815-222231,, Mobile - Fax - Email-	Nos/Quantity Available - 1Nos Item Location - In the office Available Time - July to November Source - Govt Operator Available- yes Transport - road,,,, Prior expr in emergency- NA and Prior training expr- NA Data entered on 8/27/2005
Item No - 252 Name - 4 wheel drive vehicle Type - Specific Equipment Description - TATA Safai	Dept Name - DISTRICT MEDICAL OFFICE Addr - Paralakhemundi, Gajapati Contact - CDMO Addr - O/o- CDMO, Paralakhemundi, Gajapati Tel.No - 06815-222222,, Mobile - 9439984004 Fax - Email- gajapaticdmo@gmail.com	Nos/Quantity Available - 01Nos Item Location - DHH, Paralakhemundi Available Time - January to December Source - Govt Operator Available- yes Transport - road,,,, Prior expr in emergency- NA and Prior training expr- NA Last updated on 9/14/2016

Item No - 252 Name - 4 wheel drive vehicle Type - Specific Equipment Description - 4 wheeled drive vehicle	Dept Name - Rubber Board Addr - Rubber Board,Regional Office ,Parlakhemundi Contact - Development Officer Addr - Dev.Officer,Regional Office,Parlakhemundi Tel.No - 222869---06815,, Mobile - Fax - Email-	Nos/Quantity Available - 1Nos Item Location - rubber board regional office,parlakhemundi Available Time - January to December Source - Military Operator Available- yes Transport - road,,,, Prior expr in emergency- NA and Prior training expr- NA Data entered on 9/17/2003
Item No - 252 Name - 4 wheel drive vehicle Type - Specific Equipment Description - 4 wheeled drive vehicle	Dept Name - Rubber Board Addr - Rubber Board,Regional Office ,Parlakhemundi Contact - Development Officer Addr - Dev.Officer,Regional Office,Parlakhemundi Tel.No - 222869---06815,, Mobile - Fax - Email-	Nos/Quantity Available - 1Nos Item Location - rubber board regional office ,parlakhemundi Available Time - January to December Source - PSUnits Operator Available- yes Transport - road,,,, Prior expr in emergency- NA and Prior training expr- NA Data entered on 9/17/2003
Item No - 252 Name - 4 wheel drive vehicle Type - Specific Equipment	Dept Name - Panchayatiraj Department Addr - Block Development Officer,Rayagada Contact - B.C Ray	Nos/Quantity Available - 1Nos Item Location - Block Office ,Rayagada Available Time - January to December

Description - 4 wheeled drive vehicle .mahendra jeep	Addr - B.D.O, Rayagada Tel.No - 286302,, Mobile - Fax - Email-	Source - Govt Operator Available- yes Transport - road,,,, Prior expr in emergency- NA and Prior training expr- NA Data entered on 9/16/2003
Item No - 252 Name - 4 wheel drive vehicle Type - Specific Equipment Description - Bolero	Dept Name - HORTICULTURE DEPARTMENT Addr - O/o-Deputy director of Horticulture Contact - Deputy Director Addr - O/o-Deputy director of Horticulture, Paralakhemundi,Gajapati Tel.No - 06815-222228,, Mobile - 9437236238 Fax - Email- ddhgajapati.od@nic.in	Nos/Quantity Available - 01Nos Item Location - O/o-Deputy director of Horticulture, Paralakhemundi,Gajapati Available Time - January to December Source - Govt Operator Available- no Transport - road,,,, Prior expr in emergency- NA and Prior training expr- NA Data entered on 2/11/2015
Item No - 252 Name - 4 wheel drive vehicle Type - Specific Equipment Description - 4 Wheel Drive vehicle	Dept Name - FOREST DEPARTMENT Addr - DISTRICT FOREST OFFICE Contact - HEAD CLERK Addr - DISTRICT FOREST OFFICE, PARALAKHEMUNDI, GAJAPATI	Nos/Quantity Available - 05Nos Item Location - Division office, Devagiri, Chandragiri, Mohana Available Time - January to December Source - Govt

	Tel.No - 06815-222214,, Mobile - 8763050666 Fax - 06815-222214 Email- dfopkd@yahoo.com	Operator Available- NA Transport - road,,,, Prior expr in emergency- NA and Prior training expr- NA Data entered on 2/11/2015
Item No - 252 Name - 4 wheel drive vehicle Type - Specific Equipment Description - 4 wheel drive vehicle	Dept Name - DSWO Addr - Paralakhemundi, Gajapati Contact - District Social Welfare Officer Addr - O/o- DSWO, Paralakhemundi, Gajapati Tel.No - 06815-222025,9439534082, Mobile - 8270897999 Fax - Email- dswogajapati@nic.in	Nos/Quantity Available - 01Nos Item Location - RUdayagiri ICDS project office Available Time - January to December Source - Govt Operator Available- yes Transport - road,,,, Prior expr in emergency- NA and Prior training expr- NA Last updated on 3/17/2017
Item No - 252 Name - 4 wheel drive vehicle Type - Specific Equipment Description - 4 wheel drive vehicle jeep	Dept Name - SOIL CONSERVATION Addr - ASST. SOIL CONSERVATION OFFICER Contact - B.N CHHUALSINGH Addr - A.S.C.O PARLAKHEMUNDI Tel.No - 222236,222336, Mobile - Fax -	Nos/Quantity Available - 1Nos Item Location - a.s.c.o , office parlakhemundi Available Time - January to December Source - Govt Operator Available- yes Transport - road,,,, Prior expr in emergency- NA and Prior training expr- NA

	Email-	Data entered on 8/8/2003
Item No - 252 Name - 4 wheel drive vehicle Type - Specific Equipment Description - Jeep - OR 07 A 0537	Dept Name - Irrigation Sub Division Addr - Paralakhemundi Contact - Assistant Executive Engineer Addr - O/o- Irrigation Sub-Division, Paralakhemundi Tel.No - 06815-223249,, Mobile - 9437411621 Fax - Email-	Nos/Quantity Available - 1Nos Item Location - /o- Irrigation Sub-Division, Paralakhemundi Available Time - January to December Source - Govt Operator Available- yes Transport - road,,,, Prior expr in emergency- NA and Prior training expr- NA Data entered on 2/6/2015
Item No - 252 Name - 4 wheel drive vehicle Type - Specific Equipment Description - Bolero	Dept Name - OTELP Addr - ITDA, Paralakhemundi Contact - P.O(PM&E) OTELP Addr - O/o-OTELP, besides ITDA, Gajapati Tel.No - 06815-224852,06815-222207, Mobile - 9437633902 Fax - 06815-222464 Email- itda.paralakhemundi@otelp.org	Nos/Quantity Available - 1Nos Item Location - Paralakhemundi Available Time - January to December Source - Govt Operator Available- yes Transport - road,,,, Prior expr in emergency- NA and Prior training expr- NA Data entered on 2/7/2015
Item No - 252	Dept Name - DPC, SSA	Nos/Quantity Available - 1Nos

Name - 4 wheel drive vehicle Type - Specific Equipment Description - Bulero	Addr - District Project Coordinator, SSA, Gajapati Contact - District Project Coordinator Addr - O/o-District Project Coordinator, SSA, Gajapati Tel.No - 06815-,, Mobile - 9437858075 Fax - Email- dpc.gajapati@opepa.in	Item Location - O/o-District Project Coordinator, SSA, Gajapati Available Time - January to December Source - Govt Operator Available- yes Transport - road,,,, Prior expr in emergency- NA and Prior training expr- NA Data entered on 2/6/2015
Item No - 252 Name - 4 wheel drive vehicle Type - Specific Equipment Description - jeep "D" 5 seated	Dept Name - District Police Office Addr - District Police Office, Ranipentha, Paralakhemundi, Gajapati Contact - Superintendent of Police Addr - District Police Office, Ranipentha, Paralakhemundi, Gajapati Tel.No - 06815-222533,06815-222566,06815-222613 Mobile - 9437221944 Fax - 06815-222304 Email- spgjp.orpol@nic.in	Nos/Quantity Available - 02Nos Item Location - District Police Office, Ranipentha, Paralakhemundi, Gajapati Available Time - September to October Source - Govt Operator Available- yes Transport - road,,,, Prior expr in emergency- NA and Prior training expr- NA Last updated on 9/14/2016
Item No - 252 Name - 4 wheel drive vehicle Type - Specific Equipment	Dept Name - MI DIVISION Addr - E.E, MI Division, Gajapati, Paralakhemundi Contact - Executive Engineer	Nos/Quantity Available - 03Nos Item Location - Paralakhemundi, Kashinagar Available Time - January to December

Description - Jeep	Addr - O/o-E.E, MI Division, Gajapati, Paralakhemundi Tel.No - 06815-224368,, Mobile - 9437160874 Fax - Email- eemc_gajapati@yahoo.co.in	Source - Govt Operator Available- yes Transport - road,,,, Prior expr in emergency- NA and Prior training expr- NA Data entered on 2/6/2015
Item No - 252 Name - 4 wheel drive vehicle Type - Specific Equipment Description - 4 wheel drive vehicle	Dept Name - TAHASIL OFFICE, MOHANA Addr - TAHASIL OFFICE, MOHANA Contact - TAHASILDAR Addr - Tel.No - 06816258131,, Mobile - 8895955935 Fax - Email-	Nos/Quantity Available - 1Nos Item Location - MOHANA Available Time - January to December Source - Govt Operator Available- yes Transport - road,,,, Prior expr in emergency- NA and Prior training expr- NA Data entered on 3/29/2017
Item No - 252 Name - 4 wheel drive vehicle Type - Specific Equipment Description - 4 wheeler HSD jeep	Dept Name - RWS&S Division Addr - At/Po- Ranipeta, Paralakhemundi, Gajapati Contact - Executive Engineer Addr - O/O- E.E, RWS&S Division, Gajapati Tel.No - 06815-224803,,	Nos/Quantity Available - 1Nos Item Location - Paralakhemundi Available Time - January to December Source - Govt Operator Available- yes

	Mobile - 9438420010 Fax - Email- eerwssgjp@gmail.com	Transport - road,,,, Prior expr in emergency- NA and Prior training expr- NA Data entered on 1/31/2015
Item No - 252 Name - 4 wheel drive vehicle Type - Specific Equipment Description - HSD Vehicle	Dept Name - AGRICULTURE DEPARTMENT Addr - Deputy Director of Agriculture, Paralakhemundi, Gajapati Contact - Deputy Director Addr - O/o- Deputy Director of Agriculture, Paralakhemundi, Gajapati Tel.No - 06815-222081,, Mobile - 9437309132 Fax - Email- ddagaja.dag@nic.in	Nos/Quantity Available - 1Nos Item Location - District Agriculture Office, Paralakhemundi Available Time - January to December Source - Govt Operator Available- no Transport - road,,,, Prior expr in emergency- NA and Prior training expr- NA Data entered on 2/3/2015
Item No - 254 Name - Truck Type - Specific Equipment Description - Eicher vaccine truck	Dept Name - DISTRICT MEDICAL OFFICE Addr - Paralakhemundi, Gajapati Contact - CDMO Addr - O/o- CDMO, Paralakhemundi, Gajapati Tel.No - 06815-222222,, Mobile - 9439984004 Fax -	Nos/Quantity Available - 01Nos Item Location - DHH, Paralakhemundi Available Time - January to December Source - Govt Operator Available- yes Transport - road,,,, Prior expr in emergency- NA and Prior training expr- NA

	Email- gajapaticdmo@gmail.com	Last updated on 9/14/2016
Item No - 256 Name - Mini Bus Type - Specific Equipment Description - 24 seated	Dept Name - District Police Office Addr - District Police Office, Ranipentha, Paralakhemundi, Gajapati Contact - Superintendent of Police Addr - District Police Office, Ranipentha, Paralakhemundi, Gajapati Tel.No - 06815-222533,06815-222566,06815-222613 Mobile - 9437221944 Fax - 06815-222304 Email- spgjp.orpol@nic.in	Nos/Quantity Available - 02Nos Item Location - District Police Office, Ranipentha, Paralakhemundi, Gajapati Available Time - September to October Source - Govt Operator Available- yes Transport - road,,,, Prior expr in emergency- NA and Prior training expr- NA Last updated on 9/14/2016
Item No - 257 Name - Bus Type - Specific Equipment Description - 40 seated	Dept Name - District Police Office Addr - District Police Office, Ranipentha, Paralakhemundi, Gajapati Contact - Superintendent of Police Addr - District Police Office, Ranipentha, Paralakhemundi, Gajapati Tel.No - 06815-222533,06815-222566,06815-222613 Mobile - 9437221944 Fax - 06815-222304 Email- spgjp.orpol@nic.in	Nos/Quantity Available - 01Nos Item Location - District Police Office, Ranipentha, Paralakhemundi, Gajapati Available Time - September to October Source - Govt Operator Available- yes Transport - road,,,, Prior expr in emergency- NA and Prior training expr- NA Last updated on 9/14/2016

Item No - 258 Name - Tractor Type - Specific Equipment Description - minor earth for ploughing earth	Dept Name - HORTICULTURE DEPARTMENT Addr - O/o-Deputy director of Horticulture Contact - Deputy Director Addr - O/o-Deputy director of Horticulture, Paralakhemundi,Gajapati Tel.No - 06815-222228,, Mobile - 9437236238 Fax - Email- ddhgajapati.od@nic.in	Nos/Quantity Available - 01Nos Item Location - Deputy director of Horticulture, Paralakhemundi,Gajapati Available Time - January to December Source - Govt Operator Available- NA Transport - ,,,,NA Prior expr in emergency- NA and Prior training expr- NA Data entered on 2/11/2015
Item No - 258 Name - Tractor Type - Specific Equipment Description - tractor miss ferguson	Dept Name - SOIL CONSERVATION Addr - ASST. SOIL CONSERVATION OFFICER Contact - B.N CHHUALSINGH Addr - A.S.C.O PARLAKHEMUNDI Tel.No - 222236,222336, Mobile - Fax - Email-	Nos/Quantity Available - 1Nos Item Location - A.S.C.O OFFICE PARLAKHEMUNDI Available Time - January to December Source - Govt Operator Available- yes Transport - road,,,, Prior expr in emergency- NA and Prior training expr- NA Data entered on 8/8/2003
ITEM DETAILS	**DEPARTMENT/AGENCY DETAILS**	**ITEM'S INFORMATION**
Item No - 258	Dept Name - SOIL CONSERVATION	Nos/Quantity Available - 1Nos

Name - Tractor Type - Specific Equipment Description - tractor, miss fergussion	Addr - ASST. SOIL CONSERVATION OFFICER Contact - B.N CHHUALSINGH Addr - A.S.C.O PARLAKHEMUNDI Tel.No - 222236,222336, Mobile - Fax - Email-	Item Location - A.S.C.O office ,parlakhemundi Available Time - January to December Source - Govt Operator Available- yes Transport - road,,,, Prior expr in emergency- NA and Prior training expr- NA Data entered on 8/8/2003
Item No - 259 Name - Trailer Type - Specific Equipment Description - TRAILOR MISS FERGUSON	Dept Name - SOIL CONSERVATION Addr - ASST. SOIL CONSERVATION OFFICER Contact - B.N CHHUALSINGH Addr - A.S.C.O PARLAKHEMUNDI Tel.No - 222236,222336, Mobile - Fax - Email-	Nos/Quantity Available - 1Nos Item Location - A.S.C.O OFFICE Available Time - January to December Source - Govt Operator Available- yes Transport - road,,,, Prior expr in emergency- NA and Prior training expr- NA Data entered on 8/8/2003
Item No - 259 Name - Trailer Type - Specific Equipment	Dept Name - SOIL CONSERVATION Addr - ASST. SOIL CONSERVATION OFFICER Contact - B.N CHHUALSINGH	Nos/Quantity Available - 1Nos Item Location - A.S.C.O office, parlakhemundi Available Time - January to December

Description - trailor	Addr - A.S.C.O PARLAKHEMUNDI Tel.No - 222236,222336, Mobile - Fax - Email-	Source - Govt Operator Available- yes Transport - road,,,, Prior expr in emergency- NA and Prior training expr- NA Data entered on 8/8/2003
Item No - 261 Name - Light Ambulance Van Type - Specific Equipment Description - Mahindra marsal	Dept Name - DISTRICT MEDICAL OFFICE Addr - Paralakhemundi, Gajapati Contact - CDMO Addr - O/o- CDMO, Paralakhemundi, Gajapati Tel.No - 06815-222222,, Mobile - 9439984004 Fax - Email- gajapaticdmo@gmail.com	Nos/Quantity Available - 11Nos Item Location - DHH, Pkd, Mohana/B.K.Pada/Rayagada/Gumma CHC Available Time - January to December Source - Govt Operator Available- yes Transport - road,,,, Prior expr in emergency- NA and Prior training expr- NA Last updated on 9/14/2016
Item No - 263 Name - Equipment Toeing Tender Type - Specific Equipment	Dept Name - ODISHA FIRE SERVICE MOHANA Addr - ODISHA FIRE SERVICE MOHANA Contact - STATION OFFICER MOHANA FS	Nos/Quantity Available - 1Nos Item Location - MOHANA Available Time - January to December

Description - Equipment Toeing Tender	Addr - Tel.No - 06816258302,, Mobile - 6816258302 Fax - Email-	Source - Govt Operator Available- yes Transport - road,,,, Prior expr in emergency- NA and Prior training expr- NA Data entered on 3/29/2017
Item No - 265 Name - Water Tanker - Medium capacity Type - Specific Equipment Description - 3000 Ltr. Capacity (without tractor)	Dept Name - RWS&S Division Addr - At/Po- Ranipeta, Paralakhemundi, Gajapati Contact - Executive Engineer Addr - O/O- E.E, RWS&S Division, Gajapati Tel.No - 06815-224803,, Mobile - 9438420010 Fax - Email- eerwssgjp@gmail.com	Nos/Quantity Available - 2Nos Item Location - Paralakhemundi & Rayagada Block Available Time - January to December Source - Govt Operator Available- no Transport - road,,,, Prior expr in emergency- NA and Prior training expr- NA Data entered on 1/30/2015
Item No - 267 Name - VHF Sets Static Type - Specific Equipment Description - VHF Sets Static	Dept Name - ODISHA FIRE SERVICE Addr - FIRE STATION, KASINAGAR Contact - Asst. Fire Officer Addr - FIRE STATION, KASINAGAR Tel.No - 06815-,, Mobile - 9861369632	Nos/Quantity Available - 01Nos Item Location - FIRE STATION, KASINAGAR Available Time - January to December Source - Govt Operator Available- yes Transport - road,,,,

	Fax - Email-	Prior expr in emergency- NA and Prior training expr- NA Data entered on 2/25/2015
Item No - 267 Name - VHF Sets Static Type - Specific Equipment Description - VHF Sets Static	Dept Name - ODISHA FIRE SERVICE MOHANA Addr - ODISHA FIRE SERVICE MOHANA Contact - STATION OFFICER MOHANA FS Addr - Tel.No - 06816258302,, Mobile - 6816258302 Fax - Email-	Nos/Quantity Available - 1Nos Item Location - MOHANA Available Time - January to December Source - Govt Operator Available- yes Transport - road,,,, Prior expr in emergency- NA and Prior training expr- NA Data entered on 3/29/2017
Item No - 267 Name - VHF Sets Static Type - Specific Equipment Description - VHF Sets Static	Dept Name - Emergency Section/Collectorate Addr - Parlakhemundi Contact - Dist.Emergency Officer Addr - Emergency Section,Collectorate Tel.No - 06815-222943,, Mobile - Fax - Email-	Nos/Quantity Available - 1Sets Item Location - Emergency Control Room (VHF set Not working) Available Time - February to March Source - Govt Operator Available- NA Transport - road,,,, Prior expr in emergency- NA and Prior training expr- NA Last updated on 2/16/2016

Item No - 267 Name - VHF Sets Static Type - Specific Equipment Description - VHF Sets Static	Dept Name - ODISHA FIRE SERVICE Addr - FIRE STATION, PARALAKHEMUNDI Contact - Asst. Fire Officer Addr - FIRE STATION, PARALAKHEMUNDI Tel.No - 06815-222333,, Mobile - 9438041167 Fax - 06815-222333 Email-	Nos/Quantity Available - 01Nos Item Location - FIRE STATION, PARALAKHEMUNDI Available Time - January to December Source - Govt Operator Available- yes Transport - road,,,, Prior expr in emergency- NA and Prior training expr- NA Data entered on 2/25/2015
Item No - 267 Name - VHF Sets Static Type - Specific Equipment Description - VHF Sets Static	Dept Name - FOREST DEPARTMENT Addr - DISTRICT FOREST OFFICE Contact - HEAD CLERK Addr - DISTRICT FOREST OFFICE, PARALAKHEMUNDI, GAJAPATI Tel.No - 06815-222214,, Mobile - 8763050666 Fax - 06815-222214 Email- dfopkd@yahoo.com	Nos/Quantity Available - 03Nos Item Location - NOT FUNCTIONING Available Time - January to December Source - Govt Operator Available- NA Transport - ,,,,NA Prior expr in emergency- NA and Prior training expr- NA Data entered on 2/11/2015
Item No - 267 Name - VHF Sets Static	Dept Name - District Police Office Addr - District Police Office, Ranipentha, Paralakhemundi, Gajapati	Nos/Quantity Available - 03Nos Item Location - District Police Office, Ranipentha, Paralakhemundi, Gajapati

Type - Specific Equipment Description - VHF Sets Static	Contact - Superintendent of Police Addr - District Police Office, Ranipentha, Paralakhemundi, Gajapati Tel.No - 06815-222533,06815-222566,06815-222613 Mobile - 9437221944 Fax - 06815-222304 Email- spgjp.orpol@nic.in	Available Time - September to October Source - Govt Operator Available- yes Transport - road,,,, Prior expr in emergency- NA and Prior training expr- NA Last updated on 9/14/2016
Item No - 268 Name - VHF Sets Mobile Type - Specific Equipment Description - VHF Sets Mobile	Dept Name - District Police Office Addr - District Police Office, Ranipentha, Paralakhemundi, Gajapati Contact - Superintendent of Police Addr - District Police Office, Ranipentha, Paralakhemundi, Gajapati Tel.No - 06815-222533,06815-222566,06815-222613 Mobile - 9437221944 Fax - 06815-222304 Email- spgjp.orpol@nic.in	Nos/Quantity Available - 02Nos Item Location - District Police Office, Ranipentha, Paralakhemundi, Gajapati Available Time - September to October Source - Govt Operator Available- no Transport - road,,,, Prior expr in emergency- NA and Prior training expr- NA Last updated on 9/14/2016
Item No - 268 Name - VHF Sets Mobile Type - Specific Equipment Description - VHF Sets Mobile	Dept Name - FOREST DEPARTMENT Addr - DISTRICT FOREST OFFICE Contact - HEAD CLERK Addr - DISTRICT FOREST OFFICE, PARALAKHEMUNDI, GAJAPATI	Nos/Quantity Available - 03Nos Item Location - NOT FUNCTIONING Available Time - January to December Source - Govt

	Tel.No - 06815-222214,, Mobile - 8763050666 Fax - 06815-222214 Email- dfopkd@yahoo.com	Operator Available- NA Transport - ,,,,NA Prior expr in emergency- NA and Prior training expr- NA Data entered on 2/11/2015
Item No - 271 Name - Walkie Talkie Sets Type - Specific Equipment Description - Walkie Talkie Sets	Dept Name - FOREST DEPARTMENT Addr - DISTRICT FOREST OFFICE Contact - HEAD CLERK Addr - DISTRICT FOREST OFFICE, PARALAKHEMUNDI, GAJAPATI Tel.No - 06815-222214,, Mobile - 8763050666 Fax - 06815-222214 Email- dfopkd@yahoo.com	Nos/Quantity Available - 19Nos Item Location - NOT FUNCTIONING Available Time - January to December Source - Govt Operator Available- NA Transport - ,,,,NA Prior expr in emergency- NA and Prior training expr- NA Data entered on 2/11/2015
Item No - 271 Name - Walkie Talkie Sets Type - Specific Equipment Description - Walkie Talkie Sets	Dept Name - District Police Office Addr - District Police Office, Ranipentha, Paralakhemundi, Gajapati Contact - Superintendent of Police Addr - District Police Office, Ranipentha, Paralakhemundi, Gajapati Tel.No - 06815-222533,06815-222566,06815-222613 Mobile - 9437221944	Nos/Quantity Available - 05Nos Item Location - District Police Office, Ranipentha, Paralakhemundi, Gajapati Available Time - September to October Source - Govt Operator Available- NA Transport - road,,,,

	Fax - 06815-222304 Email- spgjp.orpol@nic.in	Prior expr in emergency- NA and Prior training expr- NA Last updated on 9/14/2016
Item No - 271 Name - Walkie Talkie Sets Type - Specific Equipment Description - Walkie Talkie Sets	Dept Name - ODISHA FIRE SERVICE Addr - FIRE STATION, PARALAKHEMUNDI Contact - Asst. Fire Officer Addr - FIRE STATION, PARALAKHEMUNDI Tel.No - 06815-222333,, Mobile - 9438041167 Fax - 06815-222333 Email-	Nos/Quantity Available - 02Nos Item Location - FIRE STATION, PARALAKHEMUNDI Available Time - January to December Source - Govt Operator Available- yes Transport - road,,,, Prior expr in emergency- NA and Prior training expr- NA Data entered on 2/25/2015
Item No - 271 Name - Walkie Talkie Sets Type - Specific Equipment Description - Walkie Talkie Sets	Dept Name - ODISHA FIRE SERVICE Addr - FIRE STATION, KASINAGAR Contact - Asst. Fire Officer Addr - FIRE STATION, KASINAGAR Tel.No - 06815-,, Mobile - 9861369632 Fax - Email-	Nos/Quantity Available - 02Nos Item Location - FIRE STATION, KASINAGAR Available Time - January to December Source - Govt Operator Available- yes Transport - road,,,, Prior expr in emergency- NA and Prior training expr- NA Data entered on 2/25/2015
Item No - 276	Dept Name - District Emergency Office	Nos/Quantity Available - 1Nos

Name - Mobile Phone GSM Type - Specific Equipment Description - Nokia 1208 (Black)	Addr - Collectorate Contact - Deputy Collector Addr - Collectorate Tel.No - 06815-222943,, Mobile - Fax - Email- deocgajapati@gmail.com	Item Location - Collectorate, Gajapati (Mobile set not functioning) Available Time - August to July Source - Govt Operator Available- NA Transport - ,,,,NA Prior expr in emergency- NA and Prior training expr- NA Data entered on 1/2/2015
Item No - 276 Name - Mobile Phone GSM Type - Specific Equipment Description - Mobile Phone GSM	Dept Name - FOREST DEPARTMENT Addr - DISTRICT FOREST OFFICE Contact - HEAD CLERK Addr - DISTRICT FOREST OFFICE, PARALAKHEMUNDI, GAJAPATI Tel.No - 06815-222214,, Mobile - 8763050666 Fax - 06815-222214 Email- dfopkd@yahoo.com	Nos/Quantity Available - 28Nos Item Location - Devagiri,kashinagar,Mohendra,Ramagiri,R. Udaygiri,Mohana &Chandragiri Available Time - January to December Source - Govt Operator Available- yes Transport - road,,,, Prior expr in emergency- NA and Prior training expr- NA Data entered on 2/11/2015
Item No - 278 Name - GPS Hand Sets Type - Specific Equipment	Dept Name - FOREST DEPARTMENT Addr - DISTRICT FOREST OFFICE Contact - HEAD CLERK	Nos/Quantity Available - 23Nos Item Location - DISTRICT FOREST OFFICE Available Time - January to December

Description - GPS Hand Sets	Addr - DISTRICT FOREST OFFICE, PARALAKHEMUNDI, GAJAPATI Tel.No - 06815-222214,, Mobile - 8763050666 Fax - 06815-222214 Email- dfopkd@yahoo.com	Source - Govt Operator Available- yes Transport - road,,,, Prior expr in emergency- NA and Prior training expr- NA Data entered on 2/11/2015
Item No - 278 Name - GPS Hand Sets Type - Specific Equipment Description - GPS Hand Sets	Dept Name - District Police Office Addr - District Police Office, Ranipentha, Paralakhemundi, Gajapati Contact - Superintendent of Police Addr - District Police Office, Ranipentha, Paralakhemundi, Gajapati Tel.No - 06815-222533,06815-222566,06815-222613 Mobile - 9437221944 Fax - 06815-222304 Email- spgjp.orpol@nic.in	Nos/Quantity Available - 03Nos Item Location - District Police Office, Ranipentha, Paralakhemundi, Gajapati Available Time - September to October Source - Govt Operator Available- NA Transport - road,,,, Prior expr in emergency- NA and Prior training expr- NA Last updated on 9/14/2016
Item No - 278 Name - GPS Hand Sets Type - Specific Equipment Description - NOKIA	Dept Name - MI DIVISION Addr - E.E, MI Division, Gajapati, Paralakhemundi Contact - Executive Engineer Addr - O/o-E.E, MI Division, Gajapati, Paralakhemundi Tel.No - 06815-224368,,	Nos/Quantity Available - 1Nos Item Location - MI Division, Gajapati, Paralakhemundi Available Time - January to December Source - Govt Operator Available- NA

	Mobile - 9437160874 Fax - Email- eemc_gajapati@yahoo.co.in	Transport - road,,,, Prior expr in emergency- NA and Prior training expr- NA Data entered on 2/6/2015
Item No - 278 Name - GPS Hand Sets Type - Specific Equipment Description - Camera	Dept Name - AGRICULTURE DEPARTMENT Addr - Deputy Director of Agriculture, Paralakhemundi, Gajapati Contact - Deputy Director Addr - O/o- Deputy Director of Agriculture, Paralakhemundi, Gajapati Tel.No - 06815-222081,, Mobile - 9437309132 Fax - Email- ddagaja.dag@nic.in	Nos/Quantity Available - 7Nos Item Location - Kashinagar, Gosani, R.Udayagiri, Paralakhemundi, Nuagada, Gumma, Mohan Available Time - January to December Source - Govt Operator Available- NA Transport - road,,,, Prior expr in emergency- NA and Prior training expr- NA Data entered on 2/3/2015
Item No - 282 Name - Camera Digital Type - Specific Equipment Description - SONY-DSC-w370 14.1 megapixel	Dept Name - MI DIVISION Addr - E.E, MI Division, Gajapati, Paralakhemundi Contact - Executive Engineer Addr - O/o-E.E, MI Division, Gajapati, Paralakhemundi Tel.No - 06815-224368,, Mobile - 9437160874	Nos/Quantity Available - 1Nos Item Location - MI Division, Gajapati, Paralakhemundi Available Time - January to December Source - Govt Operator Available- NA Transport - road,,,,

	Fax - Email- eemc_gajapati@yahoo.co.in	Prior expr in emergency- NA and Prior training expr- NA Data entered on 2/6/2015
ITEM DETAILS	**DEPARTMENT/AGENCY DETAILS**	**ITEM'S INFORMATION**
Item No - 282 Name - Camera Digital Type - Specific Equipment Description - Camera Digital	Dept Name - FOREST DEPARTMENT Addr - DISTRICT FOREST OFFICE Contact - HEAD CLERK Addr - DISTRICT FOREST OFFICE, PARALAKHEMUNDI, GAJAPATI Tel.No - 06815-222214,, Mobile - 8763050666 Fax - 06815-222214 Email- dfopkd@yahoo.com	Nos/Quantity Available - 08Nos Item Location - DISTRICT FOREST OFFICE Available Time - January to December Source - Govt Operator Available- yes Transport - road,,,, Prior expr in emergency- NA and Prior training expr- NA Data entered on 2/11/2015
Item No - 282 Name - Camera Digital Type - Specific Equipment Description - Canon Powershot A590 IS (8 MPS, 4x zoom)	Dept Name - District Emergency Office Addr - Collectorate Contact - Deputy Collector Addr - Collectorate Tel.No - 06815-222943,, Mobile - Fax - Email- deocgajapati@gmail.com	Nos/Quantity Available - 1Nos Item Location - Collectorate, Gajapati Available Time - January to December Source - Govt Operator Available- NA Transport - ,,,,NA Prior expr in emergency- NA and Prior training expr- NA Data entered on 1/2/2015

Item No - 282 Name - Camera Digital Type - Specific Equipment Description - With ups	Dept Name - HORTICULTURE DEPARTMENT Addr - O/o-Deputy director of Horticulture Contact - Deputy Director Addr - O/o-Deputy director of Horticulture, Paralakhemundi,Gajapati Tel.No - 06815-222228,, Mobile - 9437236238 Fax - Email- ddhgajapati.od@nic.in	Nos/Quantity Available - 03Nos Item Location - Deputy director of Horticulture, Paralakhemundi,Gajapati Available Time - January to December Source - Govt Operator Available- NA Transport - ,,,,NA Prior expr in emergency- NA and Prior training expr- NA Data entered on 2/11/2015
Item No - 282 Name - Camera Digital Type - Specific Equipment Description - Nikon Colpix-12.0 Megapixel	Dept Name - DISTRICT MEDICAL OFFICE Addr - Paralakhemundi, Gajapati Contact - CDMO Addr - O/o- CDMO, Paralakhemundi, Gajapati Tel.No - 06815-222222,, Mobile - 9439984004 Fax - Email- gajapaticdmo@gmail.com	Nos/Quantity Available - 02Nos Item Location - NVBDCP & DPMU, NHM Available Time - January to December Source - Govt Operator Available- NA Transport - road,,,, Prior expr in emergency- NA and Prior training expr- NA Last updated on 9/14/2016
Item No - 282	Dept Name - HOME DEPARTMENT	Nos/Quantity Available - 1Nos

Name - Camera Digital Type - Specific Equipment Description - SONY DIGITAL CAMERA(marice)	Addr - DISTRICT ELECTION OFFICE ,PARLAKHEMUNDI Contact - BANAMBER BEHERA Addr - O.I.C ELECTION,GAJAPATI Tel.No - 222398,, Mobile - Fax - Email-	Item Location - ELECTION SECTION ,COLLECTORATE,GAJAPATI Available Time - January to December Source - Govt Operator Available- no Transport - road,,,, Prior expr in emergency- NA and Prior training expr- NA Data entered on 8/11/2003
Item No - 282 Name - Camera Digital Type - Specific Equipment Description - SONY cyber shot, 12 megapixel, 4x zoom	Dept Name - Fisheries Department Addr - Paralakhemundi, Gajapati Contact - District Fisheries Officer Addr - O/o- Fisheries Department, Paralakhemundi, Gajapati Tel.No - 06815-222820,, Mobile - 9438302718 Fax - Email- dfogajapati.fy@gmail.com	Nos/Quantity Available - 1Nos Item Location - O/o-Fisheries, Paralakhemundi, Gajapati Available Time - January to December Source - Govt Operator Available- NA Transport - road,,,, Prior expr in emergency- NA and Prior training expr- NA Data entered on 2/5/2015
Item No - 283 Name - Video Camera DVD Type - Specific Equipment	Dept Name - District Police Office Addr - District Police Office, Ranipentha, Paralakhemundi, Gajapati Contact - Superintendent of Police	Nos/Quantity Available - 02Nos Item Location - District Police Office, Ranipentha, Paralakhemundi, Gajapati Available Time - September to October

Description - Video Camera DVD	Addr - District Police Office, Ranipentha, Paralakhemundi, Gajapati Tel.No - 06815-222533,06815-222566,06815-222613 Mobile - 9437221944 Fax - 06815-222304 Email- spgjp.orpol@nic.in	Source - Govt Operator Available- NA Transport - road,,,, Prior expr in emergency- NA and Prior training expr- NA Last updated on 9/14/2016
Item No - 311 Name - PH meter Type - Specific Equipment Description - PH Meter	Dept Name - AGRICULTURE DEPARTMENT Addr - Deputy Director of Agriculture, Paralakhemundi, Gajapati Contact - Deputy Director Addr - O/o- Deputy Director of Agriculture, Paralakhemundi, Gajapati Tel.No - 06815-222081,, Mobile - 9437309132 Fax - Email- ddagaja.dag@nic.in	Nos/Quantity Available - 1Nos Item Location - MSTL, Gajapati Available Time - January to December Source - Govt Operator Available- yes Transport - road,,,, Prior expr in emergency- NA and Prior training expr- NA Data entered on 2/3/2015
Item No - 328 Name - Rope ladder	Dept Name - ODISHA FIRE SERVICE MOHANA Addr - ODISHA FIRE SERVICE MOHANA	Nos/Quantity Available - 2Nos Item Location - MOHANA

Type - Specific Equipment Description - ROPE LADDER	Contact - STATION OFFICER MOHANA FS Addr - Tel.No - 06816258302,, Mobile - 6816258302 Fax - Email-	Available Time - January to December Source - Govt Operator Available- yes Transport - road,,,, Prior expr in emergency- NA and Prior training expr- NA Data entered on 3/29/2017
Item No - 328 Name - Rope ladder Type - Specific Equipment Description - Nylone	Dept Name - ODISHA FIRE SERVICE Addr - FIRE STATION, KASINAGAR Contact - Asst. Fire Officer Addr - FIRE STATION, KASINAGAR Tel.No - 06815-,, Mobile - 9861369632 Fax - Email-	Nos/Quantity Available - 01Nos Item Location - FIRE STATION, KASINAGAR Available Time - January to December Source - Govt Operator Available- yes Transport - road,,,, Prior expr in emergency- NA and Prior training expr- NA Data entered on 2/25/2015
Item No - 328 Name - Rope ladder Type - Specific Equipment Description - Nylone	Dept Name - ODISHA FIRE SERVICE Addr - FIRE STATION, PARALAKHEMUNDI Contact - Asst. Fire Officer Addr - FIRE STATION, PARALAKHEMUNDI Tel.No - 06815-222333,, Mobile - 9438041167	Nos/Quantity Available - 02Nos Item Location - FIRE STATION, PARALAKHEMUNDI Available Time - January to December Source - Govt Operator Available- yes Transport - road,,,,

	Fax - 06815-222333 Email-	Prior expr in emergency- NA and Prior training expr- NA Data entered on 2/23/2015
Item No - 329 Name - Aluminum ladder Type - Specific Equipment Description - Single peace	Dept Name - ODISHA FIRE SERVICE Addr - FIRE STATION, KASINAGAR Contact - Asst. Fire Officer Addr - FIRE STATION, KASINAGAR Tel.No - 06815-,, Mobile - 9861369632 Fax - Email-	Nos/Quantity Available - 01Nos Item Location - FIRE STATION, KASINAGAR Available Time - January to December Source - Govt Operator Available- yes Transport - road,,,, Prior expr in emergency- NA and Prior training expr- NA Data entered on 2/25/2015
Item No - 329 Name - Aluminum ladder Type - Specific Equipment Description - ALUMINIUM LADDER	Dept Name - ODISHA FIRE SERVICE MOHANA Addr - ODISHA FIRE SERVICE MOHANA Contact - STATION OFFICER MOHANA FS Addr - Tel.No - 06816258302,, Mobile - 6816258302 Fax -	Nos/Quantity Available - 2Nos Item Location - MOHANA Available Time - January to December Source - Govt Operator Available- yes Transport - road,,,, Prior expr in emergency- NA and Prior training expr- NA

	Email-	Data entered on 3/29/2017
Item No - 330 Name - Shovel Type - Specific Equipment Description - SHOVEL	Dept Name - ODISHA FIRE SERVICE MOHANA Addr - MOHANA Contact - STATION OFFICER MOHANA FS Addr - Tel.No - 06816258302,, Mobile - 0681625830 Fax - Email-	Nos/Quantity Available - 3Nos Item Location - MOHANA Available Time - January to December Source - Govt Operator Available- yes Transport - road,,,, Prior expr in emergency- NA and Prior training expr- NA Data entered on 3/29/2017
Item No - 330 Name - Shovel Type - Specific Equipment Description - Shovel	Dept Name - ODISHA FIRE SERVICE Addr - FIRE STATION, KASINAGAR Contact - Asst. Fire Officer Addr - FIRE STATION, KASINAGAR Tel.No - 06815-,, Mobile - 9861369632 Fax - Email-	Nos/Quantity Available - 02Nos Item Location - FIRE STATION, KASINAGAR Available Time - January to December Source - Govt Operator Available- yes Transport - road,,,, Prior expr in emergency- NA and Prior training expr- NA Data entered on 2/25/2015
Item No - 330 Name - Shovel	Dept Name - ODISHA FIRE SERVICE Addr - FIRE STATION, PARALAKHEMUNDI	Nos/Quantity Available - 04Nos Item Location - FIRE STATION, PARALAKHEMUNDI

Type - Specific Equipment Description - Shovel	Contact - Rabindra nath Singh Addr - FIRE STATION, PARALAKHEMUNDI Tel.No - 06815-222333,, Mobile - 9438041167 Fax - 06815-222333 Email-	Available Time - January to December Source - Govt Operator Available- yes Transport - road,,,, Prior expr in emergency- NA and Prior training expr- NA Data entered on 2/23/2015
Item No - 331 Name - Spade Type - Specific Equipment Description - Spade	Dept Name - ODISHA FIRE SERVICE Addr - FIRE STATION, PARALAKHEMUNDI Contact - Rabindra nath Singh Addr - FIRE STATION, PARALAKHEMUNDI Tel.No - 06815-222333,, Mobile - 9438041167 Fax - 06815-222333 Email-	Nos/Quantity Available - 02Nos Item Location - FIRE STATION, PARALAKHEMUNDI Available Time - January to December Source - Govt Operator Available- yes Transport - road,,,, Prior expr in emergency- NA and Prior training expr- NA Data entered on 2/23/2015
Item No - 331 Name - Spade Type - Specific Equipment	Dept Name - HORTICULTURE DEPARTMENT Addr - O/o-Deputy director of Horticulture Contact - Deputy Director	Nos/Quantity Available - 10Nos Item Location - Deputy director of Horticulture, Paralakhemundi,Gajapati Available Time - January to December

Description - Hand Spade for earth work	Addr - O/o-Deputy director of Horticulture, Paralakhemundi,Gajapati Tel.No - 06815-222228,, Mobile - 9437236238 Fax - Email- ddhgajapati.od@nic.in	Source - Govt Operator Available- no Transport - ,,,,NA Prior expr in emergency- NA and Prior training expr- NA Data entered on 2/11/2015
Item No - 331 Name - Spade Type - Specific Equipment Description - SPADE	Dept Name - ODISHA FIRE SERVICE Addr - FIRE STATION, KASINAGAR Contact - Asst. Fire Officer Addr - FIRE STATION, KASINAGAR Tel.No - 06815-,, Mobile - 9861369632 Fax - Email-	Nos/Quantity Available - 03Nos Item Location - FIRE STATION, KASINAGAR Available Time - January to December Source - Govt Operator Available- yes Transport - road,,,, Prior expr in emergency- NA and Prior training expr- NA Data entered on 2/25/2015
Item No - 331 Name - Spade Type - Specific Equipment Description - SPADE	Dept Name - ODISHA FIRE SERVICE MOHANA Addr - ODISHA FIRE SERVICE MOHANA Contact - STATION OFFICER MOHANA FS Addr - Tel.No - 06816258302,, Mobile - 0681625830	Nos/Quantity Available - 3Nos Item Location - MOHANA Available Time - January to December Source - Govt Operator Available- yes Transport - road,,,,

	Fax - Email-	Prior expr in emergency- NA and Prior training expr- NA Data entered on 3/29/2017
Item No - 332 Name - Crow bar Type - Specific Equipment Description - CROW BAR	Dept Name - ODISHA FIRE SERVICE MOHANA Addr - ODISHA FIRE SERVICE MOHANA Contact - STATION OFFICER MOHANA FS Addr - Tel.No - 06816258302,, Mobile - 0681625830 Fax - Email-	Nos/Quantity Available - 5Nos Item Location - MOHANA Available Time - January to December Source - Govt Operator Available- NA Transport - road,,,, Prior expr in emergency- NA and Prior training expr- NA Data entered on 3/29/2017
Item No - 332 Name - Crow bar Type - Specific Equipment Description - Crow bar	Dept Name - ODISHA FIRE SERVICE Addr - FIRE STATION, KASINAGAR Contact - Asst. Fire Officer Addr - FIRE STATION, KASINAGAR Tel.No - 06815-,, Mobile - 9861369632 Fax - Email-	Nos/Quantity Available - 03Nos Item Location - FIRE STATION, KASINAGAR Available Time - January to December Source - Govt Operator Available- yes Transport - road,,,, Prior expr in emergency- NA and Prior training expr- NA Data entered on 2/25/2015

Item No - 332 Name - Crow bar Type - Specific Equipment Description - Crow bar	Dept Name - ODISHA FIRE SERVICE Addr - FIRE STATION, PARALAKHEMUNDI Contact - Rabindra nath Singh Addr - FIRE STATION, PARALAKHEMUNDI Tel.No - 06815-222333,, Mobile - 9438041167 Fax - 06815-222333 Email-	Nos/Quantity Available - 04Nos Item Location - FIRE STATION, PARALAKHEMUNDI Available Time - January to December Source - Govt Operator Available- yes Transport - road,,,, Prior expr in emergency- NA and Prior training expr- NA Data entered on 2/23/2015
Item No - 334 Name - Helmet Type - Specific Equipment Description - Helmet	Dept Name - ODISHA FIRE SERVICE Addr - FIRE STATION, PARALAKHEMUNDI Contact - Rabindra nath Singh Addr - FIRE STATION, PARALAKHEMUNDI Tel.No - 06815-222333,, Mobile - 9438041167 Fax - 06815-222333 Email-	Nos/Quantity Available - 16Nos Item Location - FIRE STATION, PARALAKHEMUNDI Available Time - January to December Source - Govt Operator Available- yes Transport - road,,,, Prior expr in emergency- NA and Prior training expr- NA Data entered on 2/23/2015
Item No - 334 Name - Helmet	Dept Name - District Police Office Addr - District Police Office, Ranipentha, Paralakhemundi, Gajapati	Nos/Quantity Available - 08Nos Item Location - District Police Office, Ranipentha, Paralakhemundi, Gajapati

Type - Specific Equipment Description - full size	Contact - Superintendent of Police Addr - District Police Office, Ranipentha, Paralakhemundi, Gajapati Tel.No - 06815-222533,06815-222566,06815-222613 Mobile - 9437221944 Fax - 06815-222304 Email- spgjp.orpol@nic.in	Available Time - September to October Source - Govt Operator Available- yes Transport - road,,,, Prior expr in emergency- NA and Prior training expr- NA Last updated on 9/14/2016

ITEM DETAILS	DEPARTMENT/AGENCY DETAILS	ITEM'S INFORMATION
Item No - 334 Name - Helmet Type - Specific Equipment Description - Fibre made	Dept Name - ODISHA FIRE SERVICE Addr - FIRE STATION, KASINAGAR Contact - Asst. Fire Officer Addr - FIRE STATION, KASINAGAR Tel.No - 06815-,, Mobile - 9861369632 Fax - Email-	Nos/Quantity Available - 10Nos Item Location - FIRE STATION, KASINAGAR Available Time - January to December Source - Govt Operator Available- yes Transport - road,,,, Prior expr in emergency- NA and Prior training expr- NA Data entered on 2/25/2015
Item No - 334 Name - Helmet	Dept Name - ODISHA FIRE SERVICE MOHANA Addr - ODISHA FIRE SERVICE MOHANA	Nos/Quantity Available - 10Nos Item Location - MOHANA

Type - Specific Equipment Description - HELMET	Contact - STATION OFFICER MOHANA FS Addr - Tel.No - 06816258302,, Mobile - 0681625830 Fax - Email-	Available Time - January to December Source - Govt Operator Available- yes Transport - road,,,, Prior expr in emergency- NA and Prior training expr- NA Data entered on 3/29/2017
Item No - 336 Name - Pick axe Type - Specific Equipment Description - PICK AXE	Dept Name - ODISHA FIRE SERVICE MOHANA Addr - ODISHA FIRE SERVICE MOHANA Contact - STATION OFFICER MOHANA FS Addr - Tel.No - 06816258302,, Mobile - 0681625830 Fax - Email-	Nos/Quantity Available - 3Nos Item Location - MOHANA Available Time - January to December Source - Govt Operator Available- yes Transport - road,,,, Prior expr in emergency- NA and Prior training expr- NA Data entered on 3/29/2017
Item No - 336 Name - Pick axe Type - Specific Equipment Description - Pick axe	Dept Name - ODISHA FIRE SERVICE Addr - FIRE STATION, KASINAGAR Contact - Asst. Fire Officer Addr - FIRE STATION, KASINAGAR Tel.No - 06815-,,	Nos/Quantity Available - 03Nos Item Location - FIRE STATION, KASINAGAR Available Time - January to December Source - Govt Operator Available- yes

	Mobile - 9861369632 Fax - Email-	Transport - road,,,, Prior expr in emergency- NA and Prior training expr- NA Data entered on 2/25/2015
Item No - 336 Name - Pick axe Type - Specific Equipment Description - Pick axe	Dept Name - ODISHA FIRE SERVICE Addr - FIRE STATION, PARALAKHEMUNDI Contact - Rabindra nath Singh Addr - FIRE STATION, PARALAKHEMUNDI Tel.No - 06815-222333,, Mobile - 9438041167 Fax - 06815-222333 Email-	Nos/Quantity Available - 04Nos Item Location - FIRE STATION, PARALAKHEMUNDI Available Time - January to December Source - Govt Operator Available- yes Transport - road,,,, Prior expr in emergency- NA and Prior training expr- NA Data entered on 2/23/2015
Item No - 337 Name - Axe Type - Specific Equipment Description - Axe(Insulated)	Dept Name - ODISHA FIRE SERVICE Addr - FIRE STATION, PARALAKHEMUNDI Contact - Rabindra nath Singh Addr - FIRE STATION, PARALAKHEMUNDI Tel.No - 06815-222333,, Mobile - 9438041167 Fax - 06815-222333	Nos/Quantity Available - 01Nos Item Location - FIRE STATION, PARALAKHEMUNDI Available Time - January to December Source - Govt Operator Available- yes Transport - road,,,, Prior expr in emergency- NA and Prior training expr- NA

	Email-	Data entered on 2/23/2015
Item No - 337 Name - Axe Type - Specific Equipment Description - Used for digging earth	Dept Name - HORTICULTURE DEPARTMENT Addr - O/o-Deputy director of Horticulture Contact - Deputy Director Addr - O/o-Deputy director of Horticulture, Paralakhemundi,Gajapati Tel.No - 06815-222228,, Mobile - 9437236238 Fax - Email- ddhgajapati.od@nic.in	Nos/Quantity Available - 04Nos Item Location - Deputy director of Horticulture, Paralakhemundi,Gajapati Available Time - January to December Source - Govt Operator Available- NA Transport - ,,,,NA Prior expr in emergency- NA and Prior training expr- NA Data entered on 2/11/2015
Item No - 337 Name - Axe Type - Specific Equipment Description - Axe	Dept Name - District Police Office Addr - District Police Office, Ranipentha, Paralakhemundi, Gajapati Contact - Superintendent of Police Addr - District Police Office, Ranipentha, Paralakhemundi, Gajapati Tel.No - 06815-222533,06815-222566,06815-222613 Mobile - 9437221944 Fax - 06815-222304 Email- spgjp.orpol@nic.in	Nos/Quantity Available - 02Nos Item Location - District Police Office, Ranipentha, Paralakhemundi, Gajapati Available Time - September to October Source - Govt Operator Available- NA Transport - road,,,, Prior expr in emergency- NA and Prior training expr- NA Last updated on 9/14/2016

Item No - 337 Name - Axe Type - Specific Equipment Description - 2kg	Dept Name - SOUTH CO. DEPARTMENT Addr - O/o-south Co., Paralakhemundi Contact - Executive Engineer Addr - Executive Engineer, Paralakhemundi, Gajapati Tel.No - 06815-,, Mobile - 9437959972 Fax - Email- eepked@gmail.com	Nos/Quantity Available - 02Nos Item Location - Khajuripada Available Time - January to December Source - Govt Operator Available- NA Transport - road,,,, Prior expr in emergency- NA and Prior training expr- NA Data entered on 2/11/2015
Item No - 339 Name - Hacksaw Type - Specific Equipment Description - Hacksaw	Dept Name - District Police Office Addr - District Police Office, Ranipentha, Paralakhemundi, Gajapati Contact - Superintendent of Police Addr - District Police Office, Ranipentha, Paralakhemundi, Gajapati Tel.No - 06815-222533,06815-222566,06815-222613 Mobile - 9437221944 Fax - 06815-222304 Email- spgjp.orpol@nic.in	Nos/Quantity Available - 02Nos Item Location - District Police Office, Ranipentha, Paralakhemundi, Gajapati Available Time - September to October Source - Govt Operator Available- NA Transport - road,,,, Prior expr in emergency- NA and Prior training expr- NA Last updated on 9/14/2016
Item No - 339	Dept Name - ODISHA FIRE SERVICE	Nos/Quantity Available - 02Nos

Name - Hacksaw Type - Specific Equipment Description - Hacksaw	Addr - FIRE STATION, PARALAKHEMUNDI Contact - Rabindra nath Singh Addr - FIRE STATION, PARALAKHEMUNDI Tel.No - 06815-222333,, Mobile - 9438041167 Fax - 06815-222333 Email-	Item Location - FIRE STATION, PARALAKHEMUNDI Available Time - January to December Source - Govt Operator Available- yes Transport - road,,,, Prior expr in emergency- NA and Prior training expr- NA Data entered on 2/23/2015
Item No - 339 Name - Hacksaw Type - Specific Equipment Description - Hacksaw	Dept Name - ODISHA FIRE SERVICE Addr - FIRE STATION, KASINAGAR Contact - Asst. Fire Officer Addr - FIRE STATION, KASINAGAR Tel.No - 06815-,, Mobile - 9861369632 Fax - Email-	Nos/Quantity Available - 01Nos Item Location - FIRE STATION, KASINAGAR Available Time - January to December Source - Govt Operator Available- yes Transport - road,,,, Prior expr in emergency- NA and Prior training expr- NA Data entered on 2/25/2015
Item No - 342 Name - Pump Type - Specific Equipment Description - PUMP	Dept Name - ODISHA FIRE SERVICE Addr - ODISHA FIRE SERVICE Contact - ASST FIRE OFFICER Addr - Tel.No - 101,, Mobile - 9438041167	Nos/Quantity Available - 4Nos Item Location - R UDAYAGIRI Available Time - January to December Source - Govt Operator Available- yes Transport - road,,,,

	Fax - Email-	Prior expr in emergency- NA and Prior training expr- NA Data entered on 3/29/2017
Item No - 342 Name - Pump Type - Specific Equipment Description - MOTOR FIRE ENGINE 2 NOS	Dept Name - ODISHA FIRE SERVICE Addr - ODISHA FIRE SERVICE Contact - ASST FIRE OFFICER Addr - Tel.No - 101,, Mobile - 9438041167 Fax - Email-	Nos/Quantity Available - 2Nos Item Location - R UDAYAGIRI Available Time - January to December Source - Govt Operator Available- yes Transport - road,,,, Prior expr in emergency- NA and Prior training expr- NA Data entered on 3/29/2017
Item No - 342 Name - Pump Type - Specific Equipment Description - TRANSPORT PUMP	Dept Name - ODISHA FIRE SERVICE MOHANA Addr - ODISHA FIRE SERVICE MOHANA Contact - STATION OFFICER MOHANA FS Addr - Tel.No - 06816258302,, Mobile - 6816258302 Fax -	Nos/Quantity Available - 1Nos Item Location - MOHANA Available Time - January to December Source - Govt Operator Available- yes Transport - road,,,, Prior expr in emergency- NA and Prior training expr- NA

	Email-	Data entered on 3/29/2017
Item No - 342 Name - Pump Type - Specific Equipment Description - 5HP,3HP Diesel pump set	Dept Name - HORTICULTURE DEPARTMENT Addr - O/o-Deputy director of Horticulture Contact - Deputy Director Addr - O/o-Deputy director of Horticulture, Paralakhemundi,Gajapati Tel.No - 06815-222228,, Mobile - 9437236238 Fax - Email- ddhgajapati.od@nic.in	Nos/Quantity Available - 02Nos Item Location - Deputy director of Horticulture, Paralakhemundi,Gajapati Available Time - January to December Source - Govt Operator Available- NA Transport - ,,,,NA Prior expr in emergency- NA and Prior training expr- NA Data entered on 2/11/2015
Item No - 343 Name - Public Address System Type - Specific Equipment Description - Public Address System	Dept Name - District Police Office Addr - District Police Office, Ranipentha, Paralakhemundi, Gajapati Contact - Superintendent of Police Addr - District Police Office, Ranipentha, Paralakhemundi, Gajapati Tel.No - 06815-222533,06815-222566,06815-222613 Mobile - 9437221944 Fax - 06815-222304 Email- spgjp.orpol@nic.in	Nos/Quantity Available - 01Nos Item Location - District Police Office, Ranipentha, Paralakhemundi, Gajapati Available Time - September to October Source - Govt Operator Available- NA Transport - road,,,, Prior expr in emergency- NA and Prior training expr- NA Last updated on 9/14/2016

Item No - 343 Name - Public Address System Type - Specific Equipment Description - PAS	Dept Name - ODISHA FIRE SERVICE MOHANA Addr - ODISHA FIRE SERVICE MOHANA Contact - STATION OFFICER MOHANA FS Addr - Tel.No - 06816258302,, Mobile - 0681625830 Fax - Email-	Nos/Quantity Available - 2Nos Item Location - MOHANA Available Time - January to December Source - Govt Operator Available- yes Transport - road,,,, Prior expr in emergency- NA and Prior training expr- NA Data entered on 3/29/2017
Item No - 345 Name - Lanterns Type - Specific Equipment Description - Lanterns	Dept Name - ODISHA FIRE SERVICE Addr - FIRE STATION, KASINAGAR Contact - Asst. Fire Officer Addr - FIRE STATION, KASINAGAR Tel.No - 06815-,, Mobile - 9861369632 Fax - Email-	Nos/Quantity Available - 01Nos Item Location - FIRE STATION, KASINAGAR Available Time - January to December Source - Govt Operator Available- yes Transport - road,,,, Prior expr in emergency- NA and Prior training expr- NA Data entered on 2/25/2015
Item No - 345 Name - Lanterns	Dept Name - District Police Office Addr - District Police Office, Ranipentha, Paralakhemundi, Gajapati	Nos/Quantity Available - 05Nos Item Location - District Police Office, Ranipentha, Paralakhemundi, Gajapati

Type - Specific Equipment Description - kerosine	Contact - Superintendent of Police Addr - District Police Office, Ranipentha, Paralakhemundi, Gajapati Tel.No - 06815-222533,06815-222566,06815-222613 Mobile - 9437221944 Fax - 06815-222304 Email- spgjp.orpol@nic.in	Available Time - September to October Source - Govt Operator Available- NA Transport - road,,,, Prior expr in emergency- NA and Prior training expr- NA Last updated on 9/14/2016
Item No - 345 Name - Lanterns Type - Specific Equipment Description - Lanterns	Dept Name - ODISHA FIRE SERVICE Addr - FIRE STATION, PARALAKHEMUNDI Contact - Asst. Fire Officer Addr - FIRE STATION, PARALAKHEMUNDI Tel.No - 06815-222333,, Mobile - 9438041167 Fax - 06815-222333 Email-	Nos/Quantity Available - 01Nos Item Location - FIRE STATION, PARALAKHEMUNDI Available Time - January to December Source - Govt Operator Available- yes Transport - road,,,, Prior expr in emergency- NA and Prior training expr- NA Data entered on 2/23/2015
Item No - 347 Name - Office building Type - Specific Equipment	Dept Name - DISTRICT MEDICAL OFFICE Addr - Paralakhemundi, Gajapati Contact - CDMO	Nos/Quantity Available - 33Nos Item Location - DHH Paralakhemundi, all CHC & PHC Available Time - January to December

Description - RCC Building	Addr - O/o- CDMO, Paralakhemundi, Gajapati Tel.No - 06815-222222,, Mobile - 9439984004 Fax - Email- gajapaticdmo@gmail.com	Source - Govt Operator Available- NA Transport - ,,,,NA Prior expr in emergency- NA and Prior training expr- NA Last updated on 9/14/2016
Item No - 347 Name - Office building Type - Specific Equipment Description - RCC Building	Dept Name - OTELP Addr - ITDA, Paralakhemundi Contact - P.O(PM&E) OTELP Addr - O/o-OTELP, besides ITDA, Gajapati Tel.No - 06815-224852,06815-222207, Mobile - 9437633902 Fax - 06815-222464 Email- itda.paralakhemundi@otelp.org	Nos/Quantity Available - 2Nos Item Location - Paralakhemundi, Chandragiri Available Time - January to December Source - Govt Operator Available- NA Transport - ,,,,NA Prior expr in emergency- NA and Prior training expr- NA Data entered on 2/7/2015
Item No - 347 Name - Office building Type - Specific Equipment Description - RCC roof building, 45*30 sqrft.	Dept Name - Fisheries Department Addr - Paralakhemundi, Gajapati Contact - District Fisheries Officer Addr - O/o- Fisheries Department, Paralakhemundi, Gajapati Tel.No - 06815-222820,,	Nos/Quantity Available - 1Nos Item Location - O/o-Fisheries, Paralakhemundi, Gajapati Available Time - January to December Source - Govt Operator Available- NA

	Mobile - 9438302718 Fax - Email- dfogajapati.fy@gmail.com	Transport - ,,,,NA Prior expr in emergency- NA and Prior training expr- NA Data entered on 2/5/2015
Item No - 347 Name - Office building Type - Specific Equipment Description - Office Building	Dept Name - MI DIVISION Addr - E.E, MI Division, Gajapati, Paralakhemundi Contact - Executive Engineer Addr - O/o-E.E, MI Division, Gajapati, Paralakhemundi Tel.No - 06815-224368,, Mobile - 9437160874 Fax - Email- eemc_gajapati@yahoo.co.in	Nos/Quantity Available - 1Nos Item Location - MI Division, Gajapati, Paralakhemundi Available Time - January to December Source - Govt Operator Available- NA Transport - ,,,,NA Prior expr in emergency- NA and Prior training expr- NA Data entered on 2/6/2015
ITEM DETAILS	**DEPARTMENT/AGENCY DETAILS**	**ITEM'S INFORMATION**
Item No - 347 Name - Office building Type - Specific Equipment Description - RCC Building	Dept Name - DPC, SSA Addr - District Project Coordinator, SSA, Gajapati Contact - District Project Coordinator Addr - O/o-District Project Coordinator, SSA, Gajapati Tel.No - 06815-,, Mobile - Fax -	Nos/Quantity Available - 1Nos Item Location - O/o-District Project Coordinator, SSA, Gajapati Available Time - January to December Source - Govt Operator Available- NA Transport - ,,,,NA Prior expr in emergency- NA and Prior training expr- NA

	Email- dpc.gajapati@opepa.in	Data entered on 2/6/2015
Item No - 347 Name - Office building Type - Specific Equipment Description - RCC Building	Dept Name - RWD Addr - MOHANA Contact - Executive Engineer Addr - O/o- E.E, RWD, Mohana Tel.No - 06816-258011,, Mobile - 9437562293 Fax - Email- rwdmohana@gmail.com	Nos/Quantity Available - 02Nos Item Location - Mohana, R.Udayagiri Available Time - January to December Source - Govt Operator Available- NA Transport - ,,,,NA Prior expr in emergency- NA and Prior training expr- NA Data entered on 2/18/2015
Item No - 347 Name - Office building Type - Specific Equipment Description - ICDS office building at block level	Dept Name - DSWO Addr - Paralakhemundi, Gajapati Contact - District Social Welfare Officer Addr - O/o- DSWO, Paralakhemundi, Gajapati Tel.No - 06815-222025,, Mobile - 9439534082 Fax - Email- dswogajapati@nic.in	Nos/Quantity Available - 07Nos Item Location - Gumma, Rayagada, RUdayagiri, Nuagada, Mohana, Kashinagar, Gosani ICDS Available Time - January to December Source - Govt Operator Available- yes Transport - ,,,,NA Prior expr in emergency- NA and Prior training expr- NA Last updated on 3/17/2017
Item No - 347	Dept Name - TAHASIL OFFICE, MOHANA	Nos/Quantity Available - 1Nos

Name - Office building Type - Specific Equipment Description - Office building	Addr - TAHASIL OFFICE, MOHANA Contact - TAHASILDAR Addr - Tel.No - 06816258131,, Mobile - 8895955935 Fax - Email-	Item Location - MOHANA Available Time - January to December Source - Govt Operator Available- NA Transport - ,,,,NA Prior expr in emergency- NA and Prior training expr- NA Data entered on 3/29/2017
Item No - 347 Name - Office building Type - Specific Equipment Description - Office Building	Dept Name - AGRICULTURE DEPARTMENT Addr - Deputy Director of Agriculture, Paralakhemundi, Gajapati Contact - Deputy Director Addr - O/o- Deputy Director of Agriculture, Paralakhemundi, Gajapati Tel.No - 06815-222081,, Mobile - 9437309132 Fax - Email- ddagaja.dag@nic.in	Nos/Quantity Available - 6Nos Item Location - Kashinagar, Gosani, R.Udayagiri, Paralakhemundi, Nuagada, Rayagada Available Time - January to December Source - Govt Operator Available- NA Transport - ,,,,NA Prior expr in emergency- NA and Prior training expr- NA Data entered on 2/3/2015
Item No - 354 Name - Hand Tool Set Type - Specific Equipment	Dept Name - District Police Office Addr - District Police Office, Ranipentha, Paralakhemundi, Gajapati Contact - Superintendent of Police	Nos/Quantity Available - 01Nos Item Location - District Police Office, Ranipentha, Paralakhemundi, Gajapati Available Time - September to October

Description - mini kit	Addr - District Police Office, Ranipentha, Paralakhemundi, Gajapati Tel.No - 06815-222533,06815-222566,06815-222613 Mobile - 9437221944 Fax - 06815-222304 Email- spgjp.orpol@nic.in	Source - Govt Operator Available- yes Transport - road,,,, Prior expr in emergency- NA and Prior training expr- NA Last updated on 9/14/2016
Item No - 356 Name - B.A.Set Type - Specific Equipment Description - B.A. Set	Dept Name - ODISHA FIRE SERVICE Addr - FIRE STATION, PARALAKHEMUNDI Contact - Rabindra nath Singh Addr - FIRE STATION, PARALAKHEMUNDI Tel.No - 06815-222333,, Mobile - 9438041167 Fax - 06815-222333 Email-	Nos/Quantity Available - 02Nos Item Location - FIRE STATION, PARALAKHEMUNDI Available Time - January to December Source - Govt Operator Available- yes Transport - road,,,, Prior expr in emergency- NA and Prior training expr- NA Data entered on 2/23/2015
Item No - 357 Name - Rope Type - Specific Equipment Description - 1"dia(Nylone)	Dept Name - ODISHA FIRE SERVICE Addr - FIRE STATION, PARALAKHEMUNDI Contact - Rabindra nath Singh Addr - FIRE STATION, PARALAKHEMUNDI	Nos/Quantity Available - 01Nos Item Location - FIRE STATION, PARALAKHEMUNDI Available Time - January to December Source - Govt

	Tel.No - 06815-222333,, Mobile - 9438041167 Fax - 06815-222333 Email-	Operator Available- yes Transport - road,,,, Prior expr in emergency- NA and Prior training expr- NA Data entered on 2/23/2015
Item No - 357 Name - Rope Type - Specific Equipment Description - 1/2" dia(Nylone)	Dept Name - ODISHA FIRE SERVICE Addr - FIRE STATION, PARALAKHEMUNDI Contact - Rabindra nath Singh Addr - FIRE STATION, PARALAKHEMUNDI Tel.No - 06815-222333,, Mobile - 9438041167 Fax - 06815-222333 Email-	Nos/Quantity Available - 02Nos Item Location - FIRE STATION, PARALAKHEMUNDI Available Time - January to December Source - Govt Operator Available- yes Transport - road,,,, Prior expr in emergency- NA and Prior training expr- NA Data entered on 2/23/2015
Item No - 357 Name - Rope Type - Specific Equipment Description - plastic	Dept Name - District Police Office Addr - District Police Office, Ranipentha, Paralakhemundi, Gajapati Contact - Superintendent of Police Addr - District Police Office, Ranipentha, Paralakhemundi, Gajapati Tel.No - 06815-222533,06815-222566,06815-222613 Mobile - 9437221944	Nos/Quantity Available - 01Sets Item Location - District Police Office, Ranipentha, Paralakhemundi, Gajapati Available Time - September to October Source - Govt Operator Available- NA Transport - road,,,,

	Fax - 06815-222304 Email- spgjp.orpol@nic.in	Prior expr in emergency- NA and Prior training expr- NA Last updated on 9/14/2016
Item No - 357 Name - Rope Type - Specific Equipment Description - Polysynthetic	Dept Name - SOUTH CO. DEPARTMENT Addr - O/o-south Co., Paralakhemundi Contact - Executive Engineer Addr - Executive Engineer, Paralakhemundi, Gajapati Tel.No - 06815-,, Mobile - 9437959972 Fax - Email- eepked@gmail.com	Nos/Quantity Available - 200Meter Item Location - Uppalada Available Time - January to December Source - Govt Operator Available- NA Transport - road,,,, Prior expr in emergency- NA and Prior training expr- NA Data entered on 2/11/2015
Item No - 357 Name - Rope Type - Specific Equipment Description - Poly synthetic	Dept Name - SOUTH CO. DEPARTMENT Addr - O/o-south Co., Paralakhemundi Contact - Executive Engineer Addr - Executive Engineer, Paralakhemundi, Gajapati Tel.No - 06815-,, Mobile - 9437959972 Fax - Email- eepked@gmail.com	Nos/Quantity Available - 200Meter Item Location - Paralakhemundi Available Time - January to December Source - Govt Operator Available- NA Transport - road,,,, Prior expr in emergency- NA and Prior training expr- NA Data entered on 2/11/2015

Item No - 357 Name - Rope Type - Specific Equipment Description - ROPE	Dept Name - ODISHA FIRE SERVICE MOHANA Addr - ODISHA FIRE SERVICE MOHANA Contact - STATION OFFICER MOHANA FS Addr - Tel.No - 06816258302,, Mobile - 0681625830 Fax - Email-	Nos/Quantity Available - 7Nos Item Location - MOHANA Available Time - January to December Source - Govt Operator Available- yes Transport - road,,,, Prior expr in emergency- NA and Prior training expr- NA Data entered on 3/29/2017
Item No - 357 Name - Rope Type - Specific Equipment Description - Rope Nylone 1" dia	Dept Name - ODISHA FIRE SERVICE Addr - FIRE STATION, KASINAGAR Contact - Asst. Fire Officer Addr - FIRE STATION, KASINAGAR Tel.No - 06815-,, Mobile - 9861369632 Fax - Email-	Nos/Quantity Available - 01Nos Item Location - FIRE STATION, KASINAGAR Available Time - January to December Source - Govt Operator Available- yes Transport - road,,,, Prior expr in emergency- NA and Prior training expr- NA Data entered on 2/25/2015
Item No - 357 Name - Rope	Dept Name - ODISHA FIRE SERVICE Addr - FIRE STATION, KASINAGAR	Nos/Quantity Available - 01Nos Item Location - FIRE STATION, KASINAGAR

Type - Specific Equipment Description - Rope Nylone 1/2" dia	Contact - Asst. Fire Officer Addr - FIRE STATION, KASINAGAR Tel.No - 06815-,, Mobile - 9861369632 Fax - Email-	Available Time - January to December Source - Govt Operator Available- yes Transport - road,,,, Prior expr in emergency- NA and Prior training expr- NA Data entered on 2/25/2015
Item No - 358 Name - Bucket Type - Specific Equipment Description - Hose RRL	Dept Name - ODISHA FIRE SERVICE Addr - FIRE STATION, KASINAGAR Contact - Asst. Fire Officer Addr - FIRE STATION, KASINAGAR Tel.No - 06815-,, Mobile - 9861369632 Fax - Email-	Nos/Quantity Available - 41Nos Item Location - FIRE STATION, KASINAGAR Available Time - January to December Source - Govt Operator Available- yes Transport - road,,,, Prior expr in emergency- NA and Prior training expr- NA Data entered on 2/25/2015
Item No - 358 Name - Bucket Type - Specific Equipment Description - Dividing breaching-Brass	Dept Name - ODISHA FIRE SERVICE Addr - FIRE STATION, KASINAGAR Contact - Asst. Fire Officer Addr - FIRE STATION, KASINAGAR Tel.No - 06815-,, Mobile - 9861369632	Nos/Quantity Available - 01Nos Item Location - FIRE STATION, KASINAGAR Available Time - January to December Source - Govt Operator Available- yes Transport - road,,,,

	Fax - Email-	Prior expr in emergency- NA and Prior training expr- NA Data entered on 2/25/2015
Item No - 358 Name - Bucket Type - Specific Equipment Description - Standard Branch- Alluminium	Dept Name - ODISHA FIRE SERVICE Addr - FIRE STATION, KASINAGAR Contact - Asst. Fire Officer Addr - FIRE STATION, KASINAGAR Tel.No - 06815-,, Mobile - 9861369632 Fax - Email-	Nos/Quantity Available - 03Nos Item Location - FIRE STATION, KASINAGAR Available Time - January to December Source - Govt Operator Available- yes Transport - road,,,, Prior expr in emergency- NA and Prior training expr- NA Data entered on 2/25/2015
Item No - 358 Name - Bucket Type - Specific Equipment Description - Foam making- Brass	Dept Name - ODISHA FIRE SERVICE Addr - FIRE STATION, KASINAGAR Contact - Asst. Fire Officer Addr - FIRE STATION, KASINAGAR Tel.No - 06815-,, Mobile - 9861369632 Fax - Email-	Nos/Quantity Available - 02Nos Item Location - FIRE STATION, KASINAGAR Available Time - January to December Source - Govt Operator Available- yes Transport - road,,,, Prior expr in emergency- NA and Prior training expr- NA Data entered on 2/25/2015

Item No - 358 Name - Bucket Type - Specific Equipment Description - Branch-FB2 Type	Dept Name - ODISHA FIRE SERVICE Addr - FIRE STATION, KASINAGAR Contact - Asst. Fire Officer Addr - FIRE STATION, KASINAGAR Tel.No - 06815-,, Mobile - 9861369632 Fax - Email-	Nos/Quantity Available - 01Nos Item Location - FIRE STATION, KASINAGAR Available Time - January to December Source - Govt Operator Available- yes Transport - road,,,, Prior expr in emergency- NA and Prior training expr- NA Data entered on 2/25/2015
Item No - 358 Name - Bucket Type - Specific Equipment Description - Ordinary	Dept Name - ODISHA FIRE SERVICE Addr - FIRE STATION, KASINAGAR Contact - Asst. Fire Officer Addr - FIRE STATION, KASINAGAR Tel.No - 06815-,, Mobile - 9861369632 Fax - Email-	Nos/Quantity Available - 03Nos Item Location - FIRE STATION, KASINAGAR Available Time - January to December Source - Govt Operator Available- yes Transport - road,,,, Prior expr in emergency- NA and Prior training expr- NA Data entered on 2/25/2015
Item No - 358 Name - Bucket Type - Specific Equipment Description - Fire bucket	Dept Name - ODISHA FIRE SERVICE Addr - FIRE STATION, KASINAGAR Contact - Asst. Fire Officer Addr - FIRE STATION, KASINAGAR Tel.No - 06815-,,	Nos/Quantity Available - 03Nos Item Location - FIRE STATION, KASINAGAR Available Time - January to December Source - Govt Operator Available- yes

	Mobile - 9861369632 Fax - Email-	Transport - road,,,, Prior expr in emergency- NA and Prior training expr- NA Data entered on 2/25/2015
Item No - 358 Name - Bucket Type - Specific Equipment Description - BUCKET	Dept Name - ODISHA FIRE SERVICE MOHANA Addr - ODISHA FIRE SERVICE MOHANA Contact - STATION OFFICER MOHANA FS Addr - Tel.No - 06816258302,, Mobile - 0681625830 Fax - Email-	Nos/Quantity Available - 4Nos Item Location - MOHANA Available Time - January to December Source - Govt Operator Available- yes Transport - road,,,, Prior expr in emergency- NA and Prior training expr- NA Data entered on 3/29/2017
Item No - 358 Name - Bucket Type - Specific Equipment Description - Ordinary bucket	Dept Name - ODISHA FIRE SERVICE Addr - FIRE STATION, PARALAKHEMUNDI Contact - Asst. Fire Officer Addr - FIRE STATION, PARALAKHEMUNDI Tel.No - 06815-222333,, Mobile - 9438041167 Fax - 06815-222333	Nos/Quantity Available - 04Nos Item Location - FIRE STATION, PARALAKHEMUNDI Available Time - January to December Source - Govt Operator Available- yes Transport - road,,,, Prior expr in emergency- NA and Prior training expr- NA

	Email-	Data entered on 2/23/2015
Item No - 358 Name - Bucket Type - Specific Equipment Description - Fire Bucket	Dept Name - ODISHA FIRE SERVICE Addr - FIRE STATION, PARALAKHEMUNDI Contact - Asst. Fire Officer Addr - FIRE STATION, PARALAKHEMUNDI Tel.No - 06815-222333,, Mobile - 9438041167 Fax - 06815-222333 Email-	Nos/Quantity Available - 06Nos Item Location - FIRE STATION, PARALAKHEMUNDI Available Time - January to December Source - Govt Operator Available- yes Transport - road,,,, Prior expr in emergency- NA and Prior training expr- NA Data entered on 2/23/2015
ITEM DETAILS	**DEPARTMENT/AGENCY DETAILS**	**ITEM'S INFORMATION**
Item No - 360 Name - Hose/hose fitting Type - Specific Equipment Description - RRL Hose	Dept Name - ODISHA FIRE SERVICE Addr - FIRE STATION, PARALAKHEMUNDI Contact - Asst. Fire Officer Addr - FIRE STATION, PARALAKHEMUNDI Tel.No - 06815-222333,, Mobile - 9438041167 Fax - 06815-222333 Email-	Nos/Quantity Available - 55Nos Item Location - FIRE STATION, PARALAKHEMUNDI Available Time - January to December Source - Govt Operator Available- yes Transport - road,,,, Prior expr in emergency- NA and Prior training expr- NA Data entered on 2/23/2015

Item No - 360 Name - Hose/hose fitting Type - Specific Equipment Description - Collecting breaching (Brass)	Dept Name - ODISHA FIRE SERVICE Addr - FIRE STATION, PARALAKHEMUNDI Contact - Asst. Fire Officer Addr - FIRE STATION, PARALAKHEMUNDI Tel.No - 06815-222333,, Mobile - 9438041167 Fax - 06815-222333 Email-	Nos/Quantity Available - 03Nos Item Location - FIRE STATION, PARALAKHEMUNDI Available Time - January to December Source - Govt Operator Available- yes Transport - road,,,, Prior expr in emergency- NA and Prior training expr- NA Data entered on 2/23/2015
Item No - 360 Name - Hose/hose fitting Type - Specific Equipment Description - deviding breaching (Brass)	Dept Name - ODISHA FIRE SERVICE Addr - FIRE STATION, PARALAKHEMUNDI Contact - Asst. Fire Officer Addr - FIRE STATION, PARALAKHEMUNDI Tel.No - 06815-222333,, Mobile - 9438041167 Fax - 06815-222333 Email-	Nos/Quantity Available - 01Nos Item Location - FIRE STATION, PARALAKHEMUNDI Available Time - January to December Source - Govt Operator Available- yes Transport - road,,,, Prior expr in emergency- NA and Prior training expr- NA Data entered on 2/23/2015
Item No - 360 Name - Hose/hose fitting Type - Specific Equipment	Dept Name - ODISHA FIRE SERVICE Addr - FIRE STATION, PARALAKHEMUNDI Contact - Asst. Fire Officer	Nos/Quantity Available - 06Nos Item Location - FIRE STATION, PARALAKHEMUNDI Available Time - January to December

Description - Standard Branch (Brass-02, Aluminium-04)	Addr - FIRE STATION, PARALAKHEMUNDI Tel.No - 06815-222333,, Mobile - 9438041167 Fax - 06815-222333 Email-	Source - Govt Operator Available- yes Transport - road,,,, Prior expr in emergency- NA and Prior training expr- NA Data entered on 2/23/2015
Item No - 360 Name - Hose/hose fitting Type - Specific Equipment Description - Multihand Control Branch	Dept Name - ODISHA FIRE SERVICE Addr - FIRE STATION, PARALAKHEMUNDI Contact - Asst. Fire Officer Addr - FIRE STATION, PARALAKHEMUNDI Tel.No - 06815-222333,, Mobile - 9438041167 Fax - 06815-222333 Email-	Nos/Quantity Available - 02Nos Item Location - FIRE STATION, PARALAKHEMUNDI Available Time - January to December Source - Govt Operator Available- yes Transport - road,,,, Prior expr in emergency- NA and Prior training expr- NA Data entered on 2/23/2015
Item No - 360 Name - Hose/hose fitting Type - Specific Equipment Description - Foam making branch (FB2 Type, Aluminium)	Dept Name - ODISHA FIRE SERVICE Addr - FIRE STATION, PARALAKHEMUNDI Contact - Asst. Fire Officer Addr - FIRE STATION, PARALAKHEMUNDI Tel.No - 06815-222333,,	Nos/Quantity Available - 02Nos Item Location - FIRE STATION, PARALAKHEMUNDI Available Time - January to December Source - Govt Operator Available- yes

	Mobile - 9438041167 Fax - 06815-222333 Email-	Transport - road,,,, Prior expr in emergency- NA and Prior training expr- NA Data entered on 2/23/2015
Item No - 360 Name - Hose/hose fitting Type - Specific Equipment Description - HOSE	Dept Name - ODISHA FIRE SERVICE MOHANA Addr - ODISHA FIRE SERVICE MOHANA Contact - STATION OFFICER MOHANA FS Addr - Tel.No - 06816258302,, Mobile - 0681625830 Fax - Email-	Nos/Quantity Available - 61Nos Item Location - MOHANA Available Time - January to December Source - Govt Operator Available- yes Transport - road,,,, Prior expr in emergency- NA and Prior training expr- NA Data entered on 3/29/2017
Item No - 362 Name - Motor Cycle Type - Specific Equipment Description - Motor Cycle	Dept Name - District Police Office Addr - District Police Office, Ranipentha, Paralakhemundi, Gajapati Contact - Superintendent of Police Addr - District Police Office, Ranipentha, Paralakhemundi, Gajapati Tel.No - 06815-222533,06815-222566,06815-222613 Mobile - 9437221944	Nos/Quantity Available - 35Nos Item Location - District Police Office, Ranipentha, Paralakhemundi, Gajapati Available Time - September to October Source - Govt Operator Available- NA Transport - road,,,,

	Fax - 06815-222304 Email- spgjp.orpol@nic.in	Prior expr in emergency- NA and Prior training expr- NA Last updated on 9/14/2016
Item No - 362 Name - Motor Cycle Type - Specific Equipment Description - Motor Cycle	Dept Name - FOREST DEPARTMENT Addr - DISTRICT FOREST OFFICE Contact - HEAD CLERK Addr - DISTRICT FOREST OFFICE, PARALAKHEMUNDI, GAJAPATI Tel.No - 06815-222214,, Mobile - 8763050666 Fax - 06815-222214 Email- dfopkd@yahoo.com	Nos/Quantity Available - 21Nos Item Location - Devagiri,kashinagar,Mohendra,Ramagiri,R. Udaygiri,Mohana &Chandragiri Available Time - January to December Source - Govt Operator Available- yes Transport - road,,,, Prior expr in emergency- NA and Prior training expr- NA Data entered on 2/11/2015
Item No - 362 Name - Motor Cycle Type - Specific Equipment Description - Royal enfield Bullet	Dept Name - ODISHA FIRE SERVICE Addr - FIRE STATION, PARALAKHEMUNDI Contact - Asst. Fire Officer Addr - FIRE STATION, PARALAKHEMUNDI Tel.No - 06815-222333,, Mobile - 9438041167 Fax - 06815-222333	Nos/Quantity Available - 01Nos Item Location - FIRE STATION, PARALAKHEMUNDI Available Time - January to December Source - Govt Operator Available- yes Transport - road,,,, Prior expr in emergency- NA and Prior training expr- NA

	Email-	Last updated on 9/15/2016
Item No - 362 Name - Motor Cycle Type - Specific Equipment Description - Hero Super Splender-02 Yamaha XZX-04 Honda Shine-04	Dept Name - DISTRICT MEDICAL OFFICE Addr - Paralakhemundi, Gajapati Contact - CDMO Addr - O/o- CDMO, Paralakhemundi, Gajapati Tel.No - 06815-222222,, Mobile - 9439984004 Fax - Email- gajapaticdmo@gmail.com	Nos/Quantity Available - 10Nos Item Location - DHH Paralakhemundi & all CHC Available Time - January to December Source - Govt Operator Available- NA Transport - road,,,, Prior expr in emergency- NA and Prior training expr- NA Last updated on 9/14/2016

List of newly Elected PRI members-2017 (ZP members)						
Sl No.	**Name**	**Correspondence address**	**Sex**	**Name of the Zone**	**Name of the Block**	**Mobile No.**
1	Sukanti Sabar	S/O-Muladia Sabar, Village-Lengataguda, Po-Alada	F	Zone no.-1	Kasinagar	9583232896
2	Darapu Bhagyalaxmi	W/O-Darapu Ramakrishna, Village-K. Sitapur	F	Zone no.-2	Kasinagar	9338408866
3	Premika Raita	W/O-Junesh raita, Village/Post-Baijhal	F	Zone no.-3	Gumma	8895163212
4	Himansu Kumar Limma	S/O- Sreebasta Limma, Village/PO.-Gumma	M	Zone no.-4	Gumma	9439323621
5	Kabita Sabar	S/O-Abhi Sabar, Village-Teramangada, PO- Luhangar	F	Zone no.-5	Nuagada	8895745022
6	Gedela Sridhara	S/O-Gedela Arjuna naidu, Village/Post-Tamparkoitha	M	Zone no.-6	PKD	8018011866
7	Bimala Samal	W/O-Devraj Samal, village-Uttarseli	F	Zone no.-7	PKD	9438601763
8	Balakrushna Mallik	S/O-Mandi Mallik, PO-Damadua	M	Zone no.-8	Mohana	9437950729
9	**Anitarani Behera, ZP Chairman, Gajapati**	**W/O-Sankar Behera, Village/PO-Mohana**	**F**	**Zone no.-9**	**Mohana**	**9178441226**
10	Snigdharani Ranasingh	D/O-Judhistira Ranasingh, Village-Bariabandha	F	Zone no.-10	Mohana	9438733375
11	Jakub Majhi	S/O-Ghama Majhi, Vill-Anjaraba	M	Zone no.-11	R.Udayagiri	9437968674
12	Suprabha Mandal	S/O-pradeep Ku Mandal, Village-Sargi Sahi, Post-Mangarajpur	F	Zone no.-12	R.Udayagiri	9439376827
13	Rautu Vijay Kumar	S/O-Rautu janaki Rao, Village-Badagaon, PO-Narayanpur	M	Zone no.-13	Rayagada	9438352670
14	Jaganath Bhuyan	S/O-Shyamsundar Bhuyan, Village-Gatida, PO-Laxmipur	M	Zone no.-14	Rayagada	8895378965

Block Chairmans of Gajapati District

Sl	Name	Address	Sex	Base	Block position	Contact No
1	Chitri Simadri	S/o: Late Chitri Narasinhalu At/Po: Ranipentho	M	Hadubhangi	Kasinagar	9439274538
2	Gajendra Gamango	S/O.Adia Gamango At-Udasingi Po-Baijhal	M	BAIJHAL	Gumma	7655095998
3	Chapara Tarakeswari	W/O.Ch.Tirupati Rao K.Uruda	F	Rampa	Gosani	9439049014
4	Dhaneswar Bhuyan,	S/o: Ballabha Bhuyan At/Po: Barghar	M	GANGABADO	Rayagada	8018309093
5	Gudubai Mandal	W/O.Kishor Chandra Mandal At/Po: P.Antarada	F	PAIK ANTARADA	Nuagada	
6	Amita Mandal,	W/o: Pradeep Kumar Mandal At:Jalanti, Po: Mangarajpur, Ps: Ramagiri	F	MANGARAJPUR	R.Udayagiri	7655933128
7	Suki Sabar	W/o: Surmaya At: Gudi Sahi Po: Badakhani	F	Badakhani	Mohana	9439049307

Sarapanch- Kashinagar

Sl No.	Name	Correspondence address	Sex	Name of the Gram Panchayat
1	Lokeswar Turubudi	S/O-P. Ramarao Village-D. Jajpur PO-Bapanbudi Thana-Kasinagar	M	Kharada
2	Venkatesh Sabar	S/O-Laxman Sabar Village-Sukarnapeta PO-Bapanbudi Thana-Kasinagar	M	Kidigaon
3	Jaganath Dora	S/O-Basu Dora Village-Sara PO-Badigaon Thana-Kasinagar	M	Khandava
4	Urauani Sabar	W/O-Luka Sabar Village-Singipur guda PO-Sidhamadango Thana-Paralakhemundi	F	K.Sitapur
5	Lalita Pani	W/O-Gopi Pani Village-Kolla PO-Kolla Thana-Kasinagar	F	Siali
6	Basanti Sabar	W/O-Suku Village-Lengataguda PO-Alada Thana-Kasinagar	F	Alada
7	Ambika Pradhan	W/O-Swa Krushna Village-Bathaba PO-Goribandha Thana-Kasinagar	F	Budura

8	Potnuru Venamma	W/O-Dileswar Rao Village-Khurigaon PO-Kasinagar Thana-Kasinagar	F	Goribandha
9	Alkala benketa Ramana	S/O-Y. Rajana Village-Nilakanthapur Po-Ranipeta Thana-Paralakhemundi	M	Sidhamadang
10	Karnamu Binod	S/O-P. Apparao Village-Ranipeta Po-Ranipeta Thana-Paralakhemundi	M	Ranipeta
11	Poredi Sujata	W/O-Poredi BaburaoVillage-Hadubhangi PO-Hadubhangi Thana-Kasinagar	F	Hadubhangi
12	Mojesh Raita	S/O-Suku Raita Village-Burudi Po-Sidhamadanga Thana-Paralakhemundi	M	Partada

Sarapanch Rayagada

Sl No.	Name	Correspondence address	Sex	Name of the Gram Panchayat
1	Pratima Biswal	W/O-Harihar Biswal Village-Krushnapur	F	Karadasing
2	Aliseba Sabar	W/O-Teetas Sabar Village-Abasing	F	Kumulasing
3	Ram Sabar	S/O-Subas Sabar Village-Waya	M	Kerandi
4	Sumani Bhuyan	W/O-Laxman Sabar Village-Kintesahi	F	Ameda
5	Pitambar Nayak	S/O-Markenda Nayak Village-Engarsing	M	Engarsing

6	Kailash Ch Sabar	S/O-Sarat Ch Sabar Village-Lumudasing	M	Koinpur
7	Sunita Kingal	W/O-Laxman Sabar Village-Kintesahi	F	Gangabad
8	Durjya Sabar	S/O-Kesab Sabar Village-Bidiada	M	Gandahati
9	Priyadarsini Gamango	W/O-Sanatan Gamango Village-Sana Jallango	F	Jallango
10	Kousalya Gamango	D/O-Purna Chandra Gamango Village-Dambalo	F	Dambalo
11	Jamuna Devi Pradhan	W/O-Maguni Mahapatro Village-Sebakpur	F	Narayanpur
12	Manoj Kumar Bhuyan	S/O-Ajambar Bhuyan Village-Jeerango	M	Jeerango
13	Banamali Bhuyan	S/O-Sibram Bhuyan Village-Ukarsing	M	Talamunda
14	Sunila Mandal	W/O-Deepti Mandal Village-Kureising	F	Marlaba
15	Gangadhar Bhuyan	S/O-Bisra Bhuyan At-Jhalia Sahi	M	Puttar
16	Padmabati Sabar	W/O-Kantaru Sabar Village-Kinoda	F	Laxmipur
17	Diptiprabhalal Sabar	S/O-hadi Bandhu Sabar Po-Rayagad	M	Rayagad
18	Manoj Ku Sabar	S/O-Lachubuda Sabar At-Jhalia Sahi	M	Lailai
19	Ramarani karjee	W/O-Ramesh Chandra mandal	F	Loba
20	Damayanti Sabar	W/O-Senapati Sabar At-Khiliganda	F	S. Karadasing
21	Subas chandra sabar	S/O-Sarabu Sabar At-Parisal	M	Sanatundi

Sarapanch Nuagada

Sl No.	Name	Correspondence address	Sex	Name of the Gram Panchayat	Mobile No.

1	Meeno mandal	S/O-Samsan mandal At/Po-Nuagada	M	Nuagada	8763761284
2	Prabha Raita	W/O-Prema Raita At-Sundaradang PO-Sambalpur	F	Sundaradang	8895121200
3	Prasanti Gamango	W/O-Benjamin Gamango At-PO-Parimal	F	Parimal	7077028237
4	Labin Raita	S/O-Bena Raita At-P. Antarada Po-Nuagada	M	P. Antarada	9439524209
5	Safala Mandal	W/O-Simiya Mandal At-Nidhigudi Po-Anuguru	F	Kirama	8763284758
6	Timati sabar	W/O-Sudam Bhuyan At-GhodakanaPo-Atarsing	F	Atarsing	9668362149
7	Jakub majhi	S/O-Palichi Majhi At-Haruma Po-Anuguru	F	Anuguru	7750969773
8	Champa raita	W/O-Jembra Raita At-mandidi Po-parimal	F	Udayapur	9438071194
9	Nimbuda raita	S/O-Jakub raita At-Ketungapada Po-Goli	M	Tabarada	8280230594
10	Subas chandra sabar	S/O-Surjya sabar At-Bhalia sahi Po-Keredang	M	Keredang	8763982353
11	Susmita Raika	W/O-Pirati raiak At-Kindore Po-Khajuripada	F	Khajuripada	7653899520
12	Gaitan mandal	S/O-Soma Mandal At-Budupada po-k. jhalarsing	M	K. Jhalarsing	9438272305
13	Prabhasini Bhuyan	W/O-Ramachandra mandal At-bahadapada Po-betarsing	F	Tangili	8895134218
14	Champabati Raita	W/O-loknath Raita At-Titising Po-badapada	F	Titising	9439123684

15	Sukanti Badaraita	W/O-Surendra Badaraita At-Banamula Po-putuirpada	F	puturpada	7699093256
16	Suresh raita	S/O-Rajen raita At-po-badapada	M	Badapada	7655009410
17	Kumudini raita	W/O-Sudarsan raita At/po-Betarsing	F	Betarsing	8280441049
18	Rabindra Bhuyan	S/O-dalimba bhuyan At-Luhangar Po-nuagada	M	Luhangar	8835187208
19	Jaganath gamango	S/O-Samburu Gamango At-N. Jhalarsing Po-Sambalpur	M	Sambalpur	8763535775

Sarapanch R Udayagiri

Sl No.	Name	Correspondence address	Sex	Name of the Gram Panchayat	Mobile No.
1	Smt. Padma Nayak	W/O-Sri Narayan Nayak At/Po-randiva	F	Randiva	8763459233
2	Sri Tapas Kumar Raita	S/O-Sri Adikanadha Raita At-Phuka Po-Ramagiri	M	Subalada	9439329386
3	Smt. Rubi Raita	W/O-Sri Dalapati Raita At-Taralasing Po-Mangarajpur	F	Mangarajpur	9437725556
4	Smt. Padma Karjee	W/O-Sri Trinath Karjee At-Anchama Po-Randiva	F	Parisal	9438720382
5	Smt. Rina Raika	W/O-Sri Bayas raika At-Khanjamera Po-Chelligada	F	Dabaraguda	9439303862
6	Sri Dibakara Ranasingnayak	S/O-Sri Srinivas Ranasinghnayak At/Po-Chelligada	M	Chelligada	8280024445
7	Smt. Kanchana Pujari	W/O-Sri manaranjan pujari At-GadaraPo-Chellagada	F	Chellagada	9439205371

8	Sri Chaitanya Mandal	S/O-Sri Dalimba Raita At-Anjeikuna Po-R. udayagiri	M	Bastriguda	9438768303
9	Smt. Sanjukta Pujari	W/O-Sri Rashmikanta Karjee At/Po-R. Udayagiri	F	R.Udayagiri	8895040995
10	Sri Krushna Ch. Badamundi	S/O-Singana Badamundi At-badagaon Po-Anagha	M	Anagha	9438503199
11	Smt. Manjula nayak	W/O-Trinath Nayak At-Dumba Po-Chelligada	F	Abarsing	9439303862
12	Smt. Geetanjali Paika	W/O-Sri Abhimanyu Paik At/Po-Sialilati	F	Sialilati	9437260135
13	Sri Bira Bhaskar Paik`	S/O-Sri Somnath Paik At-Deraba Po-M. gada	M	Mahendragada	9556049192
14	Sri Jaganath Raita	S/O-Sri Dukha Raita At-Anukumpa(Kundalasahi) PO-Sabarpalli	M	Sabarpalli	8280232990
15	Sri Adikandha Karjee	S/O-Sri Balaram Karjee At/Po-Ramagiri	M	Ramagiri	8763747823
16	Sri Maheswar Mandal	S/O-Late Kandra mandal At-Pattu Po*Tabarasing	M	Tabarasing	8280118543
17	Smt. Rukuna nayak	W/O-Sri Kesab nayak At-Purunapani Po-Sialilati	F	Purunapani	9178363051

Sarapanch Gumma

Sl No.	Name	Correspondence address	Sex	Name of the Gram Panchayat
1	Kanhu Charan Bhuyan	S/O-chintamani At-Kujasing	M	Kujasing
2	Srimati raita	S/O-Abisant At-Baijhal	M	Baijhal
3	Bijay Raita	S/O-Abarung At-Upar Khilimunda	M	Munising

4	Jikhaniya Raita	S/O-Isak At-Kidumba	M	Gumma
5	Anos sabar	S/O-Suresh At/Po-Namnagada	M	Namnagada
6	Silapani Bhuyan	S/O-Jakub At-Aartana	M	gaiba
7	Agastas gamango	S/O-Pasnath At-Badakalakote	M	Badakalakote
8	Premlata dalabehera	W/O-Thomas At-Dumbada	F	Dumbada
9	Pabita Gamango	W/O-Akhila At-Ragidi	F	Ragidi
10	Sulami Raita	W/O-Abir At-Bhubani	F	Bhubani
11	Aadia Gamango	S/O-Raisan At-Roising	M	Serang
12	Simiyan Bhuyan	S/O-Phudu At-Brusav	M	Brusav
13	Hema Mandal	W/O-Siman At-Parida	F	Parida
14	Pradhani Sabar	S/O-Layi At-Rasikrajpur	M	Jhami
15	Kabita Sabar	W/O-Jogi At-Jeeba	F	Jeeba
16	Juani Raita	W/O-Reeta At-Munjuli	F	Ukhura
17	Mayibita Bhuyan	W/O-Brundaban At-Tumulo	F	Tumulo
18	Juslis Mandal	S/O-Jaina At-Tarava	M	Tarava
19	Sanjusmita Gamango	W/O-Narayan At-Tarangada	F	Tarangada
20	Susma Mandal	W/O-Serab At-Rudhei	F	Ajayagada

Sarapanch Goshani

Sl No.	Name	Correspondence address	Sex	Name of the Gram Panchayat	Mobile No.

1	Ponnada Geeta	W/O-Ponnada Dharma Rao At-Upalada	F	Upalada	9078214866
2	Sisir Kumar Pradhan	S/O-Trinath Pradhan At-Vinala	M	Agarkhandi	9438767533
3	Gedela Kalpana	W/O-Gedela Dharma Rao At-S. Mahadeipur	F	Badagosani	7894841687
4	Jarlanda Tulasi	S/O-Jarlanda Bodu At-Sariapali	M	Badakoturu	9438851114
5	Sanjukta Pradhan	W/O-Peetambar Pradhan At-Baghasala	F	Baghasala	8018764585
6	Temburu Nageswar Rao	S/O-Temburu Karunaidu At-Bhuskudi	M	Bhuskudi	9439891965
7	Sobhanpuram Benugopal Rao	S/O-Sobhanpuram gajapati Rao At-Bomoka	M	Bomika	9438603205
8	Kilalamseti Geeta	W/O-K. Benugopal Rao At-Garabandha	F	Garabandha	9692784683
9	Dola Sanjeeb Rao	S/O-Dola Krushna Murty At-Donuru	M	Ghorani	9437986824
10	Jaganath Nayak	S/O-Dambadhar Nayak At-Gurandi	M	Gurandi	9439334985
11	Palli Wani	W/O-Sanmukh Rao At-Aariba	F	Kantragada	9668615289
12	Sasanam Induama	W/O-Sasanam Balaraju At-Poduni	F	Katalkoitha	9437513077
13	Kodikula Chudamani	W/O-Sasibhusan Rao At-Kerandi	F	Kerandi	8763298696

14	Rautu Mohan Rao	S/O-Rautu Kurmanayakulu At-Kharsanda	M	Kharsanda	955647333
15	Punyabati Choudhury	W/O-Trinath Chiudhury At-Labanyagada	F	Labanyagada	897810300
16	Alyana Sarmila	S/O-A. Kanta Rao At-Machamara	M	Machamara	7894237556
17	Gayatri Panda	W/O-Trilochan Panda At-Singipur	F	Madhusudanpur	8018014040
18	Madapala Krushnarao	S/O-M. Adinarayan At-K. Uruda	M	Rampa	9438063342
19	Bandari Subarna	W/O-B. Sinhachalam At-Saradhapur	F	Saradhapur	9777094406
20	Rati Benuamma	S/O-Rati Tejeswar Rao At-Padmapur	M	Sobara	9668657679
21	Bainubeli Chandrabeni	S/O-Bainubeli Lokeswar rao At-Tatipeti	M	Tatipeti	9668454813

Sarapanch Mahona

Sl No.	Name	Correspondence address	Sex	Name of the Gram Panchayat
1	Sebati Gamango	W/o-Baska At-Sialilati	F	Chudangapur
2	Abhimanyu Raita	S/O-Lakanatha At-Labarsing	M	Labarsing
3	Ramakantha Paika	S/O-Dasanatha At-Burudiha	M	Badasindhiba
4	Tankadhara Ranasingh	S/O-Jadaba At-Daraba	M	Jeeranga
5	Tabita Raita	W/O-Abraham At-Kasariguda	F	Kesariguda
6	Brundabati Sabara	W/O-Sibaram At-baghamari	F	Baghamari
7	Tamala Dalai	W/O-Bira At-Baliganda	F	Manikapur

8	Saraswati Mallik	W/O-Bijaya Kumar At-Gothekeli	F	Dhepaguda
9	Sari Paika	W/O-Chackradhara At-Dhadiambo	F	Dhadiambo
10	Sulami Raita	W/O-Jikhariya At-Dundrum	F	Juba
11	Sanjeeta Majhi	W/O-Finuel	F	Antaraba
12	Narmada Dalai	W/O-Ramakrushna At-Chandragiri	F	Chandragiri
13	Juriya Karjee	S/O-kandha At-Chandiput	M	Chandiput
14	Prasanta Majhi	S/O-Raisa At-Ludingi	M	Mandimera
15	Johan Dalabehera	S/O-Mallinga At-Bijayanagar	M	Paniganda
16	Ratu Mallik	S/O-Bade At-Palada	M	Badeguda
17	Naresh Muthamajhi	S/O-Kuruku At-Balikudi	M	Garadama
18	Abinashoegi Majhi	S/O-Tuni Wegmajhi At-Kadakadama	M	Raipanka
19	Radhika Majhi	W/O-Abraham At-Kharimera	F	Khariguda
20	Reena Pradhan	W/O-Sagara At-Kattama	F	Kattama
21	Lazar Majhi	W/O-Kandigenja At-Muthaguda	M	Guluba
22	Jacoba Mallik	S/O-Hipa At-Dengasakhal	M	Dengaskhal
23	Gayatri Mallik	W/O-Kolaba At-Budhanildi	F	Dambaguda
24	Kulachandra Mallik	S/O-Dina At-Damadua	M	Damadua
25	Mosa Majhi	S/O-Badesa At-Thudikhal	M	Birikote
26	Basanta Mallik	S/O-Palla Mallik At-Beganda	M	Aliganda
27	Pradeep Dalabehera	S/O-Andriya At-Bhaliaguda	M	Adava
28	Labanya Mallik	S/O-Kuni At-Patilipanka	M	Govindapur

29	Jhumpinga Mallik	W/O-Harischandra At-Debaguda	F	Malaspadar
30	Jamuna Mallik	W/O-Tia At-Badakhani	F	Badakhani
31	Sujani Gamango	W/O-Nibasa At-Kumangapadar	F	Jarrow
32	Laxmi Sabara	W/O-Chanakya At-Podasankha	F	Luhangudi
33	Sabita Mallik	W/O-Mangaraja At-Ludru	F	Merapalli
34	Jina Mallik	S/O-Rajakishore At-Pindiki	M	Pindiki
35	Sekhar Kumar mallik	S/O-Dina At-Tenema	M	Mohana
36	Chandra Kumar Mallik	S/O-Pataka At-Hikirikupa	M	Liligada
37	Radhika Dalabehera	W/O-Satyanarayana At-Sikulipadar	F	Sikulipadar
38	Kambi mallik	S/O-Druki At-Lakharipeta	M	Karchabadi
39	Subasini Majhi	S/O-JirimiyaAt-Betaganda	M	Gurujholi

Word members of R Udayagiri

Sl No.	Name	Correspondence address	Sex	Ward member	Name of the Gram Panchayat
1	Tamala Badaraita	W/O-Sri Narayan nayak At/Po-Randiva	F	1	Randiva
2	Mangala Sabara	W/O-Nityananda badaraita At-Laxmipur po-Randiva	F	2	
3	Namita raita	W/O-Surendra raita At-Damba po-Randiva	F	3	
4	Jamuna Uthansingh	W/O-Biswanath Uthansingh At-Tangiasahi po-Randiva	F	4	

5	parsuram dalai	S/O-Chaitanya dalai At-Khariguma po-Parisal	M	5	
6	Rajabati Raita`	W/O-Sunkana Raita At-Puruni po-Randiva	F	6	
7	Makari Nayak	W/O-Simanchal nayak At-bamanapada po-Randiva	F	7	
8	Panchamai pujari	W/O-Ghasiram pujari At-Bamanapada po-Randiva	F	8	
9	Sarathi jani	S/O-Gadadhar jani At/po-Randiva	M	9	
10	Sunita Sabara	W/O-Gourang sabar At/po-Randiva	F	10	
11	Sasmita Sabar	W/O-Pabitra Sabar At/po-Randiva	F	11	
12	Manjula Badamundi	W/O-Hinaparasad Badamundi At-Dholkata po-Ramagiri	F	1	Subalada
13	Namita raita	W/O-Raghunath raita At-Kurukuru po-Ramagiri	F	2	
14	Namita rauta	W/O-Bijaya Ku rauta At-Subalada po-Ramagiri	F	3	
15	Padmini gouda	W/O-Upendra gouda At-Phuka po-Ramagiri	F	4	
16	Sangram Mandal	S/O-Lakhya Mandal At-Anamundi po-Ramagiri	M	5	
17	Basanti Badamundi	W/O-Dhananjaya Badamundi At-Allam po-Ramagiri	F	6	
18	Krushna Chandra gamango	S/O-Lima Gamango At-Gamangosahi po-Ramagiri	M	7	
19	Pramila raita	W/O-Rama Chandra raita At-S. gudisahi po-Ramagiri	F	8	

20	Subash ch mandal	S/O-Lochan Mandal At-Bedding po-Anagha	M	9	
21	Pramila raita	W/O-Hina Prasad Raita At-r. Bhaliasahi po-Ramagiri	F	10	
22	Kora karjee	S/O-Padma charan karjee At-Larada po-Ramagiri	M	11	
23	Sunita Mandal	W/O-Madhusudan mandal At-Taralasing Po-Mangarajpur	F	1	Mangarajpur
24	Sukru raita	S/O-Mahankali raita At-Balidi.B Po-Mangarajpur	M	2	
25	Sukanti Raita	W/O-Kora raita At/Po-Mangarajpur	F	3	
26	Sudhakar Bhuyan	S/O-Ghanashyam bhuyan At-Gopaipur Po-Mangarajpur	M	4	
27	Laxmi raita	W/O-Madan raita At-Sargisahi Po-Mangarajpur	F	5	
28	Kora mandal	S/O-Karna Mandal At-Jalanti Po-Mangarajpur	M	6	
29	Surangini Lima	W/O-Shyamghana lima At-Dihudisahi Po-Mangarajpur	F	7	
30	Liliswari jani	W/O-Gorachand jani At-Jamadhol Po-Mangarajpur	F	8	
31	Debaraj badamundi	S/O-Jaganath badamundi At-Beherasahi Po-Mangarajpur	M	9	
32	radhika Bhuyan	W/O-Achyut Bhuyan At-Polasara Po-Mangarajpur	F	10	
33	Kushana Pradhan	S/O-Sindhu pradhan At-Anjaraba Po-Mangarajpur	M	11	

34	Kumari dalai	W/O-Biswambar dalai At-Sindiranga Po-Randiva	F	1	Parisal
35	Kumari Karjee	W/O-Ujjala Karjee At-Anchama Po-Randiva	F	2	
36	Sanju Nayak	W/O-jaganath Nayak At-Sindhaba Po-Randiva	F	3	
37	Padmana Nayak	S/O-Manika nayak At-Jhadapada Po-Randiva	M	4	
38	Kundana raita	W/O-Maguni Raita At-Krupaguma Po-Parisal	F	5	
39	Tarulata Anand	W/O-Rashmiranjan Anand At/Po-Parisal	F	6	
40	Parakanta Misal	S/O-Sudhir Misal At/Po-Parisal	M	7	
41	Dharitri Mali	W/O-Kjirimaya mali At/Po-Parisal	F	8	
42	Pratyusa Ranjan mali	S/O-Pranaranjan mali At/Po-Parisal	M	9	
43	Hemangini Mali	W/O-Patita lima At/Po-Parisal	F	10	
44	Raman Ku karada	S/O-Amesh Karada At/Po-Parisal	M	11	
45	Anita gamango	W/O-Babila gamango At-gadapadara po-Chellagada	F	1	Dabaragududa
46	Sunama raita	S/O-dalimba raita At-tunguru po-Chellagada	M	2	
47	Paradesi raika	W/O-Huriya raika At-Tai po-Chellagada	F	3	
48	Daniel Badaraita	S/O-Chaitanya Badaraita At-Khanjamera po-Chellagada	M	4	
49	Manita Majhi	W/O-Manuel Majhi At-Paikray po-Chellagada	F	5	

50	Jacuba raita	S/O-Pulata Raita At-Paikray po-Chellagada	M	6	
51	No Nomination			7	
52	Iswar raiata	W/O-Prafulla raita At-Gayalamera po-Chellagada	F	8	
53	Siman majhi	S/O-Abraham majhi At-Majhisahi po-Chellagada	M	9	
54	Srimati Pradhani	W/O-Benambar pradhani At-Pradhani Sahi po-Chellagada	F	10	
55	No Nomination			11	
56	DamburudharNayak	S/O-madhab nayak At-Munising Po-Chelligada	M	1	Chelligada
57	Asadini Bardhan	W/O-Ashis bardhan At-talada Po-Chelligada	F	2	
58	Janhabi raita	W/O-Babana raita At-Lagalakunia Po-Chelligada	F	3	
59	Kama Nayak	W/O-Goura chandra nayak At/Po-Chelligada	F	4	
60	Ranjit Karada	S/O-Sarat Ch Karada At/Po-Chelligada	M	5	
61	Ruani pall	W/O-Damanika pall At/Po-Chelligada	F	6	
62	P. S. bardhan	S/O-Salima Bardhan At/Po-Chelligada	M	7	
63	Rajendra dalai	S/O-Gangadhar Dalai At/Po-Chelligada	M	8	
64	Naree paik	W/O-Dukha paik At/Po-Chelligada	F	9	
65	No Nomination			10	
66	No Nomination			11	
67	Junas Pani	S/O-Apamana Pani At-rajapur Po-Chelligada	M	12	

68	Junesh raita	S/O-Tila raiat At-gadara Po-Chellagada	M	1	Chellagada
69	balabati Gamango	W/O-dasarathi gamangoAt-Ghatisahi Po-Chellagada	F	2	
70	Sambaru Gamango	S/O-Damburu Gamango At-Rupasing Po-Chellagada	M	3	
71	Sukanti paik	W/O-Kartik Paik At-Gangapur Po-Chellagada	F	4	
72	Rahasa badanayak	W/O-Maguni Badanayak At-Gadara Po-Chellagada	F	5	
73	majesh Bhuyan	S/O-Gakula Bhuyan At-Baunsakata Po-Chellagada	M	6	
74	Subasini majhi	W/O-Mishra Majhi At-Anjaraba Po-Chellagada	F	7	
75	Samsan lima	S/O-Narasingh Paik At/Po-Chellagada	M	8	
76	Simanchal paik	S/O-Narasingh paik At/Po-Chellagada	M	9	
77	ramadebi mahabalasingh	W/O-rahit mahabalasingh At/Po-Chellagada	F	10	
78	No Nomination			11	
79	Prema Chinchani	S/O-Hari Chinchani At/Po-Chellagada	M	12	
80	Somabi raita	S/O-dalimaba raita At-Simiri po-Parimal	M	1	Bastriguda
81	rashmiat lima	W/O-Prafulla lima At-Tandiguda po-Parimal	F	2	
82	Ayuba Gamango	S/O-Aare Gamango At-Tandiguda po-Parimal	M	3	
83	Sabita Nayak	W/O-Loknath Nayak At-Pariveta po-Parimal	F	4	

84	Subarni mandal	W/O-Rusia Mandal At-bastiguda Po-R. udayagiri	F	5	
85	Purna Mandal	S/O-Raibaria mandal At-Sureikhamara Po-R. udayagiri	M	6	
86	paibeni raita	W/O-majesh raiat At-kanchimul Po-R. udayagiri	F	7	
87	Ashok pani	S/O-Lalu Pani At-badapur Po-R. udayagiri	M	8	
88	Samuel baliarsing	S/O-kartik baliarsing At-badapur Po-R. udayagiri	M	9	
89	Sanasola Mandal	S/O-rambede Mandal At-Anjeikuna Po-R. udayagiri	M	10	
90	Rajamati Jrna	W/O-Iswar jani At-Palambasahi Po-R. udayagiri	F	11	
91	Phulamati Raita	W/O-bhisma Raita At-Antarali-b Po-R. udayagiri	F	1	R Udayagiri
92	Subash mandal	S/O-Pradhan mandal At-Bileikuon Po-R. udayagiri	M	2	
93	Jyoshna Badaraita	W/O-Premananda badaraita At-Rumunda Po-R. udayagiri	F	3	
94	Rajani paik	W/O-Bhima paik At/Po-R. udayagiri	F	4	
95	Aruna ku Mandal	S/O-timathi Mandal At/Po-R. udayagiri	M	5	
96	Anita raita	W/O-Prasant raita At/Po-R. udayagiri	F	6	
97	No Nomination			7	
98	No Nomination			8	
99	Janaki dash	W/O-ramanath dash At/Po-R. udayagiri	F	9	
100	Ujala gouda	S/O-hari gouda At/Po-R. udayagiri	M	10	

101	Brajalal dandasena	S/O-Balamukunda At/Po-R. udayagiri	M	11	
102	Ballab Dalai	S/O-Sarathi dalai At-Raulapada po-Anagha	M	1	Anagha
103	Sulochan karjee	W/O-Brundaban Karjee At/Po-Anagha	F	2	
104	Pandaba Bhuyan	S/O-Kora Bhuyan At-Bhuyanpada Po-Anagha	M	3	
105	Gouri dalai	W/O-Jaganath Dalai At-Dalaisahi Po-Anagha	F	4	
106	Manas Ch Karjee	S/O-Basudev karjee At-Baraba Po-Anagha	M	5	
107	Dharitri Nayak	W/O-Sankarsana Nayak At-kadamasing Po-Anagha	F	6	
108	Karunakar Bhuyan	S/O-Bharat Bhuyan At-Chanchadakhata Po-Anagha	M	7	
109	Makari Karjee	W/O-Sridhar Karjee At-Kimbasing Po-Anagha	F	8	
110	No Nomination			9	
111	Banamali Jamadar	S/O-jadunath Jamadar At-badagaon Po-Anagha	M	10	
112	Susama Karjee	W/O-Kanhu charan karjee At-raising Po-Anagha	F	11	
113	Chakrapani dalai	S/O-Sanyasi dalai At-Salpamuli Po-Anagha	M	12	
114	Sunamani badamundi	W/O-Debraj badamundi At-Tubursing po-mangarajpur	F	13	
115	Budhia mandal	S/o-Damburu Mandal At-Munigadhia Po-chelligada	M	1	Abarsing

116	Sanjukta karjee	W/O-Simanchal karjee At-Abarsing Po-chelligada	F	2	
117	Trinath dalai	S/O-Samburiu dalai At-Sinising Po-chelligada	M	3	
118	Nila Sethi	W/O-Juria Sethi At-Padmapur Po-chelligada	F	4	
119	No Nomination			5	
120	Malati Nayak	W/O-Bijaya Ku nayak At-Patrabasa po-Randiva	F	6	
121	Adikandha banuaray	S/O-Brundaban banuaray At-K.M Bhaliasahi Po-chelligada	M	7	
122	Ranjita dalai	W/O-Niranjan dalai At-Nisangapur Po-chelligada	F	8	
123	Satya narayan Pradhan	S/O-Gurubaria pradhan At-K.sindhaba Po-chelligada	M	9	
124	Suryami Raita	W/O-Rabindra raita At-Kharipada Po-chelligada	F	10	
125	Sanatan Raita	S/O-Muju raita At-dambadiha Po-chelligada	M	11	
126	Debaki raita	W/O-tarini raita At-Kundulu Po-Randiva	F	12	
127	No Nomination			1	Sialilati
128	Shyamaghana raita	S/O-bhusan raiata At-jada po-Sialilati	M	2	
129	Subhabita raita	W/O-Sanyasi raita At-Raibada po-Sialilati	F	3	
130	Chautia dalai	S/O-Dandasi dalai At-Dhanabada po-Sialilati	M	4	

131	Banki Nayak	W/O-jani Nayak At-Durang po-Sialilati	F	5	
132	Rabindra Raita	S/O-Danusa raita At-Musadoli po-Sialilati	M	6	
133	Jambu Nayak	W/O-Chitrasena Nayak At-Ambagaon po-Sialilati	F	7	
134	Chitralekha paik	S/O-raghunath apik At-Kunapada po-Sialilati	M	8	
135	Ameraspur Gouda	S/O-Khetra gouda At/po-Sialilati	M	9	
136	Lambodar dalai	S/O-Punia dalai At/po-Sialilati	M	10	
137	kandhuni Baliarsing	W/O-Kailash Baliarsing At-Paipani po-Sialilati	F	11	
138	Susila mandal	W/O-Parsuram mandal At-bariamera po-Sialilati	F	12	
139	Trinath apik	S/O-Sukru paik At/po-Ranalai	M	1	Mahendragada
140	Sasmita pani	W/O-manuel pani At/po-Ranalai	F	2	
141	Kirana pani	S/O-Dauda pani At/po-Ranalai	M	3	
142	Sunekhi mali	W/O-ruel mali At/po-Ranalai	F	4	
143	Jyoshna Sethi	W/O-chaitanya sethi At-Kushapali po-m. gada	F	5	
144	Sumitra malik	W/O-ramesh malik At/Po-M. gada	F	6	
145	Gopinath Mohankudo	S/O-maguni mohankudo At/Po-M. gada	M	7	
146	Sanjukta Dakua	W/O-Harihar Dakua At/Po-M. gada	F	8	
147	Pratima sahu	W/O-Sibasankar sahu At/Po-M. gada	F	9	

148	Rama chandra Nayak	S/O-Gurubaria Nayak At-Makapada At/Po-M. gada	M	10	
149	Gayatri Mandal	W/O-Parsuram mandal At-Suguba At/Po-M. gada	F	11	
150	Surendra lima	S/O-Daniel Lima At-balisahi Po-M. gada	M	12	
151	Damburu raita	S/O-Kaluka raita At-Nua Sahi Po-M. gada	M	13	
152	Josada gamango	W/O-Sanya gamango At-Sugada Po-M. gada	F	14	
153	Bhagabati dalabehera	W/O-Sripati dalabehera At-Tuburuba Po-M. gada	F	15	
154	Chanchala paik	W/O-Rushi paik At-Deraba Po-M. gada	F	16	
155	Ghanashyam Beherdalai	S/O-mangala Beherdalai At-Kurutal Po-M. gada	M	17	
156	Joseph raita	S/O-kala raita At-Bayaguda Po-Sabarpalli	M	1	Sabarpalli
157	Renuka Raita	W/O-Mathew raita At-Luhakhunti Po-Sabarpalli	F	2	
158	Subash Karada	S/o: Beniyamin Karada, At: Tikamala, Po: Sabarapalli	M	3	
159	Raibaria Raita	S/o: Paika Raita, At: Anjarasahi, Po: Sabarapalli	M	4	
160	Eli Raita	W/o: Timathi Raita, At:Kendusahi, Po: Sabarapalli	F	5	
161	Israel Mandal	S/o: Kartika Mandal, At:Phatachanchada, Po: Sabarapalli	M	6	
162	Kuntala Raita	W/o: Narayan Raita, At/Po: Sabarapalli	F	7	
163	Purna Chandra Nayak	S/o: Gopal Krushna Nayak, At: Anukumpa, Po:	M	8	

		Sabarapalli			
164	Minati Raita	Prakash Raita, At: Sunduruba, Po: Sabarapalli	F	9	
165	Asina Raita	S/o: Suru Raita, At:Sunduraba, Po: Sabarapalli	M	10	
166	Kamala Badaparaja	W/o: Prasad Badaparaja, At: Luburusing, Po: Sabarapalli	F	11	
167	Rasmita Raita	W/o: Niranjan Raita, At:Kankadaguda, Po: Sabarapalli	F	12	
168	Sakuntala Raita	D/o: Demi Raita, At: T.R. Colony, Po: Ramagiri	F	1	Ramagiri
169	Trilochan Raita	S/o: Anandi Raita, At: T.R. Colony, Po: Ramagiri	M	2	
170	Ahalya Pall	D/o: Kasinath Pall, At/Po: Ramagiri	F	3	
171	Juria Choudhury	S/o: Bhaiga Choudhury, At/Po: Ramagiri	M	4	
172	No Nomination			5	
173	Rabinarayan Paikray	S/o: Balaram Paikray, At/Po: Ramagiri	M	6	
174	Kunja Bihari Badanayak	S/o:Dasarathi Badanayak, At/Po: Ramagiri	M	7	
175	Pradeep Kumar Karada	S/o: Premananda Karada, At/Po: Ramagiri	M	8	
176	Abhagini Mali	W/o: Subash Mali, At/Po: Ramagiri	F	9	
177	Sarita Karjee	W/o: Arakhita Karjee, At/Po: Ramagiri	F	10	
178	No Nomination			11	
179	No Nomination			12	
180	Suresh Bhuyan	S/o: Sukru Bhuyan, At: Anarsing, Po: Tabarsing	M	1	Tabarsing
181	Keshamati Bisoyee	W/o: Debaraj Bisoyee, At: Pendraguma, Po: Tabarsing	F	2	
182	Sabita Raita	W/o: Ajaya Raita, At: Panasadhia, Po: Tabarsing	F	3	
183	Rashmita Gouda	W/o: Anam Charan Gouda, At/Po: Tabarsing	F	4	

184	Bidyadhara Dalai	S/o: Sanyasi Dalai, At: Tumanga, Po: Tabarsing	M	5	
185	Sulochana Karjee	W/o: Bala Krushna Karjee, At: T.Gudisahi, Po: Tabarsing	F	6	
186	Abhimanyu Raita	S/o: Sanyasi Raita, At: Pimpudiguma, Po: Tabarsing	M	7	
187	Dambuni Badamundi	W/o: Jhadia Badamundi, At: Ringising, Po: Tabarsing	F	8	
188	Bhima Raita	S/o: Surendra Raita, At: Tentulisahi, Po: Tabarsing	M	9	
189	Bayani Mandal	W/o: Baisakh Mandal, At: Sindurabada, Po: Tabarsing	F	10	
190	Harischandra Karjee	S/o: Jhadia Karjee, At: Kimilinga, Po: Tabarsing	M	11	
191	Majula Raita	W/o: Bharat Raita, At: Jhatikabada, Po: Sialilati	F	1	Purunapani
192	Rama Raita	W/o: Trinath Raita, At: Kuruba, Po: Sialilati	M	2	
193	Subasi Mallik	W/o: Niranjan Mallik, At: Kumatipankala, Po: Sialilati	F	3	
194	Sajani Raita	W/o: Purusottam Raita, At: Allara, Po: Sialilati	F	4	
195	Kailash Raita	S/o: Gundicha Raita, At: Nuagaon, Po: Sialilati	M	5	
196	Kunti Dalai	W/o: Dinabandhu Dalai, At: Munigadhia, Po: Sialilati	F	6	
197	Bidyadhara Jani	S/o: Sankar Jani, At:S.Badapur, Po: Sialilati	M	7	
198	Mandara Nayak	W/o: Rama Chandra Nayak, At: Tarabanga, Po: Sialilati	F	8	
199	Indra Dalai	S/o: Damburu Dalai, At: Tarabanga, Po: Sialilati	M	9	
200	Praphulla Nayak	W/o: Indra Nayak, At: Purunapani, Po: Sialilati	F	10	
201	Kureshu Dalai	S/o: Bhaskar Dalai, At: Purunapani, Po: Sialilati	M	11	

Word members of Kashinagar

Sl No.	Name	Correspondence address	Sex	Ward member	Name of the Gram Panchayat
1	Nitani Naika	C/o: Indranil, At: Tadaba, Po: Kharada	F	1	Kharada
2	Basumati Gamango	C/o: Aliya, At: Kharadasing, Po: Kharada	F	2	
3	Elias Bhuyan	C/o: Gudango, At: Bhuyan Sahi, Po: Kharada	M	3	
4	No Nomination			4	
5	Kotapili Usharani	C/o: K. Narayan Rao, At: D.Jayapur, Po: Bapanbudi	F	5	
6	No Nomination			6	
7	Potala Sarasima	C/o: P.Dharma Rao, At: Dhansara, Po: Kharada	F	7	
8	Purna Chandra Mahankudo	, S/o: Krushnachandra, At/Po: Kharada	M	8	
9	Sunita Mandal	W/o: Kubero, At/Po: Kharada	F	9	
10	Balaga Trinath	S/o: Sundari, At/Po: Kharada	M	10	
11	Eju Ekadasi	S/o: Kujudu, At: Nabda, Po: Kharda	M	11	
12	Saraswati Sabar	W/O-Trinath At-Sukannapeta po-Bapanbudi	F	1	Kidigaon
13	Kari Prasanti	W//O-Aari Babu At-Koratum po-Kidigaon	F	2	
14	Sabi dileswar rao	S/O-NaNaidu At-Koratum po-Kidigaon	M	3	
15	No Nomination			4	
16	Dandasi dasalu	W/O-Dandasi Panda At-Venketpur po-Hadubhangi	F	5	
17	Aariki Chinna	S/O-Aariki balaji At-Gokula po-Kidigaon	M	6	

18	Bairi Kumari	W/O-B. balaji At/Po-Kidigaon	F	7	
19	Kadindi Chinanaidu	W/O-K.Andu At/Po-Kidigaon	F	8	
20	Pantala Bankeswar Rao	S/O-Mohan rao At/Po-Kidigaon	M	9	
21	Gelanki Minakshi	W/O-G. Anand At/Po-Kidigaon	F	10	
22	Sunku Biswanatham	S/O-Teliya At/Po-Kidigaon	M	11	
23	Walisenti Bhagyalaxmi	W/O-Krishna Murthy At-Neelapur po-Hadubhangi	F	12	
24	Namita gouda	W/O-Praveen At-Palasingh po-badigaon	F	1	Khandava
25	Damayanti Sabar	W/O-Babata At-Aadarshnagar po-Badigaon	F	2	
26	Sankar sahu	S/O-Sarat chandra At-Aadarshnagar po-Badigaon	M	3	
27	Jayanti sahu	W/O-Gourang At/Po-badigaon	F	4	
28	Bhubanesawr Nayak	S/O-Mina ketan At-Sara po-Badigaon	M	5	
29	Binata behera	W/O-Chandarsekhar At-Sara po-Badigaon	F	6	
30	Sumalata dandia	W/O-Tripati At-Sara po-Badigaon	F	7	
31	Damburudhar rath	S/O-Niranjan Aat-Nua sara po-Badigaon	M	8	
32	Lalita Behera	W/O-Madhu At/Po-Khandava	F	9	
33	Arun kumar Gouda	S/O-gangadhar At/Po-Khandava	M	10	

34	Gumudi radha	W/O-Kantana At/Po-Khandava	F	11	
35	Punyabati Pradhan	W/O-Krushna At/Po-Khandava	F	12	
36	Balaram Pradhan	S/O-Laxminarayan At/Po-Khandava	M	13	
37	Maledu Srinu	S/O-Gopinath At/Po-Khandava	M	14	
38	Tadi Walasa Chinama	W/O-T. rabana Po-Purutiguda	F	15	
39	Kundingi chinarao	S/O-K. Karaju At-Purutiguda Po-Khandava	M	16	
40	Ramachandra behera	S/O-Suri At-Purutiguda Po-Khandava	M	17	
41	Rajana Sankari	S/O-R. Ramulu At/Po-Khandava	M	18	
42	Bidiki Rajanti	W/O-B. Nagesh At-Lalgudipeta po-Khandava	F	19	
43	Jakiya Bhuyan	S/O-Samateng At-tarala po-Debadala	M	1	K.Sitapur
44	Mariyam raita	W/O-Siman At-Hanali Jaganathpur Po-Debadala	F	2	
45	Anugutula kalyani	W/O-Dharma rao At-Parsurampur po-Sidhamadang	F	3	
46	Sambara sabar	S/o-Kajedra At-Sribishnaupur po-Sidhamadang	M	4	
47	bijayalaxmi Misal	W/O-radhakrushna Samal At/Po-Debadala	F	5	
48	Debananda pani	S/O-Rajkishore At/Po-Debadala	M	6	
49	Suki Jani	W/O-Bumuta jani At-Champangiguda Po-Debadala	F	7	

50	Bhanumati Luhakabat	W/O-Gobinda At-Bisiring po-Debadala	F	8	
51	Namalapuri nirmala	W/O-Someswar At-Bisiring Po-Debadala	F	9	
52	Hadipa malati	W/O-Hadipa Krushna At-K. Sitapur po-Kharada	F	10	
53	Lopinti Ratnama	W/O-Lachman rao At/Po-K. Sitapur	F	11	
54	Sepani chinababu	S/O-Krushnamurthy At/Po-K. Sitapur	M	12	
55	Santoshi Badaghar	W/O-Sudhakar At/Po-K. Sitapur	F	13	
56	Putamaseti kalawa Raju	S/O-Ramulu At/Po-K. Sitapur	M	14	
57	Radhakrushna Bhanja	S/O-Arakhit At/Po-K. Sitapur	M	15	
58	Kishore kalinga	S/O-Gokul At/Po-K. Sitapur	M	16	
59	Pradip kumar bajubandha	S/O-Banamali At/Po-K. Sitapur	M	17	
60	Darapu rabi	S/O-Apana At-Aapana Po-Minigaon	M	18	
61	Barapu Rama rao	S/O-Chinaya At-Minigaon Po-K. Sitapur	M	19	
62	Suntaki sabar	W/O-Sulem At-SingipurgudaPo-K. Sitapur	F	20	
63	Josoda Misal	W/O-Surat At-Singipur po-Sidhamadang	F	21	
64	Wandamanti jasoda	W/O-Jayaram At-Singipur Po-Sidhamadang	F	22	
65	Rames Sabar	S/o: Tangu Sabar, At: Santaguda, Po: Siali	M	1	Siali
66	Bidika Murali	S/o: Bidika Suri, At: Gariaguda, Po: Siali	M	2	

67	Subasini Saura	W/o: Ramlaxman, At: Gurisingguda, Po: Siali	F	3	
68	Berasobani Raita	W/o: Sankari, At: Pedamadi, Po: Kolla	F	4	
69	Ramarao Sabar	S/o: Tama, At: Chandryapeta, Po: Siali	M	5	
70	Anjali Lima	W/o: Abhimanyu, At: Karanibhadra, Po: Siali	F	6	
71	Laxmikanta Kundigi	W/o: Somesh, At: K.G.N Peta, Po: Siali	F	7	
72	Pasupuredy Mangiya	S/o: Samban, At: Haripursara, Po: Kolla	M	8	
73	Krishna Sabar	S/o: Buda, At: Haripur, Po: Kolla	M	9	
74	Padma Bidiki	W/o: Ramulu, At: Haripur, Po: Kolla	F	10	
75	Dasalu Soura	W/o: Falguna, At/Po: Kolla	F	11	
76	Susen Misal	S/o: Pinjel, At/Po: Kolla	M	12	
77	Subasini Saura	W/o: Suriya Bhuyan, At: Nerediguda, Po: Kolla	F	13	
78	Ebirya Saura	S/o: Adei, At: Jeebandasguda, Po: B.Lpur	M	14	
79	Basanti Medi	W/o: Junes, At: Kamalaguda, Po: Bapanbudi	F	15	
80	Dasiri Sanjeeb	S/o: Dasiri Nokaya, At: Kaithapadar, Po: Kidigaon	M	16	
81	Bidiki Ramadevi	W/o: Bidiki Ganapati, At: Ullabhadra, Po: Khandava	F	1	Allada
82	Gopal Gamango	S/o: Bishnu Gamango, At: Didinguda, Po: Khandava	M	2	
83	Lusi Sabar	W/o: Marita Sabar, At: Epomanguda, Po: Khandava	F	3	
84	Sujata Kouru	W/o: Kouro Bhaskar, At/Po: Allada	F	4	

85	Rabi Kumar Palaka	W/o: Bariki Palaka, At/Po: Allada	F	5	
86	Debendra Misal	W/o: Niranjan Misal, At/Po: Allada	F	6	
87	Ratani Raita	W/o: Ananda Raita, At: Indira Colony, Po: Allada	F	7	
88	No Nomination			8	
89	No Nomination			9	
90	No Nomination			10	
91	Mandi Sabar	W/o: Chaitanya Sabar, At: Ankaroda, Po: Siali	F	11	
92	Yapi Sabar	W/o: Lakai, At: Religuda, Po: Siali	F	12	
93	Gumudi Goutami	W/o: Prasad, At: Gouri, Po: Khandava	F	1	Budura
94	M.Parama	W/o: Mandala Karubu, At: Gouri, Po: Khandava	F	2	
95	Burada Ram Ratnam	W/o: Burada Tirupati, At: Gouri, Po: Khandava	F	3	
96	Gurunath Sahu	S/o: Madhab, At: Gouri, Po: Khandava	M	4	
97	Bodala Nirmala	W/o: Balaraju, At: Bhanna, Po: Katang	F	5	
98	Rakam Laxmi	W/o: Wardaraju, At: Bhanna, Po: Kitingi	F	6	
99	Babuji Patnaik	W/o: S. Nilakanth, At: Bhanna, Po: Kitingi	F	7	
100	Binayak Pradhan	S/o: S. Krushna Pradhan, At: Bathoba, Po: Goribandha	M	8	
101	Esai Prabhabati	W/o: Esai Simanchal, At: Bathaba, Po: Goribandha	F	9	
102	Mariwalesa Srinivas	S/o: Apalaswami, At: Bathaba, Po: Goribandha	M	10	
103	Sunkari Jaya	W/o: Ramprasad, At: Budura, Po: Goribandha	F	11	

104	Sandala Chiranjibi	S/o: Sandaka Aploswami, At: Budura, Po: Goribandha	M	12	
105	Tadingi Saraswati	W/o: Tadingi Dasarath, At/Po: Goribandha	F	1	Goribandha
106	Dharmapuri Santoshi	W/o: Dharmapuri Santosh Kumar At/Po: Goribandha	F	2	
107	Dakada Sandhya	W/o: Venkat Raman, At/Po: Goribandha	F	3	
108	Maledi Sibaji	S/o: Maledi Krishna Murty, At/Po: Bhupati Laxmipur	M	4	
109	Kowadi Saraswati	W/o: Kowadi Wardarajulu, At/Po: Bhupati Laxmipur	F	5	
110	Balaga Siwa	S/o: Balaga China Ramulu, At/Po: Bhupati Laxmipur	M	6	
111	Potunuru Tejaswari	W/o: Tripati Rao, At: Khurigaon, Po: Kashinagar	F	7	
112	Gudiwada Jogarao	S/o: Jagannath, At: Khurigaon, Po: Kashinagar	M	8	
113	Alibili Bijaylaxmi	W/o: Alibili Ananda Rao, At: Khurigaon, Po: Kashinagar	F	9	
114	Rebala Krishna Rao	S/o: Rebala Lachhaya, At: Khurigaon, Po: Kashinagar	M	10	
115	Rakam Jagannath Rao	S/o: Rakam Surya Narayan, At: Rajapur, Po: Kashinagar	M	11	
116	Piman Nayak	S/o: Lakia Nayak, At: Metakoturu, Po: Sidhamadango	M	1	Sidhamadango
117	Bomali Ekasi	S/o: B.Rajanna, At: Poluru, Po: Sidhamadango	M	2	
118	Guranna Prabhamma	W/o: G.Kamesu, At: Chitrakar Laxmipur, Po: Ranipentho	F	3	

119	A.Ravanamma	W/o: Elaya, At: Chitrakar Laxmipur, Po: Ranipentho	F	4	
120	Nilapu Chandrasekhar	S/o: Durjan, At: Chitrakar Laxmipur, Po: Ranipentho	M	5	
121	Chitibalasa Sarasa	W/o: Biraya, At: Nilakanthapur, Po: Ranipentho	F	6	
122	Polaki Laxmi	W/o: Eswar Rao, At: Nilakanthapur, Po: Ranipentho	F	7	
123	Adilaxmi Sabar	W/o: Murali, At: Nilakanthapurguda, Po: Ranipentho	F	8	
124	Namita Pradhan	W/o: Ghasi, At: Gunabhadra, Po: Sidhamadango	F	9	
125	No Nomination			10	
126	Rusyasrunga Duryadhan Rao	S/o: Raja Rao, At/Po: Sidhamadango	M	11	
127	Nadigarmo Damayanti	W/o: Krishna Rao, At/Po: Ranipentho	F	1	Ranipentha
128	Kumarapu Pawarti	W/o: Kumarapu Bramha, At/Po: Ranipentho	F	2	
129	Reli Waralama	W/o: Sitaya, At/Po: Ranipentho	F	3	
130	Adopaka Bhanu	S/o: Ramaswami, At/Po: Ranipentho	M	4	
131	Potorajo Labanya	W/o: Gorani Durgarao, At/Po: Ranipentho	F	5	
132	Misala Ravanamma	W/o: Misala Mrutarao, At/Po: Ranipentho	F	6	
133	Pininti Saraswati	W/o: Surya Rao, At/Po: Ranipentho	F	7	
134	Ambali Surinarayan	W/o: Ramaswami, At/Po: Ranipentho	F	8	
135	Kanchada Apparao	S/o: Sitaya, At/Po: Ranipentho	M	9	
136	Jani Amuduamma	W/o: Biswas Rao, At: Badakhinga, Po: Ranipentho	F	10	

137	Nahasan Nilapu	S/o: Bipini Nilapu, At: Badakhinga, Po: Ranipentho	M	11	
138	Ramiya Mandal	S/o: Meri Mandal, At: Adasing, Po: Ambajhari	M	1	Partada
139	Senet Raita	W/o: Prema Raita, At: Joduru, Po: Ambajhari	F	2	
140	Marata Bhuyan	W/o: Jirimiya Bhuyan, At:Goroba, Po: Kharada	F	3	
141	Prames Luhara	S/o: Abedo, At: Endori, Po: Ambajhari	M	4	
142	Lesi Raita	W/o: Joseph Raita, At: Partada, Po: Ambajhari	F	5	
143	Narakes Naika	S/o: Batin, At: Janigaon, Po: Ambajhari	M	6	
144	Debanti Gamango	W/o: Sulom Gamango, At: Burudi, Po: Sidhamadango	F	7	
145	Mathew Gamango	S/o: Bujan, At: Burudi, Po: Sidhamadango	M	8	
146	Esamani Raita	W/o: Joseph Raita, At: Arimba, Po: Debadala	F	9	
147	Philim Gamango	S/o: Deguda, At: Arimba, Po: Debadala	M	10	
148	Susani Raota	W/o: Silaban Raita, At: Raimba, Po: Debadala	F	11	

Word members of Mahona

Sl No.	Name	Correspondence address	Sex	Ward member	Name of the Gram Panchayat
1	Tabita Raika	W/o: Jayana, At: Sialilati	F	1	Chudangapur
2	Sebika Gamango	W/o: Benjamin, At: Jharanapur	F	2	
3	Ismail Raika	S/o: Labanya, At:Palakua	Male	3	
4	Rutani Majhi	W/o: Mohan, At: Besariguda	F	4	
5	Rupa Dalabehera	S/o: Debu, At: Gumiguda	Male	5	
6	Pramila Majhi	W/o: Kamila, At: Gunjima	F	6	
7	Santilata Sahu	W/o: Prafulla, At: Chudangapur	F	7	
8	Guda Raita	S/o: Jugiya, At: Chudangapur	M	8	

9	Bankini Raita	W/o: Marka, At: Chudangapur	F	9	
10	Thomash Parichha	S/o: Henari, At: Chudangapur	M	10	
11	Kartika Mandal	S/o: Jidingu, At: Chudangapur	M	11	
12	Regami Gamango	W/o: Gurusa, At: Badakua	F	12	
13	Arjuna Sabara	S/o: Sursunga, At: Badakua	M	13	
14	Kalakrushna Mahankuda	S/o: Ujala, At: Tankilipadar	M	1	Labarsingh
15	Sabita Mallik	W/o: Debaraja, At: Lampada	F	2	
16	Manju Lima	W/o: Bhima, At: Labarsingh	F	3	
17	Laxmi Nayak	W/o: Asina, At: Labarsingh	F	4	
18	Bhagyarathi Ratnabishoi	W/o: Purna, At: Labarsingh	F	5	
19	Basanti Sabara	W/o: Subash, At: Labarsingh	F	6	
20	Mamata Paika	W/o: Parsuram, At: Anangapur	F	7	
21	Seeta Gouda	W/o: Gabardhan, At: Raipur	F	8	
22	Harischandra Nayak	S/o: Kandha, At: Raipur	M	9	
23	Dhanita Pradhani	W/o: Bhaskara, At: Raipur	F	10	
24	Padma Paika	W/o: Markanda, At: Raipur	F	11	
25	Kanaka Nayak	W/o: Sibaram, At: Khasada	F	12	
26	Santosh Paika	S/o: Bhima, At: Rankuda	M	13	
27	Lukas Uthansingh	S/o: Sabhapati, At: Badasindhiba	M	1	Badasindhiba
28	Abhi Raita	S/o: Ghasiram, At: Damadiha	M	2	
29	Sujanti Dalabehera	W/o: Nithiniel, At: Kadamuli	F	3	
30	Andriya Gamango	S/o: Gurubariya, At: Ruamba	M	4	
31	Satyabhama Ranasingh	W/o: Prabhakara, At: Khariguma	F	5	
32	Bastina Mali	W/o: Benardha, At: Gandhinagar	F	6	
33	Biswamitra Mallik	S/o: Limanatha, At: Khariguma	M	7	
34	Basanti Karji	W/o: Adikandha, At: Bariabandha	F	8	
35	Mangala Sabara	W/o: Rupana, At: Bariabandha	F	9	
36	Ayani Sabara	W/o: Simiya, At: Burudiha	F	10	
37	Abel Swalsingh	S/o: Nabhidatya, At: Chadiapada	M	11	
38	No Nomination Filed Ward No.12			12	
39	Seeta Gouda	W/o: Kailash, At: Dekasindhiba	F	13	
40	Arasinga Sabara	S/o: Baga, At: Poibandha	M	14	
41	Sabita Gamango	W/o: Dalapati, At: Dariamba	F	15	
42	Simanchala Mahankuda	S/o: Sukru, At: Bahadapada	M		Jeeranga
43	Anala Pradhan	S/o: Satyaban, At: Bahadapada	M		
44	No Nomination Filed Ward No.3				
45	Purna Chandra Lima	S/o: Karniel, At: Jeeranga	M		
46	Sugrisen Mandal	S/o: Sanya, At: Kamalapur	M		
47	Raibari Gamango	S/o: Puniya, At: Tentulikhunti	M		

48	Simanchala Nayak	S/o: Narayana, At: Anangadangar	M		
49	Gulapi Nayak	W/o: Nina, At: Burupada	F		
50	Sukumari Sabara	W/o: Jani, At: Sagada	F		
51	Brahama Paika	W/o: Sukadeba, At: Daraba	F		
52	No Nomination Filed Ward No.11				
53	Jihuda Majhi	S/o: Kandari, At: Jurapata	M		
54				1	Kesariguda
55				2	
56	Sumitra Bira	W/o: Debendra, At: Hurupadar	F	3	
57	Subasini Mallik	W/o: Ramakanta, At: Tapagiri	F	4	
58	Rajakishor Gamango	S/o: Ramiya, At: Jadaguda	M	5	
59	Anna Gamango	S/o: Jacoba, At: Kesariguda	M	6	
60	Dasuna Mandal	S/o: Marka, At: Kesariguda	M	7	
61	Surati Raika	S/o: Parama, At: Kesariguda	M	8	
62	Manoj Kumar Bira	S/o: Brundaban, At: Kesariguda	M	9	
63	Daniel Raita	S/o: Katenju, At: Dekabandha	M	10	
64	Susanti Gamango	W/o: Samanath, At: Dekabandha	F	11	
65	Mathiew Sabara	S/o: Dambaru, At: Pejapani	M	1	Baghamari
66	Premi Majhi	W/o: Jakshaya, At: Buduni	F	2	
67	Dileswari Beherdalai	W/o: Prafulla, At: Sulaba	F	3	
68	Mamata Muthanayak	W/o: Simanachal, At: Sulaba	F	4	
69	No Nomination filed Ward No.5			5	
70	Labanya Dalabehera	S/o: Badagala, At: Baghamari	M	6	
71	No Nomination filed Ward No.7			7	
72	Hemanta Kumar Raita	S/O-Chitana,At: Baghamari	M	8	
73	Sasi Raita	W/O-Srikantha At-Sikulipadar	F	9	
74	No Nomination filed Ward No.10			10	
75	Rasali Majhi	W/O-Salman At-Kamalapadar	F	11	
76	No Nomination filed Ward No.12			12	
77	Ranju Sabara	W/O-Sahadeba At-Padhigaon	F	13	
78	No Nomination filed Ward No.14			14	
79	Sunita Nayak	W/O-kandha At-Padhigaon	F	15	
80	Kishore Nayak	S/O-Kura At-manikpaur	M	1	Manikapur

81	Dukhi sabar	W/O-Sambaru At-Manikapur	F	2	
82	Raibariya Mallik	S/O-Rama At-Manikapur	M	3	
83	Anala Pujari	W/O-Gorachanda At-Guburiguda	F	4	
84	Keswari Dalapati	W/O-Ramachandra At-Guburiguda	F	5	
85	Sarata Jani	S/O-Ashada At-Guburiguda	M	6	
86	Subash dalai	W/O-Abhimanyu At-Baliganda	F	7	
87	Lachaman Paika	S/O-Gabindachandraa At-baliganda	M	8	
88	Prabha Mallik	W/O-Simanchal At-kamarakhali	F	9	
89	Udaya Ch. Nayak	S/O-Achuta At-Govindapur	M	10	
90	Namita Mallik	W/O-Dasarathi At-Govindapur	F	11	
91	No Nomination filed Ward No.1			1	Dhepaguda
92	Pratima Mallik	W/O-Babula At-Gothekeli	F	2	
93	Lambadhara Sabara	S/O-Dema At-Andhariguda	M	3	
94	Jhumpa Raika	W/O-Prafulla At-Jogidiha	F	4	
95	Sanatan Bishoi	S/O-Magata At-Alara	M	5	
96	Sumitra Sabara	W/O-Ganapati At-Balisahi	F	6	
97	Biswanath Gamango	S/O-Kuwara At-Srirampur	M	7	
98	Budhabari Gamango	W/O-Jaganath At-Dabada	F	8	
99	Moheswara Dalai	S/O-Simanchal At-Dhepaguda	M	9	
100	Namita Mallik	W/O-Kailash At-Jaganathpur	F	10	
101	Sanya Mandal	S/O-Kura At-Narayanpur	M	11	

102	Siramanti Raika	W/O-Mina At-Hatibandha	F	12	
103	Rabindra Sabara	S/O-Badanabin At-Dimirijholi	M	1	Dhadiambo
104	Sabitri Nayak	W/O-Bhudhiya At-Darupani	F	2	
105	Kuringa Gamango	S/O-Dara At-Polabandha	M	3	
106	Bhagyalata Bhusan	W/O-Ramakrushna At-Dhadiambo	F	4	
107	Sasmita Ranasingh	W/O-Sambari At-Dhadiambo	F	5	
108	Sarat Chandra Ranahandula	S/O-Trinath At-Dhadiambo	M	6	
109	Kuntala Nayak	W/O-Prakash At-Dhadiambo	F	7	
110	Pramila Nayak	W/O-Ramakrushna At-Dhadiambo	F	8	
111	Bhaskar mallik	S/O-Mera At-Dhanupeta	M	9	
112	Uma Karji	W/O-Harikrushna At-jaganathpur	F	10	
113	Saranga Sabara	S/O-Rengana At-Kankarada	M	11	
114	Minati raita	W/O-Samuel At-Bom	F	1	Juba
115	Johan Majhi	S/O-Nudugudenga At-Goimera	M	2	
116	Arpa Raita	W/O-Surendra At-Dundrem	F	3	
117	Jisaya Raita	S/O-Sanyasi At-Dundrem	M	4	
118	Ranjita Nayak	W/O-Paula At-Bhaliaganda	F	5	
119	Purna Ch. Bira	S/O-Buru At-Panaguda	M	6	
120	Subanti majhi	W/O-Essu At-Nundruj	F	7	
121	Phirnanda Majhi	S/O-Thomash At-Juba	M	8	
122	Sunati Raita	W/O-Paustin At-Juba	F	9	

123	Esso majhi	S/O-Hirika At-Pidiary	M	10	
124	Kistina Bira	W/O-Sebastian At-Pengam	F	11	
125	Sumanta Majhi	S/O-Sumanta majhi At-Mosa	M	1	Antaraba
126	Subasini majhi	W/O-Prareta At-Gilakuta	F	2	
127	Jakshaya Sabara	W/O-Bagara At-Gilakuta	F	3	
128	Rasmita Nayak	W/O-Dipak At-Ramagada	F	4	
129	Subhangini Mandal	W/o-Luga At-Padagalama	F	5	
130	Israel gamango	S/O-Danda At-Kantapadar	M	6	
131	Jayanti Majhi	W/O-Samuel At-Atapada	F	7	
132	Pitara Beero	S/O-Samuel At-Ambagaon	M	8	
133	Jarjer sabar	S/O-Edanga At-Dengama	M	9	
134	Kumari Mallik	W/O-Kaletangunda At-Hachipanka	F	10	
135	Prafulla Mallik	S/O-Gida At-Hachipanka	M	11	
136	Minakshi Nayak	W/O-Jaya At-Antaraba	F	12	
137	Reenadevi mali	S/O-Dilip At-Antaraba	M	13	
138	Arati mali	W/O-kamalakumar At-Antaraba	F	14	
139	Prasanta Nayak	S/O-Madhyasta At-Antaraba	M	15	
140	Banita pal	W/O-Nandan At-Antaraba	F	16	
141	Muralidhara Behera	S/O-Bhagaban At-Antaraba	M	17	
142	No Nomination filed Ward No.18			18	
143	No Nomination filed Ward No.19			19	

144	Sanda sabara	S/O-Manika At-purunasahi	M	20	
145	Jayamani gamango	W/O-Salman At-Handibadi	F	21	
146	Panisha kandha	S/O-Rambu At-Jaraganda	M	22	
147	Mini majhi	W/O-Mosa At-Renu	F	23	
148	Pramila Nayak	W/o-Panicharan At-Jubagaon	F	1	Chandragiri
149	Pabitra Mohan Paika	S/O-Brudaban At-Jubagaon	M	2	
150	Surekha Raika	W/O-Anuka At-Lakharigaon	F	3	
151	Manarama Sahu	W/O-Samanath At-Chandragiri	F	4	
152	Sibaprasad Pradhan	S/o-Suryanarayan At-Chandragiri	M	5	
153	Chandini Gouda	W/O-Rinku At-Chandragiri	F	6	
154	Duryadhan Mahankuda	S/O-Raghunath At-Chandragiri	M	7	
155	No Nomination filed Ward No.8			8	
156	Pana Karji	S/O-Gopabandhu At-Chandragiri	M	9	
157	Basanta Kumari Ghadeipatra	W/O-Bijaya Kumar At-Chandragiri	F	10	
158	Sankara Nayak	S/O-Sumanta At-Chandragiri	M	11	
159	Bayani Nayak	W/O-Sanatan At-Chandragiri	F	12	
160	Susanti Majhi	W/O-Chandrasekhar At-kantasaru	F	13	
161	Banamali Nayak	S/O-Juriya At-Kidasingh	M	14	
162	Saranga jani	S/O-Raniya At-baunsuri	M	15	
163	Bhaskara sabara	S/O-Kartika At-Taramala	M	1	Chandiput
164	Sabita Mallik	W/O-Prafulla At-Landaguda	F	2	
165	Geetanjali Mohanty	W/o-Suryanarayan At-Chandiput	F	3	

166	Rabindra Behera	S/O-Tabatiya At-Chandiput	M	4	
167	Rubi Mali	W/o: Ranjan, At: Chandiput	F	5	
168	Santosh gouda	S/o: Nityananda, At: Kadamachua	M	6	
169	Kuni Nayak	W/o: Parsuram, At: Kaliyapata	F	7	
170	Rupa raita	W/o: Sanaketa, At: Ghaibali	F	8	
171	lipi paika	W/o: Syamaghan, At: Nardiguma	F	9	
172	Bhukulia Nayak	W/o: Sambara, at: Balipanka	F	10	
173	sukadeba mallik	S/o: Sanya, At: Ranikhama	M	11	
174	Babita mallik	W/o: Chaitanya, At: Kusumpur	F	12	
175	manoranjan paika	S/o: Parsuram, At: Akili	M	13	
176	Sasi Behera	S/o: Bipracharan, At: Kapuripeta	M	14	
177	No Nomination filed			1	Mandimera
178	No Nomination filed			2	
179	Premi Mallik	W/o: Samanta, At: Budhagaon	F	3	
180	Surendra Majhi	S/o: Banduka, At: Saralapadar	M	4	
181	Kumari Majhi	W/o: Angada, At: Gunjipadar	F	5	
182	Karji Majhi	S/o: Biripangenji, At: Jangudi	M	6	
183	Mariyam Majhi	S/o: Akasha, At: Jangudi	M	7	
184	Krisanta Mallik	W/o: Sambara, At: Lekharigaon	F	8	
185	Sumitra Majhi	W/o: Sudama, At: Ludingi	F	9	
186	Laxmi Bisoi	W/o: Biswanath, At: Mandimera	F	10	
187	Sipriyan Mallik	W/o: Jengu, At: Gunjipanka	F	11	
188	Sipa Majhi	W/o: Bana, At: Dengama	F	1	Paniganda
189	Kasturi Baliarsingh	W/o: Balindra, At: Dekapanka	F	2	
190	George Nayak	S/o: Kalesta, At: Dekapanka	M	3	
191	Sunita Bisoyee	W/o: Chandrakanta, At: Raiganda	F	4	
192	Suganti Raita	W/o: Labana, At: Kutuniganda	F	5	
193	Daniel Raita	S/o: Sumbha, At: Kutuniganda	M	6	
194	Panina Mandal	S/o: Dumba, At: Petakhala	M	7	
195	Philiman Raita	S/o: Teleiba, At: Mainsikhata	M	8	
196	Sebati Badaraita	W/o: Samanatha, At: Taranipani	F	9	
197	Ananta Gamango	S/o: Partina, At: Taranipani	M	10	
198	Lujuri Mandal	W/o: Sanatana, At: Kenalgada	F	11	
199	Siman Baliarsingh	S/o: Timati, At: T.Laxmipur	M	12	
200	Jagyasini Bisoi	W/o: Niranjan, At: Paniganda	F	13	
201	Purna Chandra Paika	S/o: Udaya, At: Paniganda	M	14	
202	Premanjali Kandha	W/o: Junesh, At: Paniganda	F	15	
203	Prabina Mandal	S/o: Trika Mandal, At: Budhadiha	M	16	
204	Rasmita Mallik	W/o: Bharat, At: Badeguda	F	1	Badeguda

205	Rasmita Majhi	W/o: Ranjita, At: Badeguda	F	2	
206	Renu Mallik	W/o: Pabitra, At: Badeguda	F	3	
207	Johan Mallik	S/o: Siman, At: Badeguda	M	4	
208	Puspita Mallik	W/o: Kichuburi, At: Tuaguda	F	5	
209	Kesaba Mallik	S/o: Dakadhara, At: Buriguda	M	6	
210	Sujala Nayak	W/o: Prabha, At: Paderama	F	7	
211	Lurdha Majhi	S/o: Mundi, At: B.Simuli	M	8	
212	Jagat Kumar Behera	S/o: Sabha, At: Palada	M	9	
213	Sagara Mallik	S/o: Kuda, At: Palada	M	10	
214	Santilata Mallik	W/o: Surendra, At: Palada	F	11	
215	Tarabati Dora	W/o: Tarini, At: Gambharigaon	F	1	Garadama
216	No Nomination filed			2	
217	Ghasini Majhi	W/o: Bebada, At: Garadama	F	3	
218	Kupisa Patamajhi	W/o: Pisala, At: Gatuguda	F	4	
219	Bijayalaxmi Patra	W/o: Manmohan, At: Rajakhama	F	5	
220	Uttam Dalua	S/o: Surendra, At: Dhepaguda	M	6	
221	Almina Singh	W/o: Dillip, At: Mobili	F	7	
222	Subanti Patamajhi	W/o: Amara, At: Saplaguda	F	8	
223	Padusa Patamajhi	W/o: Barling, At: Mucherigudi	F	9	
224	Jadingi Patamajhi	W/o: Mandasa, At: Patuma	F	10	
225	Gatusa Patamajhi	W/o: Pina, At: Balikudi	F	11	
226	No Nomination filed			12	
227	Lebanti Raipa	W/o: Binanti, At: Telengabandha	F	13	
228	Rusinga Majhi	S/O-Padusa At-Kalima	M	1	Raipanka
229	Rachana Majhi	W/O-Trinath At-Sikilima	F	2	
230	jayadeba Majhi	S/O-Kidisa At-Raba	M	3	
231	Laxmi Majhi	W/O-Baising At-Mandrabaju	F	4	
232	Dasa majhi	S/O-Otila At-Mandrabaju	M	5	
233	Phula Majhi	W/O-Prakash At-Kadakadama	F	6	
234	Josada Ghadei	W/O-Bijaya kumar At-Raipanka	F	7	
235	Philis Majhi	S/O-Gangu At-Gerenga	M	8	
236	Radhamanhi sabara	W/O-Suranga At-Karigiju	F	9	
237	Sasmita raika	S/O-Manaranjan At-T.Dakarapanka	M	10	

238	Lalita Majhi	W/O-Arapu At-Gudripanka	F	11	
239	Subasini Majhi	At-lambadang	F	1	Khariguda
240	Banita Majhi	At-lambadang	F	2	
241	No Nomination filed			3	
242	Nishida Majhi	S/O-Patri At-Bandrigaon	M	4	
243	Premanjali Nayak	W/O-Manas At-Bachipamjka	F	5	
244	Martha Majhi	W/O-Prafulla At-Dengapuchi	F	6	
245	Rasenta Majhi	S/O-Rehesa At-Arampeta	M	7	
246	Pabitra Majhi	W/O-Surendra At-Khariguda	F	8	
247	No Nomination filed			9	
248	Lukas Majhi	S/O-Marshal At-Kharimera	M	10	
249	Sasmita Majhi	W/o-pabitra At-Kharimera	F	11	
250	Jamesh Sabar	S/O-John At-Chanchadapali	M	12	
251	Uttam Beherdalai	At-Nalaghat	M	13	
252	Anita Beherdalai	W/O-Jaga At-Ulliapada	F	14	
253	Jayamani Badaraita	W/O-Mojesh At-Jodamba	F	15	
254	Uma Raut	At-Balibandha	M	16	
255	Prabhakar Bisoyi	S/O-Judhistir At-Balibandha	M	17	
256	Lilabati Muthamajhi	W/O-jacoba At-Pajigudi	F	1	Kattama
257	Tirisingh Muthamajhi	S/O-Sidinga At-gotha	M	2	
258	kuni Majhi	At-tangili	F	3	
259	Debaranjan patra	S/O-Banamali At-Gotha	M	4	
260	Anjali Nayak	At-Danigaon	F	5	
261	Anil Uthansingh	S/O-biswanath At-Danigaon	M	6	
262	Sumitra paricha	W/O-Ranjan At-bariapada	F	7	

263	Dhruba Charan karji	S/O-Suku AT-Khandaba	M	8	
264	Bilochan mantri	At-Kattama	F	9	
265	Bimbadhara Nayak	At-Kattama	M	10	
266	Samuel Patamajhi	At-baliganda	M	11	
267	Madhuri Patamajhi	W/O-Purendra At-Balibandha	F	12	
268	Katharina Kumutimajhi	S/O-Suresh At-Danjuruba	M	13	
269	Pratima Majhi	At-Jaraganda	F	1	Guluba
270	Usarani Nayak	At-Guluba	F	2	
271	Trilochan Patro	S/O-dandapani At-guluba	M	3	
272	Niklas majhi	S/O-Suba At-Sindhiba	M	4	
273	Sarita Nayak	W/O-tarjan At-Rumesh	F	5	
274	Teresa Mayak	At-paramaguda	F	6	
275	Sebika Bhuyan	W/O-Manga At-Ludiguda	F	7	
276	najusa mallik	S/O-Pungasa At-Kudikima	M	8	
277	Surathi majhi	W/O-Daniel At-Duringuda	F	9	
278	Elio Mallik	S/o-Sundala At-galimera	M	10	
279	Pradeep Beero	S/o-paula At-Muthaguda	M	11	
280	No Nomination file ward no. 1			1	Dengaskhal
281	Kailash nayak	At-balipanka	M	2	
282	Philisita kandha	W/O-Rabindra At-Balipanka	F	3	
283	Hara Mallik	S/O-Ganda At-Kelehuru	M	4	
284	Teresa Nayak	W/O-rama At-Hadupadar	F	5	
285	Sabita Raita	W/O-Anand At-Budulipada	F	6	
286	Kabita kandha		F	7	
287	No Nomination file ward no. 8			8	
288	Malati mallik	W/O-rama At-Dengaskhal	F	9	
289	No Nomination file ward no. 10			10	

290	Rumaida Nayak	At-Raijuka	M	11	
291	Sundri Mallik	S/O-Kira At-Saraka	M	1	Dambaguda
292	No Nomination file ward no. 2			2	
293	Champa Pradhan	W/O-Prafulla At-Golapaju	F	3	
294	Rashmi Uthansingh	W/O-Ramakanta At-Gandapaju	F	4	
295	nadiya mallik	S/O-Suni At-Dambaguda	M	5	
296	Padmini mallik	W/O-mangala At-Panguli	F	6	
297	Papu mallik	S/O-Badahara At-dambaguda	M	7	
298	Prasanta nayak	S/O-Agapita At-dambaguda	M	8	
299	Runi mallik	At-dambaguda	M	9	
300	Chanakya mallik	S/O-Bengasa At-kantahuru	M	10	
301	Parbati Mallik	W/O-SanyasiAt-Bularipada	F	11	
302	Narasingha Mallik	S/o-Biri At-Gudripadar	M	12	
303	Rama Chandra mallik	S/O-Rai At-Ghadapanka	M	1	Damadua
304	Jeetendra mallik	S/O-Kumuti At-raldipanka	M	2	
305	duhita Nayak	W/O-Jabhiar At-Ghasapada	F	3	
306	No Nomination file ward no. 4			4	
307	Krisanta Baliarsingh	S/O-Thoti At-M. Kirimba	M	5	
308	Kabita Mallik	w/o-Gangadhar At-N. Kirimba	F	6	
309	Josiya Sabara	S/o-padenga At-N. Khajuripada	M	7	
310	Kumari Adhikari	W/O-Elias At-T. damadua	F	8	
311	Prakash Nayak	S/O-manarsingh At-Katraka	M	9	
312	Minati Mallik	W/O-Dharmendra At-Buleri	F	10	

313	Runa Mallik	S/O-katra At-Damadua	M	11	
314	Bernika Majhi	W/O-Simanchal At-damadua	F	12	
315	Sukadeba mallik	S/O-jagu At-damadua	M	13	
316	Mamata mallik	W/o-ramakanta At-Gandaguda	F	14	
317	Subasini nayak	W/O-rameswar At-Bhurudi	F	1	Birikote
318	Timi raita	S/O-basuan At-pilika	M	2	
319	Kuntala Gamango	W/O-Puniy at-poipani	F	3	
320	Philip Dalabehera	S/O-Kuee At-Raikhal	M	4	
321	Sulama dalabehera	S/O-Andriya At-Karadapankal	M	5	
322	Ajit Kumar bnayak	S/O-Dinabandhu At-Thudikhal	M	6	
323	Santoshini Bindhani	W/O-Mutiram At-Birikote	F	7	
324	Panchali Rauta	W/O-panchu At-Birikote	F	8	
325	madhusudan nayak	S/O-Krista At-Birikote	M	9	
326	mamata pradhani	W/O-Banka At-Birikote	F	10	
327	Esso sabara	S/O-Jhamudu At-Birikote	M	11	
328	Mili Mallik	W/O-Daniel At-Mahapadar	F	12	
329	jacob gamango	S/o-Kandha At-bhaliasahi	M	13	
330	Susama mallik	W/O-Susanta At-Luthuri	F	14	
331	Siman Nayak	S/O-Marka At-Kamering	M	15	
332	Niranjani Dalabehera	W/O-Benjara At-Dumpeta	F	16	
333	Amosh mallik	S/O-Paisa At-Dengili	M	17	

334	nalini karji	W/O-Kesaba At-Punjasargi	F	18	
335	philip gamango	S/o-mani At-Asrayapur	M	19	
336	Anandini bardhan	W/o-lazar At-Alliganda	F	1	Aliganda
337	Sanjeeb ranajit	S/O-Balaesta At-Alliganda	M	2	
338	Nidimanga Kandha	W/O-trikula At-Alliganda	F	3	
339	Tusara mallik	S/O-Srege At-Alliganda	M	4	
340	No Nomination file ward no. 5			5	
341	Kuni Sibhapati	W/o-Mukti At-Alliganda	F	6	
342	Malati Sobhanayak	S/O-Nilakantha At-Alliganda	M	7	
343	Susanti Mallik	W/O-Balamukunda At-Beganda	F	8	
344	No Nomination file ward no. 9			9	
345	Padmini nayak	S/O-kaleda At-Jhiliki	M	10	
346	Kailash patro	S/O-Arakhita At-Jhiliki	M	11	
347	Sara sabara	W/o-jhamuila At-Bebri	F	12	
348	Santial sabara	S/O-Pitai At-Gundima	M	1	Adava
349	mabnini Kumari sahu	W/o-Sukadeba At-Adava	F	2	
350	Rajeshwar Pujai	S/o-Simanchala At-Adava	M	3	
351	namita Mandal	W/O-Rafila Nayak At-Adava	F	4	
352	Jhumpuri Beero	W/O-marka At-Adava	F	5	
353	Manoj Kumar sahu	S/O-Simanchal At-Adava	M	6	
354	Tuni Mahapatro	W/o-Prasanta Kumar At-Adava	F	7	
355	Aruna Mandal	S//O-gesa At-narayanpur	M	8	

356	Esomi gamango	W/O-Manuel Art-Bhaliaguda	F	9	
357	No Nomination file ward no. 10			10	
358	Minati Mallik	S/o-Nildi At-Dumiguda	M	11	
359	janani mallik	W/O-Dandada At-Adapanka	F	12	
360	Eliash Dalabehera	S/O-Tuluga At-Solaguda	M	13	
361	Sukanti Mallik	W/O-Sanatan At-K. paniganda	F	14	
362	ganga Raita	S/o-Rupa At-Habukapanka	M	15	
363	Manjula Mallik	W/o-Gouranga At-Tangilipadar	F	1	Govindapur
364	Padmini nayak	W/O-TinaAt-Kendupada	F	2	
365	Trinath Nayak	S/O-harihara At-Kesara	M	3	
366	Sumitra gamango	W/O-Karniel At-Kesara	F	4	
367	Surendra Gouda	S/O-Saiba At-Kerakhal	M	5	
368	Kishore Ch. Nayak	S/O-Khetrabasi At-Govindapur	M	6	
369	Santosh Ku Nayak	S/O-Bijaya At-Govindapur	M	7	
370	Menata bisoyi	W/O-Pitara At-Govindapur	F	8	
371	Rutani dalabehera	S/O-Purna Chandra At-kaithapada	M	9	
372	Chaili Mallik	W/O-Belarsan At-balapada	F	10	
373	Anand mandal	W/O-Jembra At-Tentulikhunti	F	11	
374	Siba mallik	S/o-Laxman At-badamalai	M	12	
375	Niranjan nayak	S/O-Bankiya At-Patilipanka	M	13	
376	Laxmi dalabehera	W/O-Prakash At-Hichagandhi	F	14	
377	Gadadhara mallik	S/O-debaraja At-mahaganda	M	15	

378	Reeta Mallik	W/o-jayasena At-Chanchadaguda	F	16	
379	No Nomination file ward no. 1			1	Malaspadar
380	No Nomination file ward no. 2			2	
381	Kalu Charan Mallik	S/O-Huru At-Keheliguda		3	
382	No Nomination file ward no. 4			4	
383	Lala mallik	S/O-Jene At-Bhaliaguda	M	5	
384	Sasi mallik	W/O-Bana At-jamuling	F	6	
385	Baraja gamango	S/O-Sukru At-Jhatikasahi	M	7	
386	Banita gamango	W/O-Siba At-Chanchadaguda	F	8	
387	Manika gamango	S/O-Pradhani At-Agalipadar	M	9	
388	Mimi Gamango	W/O-Sinkula At-Mahulapada	F	10	
389	Esmail gamango	S/O-Latapa At-Gambhariguda	M	11	
390	Jaimani Gamango	W/O-Prakash At-Rujangi	F	12	
391	Tuna Nayak	S/O-Hadi At-Malaspadar	M	13	
392	Paula bisoi	S/O-Anama At-Malaspadar	M	14	
393	Sundari Mallik	W/O-Simanchal At-Padmapur	F	15	
394	Subash Ch Dalai	S/O-Duryadhan At-Lambapanka	M	16	
395	namita Gamango	W/O-Subash At-Baunsopoi	F	17	
396	Sulama Gamango	S/O-Mangada At-Halapanka	M	18	
397	Lili Mallik	W/O-Sanjaya At-Koilipanka	F	19	
398	Estori Mallik	W/O-Andriya At-Gudisahi	F	1	Badakhani
399	Laxman Mallik	S/O-Pata At-Badakhani	M	2	

400	Subhadara Nayak	W/O-Kunu At-Badakhani	F	3	
401	Karinga Mallik	W/O-Tudu At-Badakhani	F	4	
402	Guru Mallik	S/O-Bacha At-Badakhani	M	5	
403	Sekunda nayak	S/O-Kastatina At-Sanakhani	M	6	
404	Lurdhumeri Nayak	W/O-Jhakarias At-Sanakhani	F	7	
405	Lilabati Mallik	W/O-Sahadeba At-Sanakhani	F	8	
406	Lajara Sabara	S/o-Kupi At-Deulakhani	M	9	
407	Kuntala Mallik	W/O-Sukadeba At-Rekamara	F	10	
408	Sune gamango	W/O-majhiya At-Kutrakhal	F	1	Jarrow
409	Sasi Karji	W/O-Khadala At-Jhulasahi	F	2	
410	Marka Gamango	S/O-Darasing At-Jhulasahi	M	3	
411	Nalini Mallik	W/O-Prakash At-Juba	F	4	
412	Bela Nayak	S/O-Khatua At-juba	M	5	
413	Baga sabara	S/O-Jaga At-Juba	M	6	
414	laxmi Nayak	W/O-Jadu At-Jarrow	F	7	
415	Abhimanyu Pradhana	S/O-Gela At-raghunathpur	M	8	
416	Tulasi sabar	W/O-Sisira At-Santinagar	F	9	
417	gangana Gamango	S/O-Kudanga At-Jarrow	M	10	
418	Kusumai Sabara	W/O-Sudama At-Jarrow	F	11	
419	Panga mallik	S/O-Kimbara At-kumangapadar	M	12	
420	Ramesh Mallik	S/O-Kandara At-K. gani	M	1	Luhangudi

421	Ranjita Gouda	W/O-Ranka At-kamalapur	F	2	
422	Sabata Pradhan	S/O-Arjuna At-Dengilipadar	M	3	
423	No Nomination file ward no. 4			4	
424	Kishore Chandra lohara	S/O-Brundaban At-Luhagudi	M	5	
425	Sanjukta dalai	W/O-Prasanta At-Luhagudi	F	6	
426	mamita karji	W/O-Prabhakar At-Pendrakhal	F	7	
427	Sandha sabara	S/O-Bare At-Dantarinala	M	8	
428	namita Mandal	W/O-Debaraja At-madhuramba	F	9	
429	Chaitanya mandal	S/O-Narasingha At-Sirispada	M	10	
430	Saraswati nayak	W/O-Sudarshan At-Ghadapanka	F	11	
431	Merry Nayak	S/O-Tasasana At-Balibada	M	12	
432	Ujala dalai	S/O-Manika At-Syamsundarpur	M	13	
433	Paibani sabara	S/O-ruben At-Kechapanka	M	14	
434	Rasmita Pradhan	W/O-Sanjaya At-Gochaguda	F	1	Merapalli
435	Sukru Mallik	S/O-behela At-Kunkuni	M	2	
436	Parabati Mallik	W/O-bahana At-Merama	F	3	
437	Ajit Kumar Nayak	S/O-Susena At-Bhaliasahi	M	4	
438	Madan mallik	S/o-Hadi At-Benipadar	M	5	
439	Jitu Kumar Nayak	S/O-Radhakrushna At-Bandhapada	M	6	
440	jamuna Mallik	W/O-Bipracharan At-bandhaguda	F	7	
441	No Nomination file ward no. 8			8	
442	Prakash dalai	S/O-Budhiya At-Merapalli	M	9	

443	Sarita nayak	W/O-Kishore At-k. kalameri	F	10	
444	manisa Mallik	W/O-Kamadeba At-Tuaguda	F	11	
445	Laxmi mallik	W/O-Syamaghana At-Kumbhimera	F	1	Pindiki
446	Pabitra Dalai	W/O-Purna Chandra At-Kirtingi	F	2	
447	manoj Dandasena	S/O-Eliasha At-Kirtingi	M	3	
448	Biswanath Mallik	S/O-Jaya At-Nijuma	M	4	
449	Mamata Mallik	W/O-Hipa At-Labarama	F	5	
450	Ganesh Mallik	S/O-Kalu At-Kumbharasahi	M	6	
451	Narayan Bisoi	S/O-Chintamani At-Pindiki	M	7	
452	Thomash Nayak	S/O-Stephan At-pindiki	M	8	
453	Jebanti Sabara	W/o-Gangadhara At-Naringi	F	9	
454	Laxmi Nayak	W/O-Bijaya At-Naringi	F	10	
455	Laxman Nayak	S/o-Bhima At-Pratapur	M	11	
456	Rebati raita	W/O-Ramachandra At-Jhatikasahi	F	12	
457	Ranjita mallik	W/o-Raie At-Kantaikuli	F	1	Mohana
458	Santial Sabara	S/O-Endana At-Kharikua	M	2	
459	Banuja Nayak	W/O-Saraja At-Khariguda	F	3	
460	Hadubandhu Nayak	S/O-Brundaban At-Khariguda	M	4	
461	Pabitra mallik	W/O-Saniya At- Badipanka	F	5	
462	Rabindra Mallik	S/O-Kati At-gandapadar	M	6	
463	No Nomination file ward no. 7			7	
464	Prakasini pani	W/O-Jashabanta At-Mohana	F	8	

465	No Nomination file ward no. 9			9	
466	Arati mallik	S/O-Anand At-Rangamatiya	M	10	
467	Abanti Mishra	W/O-Gourisankar At-Mohana	F	11	
468	Suryanarayan pal	S/O-Krushan chandra At-Mohana	M	12	
469	tikilata Sahu	W/O-Ramakrushna At-Mohana	F	13	
470	Jogendra Ku sahu	S/O-Chaitanya At-Mohana	M	14	
471	Sudarsan paika	S/O-Bhagaban At-Mohana	M	15	
472	Papini Dalai	W/O-Simanchal At-Betarsing	F	16	
473	Pradeep sabara	S/O-Elangu At-Badaipur	M	17	
474	Malini Mallik	w/O-Parsuram At-Kamiliguda	F	1	Liligada
475	Rama ch. Mallik	S/O-laxman At-marchima	M	2	
476	Damini Pradhan	W/O-Jitu Kumar At-Hikirikupa	F	3	
477	Nakula Kumar Nayak	S/O-Haribandhu At-Dhepapadar	M	4	
478	Anita Nayak	W/O-Teja Kumar At-Ustapada	F	5	
479	Kunita Mallik	W/O-Ramesh At-Ramagada	F	6	
480	Binod Kumar Nayak	S/O-Benarda At-Dengasargi	M	7	
481	Malli Nayak	W/O-prasanta At-Bijepur	F	8	
482	Guju Mallik	S/O-Raje At-Dengamba	M	9	
483	Muna Malllik	S/O-Nundru At-Endrima	M	10	
484	Benadei mallik	W/O-Bhaskara At-Nundruj	F	11	
485	Kuni Nayak	W/O-Rajendra nayak At-Mudumudia	F	1	Sikulipadar

486	Kuni Pradhan	W/O-Udaya At-Badapur	F	2	
487	Johan Pradhan	S/O-Ramanath At-Badapur	M	3	
488	Chaitanya Mallik	S/O-Huna At-Ashoka	M	4	
489	Purna Mallik	W/O-jubaraja At-Dhanupata	F	5	
490	Gopal sabar	W/O-Dumba At-Patharagada	F	6	
491	Trinath dalai	S/O-Mohan At-Kampaguda	M	7	
492	Kundri sabar	W/O-Masiya At-Kampaguda	F	8	
493	Bhibisena Dalai	S/O-Chandramani At-Padmapur	M	9	
494	Mamata dalai	W/O-Tarinicharan At-Kesapur	F	10	
495	Sobhabati Swain	W/O-Surendra At-Kalameri	F	11	
496	Sanjeeb Kumar mallik	S/O-Ustaba At-Kalameri	M	12	
497	Pankaj mallik	S/O-Sana At-Talasingh	M	13	
498	radhika Sabara	W/O-Ajaya At-D. colony	F	14	
499	Saiba Badaraita	S/O-Sarathi Ast-Sikulipadar	M	15	
500	Susani Sabara	W/O-Manika At-Olanda	F	16	
501	Saranapanjara Mallik	S/O-Kunga At-Handima	M	17	
502	No Nomination file ward no. 18			18	
503	Sukru Mallik	S/O-Gora At-Ramachandrapur	M	19	
504	Purna Ch Gouda	S/O-Sukuta At-Dengama	M	20	
505	Tuni Jani	W/O-Nidhichandra At-Padasahi	F	21	
506	Kamaraju Singh	S/O-Khalia At-Poipada	M	22	
507	Nildri Nayak	W/O-Parakhita At-K. Adava	F	1	Karchabadi

508	Padinga Mallik	S/O-Munduda At-Paramanga	M	2	
509	Bimala Pani	W/O-Budring At-Henari	F	3	
510	Dilip Kumar dalai	S/O-Kutiguda At-Harizan	M	4	
511	Subash Gouda	S/o-kandha At-Karchabadi	M	5	
512	Laxmi Mandal	W/O-Masiya At-Dhepanaju	F	6	
513	Desraju Mallik	S/O-Balasingh At-Dangarigaon	M	7	
514	Joshana Naik	W/O-Prafulla At-T. raising	F	8	
515	Jyotimayedevi Mallik	W/O-Balaram At-B. raising	F	9	
516	No Nomination file ward no. 10			10	
517	Jhumita Mallik	W/O-Jisaya At-Rekhaspanka	F	11	
518	Marka Sabara	S/o-Raibariya At-A. Khajuripada	M	12	
519	Sukant Mallik	S/o-Lakera At-Ramanaju	M	13	
520	Saula Nayak	S/o-Ananta At-Santinagar	M	14	
521	Phula Paricha	W/O-Phirial At-Chapatapanka	F	15	
522	Santoshini Nayak	S/O-Kaibalya At-R. Nuasahi	M	16	
523	Lili Mallik	W/O-Tuna At-ratama	F	17	
524	Pratima dalapati	W/O-Srinivas At-Bamdeipada	F	1	Gurujholi
525	Janami gamango	W/O-Abeda At-Panasadiha	F	2	
526	Abraham Majhi	S/O-Tilak At-Betaganda	M	3	
527	Ichamati Majhi	W/O-Mikha At-Kutipadar	F	4	
528	Prafulla Beherdalai	S/O-Upendra At-Gurujholi	M	5	

529	Manasi Beherdalai	W/O-Sankara At-Gurujholi	F	6	
530	Mukunda amjhi	S/O-Kandi At-Kuruma	M	7	
531	Sabita majhi	W/O-Sulman At-Lanjeri	F	8	
532	Prakash majhi	S/O-Madisa At-Gurujholi	M	9	
533	Kumi Majhi	W/O-Manoj At-Purunapani	F	10	
534	Pitara gamango	S/O-Bambudu At-Bhaliapanka	M	11	

Word members of Goshani

Sl No.	Name	Correspondence address	Sex	Ward member	Name of the Gram Panchayat
1	Gumpu Puspalata	W/O-Gumpu Krushna Rao At-Upalada	F	1	Upalada
2	Korada satyanarayan	S/O-Korada Gopinath At-Upalada	M	2	
3	Alyana Kumari	W/O-Alyana Ramu At-Upalada	F	3	
4	Gedela Phalgun Rao	S/O-Gedela Sriramulu At-Upalada	M	4	
5	Dhananjaya Behera	S/O-Chinnodu Behera At-Upalada	M	5	
6	Saketi Narayan	S/O-Chinaya At-Upalada	M	6	
7	Temburu Dhanalaxmi	W/O-Temburu Dharma Rao At-Chandanakhala	F	7	
8	Jogana Puspabeni	W/O-kogana Sampati At-Chandanakhala	F	8	
9	Sasnam Papi Nayadu	S/O-S. Bariki At-Patikota	M	9	

10	Aadapa Kumari	W/O-Adapa Manmath Rao At-Patikota	F	10	
11	Vacant			11	
12	Sanjib Rabi	S/O-Sanjib Krushnamurthy At-R. Sitapur	M	12	
13	Baya Misal	S/O-Magata Misal At-R. Sitapur	M	13	
14	Vacant			14	
15	Manjula Barik	W/O-Banari Barik At-Badhagaon	F	1	Agarkhandi
16	Bayahati Pradhan	S/O-Raghu Pradhan At-Badhagaon	M	2	
17	Damayanti Barad	W/O-Lingaraj Barad At-Badhagaon	F	3	
18	Prabhakar Pradhan	S/O-Radhamohan Pradhan At-Badhagaon	M	4	
19	Brundabati Pradhan	W/O-Ratan Pradhan At-Bhinala	F	5	
20	Laxmi swain	W/O-Bisika Swain At-Bhinala	F	6	
21	Singipur Damayanti	W/O-Singipur Ban At-Bhinala	F	7	
22	Mukund Swain	S/O-Agadhu Swain At-Bhinala	M	8	
23	Satyabati Pradhan	W/O-Pandav Pradhan At-Bhinala	F	9	
24	Kameswar barik	S/O-Damburu Barik At-Bhinala	M	10	
25	Basant Barad	W/O-Abhimanyu Barad At-Bapujipentha	F	11	
26	Sisir Biswal	S/O-Brundaban Biswal At-Bapujipentha	M	12	
27	Suchitra Aapat	W/O-Rajkumar Aapat At-Bapujipentha	F	13	
28	Santosh Kumar Biswal	S/O-Dandasi Biswal At-Bapujipentha	M	14	
29	Sakuntala Biswal	W/O-Debraj Biswal At-Bapujipentha	F	15	
30	Guada Basudeba	S/O-Krushnamurthy At-Agarkhandi	M	16	
31	Runku Dileswar Rao	S/O-Appana At-Agarkhandi	M	17	

32	Runku Sanmakh Rao	S/O-Krushnamurthy At-Agarkhandi	M	18	
33	Vacant	W/O-Harinarayan At-Ankudu	F	1	Badagosani
34	Namla Padmabati	S/O-Dalaya At-Ankudu	M	2	
35	Lolugu Budiamma	W/O-Harinarayan At-Ankudu	F	3	
36	N. Aadiamma	W/O-N. lachana At-Ankudu	F	4	
37	Sasmit Patra	W/O-Tarinitanya Patro At-jangalpadu	F	5	
38	Santoshi Nayak	S/O-Bhagawan Prasad Nayak At-jangalpadu	M	6	
39	Satiadu Murali	S/O-Satiadu Dandasi At-jangalpadu	M	7	
40	Santosh Kumar Samal	S/O-Subas samal At-Uttarseli	M	8	
41	Nidiyana Bijaya	W/O-Chandrasekhar At-Englishpent	F	9	
42	Narendra Das	S/O-Ramachandra At-Uttarseli	M	10	
43	Bobili Sujata	W/O-B. Chandra rao At-badanilapur	F	11	
44	Bobili Anusuya	W/O-Krushnamurthy At-badanilapur	F	12	
45	Lalita Mohan patro	S/O-Sugreeb Patra At-Kaithada	M	13	
46	Chanchala Jena	S/O-Kesab rao At-Kaithada	M	14	
47	Tankadhar Patro	S/O-banamali Patra At-Mahadeipur	M	15	
48	namita Patro	W/O-Durjyodhan Patra At-Mahadeipur	F	16	
49	Manoranjan Jena	S/O-Ramachandra Jena At-Badagosani	M	17	
50	N. Surendra Choudhury	S/O-Bhagirathi At-Badagosani	M	18	
51	Vacant			19	
52	Gorle Tabittama	W/O-Shyamsundar At-Badakoturu	F	1	Badakoturu

53	Tamarpalli Rabindra Rao	S/O-Dandasi At-Sanakoturu	M	2	
54	Karigi Jayanti	W/O-Kalidas At-Sanakoturu	F	3	
55	Padana jayantiamma	W/O-padana Baikunth rao At-Badakoturu	F	4	
56	gorle Apparao	S/o-tamanna At-Badakoturu	M	5	
57	Kota Rabanama	W/O-Tirumala rao At-Chatrapur	F	6	
58	Burle laxmiamma	W/O-Chandrasekhar Rao At-Chatrapur	F	7	
59	N. Mohan rao	S/O-N. Babu tao At-Chatrapur	M	8	
60	Subistamma Polaki	W/o-Rabanmurty At-Sariapalli	F	9	
61	Padala Tribikram	S/O-Ranga rao At-Adagaon	M	10	
62	Burle Teja rao	S/O-Burle Apalaswami At-Sariapalli	M	11	
63	K. bhabani	w/o-k. Seasagiri At-Kududa	F	1	Baghasala
64	jagabandhu Behera	S/O-Krushna Chandra At-Champarkoitha	M	2	
65	A. santama	W/O-A. Kamaraju At-Ranadevi	F	3	
66	Gujumuru Susila	W/O-Kesab At-Ranadevi	F	4	
67	Masethi Mohan Rao	S/O-Maseti Antu At-Ranadevi	M	5	
68	K. Seetam	S/O-K. Kariana At-Ranadevi	M	6	
69	Padda Sabitri	W/O-P. rama Rao At-Champarkoitha	F	7	
70	A. Bhenket Rao	W/O-A. Sabaraya At-Champarkoitha	F	8	
71	R. Laxmi	W/O-Kameswar Rao At-Baghasala	F	9	
72	N. Manmath rao	S/O-N. Apparao At-Baghasala	M	10	
73	Kanchana Biswal	W/O-Sana Biswal At-Baghasala	F	11	

74	Tulasi Aapili	W/O-Deenabandhu At-Baghasala	F	12	
75	D. Bhagyam	W/O-D. Jugandhara At-Baghasala	F	13	
76	Wadwalasa Rama raju	S/O-Surinarayan At-Baghasala	M	14	
77	Sindhu Kumari	W/O-Laxminarayan At-Baghasala	F	15	
78	Minaketan Pradhan	S/O-Loknath Pradhan At-Tamparkoitha	M	16	
79	B. Damayanti	S/O-B. gajapati Rao At-mandaldevi	M	17	
80	Trintah Barik	S/O-Bhagawan Barik At-mandaldevi	M	18	
81	Vacant			1	Bhuskudi
82	Gara banamu	W/O-Gara laxminarayan At-Bhuskudi	F	2	
83	Soda Sarojini	S/O-Soda Nukaya At-Bhuskudi	M	3	
84	Tamarapali Rajani	W/O-Murali At-Bhuskudi	F	4	
85	Temburu Sinhachalam	S/O-T. wanababu At-Bhuskudi	M	5	
86	Sanapala Sasibarna	W/O-Sundar Rao At-Bhuskudi	F	6	
87	Sirla Sasikala	W/O-Sirla Mohan Rao At-Bhuskudi	F	7	
88	Tamarapali Aannaya	S/O-T. Simadri At-Bhuskudi	M	8	
89	Temburu Waniamma	W/O-Chandrasekhar At-Bhuskudi	F	9	
90	Sailada Anand Rao	S/O-Sailada laxminarayan At-Bhuskudi	M	10	
91	Kalamata ramakrushna	S/O-Laxminarayan At-Bhuskudi	M	11	
92	Subhadra Bhuyan	W/O-Arjun Bhuyan At-Sanadeula	F	1	Bomika
93	Manjula Rauta	S/O-Labanya rauta At-badadeula	M	2	
94	Pinabakla Saraswati	W/O-P. balakrushna At-Bomika	F	3	
95	Sudam choudhury	S/O-Brundaban Choudhury At-Bomika	M	4	

96	Rohini Karad	W/O-BabuRao Karad At-Bomika	F	5	
97	Chandrakala Jena	W/O-Madhu Jena At-Bomika	F	6	
98	Alijingi Setodu	S/O-Alijingi Naidu At-Chintapalli	M	7	
99	Gulimi dandasi	S/O-Gulumi Krushnamurthy At-Sailada	M	8	
100	Alaboina Nilama	S/O-A. Janaki Rao At-Sailada	M	9	
101	Tipana Rajsekhar Reddy	S/O-tipana Barada rao At-Sailada	M	10	
102	Vacant			11	
103	Ramesh Sabar	S/O-Sania Sabar At-Ramachandrapur	M	1	Garabandha
104	Vacant			2	
105	Purna Chandra Barik	S/O-Simadri Barik At-garabandha	M	3	
106	Vacant			4	
107	Malati Pradhan	W/O-Sana Pradhan At-Garabandha	F	5	
108	K. venkat Raban	S/O-K.Surinarayan At-Garabandha	M	6	
109	A. Manjula Kumari	W/O-A. Dasu At-Garabandha	F	7	
110	Lilabati sethi	S/O-China rao At-Garabandha	M	8	
111	Vacant			9	
112	Laxman Sabar	S/O-Daya Sabar At-Kalasing	M	10	
113	Vacant			11	
114	Girija Palaka	W/O-Laxminarayan At-Ghorani	F	1	Ghorani
115	Rani Sabar	W/O-Jakub Sabar At-S. ghorani	F	2	
116	Tarinisen Dalai	S/O-Raghunath Dalai At-Ratansing	M	3	
117	yaragana Jayalaxmi	W/O-Sankar rao At-Ghorani	F	4	
118	P. Ramaya	S/O-P. Krushnamurthy At-Donuru	M	5	
119	Vacant			6	

120	Runku Devi	W/O-Narayan Rao At-Naraharipur	F	7	
121	Kundatiri Jyoti	W/O-K. Jibaratnam At-Naraharipur	F	8	
122	N. dharmarao	S/O-Krushnamurthy At-makhanapali	M	9	
123	Lukalapu Ramarao	S/O-Laxminarayan At-S. Laxmipur	M	10	
124	jakab sabar	S/O-Ghasi Sabar At-Kukuni	M	11	
125	Meela Baralaxmi	S/O-Dambadhar Nayak At-Gurandi	M	1	Gurandi
126	Bangaru Bharati	W/O-Mila Durjyodhan At-Gurandi	F	2	
127	Pramodh Kumar Jena	W/O-B. Santa rao At-Gurandi	F	3	
128	Duna sabitri	S/O-Khetramohan At-Gurandi	M	4	
129	Sagepali Mantu	W/O-Duna Taraka Rao At-Gurandi	F	5	
130	Minati Jena	S/O-Sagepali Sima At-Gurandi	M	6	
131	jakala babu rao	W/O-Tusarkant Jena At-Gurandi	F	7	
132	Uruti Banajakhi	S/O-jakala taudu At-Gurandi	M	8	
133	Parmanad samal	W/O-Uruti Krushan Rao At-Gurandi	F	9	
134	Pailu Gouri	S/O-Udhab Samal At-Gurandi	M	10	
135	Atapakla Ankati	W/O-pailu Ananda rao At-Gurandi	F	11	
136	Mamata Nayak	S/O-Atapakala Andu At-Gurandi	M	12	
137	susant Patro	W/O-Ramakanta nayak At-Gurandi	F	13	
138	Uma Majhi	S/O-Rukam majhi At-Gurandi	M	14	
139	Gariki Jogi	S/O-Gariki Ramadu At-Gurandi	M	15	
140	Deb Mali	W/O-Ankati Mali At-Adasing	F	1	Kantragada

141	Singipuram Shyamalata	W/O-Dhanunjaya At-Kantragada	F	2	
142	Regela Hemanchalam	S/O-Regela ramaya At-Kantragada	M	3	
143	Gorucheti Lalitama	S/O-G. rama rao At-Kantragada	M	4	
144	Kalyani Behera	W/O-Laxman Behera At-Kantragada	F	5	
145	Gorilu Rupa	S/O-G. Sinhachalam At-Aariba	M	6	
146	Sobhabati Paricha	W/O-Krushna Paricha At-Landahati	F	7	
147	Chelli Rebati	W/O-Chelli Sankar rao At-Aariba	F	8	
148	Mukund Khandual	S/O-Raghunath At-jakarbandha	M	9	
149	K. Krushnarjan rao	S/O-K. bishnumurthy At-Aariba	M	10	
150	Hadiani Palaka	W/O-Palaka Susri At-Jemadeipur	F	11	
151	Asini Sabar	W/O-Sudhir Sabar At-Markada	F	1	Katalkoitha
152	Chintada Mali	W/o-Rammurthy At-Sidhipalem	F	2	
153	Birisingi Somesu	S/O-Seetaram At-tulasipatro	M	3	
154	Tekalli Kanta	W/O-Punnaya At-Poduni	F	4	
155	G. Narsingh	S/O-Narayan At-mahadeipur	M	5	
156	Gedela Rabanama	W/O-Apparao At-D. banjiri	F	6	
157	Mallipuram Jaya	S/O-shyamghana At-Jajpur	M	7	
158	Dasarath Jena	S/O-Sinhadri Jena At-Jajpur	M	8	
159	Jhumuri Barik	W/O-Niranjan Barik At-Jajpur	F	9	
160	Judhistir das	S/O-Gajendra Das At-Jajpur	M	10	
161	Kumari Pradhan	W/O-Somnath Pradhan At-Katalkoitha	F	11	

162	Dhanalaxmi Misal	W/O-Ramachandra Misal At-Katalkoitha	F	12	
163	Bhabani Sankar Rath	S/O-Brundaban At-Katalkoitha	M	13	
164	Nilabati Bhukta	W/o-Satyanarayan At-B. Sitapur	F	1	Kerandi
165	Bhabani Parida	S/O-Ghasi Parida At-B. Sitapur	M	2	
166	Parseli Sabitri	W/O-Parselli Delli At-Kerandi	F	3	
167	Adla Nagamani	W/O-Adla Ananta At-Kerandi	F	4	
168	Gourang Pradhan	S/O-Bhimasen pradhan At-Kerandi	M	5	
169	Rela Aapalnarsama	W/O-Rela narayan At-Dalimbapur	F	6	
170	Dusmant Barad	S/O-Trinath barad At-Debiti	M	7	
171	Sonapuram Jadabati	W/O-Sudhakar rao At-Damunigaon	F	8	
172	Parseli Diliama	W/o-Paraseli Rabi At-Damunigaon	F	9	
173	Siripuram Srinivas	S/O-Siripuram sabraya At-Damunigaon	M	10	
174	Santosh Kumari Pani	S/O-rajesh pani At-Amara	M	11	
175	Kabiti Laxminarayan sabar	S/O-Kabiti Apalswami At-Jarland	M	1	Kharsanda
176	Vacant			2	
177	Sumitra pani	W/O-Rama Prasad Pani At-Kharsanda	F	3	
178	Vacant			4	
179	Misala Laxmi	W/O-Misala Bhaskar rao At-Kharsanda	F	5	
180	Kota Apalswami	S/O-Kota paraya At-Kharsanda	M	6	
181	Aamerti Rajani Kumari	S/O-Govind Rao At-Kharsanda	M	7	
182	Jalumuru Bijayalaxmi	W/O-Jalumuru Venket rao At-Kharsanda	F	8	
183	Mulu jayalaxmi	W/O-Muli Lokeswar Rao At-Kharsanda	F	9	

184	Jalamana jayama	S/O-Jalamana Surjyanarayan At-Kharsanda	M	10	
185	Jinamu Sabaraya	S/O-Jinamu Krushnamurthy At-Kharsanda	M	11	
186	rautu Kumari	W/O-Rautu Gobinda Rao At-Kharsanda	F	12	
187	Bomali Jayaram	S/o-Bomali Poludu At-Kharsanda	M	13	
188	Vacant			1	Labanyagada
189	B. Bijaya Kumar	S/O-B. Apalswami At-Binjigiri	M	2	
190	Vacant			3	
191	Bidisingi Kotesu	S/o-B. Jogarao At-K. Raitapur	M	4	
192	Reeta Rani raipatra	W/O-Susant Sabar At-S. raitapur	F	5	
193	Jamuna Pariga	W/O-Bhaskar Pariga At-Labanyagada	F	6	
194	Nadupuru Bhaskar	S/O-Nadupuru Ganapati At-Labanyagada	M	7	
195	Kanti Gouda	W/O-Bhikari Gouda At-Labanyagada	F	8	
196	Vacant			9	
197	Vacant			10	
198	Ghasi sabar	S/o-Purna Sabar At-Badakondagaon	M	11	
199	Sanapala Dhanalaxmi	W/O-dasarath Rao At-Machamara	F	1	Machamara
200	Taminana tirupati	S/O-Taminana Niladri At-Machamara	M	2	
201	Tuni Parida	W/O-jaganath Parida At-Rajapur	F	3	
202	Mandala Balaji	S/O-Krushnamurthy At-Rajapur	M	4	
203	Rasmita Pradhan	W/O-Niranjan At-Rajapur	F	5	
204	Madan Pradhan	S/O-Damodar Pradhan At-Rajapur	M	6	
205	Watikula Sabitri	W/O-Watikula Basudev At-Machamara	F	7	
206	Padmini Deo	W/O-Bijaya Kumar deo At-Machamara	F	8	

207	Tamarpalli durjyodhan	S/O-Tamarpali Simadri At-Machamara	M	9	
208	koleti Devi	W/o-K. Sabaraya At-Machamara	F	10	
209	Mirapeli Srinivas	S/o-Mirapeli rama rao At-Machamara	M	11	
210	Padmabati Sabar	S/O-Mohan sabar At-Buguda	M	1	Madhusudanpur
211	Tilotamma Bhuyan	W/O-Gorchand Bhuyan At-Buguda	F	2	
212	Basulu Ganna	W/O-Purendar ganna At-Batisiripur	F	3	
213	Polaki Rama rao	S/o-Polaki Adinarayan At-Batisiripur	M	4	
214	Landa Ismarama	W/O-Landa dileswar rao At-Batisiripur	F	5	
215	Sarsudhi Chinna Rao	S/O-S. Dandasi At-Singipur	M	6	
216	Umidicheti Chandrasekhar	S/O-Chinaya At-MN Pentha	F	7	
217	Singilu Alama	W/O-Singilu Rajuku At-rautapur	F	8	
218	Gudana Chandrama	W/O-Gudana venket rao At-Madhusudanpur	F	9	
219	Mohan Pradhan	S/O-Subas Pradhan At-Madhusudanpur	M	10	
220	Kari Bairahya Naidu	S/O-Kari laxman rao At-Totagumuda	M	11	
221	Jani Budhia	S/o-jani kantaru At-Totagumuda	M	12	
222	Nabin Sabar	S/O-Rama Sabar At-Gangabad	M	1	Rampa
223	Malati Sabar	W/O-Rajendra Sabar At-Deula	F	2	
224	Dilaleswar Senapati	W/O-Sanjib At-Lingipur	F	3	
225	Junas Sabar	S/O-Badasanya Sabar At-Ambajhari	M	4	
226	Selima Sabar	W/O-Jangam sabar At-Uruda	F	5	
227	G. Dilaleswar Rao	S/O-G. Tabitaya At-K. bharuda	M	6	

228	Srinu Sabar	S/O-Ramana Sabar At-S. Bharuda	M	7	
229	Jalumuru Purnima	W/O-Purusottam At-daspur	F	8	
230	Chandrama Samal	W/O-Damodar Samal At-Badahansa	F	9	
231	Madhab Gariki	S/O-Kamesu gariki At-Badahansa	M	10	
232	Gopal Sabar	S/O-Bada paindi Sabar At-Dangua Sahi	M	11	
233	Sebati Sabar	W/O-Ramaya Sabar At-Burujholi	F	12	
234	Saraswati Barik	W/O-Gangadhar Barik At-Jubarajpur	F	1	Saradhapur
235	Sabitri Nilapu	W/O-Sabara Nilapu At-saradhapur	F	2	
236	Chudamani Sahu	S/O-Ditikrushna Sahu At-Jubarajpur	M	3	
237	Sipana Sridevi	W/O-Sipana Loknath At-Kamadhenu	F	4	
238	Meenaketan Biswal	S/O-Mala Biswal At-SND Penta	M	5	
239	Santi Behera	W/O-Anand Behera At-Saradhapur	F	6	
240	Totadi damayanti	W/O-Chalapati At-Saradhapur	F	7	
241	Chelli Iswar rao	S/O-Chelli gangadhar At-Saradhapur	M	8	
242	K. Prema Kumari	W/O-Appa rao At-gajapati Nagar	F	9	
243	Chelli damodar Das naidu	S/O-Chelli Naidu At-Saradhapur	M	10	
244	Sri Basta Pal	S/o-Angad Pal At-SND Penta	M	11	
245	Sujata sabar	S/O-raja rao Sabar At-Chintapalli		1	Sobara
246	Janaki Bhuyan	W/O-Raibaria bhuyan At-Padmapur		2	
247	Purnachanda Sabar	S/O-Ghasi Sabar At-hatibadi		3	
248	Purnabasi jena	W/o-Kusa Jena At-Harischandrapur		4	

249	Anita dalai	W/O-Suri Narayan At-Sobara		5	
250	Sukuli Sabar	W/O-Saiba Sabar At-Sobara		6	
251	budu sabar	S/O-Balakrushna Sabar At-Andharijhola		7	
252	Padala dandasi	S/O-Padala chinadu At-Sobara		8	
253	Tuni Gouda	W/O-Krushna Gouda At-G. Talasing		9	
254	Nilapu Ramesh	S/O-Nilapu Ranga At-G. Talasing		10	
255	Jayalaxmi Sabar	W/O-Trinath Sabar At-S. Talasing		11	
256	Bongu Kumari	W/o: Bongu Raju, At: Tatipeti		1	Tatipeti
257	Bongu Padma	S/o: Bongu Teja Rao At: Tatipeti		2	
258	Tamada Kasama	W/o: Tamada Gopal Rao, At: Tatipeti		3	
259	Tamada Lachumama	W/o: Kesab Rao, At: Tatipeti		4	
260	Potanopali Rama Rao	W/o: P Dalaya, At: Tatipeti		5	
261	Vacant			6	
262	Kota Rani	W/o: Kota Sanjibi, At: Aadaba		7	
263	Potunuru Basudeba	W/o: P. Balakrushna, At: Aadaba		8	
264	Hrudayananda Rauta	W/o: Uttam Rauta, At: Aadaba		9	
265	Narmada Nayak	W/o: Sarat Nayak, At: Tatipeti		10	
266	Manoranjan Raulo	W/o: Pitaro Raulo, At: Gochhagaon		11	

Word members of Gumma

Sl No.	Name	Correspondence address	Sex	Ward member	Name of the Gram Panchayat
1	Duina Gamango	C/O-Buda At-Geera	M	1	Kujasing

2	Vacant			2	
3	Prasana Bhuyan	S/O-Sunkuna At-gangapur	M	3	
4	Sebati Sabar	W/O-nabin At-Mureising	F	4	
5	Malesu Sabar	W/O-janga At-balamunda	F	5	
6	jaganti Gamango	C/O-Aliya At-Adhei	F	6	
7	Gunju Badaraita	C/O-Jangadulu At-Kundeising	F	7	
8	Ambika Karjee	C/O-Jayadev At-Kujasing	F	8	
9	Madhusudan Dalai	S/O-Madan Mohan At-Nuagaon	M	9	
10	Saibi Sabar	C/O-Ajikiyel At-Angelada	F	10	
11	Nilakantha Karjee	S/O-Sadananda At-Jaganathpur	M	11	
12	Aaranta Raita	C/O-Asun At-Baijhal	M	1	Baijhal
13	Binabati Raita	C/O-Saiban At-janangur	F	2	
14	Jirimaya Raita	C/O-Purad At-Manduasing	M	3	
15	Priyantani Gamango	C/O-Iphiyam At-Badidi	F	4	
16	Daniyel Karjee	C/O-Tumaba At-Badidi	M	5	
17	Radhika Gamango	C/O-Jeebit At-Abada	F	6	
18	Subesh Bhuyan	C/O-Nibaru At-Banamunda	M	7	
19	Aseni Bhuyan	C/O-Ambi At-Sanamunising	F	8	
20	Kirtan Bhuyan	C/O-Biga At-Bebe	M	9	
21	Ripani Gamango	C/O-Jakub At-Padumsing	F	10	
22	Dujhiram Gamango	C/O-Laib At-Udasing	M	11	

23	Budi mandal	C/O-Gasin At-Kurudi	F	12	
24	Abimelak Bhuyan	C/O-Jusmiya At-Munising	M	1	Munising
25	Gasari naika	C/O-Gaja At-Munising	M	2	
26	Judimel Bhuyan	C/O-barid At-Jangal	M	3	
27	Subadani mandal	C/O-Surin At-Talajing	F	4	
28	Asun gamango	C/O-Tarba At-Upar Khilimunda	M	5	
29	Sirati Karjee	C/O-Anos At-Talakhilimunda	F	6	
30	Pujan Raita	C/O-Sarapedat At-barangsing	M	7	
31	Sanjunita Bhuyan	C/O-Nerij At-Barangsing	F	8	
32	Nimiya Bhuyan	C/O-Jias At-Upar Aabasing	F	9	
33	jibita Juara	C/O-Aapal At-Upar Aabasing	M	10	
34	Paul Mandal	C/O-Kala At-Tala Abasing	M	11	
35	Astar Mandal	C/O-Juel At-Barangsing	M	12	
36	Aliya mandal	C/O-Aliyajar At-Kintesing	F	13	
37	Ismeni raita	C/O-Abel At-S. Barangsing	F	14	
38	Usarani chiudhury	W/O-Khirod At-Gumma	F	1	Gumma
39	Santosh Kumar dandasena	S/O-Gobinda At-Gumma	M	2	
40	Geetanjali Bardhan	W/O-Sikim At-Gumma	F	3	
41	Rahul Sadangi	C/O-Duryodhan At-Gumma	M	4	
42	golapi Pal	W/O-Pyari Mohan At-Gumma	F	5	
43	Tiku pani	C/O-Rohel At-Gumma	M	6	

44	Jasmanti Bhuyan	C/O-Melkijed At-Sindising	F	7	
45	Mosek gamango	C/O-Sundam At-Kitumba		8	
46	Vacant			9	
47	Bhabana Sabar	C/O-Lakia At-Tangida		10	
48	daud Naika	C/O-Lau At-Luibi		11	
49	Siphaniya Sing	C/O-Hilol At-Krushna Chandrapur		12	
50	Payanti Bhuyan	C/O-Prahalad At-Antutarng		13	
51	Gopan gamango	C/O-Tanguru At-Kutam		14	
52	Pitamani Raita	C/O-Joseph At-Dantada		15	
53	Junesh gamango	C/O-Gunganu At-Baraba		1	Namangada
54	Sumila gamango	C/O-Aliya At-Surangi		2	
55	daniyel Bhuyan	C/O-Taraba At-Surangi		3	
56	Asmati Sabar	C/O-Aso At-Anjinda		4	
57	Vacant			5	
58	Dibyajyoti Limma	C/O-Sachin Kumar At-Namangada		6	
59	Susila Sabar	C/O-Ganapati At-Lalu Sahi		7	
60	Bhima Rauta	C/O-Durjya At-Anandpur		8	
61	Labin gamango	C/O-Kutan At-Nua Laxmipur		9	
62	Misal Kumari	C/O-Purusottam At-Titising		10	
63	Angarsing Somesu	C/O-Taradu At-Khetada		11	
64	Abriya gamango	C/O-Timan At-Sargyasing		1	Gaiba
65	Premika Bhuyan	C/O-Timan At-Buruda		2	

66	Vacant			3	
67	Nuadin kaunri	C/O-Sudarsan At-Gaiba		4	
68	Sudhakar Limma	C/O-Srikrushna At-Gaiba		5	
69	Swarnalata Limma	C/O-Rajat At-Gaiba		6	
70	Vacant			7	
71	Luli Bhuyan	C/O-Ismayel At-Jeda		8	
72	Ankana gamango	C/O-yangrum At-Badigaon		9	
73	Anumati Bhuyan	C/O-Thomas At-Tandarang		10	
74	Kamanna naika	C/O-Papur At-Kimbosing		11	
75	Paibi Naika	C/O-Makalistar At-Kimbosing		12	
76	Saila Bhuyan	C/O-Asok At-Badakalakote		1	BadaKalakote
77	Simiya Sabar	C/O-Genda At-Badakalakote		2	
78	Juani Gamango	C/O-Aamos At-Badakalakote		3	
79	Ratan Gamango	C/O-Rasi At-Sanakalakote		4	
80	Milita Mandal	C/O-Trinath At-Jangjangal		5	
81	Aajibal Gamango	C/O-Daud At-Julang		6	
82	Babita Bhuyan	C/O-Jujesta At-bangidising		7	
83	Asok raita	C/O-Daman At-Ragaijhol		8	
84	Nibedita Bhuyan	W/O-Saradeng At-tumkor	F	9	
85	Nikadim gamango	C/O-Dandasena At-Tumkor		10	
86	Minati Sabar	w/O-Jirubatil At-Sarubuda	F	11	
87	Susila Dalabehera	c/o-Asa At-Tamegarjang		1	Dumbada

88	Japan Gamango	C/O-Rajin At-Tamegarjang		2	
89	Sobha Gamango	C/O-Paul At-Dumbada		3	
90	Ganasu Gamango	C/O-Bangu At-Maranda		4	
91	Melita Dalabehera	C/O-Joseph At-Talasing		5	
92	Sarabil Karjee	C/O-Dipad At-Sindiring		6	
93	Birasani Raita	C/O-Silban At-Gadebagjarng		7	
94	Parin Sabar	C/O-Gopinath At-Udasing		8	
95	Aayani Karjee	C/O-Phudang At-Aamrangsing		9	
96	Nathniyel Raita	C/O-Mathew At-Kindori		10	
97	Ilari Dalabehera	C/O-Josiya At-Kindarul		11	
98	Anita Gamango	C/O-Aalpiaas At-Ragidi		1	Ragidi
99	Tuni Karjee	C/O-Jairas At-Ragidi		2	
100	Debananda Gamango	C/O-Buda At-Padusing		3	
101	Bijeta gamango	C/O-Ismant At-Engerada		4	
102	Sanjib Bhuyan	C/O-Daman At-Engerada		5	
103	Juspina Gamango	C/O-Pabitra At-Dangosing		6	
104	Isak gamango	C/O-Biga At-Pindaul		7	
105	Rebati Gamango	C/O-Alkias At-Tuburada		8	
106	Ijekiyel Gamango	C/O-Mania At-Kulapada		9	
107	Siphara Badaraita	C/O-Aabedan At-Madawal		10	
108	Jidiyel Badaraita	C/O-Gasin At-Madawal		11	

109	Mitara Sabar	C/O-Prabin At-Sandang		1	Bhubani
110	Sunemi Raita	C/O-Samuyel At-Tarigi		2	
111	Mega Gamango	C/O-Barjal At-Bhubani		3	
112	Pratima Raita	C/O-Anan At-Bhubani		4	
113	Anit Gamango	C/O-Buda At-Tuburuda		5	
114	Pujani Bhuyan	C/O-Tirna At-Ruguda		6	
115	Philip Raita	C/O-Suku At-Papada		7	
116	Sunita Gamango	C/O-Ayub At-Angada		8	
117	As raita	C/O-Sukuta At-Tidasing		9	
118	Mina Gamango	C/O-Asok At-Arbun		10	
119	Lok Gamango	C/O-Suku At-Chnguda		11	
120	Bayaj Karjee	C/O-Adanta At-Tarjsing		1	Serang
121	Tigani Bhuyan	C/O-Daipan At-Tarjsing		2	
122	Kuyu Gamango	C/O-Lamu At-Kumundia		3	
123	Sabulan chinchani	C/O-Bibhisan At-Serang		4	
124	Pranati Kumari Bardhan	C/O-Jeeban Ram At-Serang		5	
125	Sunemi Limma	C/O-Aksaya At-Serang		6	
126	Hejen Chinchani	C/O-Jemant At-Serang		7	
127	Vacant			8	
128	Vacant			9	
129	Sarojini Das	C/O-Muralidhar At-Serang		10	
130	Darsani Raita	C/O-Majesh At-Serang		11	

131	Priyalata Raita	C/o-Sanjib At-Barusing		1	Brusav
132	Malati raita	C/O-Jeeban At-Aariada		2	
133	Niban Bhuyan	C/O-Saman At-Brusavu		3	
134	Aloni raita	C/O-Suresh At-Almaida		4	
135	Paul dalabehera	C/O-Salaka At-Jurubudi		5	
136	Jayasini Raita	C/O-Jeetendra At-Titising		6	
137	Dumban Raita	C/O-Mujei At-Tempagiri		7	
138	Dini Naika	C/O-Jisin At-Tempagiri		8	
139	Irsung Raita	C/O-Mantia At-Talasing		9	
140	malati Gamango	C/O-Aapal At-Alaida		10	
141	Bijaya Raita	C/O-Saiban At-Alaida		11	
142	Abigal Raita	C/O-Alya At-Gopakrushnapur		1	Parida
143	Chakradhar nayak	At-Simadri At-parida		2	
144	Gutan Bhuyan	At-masuru At-janiguda		3	
145	Khudama Pani	C/O-Relli At-parida		4	
146	Penima Raita	C/O-Jirad At-Ludurguda		5	
147	Sania gamango	C/O-Sukala At-Badaguda		6	
148	Vacant			7	
149	masa Bhuyan	C/O-Dubaital At-badaguda		8	
150	Meri Bhuyan	C/O-Kamanu At-Bhaleri		9	
151	Rajen Gamango	C/O-Buda At-Saranda		10	

152	Sukumari Raita	C/O-Jasin At-Loba		11	
153	Jyoti sabar	C/O-Pradeep At-Aadanguda		1	Jhami
154	Hari Sabar	C/O-Chaitanya At-rasikrajpur		2	
155	Padma Limaka	C/O-babula At-Paricha		3	
156	Rogala mangama	C/O-Krushnamurthy At-Paricha		4	
157	Vacant			5	
158	Abotyla Laxmi Narayan	C/O-Nilakantha At-Jhami		6	
159	Jami Prabhakar Rao	C/O-Aaparao At-Jhami		7	
160	kamrapu Buchiamma	C/O-Kamrapu taudu At-Jhami		8	
161	Danana sankar Rao	C/O-Chandra sekhar At-Jhami		9	
162	Misala narjama	C/O-jagu At-Jhami		10	
163	Aab Salam Sabar	C/O-Parsu At-Pulikota		11	
164	ganda kanta Rao	C/O-Taudu At-Parsurampur		12	
165	Ajanya sabar	C/O-Labara At-Anubudi		1	Jeeba
166	Aariki jayama	C/O-P. Gairesu At-Anukundaguda		2	
167	Subarna Sabar	C/O-Sri Ramulu At-Anukundaguda		3	
168	Vacant			4	
169	Anketi Sabar	C/O-Ajiya At-Jeeba		5	
170	nilapu mangal	C/O-Nilapu Jaganath At-Jeeba		6	
171	Pramilarani Pradhan	C/O-Budha Mohan At-Jeeba		7	
172	Pandala Chinna Rao	C/o-Pandala Jeebaratnam At-Padmapur		8	
173	Tunugu Aapalama	C/P-Talugu chinna Rao At-Padmapur		9	

174	Laxman Pradhan	C/O-jagili At-Padmapur		10	
175	Patangi Dandasi	C/O-Patangi Aapanna At-Jogipadu		11	
176	Nalana Jagadiswari	C/O-Krishna Rao At-Jogipadu		12	
177	Sara Bhuyan	C/O-Gaja At-UparUkhura		1	Ukhura
178	Sunemi Gamango	C/O-Asaya At-Talaukhura		2	
179	Tisma Bhuyan	C/O-Bidara At-Anukumba		3	
180	Santaki Gamango	C/O-Philiman At-Munjuli		4	
181	Jakhya Bhuyan	C/O-Ganjeme At-Sukei		5	
182	Alamati Raita	C/O-Simiya At-Redhal		6	
183	Philiman Mandal	C/O-Arsang At-laturgud		7	
184	Amita raita	C/O-Anos At-Labar		8	
185	Juel Bhuyan	C/o-Sumbra At-Rangada		9	
186	Aarati Badaraita	C/O-Sam San At-Sartal		10	
187	Malesu Bhuyan	C/O-Amada At-Uparsari		11	
188	Rahel Mandal	C/O-Pradeep At-talasari		12	
189	Abiya Gamango	C/O-Patudu At-Maliara		13	
190	Sisera Naika	C/O-Aneswar At-Minjiri		14	
191	Pasan Bhuyan	C/O-Chaitanya At-Minjiri		15	
192	Dermadi Dora	C/O-Panaru At-Arangul		1	Tumula
193	Babi Gamango	C/O-Susant At-Talaul		2	
194	Pratap raika	C/O-Aara At-tumul		3	

195	Bhagyabati Sabar	C/O-Apolo At-Tumul		4	
196	Daiba sabar	C/O-Main At-Ragidi		5	
197	Arangi mandal	C/O-Jikhariya At-Pandurung		6	
198	Anath Karjee	C/O-Kinglut At-pandurung		7	
199	Ani Bhuyan	C/O-Titas At-Bureising		8	
200	Philip Raita	C/O-Summa At-maniba		9	
201	Sebani Raita	C/O-Kumma At-Jadasingh		10	
202	Anasu Sabar	C/O-Niban At-rungrunguba		11	
203	Joseph mandal	C/o-Arsung At-Tarava		1	Tarava
204	Jidi bhuyan	C/o-Laki At-Tarava		2	
205	janaki gamango	C/O-Simiya At-Tarava Colony		3	
206	Jayakim raita	C/O-Jebedi At-Tankumar		4	
207	Ayub Raita	C/O-Karjan At-Patmul		5	
208	Puspanjali pani	C/O-jopam At-Asrayagada		6	
209	Sital Ranjan limma	C/O-Isayel At-Asrayagada		7	
210	Suren Jyoshna Raul	C/O-Bahumulya At-Asrayagada		8	
211	Gusin Gamango	C/O-Dela At-Asrayagada		9	
212	Abila Gamango	C/O-Inas At-Buruding		10	
213	Daniyel Gamango	C/O-Aasin At-Linga		11	
214	Uriyani nayak	C/O-Siphaniya At-Samgaita		12	
215	Mariyam mandal	C/O-Douda At-Gantara		1	Tarangada

216	Ismayel Gamango	C/O-Aliya At-Kholabad		2	
217	Prqabasi Luara	C/O-Aasaya At-Badabada		3	
218	Minakshi Singh	C/O-Bhikari At-Andarsing		4	
219	Douda Mandal	C/O-Balima At-Pankuda		5	
220	Nabita sabar	C/O-Guduma At-parsamba		6	
221	Atin Raita	C/O-Raika At-Rangaising		7	
222	Jebeti Raita	C/O-Jakub At-Tahajang		8	
223	Moses Gamango	C/O-Hungu At-Kanda Parsamba		9	
224	Nilapu Bhoki	C/O-Debendra At-Kurlanda		10	
225	Sasmita Bisoi	C/O-Gopinath At-Jilidipadu		11	
226	P. Rabhnama	C/O-P. Sankar At-Tarangada		12	
227	Malabu Tataya	C/O-Krishna At-Tarangada		13	
228	Jengeka Gamango	C/O-Bayaga At-Bantilada		1	Ajayagada
229	Pilika Karjee	C/O-Saiti At-Kantisahi		2	
230	Dabina Bhuyan	C/O-Sua At-Luara		3	
231	Mariyam raita	C/O-Nabina At-Rudhei		4	
232	Linku Bhuyan	C/O-Babulu At-Dalimba		5	
233	damayanti Sabar	C/O-Kartik At-Barusing		6	
234	Puniya Bhuyan	C/O-Suku At-Jangatar		7	
235	Debi Badanayak	C/O-Udit At-Ajayagada		8	
236	Vacant			9	

237	Aaimani bhuyan	C/O-Bikas At-Tipising		10	
238	Isra gamango	C/O-Kadiya At-Tipising		11	

Word members of Nuagada

Sl No.	Name	Correspondence address	Sex	Ward member	Name of the Gram Panchayat
1	Vacant			1	Nuagada
2	Sunita dalai	W/O-Shyamaghana dalai At/po-Nuagada	F	2	
3	Prakasini Pani	W/O-Manohar pani At/po-Nuagada	F	3	
4	Minakshi Arisalya	W/O-Sarbajiban Arisalya At/po-Nuagada	F	4	
5	Armiyel Chandra Adla	S/O-Pramod Chandra Adla At/po-Nuagada	M	5	
6	Kendu Sabar	S/O-Jambela Sabar At/po-Nuagada	M	6	
7	Ismani Raita	W/O-Mitu Raita At/po-Nuagada	F	7	
8	Mikhayel gamango	S/O-Daman Bhuyan At/po-Nuagada	M	8	
9	Pranita Pani	W/O-Jonathan pani At-Bhramarpur Po-Nuagada	F	9	
10	Malati pal	W/O-Raphael Pal At-Bhramarpur Po-Nuagada	F	10	
11	Aasini Mandal	W/O-Jikhariya Mandal At-K. rogeising Po-Nuagada	F	11	
12	Alasa Bira	W/O-Prasana Bira At-Buripadar PoAnuguru	F	1	Sundardang
13	Unati Dalabehera	W/O-Suniyel dalabehera At-Buripadar Po-Anuguru	F	2	
14	Bijaya gamango	S/O-Joseph gamango At-Buripadar Po-Anuguru	M	3	
15	vacant			4	

16	vacant			5	
17	vacant			6	
18	vacant			7	
19	Nahasan raita	S/O-Siman Raita At-Sundardang Po-Sambalpur	M	8	
20	Kilian raita	S/O-lamba Raita At-Sundardang Po-Sambalpur	M	9	
21	Rajani Raita	S/O-Daniyel Raita At-Sundardang Po-Sambalpur	M	10	
22	vacant			11	
23	Alisabeth Raita	W/O-Damba Raita At-panaspadarPo-parimal	F	1	parimal
24	Raibari Gouda	W/O-Manik Gouda At/Po-Parimal	F	2	
25	Manata dalabehera	W/O-Tumba dalabehera At/Po-parimal	F	3	
26	Bikram Surjya	S/O-Benjamin Surjya At/Po-parimal	M	4	
27	Tara Beherdalai	W/O-Sudarsan Beherdalai At-n. bardang Po-Parimal	F	5	
28	Tautia dandasena	S/O-natabar dandasena At-Nadiapada Po-Parimal	M	6	
29	namita mandal	W/O-Minasi mandal At-Saralapadar Po-Parimal	F	7	
30	Daud Bhuyan	S/O-Kumar Bhuyan At-Libriguda Po-parimal	M	8	
31	Prasadini raita	W/O-Sanjay raita At-Libriguda Po-parimal	F	9	
32	Joseph Gamango	S/O-Rupa gamango At-Lothar Po-parimal	M	10	
33	Sumati Kata	W/O-Jonesh Kata At-hatigadaPo-parimal	F	11	

34	Birasuna raita	S/O-Jeti raita At-p. Antarada Po-Nuagada	M	1	P. antarada
35	kuri Nayak	S/O-Abhimanyu Nayak At-Alesing Po-Keredang	M	2	
36	Darsana raita	S/O-Buluka raita At-Manikpur Po-Keredang	M	3	
37	Sujata Beherdalai	W/O-Gobinda Beherdalai At-Gobindapur Po-Nuagada	F	4	
38	Suki Raika	W/O-Jakub raika At-p. Antarada Po-Nuagada	F	5	
39	janas mandal	S/O-Surjya Mandal At-p. Antarada Po-Nuagada	M	6	
40	Bani Mandal	W/O-Premanada mandal At-Paleri Po-Nuagada	F	7	
41	Shyamsen Bhuyan	S/O-Bidi Bhuan At-Luhasing po-Keredang	M	8	
42	Aarati raita	S/O-karaniyel Raita At-Rubidising Po-Keredang	M	9	
43	Labin raita	S/O-dabi raitaAt- Wakarsing Po-Keredang	M	10	
44	Subani raita	W/O-Pitabasa Raita At-Guar Po-Nuagada	F	11	
45	Suku mandal	S/O-Galasa mandal At-Paradul Po-Khajuripada	M	12	
46	Reeta majhi	W/O-joseph majhi At-Jargidua Po-Anuguru	F	1	Kirama
47	Premi Gamango	W/O-Bolya Gamango At-Nidhigudi po-Anuguru	F	2	
48	vacant			3	

49	Rima majhi	S/O-Anand Majhi At-Dulipankal {p-Anuguru	M	4	
50	Rajani dalabehera	W/O-Binaya Gamango At-Bimanpur Po-Anuguru	F	5	
51	jakhya gamango	S/O-ganga gamango At-Pattangipadar Po-Anuguru		6	
52	Jayamani mallik	W/O-Ismayili mallik At-Jamuguda Po-Anuguru	F	7	
53	Chaitanya Gamango	S/O-Suna gamango At-Teledung Po-Anuguru	M	8	
54	Rasmi Bira	W/O-Benit Bira At-rajpur Po-Anuguru	F	9	
55	Basumati gamango	W/O-Binaya Gamango At-Kirama Po-Anuguru	F	10	
56	Ratna Raika	S/O-Karna raika At-Kirama po-Anuguru	M	11	
57	Meri Lohara	W/O-Mangala Lohara At/Po-Atarsing	F	1	Atarsing
58	Sunanti raika	W/O-Birakishore raika At/Po-Atarsing	F	2	
59	Sarabu raika	S/O-Pala Raika At-Tala Atarsing Po-Atarsing	M	3	
60	Masani Mandal	W/O-Sudhir Mandal At-kere Po-Atarsing	F	4	
61	Gagana raita	S/O-Suka raita At-Gambhari sahi Po-Atarsing	M	5	
62	Premika Raita	W/O-Kirtan raita At-Liyab Po-Atarsing	F	6	

63	Surendra raita	S/O-Mangala Raita At-Liyab Po-Atarsing	M	7	
64	Sabita raita	W/O-Kjakub raita At-kankarada Po-Atarsing	F	8	
65	Hemant saya	S/O-Titas saya At-Ghodakana Po-Atarsing	M	9	
66	rajamani mandal	W/O-Gangadhar Mandal At-Ringising Po-Atarsing	F	10	
67	Johan badaraita	S/O-Kentela badaraita At-Sabalada Po-Atarsing	M	11	
68	Nira Lima	W/O-Jyotiraj Lima At-Anupur Po-Anuguru	F	1	Anuguru
69	Vacant			2	
70	Juria karjee	S/O-raghunath Karjee At-tatarang Po-Anuguru	M	3	
71	Sahadev Bisoi	S/O-Kandha Bisoi At-lating Po-Anuguru	M	4	
72	parbati gamango	W/O-Abraham gamango At-Tilikar Po-Anuguru	F	5	
73	Sayadrak Majhi	S/O-palichimajhi At-Tandarang Po-Anuguru	M	6	
74	Astar raita	W/O-Mathew raita At-Kaphilpadar Po-Anuguru	F	7	
75	Abhimanyu mandal	W/O-Abraham mandal At-Naudipadar Po-Anuguru	F	8	
76	manita Majhi	W/O-bandhu Majhi At-jamusahi Po-Anuguru	F	9	
77	Rajalaxmi Lima	W/O-Junesh lima At-partipangi Po-Anuguru	F	10	

78	Pitar Bhuyan	S/O-raibaria bhuyan At-Uama Po-Anuguru	M	11	
79	Anna Badaraita	W/O-khrista Badaraita At-Dhuprigudi Po-parimal	F	1	Udayapur
80	Sulam dalabehera	S/O-tembu dalabehera At-Kujapanka Po-parimal	M	2	
81	Raiba Gamango	S/O-Gaje gamango At-nagidi Po-parimal	M	3	
82	Kuni Bindhani	W/O-Ramesh Bindhani At-kodeda Po-parimal	F	4	
83	Bibhisan Mandal	S/O-Anka Mandal At-mandidi Po-parimal	M	5	
84	Sebika Mandal	W/O-Philip mandal At-mandidi Po-parimal	F	6	
85	Bimala Pradhani	W/O-Pancha Pradhani At-Kakatabandha Po-parimal	F	7	
86	Chandra Raita	S/O-Surjya raita At-Udayaguda Po-parimal	M	8	
87	Mallika Raita	W/O-Suranjan raita At-Udayaguda Po-parimal	F	9	
88	janemi Raita	W/O-Asi raita At-Udayapur Po-parimal	F	10	
89	Ramakant Lima	S/O-kumuti Lima At-Udayapur Po-parimal	M	11	
90	Suna Raita	W/O-janthan raita At-K. baradang Po-Tabarada	F	1	Tabarada
91	Namita Raita	W/O-Hebal raita At-Ketungapada Pogoli	F	2	

92	Abal Karjee	S/O-Ali Karjee At/Po-Goli	M	3	
93	kaleb raita	S/O-Janathan Raita At/Po-Tabarada	M	4	
94	Jayanti Raita	W/O-Amiyel Raita At/Po-Tabarada	F	5	
95	Nithani Pradhan	S/O-Daniyel Pradhan At/Po-Tabarada	M	6	
96	dana dalabehera	S/O-Babana dalabehera At-tarabang Po-Tabarada	M	7	
97	Gyananjali Lima	W/O-Shyamabar lima At-Nualenge Po-Tabarada	F	8	
98	Abani Raita	W/O-Mojesh raita At-Lenge Po-Tabarada	F	9	
99	Jinami Mandal	W/O-Narendra mandal At-Kindosing Po-Tabarada	F	10	
100	Lilabati Raita	W/O-Lakiram raita At-ketung Po-Tabarada	F	11	
101	Sema dalabehera	S/O-Arsib dalabehera At-Palapur Po-keredang	M	1	Keredang
102	Sasmita Pujari	W/O-Mohan Pujari At-Palapur Po-keredang	F	2	
103	Abid Mandal	S/O-Arjuna Mandal At-Rangamunda Po-keredang	M	3	
104	Ilamani sabar	W/O-Suratha sabar At-Teremenda Po-Keredang	F	4	
105	Karunakar Sabar	S/O-Buda Sabar At-tabarputa Po-keredang	M	5	
106	Laxmi dalai	W/O-Krushna Dalai At-kamalapur Po-keredang	F	6	

107	Mikhayel Mandal	S/O-Murali mandal At-Bailapadar Po-keredang	M	7	
108	Ragaili Mandal	S/o-Ghasi Mandal At-Satara Po-keredang	M	8	
109	Tunu Beherdalai	W/O-Anang Beherdalai At/Po-keredang	F	9	
110	Prafulla Ch Paik	S/O-Binid paik At/Po-keredang	M	10	
111	Amita karad	W/O-Surit Karad At/Po-keredang	F	11	
112	vacant			1	Khajuripada
113	Ambika Mandal	W/O-Pirat mandal At-Anusahi Po-Khajuripada	F	2	
114	gangu Mandal	S/O-Ghana mandal At-rajaambo Po-Khajuripada	M	3	
115	laxman Mandal	S/O-gaitan Mandal At-Sargi sahi Po-Khajuripada	M	4	
116	vacant			5	
117	Simadri Pradhani	S/O-Brundaban pradhani At/Po-Khajuripada	M	6	
118	Salyarathi Pradhani	S/O-Srihari Pradhani At/Po-Khajuripada	M	7	
119	Gourikumari Devi	W/O-Krushna Chandra At-Chanapada Po-Khajuripada	F	8	
120	Surendra Mandal	S/O-mangala Mandal At-Dogharia Po-Khajuripada	M	9	
121	Nandini dalai	W/O-Ganga Dalai At-Dogharia Po-Khajuripada	F	10	
122	Phinuel Raita	S/O-Dinabandhu Raita At-Murising Po-jhalarsing	M	11	

123	Chandrama Karjee	W/O-Bhagirathi Karjee At-Sinjaba po-jhalarsing	F	12	
124	Basmati Raita	W/O-Dilip raita At-Rumbayel Po-K. Jhalarsing	F	1	Jhalarsing
125	Bhika Raita	S/O-Jatinga Raita At-Rumbayel Po-K. Jhalarsing	M	2	
126	Sajani Raita	W/O-Buthi Raita At-Jhagadi Po-K. Jhalarsing	F	3	
127	Kailash badaraita	S/O-Pasan Badaraita At-Guruduba Po-K. Jhalarsing	M	4	
128	Rajuni Mandal	W/O-Gaitan Mandal At-Budupada Po-K. Jhalarsing	F	5	
129	Susobhita Misal	W/O-Prasant Misal At/Po-K. Jhalarsing	F	6	
130	Saharjya pani	S/O-Kandura Pani At/Po-K. Jhalarsing	M	7	
131	Aamandini Pani	W/O-Manasi pani At/Po-K. Jhalarsing	F	8	
132	Nirjharini ganta	W/O-Biswas ganta At/Po-K. Jhalarsing	F	9	
133	Susajit Ganta	S/O-Atal Ganta At/Po-K. Jhalarsing	M	10	
134	Bijaya Kumar Guru	S/O-Soura Guru At/Po-K. Jhalarsing	M	11	
135	Sanjukta pradhan	W/O-Susant Kumar Pradhan At-Tangili Po-Betarsing	F	1	Tangili
136	Siba Mandal	S/O-Banamali mandal At-Tangili Po-Betarsing	M	2	
137	Ambika Raita	W/O-Ashok raita At-Tangili Po-Betarsing	F	3	

138	Rajendra Dandasena	S/O-Sarathi dandasena At-Kurum Po-Betarsing	M	4	
139	Minakhi Mandal	W/O-Manoj Kumar mandal At-Bahadapada Po-Betarsing	F	5	
140	Ramesh ch raita	S/O-Sanku Raita At-Alarsing Po-Betarsing	M	6	
141	Mina kumari Lima	W/O-Sarat Chandra Lima At-Podaguma Po-Betarsing	F	7	
142	Bhagabati raita	W/O-Naresh Raita At-Majhi Sahi Po-Betarsing	F	8	
143	sarathi Mandal	S/O-Ramesh Mandal At-Bagasing sahi Po-Betarsing	M	9	
144	Padmabati raita	W/O-Pitambar raita At-Bagasing sahi Po-Betarsing	F	10	
145	Bankeswar Raita	S/O-Raghunath Raita At-Laphalang Po-Betarsing	M	11	
146	Tamani Badaraita	W/O-Adag badaraita At-Gudul Po-Badapada	F	1	Titising
147	Lachana raita	W/O-Ragad Raita At-Rumudul Po-Badapada	F	2	
148	Serasengi Mandal	W/O-Josiya Mandal At-Baroi Po-Badapada	F	3	
149	Titas Mandal	S/O-Buda mandal At-Korada Po-Badapada	M	4	
150	Sasmita Badaraita	W/O-Prasant Badaraita At-Bariwal Po-Badapada	F	5	
151	Phula Raita	S/O-Chaitanya Raita At-Jangal Po-Badapada	M	6	

152	Binami Mandal	W/O-Anuk Mandal At-Rajbul Po-Badapada	F	7	
153	Amos Karjee	S/O-Suku Karjee At-Kindor Po-Badapada	M	8	
154	Amita Mandal	W/O-Bhimasen Mandal At-Titising Po-Badapada	F	9	
155	Sarangadhar Badaraita	S/O-Gourang badaraita At-Titising Po-Badapada	M	10	
156	Sinami Raita	W/O-Basan raita At-Surangi Po-Badapada	F	11	
157	Jatamani raita	W/O-Bhimasen Raita At-tuman Po-Puturpada	F	1	Puturupada
158	Sumitra Mandal	W/O-Sujan Mandal At-Burusing Po-Puturpada	F	2	
159	Manik Pradhan	S/O-damburudhar Pradhan At-Tarava Po-Puturpada	M	3	
160	Gouri Raita	W/O-Hemas Raita At-Aradi Po-Puturpada	F	4	
161	Biswanath Nayak	S/O-Sadananda Nayak At-Wara Po-Puturpada	M	5	
162	brundabati Pradhan	W/O-Manashyam Pradhan At-Tubursing Po-Puturpada	F	6	
163	Siman gamango	S/O-Pitar gamango At-Tubursing Po-Puturpada	M	7	
164	geeta Raita	W/O-trinath raita At-Luhaba Po-Puturpada	F	8	

165	Madan Raita	S/O-Bhimasen raita At-Paraji Po-Puturpada	M	9	
166	Seeta Dalabehera	w/O-Prakash dalabehera At-K. Nuasahi Po-Puturpada	F	10	
167	Ajay Mandal	S/O-Bhimasen Mandal At/Po-Puturpada	M	11	
168	vacant			1	Badapada
169	vacant			2	
170	Rina Nayak	W/O-Gopinath Nayak At/Po-badapada	F	3	
171	manonita Mandal	W/O-Santosh Mandal At/Po-Badapada	F	4	
172	Jesta Raita	S/O-Gagana Raita At/Po-Badapada	M	5	
173	Rajeswari Anand	W/O-Prasant Anand At/Po-Badapada	F	6	
174	Manuel Chinchani	S/O-Giyarsen Chinchani At/Po-Badapada	M	7	
175	Ruparani Pani	W/O-Anrayel Pani At/Po-Badapada	F	8	
176	Padmini Nayak	W/O-Asok Kumar nayak At/Po-Badapada	F	9	
177	Sanjib Bebarta	S/O-Israyel Bebarta At/Po-Badapada	M	10	
178	Ambaraj Singh	S/O-Niran Singh At/Po-Badapada	M	11	
179	Basumati Bhuyan	W/o-Dibakar Bhuyan At-Andarsing Po-Betarsing	F	1	Betarsing
180	tualsi Pradhan	W/O-Binod Chandra Pradhan At-Andarsing Po-Betarsing	F	2	
181	Sarathi Badaraita	S/O-Aasin Badaraita At-K. subalada Po-Betarsing	M	3	

182	Rina Badaraita	W/O-Sarat Badaraita At-Khilang Po-Betarsing	F	4	
183	Geeta gamango	W/O-Narendra Gamango At-Khilang Po-Betarsing	F	5	
184	Sasmita raita	W/O-Sudam raita At-Marlaba Po-Betarsing	F	6	
185	Lima Jani	S/O-Padmanav jani At/Po-Betarsing	M	7	
186	Pramila raita	W/O-trinath raita At/Po-Betarsing	F	8	
187	Prasana Beherdalai	S/O-dandasi Beherdalai At/Po-Betarsing	M	9	
188	Jamuna dalabehera	W/O-Thakur Karjee At-Mahulpada Po-Betarsing	F	10	
189	Raghunath raita	S/O-Chaitanya Raita At-Mahulpada Po-Betarsing	M	11	
190	Kainta Nayak	W/O-Bipra Nayak At-Khamari sahi Po-Nuagada	F	1	Luhangar
191	Tabita mandal	W/O-Rajesh Mandal At-Kijang Po-Nuagada	F	2	
192	Nitas badaraita	S/O-Israel Badaraita At-Bagari Po-Nuagada	M	3	
193	Jamuna dalabehera	W/O-Abhimayel dalabehera At-Luhangar Po-Nuagada	F	4	
194	Abiyam Raita	S/O-Saiban Raita At-Rebidi Po-Nuagada	M	5	
195	Archana raita	W/O-Asiya raita At-Rebidi Po-Nuagada	F	6	

196	Aliyajar Badaraita	S/O-Sambaru badaraita At-Tunderi Po-Nuagada	M	7	
197	Sarita raita	W/O-Jisiyam Badaraita At-Souri Po-Nuagada	F	8	
198	Bhima mandal	S/O-Saka Mandal At-Pelar Po-Nuagada	M	9	
199	Magani araita	W/O-Ripan Raita At-Kumajang Po-Nuagada	F	10	
200	Inath raita	S/O-Suka raita At-Luhasing Po-Nuagada	M	11	
201	Manita Raita	W/O-Nihimiya Raita At-Litiguda Po-Sambalpur	F	1	Sambalpur
202	vacant			2	
203	Dandapani Paik	S/O-Renki Paik At/Po-Sambalpur	M	3	
204	Reeta Raita	W/O-Sadananda raita At-Sikabadi Po-Sambalpur	F	4	
205	Sanya sabar	S/O-Bhuyan Sabar At-N. Jhalarsing Po-Sambalpur	M	5	
206	Lalita Badaraita	W/O-Parsuram badaraita At-Pudula Sahi Po-Sambalpur	F	6	
207	Mrutyunjaya Paricha	S/O-Budhibala Paricha At-N. Jhalarsing Po-Sambalpur	M	7	
208	Susant patro	S/O-Bipin patro At-N. Jhalarsing Po-Sambalpur	M	8	
209	Jahan Gamango	S/O-janka Gamango At-N. Rogeising Po-Sambalpur	M	9	

210	Aamodini Mandal	W/O-Anasim mandal At-N. Rogeising Po-Sambalpur	F	10	
211	Sahadev paik	S/O-Mohan paik At-Guruda Po-Sambalpur	M	11	
212	Girijani raita	W/O-Jemba raita At-Puspanga Po-Sambalpur	F	12	
213	Hari raita	S/O-Dalim raita At-Puspang Po-Sambalpur	M	13	
214	Abadini Raita	W/O-Juram Raita At-Burduguda Po-Sambalpur	F	14	

Word members of Rayagada

Sl No.	Name	Correspondence address	Sex	Ward member	Name of the Gram Panchayat
1	Kaleb Karjee	S/O-Lakia Karjee Village-Tudumulu	M	1	Karadasing
2	Sumitra Sabar	W/O-Kusan Sabar Village-Burjee	F	2	
3	Sankar Sabar	S/O-Dandasi sabar	M	3	
4	lalita Bhuyan	W/O-Laxmikant Bhuyan Village-Padmapur	F	4	
5	vacant			5	
6	Prafulla Ku raita	S/O-Chakrapani Raita Village-Sarada	M	6	
7	Rama Gopalgotra	S/O-Jugala Kisore Gopalgotra Village-Krushnapur	M	7	
8	Pratap Dalai	S/O-Dhanu dalai Village-Dalimbapur	M	8	
9	Biswasini Raula	W/O-Pradip Ku Raula Village-Burudang	M	9	
10	Umasankar nayak	S/O-Brundaban Nayak	M	10	
11	vacant			11	
12	vacant			12	

13	Jaganti Gamango	W/O-Nirbachan Gamango Village-Jinapur	F	1	Kumulasing
14	Isak Bhuyan	S/O-Kamra Bhuyan Village-Kanchimunda	M	2	
15	Premika gamango	W/O-Johan Gamango Village-Tinkada	F	3	
16	Mangada Sabar	S/O-Paikuma Sabar Village-Abasing	M	4	
17	Runu Gouda	W/O-Jugal Gouda Village-Kumulasing	F	5	
18	Amit Kumar Adla			6	
19	Sulaxani Jenna	S/O-Bijit Kumar Adla village-Kumulasing	M	7	
20	Dumi Raita	W/O-Kartik Raita Village-Anlabar	F	8	
21	Dainda Sabar	S/O-Kutan Sabar village-Cheru Sahi	M	9	
22	Namita Nayak	W/O-Mohan Nayak village-Muhan	F	10	
23	Kamna Nayak	S/O-Mohan Nayak Village-Hatibadi	M	11	
24	Radhika Bhuyan	W/O-Jatra Bhuyan Village-Alasar	F	1	Kerandi
25	Pramila Sabar	W/O-Kadal Sabar Village-Alasar	F	2	
26	Belrasan Bhuyan	S/O-Nityanada Village-Lakida	M	3	
27	Pramila Sabar	W/O-Dema Sabar Village-Kerandi	F	4	
28	Lasika Bhuyan	S/O-Bharat Bhuyan Village-Bada Antarsing	M	5	
29	Kanchan Bhuyan	W/O-Bhaskar Bhuyan Village-Chanagaon	F	6	
30	Chandrasekhar Sabar	S/O-Mirtinga Sabar Village-Jakara	M	7	
31	Santama Sabar	W/O-Nayak Sabar Village-Waya	F	8	
32	Laxman Sabar	S/O-Majhia Sabar Village- Y Engarsing	M	9	
33	Lebati Sabar	W/O-badu Sabar Village-Y Engarsing	F	10	

34	Tulasi Karjee	D/O-Jhampara karjee Village-Baunsagaon	F	11	
35	Saroja Bhuyan	W/O-Kamraju Gamango Village-Tarmalsing	F	1	Ameda
36	Sukadeva raika	S/O-Punia raiak Village-Tarmalsing	M	2	
37	Hemamalini Beherdalai	W/O-Sanjib Kumar Raita Village-Raiguma	F	3	
38	Manoj Kumar Raita	S/O-Madhab raita Village-Gayalajuba	M	4	
39	Sukumari pani	W/O-Samasan Pani Village-gayakjuba(Harijan sahi)	F	5	
40	Karnarathi Beherdalai	S/O-Akadasi Beherdalai Village-Ameda	M	6	
41	Meri raita	W/O-Sudaya Kumar Raita Village-Kintesahi	F	7	
42	Mahendra Gamango	S/O-Sankar gamango Village-Kintesahi(Chanchada Sahi)	M	8	
43	Surekha Gamango	S/O-Abhiram Gamango Village-Alajal	M	9	
44	Chandra Badaraita	S/O-sangram Badaraita Village-Alajal	M	10	
45	Subasini Badaraita	W/O-Chaitanya badaraita Village-Patilida	F	11	
46	vacant			1	Engarsing
47	vacant			2	
48	vacant			3	
49	vacant			4	
50	vacant			5	
51	Sarita Bhuyan	W/O-Raghunath bhuyan Village-Sanasoda	F	6	
52	Sridhar Behera	S/O-Sita Behera Village-Satam	M	7	
53	Kousalya Bhuyan	W/O-Patra Bhuyan Village-Badasada	F	8	
54	Sarat Mandal	S/O-Sekati mandal Village-Badasada	M	9	
55	Phulamati Bhuyan	C/O-Ramachandra Bhuyan Village-Badasada	F	10	
56	Sukadev NayakNarmada Bhuyan	S/O-Dandapani Bhuyan Village-Engarsing	M	11	

57	Khirod Bhuyan	S/O-Sana Ram Bhuyan Village-Engarsing	M	12	
58	Anita Badaraita	S/O-Krushna Badaraita Village-Raising		1	Koinpur
59	Krupasindhu Sabar	S/O-Gorachand Sabar Village-Amarsing		2	
60	vacant			3	
61	Subas Chandra Bhuyan	S/O-Lima Bhuyan Village-Belapadar		4	
62	vacant			5	
63	Kuna Bhuyan	S/O-Ghana Bhuyan Village-Aarsilingi		6	
64	vacant			7	
65	vacant			8	
66	Bijaya Mandal	S/O-Lingaraj Mandal Village-Tumba		9	
67	vacant			10	
68	Sukuta Bhuyan	S/O-Arjun Bhuyan Village-koinpur		11	
69	Kusala karjee	W/O-Bisikesan karjee Village-Badamasing		12	
70	vacant			13	
71	Dalimba Bhuyan	W/O-Biswanath Bhuyan Village-Baraghar	F	1	Gangabad
72	Pana Bhuyan	S/O-Pradhan Bhuyan Village-Gurungi	M	2	
73	Domanti Sabar	W/O-Gabardhan Sabar Village-Gangabad	F	3	
74	Sukumati Bhuyan	W/O-Minaketan Bhuyan Village-Gangabad	F	4	
75	Ramachandra Sabar	S/O-Deenabandhu Sabar Village-Burusunda	M	5	
76	Swapna Sabar	W/O-Aapna Sabar Village-Khambagaon	F	6	
77	Pancha Jani	S/O-Tusia jani Village-Loba	M	7	
78	Mohini Sabar	W/O-Aapna Sabar Village-Burusing	F	8	
79	Rama Karjee	S/O-Chaitanya Karjee Village-Kantakhamba	M	9	
80	Rambha Sabar	W/O-Parsuram Sabar Village-Badapachidia	F	10	

81	Gurunath Sabar	S/O-Mantili Sabar Village-Sagadia	M	11	
82	Trinath Sabar	S/O-Sombra Sabar Village-Buluda	M	1	Gandahati
83	Sabitri Pata Bhuyan	W/O-Sanya Pata Bhuyan Village-Tamatara	F	2	
84	Santosh Sabar	S/O-Anadi Sabar Village-Gothei	M	3	
85	T. Damayanti	W/O-T. Dasu Village-Talasing	F	4	
86	S. Radhakrishna	S/O-Balkrishna Village-Talasing	M	5	
87	Menti Dalabehera	W/O-Narsu Village-Adagaon	F	6	
88	Mano limma	W/O-Juel Limma Village-Gandahati	F	7	
89	Tripati Sabar	S/O-Sambara Sabar Village-Bidiada	M	8	
90	Gangama Behera	W/O-Damburu Behera Village-Gandahati	F	9	
91	Pabani Ganta	W/O-Bhola Ganta Village-Singipur	F	10	
92	Seeta Dalei	W/O-Chandrasekhar Dalei Village-Gandahati	F	11	
93	G. Krishnabeni	W/O-G. Anand Rao Village-Singipur	F	12	
94	Joseph Sabar	S/O-Narayan Sabar Village-Kuising	M	13	
95	Champa Sabara	W/O-Bhaskar Sabar Munusing	F	14	
96	Sanya Sabar	S/O-Dema Sabar Village-Latigaon	M	15	
97	Basanti Raita	W/O-Trinath Raita Village-Aarutang	F	1	Jalango
98	Dhanurdhar Gamango	S/O-Durlaba Gamango Village-jalango	M	2	
99	Susila Bhuyan	W/O-Sanjita Bhuyan Village-Soura Jalango	F	3	
100	Jikhariya Gamango	S/O-Sukadev Gamango Village-Sana jalango	M	4	
101	Mati Bhuyan	W/O-Pradip Bhuyan Village-Rangalsing	F	5	

102	Suktia Khandapatro	W/O-Ramesh Chandra Khandapatro Village-Dumba	F	6	
103	Nitima Gamango	W/O-Asio Gamango village-R. Nuasahi	F	7	
104	Philiman Bhuyan	S/O-jani Bhuyan At-Raida	M	8	
105	Amita Raita	W/O-Sobha raita At-Upar kadambatala	F	9	
106	Rabinarayan Sabar	S/O-labanya Sabar At-narangijhola	M	10	
107	vacant			11	
108	Bairagi Sabar	S/O-lalitamohan Sabar At-Mureisahi	M	1	Dambalo
109	Parbati Raita	W/O-Nilakantha Raita At-Munising-I	F	2	
110	Ananta Gamango	S/O-Shyamaghana gamangoAt-Munising-II	M	3	
111	Sabita Gamango	W/O-pankaj Gamango At-Dambalo-I	F	4	
112	Bidyadhar Bhuyan	S/O-Guru Bhuyan At-Dambalo-II	M	5	
113	Pratima Bhuyan	W/O-Jagantah Gamango At-Sagan-I	F	6	
114	Chaitanya Karjee	S/O-Lukta Karjee At-Sagan-II	M	7	
115	Tuni Mandal	W/O-Banamali Mandal At-Mandalsahi-I	F	8	
116	Babna Gamango	S/O-karjee gamango At-Mandalsahi-II	M	9	
117	Dharitri Gamango	W/O-Bijaya Kumar Gamango At-Ruising	F	10	
118	Biswanath Bhuyan	S/O-Sinku Bhuyan At-Sindhiba	M	11	
119	Ruta mandal	S/O-Ghasiram bhuyan At-Sindising	M	12	
120	Gopinath Badhei	S/O-Radhakant Badhei At-Sebakpur	M	1	Narayanpur
121	vacant			2	
122	Chakrapani Behera	S/O-Dandasi Behera At-Narayanpur	M	3	

123	K. Laxmi	W/O-K. Bhagirathi At-Narayanpur	F	4	
124	Namita Sabar	W/O-Mangu Sabar At-Narayanpur	F	5	
125	Sangita Bardhan	W/O-Rasmit Bardhan At-Narayanpur	F	6	
126	Lemak Chinchani	S/O-Lohit Chinchani At-Narayanpur	M	7	
127	laxmi Bhuyan	W/O-Laxman Bhuyan At-Parida	F	8	
128	vacant			9	
129	Kapala nirmala	W/O-K. Trinath At-Badagaon	F	10	
130	Subas Chandra Kata	S/O-Sada Kata At-lalu Sahi	M	11	
131	Siman Bhuyan	S/O-Siti Bhuyan At-Rasibada	M	1	Jeerango
132	Susama Bhuyan	W/O-Gangadhar Bhuyan At-Barasing	F	2	
133	Sarath Sabar	S/O-Swami Sabar At-Raghunathpur	M	3	
134	Rispa Bhuyan	W/O-kailash Bhuyan At-Angaraba	F	4	
135	M. Shanti Aachari	W/O-M. Srinivas At-jeerango	F	5	
136	Kuni Behera	W/O-Padman Behera At-jeerango	F	6	
137	Ranjan Paricha	S/O-Dandasi Paricha At-jeerango	M	7	
138	Bikash Kumar Bira	S/O-Biswasi Bira At-jeerango	M	8	
139	Sunaya sabar	S/O-Anam Sabar At-Rangapathar	M	9	
140	vacant			10	
141	panda Sabar	S/O-majhi Sabar At-Gura Sahi	M	11	
142	Sabitri Sabar	W/O-Trinath Sabar At-Galaganda	F	12	
143	Dibyama Karad	W/O-Ijyakhya Karado At-Talamunda	F	1	Talamunda
144	Rasmita Bhuyan	W/O-Sadananda Bhuyan At-Talamunda	F	2	

145	Minasi Gamango	S/O-Sindial gamango At-Talamunda	M	3	
146	Jamuna Gamango	W/O-Rusia Gamango At-Abasing	F	4	
147	Gurubaria Badaraita	S/O-Buda Badaraita At-Abasing	M	5	
148	Padmabati Bhuyan	W/O-gangaram Bhuyan At-Abasing	F	6	
149	Dinabandhu Karjee	S/O-jagabandhu Karjee At-Abasing	M	7	
150	Geetanjali Gamango	W/O-Abiya Gamango At-Regidising	F	8	
151	Biswanath Gamango	S/O-Sadhu Gamango At-Ukarsing	M	9	
152	Bijayalaxmi Gamango	W/O-Sibaram Gamango At-Abasing	F	10	
153	Amulya Gamango	S/O-Krupa Gamango At-Panda Sahi	M	11	
154	Malati raita	W/O-Asok Raita At-Limarsing	F	1	Marlaba
155	Sebika Raika	W/O-Gopinath raika At-Pekat-I	F	2	
156	Roila Sabar	S/O-Asin sabar At-Pekat-II	M	3	
157	Gunamani Bhuyan	W/O-Umakant Bhuyan At-Kureising	F	4	
158	Tisaru Raita	S/O-Jakad raita At-Tarabsing	M	5	
159	Babita Bhuyan	W/O-Ratan Bhuyan At-Tarabsing	F	6	
160	Sarathi Sabar	S/O-Raibaria Sabar At-S. Guda	M	7	
161	Sarita Pani	W/O-Maisrak pani At-Marlaba-I	F	8	
162	Prasadini Raita	W/O-Jagabandhu raita At-Marlaba-II	F	9	
163	Pabitra Jena	S/O-Premjit Jena At-Marlaba-III	M	10	
164	Sitan Raika	S/O-Kotan Raika At-Tabarsing	M	11	
165	Kuntala dalei	W/O-Braj Kishore Dalai At-Sana Karanja Sahi	F	1	Puttar

166	Radhika Bhuyan	W/O-gajendra Bhuyan At-Raikagumma	F	2	
167	Sunakar nayak	S/O-Durlaba nayak At-Buladagumma	M	3	
168	Seetadevi Mandal	W/O-Loknath Bhuyan At-Badaputtar	F	4	
169	Abhiram Kudumba	S/O-Jagabandu Kudumba At-Sanaputtar-I	M	5	
170	Radhika gamango	W/O-Langana Gamango At-Sanaputtar-II	F	6	
171	Langana Kingal	S/O-Jaga Kingal At-Burusing-I	M	7	
172	Reena Badamundi	W/O-Jubaraj Badamundi At-Burusing-II	F	8	
173	Kailash Ch Beherdalei	S/O-Bayadhar Beherdalei At-Puttargumma	M	9	
174	Manjula Gamango	W/O-Manku gamango At-Jhalia sahi	F	10	
175	Kumuti Bhuyan	S/O-Anasi Bhuyan At-Jenapada	M	11	
176	Achyat bhuyan	S/O-Balaji bhuyan At-Gatida	M	1	Laxmipur
177	Gouri Mandal	W/O-kora Mandal At-Alasing	F	2	
178	Damburu Bhuyan	S/O-Bhima Bhuyan At-Atangapur	M	3	
179	Aarati Badamundi	W/O-Laxman Badamundi At-Titili	F	4	
180	Subhalinga Raita	S/O-Arjuna Raita At-Jhirjhira	M	5	
181	Sabita Karjee	W/O-Naraji Karjee At-Khambari sahi	F	6	
182	Sanjay sabar	S/O-Dema sabar At-Tendi	M	7	
183	Manju Sabar	W/O-harischandra Sabar At-Tuburuda	F	8	
184	Kedar Sabar	S/O-Dema Sabar At-Tendi	M	9	
185	Sarojini Sabar	W/O-Sudam Sabar At-Konoda	F	10	
186	Champabati Gouda	W/O-Arjuna Gouda At-Laxmipur	F	11	

187	Karunakar Bhuyan	S/O-Dayanidhi Bhuyan At-Landusahi	M	12	
188	Maguni gamango	W/O-Bijaya Gamango At-Sunapur	F	1	Rayagad
189	Chittaranjani Misal	W/O-samir Misal At-Rayagad	F	2	
190	Niranjan Mali	W/O-Thomas mali At-Rayagad	F	3	
191	Sujata Swalsing	W/O-Allad Swalsing At-Rayagad	F	4	
192	vacant			5	
193	Kamana Chandra Bhuyan	S/O-Jiban chandra Bhuyan At-Rayagad	M	6	
194	vacant			7	
195	Susila Mandal	S/O-Baman Mandal At-Rayagad	M	8	
196	Pradip Ku Sahu	S/O-Purna Chandra sahu At-rayagad	M	9	
197	Prasadini paik	W/O-Bhubananada Paika At-Rayagad	F	10	
198	Laxmikant Behera	S/O-Gobinda Behera At-Rayagad	M	11	
199	Ramesh sabar	S/O-Saiban Sabar At-Laxmipur	M	12	
200	Hiramani Jani	W/O-nakul jani At-Champa Sahi	F	13	
201	Abhi Bhuyan	S/O-Suku Bhuyan At-Soura Sunapur	M	14	
202	Sarojini sabar	W/o-Gurubaria sabar At-Bisamapadu	F	1	Lailai
203	Sabita sabar	W/O-Jaganath Sabar At-Sana Loba	F	2	
204	Bhimsen sabar	S/O-Barik sabar At-Kuruda	M	3	
205	Seeta Sabar	W/O-Bhima Sabar At-Jamatarang	F	4	
206	Ramurti Sana Bhuyan	S/O-Abhi sana Bhuyan At-tili	M	5	
207	Phulamani Nayak	W/O-Kailash Nayak At-Lailai	F	6	
208	Sankar Bhuyan	S/O-Biswanath Bhuyan At-Lailai	M	7	

209	Sitali Sabar	W/O-Rangana sabar At-Regam	F	8	
210	rahuli Mandal	W/O-ganga mandal At-Andari	F	9	
211	Hirabati sabar	W/O-Junas Sabar At-Jhalia sahi	F	10	
212	Trinath sabar	S/O-Bhima sabar at-kumunda	M	11	
213	Sailabala Mandal	W/O-Krushna Mandal At-Kekesing	F	1	Loba
214	Lalita Mandal	W/O-dandapani mandal At-Kekesing	F	2	
215	Sunita Bhuyan	W/O-balu Bhuyan At-Kekesing	F	3	
216	Rajeswari Mandal	W/O-manoj Kumar mandal At-Gota Sahi	F	4	
217	nandakishore mandal	S/O-kamaraju Mandal At-Loba	M	5	
218	ribika Bhuyan	W/O-Surendra Bhuyan At-Loba	F	6	
219	laxmi Bhuyan	W/O-kameswar Bhuyan At-Loba	F	7	
220	jharanarani mandal	W/O-Ramachandra Mandal At-Loba	F	8	
221	Simanchal bhuyan	S/O-pandit Bhuyan At-Bhramarsing	M	9	
222	gayatri Behera	W/O-ArjunaAt-tamarang	F	10	
223	mahendrakumar mandal	S/O-Bhaskar mandal At-loba	M	11	
224	Harabati sabar	W/O-Santosh sabar At-Kuruguba	F	1	S. Karadasing
225	Seetami Bhuyan	W/O-Trinath bhuyan at-Titising	F	2	
226	Gourang sabar	S/O-Chaitanya sabar At-Rangada	M	3	
227	Subajani Sabar	W/O-Kusa Sabar At-Andharigumma	F	4	
228	Kailash Bhuyan	S/O-Dhanu Bhuyan At-Lanjipadar	M	5	
229	Surajani sabar	W/O-Krupan sabar At-Bonda	F	6	

230	Bhikari sabar	S/O-Sanya Sabar At-abapur	M	7	
231	Serani Bhuyan	W/O-Senapati Bhuyan At-L. sankuruda	F	8	
232	Sayam sabar	W/O-sanya Sabar At-A. Karan sahi	F	9	
233	Salami Sabar	W/O-Pial sabar At-Khiliganda	F	10	
234	Nijaya sabar	S/O-Manari sabar At-Kudungi	M	11	
235	Kantaruni Nayak	W/O-Laxmi Narayan Nayak At-Padasahi	F	1	Sanatundi
236	Anami Karjee	W/O-Manik karjee At-Parisal	F	2	
237	Kasyap Bhuyan	S/O-Somnath Bhuyan At-Parisal	M	3	
238	Purni Gamango	W/O-Sudhir gamango At-Parisal	F	4	
239	Anuj Karjee	W/O-Sarathi Karjee At-Parisal	F	5	
240	Sibika Bhuyan	W/O-Abin Bhuyan At-Khari Sahi	F	6	
241	Sabitri Bhuyan	W/O-Surjyam Bhuyan At-Uparbhanj	F	7	
242	Laxmi Bhumal	W/O-Laxman Bhumal At-Sanatundi	F	8	
243	Mukula Sabar	W/O-Sanya Sabar At-Badatundi	F	9	
244	Josoda Nayak	W/O-Sudam Nayak At-Tuburising	F	10	
245	Sambara Nayak	S/O-Sukadev Nayak At-Rempi	M	11	
246	Itan Dalai	W/O-Bhaskar Dalai At-Hirapur	F	12	
247	Sanyasi Raula	S/O-Sambara Raula Village-Kaithapadar	M	13	
248	Sulochana Raita	W/O-Narasingh Raita At-Rajpur	F	14	
249	Tuni Sabar	W/O-Bhimasen Sabar At-Champapur	F	15	

Institutional Arrangement
Volume-II

Figure_ Government of India Notification on National Executive Committee

MINISTRY OF HOME AFFAIRS

NOTIFICATION

New Delhi, the 27th September, 2006

S.O. 1616(E).—In exercise of the powers conferred by Sub-section (1) of Section 8 of the Disaster Management Act, 2005 (53 of 2005), the Central Government hereby constitutes a National Executive Committee to carry out the various functions assigned to it under the said Act, consisting of the following members as specified in Sub-section (2) of Section 8 of the said Act, namely :—

(i)	Secretary, Ministry of Home Affairs (having administrative control of disaster management)	—Chairperson
(ii)	Secretary, Ministry of Agriculture, Department of Agriculture and Cooperation	—Member
(iii)	Secretary, Department of Atomic Energy	—Member
(iv)	Secretary, Ministry of Defence	—Member
(v)	Secretary, Ministry of Rural Development, Department of Drinking Water Supply	—Member
(vi)	Secretary, Ministry of Environment and Forests	—Member
(vii)	Secretary, Ministry of Finance, Department of Expenditure	—Member
(viii)	Secretary, Ministry of Health and Family Welfare	—Member
(ix)	Secretary, Ministry of Power	—Member
(x)	Secretary, Ministry of Rural Development, Department of Rural Development	—Member
(xi)	Secretary, Ministry of Science and Technology, Department of Science and Technology	—Member
(xii)	Secretary, Department of Space	—Member
(xiii)	Secretary, Ministry of Communications, Department of Telecommunications	—Member
(xiv)	Secretary, Ministry of Urban Development, Department of Urban Development	—Member
(xv)	Secretary, Ministry of Water Resources	—Member
(xvi)	Chief of the Integrated Defence Staff of the Chiefs of Staff Committee.	—Member

[F. No. 30/1/2006-NDM-III(A)]

NAVEEN VERMA, Jt. Secy.

अधिसूचना

नई दिल्ली, 27 सितम्बर, 2006

का.आ. 1617(अ).—केन्द्रीय सरकार, आपदा प्रबंधन अधिनियम, 2005 (2005 का 53) की धारा 3 की उप-धारा (1) द्वारा प्रदत्त शक्तियों का प्रयोग करते हुए, एतद्द्वारा, राष्ट्रीय आपदा प्रबंधन प्राधिकरण के नाम से एक प्राधिकरण की स्थापना करती है जो उक्त अधिनियम के अन्तर्गत राष्ट्रीय प्राधिकरण की शक्तियों एवं कार्यों का निर्वहन करेगा ।

[फा. सं. 30/1/2006-एन डी एम-III(ए)]

नवीन वर्मा, संयुक्त सचिव

NOTIFICATION

New Delhi, the 27th September, 2006

S.O. 1617(E).—In exercise of the powers conferred by Sub-section (1) of Section 3 of the Disaster Management Act, 2005 (53 of 2005), the Central Government hereby establishes an authority to be known as the National Disaster Management Authority to discharge the powers and functions of the National Authority under the said Act.

[F. No. 30/1/2006-NDM-III(A)]

NAVEEN VERMA, Jt. Secy.

DDM

Figurer: ___Government of Odisha Notification on reconstitution of SDMA

Government of Odisha
Revenue & Disaster Management Department
(Special Relief)

***

NOTIFICATION

Bhubaneswar, the 31st August, 2013

No. 16/3 /R&DM (SR). In pursuance of sub-sections (1) and (2) of section 14 of the Disaster Management Act, 2005 (53 of 2005) and rule-3 of the Odisha Disaster Management Rules, 2010 and in partial modification of this Department Notification No. IV F OSDMA-24/10-42370/R&DM dt.20.10.2010, the State Government do hereby reconstitute the State Disaster Management Authority (SDMA), Odisha which shall consist of the following:

i)	Chief Minister	-	Chairperson *ex-officio*
ii)	Minister, Revenue & Disaster Management	-	Member-cum-Vice-Chairman
iii)	Minister, Agriculture	-	Member
iv)	Minister, Finance	-	Member
v)	Chief Secretary	-	Member-cum- *ex-officio* Chief Executive Officer
vi)	Development Commissioner/ Addl. Development Commissioner	-	Member
vii)	Secretary, Home Department	-	Member
viii)	Secretary, Deptt.of Water Resources	-	Member
ix)	Secretary, Revenue & Disaster Management Department	-	Member
x)	Special Relief Commissioner	-	Member

By order of the Governor

31/08/2013

Principal Secretary to Government
& Special Relief Commissioner

Figure__ Odisha Government Notification on constitution of SEC

GOVERNMENT OF ORISSA

REVENUE & DISASTER MANAGEMENT DEPARTMENT

****

NOTIFICATION

Bhubaneswar, the 6 th Dec. , 2010.

No. IVF-(OSDMA)-24/10- 50291 /R&DM., In pursuance of Sub-Section(1) and (2) of Section 20 of the Disaster Management Act, 2005 (53 of 2005), the State Government do hereby constitute the State Executive Committee with the following members to assist the State Authority in the performance of its functions and to coordinate action in accordance with the guidelines laid down by the State Authority and ensure the compliance of directions issued by the State Government under the said Act.

i)	Chief Secretary:	Chairperson. ex-officio .
ii)	Development Commissioner/ Addl. Development Commissioner	: Member
iii)	Agriculture Production Commissioner	: Member
iv)	Secretary, Revenue and D.M. Department	: Member
v)	Special Relief Commissioner	: Member.

By order of the Governor
R.K.Sharma
Commissioner-cum-Secretary to Government

Figure___: Government of Odisha notification on reconstitution of SLCNC

GOVERNMENT OF ODISHA
REVENUE & DISASTER MANAGEMENT DEPARTMENT
(SPECIAL RELIEF)
RAJIV BHAWAN, GROUND FLOOR, BHUBANESWAR- 751001

No. 1239 /SRC Dated, the 18th June, 2014

RESOLUTION

In supersession of all previous resolutions, Government have been pleased to reconstitute the State Level Committee on Natural Calamities as follows-

1.	Shri Naveen Patnaik, Chief Minister	Chairman
2	Shri Narasingha Mishra, Leader of Opposition	Member
3	Shri Pradip Kumar Amat , Minister, Finance, P.E.	Member
4	Shri Pradeep Maharathy, Minister, Agriculture, F & ARD	Member
5	Shri Bijayshree Routray, Minister, Revenue & D.M.	Member
6	Shri Debi Prasad Mishra, Minister, Industries, S & M.E.	Member
7	Sri Badri Narayan Patra, Minister, R.D.	Member
8	Smt. Usha Devi, Minister, W & C.D., P. & C.	Member
9	Shri Puspendra Singh Deo, Minister, H & U.D.	Member
10	Dr. Damodara Rout, Minister, Cooperation , Excise	Member
11	Shri Atanu Sabyasachi Nayak, Minister of State (Ind. Charge), Health & F.W., I. & P.R.	Member
12	Sri Arun Kumar Sahoo, Minister of State (Ind. Charge), Panchayati Raj, Law	Member
13	Shri Sanjay Kumar Das Burma, Minister of State (Ind. Charge), F.S. & C.W., E. and T.E.& T.	Member
14	Dr. Prabhas Kumar Singh, M.P., Bargarh	Member
15	Dr. Pradeep Kumar Panigrahy, Minister of State (Ind. Charge), Higher Education, Science & Technology, R.D. (Rural Water Supply)	Member
16	Smt. Snehangini Chhuria, Minister of State (Ind. Charge), Handlooms, Textiles & Handicrafts, S.T. & S.C. Development (S.C. Welfare), W. & C.D. (Mission Shakti)	Member
17	Shri Pranab Prakash Das, Minister of State (Ind. Charge), Energy, I.T., W.& C.D. (Disability Welfare)	Member
18	Shri Rama Chandra Hansdah, M.P., Mayurbhanj	Member
19	Shri Jhina Hikaka, M.P., Koraput	Member
20	Dr. Kulamani Samal, M.P., Jagatsinghpur	Member
21	Shri Pinaki Misra, M.P., Puri	Member
22	Shri Debashish Samantaray, MLA, Barabati-Cuttack	Member
23	Shri Samir Ranjan Dash, MLA, Nimapara	Member
24	Smt. Pramila Mallik, MLA, Binjharpur	Member
25	Shri Debesh Acharya, MLA, Bargarh	Member
26	Shri Bedabyasa Nayak, MLA, Telkoi	Member
27	Shri Dibya Sankar Mishra, MLA, Junagarh	Member
28	Shri Ananta Das, Govt. Chief Whip	Member
29	Shri Krishna Chandra Sagaria, MLA, Koraput	Member
30	Shri Akash Dasnayak, MLA, Korei	Member
31	Shri Ranendra Pratap Swain, MLA, Athagarh	Member
32	Shri Kanak Vardhan Singh Deo, MLA, Patnagarh	Member

33	Shri Bed Prakash Agarwalla, MLA, Patkura	Member
34	Shri Prasanta Kumar Muduli, MLA, Balikuda-Erasama	Member
35	Shri Surendra Sethi, MLA, Kakatpur	Member
36	Shri Laxman Munda, MLA, Bonai	Member
37	Chief Secretary, Odisha	Member
38	Member, Board of Revenue, Odisha	Member
39	Agriculture Production Commissioner, Odisha	Member
40	S.R.C. & Special Secretary, Revenue & D.M.	Member
41	Secretary, Agriculture	Member
42	Secretary, Energy	Member
43	Secretary, Finance	Member
44	Secretary, Food Supplies & C.W.	Member
45	Secretary, Rural Development	Member
46	Secretary, Water Resources	Member
47	Secretary, Cooperation	Member.
48	Secretary, Revenue & D.M.	Member
49	Secretary, Health & F.W.	Member
50	Secretary, Housing & Urban Development	Member

Figure__ Government Of Odisha notification on constitution of DDMA (Angul)

GOVERNMENT OF ORISSA
REVENUE & DISASTER MANAGEMENT DEPARTMENT
****

NOTIFICATION

Dated, Bhubaneswar, the 12 th November, 2010.

No. IVF-(OSDMA)- 24/10- 46167 /R&DM., In pursuance of su sections (1) and (2) of section 25 of the Disaster Management Act, 200 (53 of 2005), the State Government do hereby establish the District Disast Management Authority for the district of **Angul** in the State of Orissa whic shall consist of the following:-

(i)	Collector & District Magistrate	-	Chairperson, ex-officio
(ii)	Chairman, Zilla Parishad	-	Co-Chairperson, ex-offici
(iii)	Superintendent of Police	-	Member, ex-officio
(iv)	Chief District Medical Officer	-	Member, ex-officio
(v)	The Executive Engineer in charge of embankments.	-	Member, ex-officio
(vi)	ADM, in charge of emergency	-	Chief Executive Officer, ex-officio
(vii)	Executive Engineer, Rural Development Department.	-	Member
(viii)	Project Director, DRDA	-	Member
(ix)	Dy. Director, Agriculture	-	Member

By order of the Governor

R.K.Sharma

Commissioner-cum-Secretary to Government

Figure__ Government of India Notification on Items and Norms assistance from the SDRF and NDRF

No. 32-7/2014-NDM-I
Government of India
Ministry of Home Affairs
(Disaster Management Division)

'C' Wing, 3rd Floor, NDCC- II,
Jai Singh Road, New Delhi-110001,
Dated the 8th April 2015

To

1. Chief Secretaries of all States
2. The Relief Commissioners / Secretaries, Department of Disaster Management of all States

Subject: - Items and Norms of assistance from the State Disaster Response Fund (SDRF) and the National Disaster Response Fund (NDRF) for the period 2015 -- 2020.

Sir/ Madam,

I am directed to state that based on consideration of the recommendations of Fourteenth Finance Commission (FFC) on financing of expenditure on immediate relief during natural disasters for the period 2015--2020 and the report of the Expert Group set up by this Ministry, the Government of India has revised the items and norms for assistance from SDRF/ NDRF. The approved list of items and norms for assistance from SDRF / NDRF in the wake of identified natural disasters is **Annexed**. The revised norms will be effective from 1st April 2015. However, the farmers affected by hailstorms in different parts of the country during February/ March 2015 will also be given assistance under the new norms.

2. The revised items and norms can also be downloaded from website of Disaster Management Division of Ministry of Home Affairs i.e. *www.ndmindia.nic.in*.

3. As the first charge on SDRF should be on a disaster of severe nature, there has been a requirement to adjust balance amount of SDRF whenever NDRF amount is released. This procedure stands revised as follows:-

50% of SDRF balance, as on 31st March of the preceding financial year, will be adjusted while releasing the assistance from NDRF for the first disaster in a financial year. In case the same State faces another severe disaster during the same year, no adjustment will be made while releasing NDRF assistance.

4. A copy of the communication alongwith their enclosure is also being sent to the Accountants Generals of the States for necessary action.

5. This supersedes this Ministry's earlier letters on this subject, the last being No.32-3/2013-NDM-I dated the 28th November, 2013 and No. 32-3/2013 NDM-I dated 5th March 2014.

Yours faithfully,

(Goutam Ghosh)
Deputy Secretary to the Govt. of India
Telefax: 23438123

Encl: As above.

Copy for information and necessary follow up action to:-

1. Accountants General of all State Governments.
2. Comptroller & Auditor General (CAG), New Delhi.
3. Controller General of Accounts (CGA), New Delhi.
4. Resident Commissioners of all State Governments.

Copy to: -

1. Ministry of Finance, Department of Expenditure [Shri Vivek Joshi, JS (FCD)], North Block, New Delhi.
2. Ministry of Agriculture [Joint Secretary (DM)], Krishi Bhawan, New Delhi.
3. Member Secretary, National Disaster Management Authority, NDMA Bhawan, Safdurjung Enclave, New Delhi.
4. All concerned Central Ministries/ Departments / Organizations.
5. PMO / Cabinet Secretariat.
6. PS to HM/ PS to MOS (R)
7. Sr. PPS to Home Secretary/ Addl. Secretary (F)/ Joint Secretary (DM)/ NIC.

*****

REVISED LIST OF ITEMS AND NORMS OF ASSISTANCE FROM STATE DISASTER RESPONSE FUNDS (SDRF) AND NATIONAL DISASTER RESPONSE FUND (NDRF)

(Period 2015-20, MHA Letter No. 32-7/2014-NDM-I Dated 8th April 2015)

Sl. No.	Items	NORMS OF ASSISTANCE
1	2	3
1.	Gratuitous Relief	
	a) Ex-Gratia payment to families of deceased persons.	**Rs.4.00 lakh** per deceased person including those involved in relief operations or associated in preparedness activities, subject to certification regarding cause of death from appropriate authority.
	b) Ex-Gratia payment for loss of a limb or eye(s).	**Rs. 59100/-** per person, when the disability is between 40% and 60%. **Rs. 2.00 lakh** per person, when the disability is more than 60%. Subject to certification by a doctor from a hospital or dispensary of Government, regarding extent and cause of disability.
	c) Grievous injury requiring hospitalization	**Rs. 12,700/-** per person requiring hospitalization for more than a week. **Rs. 4,300/-** per person requiring hospitalization for less than a week.
	d) Clothing and utensils/ house-hold goods for families whose houses have been washed away/ fully damaged/severely inundated for more than two days due to a natural calamity.	**Rs.1,800/-** per family, for loss of clothing. **Rs.2,000/-** per family, for loss of utensils/ household goods.
	e) Gratuitous relief for families whose livelihood is seriously affected.	**Rs. 60/-** per adult and **Rs. 45/-** per child, not housed in relief camps. State Govt. will certify that identified beneficiaries are not housed in relief camps. Further State Government will provide the basis and process for arriving at such beneficiaries district-wise. Period for providing gratuitous relief will be as per assessment of the State Executive Committee (SEC) and the Central Team (in case of NDRF). The default period of assistance will upto to 30 days, which may be extended upto 60 days in the first instance, if required, and subsequently upto 90 days in case of drought/ pest attack. Depending on the ground situation, the State Executive Committee can extend the time period beyond the prescribed limit subject to that expenditure on this account should not exceed 25% of SDRF allocation for the year.
	SEARCH & RESCUE OPERATIONS	
	(a) Cost of search and rescue measures/ evacuation of people affected/ likely to be affected	As per actual cost incurred, assessed by SEC and recommended by the Central Team (in case of NDRF).

		- By the time the Central Team visits the affected area, these activities are already over. Therefore, the State Level Committee and the Central Team can recommend actual/ near-actual costs.
	(b) Hiring of boats for carrying immediate relief and saving lives.	As per actual cost incurred, assessed by SEC and recommended by the Central Team (in case of NDRF). The quantum of assistance will be limited to the actual expenditure incurred on hiring boats and essential equipment required for rescuing stranded people and thereby saving human lives during a notified natural calamity.
3	**RELIEF MEASURES**	
	a) Provision for temporary accommodation, food, clothing, medical care, etc. for people affected/ evacuated and sheltered in relief camps.	As per assessment of need by SEC and recommendation of the Central Team (in case of NDRF), for a period up to 30 days. The SEC would need to specify the number of camps, their duration and the number of persons in camps. In case of continuation of a calamity like drought, or widespread devastation caused by earthquake or flood etc., this period may be extended to 60 days, and upto 90 days in cases of severe drought. Depending on the ground situation, the State Executive Committee can extend the time period beyond the prescribed limit subject to that expenditure on this account should not exceed 25% of SDRF allocation for the year. Medical care may be provided from National Rural Health Mission (NRHM).
	b) Air dropping of essential supplies	As per actual, based on assessment of need by SEC and recommendation of the Central Team (in case of NDRF). - The quantum of assistance will be limited to actual amount raised in the bills by the Ministry of Defence for airdropping of essential supplies and rescue operations only.
	c) Provision of emergency supply of drinking water in rural areas and urban areas	As per actual cost, based on assessment of need by SEC and recommended by the Central Team (in case of NDRF), up to 30 days and may be extended upto 90 days in case of drought. Depending on the ground situation, the State Executive Committee can extend the time perind beyond the prescribed limit subject to that expenditure on this account should not exceed 25% of SDRF allocation for the year.
4.	**CLEARANCE OF AFFECTED AREAS**	
	a) Clearance of debris in public areas.	As per actual cost within 30 days from the date of start of the work based on assessment of need by SEC for the assistance to be provided under SDRF and as per assessment of the Central team for assistance to be provided under NDRF.
	b) Draining off flood water in affected areas	As per actual cost within 30 days from the date of start of the work based on assessment of need by SEC for the assistance to be provided under SDRF and as per assessment of the Central team(in case of NDRF).
	c) Disposal of dead bodies/ Carcases	As per actuals, based on assessment of need by SEC and

		recommendation of the Central Team (in case of NDRF).
5	**AGRICULTURE**	
(i)	*Assistance farmers having landholding upto 2 ha*	
A.	**Assistance for land and other loss**	
	a). De-silting of agricultural land (where thickness of sand/ silt deposit is more than 3", to be certified by the competent authority of the State Government.)	**Rs. 12,200/-** per hectare for each item. (Subject to the condition that no other assistance/ subsidy has been availed of by/ is eligible to the beneficiary under any other Government Scheme)
	b) Removal of debris on agricultural land in hilly areas	
	c) De-silting/ Restoration/ Repair of fish farms	
	d) Loss of substantial portion of land caused by landslide, avalanche, change of course of rivers.	**Rs. 37.500/-** per hectare to only those small and marginal farmers whose ownership of the land is legitimate as per the revenue records.
B.	**Input subsidy (where crop loss is 33% and above)**	
	a) For agriculture crops, horticulture crops and annual plantation crops	**Rs. 6,800/-** per ha. in rainfed areas and restricted to sown areas. **Rs. 13,500/-** per ha. in assured irrigated areas, subject to minimum assistance not less than Rs.1000 and restricted to sown areas.
	b) Perennial crops	**Rs. 18,000/-** ha. for all types of perennial crops subject to minimum assistance not less than Rs. 2000/- and restricted to sown areas.
	c) Sericulture	**Rs. 4,800/-** per ha. for Eri, Mulberry, Tussar **Rs. 6,000/-** per ha. for Muga.
(ii)	**Input subsidy to farmers** ***having more than 2 Ha of landholding***	**Rs. 6,800/-** per hectare in rainfed areas and restricted to sown areas. **Rs.13,500/-** per hectare for areas under assured irrigation and restricted to sown areas. **Rs. 18,000/-** per hectare for all types of perennial crops and restricted to sown areas. Assistance may be provided where crop loss is 33% and above, subject to a ceiling of 2 ha. per farmer.
6	**ANIMAL HUSBANDRY - ASSISTANCE TO SMALL AND MARGINAL FARMERS**	
	i) Replacement of milch animals, draught animals or animals used for haulage.	*Milch animals -* **Rs. 30,000/-** Buffalo/ cow/ camel/ yak/ Mithun etc. **Rs. 3,000/-** Sheep/ Goat/ Pig *Draught animals -* **Rs. 25000/-** Camel/ horse/ bullock, etc. **Rs. 16,000/-** Calf/ Donkey/ Pony/ Mule - The assistance may be restricted for the actual loss of economically productive animals and will be subject to a

		ceiling of 3 large milch animals or 30 small milch animals or 3 large draught animals or 6 small draught animals per household irrespective of whether a household has lost a larger number of animals. (The loss is to be certified by the Competent Authority designated by the State Government). *Poultry:-* Poultry @ **50/- per bird** subject to a ceiling of assistance of **Rs 5000/-** per beneficiary household. The death of the poultry birds should be on account of a natural calamity. *Note:* - Relief under these norms is not eligible if the assistance is available from any other Government Scheme, e.g. loss of birds due to Avian Influenza or any other diseases for which the Department of Animal Husbandry has a separate scheme for compensating the poultry owners.
	ii) Provision of fodder / feed concentrate including water supply and medicines in cattle camps.	Large animals- **Rs. 70/-** per day. Small animals- **Rs. 35/-** per day. Period for providing relief will be as per assessment of the State Executive Committee (SEC) and the Central Team (in case of NDRF). The default period for assistance will be upto 30 days, which may be extended upto 60 days in the first instance and in case of severe drought up to 90 days. Depending on the ground situation, the State Executive Committee can extend the time period beyond the prescribed limit, subject to the stipulation that expenditure on this account should not exceed 25% of SDRF allocation for the year. Based on assessment of need by SEC and recommendation of the Central Team, (in case of NDRF) consistent with estimates of cattle as per Livestock Census and subject to the certificate by the competent authority about the requirement of medicine and vaccine being calamity related.
	iii) Transport of fodder to cattle outside cattle camps	As per actual cost of transport, based on assessment of need by SEC and recommendation of the Central Team (in case of NDRF) consistent with estimates of cattle as per Livestock Census.
7	**FISHERY**	
	i) Assistance to Fisherman for repair / replacement of boats, nets – damaged or lost -- Boat -- Dugout-Canoe -- Catamaran -- net (This assistance will not be provided if the beneficiary is eligible or has availed of any subsidy/ assistance, for the instant calamity, under any other Government Scheme.)	**Rs. 4,100/-** for repair of partially damaged boats only **Rs. 2,100/-** for repair of partially damaged net **Rs. 9,600/-** for replacement of fully damaged boats **Rs. 2,600/-** for replacement of fully damaged net
	ii) Input subsidy for fish seed farm	**Rs. 8,200** per hectare.

		(This assistance will not be provided if the beneficiary is eligible or has availed of any subsidy/ assistance, for the instant calamity, under any other Government Scheme, except the one time subsidy provided under the Scheme of Department of Animal; Husbandry, Dairying and Fisheries, Ministry of Agriculture.)
8	**HANDICRAFTS/HANDLOOM – ASSISTANCE TO ARTISANS**	
	i) For replacement of damaged tools/ equipment	**Rs. 4,100** per artisan for equipments. - Subject to certification by the competent authority designated by the Government about damage and its replacement.
	ii) For loss of raw material/ goods in process/ finished goods	**Rs. 4,100** per artisan for raw material. - Subject to certification by Competent Authority designated by the State Government about loss and its replacement.
9	**HOUSING**	
	a) **Fully damaged/ destroyed houses**	
	i) Pucca house	
	ii) Kutcha House	**Rs. 95,100/-** per house, in plain areas.
	b) **Severely damaged houses**	
	i) Pucca House	**Rs. 1,01,900/-** per house, in hilly areas including Integrated Action Plan (IAP) districts.
	ii) Kutcha House	
	(c) **Partially Damaged Houses** –	
	(i) Pucca (other than huts) where the damage is at least 15 %	**Rs. 5,200/-** per house
	(ii) Kutcha (other than huts) where the damage is at least 15 %	**Rs. 3,200/-** per house
	d) **Damaged / destroyed huts:**	**Rs. 4,100/-** per hut, *(Hut means temporary, make shift unit, inferior to Kutcha house, made of thatch, mud, plastic sheets etc. traditionally recognized as hut by the State/ District authorities.)* *Note*: -The damaged house should be an authorized construction duly certified by the Competent Authority of the State Government.
	e) Cattle shed attached with house	**Rs. 2,100/-** per shed.
10	**INFRASTRUCTURE**	
	Repair/restoration (of immediate nature) of damaged infrastructure: *(1) Roads & bridges (2)Drinking Water Supply Works, (3) Irrigation, (4) Power (only limited to immediate restoration of electricity supply in the affected areas), (5)Schools, (6)Primary Health Centres, (7) Community assets owned by Panchayat.*	*Activities of immediate nature :* Illustrative lists of activities which may be considered as works of an immediate nature are given in the enclosed **Appendix**. *Assessment of requirements :* Based on assessment of need, as per States' costs/ rates/

	Sectors such as Telecommunication and Power (except immediate restoration of power supply), which generate their own revenues, and also undertake immediate repair/ restoration works from their own funds/ resources, are excluded.	schedules for repair, by SEC and recommendation of the Central Team (in case of NDRF). - As regards repair of roads, due consideration shall be given to Norms for Maintenance of Roads in India, 2001, as amended from time to time, for repairs of roads affected by heavy rains/floods, cyclone, landslide, sand dunes, etc. to restore traffic. For reference these norms are ◦ Normal and Urban areas: upto 15% of the total of Ordinary Repair (OR) and Periodical Repair (PR). ◦ Hills: upto 20% of total of OR and PR. - In case of repair of roads, assistance will be given based on the notified Ordinary Repair (OR) and Periodical Renewal (PR) of the State. In case OR & PR rate is not available, then assistance will be provided @ Rs 1 lakh/km for State Highway and Major District Road and @ Rs. 0.60 lakh/km for rural roads. The condition of "State shall first use its provision under the budget for regular maintenance and repair" will no longer be required, in view of the difficulties in monitoring such stipulation, though it is a desirable goal for all the States. - In case of repairs of Bridges and Irrigation works, assistance will be given as per the schedule of rates notified by the concerned States. Assistance for micro irrigation scheme will be provided @ Rs. 1.5 lakh per damaged scheme. Assistance for restoration of damaged medium and large irrigation projects will also be given for the embankment portions, on par with the case of similar rural roads, subject to the stipulation that no duplication would be done with any ongoing schemes. - Regarding repairs of damaged drinking water schemes, the eligible damaged drinking water structures will be eligible for assistance @ Rs. 1.5 lakh/ damaged structure. - Regarding repair of damaged primary and secondary schools, primary health centres, Anganwadi and community assets owned by the Panchayats, assistance will be given @ Rs 2 lakh/damaged structure. - Regarding repair of damaged power sector, assistance will be given to damaged conductors, poles and transformers upto the level of 11 kV. The rate of assistance will be @ Rs. 4000/poles, Rs 0.50 lakh per km of damaged conductor and Rs. 1.00 lakh per damaged distribution transformer.
11	Procurement of essential search, rescue and evacuation equipments including communication equipments, etc. for response to disaster.	- Expenditure is to be incurred from SDRF only (and not from NDRF), as assessed by the State Executive Committee (SEC). - The total expenditure on this item should not exceed 10 % of the annual allocation of the SDRF.

12	Capacity Building	- Expenditure is to be incurred from SDRF only (and not from NDRF), as assessed by the State Executive Committee (SEC). - The total expenditure on this item should not exceed 5% of the annual allocation of the SDRF.
13.	State specific disasters within the local context in the State, which are not included in the notified list of disasters eligible for assistance from SDRF/ NDRF, can be met from SDRF within the limit of 10% of the annual funds allocation of the SDRF.	- Expenditure is to be incurred from SDRF only (and not from NDRF), as assessed by the State Executive Committee (SEC). - The norm for various items will be the same as applicable to other notified natural disasters, as listed above. or - In these cases, the scale of relief assistance against each item for 'local disaster' should not exceed the norms of SDRF. - The flexibility is to be applicable only after the State has formally listed the disasters for inclusion and notified transparent norms and guidelines with a clear procedure for identification of the beneficiaries for disaster relief for such local disasters', with the approval of SEC.

Note:- (i) The State Governments are to take utmost care and ensure that all individual beneficiary-oriented assistance is necessary/ mandatory disbursed through the bank account (viz; Jan Dhan Yojana etc.) of the beneficiary.

(ii) The scale of relief assistance against each items for all disasters including 'local disaster' should not exceed the norms of SDRF/ NDRF. Any amount spent by the State for such disasters over and above the ceiling would be borne out of the resources of the State Government and not from SDRF.

*****

Illustrative list of activities identified as of an immediate nature.

1. **Drinking Water Supply :**

   i) Repair of damaged platforms of hand pumps/ring wells/ spring-tapped chambers/public stand posts, cisterns.
   ii) Restoration of damaged stand posts including replacement of damaged pipe lengths with new pipe lengths, cleaning of clear water reservoir (to make it leak proof).
   iii) Repair of damaged pumping machines, leaking overhead reservoirs and water pumps including damaged intake – structure, approach gantries/jetties.

2. **Roads**

   i) Filling up of breaches and potholes, use of pipe for creating waterways, repair and stone pitching of embankments.
   ii) Repair of breached culverts.
   iii) Providing diversions to the damaged/washed out portions of bridges to restore immediate connectivity.
   iv) Temporary repair of approaches to bridges/ embankments of bridges., repair of damaged railing bridges, repair of causeways to restore immediate connectivity, granular sub base, over damaged stretch of roads to restore traffic.

3. **Irrigation :**

   i) Immediate repair of damaged canal structures and earthen/masonry works of tanks and small reservoirs with the use of cement, sand bags and stones.
   ii) Repair of weak areas such as piping or rat holes in dam walls/ embankments.
   iii) Removal of vegetative material/building material/debris from canal and drainage system.
   iv) Repair of embankments of minor, medium and major irrigation projects.

4. **Health :**

   Repair of damaged approach roads, buildings and electrical lines of PHCs/ community Health Centres.

5. **Community assets of Panchayat**

   a) Repair of village internal roads.
   b) Removal of debris from drainage/ sewerage lines.
   c) Repair of internal water supply lines.
   d) Repair of street lights.
   e) Temporary repair of primary schools, Panchayat ghars, community halls, *anganwadi*, etc.

6. **Power:** Poles/ conductors and transformers upto 11 kv.

7. The assistance will be considered as per the merit towards the following activities:

	Items/ Particulars	Norms of assistance will be adopted for immediate repair
i)	Damaged primary school building Higher secondary/ middle/ college and other educational institutions buildings	Up to Rs. 1.50 lakh/ unit Not covered
ii)	Primary Health Centre	Upto Rs. 1.50 lakh/ unit
iii)	Electric poles and wires etc.	Normative cost (Upto Rs.4000 per pole and Rs. 0.50 lakh per km)
iv)	Panchayat Ghar/ Anganwadi/ Mahila Mondal/ Yuva Kendra/ Community Hall	Upto 2.00 lakh/ unit
v)	State Highways/ Major District road	Rs. 1.00 lakh/ km *
vi)	Rural road/ bridge	Rs. 0.60 lakh/km *
vii)	Drinking water scheme	Upto 1.50 lakh/ unit
viii)	Irrigation Sector: Minor irrigation schemes/ Canal Major irrigation scheme Flood control and anti Erosion Protection work	 Upto Rs. 1.50 lakh/ scheme Not covered Not covered
ix)	Hydro Power Project/ HT Distribution systems/ Transformers and sub stations	Not covered
x)	High Tension Lines (above 11 kv)	Not covered
xi)	State Govt Buildings viz. departmental/ office building, departmental/ residential quarters, religious structures, patwarkhana, Court premises, play ground, forest bungalow property and animal/ bird sanctuary etc.	Not covered
xii)	Long terms/ Permanent Restoration work incentive	Not covered
xiii)	Any new work of long term nature	Not covered
xiv)	Distribution of commodities	Not covered. (However, there is a provision for assistance as GR to families in dire need of assistance after a disasters).
xv)	Procurement if equipments/ machineries under NDRF	Not covered
xvi)	National Highways	Not covered (Since GOI born entire expenditure towards restoration works activities)
xvii)	Fodder seed to augment fodder production	Not covered

* If OR & PR rates are not provided by the State.

*****

Damage to Other Sectors

Loss of livestock

Name of the District	No of Livestock / Birds lost				
	Milch Animal		Draught Animal		Poultry Birds
	Buffalo/ Cow	Sheep/ Goat	Camel/ Horse/ Bullock	Calf/ Donkey/ Pony	

House Damage

Sl.	District	Fully Damaged		Severely Damaged		Partially damaged	Huts damaged	Total
		Pucca	Kutcha	Pucca	Kutcha			

Crop Damage

Sl.	Districts	Crop Area Affected [in Hect.]	Total agricultural area where croploss is > 50%

Sand Cast

Sl.	District	Total Area under sandcast (in Hect.)

Livestock Affected

Sl.	District	Livestock Affected			Total
		Large	Small	Poultry	

Loss of livelihood (sericulture farmers)

Sl.	Name of the District	No. of Farmers Affected	Area in Hect. Muga (Hc.)	Area in Hect. Mulberry / Eri / Tussar (Hc.)	Total

Traditional Crafts(Rural Artisans)

Sl.	Name of the District	No. of equipments fully damaged	No. of beneficiaries	Set of raw material fully damaged	No. of beneficiaries

Handloom Weavers

Sl.	Name of the District	No. of beneficiaries	No. of looms &accessories fully damaged	Set of raw material fully damaged

Damage to Nets and Boats of Fishermen

Sl. No	Name of the District	Boat & Net Units	
		No. of Units fully damaged	No. of Units partially damaged

Assistance Required

Clothing and utensils for families: *[Para-1 (e) of CRF Norms]*

(Rs. in lakh)

Sl.	District	Clothing		Utensils		Total Amount
		No. of family	Amount @ Rs.1000/- per family	No. of family	Amount t @ Rs. 1000/- per family	

Gratuitous Relief for families in dire need of immediate sustenance after a calamity: *[Para-1 (f) of CRF Norms]*

(Rs. in lakh)

Sl	District	Villages Affected	ULBs Affected	Population	Population affected		Amount towards food for 15 days		Total
				Affected	Adult	Children	@Rs.20 per adult	@Rs.15 per child	

Agriculture input subsidy where crop loss 50% and above: ***[Para-3(e) of CRF Norm(Small Farmers)***

(Rs. in lakh)

Sl.	Name of the district	Area affected 50% & above			Amount required			Total
		Irrigated [in hect.]	Rainfed [in hect.]	Perennial	Irrigated @Rs.4000/- per hectare	Rainfed @Rs.2000/- per hectare	Perennial @ Rs.6000/ per Hect.	

Input subsidy to farmers other than small & marginal farmers: ***[Para-4 of Revised CRF Norms]***

(Rs. in lakh)

Sl.	District	Kharif Crop					
		No of Farmers	Irrigated area in hect	Amount @ Rs.4000/- per hect.	Rainfed Area in hect.	Amount @ Rs.2000/- per hect.	Amount

Assistance to Small & Marginal Sericulture farmers: ***[Para-5 of Revised CRF Norms]***

Sl.	Name of the District	No. of Farmers Affected	Area in Hect. Muga (Hc.)	Area in Hect. Mulberry / Eri / Tussar (Hc.)	Total	Amount required @ Rs.2000/- per ha. of Mulberry/ Eri / Tussar and Rs. 2500/- for Muga		Total
						Muga @ Rs.2500/- per ha	Mulberry / Eri / Tussar @ Rs.2000/- per ha.	

Provision of fodder / feed concentrate in the cattle camps: *[Para-7 (ii) of Revised CRF Norms]*

Sl. No	Name of the District	No. of cattle camps	No. of large animals affected	Cattle feed supplied @1.3Kg per day for 15 days (in MT)	No. of small animals affected	Cattle feed supplied @0.66Kg per day for 15 days (in MT)	Total cattle feed supplied (in MT)	Amount required (Rs. in lakh) @ Rs.15000 per MT

Assistance to fishermen: *[Para-8 (a) of Revised CRF Norms]*

(Rs. in lakh)

Sl. No	Name of the District	Boat & Net Units fully damaged		Boat & Net Units partially damaged		Total
		No. of Units damaged	Amount @Rs.7500	No. of Units damaged	Amount @Rs.2500	

Assistance to Artisans in handicrafts sector by way of subsidy for repair / replacement of damaged equipments: *[Para-9(a) of CRF Norms]*

a) Traditional Crafts

[Rs. in lakh]

Sl.	Name of the District	No. of equip-ments fully damaged	No. of benefic -iaries	Amount @Rs.2000/-	Set of raw material fully damaged	No. of benefic -iaries	Amount @Rs.2000/-	Total

b) Handloom Weavers *[Para-9(b) of CRF Norm]*

Sl.	Name of the District	No. of benefic-iaries	No. of looms &accessories fully damaged	Amount @Rs.2000/-	Set raw material fully damaged	Amount @Rs.2000/-	Total

Evacuation of affected people:*[Para-14 of revised CRF Norms]*

Sl	District	People evacuated			Amount required for hire charges and POL charges of vehicle
		By boat	By vehicle	Total	

Hiring of boats for carrying immediate relief and saving life: *[Para-15 of revised CRF Norms]*

(Rs in lakh)

Sl.	District	No. of boats hired			No. of days	Hire cost of power boat @Rs.2200 per day	Hire cost of country boat @Rs.900 per day	Total hire cost
		Power	Country	Total				

Sl.	District	Quantity of relief materials transported in Qtl.	No. of persons evacuated	POL Cost (in lakh)	Total Amount

Provision for temporary accommodation, food, clothing and medical care
[Para-16 of revised CRF Norms]

Sl. No.	Name of the district	Average No. (in a day) of relief camps	Average duration of oper-ation of relief camps	Average No. of people accommo dated per day in the relief camps	Amount required (Rs. in lakh)				
					Tempo-rary accomm-odation	Food	clothing	Medical care	Total

Water Resources Department

Repair / restoration of immediate nature of the damaged infrastructure in eligible sectors:
- [Para-18 of revised CRF Norms]

Embankment Roads(Rs. in lakh)

Sl. No.	Name of the District	ROAD						Total Amount in lakhs
		River/Saline embankments			Canal Embankments			
		No.	Length in Km'	Amount required	No.	Length in Km'	Amount required	

River and Canal Embankments:

RIVER EMBANKMENTS *(Rs. in lakh)*

Sl No.	Name of the District/Division	No. of breach	Length of breach (in Km.)	Cost for immediate restoration	No of partial damages	Cost for immediate repair	Total cost

CANAL EMBANKMENTS

Sl No.	Name of the District	No. of breaches	Length of breach (in Km.)	Cost for immediate restoration	No of partial damages	Length partial damages (in Km.)	Cost for immediate repair	Total cost

Minor Irrigation

Sl No.	Name of the District/Division	**Number of the MIP damaged**	**Amount required for immediate repair in Lakh Rs.**

Drainage Systems

(Rs. in lakh)

Sl. No.	Name of Division	No. of work	Length of drainage system where debris and vegetative materials are to be removed (in Km.)	Amount required (Rs. In lakh)

Works Department

Repair / restoration of immediate nature of the damaged infrastructure in eligible sectors:
- [Para-18 of revised CRF Norms]

Roads and bridges

PWD Roads:

(Rs. in lakh)

Sl No.	Name of the District	No. of breaches	Cost for repair / restoration	Length of road damaged in Km	Cost for immediate repair	No. of culverts damaged	No of culverts washed away	Approx cost for immediate repair of culverts	Total cost

Rural Development Department

Repair / restoration of immediate nature of the damaged infrastructure in eligible sectors:
- [Para-18 of revised CRF Norms]

Rural Roads

Sl No.	Name of the District	No. of Roads damaged	Lenth of Road damaged (In Kms)	No of Breaches	Length of Breaches (In mtr)	No of CD/ Bridge damaged	No of CD/ Bridge washed away	Amount Required for immediate restoration

Rural Water Supply:

(Rs. in lakh)

Sl No.	Name of the District/Division	No. of Tube wells damaged	Amount spent repair	No of Platforms damaged	Amount spent for repair	No of Rural Pipe water supply system damaged	Amount spent for repair	Total cost

Housing & Urban Devepoment Department

Repair / restoration of immediate nature of the damaged infrastructure in eligible sectors:
- [Para-18 of revised CRF Norms]

Urban Roads

(Rs. in lakh)

Sl No.	Name of the ULB	Length of drain damaged (in Km)	Cost for immediate restoration	Length of road damaged in Km	Cost for immediate repair	No. of culverts damaged	Cost for immediate repair of culverts	Total cost

Urban Water Supply

(Rs. in lakh)

Sl. No	Name of the ULB	Amount spent for immediate repair of Tubewell	Amount spent for immediate repair of Platform	Amount spent for immediate repair of Pump houses	Amount spent for immediate repair of Pipe lines	Amount spent for disinfection	ULB Total

Panchayati Raj Department

Repair / restoration of immediate nature of the damaged infrastructure in eligible sectors:
- [Para-18 of revised CRF Norms]

Panchayat Roads(Rs. in lakh)

Sl No.	Name of the District / Division	No. of Road damaged	Length of breaches in Km.	Cost of repair of breaches	Length of road damaged in Km	Cost for immediate repair

Sl No.	Name of the District / Division	No. of culverts damaged	No of culverts washed away	Cost for immediate repair of culverts	Total cost

Panchayat Ghars

(Rs. in lakh)

Sl No.	Name of the District	No. of Panchayat Ghar/Community Hall damaged	Cost for immediate restoration

School & Mass Education Department

Repair / restoration of immediate nature of the damaged infrastructure in eligible sectors: *- [Para-18 of revised CRF Norms]*

Primary Education

School Buildings

(Rs. in lakh)

Sl. No.	Name of District	No. of the Damaged school	Approx. cost (Rs. in lakhs)

Health & FW Department

Repair / restoration of immediate nature of the damaged infrastructure in eligible sectors: *- [Para-18 of revised CRF Norms]*

PHC / CHC

Rs. in lakh.

Sl No.	Name of the District	No. of PHC / CHC damaged				Amount Required for repair / restoration
		Allopathic	Homeopathic	Ayurvedic	Total	

Replacement of damage medical equipment and lost medicines: - (Para 19 of Revised CRF Norm)

Sl.	District	Requirement (Rs. In lakh)

Amount required for Provision of medicines, disinfectants, insecticides for prevention of outbreak of epidemics with details :*[Para-12 of revised CRF Norms]*

Women & Child Development Department

Repair / restoration of immediate nature of the damaged infrastructure in eligible sectors:
- [Para-18 of revised CRF Norms]

Anganwadi Centres

(Rs. in lakh)

Sl No.	Name of the District	No. of Anganwadi centres damaged	Amount required for immediate restoration

Supplementary Nutrition:*[As per Para-2 of CRF Norms]*

Sl.	**District**	**No. of children Affected**	***No. of Days***	**Amount @ Rs.2.00 per person per day (Rs. in lakh)**

Energy Department

Repair / restoration of immediate nature of the damaged infrastructure in eligible sectors:
- [Para-18 of revised CRF Norms]

Repair and restoration of power supply *(Para 18 of revised CRF norms*)**: -**

(Rs.in lakh)

Sl	**Name of the district**	**No. of primary sub-stations damaged**	**8/9 mtrs. Pole damaged**	**33 KV lines damaged (in Km)**	**11 KV lines damaged (in Km)**	**LT lines damaged (in Km)**	**Distribution Transformers damaged (in no.)**	**Expenditure incurred for immediate repair (Rs.in lakh)**

Textile & Handloom Department

Assistance for Handloom Weavers *[Para-9(b) of CRF Norm]*

Sl.	Name of the District	No. of benefic-iaries	No. of looms &accessories fully damaged	Amount @Rs.2000/-	Set raw material fully damaged	Amount @Rs.2000/-	Total

Fisheries & ARD Department

Livestock Affected

Sl.	District	Livestock Affected			Total
		Large	Small	Poultry	

Loss of livestock

Name of the District	No of Livestock / Birds lost				
	Milch Animal		Draught Animal		Poultry Birds
	Buffalo/ Cow	Sheep/ Goat	Camel/ Horse/ Bullock	Calf/ Donkey/ Pony	

Provision of fodder / feed concentrate in the cattle camps: *[Para-7 (ii) of Revised CRF Norms]*

Sl. No	Name of the District	No. of cattle camps	No. of large animals affected	Cattle feed supplied @1.3Kg per day for 15 days (in MT)	No. of small animals affected	Cattle feed supplied @0.66Kg per day for 15 days (in MT)	Total cattle feed supplied (in MT)	Amount required (Rs. in lakh) @ Rs.17000 per MT

Assistance to fishermen: *[Para-8 (a) of Revised CRF Norms]*

(Rs. in lakh)

Sl. No	Name of the District	Boat & Net Units fully damaged		Boat & Net Units partially damaged		Total
		No. of Units damaged	Amount @Rs.7500	No. of Units damaged	Amount @Rs.2500	

Desilting / Restoration / Repair of fish farms: *[Para-3 (c) of CRF Norms]*

Sl.	District	No. of fish farms	Total Area of fish farms (hect)	No. of small marginal farmers	Amount required @ Rs.6000/- per hect.(Rs. in lakh)

Input subsidy for fish seed farm:*[Para-8(b) of revised CRF Norms]*

Rs. in lakh)

Sl.	District	No. of fish seed farms affected	Area in hectared	Amount required for input subsidy @ Rs.4000/- per hectare

Amount required for Medical Care for cattle & poultry against epidemics with details : *[Para-13 of revised CRF Norms]*

Agriculture Department

Crop Damage

Sl.	Districts	Crop Area Affected [in Hect.]	Total agricultural area where croploss is > 50%

Assistance Reauired

Agriculture input subsidy where crop loss 50% and above: ***[Para-3(e) of CRF Norm(Small Farmers)***

(Rs. in lakh)

Sl.	Name of the district	Area affected 50% & above			Amount required			Total
		Irrigated [in hect.]	Rainfed [in hect.]	Perennial	Irrigated @Rs.4000/- per hectare	Rainfed @Rs.2000/- per hectare	Perennial @ Rs.6000/ per Hect.	

Input subsidy to farmers other than small & marginal farmers: ***[Para-4 of Revised CRF Norms]***

(Rs. in lakh)

Sl.	District	Kharif Crop					
		No of Farmers	Irrigated area in hect	Amount @ Rs.4000/- per hect.	Rainfed Area in hect.	Amount @ Rs.2000/- per hect.	Amount