2019

DISTRICT DISASTER MANAGEMENT PLAN - Vol- I
District- Sundargarh









District Disaster Management Authority, Sundargarh.

Odisha

FOREWORD

The District Disaster Management Plan of Sundargarh District for the year 2019 (Vol-I) and (Vol-II) includes the facts and figures that have been collected from various formal and informal sources with a view to meeting the challenges during any disaster. It is a continuous process to enhance and it will be modify time to time as per needs under the guidance of District Disaster Management Authority, Sundargarh.

The Plan has been prepared as per the provision made in the Disaster Management Aqct 2005, Section 31 (1) and as per section 31 (4) it will be reviewed and updated annually. This has been prepared with the involvement of all stakeholders.

All are cordially invited for their valuable needful suggestion which is to be incorporated in the plan.

Chairperson, *ex-officio*
Collector and District Magistrate,
District Disaster Management Authority, Sundargarh.

COLLECTOR, SUNDARGARH

Content	Chapter	Page No.
1. Foreword		**1**
2. Content		**2**
3. Abbreviations		**3**
4. Summary		**4**
5. Introduction – DDMP and Role and Responsibilities of all stakeholder	I	5
6. District Profile	II	33
7. Hazard, Risk and Vulnerability Analysis	III	51
8. Institutional Arrangement	IV	106
9. Prevention and Mitigation	V	133
10. Climate Change Adaptation and Mitigation	VI	140
11. Safety of Schools and Child Care Institution	VII	147
12. Capacity building measures	VIII	158
13. Preparedness	IX	164
14. Response	X	188
15. Restoration and Rehabilitation	XI	215
16. Recovery	XII	236
17. Financial Arrangement	XIII	237
18. Lessons Learnt and Documentation	XIV	244
19. Annexure :- I. **DDMA Notification** II. **Disaster covered under SDRF** III. **District Crisis Group Notification** IV. **District level School Safety Advisory Committee Notification** V. **Contact No. of Officials of the District** VI. **SDRF and NDRF Norms** VII. **VDMP Notification** VIII. **Vulnerable Map of the district** IX. **Disaster Management Act 2005**		 2 page 246-247 5 page 248-252 3 page 253-255 1 page 256 10 page 257-266 11 page 267-281 2 pages 282-283 5 pages 30 pages

Abbreviations:

- RTO: Regional Transport Officer
- MVI: Motor Vehicle Inspector
- CSO: Civil Supply Officer
- ACSO: Assistance Supply Officer
- SI: Supply Inspector
- MI: Marketing Inspector
- DSWO: District Social Welfare Officer
- SDWO: Sub-divisional Welfare Officer
- DAO: District Agriculture Officer
- AAO: Assistant Agriculture Officer
- VAW: Village Agriculture Worker
- CDMO : Chief District Medical Officer
- ADMO : Additional District Medical Officer
- MO : Medical Officer
- DPM: District Programme Manager
- ASHA: Accredited Social Health Activist
- DEO: District Education Officer
- DPO (SSA): District Programme Officer, Sarva Shiksha Abhiyan
- DPO (RMSA); District Programme Officer, Rashtriya Madhyamik Shiksha Abhiyan
- BEO: Block Education Officer
- CDVO: Chief District Veterinary Officer
- ADVO: Additional District Veterinary Officer
- LI : Life stock Inspector
- DLO: District Labour Officer
- LI: Labour Inspector

Summary

The District Disaster Management Plan (DDMP) 2018 of Sundargarh district has been envisaged as a preparedness plan whereby the receipts of a signal of an impending disaster would simultaneously energies and activate the mechanism for response and mitigation without Emergency Officers in crucial time. This would be entailing all the participating managers to know in advance the task assigned to them and the manner of response. Identification of available resources including man power, materials, equipments and adequate delegation of financial and administrative powers are prerequisites for successful operation of the DDMP.

The DDMP is in essence, the Standard Operating Procedure (SOP) in which the implementation of efforts on ground is well laid down. Importance has been given to activities such as evacuation, search and rescue, temporary shelter, food, drinking water, clothing, health and sanitation as per Minimum Standard of Relief guideline issued by NDMA, New Delhi. Communications accessibility and public information, that are important components of disaster management, would follow on the activation of the DDMP. These activities are common to all types of disasters and require supervision and preparation of action/sub action plans by each specified authorities. The DDMP 2019 in respect of Sundargarh district comprises two volumes, i.e. Vol-I and Vol- II.

The DDMP requires the disaster managers to:

- Evolve an effective signal/warning mechanism
- Identify activities/sub activities under each activity/level of activity
- Specify authorities for each level of activity / sub activity
- Determine the response time for each activity
- Workout individual plans of each specified authority to achieve activation as per the response time.
- Have quick response terms for each specified authority
- Have alternative plans and contingency measures
- Provide appropriate administrative and financial delegation to make the response mechanism functional & viable
- Undergo preparedness mock drills.

Chapter – 1

Introduction

Disaster Management Plan are prepared at various levels to enable the activation of response mechanism promptly, without losing on time in consulting senior officials and in getting formal approval from the higher authorities. India has embarked on the path of having a comprehensive response plans after the experience of Super Cyclone of Odisha 1999, the earthquake in Gujrat in 2001 and Tsunami in 2004. Response is the first stage of the disaster management cycle when a disaster has occurred or is imminent. Disaster response activities include setting up control rooms; putting the contingency plan in action, issue warning, action for evacuation, taking people to safer areas, rendering medical aid to the needy etc. Responders also need to cope with response – generated demands such as the need for coordination, communications, ongoing situation assessment and resource mobilization during the emergency period. There are three phases of responding- pre, during and post disaster.

The response period is of crucial importance. When the earthquake hit Gujrat on 26th January 2001, Crisis Management Group at the Central Government level was informed but it could only meet five and half hours after the tragedy. The Natural Disaster Management Division at the Centre was told about the quake at 8:56 am but medicos were sent to Bhuj at 7:30 p.m.. Further , the State Government , which is primarily responsible for disaster management in India, has set up the Control Room by 9:45 am, but little was done for the next 36hours. In contrast , the Swiss Embassy, which was informed at 10 p.m. alerted all the team members of its response team within one hour and them reached there next day afternoon, that is , 14 hours after the request for help was made. This included the travel time from Switzerland to India. Unfortunately , formalities at the Airport took two hours,. Had Indian response been equally prompt, may be few more lives could have been saved. The above discussion highlights the need for Response Plan.

Early response is dependent on the state of preparedness and the existence of a suitable response plans. A timely response can reduce the magnitude of loss of life and property. Though there has been a paradigm shift over from response to culture of prevention and mitigation, the uncertainty involving natural disaster makes it imperative to have a response plan. All disasters, including manmade disasters require a ready response plan, even if the prevention aspect has been taken care of in an adequate manner. For timely and adequate response, a comprehensive response plan is a prerequisite. These are useful for issue of warnings, serve as guide to officials at the critical time by assisting them take immediate action, time is not lost in consultation with senior officials and in getting formal approval from the authorities.

The District Administration is the focal point for the preparation of Response Plan at the district level as it is the point of public service delivery and responsible for directing, supervising and monitoring relief measures for disasters. This Multi-hazard disaster management plan is to help the district administration in effectively managing any disaster that is likely to be faced by the district of Sundargarh.

Precise actions, procedures and responsibilities have to be laid down well in advance in order to ensure timely response in case of any disaster. Therefore a mechanism that takes into account multiple hazards and basic preparedness has to be articulated in the form of Quick Response Teams, Quick Assessment Teams, Reporting Procedures, Checklist and Handbooks. The mechanism also lays down crucial parameters requirements and organizational composition of Emergency operations centres and incident command systems.

To reduce sustainably the disaster risk of this multi disaster prone district of Sundargarh to minimize the loss of life, property and livelihood during and after any disaster with proper plan to identify all common elements of response. This acts as a base plan or a generic / modular plan for all response activities. It provides a frame work around which other agencies and departments can outline their own activities for disaster response.

The District Disaster Management Plan (DDMP) has been envisaged as a preparedness plan whereby the receipts of a signal of an impending disaster would simultaneously energies and activate the mechanism for response and mitigation without loss of crucial time. This would be entailing all the participating managers to know in advance the task assigned to them and the manner of response. Identification of available resources including man power, materials, equipments and adequate delegation of financial and administrative powers are prerequisites for successful operation of the DDMP.

The DDMP is in essence, the Standard Operating Procedure (SOP) in which the implementation of efforts on ground is well laid down. Importance has been given to activities such as evacuation, search and rescue, temporary shelter, food, drinking water, clothing, health and sanitation. Communications accessibility and public information, that are important components of disaster management, would follow on the activation of the DDMP. These activities are common to all types of disasters and require supervision and preparation of action/sub action plans by each specified authorities. Each group/sub group have been requested to work out the DDMP mechanism to their relevant.

The DDMP requires the disaster managers to:

- Evolve an effective signal/warning mechanism
- Identify activities/sub activities under each activity/level of activity
- Specify authorities for each level of activity / sub activity
- Determine the response time for each activity
- Workout individual plans of each specified authority to achieve activation as per the response time.
- Have quick response teams for each specified authority
- Have alternative plans and contingency measures
- Provide appropriate administrative and financial delegation to make the response mechanism functional & viable
- Undergo preparedness mock drills.

*[Note: Introduction should confine to the following points in brief and limited to **3-4 pages** maximum. The write-ups are indicative only.*

- *Aims and Objectives of the DDMP*

OBJECTIVES of DDMP

The District Disaster Management Plan is intended

- For sustainable reduction of impact of natural and man-made disasters through preparedness at District, Block, Gram Panchayat and Village level.
- To provide effective support and resources to all the concerned individuals, groups and departments in disaster.
- To assist the line departments, block administration, communities in developing compatible skills for disaster preparedness and management.
- To disseminate factual information in a timely, accurate and tactful manner while maintaining necessary confidentiality.
- To develop immediate and long-term support plans for vulnerable people in/during disasters.
- To create awareness among the people about hazard occurrence and increase their participation in preparedness, prevention, development, relief, rehabilitation and reconstruction process
- To have response system in place to face any eventuality
- To affect or elicit the least possible disruption to the normal life process when dealing with individuals in disaster
- To ensure active participation by the government administration, communities, NGOs, CBOs and volunteers at all levels making optimal utilization of human and material resources at the time of disaster.

PERSPECTIVE OF DDMP

A formal and complete plan for managing disaster would include:

- Understanding the multihazard scenario of the district
- Pre planning a proper sequence of response actions
- Allocation of responsibilities to the participant agencies
- Developing codes and standards operating procedures for various departments and relief agencies involved
- Inventory of existing facilities and resources
- Mechanism for effective management of resources
- Coordination of all relief activities including those of NGOs to ensure a coordinated and effective response
- Coordinating with the state response machinery for appropriate support
- Testing the plan including mock drills
- Defining levels of acceptable risk

- Monitoring and evaluation of actions taken during relief and rehabilitation

- *Authority for DDMP: Approval & implementation*

1.1 District Disaster Management Authority

For the smooth implementation of the proposed Disaster Preparedness/Response/Mitigation Plan, there are some institutional arrangements at the district level. There is a District Disaster Management Authority (DDMA) constituted vide notification No. IVF-(OSDMA)-24/10- 46315/ R & DM dt.12th November, 2010 of Government of Odisha, Revenue and Disaster Management, Department as per Disaster Management Act, 2005 (No.53 of 2005) sub section (1) of Section 25.

(copy of the same is enclosed in Annexure-)

In pursuance of sub sections (2) of section 25 of the Disaster Management Act, 2005 (No.53 of 2005), the District Disaster Management Authority for the district of Sundargarh in the State of Odisha which is consisted of the following members:

i.	Collector and District Magistrate	- Chairman, ex-officio
ii.	Chairman, Zilla Parishad	- Co-Chairperson, ex-officio
iii.	Superintendent of Police	- Member, ex-officio
iv.	Chief District Medical Officer	- Member, ex-officio
v.	The Executive Engineer, Irrigation	- Member ex-officio
vi.	ADM, in charge of Emergency	- Chief Executive Officer Ex-officio
vii.	Executive Engineer, RD	- Member
viii.	Project Director, DRDA	- Member
ix.	Dy. Director, Agriculture	- Member

To assist the DDMA the District Disaster Management Teams are constituted on dated 05-05-2017 by the District Authority with distinct roles and responsibilities as per Section 28(1) of Disaster Management Act2005.

DDMA is the nodal committee for the disaster management at the district level and it consists of representatives of various stakeholders like PRIs(ZP President),Govt. Officials(various departmental heads), NGOs etc.

Power and Functions of district Authority:

According to Section 30 of DM Act 2005 the District Authority will act as the district planning, coordinating and implementing body for disaster management and take all measures for the purposes of disaster management in the district in accordance with the guidelines laid down by the national authority and state authority.

Function:

- Prepare the disaster management plan including district response plan for the district.
- Ensure that the areas in the district vulnerable to disaster s are identified and measures for the prevention of disasters and the mitigation of its effects are undertaken by the departments of the government at the district level as well as by the local authorities.
- Ensure that the guidelines for prevention of disasters, mitigation of its effects, preparedness and response measures as laid down by the National Authority and the State Authority are followed by all departments of the Government at the district level and the local authorities in the district.
- Give directions to different authorities at the district level and local authorities to take such other measures for the prevention or mitigation of disaster as may be necessary.
- Lay down guidelines for prevention of disaster management plans by the department of the Government at the districts level and local authorities in the district.
- Monitor the implementation of disaster management plan prepared by the different line department of the district.
- Lay down guidelines to be followed by the departments of the government at the district level for purposes of integration of measures for prevention of disaster and mitigation in their development plans and projects and provide necessary technical guidance therefor.
- Review the preparedness measures of all line department.
- Organize and coordinate specialized training programmes for different levels of officers, employees and volunteer rescue workers in the district. Organize community awareness and training programme for prevention of disaster.
- Prepare, review and update district level response plan and guidelines.
- Coordinate, response to any threatening disaster situation or disaster.
- Coordinate with and give guidelines to local authorities in the district to ensure that measures for the prevention or mitigation of threatening disaster situation or disaster in the district are carried out promptly and effectively.
- Establish stockpiles of relief and rescue materials or ensure preparedness to make such materials available at a short notice.
- Provide information to the state authority relating to different aspects of disaster management.
- Ensure communication systems are in order and disaster management drills are carried out periodically.
- Examine the construction work in the district abide by the standard of disaster prevention and mitigation.

- Identification of safe shelter in the event of disaster.

Responsibilities:

- To prepare the sector wise preparedness, response and mitigation plan to reduce the impact of disaster
- To ensure the smooth implementation of the plan before, during and after the disaster
- To define the roles and responsibilities of different DMTs and to coordinate with them during disaster.
- To organize training program for the different DMTs and identify suitable resource person.
- To sensitize various stakeholders on Disaster risk management.
- To educate the public on different hazards and what protective steps should be taken
- To make arrangements for emergency action
- To review the plan and to make necessary modification/updating
- Finally to approve the financial arrangement and monitor the program

Timeline For Meeting and Membership:

The DDMA must meet at least once in six months i.e. in the month of May and November before the Disaster Season under the chairmanship of the District Collector to update the plan. The President of the Zilla Parishad should be invited as a "Special Invitee" in the meeting of the DDMA. Collector should review the work of DDMA regularly. But during the time of emergency situation their meeting will be more frequent. According to Section 27-"The District Authority shall meet as and when necessary and at such time and place as the Chairperson may think fit".

Note: Notification copy is attached in Annexure – I for reference.

District Disaster Management Teams: (DDMT)

The DDMT is formed under the guidance of DDMA as per Disaster Management Act Section 28(1). Various sub teams are formed to perform some sect oral activities for disaster management. The roles and responsibilities of each team are well defined to avoid any form of overlapping or duplicity during the time of disaster. They will perform their roles and responsibilities under the overall guidance of DDMA. In case of Sundargarh the following Additional Disaster Management Committee were formed as per Section 28 (1) of Disaster Management Act 2005 which are as follows:

- **Information Management Team:**
  DI & PRO, Sundargarh, District Telecom officer (BSNL), District Emergency Operation Centre, Police Control Room

- **Food & Social Security Team:**
  PD (DRDA), Sub-Collector, Sundargarh/ Bonai/ Panposh, All Tahasildar, All BDOs, DSWO, DSSO, DWO, Civil Supply Officer, District Panchayat Officer, District Labour Officer

- **Water Management Team:**
  EE (Irrigation), EE (MIP), EE (OLIC), AE (Agriculture), EE (RWSS), (EE PHED), PD (Watershed)

- **Livelihood Team:**
  PD DRDA, DDA, Sundargarh, DDH Sundargarh, CDVO, Asst. Director (Fishery), PD (Watershed), DSMS, GM-DIC, NGOs

- **Forest & Environment Team:**
  DFO, Sundargarh/ NGOs

- **Rescue & Evacuation Team:**
  SP, All Sub Collector, District Fire Officer, ODRAF team of OSAP, Rourkela

- **Emergency Health Management Team:**
  CDMO, Red Cross, Representative Private Hospital, CDVO, NGO Coordination Cell

- **Relief Management Team:**
  ADM, Sub-Collector, Sundargarh/ **Bonai**/ Panposh/ All BDOs, All Tahasildars, Addl SP, NGOs/INGOs

- **Infrastructure Management Team:**
  EE (R&B), EE (RD), EE (WESCO), APD (Technical), DRDA, EE (NH), District Panchayat Officer, NGOs/ INGOs

- *Evolution of DDMP in brief: (Evolution, Procedure and Methodology to be followed for preparation of DDMP)*

The evolution of disaster management thinking and practice since the 1970s has seen a progressively wider and deeper understanding of why disasters happen, accompanied by more integrated, holistic approaches to reducing their impact on society. The modern paradigm of disaster management – disaster risk reduction (Disaster Risk Reduction) – represents the latest step along this path. Disaster Risk Reduction is a relatively new concept in formal terms, but it embraces much earlier thinking and practice, and it is now being widely embraced by international agencies, governments, disaster planners and civil society organisations.

Disaster Risk Reduction is such an all-embracing concept that it has proved difficult to define or explain in detail, although the broad idea is clear enough. Inevitably, there are different definitions of the term in the technical literature but it is generally understood to mean the broad development and application of policies, strategies and practices to minimize vulnerabilities and disaster risks throughout society The term ‘disaster risk management is often used in the same context and to mean much the same

thing: a systematic approach to identifying, assessing and reducing risks of all kinds associated with hazards and human activities. It is more properly applied to the operational aspects of disaster risk reduction: the practical implementation of disaster risk reduction initiatives.

There have been growing calls for greater clarity about the components of disaster risk reduction and about indicators of progress towards resilience – a challenge which the international community took up at the UN's World Conference on Disaster Reduction(WCDR) in Kobe, Japan, in 2005, only days after the 2004 Indian Ocean earthquake. The WCDR began the process of pushing international agencies and national governments beyond the vague rhetoric of most policy statements and towards setting clear targets and commitments for Disaster Risk Reduction. The first step in this process was the formal approval at the WCDR of the Hyogo Framework for Action (2005–2015) (HFA). This is the first internationally accepted framework for Disaster Risk Reduction. It sets out an ordered sequence of objectives (outcome – strategic goals – priorities), with five priorities for action attempting to 'capture' the main areas of Disaster Risk Reduction intervention. The UN's biennial Global Platform for Disaster Risk Reduction provides an opportunity for the UN and its member states to review progress against the Hyogo Framework. It held its first session from 5–7 June 2007 in Geneva, Switzerland.

Sendai Framework of Action---

Third UN World Conference on Disaster Risk Reduction the Sendai Framework was adopted by UN Member States on 18 March 2015 at the Third UN World Conference on Disaster Risk Reduction in Sendai City, Miyagi Prefecture, Japan.

The Sendai Framework for Disaster Risk Reduction 2015-2030 (Sendai Framework) is the first major agreement of the post-2015 development agenda, with seven targets and four priorities for action. It was endorsed by the UN General Assembly following the 2015 Third UN World Conference on Disaster Risk Reduction (WCDRR).

The Seven Global Targets

(a) Substantially reduce global disaster mortality by 2030, aiming to lower average per 100,000 global mortality rate in the decade 2020-2030 compared to the period 2005-2015.
(b) Substantially reduce the number of affected people globally by 2030, aiming to lower average global figure per 100,000 in the decade 2020 -2030 compared to the period 2005-2015.
(c) Reduce direct disaster economic loss in relation to global gross domestic product (GDP) by 2030.
(d) Substantially reduce disaster damage to critical infrastructure and disruption of basic services, among them health and educational facilities, including through developing their resilience by 2030.
(e) Substantially increase the number of countries with national and local disaster risk reduction strategies by 2020.
(f) Substantially enhance international cooperation to developing countries through adequate and sustainable support to complement their national actions for implementation of this Framework by 2030.

(g) Substantially increase the availability of and access to multi-hazard early warning systems and disaster risk information and assessments to the people by 2030.

The Four Priorities for Action

Priority 1. Understanding disaster risk

Disaster risk management should be based on an understanding of disaster risk in all its dimensions of vulnerability, capacity, exposure of persons and assets, hazard characteristics and the environment. Such knowledge can be used for risk assessment, prevention, mitigation, preparedness and response.

Priority 2. Strengthening disaster risk governance to manage disaster risk

Disaster risk governance at the national, regional and global levels is very important for prevention, mitigation, preparedness, response, recovery, and rehabilitation. It fosters collaboration and partnership.

Priority 3. Investing in disaster risk reduction for resilience

Public and private investment in disaster risk prevention and reduction through structural and non-structural measures are essential to enhance the economic, social, health and cultural resilience of persons, communities, countries and their assets, as well as the environment.

Priority 4. Enhancing disaster preparedness for effective response and to "Build Back Better" in recovery, rehabilitation and reconstruction

The growth of disaster risk means there is a need to strengthen disaster preparedness for response, take action in anticipation of events, and ensure capacities are in place for effective response and recovery at all levels. The recovery, rehabilitation and reconstruction phase is a critical opportunity to build back better, including through integrating disaster risk reduction into development measures.

- *Stakeholders and their responsibilities*

The District Disaster Management Authority, All the Revenue Officials from District to Revenue Circle of Revenue and Disaster Management Department, and the District Emergency Operation Centre, Sudargarh (Emergency Section) district are the major stakeholder that deal with all the phases of disaster management. All the line departments of the district, the district administration, International Agencies, other technical institutions, Panchayati Raj Institutions of the district, Urban Local Bodies, community at large and NGOs etc are the stakeholders of the district disaster management plan.

- *Plan for review and updating: Periodicity]*

Under the DM Act 2005, it is mandatory on the part of District Disaster Management Authority (DDMA) to adopt a continuous and integrated process of planning, organizing, coordinating and implementing measures which are necessary and expedient for prevention as well as mitigation of disasters. These processes are to be incorporated in the developmental plans of the different departments and preparedness to meet the disaster and relief, rescue and rehabilitation thereafter, so as to minimize the

loss to be suffered by the communities and are to be documented so that it is handy and accessible to the general public.

Section 31 of Disaster Management Act 2005 (DM Act) makes it mandatory to have a disaster management plan for every district. DDMP shall include Hazard Vulnerability Capacity and Risk Assessment (HVCRA), prevention, mitigation, preparedness measures, response plan and procedures.

1.1 Aims and Objectives of the DDMP:

An indicative list with possible plan objectives is given below:

i. To identify the areas vulnerable to major types of the hazards in the district.
ii. To adopt proactive measures at district level by all the govt. departments to prevent disaster and mitigate its effects.
iii. To define and assign the different tasks and responsibilities to stakeholders during the pre-disaster and post-disaster phases of the disaster.
iv. To enhance disaster resilience of the people in the district by way of capacity building.
v. Reduce the loss of public and private property, especially critical facilities and infrastructure, through proper planning.
vi. Manage future development to mitigate the effect of natural hazards in the district.
viii. To develop the standardized mechanism to respond to disaster situation to manage the disaster efficiently.
x. To prepare a response plan based upon the guidelines issued in the State Disaster Management Plan so as to provide prompt relief, rescue and search support in the disaster affected areas.
xi. To adopt disaster resilient construction mechanism in the district by way of using Information, Education and Communication for making the community aware of the need of disaster resilient future development.
xii. To make the use of media in disaster management.
xiii. Rehabilitation plan of the affected people and reconstruction measures to be taken by different govt. departments at district level and local authority.

The District Disaster Management Plan (DDMP) is the guide for achieving the objective i.e. mitigation, preparedness, response and recovery. This Plan needs to be prepared to respond to disasters with sense of urgency in a planned way to minimize human, property and environmental loss.

1.2 Preparation and Approval of DDMP:

As defined in Section 30 of DM Act 2005, DDMA shall act as the district planning; coordinating and implementing body for disaster management and take all measures for the purpose of disaster management in the district in accordance with the guidelines laid down by the National Authority and the State Authority.

The District Collector will discuss the modalities and seek views for preparation of a holistic plan in the meeting of the DDMA should be held in the month of December and to prepare and update the plan by the end of February every year.

After finalisation the District Authority shall send a copy of the District DM plan to the Odisha State Disaster Management Authority (OSDMA) for approval.

The District Disaster Management Plan should be reviewed and updated annually.

1.3 Evolution of DDMP in brief: Evolution, Procedure and Methodology to be followed for preparation of DDMP

[This section should include the procedure and methodology for preparation of the District DM plan

- *Identification of all important stakeholders and initiation meeting and orientation of all concerned.*

The Disaster Management Act 2005 Section 31 lays down about the Disaster Management Plan of the District.

Section:-

1. There shall be a plan for every district of the state.
2. The district plan shall be prepared by the District Authority and approved by the State Authority.
3. Contents of District Plan
    a. Vulnerability
    b. Measures to be taken for prevention and mitigation of disaster
    c. Capacity building and preparedness measures required to be taken by dept. Of govt.
    d. Response plan in the event of disaster- allocation of responsibilities, prompt response to disaster and relief, procurement of essential resources, establishment of communication links, and dissemination of information to public.
4. The District plan should be review and up dated annually.

- *Formation of team (s)*
- *hazard, vulnerability and risk assessment in the district*
- *plan preparation – writing and review and finalisation]*

In pursuance to the above provision and direction in the Disaster Management Act 2005, the District Administration, Sundargarh has decided to formulate a plan which focus on to reduce sustainably the disaster risk of this multi disaster prone district of Sundargarh to minimize the loss of life, property and livelihood during and after any disaster with proper plan to identify all common elements of response. This acts as a base plan or a generic / modular plan for all response activities. It provides a frame work around which other agencies and departments can outline their own activities for disaster response.

The District Disaster Management Plan (DDMP) has been envisaged as a preparedness plan whereby the receipts of a signal of an impending disaster would simultaneously energies and activate the mechanism for response and mitigation without loss of crucial time. This would be entailing all the participating managers to know in advance the task assigned to them and the manner of response. Identification of available resources including man power, materials, equipments and adequate delegation of financial and administrative powers are prerequisites for successful operation of the DDMP.

STRATEGY

Preparation of a Disaster Preparedness Plan involves the following steps:

Steps	**What is to be done**	Who are to be involved	**Methodology**
I	Review and Analysis	**Collector, ADM, Emergency Officer, BDOs, Tahasildars PRI Members, NGOs/CBOs, Community/Village level workers**	▪ Past history of disasters to be discussed and documented ▪ Extent of severity and damage to be recorded ▪ The nature of the Warning issued to be analyzed The nature and extent of the rescue and restoration done, to be revisited
II	Situation Analysis	BDOs, Tahasildars Village community, NGOs/CBOs, Community/Village level workers	▪ Mapping the geography and topography of the risk prone areas, block-wise, GP-wise and village-wise ▪ Demographic details to be recorded ▪ Mapping of the habitation in the concerned areas ▪ The natural resources to be marked on the maps ▪ Listing all the livelihoods and properties ▪ The existing risk prone/ safe infrastructure to be marked on the map
III	Hazard Analysis	BDOs, Tahasildars Village community, NGOs/CBOs, Community/Village level	▪ Identification of all possible hazards in the area based on past experience and available records ▪ Identification of the most vulnerable areas with relation to

		workers	threat to life, livelihoods and property
IV	Vulnerability Assessment	BDOs, Tahasildars Village community, NGOs/CBOs, Community/Village level workers	▪ Locations of the vulnerable areas are to be mapped separately ▪ Identification of the vulnerable people such as, the elderly, the disabled, children and pregnant women, families living in thatched houses, fishermen at sea (if any), ailing people, etc. ▪ Identification of property or assets which are likely to be affected, such as, cattle and other livestock, kachcha houses, weak structures, pump sets, tube wells and other installations, crops, horticulture and plantations, boats, nets, etc. ▪ Identification of weak points on embankments (if any) ▪ Marking the drainage system in the concerned area
V	Opportunity Analysis	BDOs, Tahasildars Village community, NGOs/CBOs, Community/Village level workers	▪ Identification of the existing resources which may help to reduce risks to life and property ▪ Identification of the safe houses and buildings for shelter and storage ▪ Listing the existing flood/hazard prone shelters, if any ▪ Identification of the elevated and up-lands which can act as natural barriers to protect livestock ▪ Listing of the existing health and sanitation facilities ▪ Identification of safe routes for evacuation ▪ Identification of the sources of funds to carry out the preparedness activities

PROCEDURE ADOPTED FOR DDMP.

For the preparation of DDMP as per the decision taken by the Chief Executive Officer cum Additional District Magistrate of DDMA, Sundargarh vide letter no. 685/dt.27/04/2019 and 981dt.03-06-19 of DEOC for collection of different data from all line departments along with format with official letter is sent and the decision taken in the DLCNC mmeting held on dt.01/05/2019, required data has been collected. The first preparatory meeting on preparation of DDMP 2019 at district level is already held simultaneously with the DLCNC meeting dated 01-05-2019. Those who have not submitted the data till 01-05-2019 were instructed by Chirperson cum Collector and District Magistrate to submit required information as early as possible

Finally after inclusion of suggestion and collection of data again Draft is placed before Chairperson for approval and signature.

1.4 Stakeholders and their responsibilities

- At the District level, District Disaster Management Authority, with the District Collector designated as the Response Officer (RO), and other line departments at district HQ are responsible to deal with all phases of disaster management within district.
- Other technical institutions, community at large, local self-governments, NGOs etc. are also stakeholders of the District Disaster Management Plan.

[The role of the stakeholders to be defined clearly with the sole objective of making the concerned organizations understands their duties and responsibilities regarding disaster management at all levels and accomplishing them.]

The District Collector has the following duties:

i. To facilitate and coordinate with local Government bodies to ensure that pre and post disaster management activities in the district are carried out.

ii. To assist community training, awareness programmes and the installation of emergency facilities with the support of local administration, non-governmental organizations and the private sector.

iii. To function as a leader of the team and take appropriate actions to smoothen the response and relief activities to minimize the adverse impact of disaster.

iv. To recommend the Special Relief Commissioner and State Government for declaration of disaster.

Local Authorities have the following duties:

i. To provide assistance to the District Collector in disaster management activities.

ii. To ensure training of its officers and employees and maintenance of resources so as to be readily available for use, in the event of a disaster.

iii. To undertake capacity building measures and awareness and sensitization of the community

iv. To ensure that all construction projects under it conform to the standards and specifications laid down.

v. Each department of the Government in a district shall prepare a disaster management plan for the district. The local authorities need to ensure that relief, rehabilitation and reconstruction activities in the affected area, within the district, are carried out.

vi. Trust / Organisations managing Places of Worships & Congregation

a. Each establishment / organisation identified as ―critical infrastructure and key resource,

b. Including places of congregation in a district shall prepare ―on-site‖ and ―off-site

c. Disaster management plan. Carry out mitigation, response, relief, rehabilitation and

d. Reconstruction activities.

Private Sector:

i. The private sector should be encouraged to ensure their active participation in the pre-disaster activities in alignment with the overall plan developed by the DDMA or the Collector.

ii. They should adhere to the relevant rules regarding prevention of disasters, as may be stipulated by relevant local authorities.

iii. As a part of CSR, undertake DISASTER RISK REDUCTION projects in consultation with district collector for enhancing district's resilience.

Community Groups and Volunteer Agencies:

i. Local community groups and voluntary agencies including NGOs normally help in prevention and mitigation activities under the overall direction and supervision of the DDMA or the Collector.

ii. They should be encouraged to participate in all training activities as may be organized and should familiarise themselves with their role in disaster management.

Citizens:

It is the duty of every citizen to assist the District Collector or such other person entrusted with or engaged in disaster management whenever demanded generally for the purpose of disaster management.

1.5 Plan for review and updating: Periodicity

- Dissemination of the plan.

-Revise and Maintain - Planning teams should establish a process for reviewing and revising the plan. Reviews should be a recurring activity. Review on an annual basis is considered minimum. It should be mandatory to consider reviewing and updating the plan after the following events:

i. A major incident.

ii. A change in operational resources (e.g., policy, personnel, organizational structures, Management processes, facilities, equipment).

iii. A formal update of planning guidance or standards.

iv. Major exercises.

v. A change in the district's demographics or hazard or threat profile.

vi. The enactment of new or amended laws or ordinances.

The responsibility for the coordination of the development and revision of the basic plan, annexes, appendices and implementing instructions must be assigned to the appropriate person(s).

It is recommended that a DDMP be internally reviewed on a yearly basis and either be updated or reaffirmed. The updates or reaffirmed document may also be used to summarize the accomplishments of the past year and help the administration to prioritize mitigation goals for the next year.

****

RESPONSIBILITIES OF THE COLLECTOR, ADM, DEO, SP, CDMO, CDVO, DAO AND OTHER LINE DEPARTMENTS

1. Roles and Responsibilities of the Collector and District Magistrate

PHASE	*ACTIVITIES*
Pre-Disaster	**Preparedness Before the Disaster:** ▪ Reviewing and analyzing the calamity situation in the district over the next one-year through a meeting at the District level involving all the departments of the district as well as block levels and the locally active NGOs ▪ Identifying and mapping of disaster prone zones and strategies to stay prepared for the worst. ▪ Ensure proper extension of the disaster preparedness techniques for drought, heat wave, flash flood, epidemics by the concerned department. ▪ Ensure IEC through Emergency section/BDO's /Tahasildars/NGO's /AW centers /Street plays/ Workshops / Wallings. ▪ Reviewing the DECO and making it functional as per Standard Operating Procedure (SOP) fixed by him (SOP to be prepared earlier) ▪ Making the DCR well equipped and depute senior officers from time to time to review the receipt of information and dissemination. ▪ Calling a meeting for NGO co-ordination cell. And discuss issues such as Capacity assessment of different NGOs and ask them to adopt certain vulnerable areas to avoid overlapping and duplicity. ▪ Preparing a checklist (containing the dos and don'ts) and pass that on to the NGOs ▪ Ensuring/installing communication system to the inaccessible villages. ▪ Ensuring proper functioning of warning systems & communication systems. ▪ Checking stock of the Public distribution system/ICDS and arrangement of the temporary Godowns. ▪ Checking the Resources with other department such as Police, Fire, Civil Defense and of NSS/NCC/NYKS. ▪ Preparing a list Power Boats already deployed and/or to be deployed on hire during crisis. ▪ Assigning specific duties to different officers/Sr. Officers at Headquarters and staying in constant touch with them. ▪ Ensuring Mock drill of the rescue and relief teams. ▪ Preparing a map showing the location of temporary shelter camps at high elevation with accessibility ▪ Ensuring formation of Block, GP and village level Disaster Management Committee through Block Development officers.

During Disaster	Dissemination of Warning**:** ▪ Receiving Warning from reliable sources and crosschecking them for authenticity. ▪ Disseminating warning to District level officials /Revenue field functionaries /PRIs & coordination with the Revenue control room ▪ Keeping the Control Room active round the clock. ▪ Distributing duties to the District level officials, Sub-collectors, Tahasildars and BDOs. ▪ Arranging vehicles and public address systems for information dissemination. ▪ Establishing coordination with the NGOs and other Civil Society Organisations and assigning them duties. ▪ Asking the people in the vulnerable areas to move to the shelters and to move their domesticated animals to safer places and to cooperate with the volunteers and other officials engaged in similar activities ***Flash Flood & Epidemics*** ▪ To co-ordinate with Civil defense, NGOs/CBOs. Police/ Fire Brigade for support during Flash Flood ▪ Arrangement & Deployment of boats/vehicles etc. for evacuation of people from low lying and marooned areas and administer emergent relief. ▪ Deployment of police for maintaining discipline and peace keeping during evacuation, relief distribution etc. ▪ Keeping a record of the affected area and people so as to account for the relief materials needed. ▪ Procurement and transportation of relief materials to affected areas ▪ Arrangement of free kitchen in the shelter camps & affected areas and assigning the responsibilities to officials for proper distribution with coordination from NGOs/CBOs ▪ Distribution of basic medicines and disinfectants to prevent epidemic and ensuring Health care activities by the CDMO in the shelter camps & through mobile Units/Temporary Health in regular intervals ▪ CDVO through Mobile units/Temporary Health camps in the affected areas ▪ Ensuring that there is enough storage of food and pure water in the shelters. ▪ Monitoring all the activities in the affected areas. **Drought & Heat Wave:** • Organizing urgent meeting with key line departments to review the heat wave & drought like situation and the initiatives taken by the department to combat the situation • Instruct the Labour department to issue circulars to all the departments that are implementing labour intensive work for changing the working time and making provision of drinking water at the work site. • Coordinate with the RWSS department to prepare its contingency plan to reduce the drinking water crisis during heat wave and drought situation

Post-Disaster	• Monitor the activities of Blocks, GPs,NGOs etc • Meeting with the Irrigation, MIP, LI, Watershed department to assess the current water availability and the crop area likely to be saved • Coordinate with the Agriculture/Horticulture department for timely supply of seeds/ seedlings of suitable variety. • Monitoring and Supervision of the different Food and Social security schemes of the Govt. to check whether it is reaching the target group or not. • Providing employment opportunity to the most vulnerable group by initiating FFW/CFW work. **Short-term Measures:** ▪ Formation of special task force with required equipments. ▪ Assigning responsibilities for specific areas. ▪ Damage Assessment ▪ Temporary supply of food, drinking water and medicines to the shelters and affected areas ▪ Arrangement for safe shelter for animals. ▪ Providing temporary arrangements for income generation for the affected people ▪ Drought resistance short duration paddy seeds to be made available to farmers. ▪ Encouraging NGOs/INGOs from outside to carry out restoration and reconstruction works ▪ Ensuring crop insurance ▪ Supervising all the activities **Long Term Measures** ▪ Immediate restoration of Road communication, Irrigation system, Educational institutions, Govt. Institutions, Electrical installation, Drinking water supply, Construction of IAY houses for the BPL families ▪ Breach Closure and other Embankment Strengthening activities ▪ Planning for holistic approach of drought mitigation through Watershed and Watershed plus intervention ▪ Planning for increasing the irrigation potential of the district through the construction of more Medium and Minor Irrigation Project. ▪ Meeting with district level officials /Officials at Head quarter and chalk out emergency plan with vulnerable areas and resource list ▪ Co-ordination meeting of NGOs /PRIs. &Assignment of duties.

2. Roles and responsibilities of the Additional District Magistrate (A.D.M)

PHASE	ACTIVITIES

Pre -Disaster	• **Playing a second fiddle to the Collector in all aspects** • **Ensuring proper dissemination of warning both downward and upward level improper interval of timing.** • **Ensuring proper functioning of Control room** • **Deployment of Office in charges of Collectorate in control room round the clock basis.**
During Disaster	▪ Arrangement of Vehicles ▪ Keeping the Police and Fire Personnel ready ▪ Keeping staffs at the DCR ready ▪ Deployment of additional staff if necessary ▪ **Proper allocation of relief materials to the affected areas** ▪ Allocation of officials for proper distribution of relief materials ▪ Supervision of relief distribution
Post-Disaster	▪ Keeping liaison with all line departments ▪ Restoration of roads, transport and communication systems ▪ Collection of progress report on restoration and reporting to the Govt/SRC/RDC ▪ Periodical visits to the affected areas to supervise the restoration works ▪ Procuring the list of the affected people and property from the BDOs/Tahasildars ▪ Preparing a comprehensive damage report ▪ Allotment of relief materials/financial assistance ▪ Monitoring to make sure that everything is at its place ▪ Coordination with line departments and civil society organizations ▪ Supervision of restoration activities under taken by different voluntary agencies.

The primary objective of the Authority is to have proper coordination among all the line departments. The Collector is the District Disaster Manager of the DDMA and the district level response is coordinated under her guidance. The District Disaster Management Authority exists to assist the Collector in

- Reviewing the threats of disaster
- Analyzing the vulnerability of the district to such disasters
- Evaluating the preparedness strategies of different department
- Close monitoring of the response measures
- Considering suggestions for the improvement of the District Disaster Management Plan and to link with the normal development plan

3. Roles and Responsibilities of the CDMO

PHASE	**ACTIVITIES**
Pre-Disaster	Preparedness and Warning Dissemination: ▪ Preparedness plan of disaster for deployment of staff and assess the capacity of skill staff for meeting the disaster situation.

	▪ Take Stock of Life saving drugs/ORS packets/Halogen tablets on receipt of warning from the Collector/DCR ▪ Transmission of messages to all PHCs to stock medicines and keep the medical staff ready ▪ Disease surveillance and transmission of reports to the higher authorities on a daily basis. ▪ Vaccination in Rural Areas ▪ To obtain and transmit information on natural calamities from the DCR ▪ Advance inoculation programme in the flood/drought or hazard prone areas. ▪ Ensuring distribution of areas of operation among the mobile team. ▪ Pre-distribution of basic medicines to the people who are likely to be affected ▪ Shifting the patients who are in critical situation to the District Hospital ▪ Awareness messages to stop the outbreak of epidemics ▪ Conducting mock drill ▪ Keeping sufficient number of Anti Venom Injection to deal with snakebite victim. Information to be share with all.
During Disaster	▪ Depute staff to DEOC to monitor the situation for deployment of medical team. ▪ Constitute mobile teams and visit the worst affected areas. ▪ Dissemination of information about life in risk, material required and material to be ready for future. ▪ Dis-infection of Dressing Pad which may continue or 3 to 5 days. ▪ Sufficient stock of ORS/ chlorine tablet/ bleaching powder/ etc. ▪ Dis-infection of Drinking water sources. ▪ Opening of site camps ▪ Making arrangement for operation ▪ Making special arrangement for pregnant woman ▪ Keep ready the Generator set ▪ Regular Health Check up at Shelter camp/Hazard prone shelter & affected areas ▪ Assigning responsibilities to the ADMOs/ SDMOs for close monitoring of Health camps. ▪ Making emergency ward ready for serious patient coming by Ambulance ▪ Take steps for security of camp and staffs- deployment of police near relief camp ▪ Opening of helpline for information dissemination

Post-Disaster	Restoration and Rehabilitation ▪ Organization of Health Camps, ▪ Opening of mobile camp in case of need in affected area ▪ Deploying mobile fully equipped and manned Medical vans ▪ Close monitoring of Health camps. ▪ Ensuring adequate quantities of medicine/disinfectants ▪ Making sure that there is no out break of water borne diseases/Malnutrition ▪ Take steps for checking of spreading of epidemic ▪ Take necessary steps and take the help of other dept for clearing of waste material and debris. ▪ Co-ordination with the District Rehabilitation Committees, other line departments, NGOs /ICDS projects, village committee, PHD, RWSS, etc.

4. Roles and Responsibilities of the SP

PHASE	ACTIVITIES
Pre-Disaster	**Preparedness** • Capacity building of staff on disaster management • Conducing mock drill to check the readiness • Identification of shelter in affected areas, vulnerable village list, making pre plan for security arrangement at hospital and chc center. **Dissemination of Warning** ▪ Reception of Warning from the DCR ▪ Communication establishment with District and PS Control rooms and departmental offices within the division. ▪ Alerting the APR force for deployment at the time of calamity ▪ To issue directive to police field functionaries to co-operate with Revenue Personnel in management of Relief operation. ▪ Training of staff on Search and Rescue ▪ Keep coordination with ODRAF, Home Guard and Fire ▪ Checking all communication network ▪ Keep ready all Vehicle for moving of police personnel ▪ Call emergency meeting at Control Room
During Disaster	Rescue and Evacuation: ▪ If necessary cancel leave of all st ▪ Change Traffic rout for safety travel of people. ▪ Clearance of roads and other means of transportation ▪ Traffic management and patrolling of all highways and other access roads to disaster sites ▪ Making sure that discipline is maintained ▪ Assistance to district authorities for taking necessary action against hoarders, black marketers and those found manipulating relief material ▪ Co-ordination with fire personnel.

	▪ Provision of security in transit camps/feeding centers/relief camps/cattle camps/cooperative food stores and distribution centers ▪ Safe guarding of belongings of evacuee ▪ Making arrangement for Post Mortem Report preparation and documentation work ▪ Opening of help line Distribution of Relief: ▪ Maintaining laws and order at the Shelters and the relief camps ▪ Coordination with military service personnel in the area ▪ Deploying officers/ police personnel to record death cases ▪ Assisting the community in organizing emergency transport ▪ Assisting the District officials/NGOs in distribution of relief materials. ▪ Providing escorts in transit of relief materials to the relief camps/affected areas.
Post-Disaster	▪ FIR of the disasters, the damages and the death cases. ▪ Assisting in collection of damage statistics of private properties . ▪ Maintaining law and order ▪ Close Coordination with district administration and local/external NGOs in reconstruction and rehabilitation process ▪ Assisting the District authority whenever the need arises ▪ Periodical visits to the affected areas to ensure law and order

5. Roles and Responsibilities of the District Emergency Officer

PHASE	ACTIVITIES
Pre-Disaster	▪ Making sure that everything stays at place in the control room. ▪ Seeing to it that the DDMP and the contingency plan for flood/hazard prone reach all the line departments. ▪ Receiving the Warning from SRC/OSDMA and crosschecking them with IMD and in websites for authenticity ▪ Disseminating the warning to the block/Tahasil offices and asking them to disseminate further to reach each and every household. ▪ Deploying the staff of the control room for round the clock alertness. ▪ Making sure that all the shelters receive enough water and food stocks in advance ▪ Establishing contact with all the line depts. Over phone, email, wireless, sat phone and VHF ▪ Procuring all the required resources from all the possible sources. ▪ Regularly updating the information received from the blocks
During-Disaster	▪ Coordinating with all the line departments for rescue and evacuation. ▪ Checking the stocks with the DCR and asking for more if needed. ▪ Distributing the relief materials to all the places. ▪ Checking every bit of receipt and dispatch of relief items ▪ Establishing round the clock contact with all the depts., BDOs and Tahasildars and with the shelters.
Post-Disaster	▪ Receiving the list of beneficiaries from different Tahasils/blocks and GPs ▪ Crosschecking the list of beneficiaries to avoid fabrication

6. Roles and Responsibilities of the BDOs and Tahasildars

PHASE	**ACTIVITIES**
Pre Disaster	Preparedness: ▪ Providing authentic information required by the District Emergency Operation Center. ▪ Preparing a record of previous disasters in the locality and analyzing the effects ▪ Preparing hazard maps of the Block./Tahasil & the GPs in minute details ▪ Mapping the cut off areas with alternate route map. ▪ Identification of shelter places in the maps ▪ Keeping a List of storage Points & facilities available, dealers of foodstuffs. ▪ Keeping a list of vulnerable people and area and weak points on embankments (if applicable) ▪ Creating a Control Room at the respective level and assignment of duties to the staff. ▪ Pre-positioning of staff for site operation centers. ▪ Uninterrupted communication with the District Emergency Operation Center. ▪ Arrangement of alternative communication/generator sets, etc ▪ Formation of GP/village level disaster committees and task forces ▪ Arrangement of boats on hire available locally. ▪ Deployment of Boat in the most vulnerable areas. ▪ Organizing awareness camps at GP/village levels Dissemination of Warning: ▪ Crosschecking with the DCR for the authenticity of the warnings ▪ Arrangement or requisition of Jeeps/Trekkers/ Auto Rickshaw to disseminate received warning information's to the population of vulnerable / weak places ▪ Dissemination of warning/ coordination with District control room. ▪ Warning the people about probable affected areas ▪ Mobilizing the people to leave for identified shelters with their domestic animals and personnel belongings.
During Disasters	Rescue and Evacuation: ▪ Deployment of Police/Fire Brigade for search and rescue. ▪ Co-ordination with civil defense/NCC/NSS/ ODRAF for rescue operation. ▪ Ensuring availability of rescue materials. ▪ Guiding the evacuees in the identified shelter places and arranging all common needs for them. ▪ Provision of rescue kits. ▪ Clearance of roads and water logging for restoring communication to affected GPs/Villages. ▪ Assisting the District Team in every possible ways ▪ Coordinating with the NGOs/CBOs for rescue work ▪ Mobilizing the local youth to help the rescue team

	Distribution of Relief: ▪ Keeping the record of everything at the shelters ▪ Arrangement of free kitchen in the shelter camps./worst affected areas. ▪ Deploying staff for proper distribution of relief materials ▪ Arrangement of communication system in the worst cut off areas. ▪ Ensuring supply of safe drinking water & health facilities in the effected areas/shelter camps. ▪ Coordination with NGOs/Other voluntary organizations
Post-Disaster	Restoration and Reconstruction: ▪ Collection of damage statistics of PR department properties /ICDS/school buildings etc. ▪ Ensuring just distribution of HB grants and other financial assistance ▪ Provision of temporary income generation activities for the worst affected people ▪ Supervision of Relief operation and restoration work in the affected areas. ▪ Restoring the transportation and educational institutions on high priority ▪ Helping the local economic activities to come back to normalcy ▪ Provision of grants/loans for the local traders and shop-keepers ▪ Keeping liaison with District administration and other line departments ▪ Ensuring coordination with the RI and G.P/Village committee. ▪ .Co-ordination with NGOs/Civil society organization etc.

7. Responsibilities of other Line Departments:

DESIGNATION OF THE OFFICER	DUTIES TO BE PERFORMED IN NORMAL TIME.
Asst. Engineer, Electrical (WESCO)	• He should see that the field staff checks the electrical line and replace old materials used in the power supply. • He should see that all had wiring in service connections are rectified. • He should enumerate the diesel sale available and his jurisdiction and keep it available. • He should see that the report regarding hazard prone warning should be reported to other subordinate offices. • He should see that trees, branches etc. fall on electrical lines are out and removed. • The field staff should see that electrical supply in the places where hazard prone may be serve is cut off. • The field staff should be in touch with local Tahasildars and inform the situation at frequent intervals. • To provide Diesel generators to hospital water works. Control Room Collector's office in case of failure of powers.
Executive Engineer Irrigation.	• The branches to canal drain bandha to be closed. • The Embankments should be check and strengthened. • It should be checked whether the passage bridge and channels are in good condition.

	• The obstruction in the canals if any should be got removed immediately to be enabling free flow of water. • The bocks and shutters of the canals are to be checked and satisfied that they are in good condition. • The instruments and materials etc. required attending to immediate repairs breach of closures etc. should be stacked at places where they may be required locating such places early. • Navigation in the canal should be stopped. • Water supply in to canals should be out off by closing the sluices. • The canals and drains should be free from constructing and they should be made available for free discharge of drain water.
Fire officers	• The Fire Engineers should alert and other vehicles should be kept in good working condition. • Materials required for use in emergency should be indented for and kept in reserve • Message received from public on disaster for help should be immediately attended. • Keep in touch with each of the other fire stations in the district.
Executive Engineer, R&B	• Govt. buildings should be inspected and necessary repairs to be got executed to withstanding hazards affected. • Script for slides, pamphlets, and cultural programmers should be got prepared immediately. • Arrangements should be made to obtain poster and films by addressing the Director through the Collectors. • Public addresses equipment should be obtained kept ready. • The community Radio sets available in the coastal villages should be ascertained • The names of Hamlets where they are not available to be reported. • The public should be fully educated regarding the precautionary measures & after hazard prone through available media. • Specific duties should be assigned to the field staff. • The field staff should proceed to the place of work allotted and be ready to attend to hazard prone duty.
Regional Transport Officer **Motor Vehicle Inspector** **Divisional Manager Tel.**	• List of vehicles running condition to be requisitioned kept ready. • The MVI/Asst. MVI will report before A.D.M. (Relief) • The Asst. Engineer & Jr. Engineers will remain alert. • Based on the experience on the previous hazard prone sufficient no. of trucks should be procured and kept in District head quarters. • To contact all Block Control Room and Collector's Office.

DAO	Pre- disaster • Prepare the contingency plan • Making coordination with Sub divisional and block level staff • Take precautionary measure to avoid any untoward situation • Take assess the condition of agricultural equipment • Take stock of fertiliser/ insecticide • Making advance requisition for seed/ fertiliser/ equipment • Planning for surveillance of pest attack and crop condition and role and responsibilities of officers to be fixed • Awareness of people about dept. Scheme and benefit-programme at different level for information sharing During – disaster • Calling emergency meeting • Cancellation of leave of staff • Make necessary arrangement for loss assessment of crop/ soil/ irrigation system etc. • Assessment of additional requirement of seed/ fertiliser/ insecticide and equipment • Giving support to extension officer Post – disaster • Coordinate with all dept. • Coordination with soil and water testing centre • Make arrangement for marketing of agricultural produce through MARKFED and lifting of paddy • Opening of Information centre • Information to farmers regarding availability of certified seeds and fertiliser. • Capacity building /Arrangement for taking loan to agricultural farmers
CDVO	Pre- Disaster • Prepared the contingency plan as per HVRC analysis. • Ensure the presence of all staff and if necessary cancel the leave of staff. • Capacity building of staff on disaster management • Prepare the list of water borne and other diseases which is cure through vaccination • For Animal Camp and Fodder Centre- give necessary help to revenue staff. • Make necessary arrangement of emergency kit and medicine for disaster situation • During – Disaster • Information dissemination to all staff and call for emergency meeting

	• Deploy of staff • Ready all the Surgical equipment • Identification of type of wound/ pain anand d amount of medicine require for curing these • Keep Ready -emergency Generator • Priority basis- vaccination of animal to be speed up • Vehicle should be keep ready with fuel Post – Disaster ❖ Organise Cattle Camp for vaccination and arrange water/food for camp. ❖ Liaison with forest department for fodder or businessmen to purchase livestock food. ❖ Cleaning of cowshed
Civil Supply	Pre • Preparation of Check list regarding stock • Staff to be deployed • Identification of flood prone areas • Identification of in accessible pocket • Identification of dealer/ wholesaler/ strockist • Strict watch on PDS distribution and stockist • List of petrol pump owner, Kerosene dealer and gas agency During • Call for emergency meeting • Information dissemination to all marketing inspector of Block • Check market and stockist position to avoid black marketing and unnatural scarcity of food products. • Deploy mobile van to give ration article • See the packaging and sanitation in the food cooking centre open for relief. • Take the help of Police for security of Godown and at distribution centre Post • Helpline for public • Take the help of SHG and Gram Panchayat for distribution of PDS • Make coordination with other department
Forest	Pre • Make Departmental Disaster Management Plan according to HVRC analysis • Identification of Fodder site, which can be opened during disaster period. • Collection of adequate amount of Wood for Dead body rites and Bamboo and Wood Pillar for temporary construction of Tent. • Plantation in massive scale During and Post • Call for a meeting to meet the emergency situation • Forest land should be developed into Fodder land – in case of urgency

	fodder from this land should provided • Forest product should be accessible to nearby villagers and villagers live inside the forest area. • Deploy more staff for security of forest area to check smuggler

****

Chapter-2

District Profile

History & Location:

Sundargarh District was constituted on the 1st January, 1948, out of the two ex–States of Gangpur and Bonai, which merged with Odisha on that day. **Sundergarh District** also spelled **Sundargarh District** (Odia: ସୁନ୍ଦରଗଡ଼ ଜିଲ୍ଲା) is a district in the northwestern part of Odisha state in eastern India. It is one of the 5th scheduled areas under constitution of India. True to its name, this beautiful District of Sundargarh with about 43 percent of its total area under forest cover and numerous colourful tribes dotting its landscape and with abundant mining potential and recognized as an industrial district in the map of Odisha. Steel Plant, Fertilizer Plant, Cement factory, Ferro Vanadium Plant, Machine building factory, Glass and china clay factory and Spinning mills are some of the major industries of this District. Sundargarh occupies a prominent position in the mineral map of Odisha and is rich in iron ore, limestone, manganese, dolomite, and fire clay. Major industries are the Odisha Cements ltd, Hart Fertilizers Ltd, and Odisha Industries Ltd. The industrial town of Rourkela in this District has the first government sector plant built with foreign collaboration and was the first in India to use LD oxygen technology.

Still, more than 50 percent of the people earn their livelihoods from agriculture and allied sectors. Sundargarh District is coming under the North Western Plateau Zone as per the agro climatic zone of Odisha. Soil group of the Sundargarh district is mixture of red and yellow soil. Out of the 3,13,000 hectares of cultivated land, 52 percent is upland, 30 percent is medium land and 18 percent is low land. As paddy is the main crop, 75 percent of the land is covered with paddy during Kharif. Due to limited irrigation facilities, 24 percent land is irrigated during Kharif and 8 percent of land is irrigated during Rabi.

Tourism:

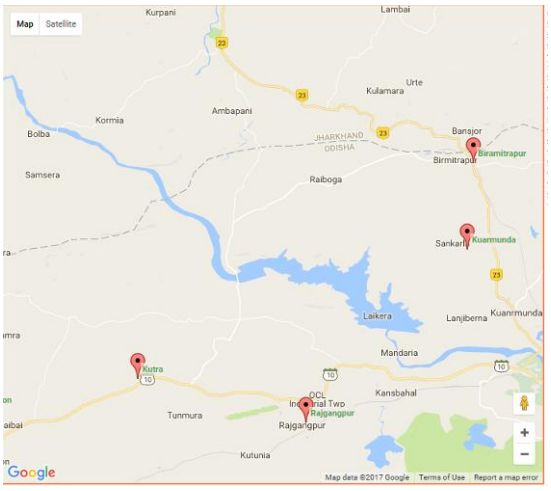

Sundargarh District is one of the tourist attraction spots of Odisha. The District is visited by a large number of tourists round the year. Places like Rourkela, Vedavyasa, Manikmonda, Manindra dam, Ghogar, Khandadhar and Darjeeng are the important tourist spots of the district.

Location:

. Sundergarh district is bounded by Raigarh district of Chhattisgarh in the west, Jashpur district of Chhattisgarh in the North-West, Simdega district of Jharkhand in the North, West Singhbhum district of Jharkhand and Keonjhar district of Odisha in the east and Jharsuguda, Sambalpur, Deogarh and Angul districts of Odisha in the South. The town of Sundergarh is the district headquarters.

It lies between 83^0 32’ to $85^0$22’ East longitude *and between* 21^0 35’ to $22^0$32’ North latitude.

Administrative Setup:

The present administrative units of this district comprises 3 Sub-Divisions, 9 Tahasils, 17 Blocks, 4 Municipalities, 262 Gram Panchayats, 112 Revenue Circle and 1764 villages out of which 41 villages are uninhabited.

Three sub divisions namely 1.Panposh, 2.Sundargarh and 3.Bonai.

Four Municipalities namely Sundargarh, Rajgangpur, Rourkela and Biramitrapur.

Seventeen Blocks namely 1. Kuanramunda, 2. Nuagaon, 3. Bisra, 4. Lathikata, 5. Hemgiri, 6. Rajgangpur, 7. Lephripara, 8. Kutra, 9. Sundargarh, 10. Bargaon, 11. Subdega, 12. Balisankara, 13. Tangarpalli, 14. Lahunipada, 15. Koida, 16. Bonaigarh, 17. Gurundia

and 18 Tahasils, namely 1. Kuanramunda, 2. Nuagaon, 3. Bisra, 4. Lathikata, 5. Hemgiri, 6. Rajgangpur, 7. Lephripara, 8. Kutra, 9. Sundargarh, 10. Bargaon, 11. Subdega, 12. Balisankara, 13. Tangarpalli, 14. Lahunipada, 15. Koida, 16. Bonaigarh, 17. Gurundia, 18. Rourkela.

Climate & Rain fall:

The climate condition of the district is generally hot with high humidity during July to September and cold during December to January. The monsoon generally breaks during the month of June, Normal Rainfall of the district was 1422.4mm.

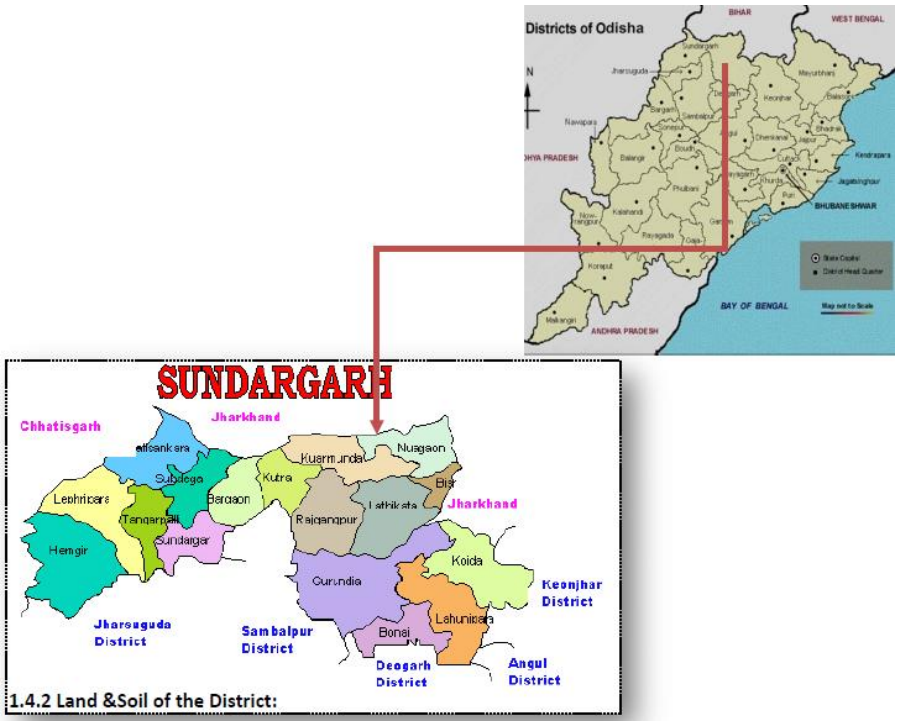

1.4.2 Land &Soil of the District:

Geography:

The district is surrounded by the State of Jharkhand in the north and Chhattisgarh on the North West. The other boundaries of the district are bounded by Jharsuguda, Sambalpur and Deogarh districts on the South and Keonjhar & Angul district on the east. The district is located between 21035' N and 22032' N latitudes and 83032' E and 85022' E longitudes. The total geographical spread of the district is 9712 Sq. Km which is 6.23% of the total geographical area of the State and the second largest district in the state in terms of its geography. The total cultivable land of the district is 3.36 lakh hectares and the area used for non agriculture activity is 0.5 lakh hectares. The barren and pasture land of the district is 0.7 and 0.16 lakh hectares respectively. Geographically the district is not a compact unit and consists of widely dissimilar tracts of expansive and

fairly open country dotted with tree-clad isolated peaks, vast inaccessible forests, extensive river valleys and mountainous terrain. It is an undulating tableland of different elevations broken up by rugged hill ranges and cut-off by torrential hill streams and the rivers. Because of this undulating, hilly and sloping nature of landscape, the area is subject to rapid runoff leading to soil erosion.

Topography:

Geographically, the district is not a compact unit and consists of widely dissimilar tracts of expansive and fairly open, dotted with tree, clad isolated peaks, vast inaccessible forests, extensive river valleys and mountainous terrain. Broadly speaking, it is an undulating tableland of different elevations broken up by rugged hill ranges and cut up by torrential hill streams and the rivers ib and Brahmani. The general slope of the District is from north to south. Because of this undulating, hilly and sloping nature of landscape, the area is subjected to rapid runoff leading not only to soil erosion but also to scarcity of water for both agriculture and drinking purposes. Brahmani, Sankh, Koel and ib are the major rivers flowing though this District. Covering a geographical area of 9712 sq.kms, Sundargarh District is the second largest District of the state, accounting for 6.23 percent of its total area. Out of this total area, forests cover 4232.57 sq km, this being the second largest in the state, accounting for 8.53 percent of the state total. The general slope of the landscape is from North to South. The areas covered by the Sundargarh and Panposh Sub-Divisions are long undulation tracts of about 700 ft. (213 mt.) above sea level, dotted with hill ranges and isolated peaks of considerable height. The village Hemgir lies in the middle of a plateau of nearly 1150 ft (351 mt.) which is on the West of Sundargarh Sub-Division. To the North of Hemgir, the land is considerably hilly, while to the south it is relatively plain with a minimum elevation of nearly 700 ft.(216 mt.) near Chuanbahal village. The Bonaigarh Sub-Division is broadly an isolated hilly tract with an average elevation of about 800 ft (244 mt.) above the sea level. It is shut in all sides by rugged hills intersected by few passes or gorges which connect it with the surrounding areas.

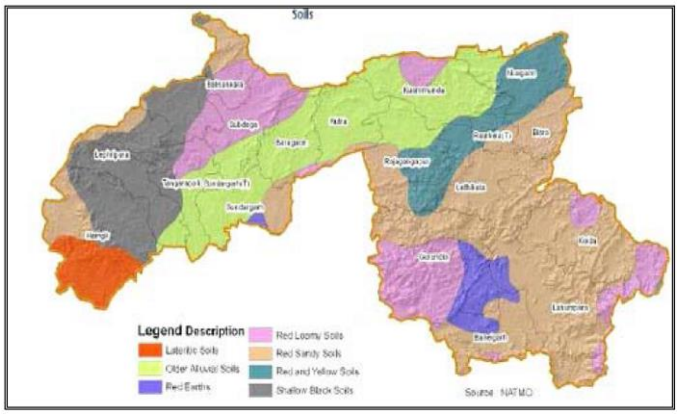

Thus, topographically, this district exhibits widely diversified tracts of mountainous regions inaccessible pockets or forest and extensive river valleys with her mysterious flora and fauna.

Figure 1- SOIL MAP

River System:

Brahmani, Sankh, Koel and ib are the major **rivers** flowing though this **District**.

The Brahmani is a major seasonal river in the Odisha state of Eastern India. The Brahmani is formed by the confluence of the Sankh and South Koel rivers, and flows through the districts of Sundargarh, Deogarh, Angul, Dhenkanal, Cuttack and Jajapur.[1] Together with the rivers Mahanadi and Baitarani, it forms a large delta before emptying into the Bay of Bengal at Dhamra. The Brahmani is formed by the confluence of the rivers South Koel and Sankh near the major industrial town of Rourkela at 22 15'N and 84 47' E. The Sankh has its origins near

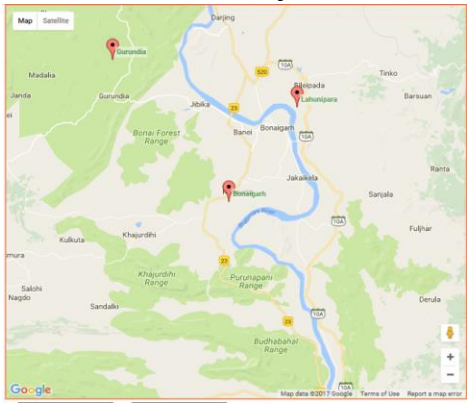

Brahmani River

the Jharkhand-Chhattisgarh border, not far from the Netarhat Plateau. The South Koel too arises in Jharkhand, near Lohardaga, on the other side of a watershed that also gives rise to the Damodar River. Both of these sources are in the Chota Nagpur Plateau. After assuming the name of Brahmani, the river crosses the Tamra and Jharbera forests, skirting along National Highway 23. It then passes the town of Bonaigarh in Sundargarh district before being dammed at Rengali in Debgarh district.

Sankh

The Sankh River flows across Jharkhand, Chhattisgarh and Odisha states in India. The river flows for 240 kilometres (150 mi) before it meets the Koel River in Odisha. The river starts 1,000 metres (3,300 ft) above sea level in Lupungpat village in Gumla district in Jharkhand and flows 67.5 kilometres (41.9 mi) in the state before entering Chhattisgarh. It runs a distance of about 50 kilometres (31 mi) in Chhattisgarh and enters Jharkhand again to flow for another 78 kilometres (48 mi). The river finally enters Odisha and travels another 45 kilometres (28 mi) before merging with the Koel. The South Koel enters Orissa and joins the Sankh River at Vedavyas near Rourkela from where it is called the Brahmani (22°14′45″N 84°47′02″E22.2458800°N 84.7837500°E).

Koel

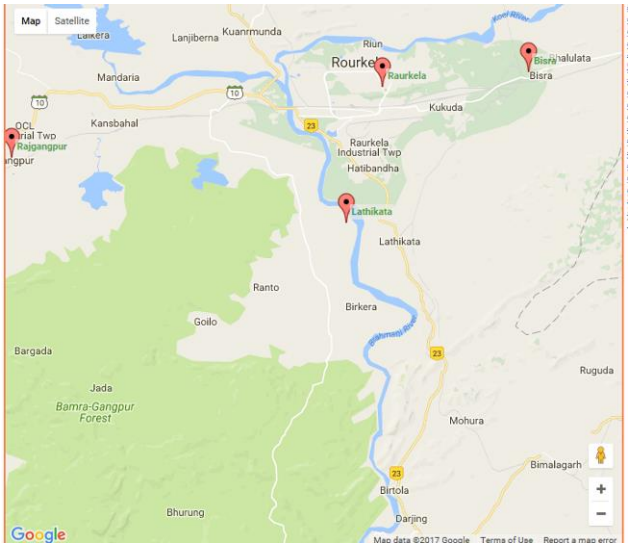

South Koel River (Odia: ଦକ୍ଷିଣ କୋଏଲ ନଦୀ;) runs across Jharkhand and Odisha states in India. It originates on the Ranchi plateau a few miles east of Ranchi, and conjoins the Belsiangar and Singbhum Rivers. The Koel is fed by three streams in Jharkhand, namely the North Karo, South Karo and Koina. The South Koel enters Odisha and joins with Sankh River at Vedavyas near Rourkela from where it is named as Brahmani.

Sankh and Koel River

IB

IB River is a tributary of Mahanadi river in North-Eastern Central India. It joins Mahanadi river flowing directly into the Hirakud Reservoir. The river originates in hills near Pandrapet at an elevation of 762 metres (2,500 ft). It passes through Raigarh district and Jashpur district of Chhattisgarh and Jharsuguda and Sundargarh District of Odisha and finally meets Mahanadi at Hirakud Dam in the state .

IB river valley is famous for its rich coal belt, IB Valley Coalfield. Major portions of Mahanadi Coalfields are situated on the banks of IB. Many industries have flourished on the banks of the river IB. The IB valley areas are counted as one of the most important industrial zones of Eastern India. The river runs for a distance of about 252 kilometres (157 mi) and drains an area of 12,447 square kilometres (4,806 sq mi).

Demography:

According to the 2011 census the total population of the district was 20,93,437 which constitutes 4.99% of the total population of the State. The population spread is across 1764 villages and 4 urban areas. The ST and SC population of the district is approximately 50% and 9% respectively. Important tribes in this district are Munda, Kharia, Kisan, Bhuyan, Oram and Gond. The rural and urban population of this district is 13,55,340 and 7,38,097 (2011) respectively. The ratio of population of this district between rural and urban areas is 2:1. Urban settlements are fast increasing in this district and this district has a high percentage (35.26%) of people living in urban areas against a state average of 16.69%. The complete demographic profile including the scenario of the rural and urban population is given in the following tables.Diffrent religious groups are stay in this district. Out of all religions, Hindues are major part (78.21%) and very negligible are Budhist (0.01%).

According to the census 2011, percentage of district population to state population has increased from 4.97% to 4.99%. While in terms of geographical area, the district is ranked 2nd at the state level with the geographical area of 9712 sq km (6.24% of the state geography1), the district is ranked 6th at the state level in population parameter retaining its position of 2001. The decadal growth rate of district population marked declining during 2011 (-1.99) in comparison to 2001 status. From 1991 to 2001, the decadal population growth rate was 16.34% which declined to 14.35% during the period 2001 to 2011. One of the attributes of declining rate of population growth is out-migration of a sizeable population from the district for various purposes like labour and employment, education etc. Child population of the district in the age group of 0-6 years is 2,63,160 with a male child population of 1,35,204 (51.38% of the total child population) and female child population of 1,27,956 (48.62% of total child population). The proportion of child population to the total population of the district shows a declining trend when compared to the 2011 figure with 2001. The proportion of child population to the total district population during 2011 is 12.57 while during 2001, it was 14.47. In both male and female child category, the district records a reduction in proportion of children in the age group of 0-6 years. During 2001, the proportion of male child to the total population was 14.38% which have reduced to 12.74% during 2011. Similarly, proportion of female child to the population was 14.57 which declined drastically to 12.40 during 2011. Looking at the proportion figures of male & female child, during 2001, the situation was quite favourable for girl child with higher proportion to the population in comparison to male child. But during 2011, proportion of male child in comparison to female child to the population is in a favorable situation which has affected the sex ratio of the district at 0-6 age group.

2.1 Households and its distribution:

Sl. No	Total Number of Families/HH	Category		Category			Category	
		Rural	Urban	SC	ST	OTHERS	BPL	APL
1	479109	312497	166612	46312	235685	197112	1655593	212684

	SC	ST	OTHERS
Rural	29168	201145	82184
Urban	17144	34540	114928

2.2 Population and its composition:

Sl. No	Population			SC		ST		OTHERS	
	T	M	F	M	F	M	F	M	F
1	2093437	1061147	1032290	96465	95195	526856	535493	437826	401602

Demographic Characteristics			
	Male	Female	Average
Infant mortality	53	59	56
Crude Death Rate	7.9	6.7	7.3
Under 5 Mortality Rate	77	74	75.5
Life Expectancy at birth	60.05	59.07	59.56
Average family size			5
Total Family			479109

- Population density of the district and decadal growth of population-

Sl. No.	**Particulars**	**2001**	**2011**
1	Total Population	1830673	2093437
2	Male Population	935601	1061147
3	Female Population	895072	1032290
4	Female per 1000 population	957	973
5	Scheduled Caste population	157745	191660
6	Scheduled Tribe population	918903	1062349
7	Density of population per sq km	188	216
8	Rural Population	1201479	1355340
9	Urban population	629194	738097
10	Decennial growth rate	16.34%	14.35%
11	Population in the working age group	804095	873227

2.3 Religion wise distribution of Population:

Population	Hindu	Muslim	Christian	Sikh	Buddhist	Jain	Other Religions	Not Stated
20,93,437	73.20%	3.41%	18.39%	0.27%	0.03%	0.03%	4.30%	0.36%

2.4 Age Group

Sl. No.	Total Population	0-6 years	6-14 years	15-59 years	60 years and above
	2093437	263160			

2.5 Sex Ratio:

1	Sex Ratio (Females per 1000 males):	973
2	Sex Ration(0-6 Years):	946

2.6 Literacy Rate:

Sundargarh	Total	Male	Female
Literacy Rate 73.34%	1342322	750147 (81.01%)	592175 (65.48%)

The literacy rate of the district remains at 73.34% (2011) can well be compared with the State percentage of 72.87% (2011).

[Details are at Table No. of Volume II of the DDMP] or page no.36 of Census 2011.

2.7 Socio-Economic profile:

Agriculture, the principal means of livelihoods is rain-fed. It has mixed demographic profile with STs and SCs constituting roughly 50.75 and 9.16 percent of population respectively.

2.7.a.Workforce participation-

Sl. No.	Total Workers	Main workers	Marginal workers	
			3 to 6 months	less than 3 months
1	873227	535112	266709	71406

Sl. No.	Total Workers	Workers			
		Cultivators	Agril. Labourers	Workers in Household industry	Other workers
1	873227	184273	253327	26970	408657

2.7.b.Workforce participation rate-

Sl. No.	Total Workers (main +marginal)			Workers participation Rate		
	Total	Rural	Urban	Total	Rural	Urban
1	873227	625502	247725	41.7	46.2	33.6

2.7.c. Land Holding Pattern:

Small Farmer	Marginal Farmer	Big Farmer	Total	landless
43479	**74288**	**91009**	**208776**	**139168**

2.7.d. Land Utilization pattern Area in Hact.

District	Forest	Land put to non agricullture use	Barren and non cultivable land	Permanent pastures and other grazing land	Land under misc. tree, crop and groves not included net area sown	Total
Sundargarh	**152013**	**72033**	**63222**	**34230**	**2206**	**323704**

2.7.e. Agriculture and Irrigation (Ayacut figure in Hact.)

Medium		**MIP**		**LIP (Govt.)**		**Micro RL Project**		**LIP (Comm.)**		**LIP (Pvt.)**		**Bore well**		**Dug wells**		**Others**	**Total**
Nos.	**Ayacut**	**Nos.**	**Ayacut**	**Nos.**	**Ayacut**	**Nos.**	**Ayacut**	**Nos.**	**Ayacut**	**Nos.**	**Ayacut**	**Nos.**	**Ayacut**	**Nos.**	**Ayacut**		
4	**12122**	**96**	**18262.8**	**685**	**15467**	**41**	**196**	**371**	**7646**	**552**	**1571**	**4084**	**8168**	**18024**	**8030.4**	**19700**	**91163**

2.7.**Employment and livelihood**

MGNREGA (In Lakhs) (2016-17)

Total HH provided with employment = 133541
HH getting 100 days of employment= 4231
Land reform beneficiary / IAY= 5660

SC	ST	OC	TOTAL	WOMEN
602204	4170450	1263357	6036011	2543950

2.8 Industries and mining

Sl No	**Head**	**Unit**	**Particulars**
1	Registered Industrial Unit	No.	4182
2	Total Industrial Unit	No.	11171
3	Registered Medium & Large Unit	No.	75
4	Estimated no. of daily worker employed in Small Scale Industries	No.	81229
5	Employment in large and medium industries	No.	49558
6	No. of Industrial Area	No.	6

No. of Small Scale units	No. of Cottage industries	Handloom Industries
504	10	60

2.9 Mines and Employment:

Mines	**No.**	**Employment**
Irone Ore	29	7957
Manganese Ore	17	1053
Lime Stone	16	2541
Dolamite	18	1419
Silika Sand	2	
Coal	2	1405
Total	84	14375

Education

2.10- Availability of Educational Facilities:

Sundargarh	No. of Villages	No. of Villages having Primary School within the village	No. of Villages having Access to ME/ High School within 5 Km.
Total	1812	1812	1812

2.11- Enrolment Status of Children (6-15 years):

Sundargarh	Total No. of Children Enrolled	No. of Children Dropped Out	No. of Children Never Enrolled
Total	342777	599	1901

2.12 Health

Sundargarh	PHCs	UPHCs	CHCs	Dispensaries	No of Doctors	Not in position	No. of Medical Staff	Not in position
Sadar sub division	5	2	3	36	117	12	1094	154
Bonai sub division	9		4	1	27	10	138	41
Panposh sub division	9		3	9	37	11	101	26
Total	23	2	10	46	181	33	1333	221

Sub Divison	No. of Block/ Municipality	No. of Health Center	No of Sub Centre	PHC (N)	Total PHC(N)	Other Hospital/ Institution	D.H..H. / S.D.H.	Sector
3	21	20	390	56	56	4	4	54

Sub Divison	Name of the Block	No of GP	No of Revenue Villages	No of AWC	Total Population	GKS	ASHA
3	17	262	1794	2922	2208090	1656	2429

Sl No.	Block	Child Mortality Rate	Maternal Mortality Rate	Institutional Delivery in Percentage	Immunization status of Children below 5 Yrs in percentage	Any Other
1	17	25/1000	180/100000	94%	74%	

2.13 Incidence of Major Disease during last 5 Years :

Sl No.	Name of the Disease	Incidents/ Cases Treated	No. of Death due to disease
1	Malaria	120239	43
2	Jaundice	153	Nil
3	Pneumonia	27235	813
4	Diarrhoea	236	4
5	TB	15645	881

2.14. Housing

Owned houses	Rented houses	No. houses	Households having1 Room	Households having 2 Rooms	Households having 3 Rooms	More than 3 Rooms	KUCCHA	PUCCA
326867	15014	5865	114054	158511	46512	27574	248948	98801

2.15 Electrification:

Sl No.	Total inhabited villages	Total villages electrified	Balance no. of un electrified villages
Sundargarh	1723	1723	0

All Category	Rourkela	Rajgangpur	Sundargarh
Total	562.646	1438.58	97.664

2.16 Drinking Water and Sanitation

CONTINGENCY PLAN ON FLOOD PREPAREDNESS - 2019

RWS&S Division, **Sundargarh** looks after the water supply programmes of rural areas in **Sundargarh** and **Rajgangpur** Sub-division .

Opening of control room – Control rooms will be opened at RWS&S Division office at **Sundargarh** as well as at block level and GP level for receiving complaints and taking necessary action for restoration of the drinking water supply systems.

Action Plan for Mansoon-2019

Preventive maintenance of existing sources – During the monsoon period, spot sources will be chlorinated in submerged areas. Immediate repair / disinfection of hand pump/PWS and shutdown PWS will be done for restoration of drinking water supply. Engagement of skilled labour for repair and maintenance of drinking water supply systems are being taken up as & when required.

Engagement of mobile van – Mobile vans @ 2nos. per block can be engaged during the monsoon period for repair and maintenance of spot sources, if required.

Procurement of spare parts and bleaching powder – Tube wells spare parts has been procured at Panchayat level for summer season, if required more spare parts will be procured for monsoon and bleaching powder will be procured before monsoon period.

To meet the above expenditure, a contingent plan has been prepared as follows:-

Sl no	Description of Items	Amount Required In Rs.
1	Spare parts for Tube wells 600 nos. @1000/- per each	6,00,000.00
2	Engagement of Mobile vans @ 2 nos per each block for approximate 107 days @ Rs. 1500/- per mobile van including fuel (From 15th June to 30th September).	28,89,000.00
3	Engagement of Water Tankers to provide drinking water in flood affected areas approximate 2nos. per each block for 45 days @ Rs.1200.00 per each tanker.	9,72,000.00
4	Engagement of additional man power of 2 nos per each mobile van to help the field staffs and SEMs for repair and maintenance for 107days @Rs.280.00 per day per labour.	10,78,560.00
5	Procurement of Bleaching powder for 10 MT @ Rs.20,000.00/ MT	2,00,000.00
6	Pouch Water 25000 nos @ Rs.1.50/each	37,500.00
	Total	**57,77,060.00**

Sl no	Total no. of Functional Tube wells	Pipe water supply schemes			Remarks
		No. of PWS	No. of villages Covered	No. of House connection	
1	**14295**	**256**	**256**	**5417**	

Sl no	Villages Sanitation				Total no. of Community Sanitary Complexes	Households		Schools	
	Total no. of villages	No. of GPs declared ODF	No. of villages having covered drains	Length in Km.		Total No. of HHs	No. of HHs having IHHL	Total no. of schools	No. of schools having functional Toilets
1	**744**	**09**	**0**	**0**	**0**	**163527**	**145386**		

No. of Solar Dual pump Functioning:- **520**

No. of Solar Dual Pump installation under progress:- **135**

30/9/19

Executive Engineer,
RWS&S Division, **Sundargarh**

CONTINGENCY PLAN ON FLOOD PREPAREDNESS - 2019

RWS&S Division, Rourkela looks after the water supply programmes of rural areas in Panposh and Bonai Sub-division .

Opening of control room – Control rooms will be opened at RWS&S Division office at Rourkela as well as at block level and GP level for receiving complaints and taking necessary action for restoration of the drinking water supply systems.

Action Plan for Mansoon-2018

Preventive maintenance of existing sources – During the monsoon period, spot sources will be chlorinated in submerged areas. Immediate repair / disinfection of hand pump/PWS and shutdown PWS will be done for restoration of drinking water supply. Engagement of skilled labour for repair and maintenance of drinking water supply systems are being taken up as & when required,

Engagement of mobile van – Mobile vans @ 2nos. per block can be engaged during the monsoon period for repair and maintenance of spot sources, if required.

Procurement of spare parts and bleaching powder – Tube wells spare parts has been procured at Panchayat level for summer season, if required more spare parts will be procured for monsoon and bleaching powder will be procured before monsoon period.

To meet the above expenditure, a contingent plan has been prepared as follows:-

Sl no	Description of Items	Amount Required In Rs.
1	Spare parts for Tube wells 500 nos. @1000/- per each	5,00,000.00
2	Engagement of Mobile vans @ 2 nos per each block for approximate 107 days @ Rs. 1500/- per mobile van including fuel (From 15th June to 30th September).	25,68,000.00
3	Engagement of Water Tankers to provide drinking water in flood affected areas approximate 2nos. per each block for 45 days @ Rs.1200.00 per each tanker.	8,64,000.00
4	Engagement of additional man power of 2 nos per each mobile van to help the field staffs and SEMs for repair and maintenance for 107days @Rs.280.00 per day per labour.	9,58,720.00
5	Procurement of Bleaching powder for 10 MT @ Rs.20,000.00/ MT	2,00,000.00
6	Pouch Water 25000 nos @ Rs.1.50/each	37,500.00
	Total	51,28,220.00

Sl no	Total no. of Functional Tube wells	Total no. of Sanitary wells	Pipe water supply schemes				Remarks
			No. of PWS	No. of villages Covered	No. of Households	Length in Km	
1	12599	986	174	174	10440	348	

Sl no	Villages Sanitation				Total no. of Community Sanitary Complexes	Households		Schools	
	Total no. of villages	No. of ODF Villages	No. of villages having covered drains	Length in Km.		Total No. of HHs	No. of HHs having IHHL	Total no. of schools	No. of schools having functional Toilets
1	944	314	0	0	0	135268	124931		

No. of Solar Dual pump Functioning:- 960

No. of Solar Dual Pump installation under progress:- 238

N Sahu 30/4/19

Executive Engineer,
RWS&S Division, Rourkela

Migration

2.17--Migration: (at least one member of the household migrating outside the district/ state for a period of more than 4 months in search of work during the year)

- Trend and duration of

Migration:

- Destinations of Migration:

Sl. No.	Block	No. of Migrating HHs	Migrating Population			Children (0-6 Years)		Children (7-14 years)	
1			Male	Female	Total	M	F	M	F
2									
3									
	Total=								

Not Available.

2.18. Food security

Sundargarh District	HHs covered under NFSA	Total No. of Beneficiaries	Consumption in qtls.		Total No. of PDS outlets
			Rice	Wheat	
Total	409644	1506607	68309.18	12135.92	456

2.19 . Social Security

Total ICDS Project	MBPY	IGNOAP	IGNWP	IGNDP	Total
21	**100162**	**58580**	**17892**	**3247**	**179881**

[Details are at Table No. of Volume II of the DDMP]

2.20 Critical infrastructure

Anganwadi centres

District	No of ICDS Project	Total AWC	No. of AWC having own pucca building	Children enrol 6month to 1years	Children enrol 1 Year to 3years	Children enrol 3years to 6 years	Pregnant/lactating mothers
Sundargarh	**21**	**3809**	**2381**	**16302**	**59439**	**68864**	**27305**

2.21. Schools and other Educational Institutions

2.21.1.-Educational Infrastructure and other Facilities:

Sl. No.	Name of the Block	No. of Primary Schools	No. ME Schools	No. of High Schools	No. of Teachers	Teacher Pupil Ratio	No. of Colleges	No. of ITI/ Polytechnic / Vocational Training Institutes
DISTRICT		1759	965	432	14698	484.741	91	1

Besides this 4 diploma college
5 technical college is exist as per district stat*iscal information.*

2.22. Hospitals and Health Centers

o of Block	**No.of MHU's functioning (SS)**	**No.of MHU's functioning (MHT)**
17	**17**	**50**

❖ **List of Ambulance service of the district:-**

Place of Ambulance	**Number of Ambulance**
Sundargarh Head Quater	02
Bargaon CHC	01
Mangaspur CHC	01
Kuarmunda CHC	01
Hatibari CHC	01
Lahunipara CHC	01

Beside this 21 nos of 108&102 Ambulances are running around the clock.

.**List of Blood Bank**.

1. Sundargarh Head Quarter
2. RGH,Rourkella
3. Bonai CHC

❖ **Blood Bank storage center:-**

1. Rajgangpur CHC

2.23 . Veterinary Hospitals

2.23.1. **Health Infrastructure:**

Sl. No.	Block	No. of VD	No. of LAC center s	Gomitra center
	17	30	112	41

2.23.2. Human Resource

ABSTRACT		LAC	GMC	ILDC	BVO	SDVO	CDVO	AVAS	VAS
1	SDVO Sundargarh	60	44	16	1 DD + 9 BVO	1	1	9	6
2	SDVO Panposh	26	17	9	4	1		4	2
3	SDVO Bonai	25	20	5	4	1		4	4
4	LBDF Kuarmunda	1	Nil	1					
5	OIC RPF Sng	1	Nil	1					
Total 113			81	32	Vacant BVO				

2.24. Police and Fire Stations

No Police Outpost and Beat House	Response Force	Driver
14	81	5

2.24.1- Police Services:

Sl. No.	Name of the Block/ ULB	No of Police Stations	No. of Police Personal
1	17/3	14	329

No of the Police Stations	Response Force
14	311

2.25. Fire:

Fire Officer Sundargarh	Fire Officer , Rourkela
8 station, Sundargarh, Lephripara, Balisankara, Tangarpali, Subdega, Kutra,Hemgir, Bargaon	**9 station,** Rourkela, Panposh, Kuarmunda, Nuagaon, Bonai, Gurundia, Lahunipara, Lathikata **Koida**

2,.26. Cooperative Societies

Sl. No.	Societies Type	No.	No. of Farmers	Total amount of Seed distributed during last year (in Qtls.)	Total No. of Fertilizer distribution during last year (in Qtls.)	Total amount of Loan distributed (amount in Lakhs.)	Total amount of Paddy procured during previous season (K +R) amount in Qtls.
	Agriculture						
1	No. of PACs	44	253855			104733.00	
2	CARD	2	28498				
3	Cental cooperative Bank	15	10941			27843.11	
4	Primary house buliiding cooperative societies	8	496				
5	Sub divisional level HBC	3	2951				
	Non Agriculture						
6	Urban cooperatiave Bank	1	14548			5007.17	
	Consumer cooperative societies						
7	Whole sale comsumer store	2	1346				
8	Primary consumer store	23	13812				
9	Employee Consumer store	59	23955				
	Marketing Soceties						
10	Regional cooperative marketing societies	3	1051				
	Total=						

2.27. Banks and Post offices

Bank	No
Total Public Sector Bank	158
Total Private Sector Bank	32
Regional Rural Bank	19
Cooperative Bank	16
Total	**225**

No. of Post offices				No. of post offices having services	
Head Post Office	Sub Post Office	Branch Post Office	Total	Speed Post Service	Instant Money Order
3	81	318	402	84	80

2.28 . Road and Railway network:

Road:

1. National Highway 168.01 k.m.
2. State Highway 211.99 k.m.
3. Major District Roads 307 k.m.
4. Other District Roads 524.20 k.m.
5. Forest Roads 687.55 k.m.
6. Gram Panchayats Roads 7682 k.m.
7. P.S. Roads 3067 k.m.
8. Village Roads 1251 k.m.

Railway:

1. Broad Gauge 153.88 km. (single line)
2. Broad Gauge 108.12 km (double line)

Total = 262.00 km.

No. Of Station = 30 (including PH) - Station Name:

Rourkela	Rajgangpur	Bisra
Bondomunda	Hemgir	Kansbahal
Panposh	Jamga	Bhalulata
Chandiposh	Kalunga	Kuarmunda
Tangarmunda	Bimlagarh	Sonakhan
Biramitrapur	Daghora	Lathikata

2.29. Hazard prone and Flood Shelters

Nil

2.30 .Rain gauge and Automatic Weather Stations

Rain gauge station are located in every 17 nos. Of Block headquarter, and

[Details are at Table No. of Volume II of the DDMP]

Chapter- 3

Hazard, Vulnerability and Risk Assessment

[A brief description of disasters that the district has faced during last 10 years and hazard vulnerability of the district to be mentioned in the first paragraph followed by tables mentioned below.]

Sundargarh district falls in Zone Ii of Odisha Seismic zoning that is , moderate risk zone. Sundargarh is also experiencing drought since 2001, 2015. Fifteen years ago Earthquake occurred in Sundargarh district with an intensity of 4.8 with depth of Epic Center in 33km. depth. This is at Bonaigarh–Talchir area,located along the EGMB – Singhbhum craton contact zone (fig.-3). An earthquake of magnitude ML 5.0 rocked Bonaigarh on Mar. 27, 1995 causing moderate damage in the area. Another earthquake of magnitude ML 4.8 occurred in the same area after about three months, on June 22, 1995. The area has experienced two or more earthquakes of ML 5.2 in the past, in 1958 and 1962, respectively. Alongwith Earthquake the district Sundargarh also face flood in the year 1971, 1994, 1997, 2001 as per Water Resource Department, Govt. of Odisha.

Further the district is also highly prone to Lightening, Heat Wave, Drowning and Snakebite, Hailstorm like natural and man made disaster . From 2001 the district is also experiencing Flood and in the year 2011 the district faces both flood and drought and again in 2017 in some villages of Kuarmunda and Bonai Flood occur due to back water of reservoir in Kuarmunda and due to heavy rain in Bonai Block.

Moreover the Ground water level is going down rapidly due to excessive use for irrigation especially in rain fed Sundargarh districts. Thousands of deep bore wells are being operated by well-off farmers and also by the Odisha Lift Irrigation Corporation (OLIC). The Rural Water Supply and Sanitation (RWSS) also operate piped water projects using tube wells and deep bore wells. Many water bodies have dried up and many have been built over.

Presently the district is progress on rapid mines and industrial development, so industrial hazard and fire related hazard cannot be avoided, for which necessary preparedness measure and awareness among the community is required. Degradation of natural forest is also one of the major factors behind heat wave in the district.

A. Major Disasters/ Incidents during 2006-2019

A brief profile of major disasters/ incidents occurred in the district during last12 years (2006 to 2018):

Lightning

Sl. No.	Year 2006 onwards	Name of the Block/ ULB	Identifiable incidents of lightning hit Areas.		No. fatality/ Deaths
			No. GPs	No. of Villages/ Wards	
1	2006	Bonai	K.Balanh	Kariadihi	1
2		Bonai	K.Balanh	Bandhaberna	1
3		Bonai	K.Balanh	Gopna	1
4		Sadar	Bhasma	Amasranga	1
5		Sadar	Bhasma	Kendmal	1
6	2007	Sadar	Bargaon	Sankaraposh	1
7		Lephripara	Kinjirkila	Allapaka	1
8		Balisankara	Khampur	Postoffice pada	1
9		Rajgangpur	Rajabasa	Danatola	1
10		Rajgangpur	Ranipia	Ranipia	1
11		Rajgangpur	Damposh	Damposh	1
12		Subdega	Talsara	Latadega	1
13	2008	Bonai	Gopna	Gopna	1
14		Bonai	Jamudihi	Jamudihi	1
15		Tangarpali	Kaputikra	Pithabhuin	1
16		Tangarpali	Kaputikra	Pithabhuin	1
17		Tangarpali	Kaputikra	Pithabhuin	1
18		Tangarpali	Kaputikra	Pithabhuin	1
19		Bisra	Bisra	Jairkela	1
20		Bisra	Sarbahal	Chhuabahal	1
21		Rajgangpur	rajgangpur	Chirobera	1
22		Subdega	Hamirpur	Hamirpur	1
23		Lephripara	Kinjirkela	Mangrakunda	1
24		Hemgir	Hemgir	Kundra	1
25		Sadar	Kudidhipa	Sunajore	1
26		Bonai	Bonai	Kantasave	1
27		Bonai	Bonai	Jaikela	1
28		Hemgir	Gopal pur	Balbaspur	1
29		Kuarmunda	Dulhavpur	Pahartolli	1
30	2009	Tangarpali	Tarungarh	Kepse	1
31		Biramitrpur	Biramitrapur	Talsara	1

32		hemgir	Hemgir	Kusisira	1
33		Subdega	Talsara	Kiralaga	1
34		Subdega	Talsara	Patiaora	1
35		Subdega	Talsara	Patiaora	1
36		Tangarpali	Darlipali	Ghatianmal	1
37		Bargaon	Bargaon	Badkhaman	1
38		Rajgangpur	Bargaon	Kinjirkela	1
39		Bonai	Bonai	Rourtani	1
40		lephripara	lephripara	Panderpali	1
41		Subdega	Talsara	Simdega	1
42		Rajgangpur	Kutra	Rajabasa	1
43	2010	Subdega	subdega	Adbasipara	1
44		Subdega	subdega	Adbasipara	1
45		Balisankara	Talsara	Tumlia	1
46		Bisra	Mahipani	Mahipani	1
47		Bisra	Mahipani	Mahipani	1
48		Bisra	Mahipani	Mahipani	1
49		Bonai	Lahunipara	Deoposh	1
50		Biramitrpur	Ratankhandi	Ratankhandi	1
51		Kuarmunda	B.taranga	Balanda	1
52		Balisankara	Kinkibandh	Kinkibandh	1
53		Hemgir	Hemgir	Purna	1
54		Balisankara	Kinjirkela	Sikajore	1
55		Bisra	Bisra	Kadamtola	1
56		Koira	Koira	Bhanjpali	1
57	2011	Subdega	Talsara	Kiralga	1
58		Lahunipara	Lahunipara	Surapali	1
59		Koira	Hathikuha	Hathikuha	1
60		Biramitrpur	Hahibari	Kusmtoli	1
61		Biramitrpur	Hathibari	Kusumtoli	1
62		Bargaon	Bargaon	Telimal	1
63		Kutra	Tunumura	Girjatoli	1
64		Lephripara	Lephripara	Jhargaon	1
65		Lephripara	lephripara	Raidihi	1
66		Lahunipara	Bonai	Telidihi	1
67		Balisankara	kinjirkela	kinjirkela	1
68		Biramitrapur	Hatibari	Tandia	1
69		Hemgir	Topria	Topria	1
70		Hemgir	Bhograkachhar	Bhograkachhar	1
71		Biramitrpur	Teliposh	Girtula	1
72		Sadar	Karla	Goelchhuupa	1
73		Sadar	Dhuruadihi	Nuapadathaimal	1

74		Sadar	Dhuruadihi	Nuapadathaimal	1
75		Bonai	Jamkai	Jamkai	1
76	2012	Lahunipara	Khuntagaon	Khuntagaon	1
77		Hemgir	kund	kund	1
78		Biramitrapur	Kutda	Sorda	1
79		Lathikata	Raghunathpali	Jalda	1
80		Lahunipara	BadNuagaon	Badnuagaon	1
81		Tangarpali	Abankela	Abankela	1
82		Subdega	Talsara	Galio	1
83		Lathikata	B.Taranga	Kulanga	1
84		Hemgir	Hemgir	Ratansagar	1
85		Lephripara	Bhasma	Darlipali	1
86		Sadar	Bandubahal	Bandubahal	1
87		Rajgangpur	Badnuagaon	Girgatoli	1
88		Biramitrapur	Raibagha	Dullhavpur	1
89		Lephripara	Jhargaon	Jhargain	1
90		Lephripara	Darlipali	Darlipali	1
91		Bisra	Barnabase	Barnabase	1
92		Gurundia	Gurundia	Gurundia	1
93	2013	Biramitrapur	Hathibari	Baraiguda	1
94		Subdega	Talsara	Mayabahal	1
95		Lephripara	Lephripara	Raidihi	1
96		Lephripara	Dumabahal	Dumabahal	1
97		Lahunipara	Bhogra	Bhogra	1
98		Lahunipara	Rakhelposh	Rakhelposh	1
99		Subdega	Hutupani	Hutipani	1
100		Subdega	Hutupani	Hutipani	1
101		Koira	K.bolang	K.bolang	1
102		Lathikata	Jalda	Jalda	1
103		Sadar	Kherikani	Kherikani	1
104		lephripara	Kurmkel	Kumrekel	1
105		Hemgir	Tumbajore	Tumbajore	1
106		kuarmunda	Teliposh	Teliposh	1
107		Biramitrapur	Kundirkela	Kundirkela	1
108		Biramitrapur	Kundirkela	Kundirkela	1
109		Balisankara	Bandga	Bandga	1
110		Balisankara	Kurei	Kurei	1
111		Lahunipara	Kindudihi	Kindudihi	1
112		Lahunipara	Gardun	Gardun	1
113	2014	Balisankara	Bandhbahal	Fatkipara	1
114		Rajgangpur	Raiberna	Thopaberna	1
115		Lathikata	Lathkata	Lathikata	1

116		Lahunipara	Gudhiali	Gudhali	1
117		Bonai	Kantasara	Kantasara	1
118		lephripara	Shribhbuanpur	Shribhubunpur	1
119		Balisankara	Bhatipara	Bhatipara	1
120		Lahunipra	Salaidihi	Saliaidihi	1
121		Bonai	Sarsara	Tikayatpali	1
122		Lephripara	Darlipali	Darlipali	1
123		Koira	Gopna	Gopna	1
124		Biramitrpur	Kenderkela	Kenderkela	1
125		Rajgangpur	Kukuda	Kukuda	1
126	2015	Subdega	Jamuna	Jamuna	1
127		Sadar	Talsara	Talsara	1
128		Bisra	changihara	changihara	1
129		Biramitrpur	Tangarpali	Tangarpali	1
130		Sadar	Nua-Amalipali	Mahantapada	1
131		Bargaon	Panderpali	Panderpali	1
132		Biramitrpur	Sorda	Sorda	1
133		Balisankara	saunapada	Saunapada	1
134		Kutra	Birtola	Birtola	1
135		Bonai	Barhamusha	Barhamusha	1
136		Lathikata	Birkera	Birker	1
137		Bargaon	Itma	itma	1
138		Subdea	Kurumkel	Kurumkel	1
139		Hemgir	Kulijore	Kulijore	1
140		Subdega	Tentulijharia	Tentulijharia	1
141		Biramitrapur	Sorda	Sorda	1
142		Lahunipara	Bhogra	Bhogra	1
143		Balisankara	Saunamura	Saunamura	1
144		Biramitrapur	chhuabahal	Chhuabahal	1
145		Rajgangpur	Panposh	Panposh	1
146	2016	Rajgangpur	Chnimahul	Chnimahul	1
147		Bonai	Nuapali	Upperpada	1
148		Kuarmunda	Dumangiri	Dumangiri	1
149		Kuarmunda	Dumkishria	Dumkishria	1
150		Tangarpali	Mangospur	Mangospur	1
151		Tangarpali	Mangospur	Mangospur	1
152		Lahunipada	Arjunchhuan	Arjunchhuan	1
153		Hemgir	Tikilipara	Tikilipara	1
154	2017	Sadar	Sadar	Chitabhanga	1
155		Sadar	Bhasma	Kabang	1
156		Sadar		Rupidihi	1
157		Sadar	Sadar	Katra(limidipada)	1

158		Sadar	Town	Kendupara (sankara)	1
159		Lahunipada	Lahunipara	Brahmangaon	1
160		Lahunipada	Lahunipara	Brahmangaon	1
161		Lahunipada	Darjing	Sialkudar	1
162		Lahunipada		Saleidihi	1
163		Kutra		Panchara	1
164		Kutra		Panchara	1
165		Lathikata		Fikodchundi	1
166		Gurundia	Bonai	Sishudihi	1
167		Tangarpali	Tangarpali	Mahulpali	1
168		Tangarpali		Bileigada	1
169		Lephripapada		Suruguda	1
170		Subdega		Subdega	1
171		Hemgir		Kaudarah	1
172		Hemgir		Lokedjharan	1
173		Bonai		Jangala	1
174		Balisankara		Kinikibandha	1
175		Balisankara		Sagjori	1
176	2018	Kuarmunda		Kalosiria	1
177		Tangarpali		Dumerkud	1
178		Rourkela		Bandomunda	1
179		Balisankara		Telijore	1
180		Balisankara		Sanakarabahal	1
181		Balisankara		Sanakarabahal	1
182		Balisankara		Sanakarabahal	1
183		Subdega		Rasrajpur	1
184		Subdega		Karamdihi	1
185		Rourkela		Bandomunda	1
186		Koira		Sanptutuli	1
187		Koira		Raikela	1
188		Bonai		Indrapur	1
189		Bonai		Turmura	1

Snakebite

Year	Name of the Block/ULB	Name of the GP	Name of the Village/Ward
2015	Sadar	Kirei	Bhawanipur
		Lankahuda	Japanga
	Gurundia	Kundeidiha	Lachhda
		Gurundia	Gurundia
	Lahunipara	Sankhaposh	Ghusuriposh
	Hemgir	Hemgir	Jharpalam
	Balisankara	Karuabahal	Karuabahal
	Lephripara		Kulabira
2016	Sadar Block		Guruabasa
			Bad Patrapali
			NuaAmlipali
			Kainsara
	Balisankara		Kinjirkela
	Bonai		Bonai
	Bargaon	Bhoipali	GariaMal
	Lahunipara		Nischintapur
			Badchuan
			Raikalilposh
	Kutra		Kahapani
	Gurundia		Tamda
	Lephripara		Saletika
			Banchuan
			Karadega
			Rajbahal
	Biramitrapur		Olhani
	Lathikata		Kansar
	Rourkela		Pradhanpali
2017	Tangarpali		Meghdega
			Balijori
	Rajgangpur		Sunakhadi
	Lahunipara		Phuljhar
			Sargriaposh
			Talbahali
			Daleisara
			Kendudihi
			Talbahali
	Bonai		Chandiposh
			Indrapur

			Nagdihi
	Balisankara		Deobhubanpur
	Sadar		Bandubahal
			Dharuadihi
			Musakani
	Lephripara		Kadomal
	Biramitrapur		Limida
	Koida		Gopna
	Subdega		Podajalanga
			Dainidihi
	Bargaon		Latagaon
	Gurundia		Jada
			Kunjuri
			Nuniapali
			Kundeidiha
			Podagoth
	Kutra		Kutra
2018	Gurundia		Jarda
	Gurundia		Musabira
	Sadar		Kirei
	Sadar		Masunikani
	Sadar		Phuljhar
	Rajgangpur		Jampali
	Rajgangpur		Badnuagaon
	Rourkela		Dharamdihi
	Bisra		Dadposh
	Bisra		Jatatoli
	Balisanakaara		Kusumura
	Lahunipara		Sadhubahal
	Lahunipara		Tarkera
	Lahunipara		Tarkera
	Lahunipara		Thiaberna
	Biramitrapur		Kukudahandi
	Lephripara		Haldikhol
	Lephripara		Suruguda
	Lathikata		Baunsjor
	Bonai		Sanbandhabhuin
	Bonai		Kentaveta
	Kutra		Telighana
	Kutra		Khatkurbahal
	Koira		Phakirmunda

Drowning

Year	Name of the Block/ULB	Name of the GP	Name of the Village/Ward
2015	Bargaon		Timna
	Rourkela (ULB)		Uditnagar
	Rourkela (ULB)		Tarkara Dam
2016	Bisra		Kaparanda
	Bargaon		Kharikamunda
	Gurundia		Lachadakidar
	Bonai		Jangla
	Sadar		Khuntdarha
	Rajgangpur		Liploi
2017	Rajgangpur		Kumarkela
	Rourkela (ULB) Incident occurred at Brahmani River		Laxmiposh
			Chhend Colony
			Timmber Colony
			Kisan Tola
			Deogaon Market
	Bisra		Jagda
			Badtoli
			Bandomunda
	Sadar		Patrapali
			Kudabaga
			Phillingbahal
			Baghenipani
			Semna
	Balisankara		Kaintara
	Kuarmunda		Khukundibahal
	Lahunipara		Sialikudar (picnic spot)
2018	Bisra		Jagda
	Bisra		Jagda
	Sadar		Dharuadihi
	Sadar		Gurabasa
	Lahunipara		Lahunipara
	Lahunipara		Lahunipara
	Lahunipara		Dhudi
	Rourkela		Block-4 Sector-21
	Rourkela		Sitalpada
	Rourkela		RTU No.13 Sector-7
	Rajgangpur		Raiberna
	Kutra		Katang

	Gurundia		Chandiposh

Drought

Year	Block Affected	GP	Village
2004	Gurundia	Jarda	Badibahal, Budelbahal, Niktimal, Jarda, Brahmandihi, Kainsbahal, Kelo, Burda, Majurdima, San burda
	Bonaigarh	Badgogua, S. Bolang, Kenaveta, Pithachor, Bhalupani, Kasada, Jhidapali, Kendrikela, Gobindpur, Jareikela, Bonaigarh, Boneikela, Guguda	114 villages
	Lahunipara	Bhutuda, Daleisara, Fuljhar, Haldikudar, Khuntgaon, Kuliposh,Kudheikela, Kurda, Mahulpada, Talbahali	97 villages
2011	Lephripara	Jhurimal	Jhurimal, Kuturma, Jhulendihi, diamunda, Aunlabhal
		Kulabira	Kulabira, Kurumkel
2015	All Block and all village affected	all GP	All Village
2018	13 Blocks	197 GPs and 3 ULB	946 Villages and 14 nos of Ward

Flood

1	Flood	2007		Bonai and Lahunipara Block
		2011		Biramitrapur, Bisra, Bonai, Gurundia, Koida, Kuarmunda, Lahunipara, Lathikata, Rourkela (M)
		2017		Kuarmunda, Bonai

Table-3.1

Sl. No.	Disaster/ Incident	No. of incidents during (2006-2018)	No. of Deaths	Affected Population	Livestock Loss	Houses Damaged	Damage to Infrastructure				Damage and loss of Crop Area (in Hectares)
							School/ AWC Buildings	Hospitals	Road in Km.	Other Critical Infrastructure	
Disasters as approved under SDRF/ NDRF Guidelines.							NIL	NIL			**NIL**
1	Fire	2006=1, 2011-=6, 2012=3	1	3		6					
	2006	Badmal (Sundargarh Sadar)	1	1							
	2011	Budabahal (Sundargarh Sadar)		1		1					
	2011	Gopalpur(Hemgir)		2		2					
	2011	Hemgir(Hemgir)		2		2					
	2011	Samara (Hemgir)		4		4					
	2011	Mundalkhet(Hemgir)		1		1					
	2011	Duduka (Hemgir)		1		1					
	2012	Baragad (Sundargarh Sadar)		1		1					
	2012	Kosingha (Sundargarh Sadar)		1		1					
	2012	Taparia (Hemgir)		1		1					
	2017	Rourkela		1		1					
	2018	Rourkela		2 reported.							
2	Hail Storm										
	2010	Bisra	2	2							

3	Cyclone										
4	Earth Quake	Nil	Nil	Nil							
5	Tsunami	Nil	Nil	Nil							
6	Landslide	2013=1, Hemgiri, MCL, Balinga, Basundhara Coal Mine	13	13							
7	Avalanche	Nil	Nil	Nil							
8	Cloud Burst	Nil	Nil	Nil							
9	Pest Attack	2017	2	206 hact area affected.							2 Blocks, 3 GP and 4 Villages affected in an area of 206 Hact.
10	Cold Wave/ Frost	Nil	Nil	Nil							
State Specific Disasters as per Notification No.1936 Dt. 01.06.2015											
11	Lightning	175	175								
12	Heat wave	36	36								
13	Whirlwind										

14	Tornado										
15	Heavy Rain										
16	Boat Accidents (Other than during Flood)	2013=1 Tangarpali Block vill-Lemlema	1	1							
17	Animal Menace		Nil	Nil							
	2010	Elephant	2								
	2011	Elephant	2								
	2009	Tiger	2								
18	Building Collapse	Nil	Nil	Nil							
19	Stampede	Nil	Nil	Nil							
20	Epidemics	Nil	Nil	Nil							
21	Industrial/ Chemical Accidents	Nil	Nil	Nil							
22	**Road Accidents**		**Death**	**Injured**							
	2009	1111	454	1315							
	2010	722	409	1129							
	2011	653	364	995							

	2012	296	156	378							
	2013	369	221	507							
	2014	362	199	471							
	2015	359	222	404							
	2016	318	199	372							
	2017										
23	Railway Accidents	Nil	Nil	Nil							
24	Hooch Incidents	Nil	NIL	Nil							
25	Communal Riot	NIl	Nil	Nil							
26	Dam Break/ Spill Way related flood.	Nil	NIL	Nil							
27	Soil/ Coastal erosion	Nil	NIL	NIL							

[Year wise details of each disaster occurred during the last 12 years is at Table No. 3.1 of Volume II of DDMP]

B. Major Disasters/ Incidents in the District during 2018 :

Table: 3.2

Sl. No.	Disaster/ Incident	No. of incidents during 2018	No. of Deaths	Affected Population	Livestock Loss	Houses Damaged	Damage to Infrastructure				Damage and loss of Crop Area (in Hectares)
							AWC/ School Buildings	Hospitals	Road in Km.	Other Critical Infrastructure	
1	Lightening	14	14	14	0	0	0	0	0	0	0
2	Drowning	13	13	13	0	0	0	0	0	0	0
3	Snakebite	24	24	24	0	0	0	0	0	0	0
4	Drought Report submitted	946 Villages and 14 Wards affected in 197 GP and 3 ULB	nil	81924 nos. of farmers affected							67540 hact. Area crop loss occur
9	Fire Report sent to SRC	2	2	2							

[

Vulnerability and Risk Assessment related to disasters:

[Note: The Hazards towards which the district is more vulnerable to be discussed in detail]

1. **Hazard prone:**
   [Brief description about the tropical hazard prones, type and the vulnerability of the district to be discussed followed by the table]

   Table No. 3.3: Hazard prone vulnerable areas of the district.

Sl. No.	Name of the Block/ ULB	No. of susceptible Gram Panchayats	No. of susceptible Villages/ Wards	Vulnerable Population in Nos.	Milch and Draught animals	Houses	Vulnerable Infrastructure			
							School/ AWC Buildings	Hospitals	Roads (in Km)	Other Critical Infrastructure
1	Hemgir	19	139	all		all				
2	Lepheripara	13	44							
3	Tangarpali	4	5							
4	Sundargarh	14	74							
5	Balishankara	16	86							
6	Subdega	14	54							
7	Kutra	17	54							
8	Rajgangpur	12	59							

9	Bargaon	12	69							
10	Bonai	12	108							
11	Koira	12	89							
12	Kuarmunda	20	106							
13	Bisra	14	70							
14	Nuagaon	20	119							
15	Lathikata	19	71							
16	Lauhunipara	17	211							
17	Gurundia	13	136							

[Note: Based on historical data the table to be filled up. Only concerned Blocks/ ULBs to be mentioned.]

(Detailed list of vulnerable Villages/Wards is at table No. 3.2 of Volume II of the DDMP.)

Electrical Infrastructure and hazard prone Vulnerability:

Table No. 3.4

Sl. No.	Name of the Block/ ULB	No. of Grid Stations	No. of 33/11 KV Substations	No. of Distributing Transformers			Conductor/ Electrical lines-11 KV or less (length in Kms.)	No. of Poles	No. of High Tension Towers	High Tension lines above 11 KV (length in Kms.)
				11 KV or Less	11 KV < and <60KV	6o KV and above				
1	Nil	Nil	Nil	Nil	Nil	Nil	Nil	Nil	Nil	Nil

Table No.3.5: **Drinking water facility in the Hazard prone prone areas:**

Sl. No.	Name of the Block/ ULB	Total No. of Tube Wells	No. of GP	No. of Village	Souce of Flood	No. of Over Head tanks	No. of Stand Points	Other Drinking Water Sources If any
1	Sadar, Sundargarh	70	4	8	IB and Safai			
2	Tangarpali	114	7	16	IB and Ichha			
3	Subdega	29	3	6	IB			
4	Balisankara	95	5	9	IB			
5	Lephripara	115	6	10	Ichha			
6	Kutra	48	2	6	Sankha			
	Total	**471**	**27**	**55**				

3.6Tsunami:

[Brief description on the Tsunami vulnerability of the district and past incidents if any.]

Table No. 06 : Tsunami vulnerable areas of the district:

Sl. No.	Name of the Block/ ULB	No. of susceptible Gram Panchayats	No. of susceptible Villages/ Wards	Vulnerable Population in Nos.	Milch and Draught animals	Houses	Vulnerable Infrastructure			
							School Buildings/ Anganwadi	Hospitals	Roads (in Km)	Other critical Infra structure
1	**Not Related to Sundargarh District.**									

[Note: all villages within 1.5 Km. of the coastline to be include and based on information available tables to be filled up. Only concerned blocks to be mentioned.]

(Detailed list of vulnerable Villages/Wards is at table No. 3.2 of Volume II of the DDMP.)

3.7 Flood:

[Brief description on the flood vulnerability of the district and past incidents to be discussed.]

Table No. : Flood vulnerable areas of the district in general.

Sl. No.	Name of the Block/ ULB	No. of susceptible Gram Panchayats	No. of susceptible villages/ Wards	Population in Nos.	Milch and Draught animals	Houses	Vulnerable Infrastructure			
							School/ AWC Buildings	Hospitals	Roads (in Km)	Other Critical Infrastructure
1	Sadar Sundargarh	3 GP	4 ward and 7 villages							
2	Tangarpali	7 GP	14 villages							
3	Subdega	3GP	5 Villages							
4	Balisankara	5 GP	9 Villages							
5	Lephripara	8 GP	12 Villages							
6	Kutra	1 GP	3 Villages							
7	Kuarmunda	4 GP	14 Villages							
8	Nuagaon	2 GP	7 Villages							
9	Bisra	2 GP 1wardRourkela	7 Villages							
10	Lathikata	8 GP 1 ULB RMC	22 villages 1 Ward							
11	Bonai	6 GP	10Villages							
12	Lahunipara	8 GP	19 Villages							
13	Gurundia	3 GP	4 Villages							
14	Koira	5 GP	11Villages							

[Note: Based on historical data the tables to be filled up. Only relevant blocks to be mentioned.]

(Detailed list of vulnerable Villages/Wards is at table No. 3.2 of Volume II of the DDMP.)

Table No.3.8: List of Hospitals/Health Centers Exposed to Flood :

Sl No	Name & location of the Hospitals/Health Center	No. of Beds	Gram Panchayat Name	Block Name	Flood CausingAgent
1	DHH, Sundargarh	197	Municipality	Sadar	ib, River
2	SDH, Bonai	56		Bonaigarh	Brahamani River
3	SDH, Panposh	16	Municipal Corporation Roukela		Brahamani River
4	Kuarmunda CHC	16	Salngabahal	Kuarmunda	Sankha River
			Dalki		
			Dumerjore		
			Padampur		
			Kacharu		Koel River
5	Hatibari CHC	6	Nuagaon	Nuagaon	Sankha River
			Bagdega		Koel River
			Khutgaon		
			Ankurpali		
6	Bisra	16	Sukuda	Bisra	Koel River
7	Birkera CHC	6	Ramjodi	Lathikata	Brhamani River
			Kalunga		
			Jadakudar		
8	Lahunipara CHC	16	Kenaveta	Lahunipara	Brhamani River
			Kasada		
			Badgugua		
			Boneikela		
			Khutgaon		
			Kuliposh		
9	Gurundia CHC	6	Boneikela	Gurundia	Badjharan Nala
			Jarda		
			Kundubiha		
			Tamperkela		
10	Koira CHC	16	Bimlagarh	Koira	Kuradhi Nala
			Soyamba		
11	Majhapara CHC	16	Lankahuda	Sadar	ib, River
			Kundukela		
			Bhasma		
			Deuli		

12	Mangaspur CHC	16	Nialipali	Tangarpali	Ichha River
			Kiripsira		ib, River
			Jogimal		
			Remunda		
			Mangaspur		
			Remend		
			Ratanpur		
13	Subdega UPHC	30	Hamirpur	Subdega	ib, River
			Karamdihi		
			Kukuridihi		
14	Kinjirkela CHC	`16	Ghogar	Balisankara	ib,River
			Telijore		
15	Sargipali CHC	16	Lephripada	Lephripada	Ichha River
			Giringkela		
			Dumabahal,		
			Sarafgarh		
			Chhatenpali		
			Sargipali		
16	Kutra CHC	16	Tarkera	Kutra	Sankha River

Table No. 3.9: Causing agent wise flood vulnerable areas of the district:

Sl. No.	Causing agent-Rivers/ Water bodies/Tidal Wave/ Others	No. of Susceptible Blocks/ ULB	No. of Susceptible GPs	No. of Susceptible Villages/ Wards	Vulnerable Population	Milch and Draught animals	Houses	Vulnerable Infrastructure			
								School/ AWC Buildings	Hospitals	Roads (in Km)	Other Critical Infra.
1	River-1 Brahmani	3	10								
2	River-2 IB	5	16								
3	River-3 Koel	3	5								
4	River-4 Iccha	2	7								
3	Tidal Wave										
4	Flash Flood	12	38	118							
5	Others										

[Note: Based on historical the tables to be filled up. Only relevant blocks to be mentioned. The causing agents outside district boundary, having vulnerability should also be mentioned]

Table No. 3.10: **Agriculture and Flood Vulnerability**

Sl. No.	Name of the Block	Cultivable Area (Hectares)		Area susceptible to Flood (Hectares)	
		Paddy	Non Paddy	Paddy	Non Paddy
1	Bonai	12266	5394	12266	5394
2	Lahunipara	15509	5809	15509	5809

Table No. 3.11 : **Electrical Infrastructure in the Flood Prone Area**

Sl. No.	Name of the Block/ ULB	No. of 33/11 KV Substations	No. of Distributing Transformers			Conductor / Electrical lines-11 KV or less (length in Kms.)	No. of Poles	No. of High Tension Towers	High Tension lines above 11 KV (length in Kms.)
			11 KV or Less	11 KV < and <60KV	6o KV and above				
1		nil							
2									
3									

Table No.3.12 : **Drinking water and Flood Vulnerability:**

Table No.3.12.1 : **Drinking water and Flood Vulnerability:**

Sl. No.	Name of the Block/ ULB	Total No. of Tube Wells	No. of Tube Wells with raised platforms	No. Sanitary Wells	PWS Schemes				Other Drinking Water Sources If any
					Total No.	Length in Mtrs.	No. of Over Head tanks	No. of Stand Points	
1	All blocks and ULB of Sundargarh	**13234**	**0**	**986**	**174**	**0**	**82**	**2068**	**0**

3.12.2. No. of flood prone area and drinking water under risk

No of the Block/ULB	**No of GP/Area**	**No of Village/Ward**	**Population**	**Source of Flood**	**Drinking Water Source**			
					Dug Well	**Tube Well**	**Bore Well**	**Stand Point**
14	56	118	103119	River / Nallah	2051	957	0	21

Events/ Festivals/ Functions organized in the district where mass gathering occurs:
[*The events where the strength of population gathering is 5000 or above is to be mentioned in the table]*
Table No. 3.13

Sl. No.	Name of the Event/ Festival/ Function	Place (Block & Gram Panchayat)	Duration of the event (in No. of days)	Month (as per English Calendar)	Strength of population gathering (Approx.)	Remarks (other vulnerabilities associated with the place/ event, if any to the mentioned)
1	Rathayatra	All over the district	2 day	June	20000 to 40000	
2	Ram Navami	All over the district	1 day	March	20000 to 40000	
3	Independence Day and Republic Day	All over the district	1 day	August, and January	10000 to 15000	
4	New Years Event	All over the district	1 to 3 day	December 31st st to 2nd January		Not specified
5	Chirstmas Day Celebration	All over the District	1 to 2 day	December 25th		

Boat operation points: Table No. 3.14:

S.No.	Name of district	Name of the Blocks	Name of Ferry Ghat	Registration No. of Boats	Manual Vs Motorized			Regular Vs Occassional			Operation details		Passenger Capacity	Remarks
					Manual	Motorized	Total	Regular	Occassional	Total	Plying from	Reaching to		
1	Sundargarh	Lahunipada	Tumkela	OML 13 - 42		Motorized	1	0	Occassional	1	Tumkela	Bonai	20	
2	Sundargarh	Kuarmunda	Pasra	OML 13 - 29		Motorized	1	0	Occassional	1	Hamirpur	Pasra	42	
3	Sundargarh	Kuarmunda	Rilen	OML 13 - 22		Motorized	1	0	Occassional	1	Sector 20 Pump house	Rilen	30	
4	Sundargarh	Kuarmunda	Pasra	OML 13 - 30		Motorized	1	0	Occassional	1	Hamirpur	Pasra	46	
5	Sundargarh	Lathikata	Garjan	OML 13 - 43		Motorized	1	0	Occassional	1	Tainsar	Timejor	35	
6	Sundargarh	Lathikata	Garjan	OML 13 - 38		Motorized	1	0	Occassional	1	Birual	Garjan	20	
7	Sundargarh	Subdega	Gangpurgarh	OML 13 - 44	Manual		1	0	Occassional	1	Gangpurgarh	Gangpurgarh	8	Owner advised for repairing of boats

Land Slide Vulnerability:

Table No. 3.15

Sl. No.	Land Slide Zone/ Area/ Location	Area in Sq. Km	No. of susceptible Villages/ Wards	Vulnerable Population in Nos.	Houses	Vulnerable Infrastructure			
						School/ AWC Buildings	Hospitals	Roads (in Km)	Other Critical Infrastructure
1	385 working mines of Sundargarh district	17986.2		12479	0	0	0		0

Data as per District Statistical handbook.2011.

[Note: *Detailed list of villages, School, Hospitals and Roads are given in the Volume II of the DDMP]*

Lightning: (attach in separate sheet in vol-ii)

Table No. 3.16-

Sl. No.	Name of the Block/ ULB	Identifiable incidents of lightning hit in last 5 years		No. of Lightning events	No. fatality/ Deaths	Injured Persons
		No. GPs	No. of Villages/ Wards			
1	17/3			153	153	

[List of villages is at Table No. of Volume II of the DDMP]

Major Industrial Establishments/ Chemical & Other hazardous material storage points:

Table No. 3.17-

Sl. No.	Name & location of the Industry/ Storage point	Department/ Ownership	Name of hazardous materials stored	Quantity	Total no. of workers in the establishment	No. of adjacent Villages/ Habitations within 2 Kms. radius	Susceptible Population	House	Vulnerable Infrastructure		
									School Buildings & AWC	Hospitals	ther Critical Infra.
1	M/s Rourkela Steel Plant		Coke Oven Gas, Liquid oxygen, BF gas, Ammonia , Sulphuric Acid, Calcium Carbide	171.250 T 7.145T 187.500T 0.154T 16.000T 206.000T							
2	M/s NTPC-SAIL Power Company (P) Ltd.		Sodium Hydroxide Sulphuric Acid Sodium hypochlorite LDO HFO Hydrogen LPG Chlorine	16.000T 16.000T 2.000T 1500.000T 1000.000T .450T .200T 4.500T							

3	M/s Linde India Limited.		Liquid Oxygen Liquid Nitrogen Liquid Argon	5400.000T 3100.000T 624.000T							
4	M/s Adhuniks Metaliks Ltd.		Propane High speed diesel Fumace Oil Transform er Oil HCL (33%) H2SO2 (98%) BF gas Producer Gas Coke Over Gas	37.500T 9.980 T 11.640T 0.178 T 2.000T 2.000T 48000NM/ hr 7500 NM/hr 25 NM/hr							

(The detail regarding hazardous material , quantity, storage points, and risk is enclosed in separate Annexure- " off site chemical hazard industrial plan.")

[Detailed vulnerable habitations list and other critical infrastructure is at Table No. of Volume II of the DDMP

Drought: (attach in separate annexure)

[Table to be filled based on data available at the district level. Information for all the blocks of the district to be given]

Ground Water Level and Water Utilisation

Table No.- 3.18

Sl. No.	Name of the Block	Average Annual Rain Fall	Ground Water Level	Paddy/ Non Paddy	
				Rain fed Area	Irrigated area
1	All Block	1422.4 mm	Annual Ground water resource assessed-1668914 ham	15425 Ha Minor irrigation	1358 Ha Minor Irrigation
2			Annual ground water draft (for all uses)-436202 ham	6925 ha Lift Irrigation	2884 Ha Lift Irrigation
3			Balance Ground water resource for irrigation use-1201460 ham	10277 ha Ground water structures	

Table No. 3.19 : Drought Vulnerability.

Sl. No.	Name of the Block	Year-				Year –				Year-				Year-			
		No. of GPs experienced drought	No. of Villages	Agricultural Crop Area lost (in Hectares)		No. of GPs experienced drought	No. of Villages	Agricultural Crop Area lost (in Hectares)		No. of GPs experienced drought	No. of Villages	Agricultural Crop Area lost (in Hectares)		No. of GPs experienced drought	No. of Villages	Agricultural Crop Area lost (in Hectares)	
				Paddy	Non-Paddy			Paddy	Non-Paddy			Paddy	Non-Paddy			Paddy	Non-Paddy
1																	
2																	
3																	
4																	
5																	
10																	

[Information to be given for previous 4 drought years and the relevant blocks are to be mentioned in the table. The detailed list of drought prone Villages is at Table No.3.3 Of Volume II of the DDMP]

2. Drinking Water Crisis:

Table No. 3.20:

Sl. No.	Name of the Block/ ULB	Villages/ Wards without proper source of drinking water		Villages/ Wards having crisis of drinking water during summer season		Fluoride Contamination		Others Arsenic/ Saline/ Iron If any
		No. of Villages/ Wards	Population	No. of Villages/ Wards	Population	No. of Villages/ Wards	Population	
1	nil	nil	nil	nil	nil	nil	nil	nil

[Block wise village list is at Table No. of Volume II of the DDMP]

Railway Line Exposed different Hazards:

**[*Note:* *Total length railway line, number of stations and movement of trains to be discussed first followed by the table]*

Table No. 3.21 -

Sl. No.	Hazard	Length of Railway line exposed(in Km.)	Location
1	Flood	**1.5 km bridge**	**Brahmani River- near Rourkela**
2	Land Slide		
3	Storm Surge		
4	Tsunami		

3. Road Accidents:

[For national and state highways only. The total network of state and national highways in the district to be discussed in detail followed by the table]

Table No- 3.22 :

Sl. No.	Stretch of Road (From - to)	Length in Kms.	No. of Traffic Congestion Areas	No. of Accident Prone Areas	No. of villages/ habitations adjacent to accident prone areas
1	Sundargarh to Jhaarsuguda	30 km	From by pass to jharsuguda Beheramal Chowk	10	Kerei, Kandabahal, Bedabahal, Musnikani, Kudurukela, Badabahal, Kainsara, Bhasma, Tangarpali Durlaga, Talapatia
2	Sundargarh to Rourkela	120 Km	From Sundargarh to Rourkela	20	Bargaon, Koida, , Kutra, Rajgangpur, Vedvyas Chowk, Saw Mill, Dalmia College, Ranibandh, Panposh Chaawk.
3	Sundargarh to MCL and tikilipada	50 KM	From Sundargarh to Tikilipada,	8	Ujalpur, Suruguda, Duduka, Malinga, Bakibahal,
4	Ujalpur to Darlipali	20 km	From ujalpur to darlipali	4	Sargipali, Laxanpur Chawk, Zinc Nagar,
5	Sundargarh Municipalities areas	10 KM	Sundargarh Town	6	From Hospital Chowk to Rangadhipa and Rangadhipa to Govt. Science College, Hospital Chowk to Sankara

4. Population Requiring Special Care:

Table No: 3.23-

Sl. No.	Block / ULB	No. of HHs headed by Women	No. of HHs headed by PWD	No. of Persons With Disability		No. of Widow	No. of Children		No. of Orphans		No. of Aged Persons (60 and above)		No. of Pregnant and lactating mothers
				M	F		0-6 Years	6-14 Years	M	F	M	F	
1	17	47714	22271	2939	11747	52523		8808	545	629	58142	58580	27305

[The table is the block wise abstract of population requiring special care. Village wise details are at Table No. 3.16 of Volume II of the DDMP]

3.24 . Child Labour under Risk:

Sl. No.	District	No. of child labour identified								
		Hazardous (H)			Non Hazardous (NH)			Total (H + NH)		
		M	F	T	M	F	T	M	F	T
1	Sundergarh	16	47	63	634	174	808	650	221	871

3.25 National Child Labour Project.

Sl. No.	Name of the N.C.L.P.	Registration No. of the Project Society	No. of schools sanctioned by Govt. of India	No. of Schools in operation	No. of Students enrolled presently	Total No. of children mainstreamed	Remarks
1	Sundargarh	5440-02/ 2006-07	40	34	1700	1517	
	Total Strength		**1030**	**814**	**39509**	**138083**	

5. Earthquake Vulnerability:

As per Earthquake Hazard Zoning Atlas-2016 issued by the National Disaster Management Authority (NDMA) and Building Materials and Technology Promotion Council (BMTPC).....

- The Sundargarh District is coming under Zone-II (low damage risk zone)/
- The total District is under Zone- III (Moderate damage risk zone)/
- 10% of the District is coming under Zone- III (Moderate damage risk zone)/
- Hemgir Blocks of the district is coming under Zone- III (Moderate damage risk zone) and the other are under Zone-II (low damage risk zone)/
- etc.

N.B. Earthquake Vulnerability Map is in Volume II

14.1 Identified Old and depleted Buildings in the District (if any)

Sl. No.	**Block/ ULB**	**No. of Vulnerable Buildings**	**Population at Risk** (inhabitants and the neighbouring)	**Remarks**
1	Sadar, Sundargarh and Sundargarh Municipality	Identified and Notice to 41 nos. Detail list is attach in Vol-II of DDMP.	Nil	Data furnish by Fire Officer, Sundargarh vide their letter no.1553/sng FS dt.22.05.2018. Survey still going on.
2	ULB- Rourkela	Not identified	Nil	Survey is still going on as per statement of Deputy Fire Officer, Rourkela, data not available.

[The list of the buildings to be given in Volume II]

6. Forest Fire:

6.1. Forest Fire Incidents:

Sl. No.	Name of the Division	Range	No. of Fire Incidents Reported during last-------- 5years 2013-14 to 2017-18	Area Affected in Ha.	Loss of life/ property if any
1	Sundargarh	Hemgir		130 ha	nil
		Gopalpur		120 ha	Nil
		Bargaon		69 ha	Nil
		Sundargarh		40 ha	Nil
		Lephripara		13 ha	Nil
2	Bonai	Barsuan, Bonai, Jarda, Koira, Kuliposh, Sole, Tamra	2625	2084.045 ha	Nil
3	Rourkela	Banki, Panposh, Kuarmunda, Rajgangpur	1226	1172.62 ha	Nil

6.2.Forest fire vulnerability:

Sl. No.	Name of the Division	Range	Area (in Sq. Km)	Total Notified Forest Area (in Sq. Km)	High Risk Zone (Area in Sq Km)	No. of Villages / habitations inside/ adjacent to the High Risk Zone	Medium Risk Zone (Area in Sq. Km)	No. of Villages / habitations inside/ adjacent to the Medium Risk Zone	Low Risk Zones (Area in Sq. Km)	No. of Villages / habitations inside/ adjacent to the Low Risk Zone
1	Sundargarh	Hemgir, Gopalpur, Bargaon, Lephripara, Ujalpur, Sundargarh			90 sq km	22 villages	42 sq km	8 villages	62.0078 sqkm	30 villages
2	Bonai	Barsuan, Bonai, Jarda, Koira, Kuliposh, Sole, Tamra	2934.21 sq km	2032.689 sq km	909.131 sq km	130 nos. villages	325.935 sq km	84 villages	204.927 sq km	77 villages
3	Rourkela	Rajgangpur, Kuarmunda, Panposh, Biramitrapur, Bisra, Banki	1081.23 sq km	674.6 sq km	448.258 sqkm	84 nos of villages	160.83 sq km	33 no of villages	86.	

N.B. The name of the vulnerable villages along with population details under different risk zones is in Volume II.

7. **Human Animal Conflict:**

i. Loss of Human Lives and Property due to animal attack- Sundargarh Division

Sl. No.	Year	Vulnerable Place (Village/ Panchayat etc.)	Causing Agent/Animal (Elephant, Bear, Crocodile etc.)	Number of Human Lives lost during last 5 years	Damage to House and Property during last 5 years	Crops Damaged
1	2013-14	Dalkijharan/ Aindriamunda/ Jharmunda/ Ujalpur/ Badkhaman/ Bargaon/ Jhulenbar/ Hemgir	Elephant	4	130	40.535
2	2014-15	Klurumkela/ Lephripara/ Gurabasa(Kusapada)/ Sadar Madhupur/ Rajpur/ Dalkijharan/Aindramunda	Elephant	2	255	108.576
3	2015-16	Kankerjora (kulapada)/ Kinjirkela/ Katangijharia/ Sankraposh/ Bargaon/ Hemgir/ Kurumkel/ Lephripara, Mahuljore/ Bhasma, Sikajore, Maubathan, Kinjrikela	Elephant	7	267	653.60
4	2016-17	Lahandabud, Salangabud, Udarama (Khairpada), Bargaon, Bhalugad, Bhasma, Amasdegi, Dharadihim Thuthipipal (Bichhutungri) Kinjrikela, Tiklipada (Barpani) Bargaon	Elephant	7	170	417.099
5	2017-18	Pamra/ Bargaon/ Deobhubanpur/ Kinjirkela	Elephant	8	464	528.96

ii. Loss of Animal Lives due to man-made causes- Sundargarh Division

Sl. No.	Vulnerable Place/ Location	Causing Agent (Railway line/ Electric transmission lines etc.)	No. of Incidents	Number of Animal Lives lost
1	2013-17	Nil		
2	2017-18 During July,2017 one elephant dead in between Jamgaon to Daghora Station (near Khurshi Nalla) of Hemgir Range	Railway line	1	1

i. Loss of Human Lives and Property due to animal attack- Rourkela Division

Sl. No.	Year	Vulnerable Place (Village/ Panchayat etc.)	Causing Agent/Animal (Elephant, Bear, Crocodile etc.)	Number of Human Lives lost during last 5 years	Damage to House and Property during last 5 years	Crops Damaged
1	2013-14 to 2017-18	**Kuarmunda Range –** (Kacharu, Dalki, Chainpur, Bijubandh, Rion Rampur,	Elephant/ Bear	7	64 nos./ rs.2.27.000/-	785.73 ha
2	2014-15		Elephant/ Bear	10	437 nos. Rs.16,26,000/	639.45 ha

		Kalosiria, Jharbeda, Tangrani, Lahanda, Chutia, Luamual, Simerta, Khemga, Ankurpali, Chutia, Musapali,Rutukupendi, Fikudchundi, Patua, Leta, Gamardihi, Rangamati, Badmaren, Jhardaben, Sandalakudar, Gotidhar) **Biramitrapur Range –** (Pataha,Anthuagada, Bemta, Lalikhaman, Ghoria, Taenda, Kadopani, Kepta, pumapani, Gotitanagar) **Rajgangpur Range –** (Bhagartola, Ranipla, Dudi, Malidhi, Sonakhan, Baragada, Binodhokhaman, Dubku, Chinimohal, Sunakhandi, Faudapada,			-	
3	2015-16		Elephant/ Bear	12	Rs. 80 nos.Rs.504000/-	599.72 ha
4	2016-17		Elephant/ Bear	4	Rs.125 nos. Rs.450,000/-	399.71 ha
5	2017-18		Elephant/ Bear	15	Rs.181 nos. Rs.9,88,000/-	456.9 ha

		Ludhabala, Dhengurpani, Bodhakhaman, Bhoutoli) **Bisra Range-** (Khairtola, Relaposh, Garda, Tangarpali, Bagdega, Mahipani, Teterkera, Jamberna, Mondap, Dalongbira, Sukuda, Ajekela, Arla, San Bambua, Bad bambua, Bimgaguda, Kumdaposh, Kopsinghm, Darekela, Dhakidihi, San Birenga, Bad Bambua,) **Panposh Range-** (Jabaghat, Jabapanposh, R.S. Colony, Bartoli, Dumerta, Barkani, Badupparbahal, Gungjhar, Mundajore, Budhikudar, Nuatoli, Dalakudar, Potobeda,				

		Ramjodi, Getijharan, Matkumjharan, Monko, Suidihi, Kanarsuan, Kansar) **Banki Range-** (Mahura, Dhanghar, Angarpada, Jamardihi, Kamarposh, Patsahi, Chidikudar, Sarsposh, Jharbeda)				

ii. Loss of Animal Lives due to man-made causes- Rourkela Division

Sl. No.	Vulnerable Place/ Location	Causing Agent(Railway line/ Electric transmission lines etc.)	No. of Incidents	Number of Animal Lives lost
1	**Kuarmunda Range –** (Kacharu, Dalki, Chainpur, Bijubandh, Rion Rampur, Kalosiria, Jharbeda, Tangrani, Lahanda, Chutia, Luamual, Simerta, Khemga, Ankurpali, Chutia, Musapali,Rutukupendi, Fikudchundi, Patua, Leta, Gamardihi, Rangamati, Badmaren, Jhardaben, San-dalakudar, Gotidhar)	Railway Line/ Eletric transmission lines	Electrocution= 06, Train Hit = 02, Poaching = 01, Unnatural = 06, Natural = 06	21 nos of live lost

	Biramitrapur Range – (Pataha,Anthuagada, Bemta, Lalikhaman, Ghoria, Taenda, Kadopani, Kepta, pumapani, Gotitanagar) **Rajgangpur Range –** (Bhagartola, Ranipla, Dudi, Malidhi, Sonakhan, Baragada, Binodhokhaman, Dubku, Chinimohal, Sunakhandi, Faudapada, Ludhabala, Dhengurpani, Bodhakhaman, Bhoutoli) **Bisra Range-** (Khairtola, Relaposh, Garda, Tangarpali, Bagdega, Mahipani, Teterkera, Jamberna, Mondap, Dalongbira, Sukuda, Ajekela, Arla, San Bambua, Bad bambua, Bimgaguda, Kumdaposh, Kopsinghm, Darekela, Dhakidihi, San Birenga, Bad Bambua,) **Panposh Range-** (Jabaghat, Jabapanposh, R.S. Colony, Bartoli, Dumerta, Barkani, Badupparbahal, Gungjhar, Mundajore, Budhikudar, Nuatoli,			

	Dalakudar, Potobeda, Ramjodi, Getijharan, Matkumjharan, Monko, Suidihi, Kanarsuan, Kansar) **Banki Range-** (Mahura, Dhanghar, Angarpada, Jamardihi, Kamarposh, Patsahi, Chidikudar, Sarsposh, Jharbeda)			
2				

i. Loss of Human Lives and Property due to animal attack- Bonai Division

Sl. No.	Year	Vulnerable Place (Village/ Panchayat etc.)	Causing Agent/Animal (Elephant, Bear, Crocodile etc.)	Number of Human Lives lost during last 5 years	Damage to House and Property during last 5 years	Crops Damaged
1	2013-14 to 2017-18	**Kusumdihi, Sabara, Kenedra, Bandhabhuinm, Gaganaposh, Kulkuta, Bad Gogua, Kendra, Choradhara, Kiyakudar, Kamanda**	Elephant	2	14	230.180
2	2014-15		Elephant	2	25	261.538
3	2015-16		Elephant	3	11	219.660
4	2016-17		Elephant	1	12	434.680
5	2017-18		Elephant	3	18	213.770

ii. Loss of Animal Lives due to man-made causes- Bonai Division

Sl. No.	Vulnerable Place/ Location	Causing Agent(Railway line/ Electric transmission lines etc.)	No. of Incidents	Number of Animal Lives lost
1	Nil	Nil	Nil	Nil

8. Fire and Life Safety of High Rise Buildings (buildings having a height of more than 15 meter)-

Table- No. 1

Sl. No.	Name of the ULB/ Block	No. of High Rise Buildings	No. of High Rise Buildings where Fire & Life Safety Audit has been carried out in last 2 years.	Remarks
1	Sundargarh, Hemgir, Tangarpali, Lephripara, Subdega, Balisankara, Rajgangpur, Kutra, Bargaon	Nil	Nil	nil

Table-No. 2

Sl. No.	Name of the High Rise Building	Location/ Area	Name, Address, Contact Details of the Owner	Whether Fire & Life Safety Audit Under Taken (Yes/ No.)	If Yes then the Year and the Name of the Agency	Vulnerable Population
1						

(As per National Building Code -2016 Para E-7 of Annexure E**)**

9. Embankments:

Irrigation Division Wise Embankments in the District:

Sl. No.	Division	Name of the Embankment	Type (Capital Embankment/ Other Agricultural/ Test Relief/ Saline)	Length (in Km.)
1	Sundargarh Irrigation Division, Sundargarh	FPE on right bank of river Ichha near village Suruguda.RD 00 to 345 mtr. Lat-22.1052/ lng-83.8431	Test Relief	0.345
		FPE on right bank of river Ichha near Tahasil office of Lephripara.RD 00 to 300 mtr. Lat-22.1180/ lng-83.8056	Test Relief	0.300
		FPE on right bank of river Ichha near village Chhatenpali.RD 00 to 176 mtr. Lat-22.0938/ lng-83.8803	Test Relief	0.176
		FPE on left bank of river Ichha near village Jhariapali.RD 00 to 120 mtr. Lat-22.0832/ lng-83.8858	Test Relief	0.120

Division wise list of Vulnerable Points: Rivers of Sundargarh

Sl. No.	Name of the Division	Name of the Embankment / River	Normal Level	Danger Level	Location of the Vulnerable Point	Affected Length (in Mtr.)	Name of the Block	Name of the Villages to be affected	Remarks
1	Sundargarh Irrigation Division, Sundargarh	Left Bank of River IB	217.80 mtr.	222.30 mtr.	Mahatia pada	300 mtr.	Sundargarh Municipality	Mahatia pada & Ghasia pada	Length of River IB in Sundargarh District = 63.75 Km, CWC Gauge Station at Sundargarh near bridge (Govt. College, Sundargarh)
		Left Bank of River IB	217.80 mtr.	222.30 mtr.	Near Siba Mandir Mahadev pada	200 mtr.	Sundargarh Municipality	Mahadev pada	
		Left Bank of River IB	217.80 mtr.	222.30 mtr.	Near PHD Pump House	300 mtr.	Sundargarh Municipality	Ranibagicha	
		Left Bank of River IB	217.80 mtr.	222.30 mtr.	Darbarghat	200 mtr.	Sundargarh Municipality	Demul Muhan	
		Left Bank of River Brahmani	172.00 mtr.	178.420 mtr.	Balughat	300 mtr.	Rourkela Maha Nagar Nigam	Balughat new Basti	Length of River Brahmani in Sundargarh District = 100.625 Km, CWC Gauge Station at Panposh bridge
2		Right Bank of River Brahmani	172.00 mtr.	178.420 mtr.	Dandiyapalli near Guala Khatal	700 mtr.	Rourkela Maha Nagar Nigam	Dandiyapalli	
3		River Koel		194.000 mtr.	Not yet detected		Rourkela Maha Nagar Nigam		Bed Level = 185.00 mtr. HFL = 194.630 mtr. on dt.24.09.2011, Length of River Koel in Sundargarh District = 38.750 Km, CWC Gauge Station at Jareikela, Sundargarh District, Border of

									Bihar
4		River Sankha			Not yet detected		Rourkela Maha Nagar Nigam		Bed Level = 372.00 mtr. HFL = 194.630 mtr. on dt.24.09.2011, Length of River Sankha in Sundargarh District = 48.750 Km, CWC Gauge Station at Tilika, Jharkhand

10. Dam- Burst Scenario: (For large Dams) (i)

Sl. No.	Name of the Dam	Location & Water body	Type (Major / Medium/ Minor)	Storage Capacity	Full Reservoir Level (FRL)	Maximum Water Level (MWL)	Dam Break Model / Risk Map for Dam break developed ? (Yes/No)	Pre and Post Monsoon Inspection of Structural Measures done ? (Yes/ No)	No. of Villages to be affected/ needs to be evacuated in case of a possible scenario(District & Block Wise)	Remarks
1.	Pitamahal Dam	Near Village Balanda River-Pitamahal Nallah	Medicum	2362 Ham	243.84 mtr	246.88 mtr	No	Yes	20 nos.	
2.	Talsara Dam	Near Village Talsara, River-Badjore Nallah	Medium	1985 Ham	296.30	296.30	No	Yes	11 nos.	
3	Saraphgarh Dam	Near Village Saraphgarh River-Ichha Nallah	Medium	1375 Ham	307.50 mtr	307.50 mtr	No	Yes	10 nos.	
4	Kansbahal Dam	Near Village Kadambahal River Badjore Nallah	Medium	4041.50 Ham	228l.00 mtr	228.00 mtr	No.	Yes	21 nos.	

Contingency Planning for Dam bursts scenario:

1. Pitamahal Dam

Sl. No.	District	Block	Name of the Village	Evacuation Route for the village/s	No. of HHs	Population	Safe Shelter Identified	Remarks
1	Sundargarh	Lathikata	Balanda	Rourkela, Kalunga Vedvyas			Block Office, GP office, College, High School, Anganwadi Center	

2. Talsara Dam

Sl. No.	District	Block	Name of the Village	Evacuation Route for the village/s	No. of HHs	Population	Safe Shelter Identified	Remarks
2	Sundargarh	Balisankara	Rengali	Subdega, Ballisankara, Rengali			Block Office, GP office, High School, Anganwadi Center	

3. Saraphgarh Dam

Sl. No.	District	Block	Name of the Village	Evacuation Route for the village/s	No. of HHs	Population	Safe Shelter Identified	Remarks
2	Sundargarh	Lephripara	Badhunjharia	Lephripara, Badhunjharia			Block Office, GP office, High School, Anganwadi Center	

4. Kansbahal Dam

Sl. No.	District	Block	Name of the Village	Evacuation Route for the village/s	No. of HHs	Population	Safe Shelter Identified	Remarks
2	Sundargarh	Rajgangpur	Kadambahal	Kansbahal, Rajgangpur, Laing			Block Office, GP office, College, High School, Anganwadi Center	

ii. Formation and Subsequent Bursting of Landslide Dams:

Sl. No.	Land Slide Area/ Location Vulnerable for formation of land slide Dams	No. of Villages likely to be affected	Population to be affected
1	Not yet located.		
2			

11. Cultural Heritage Sites and Precincts:

Sl. No.	Cultural heritage Sites and Precincts	Location and Address	Category/ Controlling body	Name & Contact details of the controlling authority	Hazards & Vulnerability of the Place	Remarks (if Any)(Average Foot Fall and Days/ Period during which the place receives highest Foot Fall)
1	Jamsergarh	Jamsergarh	State protected			
2	Ramjee Temple	Sundargarh	State protected			
3	Jagannath Temrple	Sundargarh	Unprotected			
4	Samleswari Temple	Sundargarh	do			
5	Khambakhol	Sundargarh	do			
6	Bauripura	Sundargarh	do			
7	Jhinkamada	Sundargarh	do			
8	Jagannath Temrple	Rahuldega, Balisankara	do			
9	Siva Temple	Deuli Sidheswer	do			
10	Siva Temple	Belsaragarh	do			
11	Devi Temple	Balichua	do			
12	Radha Krishna Temple	Sundargarh	do			
13	Baneswara Temple	Bonaigarh	do			
14	Kumari Devi Temple	Bonaigarh	do			
15	Manikamada	Kanika	do			cave
16	Lekhamoda	Kanika	do			cave
17	Imlikmada No.1	Kanika	do			cave
18	Imlikmada No.1	Kanika	do			cave
19	Tonga	Kanika	do			cave
20	Jobli	Kanika	do			cave
21	Lekhamoda no.4	Sargikhol	do			cave
22	Lekhamoda no.6	Chicherakhol, Lephripara	do			cave
23	Usha Kothi No.1	Gopalpur, Lephripara	do			cave
24	Usha Kothi No.2	Rishikonda,	do			cave

		Lephripara				
25	Usha Kothi No. 1	Swargagumpha, Lephripara	do			cave
26	Lekhamoda no.8	Babaji Matha, Lephripara	do	Joronda, Alekha Matha, Dhekanal		Alekha Matha
27	Lekhamoda no.10	Phuldunguri, Lephripara	do			Cave
28	Lekhamoda No.11 &12	Kendukhol, Lephripara	do			Cave
29	Usakothi	Koromapahad, Lephripara	do			Cave

12. **.Museums:**

Sl. No.	Name of the Museum	Location and Address	Type	Category/ Controlling Body (ASI/ Central Government/ State Government/ Private/ Public Trust/ Privately Managed/ University/ College)	Name & Contact details of the Controlling Authority/ Owner	Hazard & Vulnerability	Average Foot Fall and Days/ Period during which highest Foot Fall is received)	Remarks (if any)
	Not applicable to our district. No Museums in Sundargarh district.							

13. Library

Sl. No.	Name of the Library	Location and Address	Category/ Controlling body	Name & Contact details of the controlling authority	Remarks (if any)
1	ICRR, I &PR At- Adjacent to Stadium Po/Dist- Sundargarh	Sundargarh Stadium	State Govt.	DI & PRO, Sundargarh	
2	ICRR, I &PR At/PO- Rourkela Dist- Sundargarh	Rourkela	State Govt.	DI & PRO, Rourkela	

3	ICRR, I &PR At/PO- Bonai Dist- Sundargarh	Child Welfare building, Bonai	State Govt.	SDI & PRO, Bonai	
4	SEWAK	SEWAK complex at- Rangiamunda po- Tangarpali Dist- Sundargarh	NGO	Amiya Kanta Naik, 9437083288	
5	Singha Bahini Youth Club (SBYC)	At/PO- Dharuadihi Dist- Sundargarh	NGO	Basanti Panda 9437115906	
6	Gandhi Memorial Youth club	At- Patermunda Block- Balisankara Dist- Sundargarh	NGO	K.M. Lakra 9937851685	
7	Banajyoti Yubak Sangha	At/PO- Panrkadihi PO- Bonaigarh Dist- Sundargarh		Harihar Singh 8763760273	
8	Chhend Welfare Committee	At- Chhend Housling Colony PO- Rourkela Dist- Sundargarh		Bijaya Barla 8895502278	
9	Ganesh Yubak Sangha	At- KesharJama PO- Rohini Block- Hemgir Dist- Sundargarh			
10	Anchali Seva Samiti, Raichuan	At- Raichuan PO- Rohini Dist- Sundargarh		RamaCh. Kishan 9437757767	
11	Vir Virsa Munda Youth Club	At- Suanjore- PO- Hurmel Block - Lephripara Dist- Sundargarh		Piter Tirkey 8456071121	
12	Jiban Jyoti Youth club	At- Tileikani Via- Balisankara Dist- Sundargarh		Gajendra Barla	
13	Kala Bikash Parishad	At/PO- Bargaon Dist- Sundargarh		Chakradhar Pruseth 9937558868	
14	SAFAL	At/PO- Kutra Dist- Sundargarh		Budhuram Lakra 9438717088	
15	Anwesana	Dakhin Rourkela Dist- Sundargarh		Sachala Panda 9437408120	
16	Utkalmani Gopabandhu Welfare Trust (UGWT)	Lathikata Block		Arun Ku. Parida 9438515313	

17	PAST	Rourkela		Pramod Jagdev 9937433991	
18	YAVRAD	At- Lahunipara, Dist- Sundargarh		Ajay Ku. Mahanta 9438142338	
19	Vikash Pratisthan	At- Deogaon Po- Bonaigarh Dist- Sundargarh		Ramakanta Bhanja 9437117226	
20	Priya Darsani Mahila Samiti	At/PO - Jhirpani, Block- Bisra Dist- Sundargarh		Prema Das 9437049679	
21	Indira Mahila Kalyan Parishad (IMKP)	At/PO- Subdega Dist- Sundargarh		Laxmi Bagh 9556285670	
22	Lok Vikash Parishad	at/PO- Koida		Kanhu Charan Mohanty 9437631422	
23	Pragati Utkal Sangha	Plot no.9899 Madhumandap Sec-7 Rourkela			
24	Basanti Pathagar	At- Basanti Colony Qrs No.-B/L 21 Rourkela			
25	Karmabira Gourisankar Library	At- Cultural Academy Sec-5 Rourkela			
26	Basudevpur Janakalya Library	Qr. No. FL/34, Basanti Nagar, Rourkela			
27	Subarnarekha	A.M.86,Basanti Nagar & Vyasa Bhawan PO-Rourkela			
28	District Library	Sundargarh, Stadium	State Govt.	Library Asst. Sundargarh	

CHAPTER – 4

INSTITUTIONAL ARRANGEMENT

4.1 National Disaster Management Authority (NDMA)

The National Disaster Management Authority (NDMA) was constituted under the Sub-section (1) of Section (3) of National Disaster Management Act 2005. NDMA is the apex body for Disaster Management in the country headed by the Hon'ble Prime Minister of India to lay down policies, plans and guidelines to manage disaster and coordinating their enforcement and implementation for ensuring timely and effective response to disaster.

The Chairperson of the NDMA is the Hon'ble Prime Minister of India *(ex-officio)* and others members not exceeding than nine may be nominated by him. The Chairperson may designate one of the members to be the Vice-Chairperson.

4.2 National Executive Committee (NEC)

The central government has constituted a National Executive Committee (NEC) under sub-section (1) of Section (8) of DM Act-2005 to assist the National Disaster Management Authority in the discharge of its function and also ensure compliance of the directions issued by the central government.

The Union Home Secretary is the Chairpersons *(ex-officio)* of NEC. The Secretaries to the Government of India in the ministries/departments having administrative control of the agriculture, defense, drinking water supply, environment and forests, finance (expenditure), health, power, rural development, science and technology, space, telecommunication, urban development, water resources and chief of the integrated defence staff of the chief of staffs are other members of NEC.

(Please refer Figure__of Volume –II (Page no._) for Central Government Notification on constitution of NEC)

4.3 State Disaster Management Authority (SDMA)

The State Disaster Management Authorities (SDMA) has to be constituted by every state gove rnment under the sub-section (1) & (2) of section 14 of
Disaster Management Act 2005.The Hon'ble Chief Ministers of the state are
the Chairpersons (ex-officio) of SDMA and other members not exceeding than eight may be nominated by the Chairpersons. The Chairman of the State Executive Committee (SEC), Chief Secretary of the State is a member and Chief Executive Officer (ex-officio) of SDMA.

The State Disaster Management Authority shall-:

a) Lays down policies and plans for disaster management in the State.
b) Approves the State Plan in accordance with the guidelines laid down by the NDMA,

c) Coordinates the implementation of the State Plan, recommend provision of funds for mitigation and preparedness measures.
d) Review the developmental plans of different departments of the State to ensure the int egration of prevention, preparedness and mitigation measures.
e) Lay down guidelines to be followed by the departments of the State Government for the purpose of integration of measures for prevention of disasters and mitigation in their development plans and projects and provide necessary technical assistance there for.
f) Review the measures being taken for mitigation, capacity building and preparedness by the departments of the Government & issue such guidelines as may be necessary.
g) Lay down detailed guidelines for providing standards of relief (Not less than the minimum standard of relief in the guidelines of NDMA) to persons affected by disaster in the State.

(Please refer Figure__of Volume –II (Page no._)for Odisha Government Notification on reconstitution of SDMA)

4.4 State Executive Committee (SEC)

The State Executive Committee (SEC) has been constituted by the State Governments under sub-section (1) & (2) of section (20) to assist the State Disaster Management Authority (SDMA) in the performance of its function and to coordinate action in accordance with the guidelines laid down by the SDMA and ensure the compliances of directions issued by the State Government under the DM act. The Chief Secretaries of the States are the Chairman of SEC (ex-officio).Four Secretaries of State Government are the other member's ex-officio. The Chairperson of SEC use powers delegated by SDMAs and state Governments.

The State Executive Committee shall-:

a) Coordinate and monitor the implementation of the National Policy, National Plan and State Plan.
b) Examine the vulnerability of different parts of the State to different forms of disaster and specify measures to be taken for their prevention and mitigation.
c) Lay down guidelines for preparation of disaster management plans by the departments of the Government of the State and the District authorities and monitor the implementation of the plans.
d) Evaluate preparedness at all government and non-government levels to respond to any threatening disaster situation or disaster and give all directions where necessary for enhancing such preparedness.

(Please refer Figure__of Volume –II (Page no._) for Odisha Government Notification on constitution of SEC)

4.5 Revenue and Disaster Management Department:

The Revenue and Disaster Management Department is responsible for providing immediate relief to the people affected by various calamities like floods, droughts, hazard prones,

hailstorms, earthquakes, fire accidents, etc. It also takes initiatives for relief, rescue, rehabilitation and restoration work. The Department is headed by the Principal Secretary/Addl. Chief Secretary, Revenue and Disaster Management Department who exercises all administrative and financial powers.

4.6 Special Relief Organization:

The Special Relief Organisation was established under the Board of Revenue in 1965-66 for carrying out relief and rescue operation during and after various disasters. Since its inception, the scope of Relief Organisation has been diversified. Now it deals with disaster management i.e. response, relief and rehabilitation. It coordinates with districts/departments for quick relief and rescue operation, reconstruction and rehabilitation work. It also promotes disaster preparedness at all levels in the State with the assistance of Odisha State Disaster Management Authority (OSDMA). Quick response in the natural calamities is the hall-mark of Special Relief Organisation.

4.7 Odisha State Disaster Management Authority (OSDMA):

Odisha State Disaster Mitigation Authority (OSDMA) was established by the Government of Odisha as an autonomous organization vides Finance Department Resolution No. IFC- 74/99-51779/F dated the 28th December 1999 (in the intermediate aftermath of the Super-hazard prone in 1999). It was registered under the Societies Registration Act, 1860 on 29.12.1999 as a non-profit making & charitable institution for the interest of the people of Odisha, with its headquarters at Bhubaneswar and jurisdiction over the whole State.

The Authority has the mandate not only to take up the mitigation activities but also the relief, restoration, reconstruction and other measures. These activities cover the entire gamut of disaster management including preparedness activities and also include:

- Coordination with the line departments involved in reconstruction,
- Coordination with bilateral and multi-lateral aid agencies,
- Coordination with UN Agencies, International, National and State-level NGOs,
- Networking with similar and relevant organizations for disaster management.

4.8 State Level Committee on Natural Calamity (SLCNC)

A State Level Committee on Natural Calamity (SLCNC) has been constituted under the Chairmanship of the Hon'ble Chief Minister to oversee disaster preparedness and response activities.

The Function of the SLCNC is -:

a) To advise the State Government regarding precautionary measures to be taken in respect of flood, drought and other natural calamities.
b) To assess the situations arising out of the calamities.
c) To recommend to Government the nature and quantum of relief; and
d) To recommend to Government the Policy to be adopted in giving such relief in areas affected by such calamities.

(Please refer Figure__of Volume –II (Page no._)for Odisha Government Notification on reconstitution of SLCNC)

4.9 District Disaster Management Authority (DDMA)

Under the sub-section (1) of section 14 of DM act 2005.District Disaster Management Authority has been constituted by the State Government.

The District Disaster Management Authority (DDMA) consists of the Chairperson and such number of the other members, not exceeding seven, as may be prescribed by the State Government, and unless the rules otherwise provide, it shall consist of the following namely:-

a) The Collector or District Magistrate or Deputy Commissioner of the District is the Chairperson *(ex-officio)* of DDMA.

b) The elected representative of local authority is the Co-chairperson *(ex-officio) of DDMA.*

Provided that in the Tribal Areas, as referred to in the Sixth Schedule to the Constitutions, the Chief Executive Member of the district council of autonomous district, shall be the co-Chairperson, *ex officio*

c) The Chief Executive of the District Authority ,ex officio;

d) The Superintendent of Police, ex officio;

e) The Chief Medical Officer of the district, ex officio;

f) Not exceeding two other district level officers, to be appointed by the State Government

The State Government appoints an officer not below the rank of Additional Collector or Additional District Magistrate or Additional Deputy Commissioner, as the case may be of the District to be Chief Executive Officer of DDMA.

Table_4.1: Structure of District Disaster Management Authority

Sl No.	Name of the Officer	Designation	Position in DDMA	Contact No.
1	Smt. Emma Ekka	President , Zilla Parishad	Co-chairperson exofficio	9937570195
2	SurendraKumarMeena,IAS	Collector	Chairperson - exofficio	8280066856
3	Somya Mishra, IPS	SP, Sundargarh	Member ex-officio	9438916650
4	Umashankar Das, IPS	SP, Rourkela	Member ex-officio	9438916630
5	Bhaskar Chandra Turuk, OAS	ADM, Sundargarh	Chief Executive Officer	9437188555
6	Dr. Udayanath Das	CDMO	Member ex-officio	9439993000
7	Bijaya Kumar Sethy	EE, Irrigation	Member ex-officio	9938627320
8	Akhaya Kumar Pradhan	EE, RD	Member	9437255313
9	Bhumesh Chandra Behera, OAS	Project Director, DRDA	Member	9437154304
10	Rabi Narayan Satpathy	DAO, Sundargarh	Member	8249014010 9937368676

(Note: The above table should be District Specific)

Figure 4.1: Organogram of District Disaster Management Authority

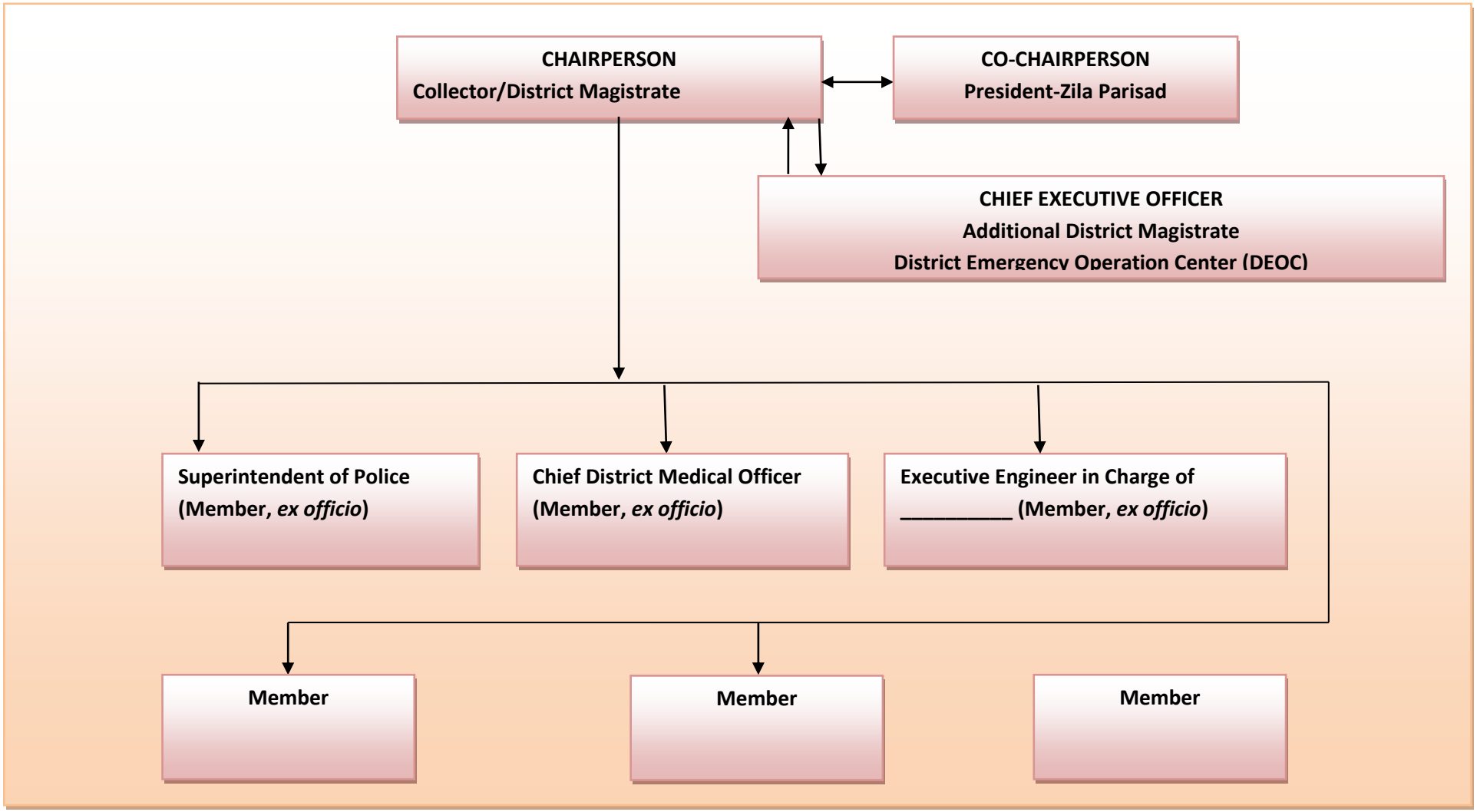

The DDMA acts as the district planning; coordinating and implementing body for disaster management and take all measures for the purpose of disaster management in the district in accordance with the guidelines laid down by the NDMA and SDMA.

The District Disaster Management Authority (DDMA) shall-:

a) Prepare Disaster Management Plan including District Response Plan of the District.
b) Coordinate and Monitor the implementation of the National DM Policy, State DM Policy, State DM Plan and District DM Plan.
c) Ensure that vulnerable areas of the districts are identified and prevention and mitigation measures are being undertaken by the departments of the Government both at district level and at local level.
d) Ensure that guidelines for Prevention and Mitigation measures, Preparedness and Response as lay down by NDMA and SDMA are being followed by all departments of Government both at district and local level.
e) Monitor the implementation of Disaster Management Plans prepared by the departments of the Government at the district levels.
f) Lay down guidelines to be followed by different Government departments both at district level and local level for integrating disaster prevention and mitigation measures in their development plans and projects and provides necessary technical assistance therefor;
g) Review the state of capability for responding to any disaster or threatening disaster like situation in the district and give directions to the relevant departments or authorities at the district level for their up gradation.
h) Review the preparedness measures and give directions to the concerned departments at the district level for bringing the preparedness measures to the levels required for responding effectively to any disaster.
i) Organize, coordinate and facilitate specialized training programms and awareness programms for different level of officers, employees, voluntary rescue workers and community members for prevention and mitigation of disaster with support of governmental and non-governmental organization and local authorities.
j) Set up, maintain, review and upgrade mechanism for early warning and dissemination of proper information to public.
k) Review development plans prepared by the departments of the government at the district level, statutory authorities with a view to make necessary provisions therein for prevention of disaster or mitigation.
l) Examine construction in any area in the district an ensure standards for prevention of disaster or mitigation laid down for such construction to be followed by the concerned departments and authorities.
m) Identify buildings and places which could be used as relief centers or camps in the event of any disaster or disaster like situation and make arrangements for water supply and sanitation in such buildings and places.
n) Establish stockpiles of relief and rescue materials or ensure preparedness to make such materials available at short notice;
o) Encourage the involvement of Non Government Organization and Voluntary social – welfare institutions working at the grass root level in the district for disaster management.
p) Ensure communication systems are in order and disaster management drills are carried out periodically.

q) Perform such other functions as the State Government or State Authority may assign to.

Specific task assigned to members of DDMA by the Chairperson

Member 1:
Member 2:
Member 3:
Member 4:
Member 5:
Member 6:

4.10 District Level Committee on Natural Calamity (DLCNC)

The Codal provision of Odisha Relief Code envisages the constitutions of District Level Committee on Natural Calamity (DLCNC) which is the apex committee at the district to monitor preparedness and suggests improvement in the response mechanism and finalizes the district disaster management plans. The members of DLCNC are as follows:

Table4.2 _: Structure of District Level Committee on Natural Calamity
APPENDIX- III of ORC
Paragraph (Rule) 19 (i) (b) No.21317-IVF (m)/3/74-R Govt. of Orissa Revenue Department Resolution Dt. 16th April 1974

1. Collector of the District- Chairman
2. All Members of Legislative Assembly - member
3. Member of Parliament of the District- member
4. CDMO- member
5. CDVO- member
6. EE, Irrigation- member
7. Sub-Collectors of the District member
8. District Emergency Officer- Member Secretary
9. The Chairman may invite District level officers of various departments, Chairman Panchayat Samitis, Block Development Officers and Tahasildars of lthe district to attend the meetings whenever considered necessary.
10. The Ministers, Ministers of State, Deputy Ministers, Speaker and Deputy Speaker may nominate any person from their constituency to represent them in the District Committee on Natural Calamities in case he is unable to attend any meeting of the committee.

Role and Responsibility:

- To advise on the precautionary measures to be taken in respect of flood, drought and other natural calamities,
- To access the situation arising out of such calamities
- To advise on appropriate relief measures and location of relief works.

4.11 National Disaster Response Force (NDRF)

The Disaster Management Act 2005 has made the statutory provisions for the constitution of the National Disaster Response Force (NDRF) for the purpose of specialized response to natural and man-made disasters. The NDRF comprises of 12 units of Central Paramilitary

Forces (CPMF) that includes 3 units each from Central Reserve Police Forces (CRPF) and Boarder Security Forces (BSF) and 2 Unit each from Central Industrial Security Forces (CISF), Indian Tibbet Boarder Police (ITBP) and Sahastra Seema Bal (SSB). Each battalion has 18 self-contained specialists Search and Rescue teams of 45 personnel. The NDRF team includes Chemical, Biological and Radiological Disaster (CBRN) emergency responders, S&A element, engineers, technicians, electricians, dog squads and paramedics. The NDRF battalions are strategically located at 8 different locations in the country based on the vulnerability profile to cut down response time for their deployment. During the threatening proactive deployment of NDRF is being carried out by NDMA in consultation with the State Governments.

Table_4.3_: Location of National Disaster Response Forces

Sl No.	Battalion, Location	State	Man power drawn from	Contact Person	Contact No.
1	01 Bn, NDRF, Guwahati	Assam	BSF	Sh. S. K. Shastri	9401307887 0361-2840284
2	02 Bn, NDRF, Kolkata	West Bengal	BSF	Sh. Nitish Upadhyay	9434742836 033-25875032
3	03 Bn, NDRF, Munduli	Odisha	CISF	Sh. Jacob Kispotta	9470587743 0671-2879710
4	04 Bn, NDRF, Arakkonam	Tamil Nadu	CISF	Ms. Rekha Nambiyar	9442105169 04177-246269
5	05 Bn, NDRF, Pune	Maharashtra	CRPF	Sh. Anupam Srivastava	9423506765 02114-247010
6	06 Bn, NDRF, Gandhinagar	Gujrat	CRPF	Sh.R.S Joon	9428826445 079-23202540
7	07 Bn, NDRF, Ghaziabad	Uttar Pradesh	ITBP	Sh. P.K.Srivastava	9968610014 0120-2766013
8	08 Bn, NDRF, Bhatinda	Punjab	ITBP	Sh. Ravi Kumar Pandita	9417802032 0164-2246193
9	09,Bn,NDRF, Patna	Bihar	BSF	Shri Vijay Sinha	7762884444 06115-253942
10	10 Bn, NDRF, Vijayawada	Andhra Pradesh	CRPF		0863-2293178
11	11Bn,NDRF,	Uttar Pradesh	SSB	Sh. A.K.Singh	9455511107

	Varanasi				0542-2501201
12	12 Bn, NDRF, Itanagar	Arunachal Pradesh	SSB	Sh. Angom Kiran Chand Singh	9485236141 03621-242940

4.12 Odisha Disaster Rapid Action Force (ODRAF)

The Government of Odisha formed Odisha Disaster Rapid Action Force (ODRAF) vide notification no.939/CD dated 07.06.2001. ODRAF is a multi-disciplinary, multi-skilled, high-tech force for all types of disasters. ODRAF aims at reducing casualties, clearance of communication channels, quick deployment of personnel and equipments and minimize expenditure and time lag and support institutional arrangement. In 3 phases, ten units of ODRAF have been set up. The ODRAF units are strategically located throughout Orissa. Locations of these units are identified on the basis of vulnerability profile to cut down the response time for their deployment. The ODRAF Units do not have any geographical /territorial restrictions in terms of area of operation.

10 new units of ODRAF have been proposed to set up at different locations like Sambalur, Boudh, Kalahandi, Nawarangpur, Gajapati, Berhampur, Puri, Khorda, Kendrapada and Jajpur

Table4.4: Location of Odisha Disaster Rapid Action Force with contact details

Sl. No.	ODRAF Bn.	Raised in the Year	Location (District)	No. of Persons in each BN.	Contact Details (Commandant)
1	OSAP 6th Battalion, Cuttack	2001-2002	Cuttack	49	Phone:0671-2442148 (O), 2442442 (R) Fax: 0671- 2442148 comdt6thbn.odpol@nic.in
2	OSAP 2nd Battalion, Jharsuguda	2001-2002	Jharsuguda	48	Phone: 06645-270096 (O),270038 (R) Fax: 06654 -220370 comdt2ndbn.odpol@nic.in
3	OSAP 3rd Bn. Koraput	2001-2002	Koraput	38	Phone: 06852-251344 (O), 151335(R) Fax: 06852- 251344 comdt3rdbn.odpol@nic.in
4	APR Balasore District	2003-2004	Balasore	41	Phone: 06782-262004 (O), 262005 (R) Fax: 06782 -262584 spbls.odpol@nic.in
5	OSAP 8th Battalion, Chhatrapur	2003-2004	Ganjam	40	Phone: 06811-260375 (O) Fax: 06811 -254011 comdt8thbn.odpol@nic.in
6	APR Jagatsinghpur District	2008-2009	Jagatsinghpur	48	Phone: 06724-220115 (O),220015 (R),Fax: 06724-220370,spjsp.odpol@nic.in
7	OSAP 7th Battalion, Bhubaneswar	2008-2009	Khurdha	44	Phone: 0674-2301055 (O),2303426 (R),Fax:

					0674 -2301055 comdt7thbn.odpol@nic.in
8	OSAP 5th Battalion, Baripada	2008-2009	Mayurbhanj	40	Phone: 06792-278232 (O),254402 (R) Fax: 06792- 278232 comdt5thbn.odpol@nic.in
9	APR Bolangir District	2008-2009	Balangir	43	Phone: 06652-232020 (O) -133063 (R) Fax: 06652- 232375 spbgr.odpol@nic.in
10	OSAP 4th Battalion, Rourkela	2008-2009	Sundergarh	46	Pho : 0661 -2600980 (O),-2600434 (R) Fax: 0661 -2600980 comdt4thbn.odpol@nic.in
11	IR Battalion, Boudh	2015-2016	Boudh	47	Phone: 06841-222238 7684872156 (M) 9437232275 (M) comdt5thirbn.odpol@nic.in
12	4th IR Battalion, Deogarh	2015-2016	Deogarh	52	Phone: 0664-3242130 (O),comdt4thirbn.odpol@nic.in
13	OSAP 1st Battalion, Dhenkanal	2015-2016	Dhenkanal	46	Phone: 06762- 226229 (O) 06762- 226291 (CR) Fax: 06762-226291 comdt1stbn.odpol@nic.in
14	OSAP 8th Battalion, Chhatrapur	2015-2016	Ganjam	48	Phone: 06811-260375 (O) Fax: 06811- 254011 comdt8thbn.odpol@nic.in
15	3rd IR Battalion, Kalinganagar	2015-2016	Jajpur	49	Phone: 0672-6244602 (O)0672- 6244610 (CR) Fax: 0672- 6244610 comdt3rdirbn.odpol@nic.in
16	8th Special IR Battalion, Kandhamal	2015-2016	Kandhamal	43	Phone: 06842-2533017 (O),8763616282 (M) comdt8thsplirbn.odpol@nic.in
17	6th IR Battalion, Khurda	2015-2016	Khurdha	50	8895856633 (M) comdt6thirbn.odpol@nic.in
18	1st IR Battalion, Upper Kolab, Koraput	2015-2016	Koraput	43	Phone: 06852-252167 (O) 06852-211320 (CR) comdt1stirbn.odpol@nic.in
19	7th Special IR Battalion, Upper Kolab, Koraput	2015-2016	Koraput	44	Phone: 06852-251067(O): 06852-229007 (CR) comdt7thsplirbn.odpol@nic.in
20	2nd IR Battalion, Rayagada, Gunupur	2015-2016	Rayagada	48	Phone: 0658-725110 (O),Fax: 0685- 725110 (CR),comdt2ndirbn.odpol@nic.in

4.5 Details of ODRAF unit of Sundargarh District.

1	Rourkela	OSAP 4th Bn, Rourkela	Shri Purusottam Sahu, OPS, Commandant	94372-74800 (M) **0661**-2600060 (O) Fax: 0661 – 2600980	S.K. Rahim Tula	7008025568

Map__: Location of ODRAF Units

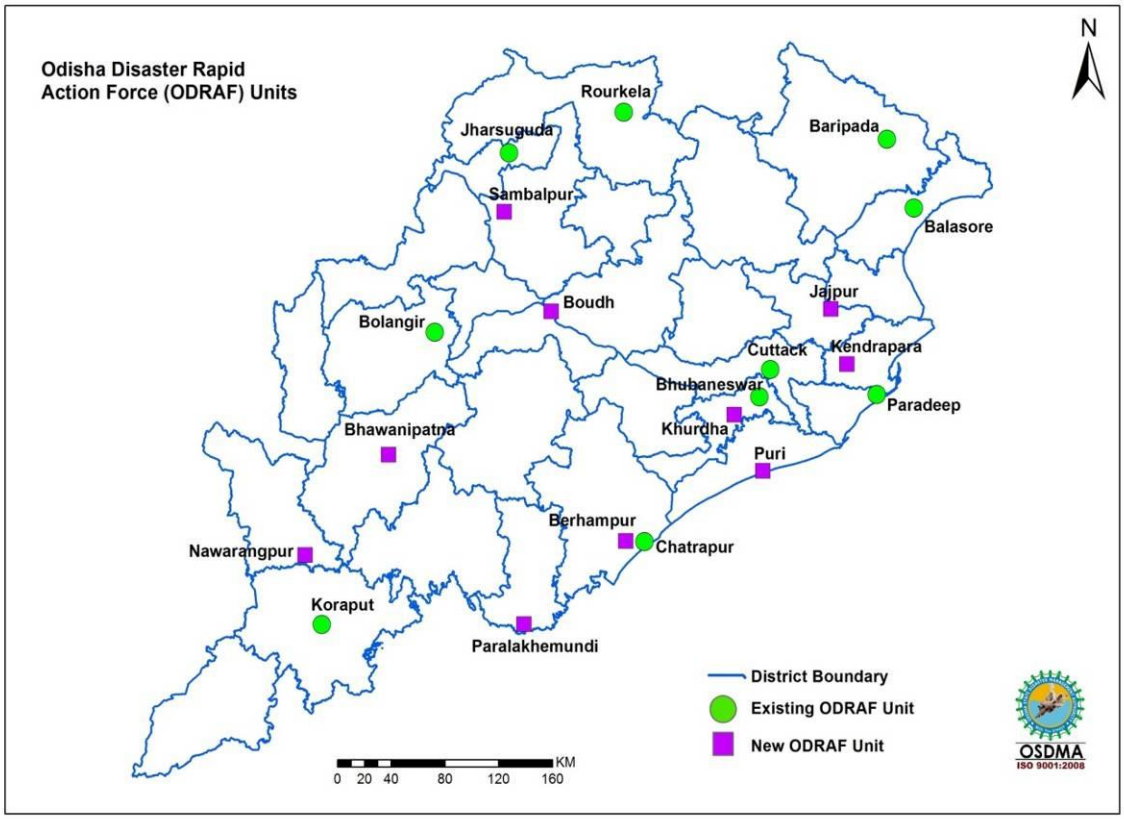

4.12 Other Disaster Response Teams in the district

Table 4.6: List of other Disaster Response Teams in the District

Sl. No.	Name of the Institutions	Name of the Chief Coordinator of the Organization	Designation	Contact Number	Alternate Contact Number	Number of Volunteers
1	Civil Defence	**Arjun Ch. Majhi**	**Commandant**	**9437433116**		
2	Home Guards					

3	National Service Scheme (NSS)					
4	National Cadet Crops (NCC)	**Rourkela office**		**0661-2642117**		
5	Nehru Yuva Kendra (NYK)					
6	Red Cross	**Manoranjan Choudhury**	**Hon. Secretary**	**8763099040**	**06622-272233**	
7	NGOs					
8	VOs					

4.13 Emergency Communication System

4.13.1 State Emergency Operation Center (SEOC)

The State Emergency Operation Centre has been made operational at Rajiv Bhawan, Bhubaneswar with state of art communication net-work. The State EOC functions round the clock throughout the year. The Organisation is headed by the Special Relief Commissioner (SRC) who exercises all administrative and financial powers. He is assisted by a group of experienced officers and staff. During any natural disaster, the office functions round the clock in an emergency mode.

Figure 4.2___: Information flow chart from SEOC to Districts

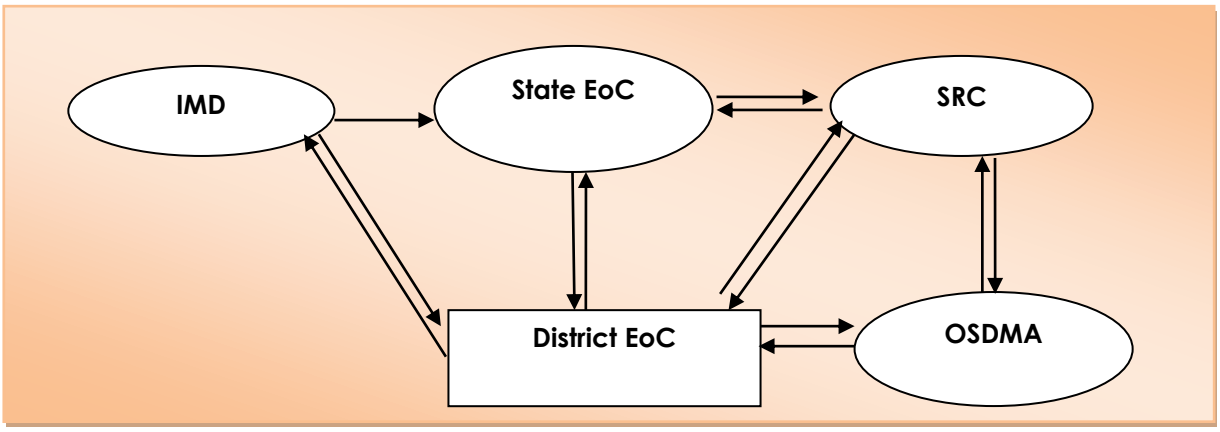

(Note: DEOC of the District to be elaborated)

- ***Structure and Function of District Emergency Operation Center.***

❖ District Emergency Operation Centre DEOC will assist the commissioner in performing the roles assigned to him by DDMA.

❖ District control room would be the nerve center for the disaster management;

❖ To monitor, coordinate and implement the actions for disaster management;

❖ Activate the ESF (Emergency Support Function) in the event of a disaster and coordinate the actions of various departments/ agencies;

❖ Ensure that all warning, communication systems and instruments are in working conditions;

❖ Receive information on a routine basis from the district departments on the vulnerability of the various places and villages (parts of the districts);

❖ Receive reports on the preparedness of the district level departments and the resources at their disposal to arrange and meet their requirements;

❖ Upgrade the Disaster Management Action Plan according to the changing scenario;

❖ Maintain a web-based inventory of all resources through the India Disaster Resource Network (IDRN);

❖ Provide information to the Relief Commissioner' Office of the disaster/ emergencies/ accidents taking place in the district regularly and maintain a data base of disasters and losses caused by them;

❖ Monitor preparedness measures and training activities;

❖ Providing information at district level, local level and to disaster prone areas through appropriate media;

❖ Brief the media of the situations and prepare day to day reports during the disasters;

❖ To report the actual scenario and the action taken by the District Administration;

❖ Maintain a data base of trained personnel and volunteers who could be contacted at any time;

❖ Lease with on-site operation center, State EOC and other emergency services.

❖ The Additional District Magistrate shall be the Nodal Officer for Disaster Management and would be in-charge of the DEOC. The design, layout, equipment and operation of the DEOC would be as per the EOC Manual prepared at the State level.

Table: 4.7 Equipments provided to DEoC and their operational status

Sl No.	Equipments	Unit	Status		Remarks
			Operational	Non-Operational	
1	Desktop Computer	2	1	1	Need another one
2	Laser Printer	2	1	1	
3	UPS	0			2 nos. required
4	Scanner	1	0	1	Require new one, frequently stop
5	Fax	1	0	1	Require Fresh set
6	Ink Jet Printer	0			
7	Multi Utility Machine (Printer, Scanner, Fax, copy)	0			
8	Laptop	0			
10	LCD Projector	0			
11	Photocopier	0			
12	GPS Unit	1		1	Recharge battery with recharge set required
13	Satellite Phone	1	1	0	
14	VHF Sets	0			
15	VHF Mobile Station	0			
16	Walkie-Talkie (VHF hand Set)	0			
17	Portable Diesel Generator	0			
18	Inverter with Battery	1		1	Not working
19	Inflatable Tower Light	1	1	0	Require servicing
20	Power Saw	2	2	0	Hand over to Fire Service, Sundargarh on their request to DEOC, as their set is defunct.
21	Life Jacket	1	1		
22	Life Buoy	1	1		
23	Aluminum Ladder	0			
24	Fire Extinguisher	2			
25	Siren	1	1		

26	Megaphone	1	1		
27	Colour TV/Stand	1		1	damaged
28	Mobile Phone	0			
29	Display Board	1			damaged
30	White Broad	1			damaged
31	Computer Table/Chair	0			
32	Rack	0			
33	Book Case	0			
34	GI Trunk	2			
35	Commando Search Light	1			
36	Steel Almirah	0			

Figure_4.3_: Information flow chart from District Emergency Operation Center (DEoC) to Villages with early warning

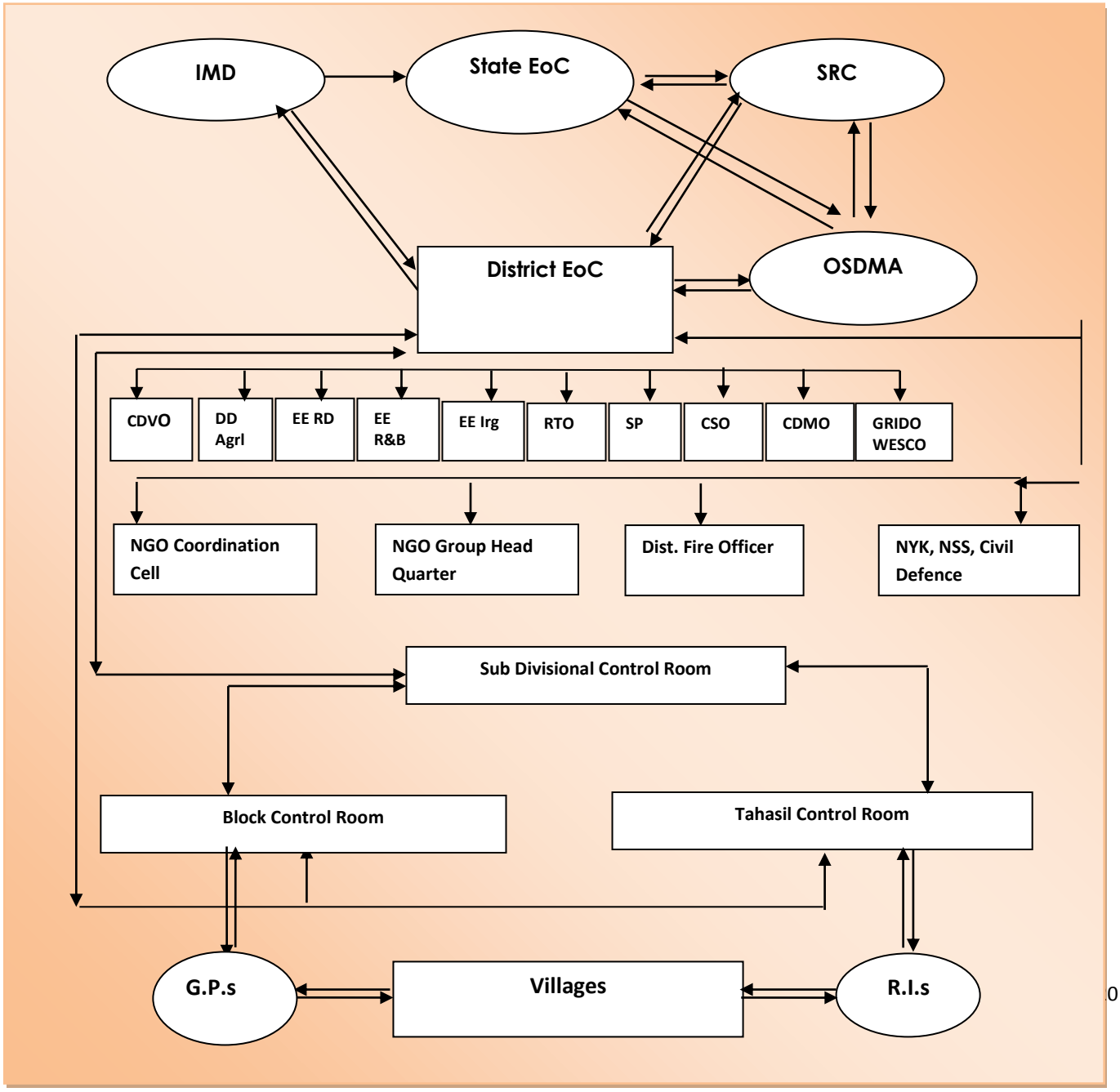

4.7 Table

Sl No.	Department	Head of the Department at District	Name of the Nodal Officer	Contact No.
1	Health	CDMO		**Attach in Annexure**
2	**Police**	**SP**		
3	**RD**	**EE**		
4	**R&B**	**EE**		

Figure_4.4_: Information flow chart from Villages to District Emergency Operation Center (DEoC) without early warning

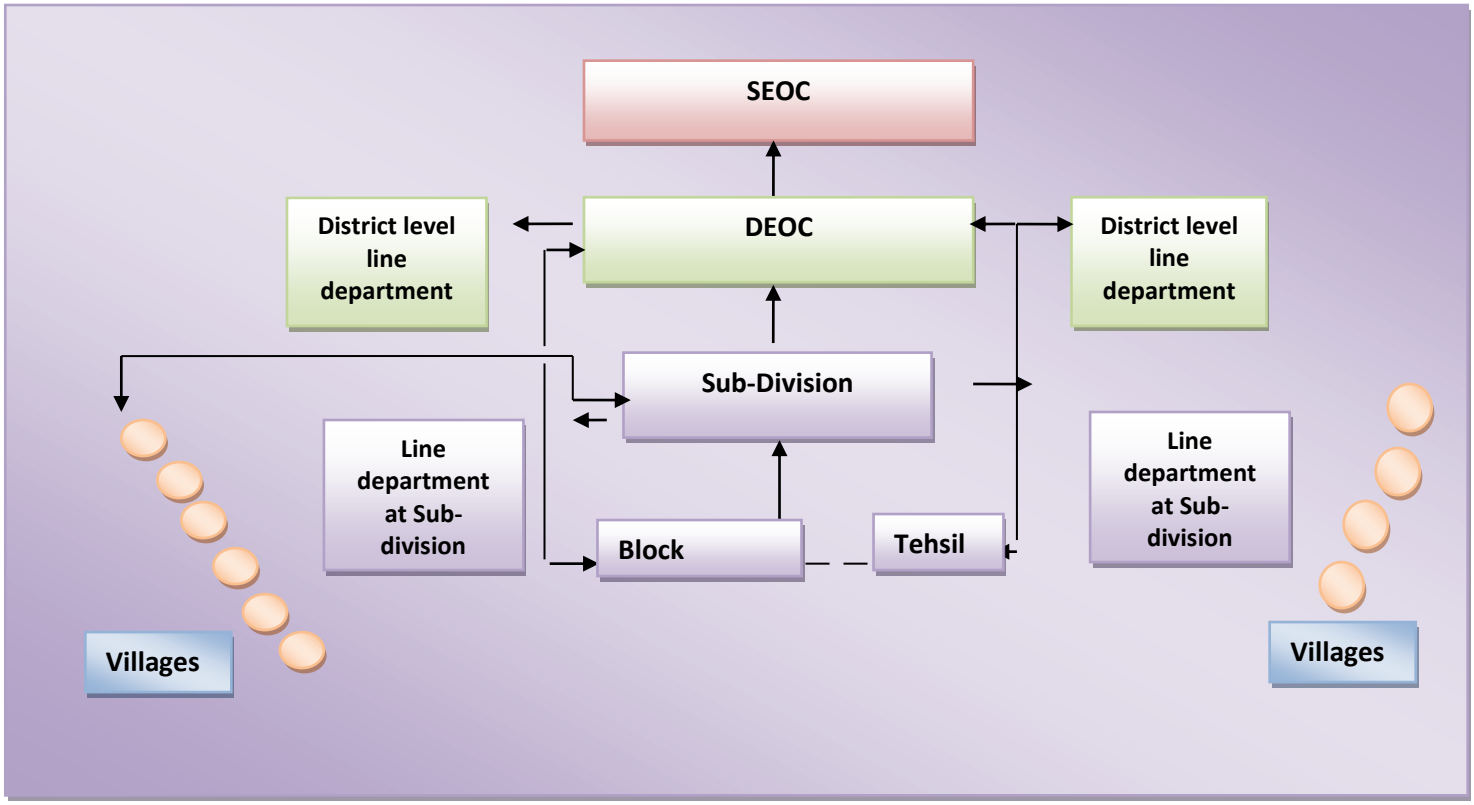

4.14 Block Emergency Operation Center (BEoC)

(Note: BEOC of the District to be elaborated Structure and Function)

Information flow chart of BEoC.

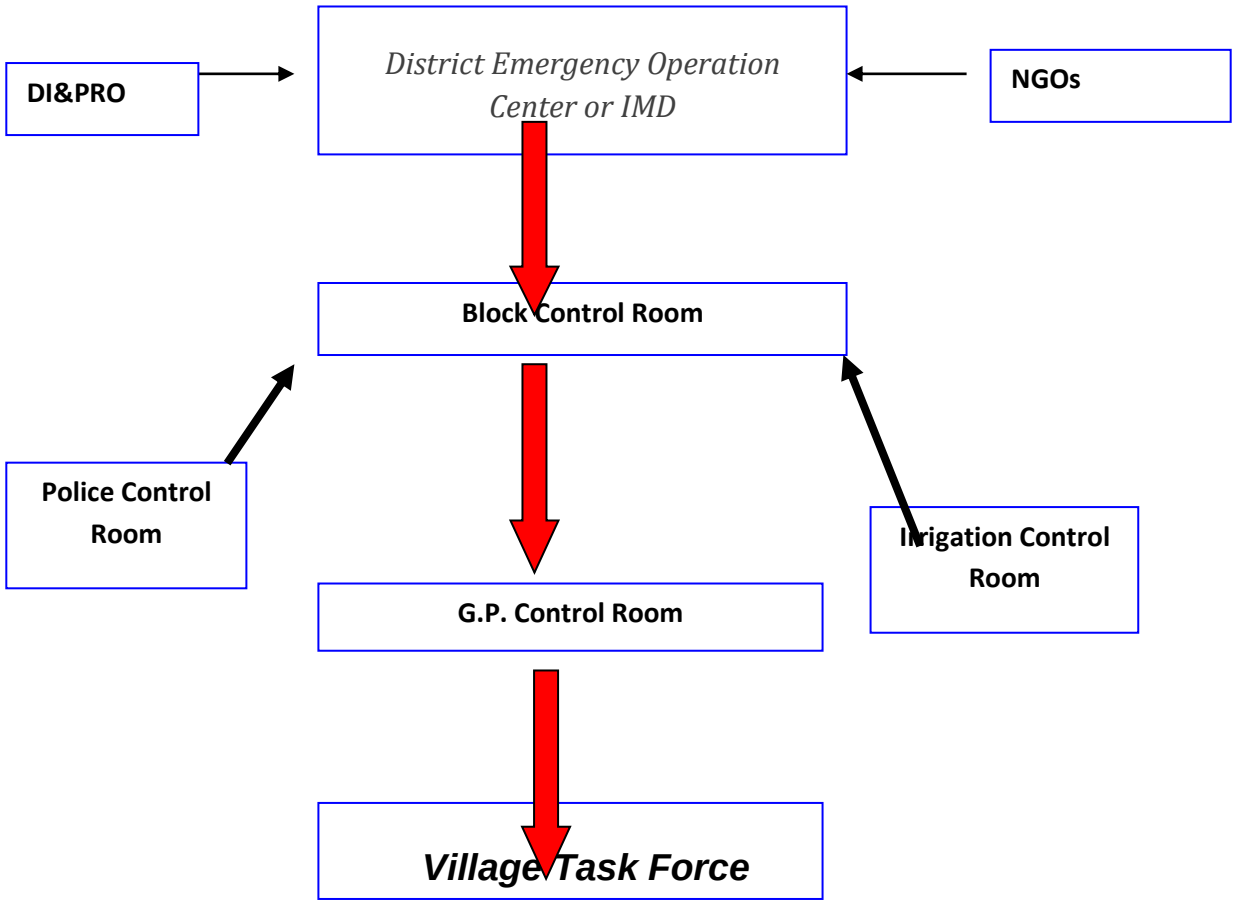

There will be disaster management committees at the Block, ULB and GP levels. The GPs in rural areas and the ULBs in urban areas would be the first responders to disasters along with local communities.

The Block level Disaster Management Committee shall be formed under the Chairmanship of the Chairman, Panchayat Samiti, Local MLAs, Sarpanches, PS Members, Block Nodal person, Line department officials, NGOs etc.

The GP level Disaster Management Committee will function under the Chairmanship of Sarpanch with ward members, local field functionaries such as the ANM, AWW, School Teachers, ASHA, School Teachers, CBOs, etc.

Aim and Objective of Block Emergency Operation Center:

- Collect information about the vulnerable areas and documented in Block Disaster management Plan and Block Vulnerable Profile Map.
- Sharing of data related to disaster with all the line departments and other organization
- Assessment of damage in disaster prone areas and
- Collect all the related information of different Government schemes for smooth management of BEOC during emergency and also normal period

The primary objective of the committee is to have proper coordination among all the line departments. The Block Disaster Management Committee exists to assist in

- Reviewing the threats of disaster
- Analyzing the vulnerability of the Block to such disasters
- Evaluating the preparedness strategies of different department
- Close monitoring of the response measures
- Considering suggestions for the improvement of the Block Disaster Management Plan and to link with the normal development plan.

Desk Management:

For easy coordination and reporting to the state/ district EOC manager, all the major activities will be distributed among different Govt. officials to ensure accountability, proper information, assimilation and record keeping.

Operation Desk:

- Ensure adequate supplies of food and water
- Proper function of transits and feeding centers
- Transport of medical aid to the needy
- Monitor search and rescue operation
- Coordination with NGOs, civil society members and district EOC
- Dissemination of information and maintenance of records
- Requisition of accommodation, transport and other necessary equipments for the relief group
- Regular updates to the District Authority.

Communication and Information Desk:

- Monitoring the weather reports and sharing the information

- Keep the contingency plan along with all necessary maps in hand
- Maintenance of important telephone numbers, database on available resources, list of key persons
- Send and receive message in their respective records
- Maintain information of damage, materials sent and ongoing activities for immediate sharing with District EOC

Logistic Desk:

- Assess the need in terms of manpower and resources and ensure regular supply
- Ensure proper storage and transport facilities for relief materials
- Maintain adequate supply of necessary transport and equipments
- Coordinate with private transport associations and boat owners for emergency requirements
- Organize transportation for rescue party, evacuated people, medical teams and injured and sick people

Health Desk:

- Organize treatment of injured and sick
- Take measures for preventive medicines and anti-epidemic
- Maintain record of all activities
- Assess and ensure setting up medical relief camps
- Maintain adequate supply of medicines, equipments and personnel
- Monitor maintenance of health measures in all camps and provision of safe drinking water

Service Desk:

- Assessing the relief, search and rescue and cash compensation requirements
- Organize and coordinate setting up of transit, relief and cattle camp
- Ensure adequate supplies to these camps
- Maintain law and order
- Coordinate identified NGO activities to ensure community participation
- Reporting the procurement and disbursement of relief material received from all sources
- Organize temporary repair of communication facilities, power supply and water supply
- Construction of temporary shelters, school buildings, medical facilities etc.

Resource Desk:

- Maintenance of cash and disbursements receipts, issue of relief materials, personnel, T.A. and D.A. of relief duty staff, daily wages, cash and credit vouchers, Gratuitous and compensation paid etc.
- Issuing of all cash and material receipts
- Reimbursement of all expenses approved
- Issue of cash vouchers for petrol and diesel

Table__ Important Line Departments at the Block

Sl No.	Department	Head of the Department at Block	Name of the Nodal Officer	Contact No.
1	Revenue	Tahasildar		
2	Health	MO, CHC		
3	Home	OIC,Police Station		
4	Animal Husbandry	Block Vertinary Officer		
5	Agriculture	Agriculture		
6	Horticulture	Horticulture		
7	Panchayati Raj and Water Supply	Rural Water and Sanitation		
9	Civil Supply	Civil Supply		
10	Fire	OIC, Fire		

Responsibilities of the committee

- To prepare the sector wise preparedness, response and mitigation plan to reduce the impact of disaster
- To ensure the smooth implementation of the plan before, during and after the disaster
- To define the roles and responsibilities of different DMTs and to coordinate with them during disaster.
- To organize training program for the different DMTs and identify suitable resource person.
- To sensitize various stakeholders on Disaster risk management.
- To educate the public on different hazards and what protective steps should be taken
- To make arrangements for emergency action
- To review the plan and to make necessary modification/updating
- Finally to approve the financial arrangement and monitor the program

4.15 Any other Alternative Emergency Operation Center in the district

(Note: Structure and function to be elaborated)

4.16 State Crisis Group (SCG)

The State Government has constituted a State Crisis Group for management of chemical accidents as per provision of the chemical accidents (emergency planning, preparedness, and response) rules, 1996 on 1st August 1996.

a. The State Crisis Group shall meet at least once in three months and follow such procedure for transaction of business as it deems fit.
b. Notwithstanding anything contained in sub-rule (2), the State Crisis Group may co-opt any person whose assistance or advice is considered useful in performing any of its functions, to participate in the deliberation of any of its meetings.

4.16.1 Composition of the State Crisis Group

The State Crisis Group comprising of the following members in pursuance of the Rule-6 of the chemical accident (Emergency Planning, Preparedness and Response) Rules, 1996.

Table_ Composition of State Crisis Group

Sl No.	Members	Designation
1.	Chief Secretary, Odisha	Chairman
2.	D,C-cum-A.C.S & Chairman, SPCB	Member
3..	Secretary to Government, Labour & ESI Department	Member Secretary
4.	Secretary to Government, Home Department	Member
5.	Secretary to Government, Forest & Environment Department	Member
6.	Secretary to Government, Health & FW Department	Member
7.	Secretary to Government, Industries Department	Member
8.	Secretary to Government, H&UD Department (PH Engineering)	Member
9.	Special Relief Commissioner, Odisha	Member
10.	Secretary to Government, Transport Department	Member
11.	Labour Commissioner	Member
12.	D.G.Police, Odisha	Member
13.	D.G. of Police, Fire Services	Member
14.	Director of Factories and Boilers	Member
15.	Head, NDRF, Odisha, Bhubaneswar	Member
16.	Head, Tata Steel Ltd. Kalinga Nagar	Member
17.	Head (safety), IOCL, Paradeep	Member
18.	Prof. G.K.Roy, Ex-Director and HOD (Chemical Engg.), NIT, Rourkela	Member
19.	Director, RLI, (Directorate General of Factory Advice , Kolkata, GoI	Member
20.	Regional Director, Mines Safety (DGMS, Bhubaneswar, GoI	Member

4.16.2 Functions of the State Crisis Group

The State Crisis Group is the apex body in the State to deal with major chemical accidents and to provide expert guidance for handling major chemical accidents. Without prejudice to the functions specified under sub-rule (1), the State Crisis Group shall,

1. Assist the State Government in managing chemical accidents at a site;
2. Review all district off-site emergency plans in the State with a view to examine its adequacy in accordance with the Manufacture, Storage and Import of Hazardous Chemicals, Rules and forward a report to the Central Crisis Group once in three months;
3. Assist the State Government in the planning, preparedness and mitigation of major chemical accidents at a site in the State;
4. Continuously monitor the post accident situation arising out of a major chemical accident in the State and forward a report to the Central Crisis group
5. Review the progress report submitted by the District Crisis groups;
6. Respond to queries addressed to it by the District Crisis groups;
7. Publish a list of experts and officials in the State who are concerned with the management of chemical accidents.
8.

4.17 District Crisis Group

As prescribed in the chemical accidents (emergency planning, preparedness, and response) rules, 1996, the District Crisis Group has to be constituted.

The District Crisis Group is the apex body in the district to deal with major chemical accidents and to provide expert guidance for handling chemical accidents. Without prejudice to the functions specified under sub-rule (1). the District Crisis Group shall,-

1. Assist in the preparation of the district off-site emergency plan;
2. Assist the district administration in the management of chemical;
3. Continuously monitor every chemical accident;
4. Review all the on-site emergency plans prepared by the occupier of Major Accident Hazards installation for the preparation of the district off-site emergency plan;
5. Ensure continuous information flow from the district to the Central and State Crisis Group regarding accident situation and mitigation efforts;
6. Forward a report of the chemical accident within fifteen days to the State Crisis Group;
7. Conduct at least one full-scale mock-drill of a chemical accident at a site each year and forward a report of the strength and the weakness of the plan to the State Crisis Group.

4.17.1 Composition of the District Crisis Group vide Notification no.2050 dt.09-12-2015 of Collectorate, Sundargarh

Table___ Composition of District Crisis Group

Sl No.	Member	Designation
1	Chairman	Collector, Sundargarh
2	Member Secretary	Asst. Director of Factories and Boilder, Rourkela Zone-1
3	Member	ADM, Sundargarh, Rourkela
4	Member	SP, Sundargarh, Rourkela
5	Member	DSP, Sundargarh, Rourkela
6	Member	Commadant, ODRAF, Rourkela
7	Member	District Emergency Officer
8	Member	DIPRO
9	Member	District Fire Officer
10	Member	CDMO, Sundargarh
11	Member	DDA, Sundargarh
12	Member	Sup, Engineer, Eletrical , WESCO, Rourkela
13	Member	Controller of Explosives
14	Member	Regional Officer, Pollution Control Board, Rourkela
15	Member	Chairperson of Municipalities, Sundargarh, Rajgangpur, Biramitrapur, Rourkela
16	Member	EE, RWSS, Sundargarh and Rourkela
17	Member	RTO, Sundargarh and Rourkela
18	Member	Civil Defence Officer, Rourkela
19	Member	Asst. Director Factories and Boiler, Rourkela Zone-Ii
20	Member	Asst. Director Factories and Boiler, Rourkela Zone-III
21	Member	CEO,Rourkela Steel Plant
22	Member	Secretary, National Secretary Council, Odisha Chapter
23	Member	GM & BUH, NTPC, Power Company P ltd. Rourkela
24	Member	Plant Manager, Linde India, Ltd. Rourkela
25	Member	CEO, Adhunik Metaliks Ltd, Kuarmunda
26	Member	Occupier, Darlipali, NTPC, Thermal power Project
27	Member	Occupier, IDL, Explosives, Rourkela
28	Member	Senior Operation Manager, IOCL, Jharsuguda

4.18 Local Crisis Group

The Local Crisis Group shall be the body in the industrial pocket to deal with chemical accidents and coordinate efforts in planning, preparedness and mitigation of a chemical accident. Without prejudice to the functions specified under sub-rule (1), the Local Crisis Group shall,

1. Prepare local emergency plan for the industrial pocket;
2. Train personnel involved in chemical accident management;
3. Ensure dovetailing of the local emergency plan with the district off-site emergency plan;
4. Educate the population likely to be affected in a chemical accident about the remedies and existing preparedness in the area;
5. Conduct at least one full scale mock-drill of a chemical accident at a site every six months forward a report to the District Crisis Group;
6. Respond to all public inquiries on the subject.

4.18.1 Composition of the Local Crisis Group- constituted for the Panposh industrial pocket and communicated by Memo no.1109 dt.23.05.2017 of office of the Dy. Director of Factories and Boilers, Rourkela Division

Table___ Composition of Local Crisis Group

Sl. No.	Member	Designation
1	Sub-Collector, Panposh	Chairperson
2	Asst. Director of Factories and Boilers, Rourkela Zone-I	Member Secretary
3	Asst. Director of Factories and Boilers, Rourkela Zone-II	Member
4	Transporters of Hazardous Chemicals (2 numbers) nominated by Chairperson	Member
5	Fire Officer, Rourkela	Member
6	Sub-divisional Police Officer, Panposh	Member
7	Civil Defence Officer, Rourkela	Member
8	Addl. District Medical Officer, Rourkela	Member
9	Community leader/ Sarpanch/ Village Pradhan nominated by Chairperson	Member
10	One representative of Non-Government Organisation to be nominated by the Chairperson	Member
11	Two doctors eminent in the local area , to be nomated by Chairperson	Member
12	Two social workers to be nominated by the Chairperson	Member
13	Head of safety (DGM safety) Rourkela Steel Plant	Member
14	GM. & BUH, NTPC-SAIL power company (p) ltd, Rourkela	Member
15	Manager, Linde India ltd. Rourkela	Member
16	Chief Executive Officer, Adhunik Metaliks ltdd Kuarmunda	Member
17	The occupier, Shri Mahavir Ferro Alloys (p) ltd, Kuarmunda	Member
18	The occupier, Shree Ganesh Metaliks ltd, Kuarmunda	Member
19	Factory Manager, IDL, Explosives ltd. Kalunga	Member
20	Factory Manager, IFGL, Fefractories ltd. Kalunga	Member

4.19 Coordination structure at the District level and down the line

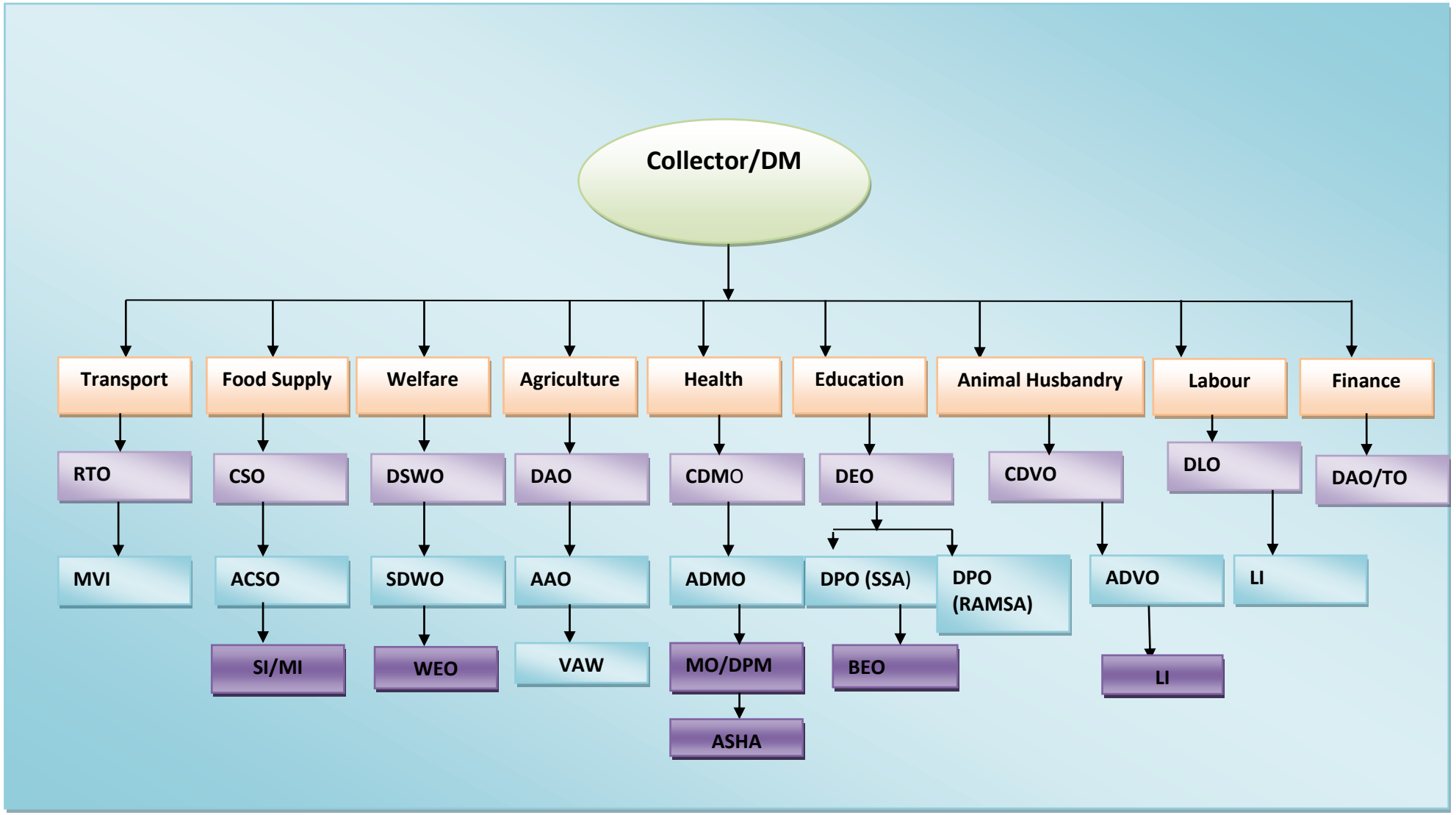

4.20 GO-NGO Coordination before and after disaster in the district (1 page)
(Note: Elaborate on GO-NGO coordination cell in the district, if any)

4.21 Role of Corporate Sector in the district relating to Disaster Management (1 page)

4.22 Public Private Partnership: Public & Private Emergency service facilities available in the district. (1/2 Page)
(Note: Brief description on Public and Private emergency service facilities in the district may be given)

Table__Contact Details of Private emergency services

Sl. No.	Name of the Contact Person	Contact No.

4.23 Multi Purpose Hazard prone Shelters (MCS) in the district

a) (GIS Maps for location of MCS may be incorporated)

b) (Details of Hazard prone Shelter Management and Mainte nance Committee (CSMMC) may be incorporated)

Table__: Details of CSMMC

Sl No.	*Name of the MCS*	*Location*	*Name of President*	*Contact No.*	*Name of Secretary*	*Contact No.*

c) Equipments provided to the MCS

Table__: Details of equipments provided to MCS

Sl No.	Name of the MCS	Location	Equipments Provided	Status		Remarks
				Operational	Non Operational	

4.24 Flood Shelters (FS) in the District

a) (GIS Maps for location of FS may be incorporated)

b) (Details of Flood Shelter Management and Maintenance Committee (FSMMC)may be incorporated)

Table__: Details of FSMMC

Sl No.	Name of the FS	Location	Name of President	Contact No.	Name of Secretary	Contact No.

c) (Equipments provided to the FS)

Table 8: Details of equipments provided to FS

Sl No.	Name of the MCS	Location	Equipments Provided	Status		Remarks
				Operational	Non Operational	

4.25 Other identified Safe temporary shelters in the district

Table__: Identified Safe temporary shelters

Sl No.	*Block*	*GP*	*Village*	*Name of the Institutions/Buildings*	*Type of Roof*	*No. of Rooms (Size)*	*No. of Toilets (M/F)*	*Availability of Kitchen*	*Total useable area*

4.26. Other Safe Sites for temporary shelter for Flood/ Tsunami etc.

Sl. No.	*Block Name*	*GP Name*	*No. of Mounts*	*No. of High Bridges*

Chapter – 5:

Prevention & Mitigation Measures

5.1 Ways & Means to prevent or reduce the impact of various disasters: 5.2 Structural Measures:

Name of the Division: Sundargarh (R&B) Division (Rs.in Lakh)

Sl. No.	Name of Work	Amount	Agreement No	Date of Commencement	Date of Completion	Position of Work	Remarks
1	2	3	4	5	6	7	8
1	Improvement to Balingabahal-Sahajbahal-Nuadihi Podmundi (Connected Jharsuguda Border Road, Gandhi Chhak)	127.90	246 P1 2018-19	15-02-2019	14-08-2019	Toewall work is in progress .	Tender approved by S.E.K.C. Keonjhar
2	Improvement to Duduka-Kanaktora-Jharsuguda Boarder road from 10/700 to 21/763Km(excluding Railway Crossing & Bridge at 15/100Km)	789.80	247 P1 2018-19	12-02-2019	11-02-2020	Widening portion GSB-7.50 Km completed .	Tender approved by C.E. (DPI & Roads) Odisha, BBSR
3	Improvement to road from Bhasma to Zink Nagar from 4/000Km to 12/500Km	740.19	199 P1 2018-19	19-01-2019	18-12-2019	Widening Earthwork-7.00 Km , GSB-1.00 Km completed .	Tender approved by C.E. (DPI & Roads) Odisha, BBSR

4	Improvement to road from Kanika Chhak to Bhikampali from 18/000Km to 26/000Km	471.59	200 P1 2018-19	19-01-2019	18-09-2019	Earthwork -6.00 Km GSB-5.00 Km WMM-5.00 Km BM-4.00 Km SDBC-3.00 Km Hume Pipe - 4 Nos. completed .	Tender approved by C.E. (DPI & Roads) Odisha, BBSR
5	Construction of H. L. Bridge over Dundung Nallah near Balisankara at 6/800 Km on Talsara-Luhakera Road	453.08	245 P1 2018-19	12-02-2019	11-05-2020	Conformation bore completed & sent to the C.E, (Directorate of Design) Odisha, BBSR for prepartion of Foundation & Reinforcement design & drawing	Tender approved by C.E. (DPI & Roads) Odisha, BBSR

6	Construction of H.L. Bridge over Dumermunda Nallah at 18/200Km on Lephripada -Balisankara road(ODR)	267.11	248 P1 2018-19	15-02-2019	14-08-2019	Soil investigation report has been sent to C.E, (Directorate of Design) Odisha, BBSR for Prepartion of Foundation & Reinforcement Design & drawing	Tender approved by S.E.K.C. Keonjhar
7	Construction of H.L. Bridge over Nakti Nallah including approach at 10/000 km on Bihabandha Ramabahal Road in the District of Sundargarh for the year 2016-17 under DMF.	922.15	139 P1 2018-19	06-10-2018	05-09-2019	P_1, P_2 & P_3 Abutment Right sinking in progress. Earth work completed. Approach Road Earth work completed. 1 No. Box Cell slab casting is progress	Tender approved by C.E. (DPI & Roads) Odisha, BBSR
8	Construction of Drain with Compound Wall from the Culvert on Old Bus stand Road to Culvert on Daily Market Road.	158.73	140 P1 2018-19	12-11-2018	11-08-2019	Work in progress and work to be completed by July 2019	Tender approved by S.E.K.C. Keonjhar
9	Widening & Improvement to Sundargarh-Gadiajore Road (ODR) from 0/000 Km to 1/750 Km such as widening of existing road into 2-lane with paved shoulder for the year 2018-19.	395.3	100 P1 2018-19	01-11-2018	30-07-2019	G.S.B. & W.M.M. completed up to 1200 Mtr. 2 Nos. Box Cell culvert completed. 1 No. Hume Pipe culvert completed. Drain 35 Mtr., Retaining Wall 180 Mtr & Toe Wall 15 Mtr completed.	Tender approved by C.E. (DPI & Roads) Odisha, BBSR
10	Construction of 6 Nos. Toilets, 1 no. Hostel Building And Dinning Hall STGH/STBH at Govt. Girls HS under DMF.	109.41	232 P1 2018-19	12-11-2018	11-08-2019	Work completed up to Plinth Level	Tender approved by S.E.K.C. Keonjhar
11	Construction of Astha Gruha and Boundary wall at Sundargarh under DMF.	876.29	99 P1 2018-19	01-11-2018	30-10-2019	Foundation work in progress	Tender approved by C.E. (Buildings) Odisha, BBSR

Sd/- 06-06-2019
Executive Engineer
Sundargarh (R&B) Division

5.3 Non-structural Measures:

Sl. No.	Name of the Department/ Office	Activity/ Project	Starting date	Date of completion	Cost	Funding source

5.4 Scope for integrating different schemes for Disaster Risk Reduction (DRR) Activities.

Sl. No.	Scheme	Possible activities for DRR
1		

[Activities/ Projects for 5.3 and 5.4 (Indicative Only):

- *Trimming of trees and shrubs and removal of damaged and decayed parts of trees close to localities and critical infrastructure*
- *Public safety norms and constructions in places of worship and mass gathering*
- *Soil erosion control and riverbank stabilization*
- *Road and Highway Stabilization*
- *Bridge abutment stabilization*
- *Protection of Roads, Culverts and Bridges against flood- grass plantation*
- *Repair and Maintenance of Embankments against flooding and erosion. Retrofitting of vulnerable spots to prevent embankment breaches*
- *Cross Drainage Works:- Construction of causeways and culverts sufficient for carrying water more than historical records to prevent flash floods in downstream villages*
- *Drinking Water:*
    - *Habitations to be covered under pipe water supply scheme*
    - *Water supply in scarcity areas in during summer season*

- *Raising of hand pumps in flood prone areas*
- *Repair/ Replacement of non-functional hand pumps*

- *Sanitation:*
  - *Community Mobilization*
  - *Construction of Toilets*
  - *Municipal Waste Management*
  - *Sewerage System in ULBs*
- *Plantation: River bank plantation, AR, ANR, Hill Slope Plantation, Fodder Plantation, Agro forestry etc.*
- *Soil conservation works.*
- *Water harvesting*
- *Prevention of Road Accidents:*
  - *Putting up of signage in accident prone zones*
  - *Light reflectors*
  - *Diversion boards for roads and bridges*
  - *Repair of potholes & construction of Speed breakers*
- *Immunization*
- *Preventive measures against vector borne diseases*
- *Risk Transfer: Crop insurance/ livestock insurance*
- *Measures against animal depredation- Trenching/ Fencing*
- *Awareness generation programmes on disaster prevention and mitigation*
- *Mainstreaming Disaster Risk Reduction (DRR) in development activities]*
- *Mainstreaming Disaster Risk Reduction (DISASTER RISK REDUCTION) in development activities.*

Planning outlay by DPC, Sundargarh for the year 2019-20

Sl. No.	Department	Head	Scheme	
1	Agriculture	Horticulture	1	Establishment / Revival of block level nursery cum sale centre
	Agriculture	Rastriya Krishi vikas yojana (RKVY)	2	Rastriya Krishi vikas yojana (RKVY)
2	Cooperation	Agriculrural Marketing	3	Development of Market Yards
3	Energy	Power (Govt. Scheme)	4	Biju Gram Jyoti Yojana
	Energy	Power (Govt. Scheme)	5	Biju Saharanchal Vidyutikaran Yojana
	Energy	Power (Govt. Scheme)	6	Dindayal Upadhaya Gramin Bidyutikaran Yojana
4	F & ARD	Animal Husbandary	7	Fodder development
	F & ARD	Animal Husbandary	8	Poultry Development

5	F & E	Forests	9	Increasing the Green Cover in the state excluding Economic Plantation
6	H & FW	Primary heallth Care	10	Sanitation programme
7	H & UD	Other Urban Development Schemes	11	National Urban livelihood Mission (NULM)
	H & UD	Other Urban Development Schemes	12	Development of Parks, Greenery and Afforestation
	H & UD	Other Urban Development Schemes	13	Protection, Conservation and Development of water bodies
	H & UD	Other Urban Development Schemes	14	Solid Waste Management
	H & UD	Urban sewerage and sanitation	15	Execution of other swerage and sanitation work
	H & UD	Urban sewerage and sanitation	16	Urban Sewerage Scheme
8	HT & H	Handicrafts and cottage industries	17	Promotion/ Marketing of Handicrafts Industries/ Enterprises
	HT & H	Textile/ Handlooms	18	Promotin of Handloom industries
	HT & H	Textile/ Handlooms	19	Promotion of Rural Craft
	HT & H	Textile/ Handlooms	20	Promotion of Sericulture industries
9	MS & ME	Small Scale industries	21	Biju Atma Nijukti Yojana (BANY)
	MS & ME	Small Scale industries	22	Promotion of Coir industries, coir cluser, enterprises development programme
	MS & ME	Small Scale industries	23	Promotion of K & VI
10	P & C	Other Special Areas Programme	24	
	P & C	Other Special Areas Programme	25	Biju KBK Yojana
	P & C	Other General Economic Services	26	MLA LAD
	P & C	Other General Economic Services	27	Special Development Programme
11	PR	Rural Employment	28	MG National Rural Employment Gurantee Act (MGNREGA)
	PR	Rural Employment	29	National Rural Livelihood Mission (NRLM)
	PR	Housing	30	Biju Pucca Ghar
	PR	Housing	31	Indira Awas Yojana (IAY)
	PR	Other Special Areas Programme	32	Gopabandhu Gramin Yojana (GGY)

12	RD	Rural Sanitation	33	Total Sanitation Campaign (TSC)/ Swachha Bharat Abhiyan (NBA)
	RD	Rural Water Supply	34	National Rural Drinking Water Programme (NRDWP)
	RD	Roads and Bridges	35	Construction / improvement of Roads and Bridges
13	SC and ST	Development of SCs and STs	36	Construction / Renovation of Educational Institutions
14	W & CD	Child Welfare	37	Construction of Anganwadi Center
	W & CD	Child Welfare	38	ICDS
	W & CD	Child Welfare	39	Other Child Welfare Schemes-pre school education
	W & CD	Women Welfare	40	Women Self Help Group
15	R &B	Roads and Bridges	41	Construction / improvement of Roads and Bridges
16	WR	Minor irrigation-flow irrigation	42	Canal lining and system rehabilitation programme
	WR	Minor irrigation-flow irrigation	43	Construction of Check dams
	WR	Minor irrigation-flow irrigation	44	Minor irrigation projects
	WR	Minor irrigation-flow irrigation	45	Revival of defunct lift irrigation projects
	WR	Minor irrigation- lift irrigation	46	Biju Krushak Vikash Yojana

Chapter – 6

6.1 Climate Change Adaptation & Mitigation

Weather and climate are the results of complex interactions between anthropogenic and natural factors. Evidence of global climate change include higher average temperatures, changes in precipitation, ocean warming, ocean acidification, sea level rise, decreasing sea ice, and changes in physical and biological systems. Observed climate change can be linked with the increase of green house gas concentrations in the atmosphere since the industrial revolution. Global surface temperature change for the end of the 21st century is likely to reach 4°C if no drastic mitigation actions are taken. Various sources of climate data exist that can support planning for climate change.

Greenhouse gases (GHGs) are trace gases in the atmosphere that absorb and emit long wave radiation. They naturally blanket the earth and keep it at about 33° C warmer than it would be without these gases in the atmosphere. The table features the seven most important greenhouse gases as regulated under the Kyoto Protocol. The seven gases each have a different capacity to trap heat in the atmosphere, or a so-called "*global warming potential*" (GWP). They all belong to the group of long-lived greenhouse gases (LLGHGs), because they are chemically stable and persist in the atmosphere over time scales of a decade to centuries or longer, so that their emission has a long-term influence on climate. Some of the GHGs occur naturally (e.g. CO_2, CH_4 and N_2O) but increases in their atmospheric concentrations over the last 250 years are due largely to human activities. Other greenhouse gases are entirely the result of human activities (e.g. HFCs, PFCs, SF_6 and NF_3).

Table : 6.1

Greenhouse Gas	Global Warming Potential (GWP) (over 100 years)	% of Total Anthropogenic GHG Emissions (2010)
Carbon dioxide (CO_2)	1	76%
Methane (CH_4)	25	16%
Nitrous oxide (N_2O)	298	6%
Hydrofluorocarbons (HFCs)	124-14,800	< 2%
Perfluorocarbons (PFCs)	7,390-12,200	< 2%
Sulphur hexafluoride (SF_6)	22,800	< 2%
Nitrogen trifluoride (NF_3)	17,200	< 2%

6.2 Important Greenhouse Gases: Carbon Dioxide (Co_2)

Most important greenhouse gas (contributes ~64% to total radiative forcing by long-lived GHGs). Half of CO_2 emitted by human activities is being absorbed in the biosphere and in the oceans. Rest remains in the atmosphere for hundreds to thousands of years

The most important anthropogenic GHG is carbon dioxide (CO_2). It accounts for around 64% of total radiative forcing due to LLGHGs. Carbon dioxide does not have a specific lifetime because it is continuously cycled between the atmosphere, oceans and land biosphere and its net removal from the atmosphere involves a range of processes with different time scales. CO_2 is primarily emitted as a result of burning of fossil fuels, deforestation and forest degradation and iron and steel production. Oceans and forests are the main sequesters of carbon i.e. sinks that can absorb CO_2 from the atmosphere. Carbon

dioxide is the gas to which all other gases are compared when speaking of Global Warming Potential. Emissions of other greenhouse gases can be converted into *CO_2 equivalent emissions*.

Table : 6.2

Sl No	Name of the Industry/Plant/Firm	Location	Quantity of Co2 emission (PPM)	Ranking as per CO2 Emission (in the district)	Other major polluants emited (PPM)	Action taken for cutting down émission
1	Tunmura-Jharbeda L/D mines	Jharbeda	Nil	Nil	SO2, NOx, Co, SPM	Plantation , water sprinkling and Hazardous waste managment
2	Tunmura L/D mines	Tunmura	Nil	Nil	SO2, NOx, Co, SPM	Plantation , water sprinkling and Hazardous waste managment
3	M/s Surendra Mining Industries (p) ltd.	Bonaigarh, Dist-Sundargarh	920 kg of CO2/ MWh	NA	SO2 , NOx	Using less & Good Quality resource / raw materials & implemtaing proper advanced process/ production techniques and Adoting energy saving provision, mthods and practices

6.3 Important Greenhouse Gases: Methane (CH4)

Second most significant greenhouse gas (contributes ~18% to total radiative forcing by long-lived GHGs). Approximately 40% of methane is emitted into the atmosphere by natural sources. About 60% comes from human activities & Stays in the atmosphere for approximately 12 years.

The second most significant anthropogenic GHG is methane (CH_4) which contributes to approximately 18% of total radiative forcing due to LLGHGs. Approximately 40% of methane is emitted into the atmosphere by natural sources (e.g. wetlands and termites). About 60% comes from human activities (e.g. cattle breeding, rice agriculture, fossil fuel exploitation, landfills and biomass burning). Methane is mostly removed from the atmosphere by chemical reactions, persisting for about 12 years. Thus although methane is an important greenhouse gas, its effect is relatively short-lived.

Table : 6.3

Sl No	Name of the Block	Major Sources	Annual émission (In PPM)	Ranking as per CH4 Emission (PPM)	Action taken for cutting down émission

6.4 Important Greenhouse Gases: Nitrous Oxide(N2O)

The third most significant greenhouse gas (contributes ~6% to total radiative forcing by long-lived GHGs). Stays in the atmosphere for approximately 114 years. Nitrous oxide is emitted into the atmosphere from both natural (about 60%) and anthropogenic sources (approximately 40%).

Nitrous oxide is the third most significant GHG, contributing to about 6% of radiative forcing due to LLGHGs. The primary human sources of N_20 are fertilizer production and use in agriculture and various industrial processes. It is estimated that N_20 stays in the atmosphere for an estimated 114 years. Its impact on climate, over a 100-year period, is 298 times greater than equal emissions of carbon dioxide. It also plays an important role in the destruction of the stratospheric ozone layer which protects us from the harmful ultraviolet rays of the sun.

Table : 6.4

Sl No	Name of the Block	Fertiliser /Industrial processes	Annual Usage (In tonnes)	Ranking as per N2O Emission (PPM)	Other major polluants emited (PPM)	Action taken for cutting down émission

6.5 Important Greenhouse Gases: Fluorinated Gases

Global warming effect up to 23,000 times greater than carbon dioxide. Stay in the atmosphere up to 50,000 years. Three main groups: hydrofluorocarbons (HFCs), perfluorocarbons (PFCs), and sulfur hexafluoride (SF_6). Mainly developed as substitutes for ozone-depleting substances

Fluorinated gases are a family of man-made gases used in a range of industrial applications. Sources include refrigerants, air-conditioning, solvents, aluminium and magnesium production, etc. Many

fluorinated gases have very high global warming potentials (GWPs) relative to other greenhouse gases. That means small atmospheric concentrations can have large effects on global temperatures. They can also have long atmospheric lifetimes, in some cases, lasting thousands of years. Fluorinated gases are removed from the atmosphere only when they are destroyed by sunlight in the far upper atmosphere. In general, fluorinated gases are the most potent and longest lasting type of greenhouse gases emitted by human activities. There are three main categories of fluorinated gases: hydrofluorocarbons (HFCs), perfluorocarbons (PFCs), and sulfur hexafluoride (SF_6).

- Hydrofluorocarbons (HFCs) are the most common group of *F-gases*. They are used in various sectors and applications, such as refrigerants in refrigeration, air-conditioning and heat pump equipment; as blowing agents for foams; as solvents; and in fire extinguishers and aerosol sprays.
- Perfluorocarbons (PFCs) are typically used in the electronics sector (for example for plasma cleaning of silicon wafers) as well as in the cosmetic and pharmaceutical industry. In the past PFCs were also used in fire extinguishers and can still be found in older fire protection systems.
- Sulphur hexafluoride (SF_6) is used mainly as an insulating gas, in high voltage switchgear and in the production of magnesium and aluminium.

Table : 6.5

Sl No	Name of the Industry/Firm/Plant	location	Annual émission (In PPM)	Ranking as per flourinated gas Emission (PPM)	Action taken for cutting down émission
1	M/s Surendra Mining Industries (p) ltd.	Bonaigarh, Dist-Sundargarh	NA	NA	NA

6.6 Important Green House Gases: chlorofluorocarbons (CFCs)

Chlorofluorocarbons (CFCs) an important Green House Gas contribute about 12% to radiative forcing by long-lived GHGs has not been included in the Kyoto Protocol because they are already regulated under the Montreal Protocol on Substances that Deplete the Ozone Layer which entered into force in 1989. The Montreal Protocol includes, for example, chlorofluorocarbons (CFCs) which contribute about 12% to total radiative forcing by LLGHGs. CFCs can stay in the atmosphere for more than 1,000 years. CFCs have a global warming potential (GWP) that ranges between 4,750 and 14,400 (over 100 years time span). CFCs are used in the manufacture of aerosol sprays, blowing agents for foams and packing materials, as solvents, and as refrigerants.

Table : 6.6

Sl No	Name of the Industry/Firm/Plant	location	Annual émission (In PPM)	Ranking as per flourinated gas Emission (PPM)	Action taken for cutting down émission
1	M/s Surendra Mining Industries (p) ltd.	Bonaigarh, Dist-Sundargarh	Minimal/ Minimum	NA	Using selective equiments / machines/

					eletronics which are free frome mission of CFCs, avoiding using of products that are being found to be a source of CFC's emission.

Ref.: IPCC (2007). Fourth Assessment Report, Technical Summary – Changes in Human and Natural Drivers of Climate & UNEP (2012). Emissions Gap Report; WMO (2013). Greenhouse Gas Bulletin

6.7 Green House Gas Sequestration

In order to prevent dangerous anthropogenic interference with the climate system, actions need to be taken to stabilize greenhouse gas concentrations in the atmosphere. Such actions are referred to as "climate change mitigation". More specifically, climate Change mitigation involves:

- reducing GHG emissions, e.g. by making older equipment more energy efficient;
- preventing new GHG emissions to be released in the atmosphere, e.g. by avoiding the construction of new emission-intensive factories;
- preserving and enhancing sinks and reservoirs of GHGs, e.g. by protecting natural carbon sinks like forests and oceans, or creating new sinks ("carbon sequestration").

Source: UNFCCC (2009). Fact Sheet: The Need for Mitigation

Major Greenhouse Gases Contributors (Anthrpogenic) to Climate Change (*Table : 6.7)*

Greenhouse Gas	Human Source (Examples)	% of Total Global GHG Emissions (2010)
Carbon dioxide (CO_2)	Fossil fuel combustion, land use changes, cement production, etc	76%
Methane (CH_4)	Fossil fuel mining/distribution, livestock, rice agriculture, landfills, etc	16%
Nitrous oxide (N_2O)	Agriculture (fertilisers) and associated land use change, etc	6%
Hydrofluorocarbons (e.g. HFCs)	Liquid coolants, etc	< 2%
Perfluorocarbons (e.g. PFCs)	Refrigerant, electronics industry and aluminium industry, etc	< 2%
Sulphur hexafluoride (SF_6)	Insulator in electronics and magnesium industry, etc	< 2%
Nitrogen trifluoride (NF_3)	Electronics and photovoltaic industries, etc	< 2%

Source: Reproduced from IPCC 2007, UNEP 2012, and FERN

The global community has committed itself to hold warming below 2°C (compared to pre-industrial temperatures) to prevent dangerous climate change. The 2013 IPCC report on the physical science basis of climate change provides a "budget approach" to this goal, looking at total allowable CO_2 emissions level to meet the 2°C target. The report states that in order to have a greater than two in three chance of keeping *global warming* below 2°C, cumulative emissions of CO_2 cannot exceed 1,000 Gigatonnes of carbon (GtC). As of 2011, more than half this amount, or over 500 GtC, has already been emitted since 1861-1880. When the effects of other greenhouse gases are included, even less CO_2 could be emitted to keep below a 2°C warming.

Current annual emission levels are at 9.5 GtC and are likely to grow every year due to population growth and economic development patterns. If annual emissions continue to grow as in past years ("business as usual" scenario) the carbon budget will be exhausted in the next three decades.

Source: IPCC (2013). Climate Change 2013 – The Physical Science Basis, Summary for Policymakers

Details of forest as a major Carbon sink (District) (*Table : 6.8)*

Reserved Forest / Protected Forest (in Sq. KM)	Revenue / Village Forest (in Sq. KM)	Private owned Forests (in Sq. KM)	Others (If any) (in Sq. KM)	Total (in Sq. KM)
2815 sq km	1333	Nil	Nil	4148 sq km.

6.8 Sectors with High Mitigation Potential (Table : 6.9)

Sl No	Sectors	Mitigation Options
1	Energy	• Use of renewable heat and power (hydropower, solar, wind, geothermal and bio-energy) • Improved supply and distribution efficiency • Carbon capture storage (CCS) • Combined heat and power
2	Transport	• More fuel efficient vehicles • Use of alternative energy sources (biofuels, cleaner diesel, etc.) • Better land-use and transport planning • Shift from individual transport to public transport systems • More efficient driving practices • Non-motorized transport (cycling, walking)
3	Industry	• Process-specific technologies that improve efficiency and reduce

		emissions • Material recycling and substitution • Heat and power recovery/cogeneration • Control of greenhouse gas emissions
4	Agriculture	• Manure and livestock management to reduce CH_4 emissions • Improved fertilizer application techniques to reduce N_2O emissions • Improved crop and grazing land management to increase soil carbon storage • Restoration of cultivated peaty soils and degraded lands • Agro-forestry practices
5	Forestry	• Reduced deforestation • Afforestation/reforestation • Forest management • Tree species improvement to increase biomass productivity and carbon sequestration
6	Waste	• Landfill methane recovery • Waste incineration with energy recovery • Composting of organic waste • Controlled wastewater treatment • Recycling and waste minimization • Biocovers and biofilters to optimize CH_4 oxidation

6.9 Sector specific climate change mitigation projects : (Table : 6.10)

Sl No	Sector	Project Title	Period		Mitigation Targets
			From	To	

N.b.: Please fill in the above table with Project undertaken exclusively for Climate Change Mitigation.

Chapter – 7

Safety of Schools and Child Care Institutions

Implementation of School Safety Policy Guidelines 2016 *(SSP-2016 Guidelines)*

7.1 Order on WP(C) 483/2004 of Hon'ble Supreme Court

The Hon'ble Supreme Court vide orders of dated 14.08.2017 in WP (C) 483/2004, directs vide letter no 2437/2004/SC/PIL/(WRIT) dt. 23.08.2017 that the School Safety Policy (SSP) 2016 guidelines issued by NDMA are statutory in nature and shall be implemented in letter and spirit by all concerned authorities for all schools. The direction of the Supreme Court in Implementation of the School Safety Policy Guidelines Inter-alia postulates as follow:

- Time bound implementation of the Guidelines
- District Disaster Management Authority to ensure and monitor compliance of the said Guidelines
- District Education Officer of each District to be a "Nodal officer" with responsibility, liability and obligation as well as powers and functions to ensure strict compliance with the Guidelines within the district of his jurisdiction.
- Joint Monitoring Committee consisting of representations of both Department of School Education & Literacy, Ministry of HRD and NDMA
- Quarterly compliance reports from the Chief Secretary to MHRD and NDMA on the actions taken.

Hon'ble Supreme Court has also defined few actions at different levels to ensure school safety

State & District Level	**School Level:**
• Policy for safety audits in all schools • 'Stability certificate' by Government-certified engineer. • Manual for fire safety procedures and other safety precautions • The National Building Code of India, 2005, to construct fire-safe buildings. (Revised 2016)	• Schools must take appropriate safety measures and an emergency response plan that delineates staff responsibilities, communication modes, and training and updating procedures for all members of the faculty, staff and students. • Fire insurance coverage should be made mandatory for all schools. • Ensuring that the kitchen in the precincts of the school has adequate safety mechanisms.

Ref. : Fire Safety Measures in School s(Section 3.1 p-23) / Training of School Teachers & Other Staff (Section 3.1 p-25) /School Building Specifications (Section 3.1 p-27) Clearance & Certificates (Section 3.1 p-29) SC. ***Judgement on WP(C) 483/2004***

7.2 Guidelines on School Safety Policy, 2016- NDMA

The School Safety encompasses " the creation of safe environments for children starting from their homes to their schools and back." This as well includes safety from large-scale natural hazards, human made risks, pandemics, violence as well as more frequent and smaller-scale fires, transportation and other related emergencies and environmental threats that can adversely affect the lives of children.

Vision :

- The Guidelines stand for a vision of India where all children and their teachers, and other stakeholders in the school community are safe from any kind of preventable risks that may threaten their well being during the pursuit of education.
- Educational continuity is maintained/ resumed even in the immediate aftermath of a disaster so that Children are physically, mentally and emotionally secure within their schools.

Approach and Objectives

- All hazard approach.
- All schools; all stakeholders 2. Strengthening existing policy provisions to make schools safer
- School Safety as an indicator of quality for continued planning, execution and monitoring
- Primary objective is to ensure the creation of safe learning environment for children.
- Also seek to highlight specific actions towards school safety that can be undertaken by different stakeholders within the existing framework of delivery of education.

Applicability

- The National School Safety Policy Guidelines apply to all schools in the country- whether government, aided or private, irrespective of their location in rural or urban areas.
- They apply to all stakeholders involved in delivery of education to Children in India

All hazard approach

- School Safety efforts needs to take cognizance of all kinds of hazards that may affect the wellbeing of children.
- Hazards include structural and non-structural factors.
- Structural factors include dilapidated buildings, poorly designed structures, faulty construction, poorly maintained infrastructure, loose building elements, etc.
- Non Structural factors include loosely placed heavy objects such as almirahs, infestation of the campus by snakes and any other pests, broken or no boundary walls, uneven flooring, blocked evacuation routes, poorly designed and placed furniture that may cause accidents and injury, inadequate sanitation facilities, etc.

Right to Education Act 2009

- The Act sets minimum norms and standards with regard to location and quality of schools and in Clause 19, lays down that no school shall be established, or recognized unless it fulfills the norms and standards specified in the schedule.
- One of the key standards is in relation to access to "all weather buildings"; in "areas with difficult terrain, risk of landslides, floods, lack of roads and in general, danger for young children in the approach…
- the State Government / Local Authority shall locate the school in such a manner as to avoid such dangers".
- The Act lays down the formation of the School Management Committee for planning of infrastructure and other requirements with respect to operational functioning of schools.

- The School Development Plan, as laid out by the Act, spells out the physical requirements of additional infrastructure and equipments to meet the norms spelt out in the schedule (in relation to all weather buildings).

Key Action Areas

1. **Institutional strengthening at the State & District levels**
   - Co-opting senior officials of the Department of Education in SDMA and DDMA.
   - Nomination of School Safety Focal Point Teacher & Sensitization of School Management Committee on DM.
2. **Planning for Safety**
   - Structural Measures (including siting, design and detailing for structural safety).
   - Non structural Measures.
   - Preparation & implementation of School Disaster Management Plan.
   - Leveraging existing flagship programmes to make school campus safer.
3. **Capacity building for safe schools**
   - Training for students and school staff
   - Specialized training and skill building of Education officers, representatives of SCERT and DIET, SDMA, DDMA, etc on school safety
   - Mock Drills
4. **Disaster Management in Core Curriculum**
5. **Regular monitoring of risk and revision of School Safety Plans (including Safety Audits & Availability of Emergency Equipment).**

7.3 Category & type of schools

Sl No.	Name of the Block	Government Schools				Government Aided schools		Private Schools	
		Elementary		Secondary		Elementary	Secondary	Elementary	Secondary
		Rural	Urban	Rural	Urban				
1	Balisankara	101		14			8	9	
2	Bargaon	74		10			3	8	3
3	Biramitrapur MPL		15		3			1	3
4	Bisra	59		9			8	22	3
5	Bonai	66		15		1	6	12	
6	Gurundia	82		12		1	6	5	1
7	Hemgir	88		19			5	8	1
8	Koira	73		10			5	7	3
9	Kuarmunda	71		16		3	5	5	5
10	Kutra	57		11			6	5	3
11	Lahunipara	97		15		3	8	19	2
12	Lathikata	79		13		4	7	33	1
13	Lephripara	86		15			5	6	2
14	Nuagaon	84		12			8	13	4
15	Rajgangpur	65		10		1	7	9	1
16	Rajgangpur MPL		17		4		7	10	1
17	Rourkela MPL		60		28	5	3	83	18
18	Subdega	71		12			12	7	1
19	Sundargarh	82		12		1	6	10	
20	Sundargarh MPL		20		3		8	12	3
21	Tangarpali	67		11			4	8	
	Total	1302	112	216			4	292	55

7.4 Category & type of students

Sl No.	Name of the Block	Government Schools				Government Aided schools/BF		Private Schools	
		Elementary		Secondary		Elementary	Secondary	Elementary	Secondary
		Rural	Urban	Rural	Urban				
1	Balisankara	6118		1675			579	590	
2	Bargaon	4171		1695			203	490	300
3	Biramitrapur MPL		1714		700			146	2780
4	Bisra	4745		1060			1193	3300	1042
5	Bonai	6064		1775		27	1050	1584	
6	Gurundia	5253		1281		115	642	146	85
7	Hemgir	4774		1766			548	722	51
8	Koira	8294		1291			581	1069	203
9	Kuarmunda	5828		2020		317	1300	1024	1898
10	Kutra	4727		1371			1506	420	1287
11	Lahunipara	7564		1432		254	660	1797	144
12	Lathikata	8125		2170		393	805	7377	85
13	Lephripara	5200		1713			1920	445	416
14	Nuagaon	6490		1956			849	1106	664
15	Rajgangpur	4080		1558		20	1657	1377	165
16	Rajgangpur MPL		1786		845		996	3586	711
17	Rourkela MPL		8913		5157	1294	2596	30737	8320
18	Subdega	3680		1155			1075	761	52
19	Sundargarh	3867		1440		84	1023	874	
20	Sundargarh MPL		1729		601		1112	2292	2791
21	Tangarpali	4022		1185			584	603	
	Total	93002	14142	26543	7303	2504	20879	60446	20994

7.5 School Safety Advisory Committee (District)

1. Date of Formation – Notification No.553 dt.16-04-2018 of Collectorate, Sundargarh (enclosed in DDMP Vol- II)
2. Institutional Architecture

Sl No	Name & Designation	Contact No.	Email ID	Remarks
1	Collector and District Magistrate	8280066858	dmsng@ori.nic.in	Chairperson
2	SP, Sundargarh	06622-273324-	spsng.orpol@nic.in	Co-Chairperson
	SP, Rourkela	0661-2500020-	sprkl.orpol@nic.in	Co-Chairperson
3	District Fire Officer, Sundargarh	8658075468		Member
4	District Welfare Officer, Sundargarh	8763339964	dwosundargarh@nic.in	Member
5	District Social Welfare Officer, Sundargarh	9437776548	dswosundargarh@nic.in	Member
6	CDMO, Sundargarh	9439993000	sngcdmo@gmail.com	Member
7	EE, RWSS, Sundargarh	8280408064, 9437184245	eerwsng1@nic.in	Member
	EE, RWSS, Rourkela	8280408065	eerwssrkl@gmail.com	
8	EE R&B (PWD), Sundargarh	9437088837	pwd_sng@yahoo.co.in	Member
	EE R&B (PWD), Rourkela	9937336907	eepwdrkl@gmail.com	
9	Deputy Collector, Emergency, Sundargarh	8763099040	deoc.sundargarh@gmail.com	Member
10	District Panchayat Officer, Sundargarh			Member
11	Principal DIET, Sundargarh			Member
12	Block Education Officer, Sadar, Sundargarh			Member
13	Secretary/President, CIRTD, Govt. College Road, Rangadhipa, Sundargarh			Member (NGO)
14	Secretary/President, Western Orissa Relief Foundation, At-Birbira, Sundargarh			Member (NGO)
15	Distict Project Coordinator, SSA, Sundargarh	9437151875	dpcsndgssa.opepa@nic.in	Member
16	District Education Officer, Sundargarh	9437150042	cisundergarh.opepa@nic.in, deorourkela@rediffmail.com	Nodal Officer, and Member Convener

7.6 Details of School Safety in the district

Sl No	Activity	Total School	Achieved																
			Balisankara	Bargaon	Bisra	Bonai	Gurundia	Hemgir	Koira	Kuarmunda	Kutra	Lahunipara	Lathikata	Lephripara	Nuagaon	Rajgangpur	Subdega	Sundargarh	Tangarpali
1	Schools having School Safety Advisory Committee **(Number)**	**356**	18	13	66	18	16	18	12	25	18	21	16	18	19	21	17	27	13
2	Schools having Scholl Disaster management Plan **(Number)**																		
3	Schools having conducted Safety Audits (Structural) **(Number)**																		
b	Safety Audits (Non-Structural) **(Number)**																		
4	Schools having conducted Annual Mock Drills **(Number)**																		
5	Schools Having Fire Extinguisher **(Number)**																		
6	Schools Adhering to safety norms in storing inflammable & Toxic Material **(Number)**	**356**	18	13	66	18	16	18	12	25	18	21	16	18	19	21	17	27	13
7	Schools confirming safety standards as per local building bye-laws (Latest) **(Number)**																		
8	Schools having issued Recognition certificate under sub Rule(4)-Rule 15 of RTE rules 2010 (only to schools that comply with Structural safety norms) **(Number)**																		
9	Schools where students & teachers undergo regular training on School Safety & Disaster Preparedness **(Number)**																		
10	Schools where disaster management is being taught as part of the																		

	curriculum **(Number)**																	

7.7 Disaster management Education (School Safety and School Disaster Preparedness):

[Disaster management education should include organizing awareness generation programmes in schools and colleges and conducting basic mock drills for fire and other disasters. For the purpose, in the first phase district level high schools and colleges (both govt. and private) may be taken into consideration.]

Sl. No.	Name of the Programme	No. of Schools, Colleges and Other Educational institutions to be covered during the year	Time Line	Remarks
1	Awareness generation and mock drills for fire/ earth quake etc.	170 nos. 10 from each block	Sept2019 to April 2020	Fuds under FAMEX to be arranged by OSDMA, Bhubaneswar
2	Preparation of School disaster management plan	170 nos. 10 from each block	Sept2019 to April 2020	Fuds to be arranged by OSDMA, Bhubaneswar

Details of Child Care Institutions

Sl. No.	Name of the District	Name and address of the organisation	Total No. of Children staying in the CCIs	No. of Boys	No. of Girls	Name & Contact Details of the shift-in-charge	Fire Safety Equipments (Fire Extinguisher, Alarm)	Staff Training on Fire Safety Equipment	Near by open space for evacuation	Alternative Shelters
1	Sundargarh	Rourkela Sishu Bhavan, Rourkela At/po- Quarry sidling Pradhanpali, Rourkela PIN-769015 Dist-Sundargarh	40	40	0	Prasanna Senapati Mo-9437042960 mail-prasan.ks@gmail.com	1	no	play ground	Vocational training building
2		Jay Sankar Sevashram, At/po-Belsera, Via-Ujjalpur, dist-Sundargarh - 770011	67	31	36	Bharati Nahak mo-9438867211, mail-Jssbelsara108@gmail.com	nil	no	play ground	Shiv Mandir Dharmasala
3		Banabasi Vidya Sabha,Vedvyas, Rourkela At-Vedvyas, Rourkela dist- Sundargarh	61	61	0	Dhaneswar Behera mo.9438331227 mail-gurukulvedicashram@gmail.com	7	no	play ground	Mandir Trust Dharmasala

4		Sishu Seva Ashram, At/PO-Deobhubanpur, via-Balisankara, Dist-Sundargarh, PIN-770015	29	29	0	Ratha Xalxo mo-9438490371 mail-Sisuasa@gmail.com	nil	no	play ground	Primay school building
5		SOS children's Village of India Rourkela At/Po-Add, Ring Road, Rourkela, PO-Laukera Dist-Sundargarh PIN-769009	158	40	118	Tapan Suna Mo-9437484718 mail-tapan.suna@soscvindia.org	15	no	play ground	other building of CCIs
6		Service to Humanity Foundation, Jagda,Rourkela, At-, Manab Seva Marg, Jagda, Rourkela, dist-Sundargarh, PIN-769042	27	14	13	Hemata Tandia mo-8763235365 mail-manabseva@gmail.com	2	no	play ground	other building of CCIs
7		Manaba Seva Pratisth- an At-Tukuda, PO- Sole, via- Kesaibahal, tukuda, Rourkela, dist- Sundargarh	20	14	6	Dinabandhu Naik, mo-8658344300 / 9439584654 mail-manabseva@gmail.com	nil	no	play ground	School building
8		Nirmal Munda Vidya Pitha, Rourkela, At-street line, Govt, ITI, Rourkela-4, Dist-Sundargarh	35	12	23	Bibhudatta Rout mo-7205415828 mail-nirmalmundavidhapitha@gmail.com	nil	no	children park	no

9		Ekalavya, Hemgir, At- Rangiadhipa, PO-Hemgir, Dist-Sundargarh	21	7	14	Biseswar Ray mo-9556433588 mail-ekalavyasevashram@gmail.com	nil	no	open space available	School building
10		Adruta Sundargarh, At-Nabarangpur, Subalaya Road, Dist-Sundargarh	19	19	0	Prakash Sahoo mo-9437149823 mail-adrutchldrenhome.sng@gmail.com	nil	no	play ground	other building of CCIs
11		Uttie Orchard Vivid for Ecstasy, Kutra, At-Sevashram, Gopabandhupali, Ward No-4, Po-4, Rourkerla, Dist-Sundargarh	36	24	12	Fransisca Bilung mo-9178306177 mail-love_org2002@rediffmail.com	1	no	open space available	Anganwadi Center
12		Sarbabhoutiuk Anath Ashram, Rourkela, At-Malgodown Road, Basanti Colony, Rourkela, Dist-Sundargarh	37	22	15	Miniketan Bala- Mo-7381132916	nil	no	open space available	Meeting hall of CCIs
13		Sahyog, Biramitrapur, at-Back site of Tahasil office, Biramitrapur, Dist-Sundargarh	38	16	22	Fumani Surein, mo-7894676734 mail-sahyogvillagebrmp@gmail.com	nil	no	play ground	other building of CCIs

14		DISHA (open shelter) at- Ashyani Colony, Bisra, Rourkela, Dist-Sundargarh	9	5	4	Abul Kalam Azad, mo-9437049329 mail-disharkl@yahoo.co.in	nil	no	play ground	Training hall of CCIs
15		DISHA (SAA) at- Ashyani Colony, Bisra, Rourkela, Dist-Sundargarh	27	12	15	Amber Alam, mo-9437567098 mail-dishasaa@gmail.com	2	no	play ground	other building of CCIs
16		Observation Home, Rourkela, at-jail campus, industrial estate, po-Panposh, Ward no.6, rourkela municipal corporation, dist-Sundargarh	127	127	0	Makara Behera mo-94382050582 mail-observationhomerourkela@gmail.com	2	no	open space available	Training hall of CCI
17		Special Home, Rourkela, at-jail campus, industrial estate, po-Panposh, Ward no.6, rourkela municipal corporation, dist-Sundargarh	2	2	0	Makara Behera mo-94382050582 mail-observationhomerourkela@gmail.com	2	no	open space available	Training hall of CCI
		Total	**753**	**475**	**278**					

(Source- DCPU, Sundargarh vide letter no. 2388 dt.13.02.2018 and Letter no.2514 /date.17-05-2018)

Chapter – 8
Capacity Building Measures:

8.1 Approach

Developing a DDMP without building capacity or raising awareness amongst stake- holders can be detrimental to the development of a successful and sustainable plan. Stakeholders and communities are critical components to a successful, long-term, sustainable disaster management plan. Capacity Building develops and strengthens skills, competencies and abilities of both Government and non–government officials and communities to achieve their desired results during and after disasters, as well as preventing hazardous events from becoming disasters

Developing institutional capacity is very important. At the same time, by making the local community part of the process and solution would help in ensuring that disaster mitigation measures are more likely to be implemented and maintained over time.

8.2 Capacity Building of Govt. Officials, PRI Members etc.:

[Note: a training strategy should be formulated for training of major government and non-governmental cadres in the district who can aid in disaster management. Programmes to be finalized by the district based on need and requirement.

Districts to first utilize the funds available under different schemes at the district level, for capacity building activities. Besides, funds are also available under State Disaster Response Fund (SDRF). District Administration to prepare the Capacity Building plan for the district and send the same with detailed budget to SDMA for necessary funding.

Indicative list of training programmes is given below.]

Sl. No.	Name of the Course/ Training Programme	Participants	Duration of the Training Programme	Level of training	To be Organized/Facilitated by	Tentative Budget
1	Orientation training programme on disaster management	ADM, Sub-Collector All BDOs, Tahasildars, Head of line departments, Police & Fire Dept. etc.	1/2 day	District	DDMA/ Collector	16000

2	Training programme on heat wave preparedness	All BDOs/ EE RWS &S, CDMO, CDVO, NGOs, etc.	1 day	District	DDMA/ Collector	16000
3	Hospital preparedness and mass causality management including hospital management plan	Doctors and Hospital Administrators	2 day	District	CDMO	54500
4	Training progamme on treating heat wave related health issues	Doctors and Paramedical Staff/ ANMs	1 day	District	CDMO	16000
5	Mass Casualty Management.	Para Medics/Police/ RPF/Home Guard/Fire and Civil Defense/ Railway Officials	1 day	District	CDMO/ DDMA	16000
6	Earth quake resistant construction	Asst. Engineers & JEs	1 day	District	OSDMA	16000
7	Post disaster damage assessment	AEs of all Blocks and line departments	1 day	District	DDMA	16000
8	GIS mapping of Utilities	Block Computer Programmers, Line Department MIS officials	1 day	District	OSDMA	16000
9	Public health in emergencies- safe drinking water and sanitation	All BDOs, Block and district level officials of PHED/ RWS & S Dept.	1 day	District	CDMO	16000
10	Training of teachers on school safety including DM plan and conduct of Mock Drills	Principal/ Head Masters of all Govt. & Private Institutions	1 day	District	DEO	16000
11	Role of PRIs and ULBs in disaster management.	Members of ZP and ULBs, Chairman & Vice Chairman of	1 day	District	DDMA/ Collector	16000

		PS.				
12	Block level training programmes on role of PRIs in disaster management	Sarapanchas & PS members	1 day	Block	BDO	263500
13	Role of NGOs/VOs/CBOs in disaster management.	District and block level NGOs/ VOs involved with district administration in disaster management	1 day	District/ Block	DDMA/ Collector	343500
14	Training of GKS and VSS members on basics of disaster management and creating community level awareness for dos and don'ts related to common disasters.	GKS and VSS members	1 day	Block	District Culture Officer/ DIPRO	263500
15	Search & rescue and safe evacuation./ First Aid	Civil Defence Volunteers, NSS, NYK Volunteers, NCC	4 days	Block	SP/ Asst. Commandant of the nearest ODRAF unit.	97200
16	Training of Masons on earthquake resistant construction.	masons, skill labourer	3 day	Block	OSDMA	656200
17	Role of Media in Disaster Management	Media Personal	1 day	District	DIPRO	16000
18	Training of PRI members at Block level	PRI members	1 day	Block	DDMA	263500
19	Training of officials and PRI functionnaries on Block Disaster Management Plan and Village Disaster Management Plan	PRI/ Officials/ NGO s members/ VDMC members	2 day	Block	DDMA	620500

20	Training of Village disaster management Team member on Rescue	Village volunteers	2 day	Village	DDMA	680000
21	Training of Village disaster management Team member on First Aid	Village volunteers	3 day	Village	DDMA	1650000
22	School level preparedness Training	Principal/ Head Masters of all Govt. & Private Institutions	1 day	District	DDMA	16000
23	School Safety Programme	Members of selected programme	As per programme	District/ Block	DEO, DDMA	650000
24	Mock Drill in Major Chemical and Hazardardous Industry	Industry Security staff of industry labour	1 day	Industry level in 4 major industry location.	Asst. Director Factories and Boiler/ OSDMA/ ODRAF/ NDRAF and Civil Defence	52800
25	Printing of District Disaster Management Plan 13 copies @6000/- per copy			District Level		78000
26	Prining of Block Disaster Management Plan17X4 copies @ 5000/- per copy			Block Level		340000
27	Printing of Villag Disaster Management Plan 300x 4 copies @ 1000/- per copy			Village Level		1200000
	Total					**74,05,200.00**

(Rupees Seventy Four Lakh Five thousand Two hundred)

(Communicated to O/o SRC and MD, OSDMA vide this office letter no. 774 /Emg. Dt. 28-06-2017 and Memo No.775 dt.28-06-2017 respectively)

Sl. No.	Name of the Course/ Training Programme	Participants	Duration of the Training Programme	Level of training	To be Organized/Facilitated by	Tentative Budget
1	Drought Management ,integrated farming and soil management	DPO		State	OSDMA	
2	Horiticulture Development	DPO		State	OSDMA	
3	Industrial Disaster Management	DPO		State	OSDMA	
4	Chemical Hazard	DPO		State	OSDMA	
5	Watershed Management	DPO		State	OSDMA	
6	Rescue and First Aid	DPO		State	OSDMA	
7	Fire Safety	DPO		State	OSDMA	

8.3 District/ Block level Mock Drills:

[Periodic mock drills to be organized involving district and block level officials/ institutions to assess the capacity and preparedness to face certain disasters. All recommendations and findings will be incorporated in updating of DDMP.]

Sl. No.	Type of Mock Drill	Officials/ Institutions to be involved	Month/ Date	Remarks
1	Tsunami			
2	Flood	Kuarmunda / Bonai/ Lahunipara/ Lathikata/ Balisankara/ Subdega	November to / December	
3	Cyclone			
4	Earthquake	Hemgir/ Lephripara/ Tangrpali	January to February	
5	Industrial Accidents/ Industry Specific Mock drills	Rourkela/ Rajgangpur	December to January	
6	Crowd Management			

8.4 Community Capacity Building and Community Based Disaster Management:

[District to chalk out detailed plan for community capacity building for disaster management which includes formation of village disaster management committees and task forces, their orientation and preparation of village disaster management plans. The villages having multi hazard vulnerability or having more vulnerability towards flood, cyclone and tsunami may be selected in the first phase i.e. for financial year 2018-19]

Sl. No.	Block Name	No. of vulnerable villages to be covered during 2018-19	No. of VDMC and task force member to be oriented	No. NGOs to be involved in the process	Time line	Remarks
1	Kuarmunda	106	106	2	October to November	If fund placed from OSDMA

[Block wise village list for 2018-19 to be given in Volume II of the DDMP]

8.5 Capacity building of Cyclone and Flood Shelter Maintenance & Management Committee and Task Force members:

[Note: the districts having Cyclone and Flood Shelter constructed by OSDMA, to draw detailed action plan for formation of CSMMC & FSMMC and training of task forces.]

Sl. No.	Name of the Training Programme	Total No. of Persons to be trained	No. of Training Programmes to be organized	Time Line	Remarks if any
1	Orientation of CSMMC and FSMMC	**Not in Sundargarh district**			
2	Training of task force members on Search & Rescue and First Aid				

Shelter level mock drills:

Sl. No.	Type	No. of Cyclone/ Flood Shelters to be covered	No. of villages to be covered.	Month/ Date
1	Cyclone Mock drill	**Not in Sundargarh district**		
2	Tsunami Mock drill			
3	Flood Mock drill			

Chapter – 9

Preparedness

9.1 Relief Lines : District to Blocks

Sl. No.	Block	Location from District HQ(Length in Km.)	Rural Roads(Length in Km.)	Other Roads (PMGSY)
1	Hemgiri	62	40	139.19
2	Lephripara	27	103.75	152.55
3	Tangarpali	13	76.5	107.11
4	Sundargarh	0	60.9	141.35
5	Subdega	29	21.8	71.54
6	Balisankara	46	97.5	125.62
7	Bargaon	29	31.35	93.6
8	Kutra	53	55.6	70.17
9	Rajgangpur	69	43.35	117.11
10	Lathikata	119		
11	Kuarmunda	121		
12	Nuagaon	156		
13	Kuarmunda	121		
14	Bisra	125		
15	Bonai	182		
16	Lahunipara	171		
17	Koida	232		
18	Gurundia	232		
	MAIN HATS			
1	Gamlai	178		
2	Sargipali	18		
3	Subdega	24		
4	Bileimunda	63		
	TOURIST PLACES			
1	Pitamahul Dam	91		
2	Mandira Dam	75		
3	Ghoghar	80		
4	Usha Kothi	47		

5	Rourkela	110		
6	Junagarh	66		
7	Vedvyas	95		
8	Khandadhar	211		
9	Deodarah	163		
10	Darjeeing	165		
11	Mirikhoj	211		
12	Chaitrihil	55		
13	Tensa	217		

9.2. Category of Road.

Sl No.	Name of the Road	Category	Length in Km.	Remarks
1	2	3	4	5
1	Sambalpur-Rourkela road (Including Town Portion-Sundergarh, Bargaon & Rajgangpur)	S.H-10	104.11	Biju Express Roadways
2	Karamdihi Talsara Lulkidihi road.	S.H-24	52	
3	Gariamal Bamra road.	S.H-24	13.67	
4	Sundargarh Lephripada road.	MDR-27	27.34	
5	Suruguda - Balichuan-Balinga - Benijharia -Hemgir- Kanika - Belpahar - road	MDR-29	46	
6	Kirei Bamra road.	MDR-31	35	
7	Talsara Luhakera road.	MDR-30	13	
8	Kukurbhuka Laxmiposh Bihar Border road.	MDR-28	17.7	
9	Duduka Gopalpur Taparia road.	ODR	28.96	
10	Bandhapali-Kinjirkela road	ODR	26.7	
11	Subdega-Lanjibarana road	ODR	59	
12	Lephripara-Balisankara road	ODR	58	
13	Ujalapur-Darlipali,via-Sargipali road	ODR	16	
14	Bhasma-Abenkela-Remanda road	ODR	4	
15	Lalei (SH-10A) o Khandadhar Water fall	ODR	15	Tr. From R.D. Deptt. Vide W/D notification No.4007 dt. 03.03.2014
16	Khutagaon (SH-10A) to Keonjhar Boarder via Phuljhar.	ODR	12.5	
17	Subdega to Rajpur	ODR	17	
18	Road from Rajmunda (NH-23) to Lahangapada via Lahunipada Town i.e. old NH-215	ODR	3.5	

19	Balingabahal - Sahajbahal - Nuadihi Podmundi (connected to Jharsugada Boarder, Gandhi Chhak)	ODR	11.5	
20	Bargaon to Sahajabahal road	ODR	9	
21	Sahajabahal to Ekma road via Pamra	ODR	9.2	
22	Bargaon Fulbari - Chamunda - Kureibaga - Bhoipali SH-10 road	ODR	14	
23	Bihabandh to Ramabahal road via Kesramal	ODR	11.5	
24	Rajgangpur - Kutunia Dubka road	ODR	17.5	
25	Telighana - Karlakhaman - Garposh road a) Telighana - Karlakhaman - 7.00km b) Karlakhaman - Garposh road - 6.00km	ODR	13	Tr. From R.D./ P.R.Deptt. Vide W/D notification No.4007 dt. 03.03.2014
26	Liploi Bridge to weekly market siding Chhak	ODR	2.8	Tr. From H&UD Deptt. Vide W/D notification No.4007 dt. 03.03.2014
27	Banadurga Mandir to Sankara bye-pass via R.W Office, Sport Hostel, Central School	ODR	3.8	Tr. From R.D.Deptt. Vide W/D notification No.7353 dt. 12.06.2014
28	Rangadhipa to Patrapalli, via Sunaripada B.S High School, Sub-Collector Res, Block Colony, Womens College & LIC office	ODR	4	Tr. From H&UD Deptt. Vide W/D notification No.7353 dt. 12.06.2014
29	State Bank Chhak to Bus Stand via Jagannath Mandir, Sai Mandir, Telephone Bhawan, Civic Centre	ODR	2.2	
30	Sarangi Petrol Pump to Nua Amlipali via Ssankara	ODR	2.3	
	Total		**650.28**	
ABSTRACT				
	State Highway	S.H	169.78	
	Major District Road	M.D.R	139.04	
	Other District Road	O.D.R	341.46	
	TOTAL		**650.28**	

9.3 Block to Panchayat Road

Sl. No.	Block	Panchayat Roads(Length in Km.)	Other Roads (PMGSY)
1	BALISANKARA	97.5	125.62
2	BARGAON	31.35	93.6
3	BISRA		
4	BONAI		
5	GURUNDIA		
6	HEMGIRI	40	139.19
7	KOIRA		
8	KUARMUNDA		
9	KUTRA	55.6	70.17
10	LAHUNIPARA		
11	LATHIKATA		
12	LEPHRIPARA	103.75	152.55
13	NUAGAON		
14	RAJGANGPUR	43.35	117.11
15	SUBDEGA	21.8	71.54
16	SUNDARGARH	60.9	141.35
17	TANGARPALI	76.5	107.11
	Total	**530.75**	**1018.2**

9.4 Vulnerability of Road

Sl. No	Name of the Road	From	To	Type of Road & Length	Vulnerability of the Route (Description of the Vulnerability)	Coverage (Blocks.)
1	**Sambalpur-Rourkela Road**	63/890 Km	160/00 Km	S.H -10 104.110	Old bridge near Rourkela over River Brahmani	5
2	**Karamdihi - Talsara - Lulkidihi Road**	0/0 Km	52/0 Km	S.H-24 52.00		2
3	**Gariamal-Bamra Road**	0/0 Km	13/670 Km	S.H-24 13.670		2
4	**Kirei-Bamra Road**	0/0 Km	35/0 Km	M.D.R-31 35.00		2
5	**Talsara-Luhakera Road**	0/0 Km	13/0 Km	M.D.R-30 13.00		1
6	**Surguda-Balichuan-Balinga - Benjharia - Hemgir-Kanika-Belpahar Road**	0/0 Km	46/0 Km	M.D.R-29 46.00	Open cast Coal Mines Road- Heavy Traffic and chances of road to be sliding into mines	2
7	**Kukurbhukha-Laxmiposh-Bihar-Border Road**	0/0 Km	17/700 Km	M.D.R-28 17.700		3
8	**Sundargarh-Lephripara**	0/0 Km	27/340 Km	M.D.R-27 27.340		3
9	**Duduka-Gopalpur-Taparia Road**	0/0 Km	28/960 Km	M.D.R 28.960	Open cast Coal Mines Road- Heavy Traffic and chances of road to be sliding into mines	1
10	**Subdega-Lanjiberna Road**	0/0 Km	59/0 Km	O.D.R 59.00		3
11	**Lephripara-Balisankara Road**	0/0 Km	58/0 Km	O.D.R 58.00		2
12	**Ujalpur-Darlipali Road**	0/0 Km	16/0 Km	O.D.R 16.00		2
13	**Bandhapali-Kinjirkela Road**	0/0 Km	26/700 Km	O.D.R 26.700		2
14	**Bhasma - Abankela -Road**	0/0 Km	4/00 Km	O.D.R 4.00		2
15	**Sundargarh-Gadiajore road**	0/0 Km	1/750 Km	O.D.R 1.750		1
16	**Subdega to Rajpur**	0/0 Km	17/0 Km	ODR 17.00		1
17	**Balingabahal - Sahajbahal - Nuadihi Podmundi (connected to Jharsugada Boarder, Gandhi Chhak)**	0/0 Km	11/500 Km	ODR 11.500		1
18	**Bargaon to Sahajabahal road**	0/0 Km	9/0 Km	ODR 9.00		1

19	**Sahajabahal to Ekma road via Pamra**	0/0 Km	9/200 Km	ODR 9.200		1
20	**Bargaon Fulbari - Chamunda - Kureibaga - Bhoipali SH-10 road**	0/0 Km	14/000 Km	ODR 14.00		1
21	**Bihabandh to Ramabahal road via Kesramal**	0/0 Km	11/500 Km	ODR 11.500		1
22	**Rajgangpur - Kutunia Dubku road**	0/0 Km	17/500 Km	ODR 17.500		1
23	**Telighana - Karlakhaman - Garposh road** **a) Telighana - Karlakhaman - 7.00km**	0/0 Km	7/000 Km	ODR 7.000		1
24	**Liploi Bridge to weekly market siding Chhak**	0/0 Km	2/800 Km	ODR 2.800		1
25	**Banadurga Mandir to Sankara bye-pass via R.W Office, Sport Hostel, Central School**	0/0 Km	3/800 Km	ODR 3.800		1
26	**Rangadhipa to Patrapalli, via Sunaripada B.S High School, Sub-Collector Res, Block Colony, Womens College & LIC office**	0/0 Km	4/000 Km	ODR 4.000		1
27	**State Bank Chhak to Bus Stand via Jagannath Mandir, Sai Mandir, Telephone Bhawan, Civic Centre**	0/0 Km	2/200 Km	ODR 2.200		1
28	**Sarangi Petrol Pump to Nua Amlipali via Ssankara**	0/0 Km	2/300 Km	ODR 2.300		1
29	**Duduka-Kanaktora Road.**	0/0 Km	25/00 Km	ODR 25.00		2
30	**SH-10 to Kutra Chowk to Kalapani viua Khatkurbahal, Ramabahal**	0/0 Km	16/00 Km	ODR 25.00		1

Other Road and detail summary.

Sl. No	Block	State Highways (Length in Km)	District Roads (Length in Km) (MDR)	Other Roads (Length in Km) (ODR)
1	**BALISANKARA**	30.000	13.000	30.200
2	**BARGAON**	29.500	---	44.200
3	**BISRA**	---	---	---
4	**BONAI**	---	---	---
5	**GURUNDIA**	---	---	---
6	**HEMGIRI**	---	69.960	22.000
7	**KOIRA**	---	---	---
8	**KUARMUNDA**	---	4.700	---
9	**KUTRA**	16.000	4.000	47.800
10	**LAHUNIPARA**	---	---	---
11	**LATHIKATA**	---	---	---
12	**LEPHRIPARA**	---	15.340	60.500
13	**NUAGAON**	---	---	---
14	**RAJGANGPUR**	26.000	9.000	29.000
15	**SUBDEGA**	34.000	---	42.000
16	**SUNDARGARH**	27.110	33.700	14.550
17	**TANGARPALI**	---	14.000	25.000
	TOTAL	**162.610**	**163.700**	**315.250**

9.2 Resources available : Response force & Volunteers

Sl. No	Response Force/	Capacity (In Nos.)	No. of trained person			Name of Nodal Person	Contact Details (Mobile/Phone)
			Search /Rescue	First Aid	Relief line Clearance		
1	NDRF						
2	ODRAF	46	46	46	46	Purusottam Sahu, OSAP 4th Battalion , Rourkela	
3	Police	329	Training required	Training required	Training required	SP, Sundargarh	
						SP, Rourkela	
4	Home Guards	311	Need refresher training	Need refresher training	Nil	Pradip Pattnaik, Asst. Commandant,HG, Sundargarh	9437088797
5	Civil Defense	258	73 Refresher training needed	56 Refresher training needed	47 Refresher training needed	Arbind ch. Majhi	0661-2500817 M-9437433116
6	NCC						
7	NSS						
8	NYK						
9	Trained Task force						

9.3 PROCEDURE FOR USING INMARSAT ISAT PHONE 2

1. Stand outside with a clear view to the sky with the phone antenna pointing upwards.
2. There must be a clear line of sight between the phone's antenna and the satellite.
3. Point the antenna towards **South-East** direction.
4. Switch on the phone by pressing the Red power button of the phone for few seconds. Until the screen lights up.
5. Align the antenna for getting the maximum satellite signal strength (minimum two bars) 
6. The screen will show "searching for satellite" "registering with network".
7. The screen will show "ready for service". Inmarsat name will come in top right corner.
8. Then the phone is ready to operate
9. Simply dial the desired no:
   i. From satellite to landline : Dial **00** + Country code 91+ **STD code (without 0**) + desired **Telephone No**
   ii. From **Satellite to mobile** : Dial 00 + 91+ Mobile Number
   iii. From **Satellite to satellite**: 00+ satellite phone number
   iv. From **Landline** (should have ISD facility) to **satellite** : 00 + satellite phone number
   v. From **Prepaid mobile** (should have ISD facility with sufficient balance) to **satellite** : 00 + satellite phone number
10. To end the call Press 'red' button

NOTE:

- A delay in microseconds will be observed so the user is advised to listen to one end and then speak.
- The user is also advised to SPEAK SOFTLY to get better voice quality at the other end.
- Check the Battery. (Display will show a rectangular block that will be filled according to the charge in the battery). Always charge the battery till it gets charged 100%.
  For more detail information please follow the **User Guide document**.

Alloted Satellite Phone Numbers (Table9.5)

Sl	Districts	Calling Numbers	Sl	Districts	Calling Numbers
1	Collector Angul	870776146926	27	Collector Rayagada	870776146919
2	Collector Balasore	870776146936	28	Collector Sambalpur	870776146920
3	Collector Bargarh	870776146928	29	Collector Subarnapur	870776146951
4	Collector Bhadrak	870776146927	30	Collector Sundargarh	870776146952
5	Collector Bolangir	870776146930	31	ODRAF Cuttack, OASP 6th Battalion	870776146961
6	Collector Boudh	870776146929	32		870776146962
7	Collector Cuttack	870776146932	33	ODRAF Bhubaneswar, OSAP 7th Battalion	870776146959
8	Collector Deogarh	870776146931	34		870776146960
9	Collector Dhenkanal	870776146934	35	ODRAF Baripada, OSAP 5th Battalion	870776146957
10	Collector Gajapati	870776146933	36		870776146958
11	Collector Ganjam	870776146949	37	ODRAF Rourkela, OSAP 4th Battalion	870776146955
12	Collector Jagatsinghpur	870776146950	38		870776146956
13	Collector Jajpur	870776146947	39	ODRAF Koraput, OSAP 3rd Battalion	870776146953
14	Collector Jharsuguda	870776146948	40		870776146954
15	Collector Kalahandi	870776146945	41	ODRAF Jharsuguda, OSAP 2nd Battalion	870776146908
16	Collector Kandhamal	870776146946	42		870776146909
17	Collector Kendrapada	870776146943	43	ODRAF Chattrapur, OSAP 8th Battalion	870776146906
18	Collector Keonjhar	870776146944	44		870776146907
19	Collector Khorda	870776146935	45	ODRAF Balasore	870776146904
20	Collector Koraput	870776146942	46		870776146905
21	Collector Malkangiri	870776146918	47	ODRAF Bolangir	870776146902
22	Collector Mayurbhanj	870776146925	48		870776146903
23	Collector Nabarangpur	870776146924	49	ODRAF Jagatsinghpur	870776146963
24	Collector Nayagarh	870776146923	50		870776146964
25	Collector Nuapada	870776146921	51	Special Relief Commissioner (SEOC)	870776146917
26	Collector Puri	870776146922	52	Managing Director, OSDMA	870776146916

9.6 Preparedness at District level: **(The list is Indicative & may be extended further as per need & requirement)**

Task	Activity
District Emergency operation Centre (DEOC)	• Test Checkup of all communication Interfaces in regular interval • Proper manning of the Control Room as per Para-10 of the Odisha Relief Code • A dedicated vehicle must be earmarked for Control Room
Upward & Downward Communication	• Have a list of Nodal person with contact details • Establish regular linkages with all important stakeholders • Contact SEOC regularly
Meeting of DDMA (Heads of the department & stakeholder)	• DDMA must meet twice every year & before any disaster • Fix time & venue for regular Preparedness meeting to Assess preparedness of District /Department /Civil Society /Block Community /Family /Individual level regularly • Circulate the minutes of the meeting with clear-cut role & responsibility
Capacity Building	• Identifying & designating Nodal Officer for different Dept. • Capacity building & skill upgradation of ODRAF/Fire services/ Police/Home Guard • Identify Volunteer like Civil Defense/Hazard prone shelter Task Force/NCC/NSS/Scout & Guide & train them on Search & Rescue, First aid, evacuation etc. • Take stake of required materials for search & rescue, first aid, casualty management, evacuation, relief etc. & update IDRN portal regularly • Assess preparedness through Mock drill at District, Block & Community level
Shelter Management	• Take necessary steps for operation & maintenance of shelters • Test Check of various Equipment at shelter level & repair of the defective ones • Ensure regular meeting of Shelter committee • Assess Shelter level preparedness through Mock drill l
Planning & Reporting	• Collect & transmit Rain fall data regularly • Collect & transmit weather report regularly • Ensure preparation of Disaster Management Plans & Safety plans at all levels • Capacity building of all Stake holders • Integrate the District plan with block & Village disaster management Plans • Develop healthy media partnership

9.7 Preparedness at Community Level

Task	Activity
Early Warning Dissemination	• Build regular linkages with BEOC & DEOC • Test Check of various Equipment at shelter level & repair of the defective ones

	• Keep updates from BEOC/DEOC • Monitor & Transmit updates to BEOC • Supply required information to BEOC & DEOC
Ensuring Preparedness	• Have a list of Nodal person deployed in the village with contact details • Identification of safer routes & shelters • Identify possible ways to reach persons like Farmers/Fisherman/NTFP collectors etc. who ventures into fields, sea & forest respectively • Build teams from among the task force on Search & Rescue, First aid, Damage & loss assessment • Assess preparedness at Family/Individual level • Test Check-up of equipment's
	• Understand Local dynamics exposed & vulnerable to different disaster • local Social Economic & weather conditions • Develop Village DM plan • List of emergency contact Nos. & display it in Centre places. • Participate in the activities of Preparing village Disaster Management, developing Safety plans, Capacity building Programmes & Mock Drills

9.8 Preparedness at Family Level **(The list is Indicative & may be extended further as per need & requirement)**

Task	**Activity**
Warning Communication	• List the minimum Important requirements Keep all the important Documents in a water proof polythene • Record the Safe & alternative routes to shelter • Keep News update in Radio/TV

Preparedness	• Always keep in readiness a "Ready to go Emergency Kit" containing Dry food (for 72 hours x Family member), Drinking water (2ltr/per person per day), Hand wash/soap, Important Documents/Valuables, Whistle/match box/lighter/ torch/battery/ umbrella, Mobile & charger / radio • Family must have a "Ready to go First Aid Kit" containing Iodine/ Band aids/ Cotton/ Medicines/ ORS/ ointments/ scissor/ halogens etc. • Assess preparedness on a regular basis by checking Radio/Mobile/ Emergency Kit/First Aid Kit/Fuels & Kerosene (as per need) • Replace the damaged outdated or expired materials with new ones.
Capacity Building	• Participate & involve in the activities of village disaster Management plan, preparation of Safety plans, participate in Capacity building Programmes & involve in Mock Drills

9.9 Preparedness at Individual Level **(The list is Indicative & may be extended further as per need & requirement)**

Task	Activity
Early Warning Dissemination	• List & keep a ready to go minimum Important requirements • Record the Safe & alternative routes to shelter • Keep News update in Radio/TV
Ensuring Preparedness	• Every individual/children must have a Personal Identity information like a copy of Aadhar card/ Voter ID / School Identity Card & Contact numbers of Preferably two who can be contacted in time of emergency • Family members especially kids must be sensitized about family gathering point during disaster & crowded places • Assess preparedness on a regular basis by checking Radio/Mobile/ Emergency Kit/First Aid Kit/Fuels & Kerosene (as per need)
Capacity development	• Participate & involve in the activities of • Disaster Management • Safety plans • Capacity building Programmes • Mock Drills & FAMEX

9.10 Preparedness of Departments **(The list is Indicative & may be extended as per need & requirement)**

Name of the Department	Normal Time
Collector/ ADM / Emergency Officer	• Ensure regular meetings of District Disaster Management Authority • Develop & update Disaster Management Plan, carry out Hazard analysis in the district • Identify safe alternate routes to hazard prone shelters. • Keep a list of Contacts of EoCs, Nodal officer of different departments, Important stake holders, Village leaders, shelters • List of Relief lines & storage places • List & maintenance of SAR equipment • Capacity building of stakeholders & volunteers • Asses preparedness through Mock Drills for different disasters at district department, block & community level • Adopt sustainable mitigation measures • Integrate DM & DISASTER RISK REDUCTION features in development programmes
CDMO	o Formation of Disaster Management Cell and manning the same with senior personnel drawn from key sections of the depts. o Formulation of Disaster Management Plan for each of the Hospitals, that is , District Hospitals & Health Centres. o Formulation of policies and programmes to make Emergency and First-Aid Services available up-to Gram Panchayat level. o Orientation and training of medical service rendering staff members in disaster response and rendering health services in „non-lab" situations. o Disaster-proofing of all Hospitals and other health facilities. o Networking with local private hospitals and nursing homes for support services during emergencies o Networking with national level specialized medical services and research centres for guidance and support during epidemics. o Enlisting and safekeeping of disaster-wise medicines at the district level and sufficient stock at the state level. o Facilitating the creation of Trauma Centre, Mobile as well as floating Medical Service Vans, Air Ambulances etc. o Formulating Standard Operating Procedure for Mass Casualty Management, for Tagging and tapping, for Medicines Supply Management, and Emergency Admission Procedure with adequate record keeping. o Identifications of sources for bulk supplies of medicines during emergencies.

	○ Review and updating of protection of equipment, safe-keeping of medicines. ○ Orientation and training of Hospital staff in disaster response plan and procedures. ○ Emergency communication network with DEOC, Hospitals and Private hospitals ○ Checklist for the stocking of drugs and other services and facilities required in emergencies at the District Hospitals. ○ To strengthen Bio-Medical Waste Management to check its adverse impact on human and cattle health. ○ Development of Air-Ambulance landing sites in Medical Hospitals ○ Preparation of Triage Protocol (Tagging, Tapping etc.) ○ The dept. shall get the medical teams trained to respond quickly in medical emergencies. Department of Disaster Management may provide support for the training. ●
Superintendent of Police (SP)	❖ Orientation and training of district–wise selected team of Police, Home Guard, Special Task Force and Fire departments in search and rescue, providing security in emergencies and being available where support services are required e.g. carrying of the injured, identification of the dead, keeping record of the same and handing over of the dead bodies to relatives etc. ❖ Training and mock drills related programmes for the selected team of police, STF, Fire, Citizen Council and Home Guard personnel. ❖ Co-ordination with Urban Development Department on fire safety measures in buildings and about certification of the same by Fire Department. ❖ Formulating policies for the creation of Fire Safety Centers and taking fire safety related measures with community level accessibility in mind and implementation of the same in focus. ❖ Organizing inspection of the building by the Fire Department and sending inspection report with recommendations to the party concerned and with a copy to BSDMA & DMD. ❖ Pressing teams of Home Guard to monitor the observance of building code, fire safety, disaster preparedness & provide support in the same. ❖ Enforcement of fire related measures in the existing buildings, specifically Govt., multistoried and other strategic ones. ❖ Purchase and distribution of Fire Safety related equipment and machinery and organize orientation and training to promote self-help and mutual help in making use of them. ❖ Reviewing the functioning of Disaster Management Cell and monitoring the

	participation of those manning the Cell in the orientation and training programmes and bringing their leanings into practice. ❖ To let the team of trained personnel manning the Cell continue for as long a period as possible.
EE- RWSS	• Formation of DM Cell and manning the same with senior personnel drawn from key sections of the department. • Advising elected representatives Zila Parishad, Panchayat Samiti, Gram Panchayat level to provide support in the implementation of Disaster Management related programme and activities • Getting them oriented in supervision and monitoring of programme implementation. • Advising them to make use of Gram Sabha to spread awareness about hazard and the need to get prepared and remain alert: • Orientation of the elected representatives in galvanizing larger community participation in disaster management • As provided in the Panchayati Raj Act getting Disaster Management related Statutory Committee formed and activated.
EE- Irrigation	❖ Formation of Disaster Management Cell and man the same with senior personnel drawn from key sections of the Department. ❖ GIS mapping of the flood prone areas and condition of embankments and other structural flood prevention and mitigation measures ❖ Developing Early Warning System to disseminate timely information regarding impending floods to the people of the area likely to be inundated ❖ Developing Flood Management Information System for all river basins of Sundargarh District. ❖ In view of the findings, formulation of further prevention, mitigation & preparedness related programme and activities along with budget for integration with those of other departments ❖ Co-ordination with DMD for the finalization of programme and activities and for implementation of the same ❖ Providing support in the implementation of the programme and activities ❖ Supervision and monitoring of the implementation of flood prevention/mitigation/preparedness schemes ❖ Working out long-term remedial measures for intensively flood prone areas in consultation with Special Relief Commissioner and OSDMA . ❖ Keeping in view drought prone areas in its purview so that intensively flood-prone areas and intensively drought prone areas may become mutually

	supportive in the long run ❖ While giving due weightage to anti-erosion, spur protection and embankment strengthening, non-structural measures related specifically to siltation prevention and clearing shall also be kept in focus and given priority. ❖ While giving effective implementation of prescribed rules and regulation it shall be kept in mind that the Rules have to include the development needs of the area, on the one hand, and the water needs of the drought prone areas, on the other ❖ Installation of required number of rain gauge stations along the inundating rivers ❖ Systematizing Multi-Channel communication networking to support disaster management ❖ Form a team of trouble shooters drawn from key sections of the department for deployment during emergencies. The team may include, if needed, competent retired persons of the department. ❖ Since Flood is a calendar bound incident, the planning and execution of the flood related disaster management shall be done in four distinct phases : ❖ From mid-October to November end field visit to formalize and finalize anti-erosion schemes for implementation. From November and to December end inviting bids and awarding contracts for the implementation of the schemes. From January beginning to May end completion of the contracts awarded. From Mid June to Mid October depending upon factors beyond control, flood-fighting in particular and disaster management in general begins and ends. ❖ Flood Fighting Force (FFF) consisting of engineers & support staff shall be constituted and placed in vulnerable areas to prevent/mitigate major disaster ❖ Number of rain gauges shall be increased to cover all the major rivers causing inundation. ❖ Establishment of dedicated communication system for flood management.
DAO- Agriculture	❖ Formation of DM Cell and manning the same by drawing personnel for key sections of the Department. ❖ Facilitating the identification of drought prone areas through GIS mapping, rainfall estimation etc.

	❖ Survey and study of identified drought prone areas ❖ Formulation of prevention, mitigation & preparedness measures along with budget allocations in association with Water Resources, Minor Irrigation and PHED departments ❖ In consultation with PHED, Minor Irrigations & Rural Development Department formulation implementation and monitoring of rainwater harvesting policies and programmes and activities ❖ Formulation of agricultural product policy for the area, working out contingency crop plan in case of delay in monsoon and strategizing the storage and supply of needs, fertilizers and pesticides in order to promote compatible agriculture practices in the area ❖ In association with the Department of Forest and Environment workout programme and activities for the ecological betterment of the area. ❖ In association with the departments of Water Resources and Minor Irrigation plan for providing irrigation facilities during drought. ❖ Formation of Damage Assessment Team •
EE- RD EE – R &B	• Formation of DM Cell and manning with senior personnel drawn from key sections of the Department. • Get the GIS mapping of roads and bridges in vulnerable areas done. • Work out the requirement of materials and machinery for the restoration of roads and have them stored in strategic places in district. • In association with Water Resources revisit the roads in the vulnerable areas keeping in view terrain heights with reference to danger level at different stretches and make preparations accordingly. • High flood level be kept in view for major road bridges construction in future. • Road construction with prescribed indicators for safe driving etc. and properly marked lanes be done, maintained and monitored. • Install Technology oriented latest signs and indicators and caution notes. • Undertake inspection of bridges to assess their vulnerability. This shall be done in association with Water Resources Department during November-January every year. • Undertake repair and maintenance of vulnerable bridge during February-May. • Prepare detailed road map of the state including village roads and bypass and other connecting roads so that at the time of disaster shortest possible route to

	reach the site may be worked out.
DTO-Telecom	❖ Telecommunication equipment should be installed at suitable locations in disaster prone areas to be able to withstand impacts of any disaster. e. g. in flood prone areas location of exchanges/ critical equipment to be preferably at higher altitude area to avoid inundation of water. The plinth should be kept high. ❖ Wherever feasible, critical equipment should not be concentrated in one building. ❖ All buildings, towers and equipment sites should be equipped with adequate fire protection measures like detection and extinguishing systems etc. ❖ All buildings, towers and equipment site structure should comply with building bylaws prescribed for earthquake resistant building depending upon seismic zones. ❖ As far as possible, communication cables should be buried underground in ducts to reduce their vulnerability (it is also advisable to have all disaster management centers connected through underground cables).
CDVO	• Formation of DM Cell and manning with senior personnel drawn from key sections of the department. • Training of staff on SDRF norms and management of disaster during different phases. • Storage of feed and fodder at safe places in flood and drought prone areas and making arrangements for its promotion and supply. • Prepare for the vaccination as well as treatment of livestock through Veterinary Department. • Formation of a team for Emergency Support Services to livestock like creation of shelter, storage and distribution of fodder, vaccination and medicines during disaster days. •
RTO/MVI	• Formation of Disaster Management Cell and manning with senior personnel drawn from key sections of the department. • Taking road and boat accident prevention and control measures by giving due thrust on ***Education:*** □□Creating awareness about road safety measures among the drivers, pedestrians and school children. □□Lessons on road safety be included in school curriculum. ***Enforcement :*** □□Organized checking of vehicles and boats, drivers licenses, drinking of alcohol,

	repair and maintenance, certification by pollution control board etc. ***Engineering :*** □□Road construction with prescribed indicators for safe driving etc and properly marked lanes be done and monitored and maintained. □□Vehicles plying on roads and boats ferrying shall be regularly inspected on the basis of standard checking procedure laid and approved. • Getting GIS mapping of roads and rivers done in flood prone areas so that appropriate driving/sailing instructions be prepared and given to drivers driving on that route. ***Emergency First Aid*** • Checking First Aid facilities be kept in each vehicle and drivers and conductors be given training in providing First-Aid support services. • The mobile number of mobile medical care unit be written in bold letters in front of the driver and above the back view panel. • As road accidents call for specilised rescue and medical relief operation, department may consider creating a separate "Road Safety Fund" to create facilities to attend to the relief etc. needs of road & boat accident victims. **Odisha Boat Rules, 2004 should be enforced.** • Orientation and training programme shall be organized for Drivers and boatmen to inculcate in them safe driving and safe sailing habits. • A programme shall be organized to impart training to boat surveyors, MVIs and Master trainers for making travelling by road and sailing by river safe. •
DFO-	• Formation of DM Cell and manning with senior personnel drawn from key sections of the department • Preparation of strategic plan in consultation with associated departments. • Regular checking of emissions produced by industries, chemical effluents and vehicles. • Regular checking of water pollution both surface and ground. • Implementation of social forestry scheme in mission mode. • Preparation of wild life protection programme and activities during various disaster related crisis. • Preparation of Emergency Plan for wild life housed in Sanjay Gandhi

	Biological Park. • Preparation of Emergency Plan for each Industrial Estate after having studied the kind of units located there in. • Training of the field level officers and personnel of the department in view of the above. •
Railway	During Normal time the following resources are available for preparedness to promptly and effectively respond to any threatening Disaster: **On trains carrying Passengers following Resources are available:** (i) First Aid Box available with the Guard. (ii) First Aid Box available with Train Superintendent and in the Pantry Car. (iii) Portable Telephones, Fire Extinguishers in Brake Van. (iv) Portable Telephones in Locomotives. (v) Walkie-Talkie with Guard and Driver. (vi) Cell Phones/Mobile communications with Passengers. (vii) Information collected by Train Superintendent/Traveling Ticket Examiner about **Medical Practitioner traveling on the train.** (viii) Information collected by TS/TTE about Railway Officers traveling on the train. (ix) Railway staff traveling on the train-either on duty or on leave as passengers. (x) Passengers traveling on the train who volunteer their help for rescue and relief work. (b) Non-railway resources available nearby: (i) Volunteers from nearby villages and town. (ii) Transport facilities available at site or passing through nearby LC Gates. (iii) Tractors with trolleys from nearby villages both for transport purposes and for lighting up the accident site. (iv) Station staff and local railway administration should requisition help from non railway sources before railway own rescue team arrives. (v) Such local networks are most effective in rushing assistance immediately, especially with regard to : - Medical succor, - Additional manpower, - rescue equipment, - lighting arrangements, - transport services, - Fire fighting tools etc. (c) Railway resources available nearby: (vi) Engineering gangs. (vii) OHE staff and Signal staff available. (viii) Other resources such as medical facilities, communication facilities (d) At adjoining Stations:

	- Disaster Management Plan a. Staff available at adjoining or nearby stations. b. Railway resources as given in respective Divisional DM Plans. c. Non-railway resources as given in respective Divisional DM Plans. d. Resources should be mobilized to send medical team at short notice as given in the respective Divisional DM Plans. GEOGRAPHICAL INFORMATION SYSTEM (GIS) Data Bank is available in the Rourkela Station, GIS in the computer of Disaster Management Room. All the necessary information such as the phone numbers of all stations of Rourkela Station including the numbers of Police station, SP, Collector, Hospitals, Blood Banks, Airport/Helipad, NGOs etc. to effectively respond to the disaster or any train accident within fraction a minute by click the mouse. Disaster Management Mock Drills:- Each division should conduct one full scale Disaster Management exercise once in a year similar to such exercise conducted by armed forces. Every possibility to improve State/District/Local Authorities, Armed Forces units and NDRF Battalion pertaining to the area may be ensured while conducting such exercises. A joint may also be submitted to all concerned highlighting the achievements as well as the shortages noticed during the exercise. Accident Mock Drills : The period between two consecutive turnouts of any Relief Train/ Accident Equipment should not exceed three months. If, therefore, relief train/ accident medical equipment has not been called out in the normal course during a period of three months, a practice drill should immediately be arranged. Disaster Management Plan It is further clarified that whenever there is an accident during the three months period need not be conducted instead the details of preparedness viz. turning of response team , turning up of doctors/staff, restoration process etc. can be tabulated and taken as a mock drills for the purpose of statistics. In a financial year, quarter ending is on 30th June, 30th Sep, 31st Dec and 31st March.
EE- Electricity	• Formation of DM Cell and manning with senior personnel drawn from key sections of the Department. • In association with Urban Development Department work out preparedness and restoration of power supply measures in case of Heat Wave/

	Earthquake/Drought/ Flood. • In association with Water Resources Department prepare for emergency power supply in flood prone areas. • In association with Labour and Industry Departments work out safety measures in Industrial Estate. • Make necessary arrangement for lightening proofing of Power Sub- Station. •
EE - PHED	• Formation of Disaster Management Cell and manning with senior personnel drawn from key sections of the dept. • Formulation of Public Health Engineering related programme and activities by intonating them with hazard specific preventive and mitigation measures. • Creation of stocks of installation materials at the district level for use in emergencies. • Orientation and training of a team of technicians to do installation as quickly as possible. • Strategizing the installation of hand-pumps etc. with hazard profile of the area in mind. • In consultation with the Department of Education and DMD, provision of additional sanitation and drinking water facilities in schools and relief shelters where people take refuge during flood. • In consultation with the Department of Disaster Management making special arrangements for the supply of drinking water in drought prone areas. • Planning for repair and maintenance of the facilities created as a part of the programme and activities. • Keeping a track of groundwater level and having a fresh look at the facilities created accordingly. • Organizing interaction with Gram Panchayats for having proper sanitation facilities, and providing them support and guidance in planning, implementation and maintenance of the same. • Procurement, upkeep and maintenance of sanitation equipment for use in emergencies.
DEO- School & Mass Education	• Formation of Disaster Management Cell in every school and involving parents and local leading people. • Incorporating costs for preventive and mitigation measures for earthquake, flood, fire and cyclonic storm prone areas to construct disaster resistant school buildings. • In association with Fire Dept. getting fire extinguishers installed in schools

	and teachers identified and trained in operating them. • Awareness Generation Programmes about Hazard, the kind of preparedness required and how to act at the time of disaster shall be organized in schools on monthly basis. • Disaster Management shall be made a part of the school curriculum. • The Department shall get quality films made on hazard wise disaster preparedness and organize their viewing by children and their parents. • The Department shall in association with Nehru Yuva Kendra organize locality based youth clubs and get them groomed in escort services, relief work and taking care of children, women, old and sick. • Making adequate arrangements for getting hand pumps installed, storage facilities created, toilet and bathrooms built in those schools where communities do take shelter during flood. Concerned departments shall either make the arrangements or make funds available for the same. DMD shall coordinate.
DEO - Higher Secondary Education	• Formation of Disaster Management Cell in every colleges/ institution and involving NCC cadets/ NSS volunteers/ Red Cross Volunteers. • Incorporating costs for preventive and mitigation measures for earthquake, flood, fire and cyclonic storm prone areas to construct disaster resistant colleges/ institution buildings. • In association with Fire Dept. getting fire extinguishers installed in colleges/ institutions and person /staff identified and trained in operating them. • Awareness Generation Programmes about Hazard, the kind of preparedness required and how to act at the time of disaster shall be organized in colleges/ institutions on monthly basis. • Disaster Management shall be made a part of the colleges/ institution curriculum. • The Department shall get quality films made on hazard wise disaster preparedness and organize their viewing by children and their parents. • The Department shall in association with Nehru Yuva Kendra organize locality based youth clubs and get them groomed in escort services, relief work and taking care of children, women, old and sick. • Making adequate arrangements for getting hand pumps installed, storage facilities created, toilet and bathrooms built in those colleges/ institutions where communities do take shelter during flood. Concerned departments shall either make the arrangements or make funds available for the same. DMD shall coordinate.

SOP for the Departments to be done accordingly

Chapter-10

Response

Response refers to activities done for handling disaster to bring the situation to normalcy not exceeding fifteen days from the abatement of disaster. The onset of an emergency creates the need for time sensitive actions to save life and property, reduce hardships and suffering, and restore essential life support and community systems, to mitigate further damage or loss and provide the foundation for subsequent recovery. Effective response planning requires realistic identification of likely response functions, assignment of specific tasks to individual response agencies, identification of equipment, supplies and personnel required by the response agencies for performing the assigned tasks. A response plan essentially outlines the strategy and resources needed for search and rescue, evacuation, etc.

10.1 Phases of Response : Timeline (Indicative)

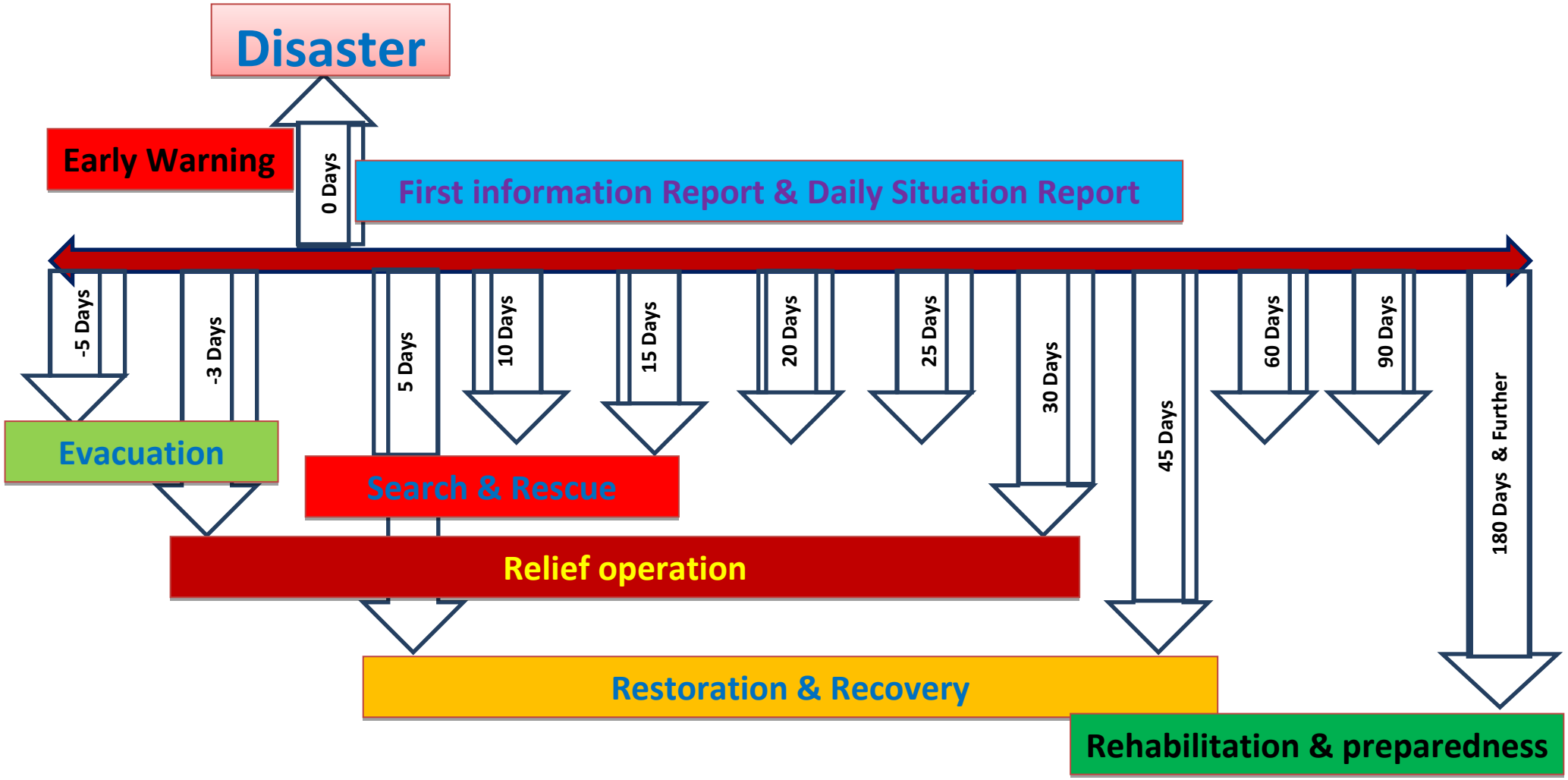

10.2 Relief Management: Timeline

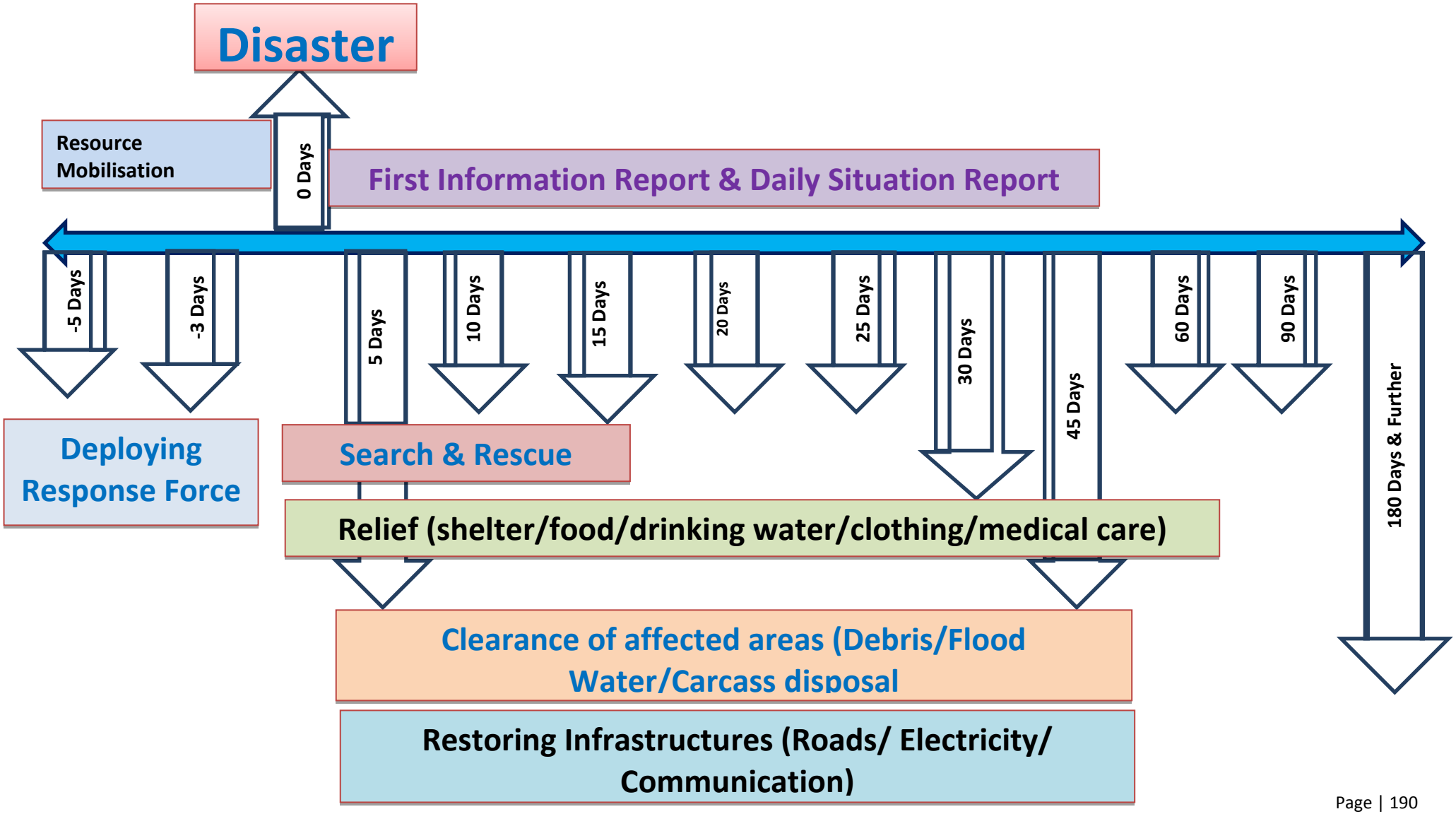

10.3 Response

Response: District (The list is Indicative & may be extended further as per need & requirement)

Task	Activity
Warning Communication	• Warning dissemination to the list of Nodal person & concerned BDOs • Recording the receipt of information & regular Status update • Transmitting updates to SEOC in regular interval as instructed
Meeting of DDMA (Heads of the department & stakeholder)	• Collector to take up a department coordination meeting & distribute works among all the Departments • Collector issues circular to keep Govt. offices open cancelling all holidays. • A fixed time to be finalized every day for reporting at all level. • A nodal officer is identified for media management • Circulate the minutes of the meeting with clear-cut role & responsibility
Pre-positioning of staff, resources & Evacuation	• Identifying & designating Nodal Officer for different stages of disaster & affected areas. • Positioning of ODRAF/NDRF/Fire services/ Police/Home Guard in the affected areas • Pooling Volunteer services (Civil Defense/Task Force/NCC/NSS/Scout & Guide) • Take stake of required materials for search & rescue, first aid, casualty management, evacuation, relief etc. • Make necessary arrangements of shelters for evacuation • Constitute a special team for special care to vulnerable section like Specially abled, Sr. Citizen, Pregnant & lactating women, Infants & children etc.
Rersponse	• EOCs to Ensure back up (Power/Fuel/internet/ Communication at Dist/Dept. & Block levels • Response force under guidance of Nodal officers ensure complete Evacuation (Human/ Animal), carry out Search & Rescue, clear relief lines, • Collector to submit requisition of vehicle/boat/ helicopters & list of support from state & Centre to all concerned authorities • CSO to store required relief materials (Chhuda. Gur, Dry Foods) in the nearby storage points • CDVO to store, transport & distribute required fodders for animals to the affected areas

	• Cyclone shelter committee & Village Disaster management committee to organize free kitchen in the shelters with help of revenue dept. • EE- RWSS & CDMO to ensure supply of drinking water, disinfection of water & maintain Health & hygiene in the shelters • CDMO to carry out First aid & casualty management • Collector to collect & transmit First Information Report (FIR) & Daily Situation Report as per requirement

10.4 Response : Community Level (The list is Indicative & may be extended further as per need & requirement)

Activity
• DEOC to dissesiminate warning communication to BEOC & Community • Response force to ensure Power/Fuel/internet/ Communication at Shelters back up • Supply Inspectors & Marketing Inspectors to distribute relief materials with response force, Task force & volunteers • Response force to carry out Search & Rescue measures, Emergent relief operation, Relief line clearance, distribution of relief • Doctors to carry out First aid & casualty management, Carcass disposal & sufficient mortuary facility in the affected areas

10.5 Response: Family & Individual Level (The list is Indicative & may be extended further as per need & requirement)

Task	Activity
Response	• Listen to the instruction of the response force & warnings • Economic use of "Ready to go Emergency Kit" Ready to go First Aid Kit • Cooperate the response force/officers & Render volunteer service if asked for • Maintain cleanliness & hygiene at shelter

10.6 Response: Standard Operating Procedures for Departments (The list is Indicative & may be extended as per need & requirement)

Name of the Department	On Receiving Warning	Response time	Post Disaster
Collector/ADM / Emergency Officer	• Review the situation in DDMC • Activate EOC & Early Warning • Work distribution for operation • Circular to keep offices open • Arrange vehicle & activate Evacuation (Normal/Forceful) •	• Activate Search & Rescue • Arrange temporary shelters • Arrange logistics in shelters • Workout financial estimates (evacuation / relief /recovery) •	• Activate relief line clearance • Proper relief Distribution • Start damage assesment • Facilitate Ex-gratia & Compensation • Start primary damage estimate • Pool resources for SAR/shifting of critical patients
CDMO	• Disseminate the alert to all concerned (Staff list) • Arrangement of medicine, First aid kits & teams • Mobile Health units for inaccessible pockets • Identifying & shifting patients requiring intensive care to safer places • Supply of medicines & pre-positioning of medical teams to vulnerable areas • Vaccination for prevention of communicable diseases • Measures to dis –infect drinking water • Availability of Blood Banks/Ambulance • Determine earthquake risk • Identify items that could fall, slide, or topple and injure people or break	• Mass Casualty Management units & Triage • First Aid Centers • Medical surgical teams • Adequate mortuary facility • Measures to shift patients requiring intensive care • Pool of Blood donors (Preferably each group) • Additional laboratories • Carcass disposal team & units	• Psycho-Social Counseling • Post Disaster Disease surveillance system • Special attention to vulnerable section • Networking with & promote treatment in Private Hospitals • Carcass Management & Issuance of Death Certificate

	• Anchor and brace those items to reduce risk • Prioritize actions to reduce risk according to your hospitals needs and budget •		
Superintendent of Police (SP)	• Preparedness and Dissemination of Warning ▪ Reception of Warning from the DCR ▪ Communication establishment with Control rooms within the division. ▪ Alerting the APR force for deployment at the time of calamity • To issue directive to police field functionaries to co-operate with Revenue Personnel in management of Relief operation	▪ Clearance of roads and other means of transportation ▪ Traffic management and patrolling of all highways and other access roads to disaster sites ▪ Making sure that discipline is maintained ▪ Assistance to district authorities for taking necessary action against hoarders, black marketers and those found manipulating relief material ▪ Co-ordination with fire personnel. ▪ Provision of security in transit camps/feeding centers/relief camps/cattle camps/cooperative food stores and distribution centers ▪ Safe guarding of belongings of evacuees Distribution of Relief: ▪ Maintaining laws and order at the Shelters and the relief camps ▪ Coordination with military service personnel in the area ▪ Deploying officers/ police personnel to record death cases	▪ FIR of the disasters, the damages and the death cases. ▪ Assisting in collection of damage statistics of private properties and distribution of assistance such as HB grant/ sand-cast subsidies. ▪ Maintaining law and order ▪ Close Coordination with district administration and local/external NGOs in reconstruction and rehabilitation process ▪ Assisting the District authority whenever the need arises Periodical visits to the affected areas to ensure law and order

		▪ Assisting the community in organizing emergency transport ▪ Assisting the District officials/NGOs in distribution of relief materials. • Providing escorts in transit of relief materials to the relief camps/affected areas	
EE- RWSS	• Deploy teams with required materials to purify water / supply pure water through tankers etc. • Attend to the requirement of shelter in buildings. • Attend public grievances. • Attend complain received from water scarcity areas. • Opening of Emergency Control room round the clock.	• Introduce water budgeting in all water bodies to regulate water use (Drinking water should get precedence over agriculture/irrigation) • Encourage local traditional drinking water structures (temporary water bodies in the sandy nala/river bed to utilize the sub surface water) • Provisions of drinking water in tanker/lorries/bullock carts/ tractor for areas facing acute water shortage • Awareness generation on safe drinking water and sanitation to prevent the outbreak of epidemics.	• Repair of defunct tube wells in a war foot basis. • Cleaning and disinfestations of the drinking water sources. • Repair and raising of the platform of tube wells and sanitary wells in the flood prone areas • Promote improved sanitation and hygiene practices among people. • Document and disseminate good practices in use of safe drinking water , sanitation and hygiene
EE- Irrigation	• The branches to canal drain bandha to be closed. • The Embankments should be Strengthened.	○ Assessing the damage to small check dams. ○ Survey of blocked water ways. ○ Opening up alternate channels for	• Creation of new irrigation and rain water harvesting schemes. • Promotion of research in water conservation and management in the drought affected areas.

	• It should be checked whether the passage bridge and channels are in good condition. • The obstruction in the canals if any should be got removed immediately to be enabling free flow of water. • The bocks and shutters of the canals are to be checked and satisfied that they are in good condition. • The instruments and materials etc. required attending to immediate repairs breach of closures etc. should be stacked at places where they may be required locating such places early. • Navigation in the canal should be stopped. • Water supply in to canals should be out off by closing the sluices. • The canals and drains should be free from	releasing excess of water. ○ Periodic monitoring of water levels check dams. ○ Providing irrigation to the drought affected lands for sowing and saving the standing crops. •	**Flood** • In association with Water Resource Department work out ways and means of conserving the surplus water and utilization of the same in drought prone areas. **Drought** • Identification of drought prone areas, availability of water resource in the area, level of ground water in the area. • Formulation of prevention, mitigation and preparedness measures. • Strategesing the cropping pattern in association with Department of Agriculture and Creation of Irrigation facilities accordingly. • Monitoring and supervision of the watershed and rain water harvesting facilities in the drought prone areas.

	constructing and they should be made available for free discharge of drain water.		

DDA- Agriculture/
DDH- Horticulture/
 	
PD- Watershed
	• Proper Agricultural planning as per the soil and climatic condition, local preference and market potential and socio economic condition of the farmer (Crop diversification, Varietal substitution, Intensive agriculture etc.)
	• Suitable Alternate land use planning, based on the land suitability to reduce the impact of drought, by avoiding risky arable crop production system (Agri-horticulture, Agri-silviculture, Silvipasture etc.)
	• Practice of Conservation and Regeneration Agriculture through the promotion of Organic farming, green manuring, application of bio fertilizers, crop residue management, mulching etc.
	• Integrated Intensive Farming System Approach to meet the multiple requirement of small and marginal farmer.
	• Encourage the formation of social institution to increase their access to credit, market, insurance etc. like Producers/Growers association, Cooperatives, Societies, Farmers club etc.
	• Capacity building of farmers and grass root extension workers on the modern agriculture practices, dynamic contingency crop planning, IPM, INM, alternate land use etc on
	  • Popularization of Seed Village scheme
		• Crop damage assessment
		• Working out alternative cropping for the drought as well as flood affected areas and organizing all the inputs required for the same
		•
			• Providing support in the implementation of alternative cropping programme in drought as well as flood affected area
			• On the basis of crop damage assessment organize payment of input subsidy in accordance with State Disaster Response Fund norms in association with SRC.
			Disaster Wise
			Earthquake :
			• Crop damage assessment Payment of Agriculture Input subsidy
			• Working out crop contingency plan
			Floods :
			  • Crop damage assessment
			  • Payment of Agriculture Input subsidy
			  • Working out crop contingency plan
			Drought :
			• Identification of drought prone areas through GIS mapping, rainfall

	and promotion of Community managed Seed Bank. • Increase the access of farmers to appropriate agro information, market, credit etc. • Promotion of the cultivation of vegetables, spices, tuber crops, mushroom etc through on field demonstration and minikit distribution program. • Construction of low cost storage structures for the perishable agro/hort. Products. • Training of the SHGs, vegetable growers etc. on the package of practice, proper storage, processing and value addition of the hort. Products. • Treatment of arable and non-arable lands through various mechanical and vegetative measures to prevent further their degradation and increase productivity •		estimation etc. • Survey and study of identified drought prone areas • Formulation of prevention, mitigation and preparedness measures along with budget allocations • Formulation of policy and strategizing the implementation of rain harvesting programme & activities • Working out Crop Contingency Plan • Providing Agriculture Input subsidy • Strategizing the storage and supply of seeds, fertilizers and pesticides • Working out ecological betterment of the areas • Organizing the irrigation facilities • Working out alternative cropping programme and activities **Fire :** • Crop Damage Assessment Providing Agriculture Input subsidy • Supply of Seeds and Fertilizers

			•
EE- RD EE, NH	• .Open Emergency Control Room • Deployment of staff and equipment like earth moving and clearing vehichles / equipments (available with Govt. Departments, PSUs, and private contractors, etc.) and formulate a plan to mobilise those at the earliest. • Inspection and emergency repair of roads/ bridges, public utilities and buildings.	• Activate departmental disaster management plan • Clearing of roads and establish connectivity. • Restore roads, bridges and where necessary make alternate arrangements to open the roads to traffic at the earliest. • Mobilisation of community assistance for clearing blocked roads. • Facilitate movement of heavy vehicles carrying equipments and materials. • Identification and notification of alternative routes to strategic locations. • Filling of ditches, disposal of debris, and cutting of uprooted trees along the road. • Arrangement of emergency tool kit for every section at the divisional levels for activities like clearance (power saws), debris clearance (fork lifter) and other tools for repair and maintenance of all disaster • response equipments.	• Strengthening and restoration of infrastructure with an objective to eliminate the factor(s) which caused the damage. • Review and documentation. • Sharing of experiences and lessons learnt. • Training to staff. • Development of checklists and • Contingency plans. Repair and maintenance of the damaged roads, bridges and culverts. – Construction of roads, bridges and culverts to connect the rehabilitation site. **Earthquake** – GIS mapping of the damaged area and reconstruction of roads, bridges & culverts. **Flood** – GIS mapping of the damaged area and reconstruction of roads, bridges & culverts **High Speed Wind** – Gathering information about the damages caused and undertaking reconstruction work accordingly.

EE- R &B	• Control room to be open. • Public addresses equipment should be obtain kept ready. • The communication line between villages should be ascertained • The names of villages which is disaster prone to be kept in ready. • The public should be fully educated regarding the precautionary measures & after disaster through available media. • Specific duties should be assigned to the field staff. • The field staff should proceed to the place of work allotted and be ready to attend to emergency relief duty.	• Ensure that connectivity is restored at the earliest. • Prompt identification of alternative routes, in case the road/ bridge is washed away/ breached.	• Govt. buildings should be inspected and necessary repairs to be got executed to withstanding hazards affected. • Script for slides, pamphlets, and cultural programmers should be got prepared immediately. • Arrangements should be made to obtain poster and films by addressing the Director I & PR through the Collectors.
DTO-Telecom	Control Room shall be fully activated for managing the incident. • Satellite terminal (e.g. DSPT etc.) • Satellite based Emergency Communication Terminals • Portable/ air-transportable BTSs and satellite equipment for connecting to BSC/MSC • OFC cable with restoration kit • Tool kit • Portable gen-sets/spare batteries etc. • TSPs shall inform their customers via SMS / Cell Broadcast or recorded voice messages as per instructions of Government in the affected areas. • TSPs shall keep all the required inventory and personnel in readiness.	• Receive and process disaster alerts and warnings from nodal agencies and other sources and communicate the same to all designated authorities. ▪ Monitor emergency operations ▪ Facilitate Coordination among Ministries/Departments/Agencies. ▪ Requisitioning additional resources during the disaster phase ▪ Issuing disaster/incident specific information and	☞Where Disaster strikes with/ without early warning signals, TSPs shall immediately assess damage to their network and deploy Rapid Damage assessment Team & Disaster Response Task Force Teams (DRTF) with required inventory to provide emergency communication to priority callers like District Emergency Operation Centers (EOCs), Police, NDRF, Fire, Medical, Civil Defense, Red Cross, Army, Financial Institutions, NGOs, all officers and staffs engaged in restoration of telecommunication services, etc.

	• TSPs shall take all pre-emptive measures (based on the nature of warning) as mentioned in this SOP or in any specific instructions/ orders issued by Government and report the same to SDTCC. SDTCC shall compile the details of such measures and report to NDTCC.	instructions to all concerned; • Consolidation, analysis, and dissemination of damage, loss and assessment data; • Forwarding of consolidated reports to all designated authorities. • The State and National Control Room shall be informed. First Information Report shall be submitted to National Control Room. • DRTF and RDAT teams shall be deployed by TSPs.	☞ If required portable / vehicle mounted / air-transportable BTSs / BSCs with backhaul on satellite media may be installed by TSPs. ☞ Nodal officer of TSPs of affected telecom circle level shall report to their respective authority. ☞ TERM units of DOT shall be the single nodal point in the disaster region where representatives of TSPs shall also be present to coordinate and oversee communication Restoration efforts. ☞ A control room will be setup at the state HQ / nearest to affected area, as the case may be, and made operational under control of TERM cell of affected area. ☞ The DDG of concerned TERM cell shall act as interface between all TSPs and other support agencies including State Government for any coordination related issues. ☞ TSPs shall make helpline numbers operational where the last location of the survivors or

			missing persons can be intimated to the relatives. ☞ Providing information through helpline numbers about the last location details or sharing of CDRs of the subscribers, in the disaster affected areas, with the state/ central agencies requires special regulatory permission. However, in case of occurrence of disaster, these permissions would be deemed automatically permitted for duration of 2 weeks. ☞ TSPs shall share specialized resources and allow Intra-circle roaming as per MoU for provisioning of services to priority user groups and general public during disaster period. ☞ TSPs shall broadcast messages at regular intervals, in consultation with STDCC/NTDCC, to all the subscribers in the affected areas through SMSs / Cell broadcast giving details about: (i) Details of TSPs helpline numbers.

			(ii) Details about rescue and relief activities of state government uch as tentative schedule of food / water distribution / nearest Shelter/ shelter camp etc. as per need of DDMA. ☞ TSPs shall open sufficient number of PCOs, preferably free of cost, for use of general public in affected area. ☞ TSPs shall also ensure that in the disaster affected areas, no subscriber shall be denied access to voice / SMS communication due to any commercial consideration, whatsoever, including non-payment / insufficient balance/recharge etc. This facility shall continue for at least 15 days. ☞ Disaster management Cell shall submit the status report in respect of overall telecom facilities In affected area to DoT, HQ on daily basis or as sought by DoT, HQ.
CDVO	• Opening of Control Room. • Deployment of Staff. • • Popularization of the livestock farming as one of the viable alternative livelihood option	• Organize animal health camp for necessary treatment of sick animal • Arrange for the immediate sale of livestock, livestock product	• Thorough checking of livestock before handing over to the owners. • Assessment of Damage • Facilitate claim settlement of

	in the normal year in particular and in drought year in general through awareness generation, attractive schemes etc. • Improvement of the quality and productivity of local livestock through Artificial Insemination and other breeding process. • Strengthening of the dispensaries/Livestock Aid centers with staffs, medicines, and equipments to proper health care of the animal. • Capacity building of the grass root extension workers/Para worker/ farmers on animal health care and hygiene, AI/breeding, birth care etc. • Popularization of the cultivation of nutritious fodder grasses or trees in the home stead/field bunds of farmers/village pasture lands etc. through demonstration unit, mini kit distribution etc. • Storage, Processing, Market linkage, Price fixation of the livestock products • Promotion of the development of Institutions like Milk Cooperatives, Goat grower association etc.for better access to market, credit etc. • To aware the community to collect and store feed /fodder /crop residues • Stalk piling of essential medicines in the dispensaries/Livestock Aid center. • Construction of VATs in front of the tube well for the drinking of domestic animals	• Harvest and market the dairy based product through OMFED. •	victims in coordination with SRC / District Administration.

RTO/MVI	• List of vehicles running condition to be requisitioned kept ready. • The MVI/Asst. MVI will report before A.D.M. (Relief) • The Asst. Engineer & Jr. Engineers will remain alert. • Based on the experience on the previous hazard prone sufficient no. of trucks should be procured and kept in District head quarters. • To contact all Block Control Room and Collector's Office.	•	•
DFO-	• Improvement of the Vegetation coverage and Biomass production to meet the multiple community need like food, fuel wood, fodder etc. through three-tier plantation • Regeneration of degraded village Common Property Resources like village forest, waste land through the gap filling and block plantation of multi purpose tree species. • Prevention of indiscriminate forest felling through strict introduction of rules and regulation and massive awareness generation. • Strengthening of the community based organizations like VSS through various training, exposure, orientation, and sensitization and ensures the involvement of the local community in forest management (regeneration, protection etc.) • Fair Collection and marketing of the NTFP	• Regulate the collection of NTFPs, fodder, and firewood from the forest • Contact suitable market place for fair and, NTFP etc. • Take preventive measures to control Forest Fire	•

	products • Restrict grazing of the cattle herd in the forest area is to be ensured to protect the Dnatural regeneration of the forest ecosystem.		

Railway	• Communication of Information or Alarm to the Control Room.
	  • Information immediately to adjacent stations for local help to injured.
	  • Render definite medical care within Golden Hour.
	  • Information to adjacent Medical for Medical and Ambulance aid
	  • Opening of Help line
	•
		• Reconnaissance and rescue will be start immediately and controlled by the regional traffic control centre (dispatching centre) of the railways or by the nearest station.
		• The rescue plan or red alert for rail disasters can be activated by higher authorities.
		• Should the damage warrant it, the local authorities can take control of the initial intervention (first aid) by co-ordinating the action of the means available (police, fire brigade, civil defence, health services) in close collaboration with the specialist services of the company involved.
		• The rescue plan or red alert for rail disasters can be activated by higher political authorities.
		  • Stop bleeding and restore blood pressure within one hour.
		  • Person under shock shall be immediately relieved of shock.
		• Transport the casualties to the nearest hospital.
			• Route clearance and bringing normalcy of travel
			• Hand over of dead bodies to kin relative.
			• Compensation to victims as per norm.
			• Investigation of accident.
			• Damage assessment
			• Protection, research, rescue and assistance measures will depend upon the intervention tactics dictated by the accident and the means available.

EE- Electricity	• He should see that the field staff checks the electrical line and replace old materials used in the power supply. • He should see that all had wiring in service connections are rectified. • He should enumerate the diesel sale available and his jurisdiction and keep it available. • He should see that the report regarding hazard prone warning should be reported to other subordinate offices. • He should see that trees, branches etc. fall on electrical lines are out and removed. • The field staff should see that electrical supply in the places where hazard prone may be serve is cut off. • The field staff should be in touch with local Tahasildars and inform the situation at frequent intervals.	• Restoration of power supply. • Making proper lighting arrangements. • Providing dedicated power supply to the rural areas during drought-like situations as per decision of the State Government.	• Power supply and lighting arrangements in rehabilitation areas.

	• To provide Diesel generators to hospital water works. Control Room Collector's office in case of failure of powers.		
EE - PHED	• Repair of defunct tube wells in a war foot basis. • Cleaning and disinfestations of the drinking water sources. • Repair and raising of the platform of tube wells and sanitary wells in the flood prone / low line areas to prevent decontamination with drain water or flood water. • Awareness generation on safe drinking water to prevent the outbreak of epidemics.	• Introduce water budgeting in all water bodies to regulate water use (Drinking water should get precedence over agriculture/irrigation) • Encourage local traditional drinking water structures (temporary water bodies in the sandy nala/river bed to utilize the sub surface water) • Provisions of drinking water in tanker/tractor for areas facing acute water shortage • Dissemination of alert message and warning to prevent the outbreak of epidemics.	•
DEO- School & Mass Education	• Formation of Disaster Management Cell and deploy adequate staff, if require cancel leave and calling staff from nearby block. • Incorporating costs for preventive and mitigation measures for earthquake, flood, fire and cyclonic storm prone areas to construct disaster resistant school buildings. • In association with Fire Dept. getting fire extinguishers installed in schools and teachers identified and trained in operating them.	• Safekeeping of infrastructure of schools converted into shelters.	• Getting the school vacated as soon as normalcy is restored. • Resumption of teaching work at the earliest.

	• Awareness Generation Programmes about Hazard, the kind of preparedness required and how to act at the time of disaster shall be organized in schools on monthly basis. • Disaster Management shall be made a part of the school curriculum. • The Department shall get quality films made on hazard wise disaster preparedness and organize their viewing by children and their parents. • The Department shall in association with Nehru Yuva Kendra organize locality based youth clubs and get them groomed in escort services, relief work and taking care of children, women, old and sick. • Making adequate arrangements for getting hand pumps installed, storage facilities created, toilet and bathrooms built in those schools where communities do take shelter during flood. Concerned departments shall either make the arrangements or make funds available for the same. DMD shall coordinate. •		
DEO - Higher Secondary Education	• -do-	• Safekeeping of infrastructure of colleges/ institution converted into shelters	• Getting the colleges/ institution vacated as soon as normalcy is restored. • Resumption of teaching work at the earliest.

Civil Supply District Social Welfare Office	• Identification of the vulnerable families of the village • Awareness generation about different food and social security initiatives of Govt. • Stock piling of food and other essential commodities in PDS outlets, ICDS center, village shop etc. • Storing of food, dried food and other essential commodities in Pucca godown with higher plinth in the flood prone areas	• Ensure the availability of food to the identified most vulnerable groups (Govt./Non Govt / Community initiative) • Provide income-generating opportunities to the affected population (FFW, Alternate livelihood) • Monitor the price of food, fodder & other essential commodities regularly for price stabilization • Fair distribution of the food and other materials to the target group during the flood situation	•

Sop for the Departments to be done accordingly

10.7 Format for First Information Report (FIR)

on occurrence of natural calamity

(To be sent to Special Relief Commissioner, Orissa within maximum of 18 hours of occurrence of calamity)

From: District -_____ Date of Report:- _____

To

Special Relief Commissioner, Orissa

State Emergency Operation Centre (SEOC),

Rajiv Bhawan, Ground Floor, Unit-5, Bhubaneswar

Fax No: 0674-2534176, E-mail: relief_sr@yahoo.com/src@ori.nic.in

a. Nature of Calamity

b. Date and time of occurrence

c. Affected area (number and name of affected Blocks)

d. Population affected(approx.)

e. Number of Persons
   - Dead
   - Missing
   - Injured

f. Animals
   - Affected
   - Lost

g. Crops affected and area(approx. in hect.)

h. Number of houses damaged

i. Damage to public property

j. Relief measures undertaken in brief

k. Immediate response & relief assistance required and the best logistical means of delivering that relief from State/National

l. Forecast of possible future developments including new risks

m. Any other relevant information

Authorised Signatory

District Emergency Operation Centre (DEOC)

District:-_____

NB: The Districts will submit a detailed report on each of the above points as soon as possible after submission of the above First Information Report (FIR).

10.8 Daily Status Report on Relief/ Restoration Measures Undertaken By Departments

1. Health Department.

Medical Relief Centres Opened-

Mobile teams deployed-

Wells disinfected-

ORS distributed-

Halogen Tablets distributed-

Minor Ailment Treated-

2.R.D. Department.

- ☞ **Road Submerged**
- ☞ **Area having flash flooding.**
- ☞ **Officials deployed for restoration.**
- ☞ **Materials supplied and additional assistance required for restoration.**

- Issue repeated alerts to people residing in / close to river plains / water courses.
- Raising awareness to public with regards to vacating dangerous buildings, remaining away from electric wires and avoid swimming during rain especially in underpasses.
- Advising vulnerable population not to venture into nullahs / flash flooding routes.
- Officials to remain vigilant in restoring road linkages.
- Vulnerable communities along reaches of Rivers IB, Brahmani, Iccha, Sankha, Koel and their tributaries / Nullahs to be sensitized for requisite measures.

3.FS & CW Department

- ……Qtls. Chuda, ……. Qtls gur supplied to …… Blocks

(Qty .in quintals)

District	Chuda	Gur

- ……. Qtls of rice has been allocated to the Districts mentioned below

Blocks **Quantity allocated (in quintal)**

Total:

4.Fisheries & A,R.D. Department

- Animals vaccinated-
- Animals treated-

Damages to Roads/River Embakments

1.R.D. Department.

Roads damaged-

CD/Breach occurred-

Breach closed-

Building damaged-

Building collapsed-

Pipe water supply affected-

Tube Wells affected-

2.Works Department.

Roads damaged-

Breach occurred-

CD works damaged-

CDs washed away-

Breach closed-

3.W.R Department.

Breach occurred-

Breaches closed-

Breach closing works in progress

****

Chapter – 11

11.1 Rehabilitation & Restoration

Rehabilitation and restoration comes under recovery phase immediately after relief and rescue operation of the disaster. This post disaster phase continues until the life of the affected people comes to normal. This phase mainly covers damage assessment, disposal of debris, disbursement of assistance for houses, formulation of assistance packages, monitoring and review, cases of non-starters, rejected cases, non-occupancy of houses, relocation, town planning and development plans, awareness and capacity building, housing insurance, grievance redress and social rehabilitation etc.

The district is the primary level with requisite resources to respond to any natural calamity, through the issue of essential commodities, group assistance to the affected people, damage assessment and administrating appropriate rehabilitation and restoration measures.

The District Disaster management Authority reviews the relief measures submit financial requisition to the state Govt. under SDRF & NDRF. The requisition must reach the SDMA & SRC office in the prescribed format as detailed below for smooth & quick processing.

Rehabilitation and restoration comes under recovery phase immediately after relief and rescue operation of the disaster. This post disaster phase continues until the life of the affected people comes to normal. This phase mainly covers damage assessment, disposal of debris, disbursement of assistance for houses, formulation of assistance packages, monitoring and review, cases of non-starters, rejected cases, non-occupancy of houses, relocation, town planning and development plans, awareness and capacity building, housing insurance, grievance redress and social rehabilitation etc.

The district is the primary level with requisite resources to respond to any natural calamity, through the issue of essential commodities, group assistance to the affected people, damage assessment and administrating appropriate rehabilitation and restoration measures.

The District Disaster management Authority reviews the relief measures submit financial requisition to the state Govt. under SDRF & NDRF. The requisition must reach the SDMA & SRC office in the prescribed format as detailed below for smooth & quick processing.

11.2 Standard Operating Procedure : Restoration & Rehabilitation **(The list is Indicative & may be extended further as per need & requirement)**

Name of the Department	Normal Time
Collector/ADM / Emergency Officer	• Restoration of Critical Infrastructures to bring situation to normalcy • Ensure Restoration of roads & channels, Communication network, Electricity & Energy • Ensure adequate health safety measures are taken in the affected areas • Adopt sustainable mitigation measures in the restoration activities
CDMO	• Carry out Disease surveillance measures to check epidemic prone diseases • Dis-infection of drinking water & measures for health & hygiene • Rehabilitation of deprived & destitute • Carry out Trauma & Psycho-social counseling Disaster Wise: **Earthquake** – The preparations shall be made keeping in mind injuries caused by falling off and from buildings, heavy structures-specifically bone injuries etc. – Since roads shall either be breached or obstructed the setting up of medical camp etc. shall have to be flown. As such kits etc. have to be kept ready for that kind of carrying. – Since other supplies etc. shall be disrupted, the food and drinking arrangements for the medical staff shall be part of the baggage. **Flood** – Getting ready medical mobile boats and Air Ambulances. – Getting ready with Floating Hospitals.

	– Getting SOP ready for Response during flood. – Preparation of checklist of medicines and equipment etc. for hospitals and Medical Service Providers, Medical Camps etc. – Having its own transport arrangements to move in emergencies. – Pooling and positioning of ambulances in strategic places. **Drought –** Medical camps in affected areas. – Checklist of medicines and medicals facilities to have in the camps. – Arrangements for the running of the camps on long term basis – Arrangement of provisions for the medical staff manning the camps – Making arrangements for community centered medical services rather than camp centered services. **Fire –** Checklist of onsite First Aid Services – Creation of special team for rescue and carrying of fire-victims. – Creation of special ward in Hospitals to treat the patients. – Check list of medicines and treatments required by the victims at the camp level and at the Hospital level. – Health Dept. shall create a special ward for fire patients in Medical College and Hospitals, District Hospitals and equip them with qualified and competent medical staff and appropriate facilities and medicines. – Dept shall have tie-ups with fire patients treating specialized sector at the state and national level with clearly spelt out support and services they shall provide in emergencies. **High Speed Wind** – As the disastrous impact of cyclonic storms is more or less spread and scattered over a vast area, mobile medical van equipped to provide treatments for injuries inflicted by cyclonic storms. – Enlisting the kind of injuries and victims cyclonic storms render and directing medical colleges and hospitals, district hospitals and other medical service center to prepare accordingly.

	Epidemics – The Department of Health shall get a study of epidemic prone areas and period of outbreak and remedial measures required. Based on the findings solicit guidance and support from the specialized institutions at the national and international level. – Based on the epidemic calendar the dept. shall workout a set of programme, activities and SOPs for Pre, during and Post epidemic period and give directions to Civil Surgeons to implement and follow the same religiously . – The Dept. through its DM Cell shall supervise and monitor the implementation of progamme and activities. – The Dept. shall keep ready team of doctors and support staff to press in service if reinforcement needed. **Transport Accidents** ***Railway/Road & Boat*** – Making use of the mobile medical vans to provide on the sport medical aid – Tagging and flapping of victims before getting transported to the nearest hospital. – Organizing postmortem of the deceased. **Industrial Accidents:** – For Industrial Accidents, the Dept. shall prepare hazard profile of the industrial areas in the State in consultation with the Dept. of Industries and Labour. – The Department shall also gather information about the kind of medical preparedness required for chemical industrial hazard and get trained a team of doctors and support staff. – The dept. shall get the medical teams trained to respond quickly in medical emergencies. Department of Disaster Management may provide support for the training.
Superintendent of Police (SP)	• Managing security, safe-keeping of victims. • Coordination with support organizations through District Administration. • Providing security during visits of the incident site by authorities and VIPs • Monitoring restoration of communication and transport services

	• Providing escort services to the victims • Identifying & maintaining records of the deceased • Manning Enquiry Counter • Maintaining law & order
EE- RWSS	•
EE- Irrigation	• Survey and study of the source of flooding for taking long-term preventive measures • Providing for the upkeep and maintenance of the same
DAO- Agriculture	• Providing support in the implementation of alternative cropping programme in drought as well as flood affected area • On the basis of crop damage assessment organize payment of input subsidy in accordance with State Disaster Fund norms in association with Disaster Management Department **In case of Floods :** ☞ Crop damage assessment ☞ Payment of Agriculture Input subsidy ☞ Working out crop contingency plan **In case of Drought :** ☞ Identification of drought prone areas through GIS mapping, rainfall estimation etc. ☞ Survey and study of identified drought prone areas ☞ Formulation of prevention, mitigation and preparedness measures along with budget allocations ☞ Formulation of policy and strategizing the implementation of rain harvesting programme & activities ☞ Working out Crop Contingency Plan ☞ Providing Agriculture Input subsidy ☞ Strategizing the storage and supply of seeds, fertilizers and pesticides ☞ Working out ecological betterment of the areas ☞ Organizing the irrigation facilities ☞ Working out alternative cropping programme and activities In case of **Fire :** ☞ Crop Damage Assessment ☞ Providing Agriculture Input subsidy

	☞ Supply of Seeds and Fertilizers
EE- RD / EE R&B	• Clearance of debris. • Making of approach road to resettlement site. • Repair and maintenance of the damaged roads, bridges and culverts. • Construction of roads, bridges and culverts to connect the rehabilitation site. **Earthquake** – GIS mapping of the damaged area and reconstruction of roads, bridges & culverts. **Flood** – GIS mapping of the damaged area and reconstruction of roads, bridges & culverts **High Speed Wind** • Gathering information about the damages caused and undertaking reconstruction work accordingly.
DTO-Telecom	•
CDVO	• Administering vaccination etc. to prevent outbreak of any disease. • Making arrangements for the sale of milk of disaster affected cattle owners or value addition of the same. • Arrangements for removal of dead cattle. • Thorough checking of livestock before handing over to the owners. • In the event of owners not coming forward to claim the livestock, the department shall take decision in consultation with the District Administration.
RTO/MVI	• Providing transportation facilities for the relief operations. • Providing boats for evacuation operation. • Resumption of road transportation as soon as the road connectivity is restored.

DFO-	• Determining of protocol during various kinds o disaster. - Distribution of roles and responsibilities to officers of personnel of the department. • Survey and study of the disaster affected areas and strategize and prepare an action plan for the kind of plantation which shall bring about ecological balance & betterment. • Determining of long term strategy so that disaster impact could be minimized. • Preparation of plan from deep ecology point of view.
Railway	•
EE- Electricity	• Restoration of power supply. • Making proper lighting arrangements. • Providing dedicated power supply to the rural areas during drought-like situations as per decision of the State Government. • Power supply and lighting arrangements in rehabilitation areas.
EE – PHED	• To create sanitation & drinking water facilities in relief camps. • To create sanitation & drinking water facilities in shelter for livestocks. • Organize repair & maintenance of the same • Survey & Study of the area for the rehabilitation of victims. • Working out layout plan for sanitation & drinking water supply in consultation with agency involved in construction of houses. • Implementation of the contingency plan and making arrangements for the repair and maintenance of the same. **Hazard wise SOP** **Earthquake** ➢ To create sanitation & drinking water facilities in relief camps.

	➢ To create sanitation & drinking water facilities in shelter for livestocks. ➢ Organize repair & maintenance of the same **Floods** ➢ To create sanitation & drinking water facilities in relief camps. ➢ To create sanitation & drinking water facilities in shelter for livestocks. ➢ Organize repair & maintenance of the same **Drought** ➢ Installation of extra hand pumps to sustain the supply of drinking water ➢ Formulating rain harvesting practices and promoting the same in vulnerable areas. **Fire** ➢ Create facility for drinking water on immediate basis where the victims have temporarily taken refuge. ➢ Make arrangements for the sanitation facilities.
DEO- School & Mass Education	• Safekeeping of infrastructure of schools converted into shelters • Getting the school vacated as soon as normalcy is restored. • Resumption of teaching work at the earliest.
DEO - Higher Secondary Education	•
Civil Supply	**Maintain the supply of food grains till the rehabilitation is complete** **Earthquake :** ❖ Packaging of food for aerial dropping and keep ready of additional quantity have to be kept in readiness for bulk as well as in small packets. ❖ Organize security of the godown and provide escort services to the supplies. ❖ Coordinate procurement of goods and supplies required for the relief distribution. **Floods:** ❖ Make arrangements for the supply of food grains at the incident site, relief camps.

	❖ In consultation with DDMA plan and systematize the distribution of relief materials. **Drought:** ❖ In consultation with DDMA, set-up centres for supply of food grains on subsidized rates or free, as decided. **Fire:** ❖ In consultation with DDMA organize distribution of food grains to the victims for a period specified.
DIPRO	• Setting up of a control room to provide information to people about the disaster, affected area etc. • Press briefing on daily basis at a given time to provide official updation of information. • Feedback to authorities about media report and murmurings at the indent site. • Manning of Information Centre at the relief Camp site and responding to queries. • Informing people on day to day basis the kind of assistance provided to victims an measures being taken to control the situation. • Information dissemination about the rehabilitation and reconstruction measures being taken by the State.
Planning and Monitoring	• Setting-up of DM Cell and manning the same with personnel drawn from key sections. • In association with DMD & Hazard wise lead and support departments work out the scheme wise funds available for prevention, mitigation and preparedness measures. And also suggest, from where the fund could be made available. • In association with DMD, formulation of scheme for the rehabilitation and resettlement of the displaced people, workout funding requirements, organize and monitor the implementation of the same.
Minor Irrigation	• Assessing the damage to small check dams. • Survey of blocked water ways. • Opening up alternate channels for releasing excess of water.

	• Periodic monitoring of water levels check dams. • Providing irrigation to the drought affected lands for sowing and saving the standing crops. • Creation of new irrigation and rain water harvesting schemes. • Promotion of research in water conservation and management in the drought affected areas.

11.3 Damage Loss Assessment

Sector	Damage in Physical terms	Requirement of funds for repair of immediate nature	Out of (3) amount available from annual budget	Out of (3) amount available from related schemes/ programmes / other sources	Out of (3) amount proposed* to be met from SDRF/NDRF as per the list of works indicated in the revised items & norms
1	2	3	4	5	6
Roads & Bridges					
Drinking water Supply works (Rural)					
Drinking water Supply works (Urban)					
Irrigation					
**Power					

Primary Health Centres					
Community assets in social sectors covered by Panchayats					

11.4Calculation of assistance for agricultural input subsidy-SMF (Rs. In lakh)

Sl.	**Name of the Block**	**Area held by SMF (in Hectares)**	**Total Agricultural area Affected [in Hect.]**	**Total agricultural area where croploss is > 50%**	**Crop loss 33% & above**			**Expenditure incurred**			**Total**
					Irrigated [in hect.]	**Rainfed [in hect.]**	**Perennial**	**Irrigated @Rs.13,500/- per hectare**	**Rainfed @Rs.6800/- per hectare**	**Perennial @ Rs.18000/ per Hect.**	
1											
2											
3											
4											
5											
Total											

11.5 Agricultural input subsidy- Farmers other than SMF

Farmers affected first year

(Rs. In lakh)

Sl.	Name of the Block	Area held by farmers other than SMF (in hectares	Crop loss > 33%							
			No of Farmers	Irrigated area in hect	Amount spent @ Rs.13,500/- per hect.	Rainfed Area in hect.	Amount spent @ Rs.6800/- per hect.	Perennial Area in hect	Amount Spent @ Rs.18000/ per Hect.	Total Amount Spent
1										
2										
3										
4										
5										
Total										

11.6 **Farmers affected by successive calamities**

Sl.	Name of the Block	Area held by farmers other than SMF (in hectares	Crop loss > 33%							
			No of Farmers	Irrigated area in hect	Amount spent @ Rs.13,500/- per hect.	Rainfed Area in hect.	Amount spent @ Rs.6800/- per hect.	Perennial Area in hect	Amount Spent @ Rs.18000/ per Hect.	Total Amount Spent
1										
2										
3										
4										
5										
Total										

(Rs. In lakh)

11.7 Animal Husbandry (Replacement of Animals)

Name of the Block	No of Livestock / Birds lost					No of animals qualifying for relief grant (i.e., subject to ceiling of 3 large milch animal or 30 small milch animals or 3 large draught animal or 6 small draught animal per household				Expenditure incurred (Milch animals @ Rs.30,000 for large animal , Rs.3000 for small animals & Draught animals @ Rs 25000 for large animal, Rs. 16,000 for small animals)				Poultry @ 50/- per bird subject to a ceiling of assistance of Rs.5000/- per beneficiary household.	Total expenditure (11+12+13+14+15)
	Milch Animal		Draught Animal		Poultry Birds	Milch Animal		Draught Animal		Milch Animal		Draught Animal			
	Buffalo/ Cow	Sheep / Goat	Camel / Horse/ Bullock	Calf/ Donkey/ Pony		Buffalo/ Cow	Sheep/ Goat	Camel/ Horse / Bullock	Calf/ Donkey/ Pony	Buffalo/ Cow	Sheep/ Goat	Camel/ Horse/ Bullock	Calf/ Donkey/ Pony		
(1)	(2)	(3)	(4)	(5)	(6)	(7)	(8)	(9)	(10)	(11)	(12)	(13)	(14)	(15)	(16)

11.8 Assistance sought for repair /restoration of damaged houses

(Rs. In Lakh)

Sl	District	Fully Damaged/ Severely Damaged								Partially (15% & More)				Huts		Cattle shed attached with house		TOTAL
		Plain Areas				Hilly Areas												
		Pucca	Amount @ Rs.- 95100/-	kutcha	Amount @ Rs.- 95100/-	pucca	Amount Rs.- 101900/-	Kutcha	Amount @ Rs.- 101900/-	pucca	Amount @ Rs.- 5200/-	Kutcha	Amount @ Rs.- 3200/-	Nos.	Amount @ Rs.- 4100/-	Nos.	Amount @ Rs.- 4100/-	
1																		
2																		
3																		
4																		
5																		
6																		
7																		
TOTAL																		

11.9 Assistance for provision for temporary accommodation, food, clothing and medical care

Sl. No.	Name of the district	Average No. (in a day) of relief camps	Average duration of oper-ation of relief camps	Average No. of people accommodated per day in the relief camps	Expenditure incurred on (Rs. in lakh)				
					Tempo-rary accom m-odation	Food	clothing	Medical care	Total expen-diture
1									
2									
3									
4									
5									
Total									

11.10 Extent of damage due to natural calamities

Dist : Nature and period of natural calamity :

Sl.	Item	Details
1.	Total number of Blocks in the district	
2.	Number and names of Blocks affected	
3.	Number of villages affected	
4.	Population affected (in lakh)	
5.	Total land area affected (in lakh ha.)	
6.	Cropped area affected (in lakh ha)	
	i) Total cropped area affected	
	ii) Estimated loss to crops (Rs. in lakh)	
	iii) Area where cropped damage was more than 33%	
7.	Percentage of area held by SMF	
	i) In the State as a whole	
	ii) In the affected districts	
8.	House damaged	
	a) No. of houses damaged	
	i) Fully damaged pucca houses	
	ii) Fully damaged kutch houses	
	iii) Severely damaged pucca houses	
	iv) Severely damaged kutcha houses	
	v) Partly damaged houses (pucca + kutcha)	
	vi) No. of huts damaged	
	b) Estimated value of damage to houses (Rs. in lakh)	
9.	No. of human lives lost	
	No. of persons with grievous injuries	
	No. of persons with minor injuries	
10.	Animal lost	
	a) No. of big animals lost	
	b) No. of small animals lost	
	c) No. of poultry (birds) lost	
11.	Damage to public properties	
	a) In physical terms (sector wise details should be given – e.g. length of State roads damaged, length of districts roads damaged, length of village roads damaged, No. of bridges damaged, No. of culverts damaged, No. of school buildings damaged etc.)	
	b) Estimated value of the damage to public properties	
	Estimated total damage to houses, crops and public properties	

11.11 Format for working out the requirements under the head of repair of damaged infrastructure of immediate nature

(Rs. In lakh)

Sector		Damage in physical terms	Requirement of funds for repair of immediate nature	Out of (3), amount available from annual maintenance budget	Out of (3), amount available from related schemes/ programs/ other sources	Out of (3), amount proposed to be met from CRF/NCCF in accordance with list of works indicated in the Appendix to the revised items and norms
Roads & Bridges	PWD Roads	No. of breaches- Length of Road damaged – No. of culverts damaged – No. of culverts washed away –				
	Rural Roads	No. of Roads damaged – Length of Road damaged – No. of breaches – No. of CD/Bridge damaged– No. of CD/Bridge washed away –				
	Urban Roads	Length of drain damaged – Length of Road damaged No. of culverts				

		damaged –				
	Panchayat Roads	No. of Roads damaged – Length of breaches – Length of Road damaged – No. of culverts damaged – No of culverts washed away				
	River/Canal Embankment Roads	No of Roads damaged in river embankments– Length of Road damaged in river embankments – No of Roads damaged in canal embankments – Length of Road damaged in canal embankments –				
Drinking Water Supply	Rural Water Supply	No of Tube wells damaged – No of platforms damaged – No. of Rural pipe water supply system damaged -				
	Urban Water Supply					
Irrigation	River Embankment	No of breaches – Length of breach in Km – No of partial damage -				
	Canal Embankments	No of breaches – Length of breach in Km – No of partial damage -				
	M I projects	No of Minor Irrigation				

		projects damaged -				
	Clearance of Drainage channels	Length of drainage channels congested with vegetative materials –				
Primary Education	Primary School Buildings	No of Primary School buildings damaged -				
PHCs	PHCs	No of Primary Health Centres damaged -				
Community assets owned by Panchayats	Community Halls	No of Panchayat Ghar/Community Hall damaged -				
	AWW Centres	No of Anganwadi Centres damaged -				
Power	Electrical lines	No of Primary sub-stations damaged – 33 KV lines damaged – 11 KV lines damaged – Distribution Transformers damaged – LT lines damaged –				
		Total				

Chapter-12

Recovery:

A series of long term activities framed to improve upon the repaired activities in the Reconstruction & rehabilitation phase are covered under Recovery phase. Recovery includes all aspects of mitigation and also incorporates the continuation of the enabling process, which assists the affected persons and their families not only to overcome their losses, but also to achieve a proper and effective way to continue various functions of their lives. The Recovery process is therefore a long-terms process in which everyone has a role – the Government including the PRI members, NGOs and especially the affected people, their families and the community.

- Preparation of Recovery plan for displaced population, vulnerable groups, environment, livelihoods
- Organise initial and subsequent technical assessments of disaster affected areas and determine the extent of recovery works necessitated in addition to reconstruction & rehabilitation works.
- Evaluate the extent of works under SDRF/NDRF & other sources(damaged infrastructures)
- Explore opportunities for external aids like (International Agencies / Civil Society / Corporate Sector)
- Allocate funds for the stabilisation of the repaired & reconstructed infrastructure.
- Integrate Climate change & Disaster Risk Reduction features in the recovery programmes

The DM & Collector will be the co-ordinator of all Recovery activities in the District. The role of the DM & Collector will be to:

- Generally monitor the management of the recovery process;
- Ensure implementation of the recovery plan by line departments, blocks
- Effective service delivery minimising overlap and duplication;

Chapter- 13

Financial Arrangement

13.1 National Disaster Response Fund (NDRF)

The National Disaster Response Fund (NDRF) has been constituted by the Government of India as per the sub-sections (1) of section (46) of Disaster Management Act, 2005 and recommendation of the 13th Finance Commission. NDRF has been constituted by replacing the National Calamity Contingency Fund (NCCF).It is administered by the National Executive Committee (NEC).

In the event of a calamity of a severe nature when the State Disaster Response Fund (SDRF) is insufficient to meet the relief requirements, additional central assistance is provided from NDRF, after following the laid down procedure. The State Government is required to submit a memorandum indicating the sector-wise damage and requirement of funds. On receipt of memorandum from the State,

- An Inter-Ministerial Central Team is constituted and deputed for an on the spot assessment of damage and requirement of funds for relief operations, as per the extant items ad norms.
- The report of the Central Team is considered by the Inter-Ministerial Group (IMG) / A Sub-committee NEC constituted under section 8 of DM act, 2005, headed by the Home Secretary.
- Thereafter, the High Level Committee (HLC) comprising of the Finance Minister, the Agriculture Minister, the Home Minister and the Deputy Chairman, Niti Ayog considers the request of the State Government based on the report of the Central Team recommendation of the IMG thereon, extant norms of assistance and approves the quantum of assistance form NDRF.
- This is, however, subject to the adjustment of 75% of the balance available in the State's SDRF for the instant Calamity.

(Please refer page no.___of Volume-II for NDRF Items and Norms)

13.2 State Disaster Response Fund (SDRF)

As per the provisions of Disaster Management Act, 2005 sub-section (1)(a) of Section (48) and based on the recommendation of the 13th Finance Commission, the Government of Odisha has constituted the State Disaster Response Fund (SDRF) replacing the Calamity Relief Fund (CRF). The amount of corpus of the SDRF determined by the 13th Finance Commission for each year the Finance Commission period 2010-15 has been approved by the Central Government. The Central Government contributes 75% of the said fund. The balance 25% matching share of contribution is given by the State Government. The share of the Central Government in SDRF is released to the State in 2 installments in June and December respectively in each financial year. Likewise, the State Government transfers its contribution of 25% to the SDRF in two installments in June and December of the same year.

Ministry of Home Affairs, upon being satisfied that exigencies of a particular calamity so warrant, may recommend an earlier release of the Central share up to 25% of the funds due to the State in the following year. This release will be adjusted against the installments of the subsequent year.

As per the Guidelines on Constitution and Administration of the State Disaster Response Fund (SDRF) laid down by the Ministry of Home Affairs, Government of India, the SDRF shall be used only for meeting the expenditure for providing immediate relief to the victims of cyclone, drought, earthquake, fire, flood, tsunami, hailstorm, landslide, avalanche, cloud burst and pest attack. The State Executive Committee (SEC) headed by the Chief Secretary SEC decides on all matters connected with the financing of the relief expenditure of immediate nature from SDRF.

(Please refer page no.___of Volume-II for SDRF Items and Norms)

13.4 Chief Minister Relief Fund (CMRF)

Chief Minister's Relief Fund aims to provide assistance to calamities and in distress condition, to indigent persons suffering from critical ailments and to undertake charitable activities for public welfare.

13.4.1 Cases Eligible for Assistance under CMRF

13.4.1.1 Poor and persons in distress: Relief to the poor, including grant and aid (financial or otherwise) to persons in distress.

13.4.1.2 Aged, differently able, orphans, AIDS affected : Assistance for the relief and rehabilitation of the aged, differently able' orphans, HIV/AIDS affected persons/families and those otherwise differently able or incapable of earning their livelihood, by grant and aid (financial and otherwise) and / or maintenance, establishment and support of institutions and homes for the benefit of such persons.

13.4.1.3 Persons affected by calamities or violence: Assistance for relief & rehabilitation of persons affected by natural or man-made calamities, communal violence', naxal violence or public disorder of a serious nature or any other calamity' affecting a family or a community, which deserves extreme compassion and not covered under any existing assistance scheme of State/central Government.

13.4.1.4 Assistance for Rural Development: Financial assistance out of CMRF may also be considered to undertake, promote, aid or otherwise support rural development including any programme for promoting the social and economic welfare of the public in any rural area either directly or through an independent agency following due procedure.

To assist more number of deserving person and for better utilisation of the Chief Minister’s Relief Fund, the State Government have delegated powers to the Collectors for sanction of assistance out of CMRF so as to extend such assistance to the deserving persons immediately at the time of their need.

13.5 Release of Funds to Departments and Districts:

Funds required towards pure relief to affected persons / families for natural calamities in shape of emergency assistance, organizing relief camp / free kitchen / cattle camp, agriculture input subsidy and other assistances to affected farmers, ex-gratia as assistance for death cases, grievous injury, house building assistance, assistance to fisherman / fish seed farmers / sericulture farmers, assistance for repair / restoration of dwelling houses damaged due to natural calamities are administered through the respective collectors.

Part funds towards repair / restoration of immediate nature of the damaged public infrastructure are released to the Departments concerned. On receipt of requisition from the Collectors / Departments concerned, funds are released after obtaining approval / sanction of S.E.C. However, funds towards pure relief are released under orders of Special Relief Commissioner / Chief Secretary and the same is placed before the State Executive Committee in its next meeting for approval. To save time, Collectors have been instructed to disburse the ex-gratia assistance from the available cash and record the same on receipt of fund from Special Relief Commissioner.

13.6 Damage Assessments and Report after Flood/Cyclone

Private properties and properties of Government under different Departments are damaged by high floods and cyclones. As per para-75 of Orissa Relief Code, the Collector shall undertake assessment of damages to private properties as well as properties of Government. This assessment shall be done quickly soon after the abatement of flood in the prescribed formats prescribed in Appendix- X of Orissa Relief Code.

13.6.1 Submission of preliminary damage report (Para-76 of ORC)

1. The Collector as well as the district level officers under each Department of Government shall immediately after assessment of flood damage forward a copy of their report to their immediate Head of Department. The district level officers may also supply reports to the Collector.

2. The Heads of Departments after necessary scrutiny shall forward their reports to their respective Departments of Government with copy to Special Relief Commissioner, not later than two weeks from the date of abatement of flood.

3. The Special Relief Commissioner shall compile the State report and shall furnish the consolidated preliminary report to the Revenue Department within a week of the receipt of the reports from the Heads of Department.

4. The preliminary flood damage report should be prepared as accurately as possible, as the relief measures, if any, are to be based on the merit and statistical data of that report.

13.6.2 Submission of final flood damage report (Para-77 of ORC)

The concerned Heads of Departments as well as the Collector shall take immediate steps to compile the final report on flood/cyclone damage in the formats prescribed in Appendix- X soon after submission of the preliminary report.

Accidental errors, clerical mistakes, shortcomings, if any, noticed should be rectified in the final report. The final report shall be made available to Special Relief Commissioner as soon as possible and not later than one month from the date of abatement of flood.

On receipt of the reports from the different sources, Special Relief Commissioner shall forthwith compile the State report and furnish the same to the Revenue Department.

13.7 Central and State Government programmes and Schemes on Natural Calamities

Mainstreaming Disaster Management in development planning is the most critical component to mitigate disaster risks. That's why it's important to make note of financial resources which are used in the implementation of such programmes and schemes which can lessen the risk from disasters by reducing vulnerability. It is also crucial to build communities resilience to deal with them. Moreover, as mandated by Ministry of Finance & Ministry of Home Affairs on 01st and 03rd June, 2014 respectively, 10 % flexi-fund within the centrally sponsored schemes (CSS) to be utilised, inter alia for mitigation / restoration activities in the event of natural calamities in the sector covered by CSS. Thus, relevant Central Government and State Government funded schemes are identified which are crucial to build over resilience of communities in the context of the district.

Table__: Different State and Central Government Schemes and Programms

Sl No.	Name of the Scheme	Sector	Nodal Department	Objective of the Scheme
1	National Agriculture Insurance Scheme (NAIS)/ Rastriya Krishi Bima Yojna (RKBY)	Crop Insurance	Agriculture Insurance Company of India (AICI)	To protect the farmers against the losses suffered by them due to crop failures on account of natural calamities, such as droughts, floods, hailstorm, storms, animal depredation, etc.
2	Janashree Vima Yojna	Life Insurance	Life Insurance Corporation Of India	The objective of the scheme is to provide life insurance protection to the rural and urban poor persons below poverty line and marginally above the poverty line.
3	Madhubabu Aain Sahayata Yojana Four days a month, Saturdays or Sundays.	Legal Help	Panchayati Raj Department	The objective of the schme is free legal aid to poor and needy. Priority to women, children, senior citizens, ST & ST, and weaker sections of the society.
4	Biju Sishu Suraksha Yojana	Child Protection	W & CD	The scheme aims to protect children who are without biological or adoptive parents, legal guardians, affected/infected with HIV and found to be most vulnerable.
5	Biju Krushak Kalyan Yojana	Health Insurance	Health and Agriculture and Insurance company	This scheme is a health insurance scheme for the farmers in the state of Odisha. This scheme provides financial support to the people of Odisha through health and accident insurance. There are many hospitals, community health centers in the each district of Odisha under this scheme to provide people health care with low cost.

6	Nirman Shramik Pension Yojana	Social Security	Labour and Employment	The scheme would provide monthly pension to nearly 25 Lakh construction workers in the state of Odisha. Widows of the workers and differently – abled will also be included under the scheme
7	Baristha Bunakar Sahayata Yojana	Social Security	Handloom and Textile	The scheme is aimed at providing financial assistance to the elderly weavers in the state. The weavers above the age of 60 years will get an allowance of Rs. 500 per month while weavers above 80 years of age will get Rs. 700 per month allowance.
8	Adolescent Anaemia Control Programme Adolescent Girls of age group (10-19 years)	Welfare programme	W & CD	To control anaemia in adolescent girls through a comprehensive approach by providing weekly IFA supplements, biannual de worming and improving dietary practices.
9	Madhu Babu Pension Yojana	Social Security	Panchyati Raj, and Dept. Of Social Security	The scheme is for the people who are either physically challenged or above the age of 60 years. Widows are also the beneficiaries of the scheme. The beneficiaries of age group of 60 to 79 years would get Rs 300 per month and those above of 80 years and above would get Rs. 500 per month as pension.
10	Biju Gadi Chalak Bima Yojana	Govt. And Life insurance	Labor & Employees' State Insurance (ESI) Department and Transport	The scheme will provide insurance cover to all the vehicle drivers in case of death in accidents or medical treatment in case of injury sustained in road accidents. The insurance

			Dept.	scheme is still not finalized, the government is working on deciding the premium amount and several other aspects
11	Jan Dhan Account holder -insurance cover of up to Rs. 2 Lakh for three years.	Social Security	Central Govt. And LiC	The main objective of the new insurance scheme for Jan Dhan Account holders is to push the social security net for the poor
12	Pradhan Mantri Suraksha Bima Yojana (PMSBY)	Social Security	Central Govt.	Suraksha Bima Yojana is for the people who are not covered under any kind of insurance scheme, especially in the rural areas of the country.
13	Pradhan Mantri Jeevan Jyoti Bima Yojana	Social Security	Central Govt. And insurance companies	The scheme offers a life cover of Rs. 2 Lakh in case of loss of life due to any reason up to the age of 55 years.
14	Atal Pension Yojana	Social Security	Central Govt.	Any Indian citizen between the age of 18 to 40 year is eligible to participate in the scheme. The scheme requires any individual to contribute for minimum of 20 years before reaping the pension benefits.

Note: Rest of the Schemes to be elaborated like above table

13.8 Roles of District Planning committee on financial outlay on mainstreaming Disaster Risk Reduction (DRR) in development programms.

Note: Roles and jurisdiction of District Planning Committee to be elaborated

The 74th Constitutional Amendment Act mandated the establishment of District Planning Committees (DPCs) for consolidating plans prepared by Panchayats and Municipalities in the district into the Draft District Plan. The District Planning Committee is the nodal agency for the district level planning and related tasks, including those relating to Central Plan schemes, need to be routed through DPCs.

Role of District Planning Committee are:

- Create awareness of the need to mainstream of Disaster Risk Reduction (DRR) and Climate Change adaptation(CCA) in district level planning
- To develop basic understanding of disaster risks associated with developmental planning

- To facilitate Block/ULB planners in mainstreaming DRR and CCA
- To examine the plans/projects formulated at Block/ULB level from DRR perspectives
- To ensure incorporation of disaster mitigation measures in the developmental plan/projects
- To ensure incorporation of appropriate adaptive strategies in various sectors in view of the climate change and global warming challenges, and
- To take steps for enhancing resilience at individual, community and institutional level.

Responsibilities

- Include DRR in the development projects
- Ensure risk sensitive and informed development projects
- Consider vulnerabilities and needs of the community
- Sensitise and build capacity of the key stakeholders
- Facilitate integration and inter departmental linkages

Jurisdiction:

- There is no clear government orders issued to planning department and to all line department for inclusion of DRR in development planning
- Inadequate Budget
- Absence of skill dedicated personnel
- Lack of capacity development of staff
- Lack of monitoring framework for mainstreaming of DRR and climate change planning
- Need of interdepartmental coordination, fund should be placed to the all line departments including three tier system after approval of plan at District Planning Committee level.

13.9 Fund provision for disaster preparedness & capacity building

Note: Provision of funds for different capacity building programms and preparedness measures to be elaborated

Chapter -14

Lessons learnt and Documentation:

1. ***Note: In this chapter lessons learnt from past disaster in the district should be elaborated.*** **Emphasis should be given on what went wrong and what were the best practices during managing any past disaster.**

Documentation process of any past disaster should be elaborated.

2. **Analysis of deaths due to different disasters like Lightning, Drowning, Snake Bite etc. to be mentioned here.**

Death due to Sunstroke	
Year	No.
2006	0
2007	5
2008	4
2009	3
2010	12
2011	0
2012	7
2013	1
2014	0
2015	0
2016	1
2017	3
2018	2

Death due to snakebite	
Year	No
2015	7
2016	19
2017	28
2018	24

Death due to drowning	
Year	No
2015	3
2016	6
2017	17
2018	14

Death due to lightening	
Year	No
2006	6
2007	7
2008	17
2009	13
2010	14
2011	19
2012	17
2013	20
2014	13
2015	20
2016	8
2017	22
2018	24

Lightning Vulnerability- Analysis

Sl. No.	Name of the Block	2006	2007	2008	2009	2010	2011	2012	2013	2014	2015	2016	2017	2018	2019	Total
1	Hemgir			2	1	1	2	2	1		1	1	2			**13**
2	Tangarpali			4	2			1				2	2	1		**12**
3	Lephripara		1	1	1		2	3	2	2			1			**13**
4	Sadar, Sundargarh	2	1	1			3	1	1		2		5			**16**
5	Subdega			1	4	2	1	1	1		3		1	2		**16**
6	Balisankara		1			3	1		4	2	2		2	4		**19**
7	Kutra						1				1		2			**4**
8	Bargaon				1		1				2					**4**
9	Rajgangpur		3	1	2			1		2	1	1				**11**
10	Kuarmunda			1		1			1			2		1		**6**
11	Nuagaon				1	1	4	2	3	1	3					**15**
12	Bisra			2		4		1			2					**9**
13	Lathikata							2	1	1	1		1	2		**8**
14	Lahunipara						2	2	4	2	1	1	4			**16**
15	Gurundia							1					1			**2**
16	Koira					1	1		2	1				2		**7**
17	Bonai	3		4	1	1	1			2	1	1	1	2		**17**
	Total	**5**	**6**	**17**	**13**	**14**	**19**	**17**	**20**	**13**	**20**	**8**	**22**	**14**	**0**	**188**

Note- In the 2019 year 6 cases are reported , yet to be confirm.

Annexure- I

GOVERNMENT OF ORISSA
REVENUE & DISASTER MANAGEMENT DEPARTMENT
****
NOTIFICATION

Dated, Bhubaneswar, the 12 th November, 2010.

No. IVF-(OSDMA)- 24/10- 16315 /R&DM. In pursuance of su sections (1) and (2) of section 25 of the Disaster Management Act, 200 (53 of 2005), the State Government do hereby establish the District Disast Management Authority for the district of Sundargarh in the State of Oriss which shall consist of the following:-

(i)	Collector & District Magistrate	-	Chairperson, ex-officio
(ii)	Chairman, Zilla Parishad	-	Co-Chairperson, ex-offici
(iii)	Superintendent of Police	-	Member, ex-officio
(iv)	Chief District Medical Officer	-	Member, ex-officio
(v)	The Executive Engineer in charge of embankments.	-	Member, ex-officio
(vi)	ADM, in charge of emergency	-	Chief Executive Officer, ex-officio
(vii)	Executive Engineer, Rural Development Department.	-	Member
(viii)	Project Director, DRDA	-	Member
(ix)	Dy. Director, Agriculture	-	Member

By order of the Governor

R.K.Sharma,

Commissioner-cum-Secretary to Government

P T.(

Memo No. 46316 / R&DM, Dated, 12-12-19

Copy along with a soft copy forwarded to the Director, Printing Stationery and Publication, Orissa, Cuttack for publication in an extra ordinary issue of the Orissa Gazette and supply 50 copies to Revenue & D.M. Department.

Joint Secretary to Government

Memo No. 46317 / R&DM, Dated, 12-12-19

Copy forwarded to all Departments/ All Heads of Departments/ Member, Board of Revenue, Orissa, Cuttack/ Director General, Gopabandhu Academy of Administration/M.D. OSDMA, Bhubaneswar/ All R.D.Cs/ Collector concerned for information and necessary action.

Collectors concerned are requested to kindly circulate copy of this Notification to all the members immediately under intimation to this Department.

Joint Secretary to Government

Memo No. 46318 / R&DM, Dated, 12-12-19

Copy forwarded to the P.S. to Hon'ble Chief Minister/ P.S. to Hon'ble Minister, R & DM/ P.S. to Hon'ble Minister, Agriculture/ P.S to Hon'ble Minister, Finance/ P.S to Hon'ble Minister of State, R&DM./ O.S.D. to Chief Secretary/ P.S. to Development Commissioner-cum-Addl. Chief Secretary / P.S. to Agriculture Production Commissioner/ P.S. to Principal Secretary, Home Department/ P.S. to Principal Secretary, Agriculture Department/ P.S. to Commissioner-cum-Secretary, Water Resources Department/ P.S. to Commissioner-cum-Secretary, Revenue & D.M. Deptt/ P.S. to Special Relief Commissioner for kind information of Hon'ble Chief Minister/ Hon'ble Minister, R & DM/Hon'ble Minister, Agriculture/ Hon'ble Minister, Finance Hon'ble Minister of State, R &DM/ Chief Secretary/ Development Commissioner-cum-Addl. Chief Secretary/Agriculture Production Commissioner/ Principal Secretary, Home Department/ Principal Secretary, Agriculture Department/ Commissioner-cum-Secretary, Water Resources Department/ Commissioner-cum-Secretary, Revenue and D.M Deptt./ Special Relief Commissioner, Orissa.

Joint Secretary to Government

Memo No. 46319 / R&DM Dated, 12-12-19

Copy forwarded to IMU Cell, / Budget (A) & (B) Branches/ Relief Section of R & D.M. Department /5 copies to Guard file for information and necessary action.

Joint Secretary to Government

Annexure- II

Most Immediate

No. 33-5/2015-NDM-I
Government of India
Ministry of Home Affairs
(Disaster Management Division)

'C' Wing, 3rd Floor, NDCC- II,
Jai Singh Road, New Delhi-110001,
Dated the 30th July 2015

OFFICE MEMORANDUM

Subject: - Guidelines on Constitution and Administration of the State Disaster Response Fund and National Disaster Response Fund based on the recommendations of the Fourteenth Finance Commission 2015-20.

Sir/ Madam,

The Fourteenth Finance Commission (FFC) has made provision of funds for the State Disaster Response Fund in its recommendations which has been accepted by the Government of India. Keeping in view of the provision of the Disaster Management Act, 2005 and the recommendations of Fourteenth Finance Commission, Government of India has framed guidelines for administration of National Disaster Response Fund (NDRF) at the National level and for State Disaster Response Fund at the State level, which are enclosed herewith for necessary action.

2. A copy of each of the guidelines for SDRF and NDRF respectively are enclosed for further necessary action at your end. These guidelines can also be downloaded from website of Disaster Management Division of Ministry of Home Affairs i.e. *www.ndmindia.nic.in*.

(Goutam Ghosh)
Director (DM-I)
Telefax: 23438123

Encl: As above.

Distribution:-

1. Ministry of Finance, Department of Expenditure, North Block, New Delhi.
2. Ministry of Agriculture [Joint Secretary (DM)], Krishi Bhawan, New Delhi.
3. National Disaster Management Authority, New Delhi.
4. Chief Secretaries of (All States).
5. Relief Commissioners/ Secretaries, Department of Disaster Management of (All States).
6. Accountants General of all State Governments.
7. Controller General of Accounts (CGA), New Delhi.
8. Comptroller & Auditor General (CAG), New Delhi.

*****

Ministry of Home Affairs
(Disaster Management Division)

Guidelines on Constitution and Administration of the State Disaster Response Fund (SDRF)

Introduction

1. The State Disaster Response Fund (SDRF) is a fund constituted under section 48(1) (a) of the Disaster Management Act, 2005 (53 of 2005) (hereinafter DM Act, 2005). These guidelines are being issued under section 62 of the DM Act, 2005.

Period of Operation

2. These guidelines will be operative from financial year 2015-16 and will continue till further orders.

Calamities covered under the SDRF

3. (i)The SDRF shall be used only for meeting the expenditure for providing immediate relief to the victims of cyclone, drought, earthquake, fire, flood, tsunami, hailstorm, landslide, avalanche, cloud burst, pest attack and frost & cold wave.
(ii) A State Government may use up to 10 per cent of the funds available under the SDRF for providing immediate relief to the victims of natural disasters that they consider to be 'disasters' within the local context in the State and which are not included in the notified list of disasters of the Ministry of Home Affairs subject to the condition that the State Government has listed the State specific natural disasters and notified clear and transparent norms and guidelines for such disasters with the approval of the State Authority i.e. the State Executive Authority (SEC). Any amount spent by the state for such disasters over and above the ceiling would be borne out of its resources and would be subject to the same accounting norms.

(2)

Government of Odisha
Revenue & Disaster Management Department
(Special Relief)
Rajiv Bhawan, Ground Floor, Unit-V, Bhubaneswar-751001

No. 1936 /R&DM(SR) Dated, the 1st June, 2015
RDM-RLF-POLICY-0001-2015

Order

In pursuance of item-13 of the Items & Norms of assistance from State Disaster Response Fund and National Disaster Response Fund for the period 2015-2020 communicated vide Ministry of Home Affairs, Government of India letter No.32-7/2014-NDM-I dated 8th April, 2015, the State Government do hereby declare the following disasters as State Specific Disasters within the local context in the State of Odisha (hereinafter called as 'local disasters') for which expenditure on relief measures and immediate repair/ restoration of damaged public infrastructure shall be met from State Disaster Response Fund (SDRF) within the limit of ten percent (10%) of the annual allocation of the SDRF.

1. Lightning
2. Heat wave
3. Whirl wind
4. Tornado
5. Heavy rain
6. Boat accident (other than during flood)
7. Drowning (other than during flood)
8. Snakebite (other than during flood)

All relief measures and repair/ restoration of damaged infrastructure on account of the above local disasters shall be undertaken subject to the following:

1. The scale and norms of various items of relief and for immediate repair/ restoration of damaged public infrastructure, as applicable, shall be same as prescribed under the Items & Norms of assistance from State Disaster Response Fund and National Disaster Response Fund laid down by the Ministry of Home Affairs, Government of India for other natural disasters approved by the Government of India and listed in the Guidelines on Constitution and Administration of the SDRF/ NDRF except that the ex-gratia for death due to heat wave (sun-stroke) shall be provided @ Rs.50,000/- (Rupees Fifty Thousand) only per deceased.
2. The procedure for identification of beneficiaries as well as sanction and disbursement of relief shall be followed as in case of other natural disasters approved by the Government of India and listed in the Guidelines on Constitution and Administration of the SDRF/ NDRF.

3. 'Heavy rain' will have same meaning as defined under the Odisha Relief Code.
4. Post mortem report shall be mandatorily referred for sanction of ex-gratia assistance for loss of human life except where the body is not recovered.

   Provided that where a person is admitted to a hospital/ medical institution after being affected by a disaster and his/ her death has occurred during treatment in such hospital/ medical institution, the cause of death reported by the treating medical officer may be referred for sanction of the ex-gratia assistance. But, if no opinion is formed by the treating medical officer about the cause of death in such case, post mortem should be carried out for ascertaining the same.

   In case of report of death of a person due to heat wave/ sun-stroke, except where the death has occurred in a hospital/ medical institution after being admitted and treated there, in addition to the post mortem report, a joint enquiry shall be conducted by the local Revenue Officer authorized by the Sub-Collector or the Collector and the local Medical Officer of the PHC/ SHC/ CHC/Sub-divisional or District Headquarters Hospital, which shall be taken into consideration for sanction of the ex-gratia assistance.
5. All individual beneficiary oriented assistances shall be disbursed through bank account of the beneficiary.
6. This Order will be effective from **1st April, 2015**.

By order of the Governor

1/6/2015

Principal Secretary to Government
& Special Relief Commissioner

Memo No. 1937 **/SR** **Date: 01.06.2015**

Copy forwarded Principal Secretary to Governor/ PS to Chief Minister/ PS to Minister, Revenue & Disaster Management for kind information the HE Governor/ Chief Minister/ Minister, Revenue & Disaster Management.

1/6/2015

Principal Secretary to Government
& Special Relief Commissioner

Memo No. 1938 **/SR** **Date: 01.06.2015**

Copy forwarded to Chief Secretary/ Development Commissioner/ Director, General, Gopabandhu Academy of Administration/ All Departments of Government / All Heads of the Department/ All Revenue Divisional Commissioners/ All Collectors for information and necessary action.

Principal Secretary to Government
& Special Relief Commissioner

Memo No. 1939 **/SR** **Date: 01.06.2015**

Copy forwarded Principal Accountant General (A&E), Odisha, Bhubaneswar/ Director, Treasuries & Inspection, Odisha for information.

The Director, Treasuries & Inspection, Odisha is requested to send copy of the above notification to all Treasuries/ Special Treasuries.

Principal Secretary to Government
& Special Relief Commissioner

Memo No. 1940 **/SR** **Date: 01.06.2015**

Copy forwarded to the Joint Secretary (Disaster Management), Ministry of Home Affairs, Government of India/ Joint Secretary, Ministry of Agriculture, Department of Agriculture & Cooperation, Government of India for information.

Principal Secretary to Government
& Special Relief Commissioner

Memo No. 1941 **/SR** **Date: 01.06.2015**

Copy forwarded to IMU Cell / Budget Branch / State Port Engineer for information and necessary action.

1/6/2015

Principal Secretary to Government
& Special Relief Commissioner

Annexure- III

COLLECTORATE: SUNDARGARH

(Emergency Section)

Notification No. 166 / Dated, the 8th February 2019

In accordance with Rule-8 of Chemical Accidents (Emergency Planning, Preparedness and Response) Rule,1996. I Sri Surendra Kumar Meena, IAS, Collector and District Magistrate, Sundargarh do hereby reconstitute the District Crisis Group with the following members.

1.	Collector, Sundargarh	Chairman
2.	Asst.Director of Factories & Boilers, Rourkela Zone-I	Member-Secretary
3.	Addl. District Magistrate, Sundargarh/Rourkela	Member
4.	Superintendent of Police, Sundargarh/Rourkela	Member
5.	Deputy Superintendent of Police, Sundargarh/Rourkela	Member
6.	District Emergency Officer	Member
7.	District Information and Public Relation Officer	Member
8.	District Fire Office, Sundargarh	Member
9.	Chief District Medical Officer, Sundargarh	Member
10.	Deputy Director, Agriculture, Sundargarh	Member
11.	Superintendent of Engineering, (Electrical) WESCO, Rourkela	Member
12.	Controller of Explosives	Member
13.	Regional Officer, Pollution Control Board, Rourkela	Member
14.	Civil Defence Officer, Rourkela	member
15.	Chairperson Municipality, Sundargarh/Rajgangpur/ Biramitrapur/ Rourkela	Member
16.	Executive Engineer, RWSS, Sundargarh/Rourkela	Member
17.	R.T.O., Sundargarh/ Rourkela	Member
18.	Commandant, OSAP, 4th Battalion, Rourkela	Member

19.	Asst. Director of Factories & Boilers, Rourkela Zone-II	Member
20.	Asst. Director of Factories & Boilers, Rourkela Zone-III	Member
21.	Chief Executive Officer, Rourkela Steel Plant, Rourkela	Member
22.	Secretary, National Secretary Council, Odisha Chapter	Member
23.	G.M. & BUH, NTPC-SAIL Power Company (P) Ltd., Rourkela	Member
24.	Plant Manager, Linde India Ltd., Rourkela	Member
25.	Chief Executive Officer, Adhunik Metaliks Ltd., Kuarmunda	Member
26.	Occupier, M/s Darlipali Super Thermal Power Project, NTPC Ltd., Darlipali	Member
27.	The Occupier, M/s IDL Explosives Ltd, Sonaparbat, Rourkela-769016	Member
28.	The Senior Operations manager, SERPL,M/s IOCL, Jharsuguda	Member

1. The District Crisis Group shall meet in every 45 days and the meeting of the District Crisis Group shall be convened by the Member Secretary

2.1. The District Group shall be the apex body in the district to deal with major chemical accidents and to provide expert guidance for handing chemical accidents.

2.2. Without prejudice to the functions specified under sub-rule (1) the District Crisis Group shall –

(a) assist in the preparation of the district off-site emergency plan,
(b) review all the on-site emergency plans prepared by the occupier of Major Accident Hazard installation for the preparation of the district off-site emergency plan,
(c) assist the district administration in the management of chemical accidents at a site lying within the district,
(d) Continuously monitor every chemical accident,
(e) ensure continuous information flow from the district to the Centre and State Crisis Group regarding accident situation and mitigation efforts,
(f) forward a report of the chemical accident within fifteen days to the State Crisis Group,
(g) conduct at least one full scale mock-drill of a chemical accident at a site each year and forward a report of the strength and the weakness of the plan to the State Crisis Group.

The members of the District Crisis Group shall be deemed to the persons empowered by the Central Government in this behalf under sub-section (1) of section 10 of the Environment (Protection) Act,1986.

Collector & District Magistrate
Sundargarh District.

Memo No. 167 / Dated, the 08/02/2019

Copy to all concerned for information & necessary action.

Collector & District Magistrate
Sundargarh District.

Annexure – IV

COLLECTORATE: SUNDARGARH

(EMERGENCY SECTION)

Notification No. 553 Emrg/Date. 16.04.18

In pursuance of Section 28, Clause (i) of Disaster Management Act 2005 and letter no.3437(20)/PIG/18 dt.05-04-2018 of Principal Secretary to Government, Govt of Odisha School and Mass Education Department, Bhubaneswar , the Collector and District Magistrate, Sundargarh–cum-Chairperson, District Disaster Management Authority, Sundargarh do hereby constitute the District level School Safety Advisory Committee for the Sundargarh district consisting the following officials for implementation of School Safety Policy, 2016 issued by National Disaster Management Authority, Govt. of India, Ministry of Home Affairs, New Delhi .

1. Collector and District Magistrate	-	Chairperson
2. Superintendent of Police, Sundargarh/Rourkela	-	Co-Chairperson
3. District Fire Officer, Sundargarh	-	Member
4. District Welfare Officer, Sundargarh	-	Member
5. District Social Welfare Officer, Sundargarh	-	Member
6. Chief District Medical Officer, Sundargarh	-	Member
7. Executive Engineer RWSS,Sundargarh/Rourkela	-	Member
8. Executive Engineer R&B(PWD)Sundargarh/Rourkela	-	Member
9. Deputy Collector Emergency, Sundargarh	-	Member
10. District Panchayat Officer, Sundargarh	-	Member
11. Principal, DIET, Sundargarh	-	Member
12. Block Education Officer, Sadar, Sundargarh	-	Member
13. Secretary/President , CIRTD, Govt College Road, Rangadhipa, Sundargarh	-	Member
14. Secretary/President, Western Orissa Relief Foundation At/PO- Birbira, Sundargarh	-	Member
15. District Project Coordinator, SSA, Sundargarh	-	Member
16. District Education Officer, , Sundargarh	-	Nodal Officer and Member Convener

16/4/18

COLLECTOR, SUNDARGARH

Memo No. 554 Emg/Date. 16.04.18

Copy to all the members for information and necessary action.

Copy submitted to the Principal Secretary to Government, Govt. of Odisha, School and Mass Education Department, Bhubaneswar for information and necessary action.

Copy submitted to the State Project Director, Odisha Primary Education Programme Authority, Bhubaneswar for information and necessary action.

Copy submitted to the Special Relief Commissioner and Commissioner-cum-Secretary to Govt, Revenue and Disaster Management Department (DM),Bhubaneswar for information and necessary action.

Copy submitted to the Commissioner-cum-Secretary (DM), MD OSDMA, Bhubaneswar for information and necessary action.

Copy submitted to the RDC (ND), Sambalpur for information and necessary action.

16/4/18

COLLECTOR, SUNDARGARH

Annexure – V

1	2	3	4	5	6	7
Sl. No.	Name of the Officer	Designation	Mobile No.	Office Landline	Res.	Email.
1	Nikhil Pawan Kalyan, IAS	Collector& District Magistrate	8280066828	06622-272265	06622-272225	dmsng@ori.nic.in
2	Sri Nrusingh Charan Swain, OAS (S)	ADM, Sundargarh	9437087975	06622-273889	06622-273257	admsundargarh@gmail.com
3	Sri Yeddula Vijay, IAS	ADM, Rourkela	9032567645 9437379005	0661-2500239	0661-2500182	admrkl@gmail.com
4		PD, DRDA		06622-283873	06622-273872	ori.dsundargarh@gramsat.nic.in
5	Sri Biswajit Mohapatra	Sub Collector_Panposh	9437817371	0661-2500616	0661-2512028	subcol.panp-od@nic.in
6	Sri Dolamani Patel	Sub Collector_Sundargarh	9437154643	06622-272234	06622-273899	subcol.sund-od@nic.in
7	Prabeer Kumar Nayak	Sub Collector_Bonai	9437410396	06626-244433	06626-244432	subcol.bonai-od@nic.in
8	Pratima Ping, ORS	District Emergency Officer	7894164687	06622-272233		deoc.sundargarh@gmail.com
9	Somya Mishra, IPS	SP,Sundargarh	9438916650	06622-273324	06622-273538	spsng.orpol@nic.in
10	Ms. Kavita Jalan	DIG, Rourkela	9438915985	0066-272218		sprkl.orpol@nic.in
11	Dr. Sarthak Sarangi	SP, Rourkela	9438916630	0661-2500020	0661-2500562	
12	Ramprasad Sahu	DSP, (DIB)Sundargarh	9438406950			
13	Bibascha Ku. Padhan	IIC , Town	9438438943	06622-272215		
14	Ramakanta Sai	IIC , Sadar	9437195045	06622-219181		station@gmail.com
15	Rabi Narayan Samal	District Fire Officer, Sundergarh	8658075468	6622-272301		

16	Binod Singh	Deputy Fire Officer, Rourkela	9437350983			
	Station wise officer					
17	Rabi Narayan Samal	Fire Officer, Sundargarh	8658075468	6622-272301		station@mail.com
18		Bargaon, Fire Station	9776951219			
19		Kutra Fire Station	8480406347			
20	B.B. Singh, LFM	Tangarpali, Fire Station	7751894389			
21		Lephiripada Fire Station	9853126673			
22	Kujur, LFM	Subdega, Fire Station	9777073706			
23		Hemgiri, Fire Station	6370359148			
24	Laxman Naik, LFM	Balisankara, Fire Station	8895688498			
25	Kamal Goud, AFO	Rourkela Fire Station Officer	9437146361	0661-2510095		
26		Panposh, Fire Station	0661-2480604 9439557074			
27		Kuarmunda, Fire Station	0661-2618001			
28		Nuagaon, Fire Station	7656034880			
29		Bonai, Fire Station	0661-2453562	0661-2453562		
30	Dinabandhu Mallick	Lahunipara, Fire Station	9668295252			
31	H. B. Singh, Havildar	Gurundia, Fire Station	7653049201			
32		Koira, Fire Station	9437102458			
33		Rajgangpur Fire Station	6371095599		--	
34	Basanti Lakra	Tahasildar, Balisankara	9692414116	06622-236619	--	tah.balisan-od@nic.in
35	Sonali Chand	Tahasildar, Bargaon	9937738759	06624-246333	--	tah.bada-od@nic.in
36	Ansuman Das	Tahasildar, Birmitrapur	9439100056	0661-2610459		tah.biramitra-od@nic.in
37	Dillip Pattanaik	Tahasildar, Bisra	7606027601	0661-2612211	--	tah.bisra-od@nic.in
38	Sampad Kumar Dalei	Tahasildar, Bonai	8763761756	06626-244423		tah.bonai-od@nic.in
39	Truptiparna Mishra	Tahasildar, Gurundia	9438327899		--	tah.gurun-od@nic.in
40	Surya Kumar Naik	Tahasildar, Hemgir	9437130336	06621-287124		tah.hemgiri-od@nic.in

41	Sri Duryodhan Bhoi	Tahasildar, Koira	9437702160		--	tah.koida-od@nic.in
42	Chandini	Tahasildar, Kuarmunda	7205872731	0661-2618307		tah.panp-od@nic.in
43	Suprava Das	Tahasildar, Kutra	8506851984			tah.kutra-od@nic.in
44	Alok Ku. Dehuri	Tahasildar, Lahunipara	9437425230			tah.lahuni-od@nic.in
45	Monaswini Das	Tahasildar, Lathikata	8249737644	0661-2616058	--	tah.lathikata-od@nic.in
46	Aparna Kuanr	Tahasildar, Lephripara	9437158540	06621-284529	--	tah.lephri-od@nic.in
47	Reena Kumari Naik	Tahasildar, Rajgangpur	9583226568	06624-220461	--	tah.rajgang-od@nic.in
48	Sri Biswaranjan Rath	Tahasildar, Rourkela	9437916916	0661-2514024	--	tah.rourk-od@nic.in
49	Rupalika Das	Tahasildar, Subdega	9437764029		--	tah.subdega-od@nic.in
50	Jogeswar Bhoi	Tahasildar, Sundargarh	9437572936	06622-272267	--	tah.sund-od@nic.in
51	Surmi Soren	Tahasildar, Tangarpali	8763262825			tah.tangarap-od@nic.in
52	Reena Naik	ADDL Tahasildar Subdega	9777172824			
53	Balabhadra Purty	ADDL Tahasildar Bargaon	8658643477			
54	Ezlin Bara	ADDL Tahasildar Tangarpali	8018323637			
55	Dillip Tripathy	ADDL Tahasildar Kuarmunda	9937490054			
56	Habil Xaxa	ADDL Tahasildar Kutra	8457818001			
57	Priyadarshi Sangram Kesari Khuntia	ADDL Tahasildar Lahunipara	8249585211			
58	B.K. Pandey	ADDL Tahasildar Bisra	9438074545			
59	Harmendra Bhoi	ADDL Tahasildar Balisankara	9556591881			
60	Kulamani Patel	ADDL Tahasildar Hemgir	9437649590			
61	Cresencia Tirkey	ADDL Tahasildar Lephripara	9776894150			
62	Nandita Kujur	ADDL Tahasildar Lephripara	8280323507			
63	Jyoti Bikash Das	ADDL Tahasildar Rajgangpur	9777737536			
64	Pradosh Ranjan Jena	DPO, OSDMA, Emergency Section	9438284455	06622-272233		ssdma.sundargarh@gmail.com, deoc.sundargarh@gmail.com

65	Sri Kandra Hembram	DIO, NIC	9438302705	066222-273273		ori-dsundargarh@gramsat.nic.in
66	Guruva Singh	District Panchayat Officer	9437636576			dpo.od-sun@nic.in
67	Abhimanyu Behera	BDO, Balisankara	8280405358, 9437490494	06622- 236524	--	ori-balisankara@gramsat.nic.in
68	Kshayamanidhi Bhoi	BDO, Baragaon	9438292933, 8280405345			ori-bargaon@gramsat.nic.in
69	Iswar Chandra Das	BDO, Bisra	8280405346/ 8917371938	06624-246124	--	ori-bisra@gramsat.nic.in
70	Santosh Sahu	BDO, Bonaigarh	8280405347, 9178585444	0661-2612133	--	ori-bonaigarh@gramsat.nic.in
71	Khageswar Patra	BDO, Gurundia	8280405348, 8917627295	06626-244918	--	ori-gurundia@gramsat.nic.in
72	Pradeep Dang	BDO, Hemgir	8280405349, 9437082986	06626-242011	--	ori-hemgiri@gramsat.nic.in
73	Sri Piyush Lohar	BDO, Kuarmunda	8280405351, 7894426125	06621- 287123	--	ori-kuarmunda@gramsat.nic.in
74	Manas Ranjan Ray	BDO, Kutra	9437512561, 8280405345	0661-2618366	--	ori-kutra@gramsat.nic.in
75	D. Tudu	BDO, Lahunipada	8280405353, 9556704042	06624- 245022	--	ori-lahunipara@gramsat.nic.in
76	Tapas Kumar Sethy	BDO, Lathikata	8280405354, 8895134737	06625- 232231	--	ori-lathikata@gramsat.nic.in
77	Pallavi Rani Raj	BDO, Lephripada	8280405355, 7894426125	0661-2616505	--	ori-lefripada@gramsat.nic.in
78	Trupti Barai	BDO, Nuagaon	8280405356, 8895562172	06621- 284523	--	ori-snuagaon@gramsat.nic.in

79	Sri Piyush Lohar (I/C)	BDO, Rajgangpur	8280405357, 9437120815	0661-2113025	--	ori-rajgangpur@gramsat.nic.in
80	Lamodar Dharua	BDO, Subdega	8280405358, 9437457764	06624-220312	--	ori-subdega@gramsat.nic.in
81	Anamika Singh	BDO, Sundargarh	8280405359, 9937915836	06622- 278036	--	ori-bsundargarh@gramsat.nic.in
82	Sri Soumyendra Ku. Dash	BDO, Tangarpali	8280405360, 9437721223	06622- 272340	--	ori-tangarpali@gramsat.nic.in
83	Ramesh Hansda	BDO, Koira	8280405350, 9437632324	06622- 282336	--	ori-koira@gramsat.nic.in
84	Sri Chandan Nikhandia	ABDO Lephripara	9439540260	06625-235026	--	
85	Sri Sachidananda Patel	ABDO Subdega	9437116680			
86	Sri Chuka Oram	ABDO Bargaon	9437116680			
87	Sri Bhabanesh Padhi	ABDO Kuarmunda	9437129385			
88	Shrinath Hasda	CSO, Sundargarh	9438200060, 6370544608	06622-272248		cso_sng@rediffmail.com
89	Jatindra Ku. Mallick	ACSO, Sundargarh	9437882232			
90	Rabi Narayan Satpathy	DDA, Sundargarh	8249014010	06622-272257		ddasng.dag@nic.in
91	Bijaya Kumar Pradhan	DAO, Sundargarh	9437124105			
92	Sri Jerome Kerketta	DRCS	9437328354			drcssng@gmail.com
93	Sarbeswar Bagudai	DDH, Sundargarh	7008532106, 8338925251			ddhsundergarh.od@nic.in
94	Dayanidhi Rout	ADH, Sundargarh	9438016069			
95	Dr. P. K, Khamari	CDVO, Sundargarh	9438837010	06622-275094		odisun-nadrs@nic.in
96	Sri Rajeeb Ku. Mohanty	AFDO, Sundargarh (cdvo sundargarh office)	9114188197			

97	Sri Chaudhury Sahu	ADDO, Sundargarh (cdvo sundargarh office)	8280179091			
98	Sri Surendra Kalo	District Fisheries Officer	9937408260	06622-272274		dfosundargarh@gmail.com
99	Bijaya Kumar Sethy	EE, Irrigation, Sundargarh	9938627320	06622-272332	06622-272333	irreesng@yahoo.in eerid_rkl@yahoo.com (Rourkela Division)
100	Surendra Kumar Sahu	EE, Minor Irrigation, Sundargarh	9437150352	06622-272247	06622-272289	eemisundargarh@yahoo.co.in
101	Sri P K Pradhan	EE, R&B, Sundargarh	9437088837	06622-272230		pwd_sng@yahoo.co.in
102	B. K. Mohanty	EE, R&B, Rourkela	9437109886	0661-2664291	0661-2512965	eepwdrkl@gmail.com
103	Bibhuti Bhusan Dalbehera	EE, RWD, Sundargarh	9437255313	06622-272280	06622-272488	rw_sundargarh@yahoo.co.in
104	K. K. Mishra	EE, RWD, Rourkela	9437255312	0661-2664691		rw_rourkela@yahoo.co.in
105	Manohar Naik	EE , RWSS , Sundargarh	9438386833, 8280408064	06622-272369	06622-273253	eerwsng1@nic.in, rwss.sng@gmail.com
106	B. Guru	AE, Estimator, Sundargarh	7682873192			
107	Niranjan Sahu	EE, RWSS, Rourkela	9437084810	0661-2664127		eerwssrkl@gmail.com
108	P.K. Mohanty	SDO, PHED, Sundargarh	9437121697			
109	Anup K. Patel	EE, PHED, Rourkela	9437034295			eephrkl@nic.in
110	Sushanta Panda	EE, WESCO, Sundargarh	9437058861			eesedsngwesco@gmail.com
111	Tarun Ballav Mishra	EE, WESCO, Rourkela	9437058907			
112	Arjun Kumar Negi	EE, OLIC, Sundargarh	9437293513, 7008618700			eeolicsng@gmail.com
113	R.N. Samal	EE, OLIC, Rourkela	9438317524			
114	Sri Ashok Kumar Jena	RTO, Rourkela	9437085644	2500833		
115	Sri Ramniwas Sirika	RTO, Sundargarh	8018514225	272287	272587	
116	Er. Bijaya Kumar Pati	NH Divison, Rourkela	9437085593	0661-2664590		

117	Sri Basant Ku. Mallick	RSP - Dy.M, Airstrip	8895501617			
118	Dr. Dillip Sarangi	CDM & PHO, Sundargarh	9439993000, 9437888009, 9437110145	06622-272201	06622-272244	sngcdmo@gmail.com
119	Dr. Susil Kumar Parida	DPMO, Sundargarh	9439999166			
120	Purusottam Sahu	Commandant, ODRAF, Rourkela	9437274800			comdt4thbn.orpol@nic.in
121	S.K. Rahim Tula	ODRAF, Rourkela	7008025568			
122	HV Bijaya Sahu	ODRAF, Rourkela	9438425112			
123	Mitrabhanu Naik	Nizarat Officer (Circuit House)	9438441982			
124	Arjun Ch. Majhi	Civil Defence, Rourkela	9437433116			
125	Sri Shreebanta Jena	DCPO, Child Protection unit, Sundargarh	9938170450	06622-273343		dcpo.sundargarh@gmail.com, dcpo.sundargarh.od@nic.in
126	Babita Samantray	DSWO, Sundargarh	9437248180	06622-273161		dswosundargarh@nic.in
127	Ashok Ku. Bisi	DSSO, Sundargarh	9861107178			
128	Sri Sunil Kumar Tandi	DWO, Sundargarh	8763339964	06622-272309	06622-272309	dwosundargarh@nic.in
129	Sri B.N. Patnaik	ALO, Sundargarh	9937638898			
130	Sri Pranab Ranjan Patra	DLO, Rourkela	9437108733			
131	A.K. Baliarsingh	Dy. Labour Commissioner, Rourkela	9438110003			
132	Dr.Arun Kumar Mishra, IFS	DFO, Sundargarh	9437045245	06622-272243	06622-273065	dfosngdvn@yahoo.co.in
133	Sri Sudhansu Sekhar Khara, IFS	DFO, Bonai	9437046436	244434	244436	dfobonai@rediffmail.com
134		DFO, Rourkela (ACF in charge)	9437046637	0661-2664637	0661-2640046	dforourkela@yahoo.co.in

135	Srikant Dalai	DD, Planning DPMU, Sng	9439829795			
136	Ranjan Kumar Giri	District Education Officer, Sundargarh	9439261878, 9938643098	06622-272203		
137	Rajshree Patnaik	Asst. District Education Officer	7978966077			
138	Sri Amulya Kumar Pradhan	District Project Coordinator, SSA	9437151875	06622-273718		
139	Ashok Ku. Mishra	EO, Sadar, Sundargarh	9938671062	06622-272266	06622-272525	sngmunicipality@gmail.com
140	Sambit Dash (i/c)	EO, Biramitrapur	8249674151	0661-2610228		biramitrapurm@gmail.com
141	Jyoti Bikash Das (i/c)	EO, Rajgangpur	9777737536	06624-220454	06624-220636	rajgangpurmunicipality@gmail.com
142	Susama Bilung	Dy. Commissioner RMC, Rourkela	9437172548	0661-2500388	0661-2500979	rourkelamunicipality@gmail.com
143	Sitadevi Majhi	Dy. Commissioner, RMC, Rourkela	7377564643			
144	Manoj Kumar Mishra	Asst. Director Factories and Boiler	9669117930	0661-2508042		factblrs.rourkela@yahoo.com
145	Anil Kerketta (i/c)	DIPRO, Sundargarh	9439829795	06622-272213		diprosundargarh21@gmail.com
146	Sri Aswini Bhoi	DIPRO, Rourkela	9938347678	0661-2664022		diprorkl2013@gmail.com
147	Seema Pratima Ekka	SDI&PRO, Bonai	8895557875			
148	Ramniwas Sirika	RTO Sundargarh	8018514225	272287		
149	Ashok ku Jena	RTO, Rourkela	9437085644	2500833		
150	**Railway**	Railway DRM, Chakradharpur		06587-238026	06622-273333	
151		Railway DRM, Sambalpur		0663-2401331		
152		Station Manager, Jharsuguda	9777582901			
153		Station Manager, Rourkela	9777582942			
154		Station Manager, Sambalpur	9437585006			

155		Railway GRP, Rourkela		0661-2522087		
156		BSNL. SDO	9437097900	06622-273333		
157	Rudra Prasad Khandapani	JTO, BSNL, Sundargarh	9439312343			
	Police Block Area wise	**Police Station**	**CUG No.**			
158	Sadar Block	Town P.S.	9438916665			
159	Sadar / Subdega / Tangarpali Block	Sadar P.S.	9438916663			
160	Sadar Block	Dharuadihi P.S.	9438916858			
161	Sadar / Tangarpali Block	Bhasma P.S.	9438916652			
162	Hemgir P.S.	Hemgir P.S.	9438916657			
163	Balisankara / Subdega Block	Talsara P.S.	9438916664			
164	Lephripara / Tangarpali Block	Lephripara P.S.	9438916660			
165	Balisankara / Tangarpali Block	Kinjirkela P.S.	9438916658			
166	Bargaon Block	Bargaon P.S.	9438916651			
167	Kutra Block	Kutra p.S.	9438916659			
168	Rajgangpur Block	Rajgangpur P.S.	9438916662			
169	Kuanrmunda Block	Biramitrapur P.S.	9438916653			
170	Nuagaon Block	Hatibari P.S.	9438916656			
171	Kuanrmunda Block	Raiboga P.S.	9438916661			
	Medical					
	Name of the SDMO & MO I/C	**Place of posting**	**CUG No**			
172	Dr. S Garita	Himgiri UPHC	9439996908			
173	Dr.Jagadish Ch. Dehury	Sargipalli CHC	9439993374			
174	Dr. Nutun Kujur	Mangaspur CHC	9439993334			
175	Dr Rajesh Kumar Hembram	Majhapara CHC	9439996870			
176	Dr Rita Maxima Barla	Subdega UPHC	9439996828			
177	Dr. Tuhin Kanta Basu	Kinjirikela CHC	9439996745			

178	Dr Lau Tanty	Bargaon CHC	9439993578			
179	DR. G Soren	Laing CHC	9439996949			
180	Dr. Debraj Hansda	Bisra CHC	9439993497			
181	Dr. S K. Parida	Kutra CHC	9439993432			
182	Dr. R.N. Majhi	Kuarmunda CHC	9439993294			
183	Dr. S Majhi	Hatibari PHC	9439993541			
184	Dr. S .K Nayak	Birkera CHC	9439993622			
185	Dr. A Mishra	Lahunipada CHC	9439993249			
186	Dr. Khetramohan Chhatria	S.Bolang CHC	9439993713			
187	Dr. V Mihsra	Gurundia PHC	9439996795			
188	Dr. Manoranjan Parida	Koida CHC	9439993678			
189	Dr. Urmila Mishra	SDH Bonai	9439993426			
190	Dr. Puspamitra Mishra	SDH Panposh	9439993423			
191		NCC Rourkela		0661-2642117		
192		Circuit House, Sundargarh		06622-272220		
193		Circuit House, Rourkela		0661-2664365		

Annexure – VI

No. 32-7/2014-NDM-1
Government of India
Ministry of Home Affairs
(Disaster Management Division)

'C' Wing, 3rd Floor, NDCC- II,
Jai Singh Road, New Delhi-110001,
Dated the 8th April 2015

To

1. Chief Secretaries of all States
2. The Relief Commissioners / Secretaries, Department of Disaster Management of all States

Subject: - Items and Norms of assistance from the State Disaster Response Fund (SDRF) and the National Disaster Response Fund (NDRF) for the period 2015 -- 2020.

Sir/ Madam,

I am directed to state that based on consideration of the recommendations of Fourteenth Finance Commission (FFC) on financing of expenditure on immediate relief during natural disasters for the period 2015--2020 and the report of the Expert Group set up by this Ministry, the Government of India has revised the items and norms for assistance from SDRF/ NDRF. The approved list of items and norms for assistance from SDRF / NDRF in the wake of identified natural disasters is **Annexed**. The revised norms will be effective from 1st April 2015. However, the farmers affected by hailstorms in different parts of the country during February/ March 2015 will also be given assistance under the new norms.

2. The revised items and norms can also be downloaded from website of Disaster Management Division of Ministry of Home Affairs i.e. *www.ndmindia.nic.in*.

3. As the first charge on SDRF should be on a disaster of severe nature, there has been a requirement to adjust balance amount of SDRF whenever NDRF amount is released. This procedure stands revised as follows:-

50% of SDRF balance, as on 31st March of the preceding financial year, will be adjusted while releasing the assistance from NDRF for the first disaster in a financial year. In case the same State faces another severe disaster during the same year, no adjustment will be made while releasing NDRF assistance.

4. A copy of the communication alongwith their enclosure is also being sent to the Accountants Generals of the States for necessary action.

5. This supersedes this Ministry's earlier letters on this subject, the last being No.32-3/ 2013-NDM-I dated the 28th November, 2013 and No. 32-3/2013 NDM-1 dated 5th March 2014.

Yours faithfully,

(Goutam Ghosh)
Deputy Secretary to the Govt. of India
Telefax: 23438123

Encl: As above.

Copy for information and necessary follow up action to:-

1. Accountants General of all State Governments.
2. Comptroller & Auditor General (CAG), New Delhi.
3. Controller General of Accounts (CGA), New Delhi.
4. Resident Commissioners of all State Governments.

Copy to: -

1. Ministry of Finance, Department of Expenditure [Shri Vivek Joshi, JS (FCD)], North Block, New Delhi.
2. Ministry of Agriculture [Joint Secretary (DM)], Krishi Bhawan, New Delhi.
3. Member Secretary, National Disaster Management Authority, NDMA Bhawan, Safdurjung Enclave, New Delhi.
4. All concerned Central Ministries/ Departments / Organizations.
5. PMO / Cabinet Secretariat.
6. PS to HM/ PS to MOS (R)
7. Sr. PPS to Home Secretary/ Addl. Secretary (F)/ Joint Secretary (DM)/ NIC.

*****

Annexure -

REVISED LIST OF ITEMS AND NORMS OF ASSISTANCE FROM STATE DISASTER RESPONSE FUNDS (SDRF) AND NATIONAL DISASTER RESPONSE FUND (NDRF)

(Period 2015-20, MHA Letter No. 32-7/2014-NDM-I Dated 8th April 2015)

Sl. No.	Items	NORMS OF ASSISTANCE
1	2	3
1.	Gratuitous Relief	
	a) Ex-Gratia payment to families of deceased persons.	**Rs.4.00 lakh** per deceased person including those involved in relief operations or associated in preparedness activities, subject to certification regarding cause of death from appropriate authority.
	b) Ex-Gratia payment for loss of a limb or eye(s).	**Rs. 59100/-** per person, when the disability is between 40% and 60%. **Rs. 2.00 lakh** per person, when the disability is more than 60%. Subject to certification by a doctor from a hospital or dispensary of Government, regarding extent and cause of disability.
	c) Grievous injury requiring hospitalization	**Rs. 12,700/-** per person requiring hospitalization for more than a week. **Rs. 4,300/-** per person requiring hospitalization for less than a week.
	d) Clothing and utensils/ house-hold goods for families whose houses have been washed away/ fully damaged/severely inundated for more than two days due to a natural calamity.	**Rs.1,800/-** per family, for loss of clothing. **Rs.2,000/-** per family, for loss of utensils/ household goods.
	e) Gratuitous relief for families whose livelihood is seriously affected.	**Rs. 60/-** per adult and **Rs. 45/-** per child, not housed in relief camps. State Govt. will certify that identified beneficiaries are not housed in relief camps. Further State Government will provide the basis and process for arriving at such beneficiaries district-wise. Period for providing gratuitous relief will be as per assessment of the State Executive Committee (SEC) and the Central Team (in case of NDRF). The default period of assistance will upto to 30 days, which may be extended upto 60 days in the first instance, if required, and subsequently upto 90 days in case of drought/ pest attack. Depending on the ground situation, the State Executive Committee can extend the time period beyond the prescribed limit subject to that expenditure on this account should not exceed 25% of SDRF allocation for the year.
2.	SEARCH & RESCUE OPERATIONS	
	(a) Cost of search and rescue measures/ evacuation of people affected/ likely to be affected	As per actual cost incurred, assessed by SEC and recommended by the Central Team (in case of NDRF).

		- By the time the Central Team visits the affected area, these activities are already over. Therefore, the State Level Committee and the Central Team can recommend actual/ near-actual costs.
	(b) Hiring of boats for carrying immediate relief and saving lives.	As per actual cost incurred, assessed by SEC and recommended by the Central Team (in case of NDRF). The quantum of assistance will be limited to the actual expenditure incurred on hiring boats and essential equipment required for rescuing stranded people and thereby saving human lives during a notified natural calamity.
3	**RELIEF MEASURES**	
	a) Provision for temporary accommodation, food, clothing, medical care, etc. for people affected/ evacuated and sheltered in relief camps.	As per assessment of need by SEC and recommendation of the Central Team (in case of NDRF), for a period up to 30 days. The SEC would need to specify the number of camps, their duration and the number of persons in camps. In case of continuation of a calamity like drought, or widespread devastation caused by earthquake or flood etc., this period may be extended to 60 days, and upto 90 days in cases of severe drought. Depending on the ground situation, the State Executive Committee can extend the time period beyond the prescribed limit subject to that expenditure on this account should not exceed 25% of SDRF allocation for the year. Medical care may be provided from National Rural Health Mission (NRHM).
	b) Air dropping of essential supplies	As per actual, based on assessment of need by SEC and recommendation of the Central Team (in case of NDRF). - The quantum of assistance will be limited to actual amount raised in the bills by the Ministry of Defence for airdropping of essential supplies and rescue operations only.
	c) Provision of emergency supply of drinking water in rural areas and urban areas	As per actual cost, based on assessment of need by SEC and recommended by the Central Team (in case of NDRF), up to 30 days and may be extended upto 90 days in case of drought. Depending on the ground situation, the State Executive Committee can extend the time perind beyond the prescribed limit subject to that expenditure on this account should not exceed 25% of SDRF allocation for the year.
4.	**CLEARANCE OF AFFECTED AREAS**	
	a) Clearance of debris in public areas.	As per actual cost within 30 days from the date of start of the work based on assessment of need by SEC for the assistance to be provided under SDRF and as per assessment of the Central team for assistance to be provided under NDRF.
	b) Draining off flood water in affected areas	As per actual cost within 30 days from the date of start of the work based on assessment of need by SEC for the assistance to be provided under SDRF and as per assessment of the Central team(in case of NDRF).
	c) Disposal of dead bodies/ Carcases	As per actuals, based on assessment of need by SEC and

		recommendation of the Central Team (in case of NDRF).
5	**AGRICULTURE**	
(i)	*Assistance farmers having landholding upto 2 ha*	
A.	**Assistance for land and other loss**	
	a). De-silting of agricultural land (where thickness of sand/ silt deposit is more than 3", to be certified by the competent authority of the State Government.)	**Rs. 12,200/-** per hectare for each item. (Subject to the condition that no other assistance/ subsidy has been availed of by/ is eligible to the beneficiary under any other Government Scheme)
	b) Removal of debris on agricultural land in hilly areas	
	c) De-silting/ Restoration/ Repair of fish farms	
	d) Loss of substantial portion of land caused by landslide, avalanche, change of course of rivers.	**Rs. 37,500/-** per hectare to only those small and marginal farmers whose ownership of the land is legitimate as per the revenue records.
B.	**Input subsidy (where crop loss is 33% and above)**	
	a) For agriculture crops, horticulture crops and annual plantation crops	**Rs. 6,800/-** per ha. in rainfed areas and restricted to sown areas. **Rs. 13,500/-** per ha. in assured irrigated areas, subject to minimum assistance not less than Rs.1000 and restricted to sown areas.
	b) Perennial crops	**Rs. 18,000/-** ha. for all types of perennial crops subject to minimum assistance not less than Rs. 2000/- and restricted to sown areas.
	c) Sericulture	**Rs. 4,800/-** per ha. for Eri, Mulberry, Tussar **Rs. 6,000/-** per ha. for Muga.
(ii)	**Input subsidy to farmers** *having more than 2 Ha of landholding*	**Rs. 6,800/-** per hectare in rainfed areas and restricted to sown areas. **Rs.13,500/-** per hectare for areas under assured irrigation and restricted to sown areas. **Rs. 18,000/-** per hectare for all types of perennial crops and restricted to sown areas. Assistance may be provided where crop loss is 33% and above, subject to a ceiling of 2 ha. per farmer.
6	**ANIMAL HUSBANDRY - ASSISTANCE TO SMALL AND MARGINAL FARMERS**	
	i) Replacement of milch animals, draught animals or animals used for haulage.	*Milch animals* - **Rs. 30,000/-** Buffalo/ cow/ camel/ yak/ Mithun etc. **Rs. 3,000/-** Sheep/ Goat/ Pig *Draught animals* - **Rs. 25000/-** Camel/ horse/ bullock, etc. **Rs. 16,000/-** Calf/ Donkey/ Pony/ Mule - The assistance may be restricted for the actual loss of economically productive animals and will be subject to a

		ceiling of 3 large milch animals or 30 small milch animals or 3 large draught animals or 6 small draught animals per household irrespective of whether a household has lost a larger number of animals. (The loss is to be certified by the Competent Authority designated by the State Government). *Poultry:-* Poultry @ **50/- per bird** subject to a ceiling of assistance of **Rs 5000/-** per beneficiary household. The death of the poultry birds should be on account of a natural calamity. *Note:* - Relief under these norms is not eligible if the assistance is available from any other Government Scheme, e.g. loss of birds due to Avian Influenza or any other diseases for which the Department of Animal Husbandry has a separate scheme for compensating the poultry owners.
	ii) Provision of fodder / feed concentrate including water supply and medicines in cattle camps.	Large animals- **Rs. 70/-** per day. Small animals- **Rs. 35/-** per day. Period for providing relief will be as per assessment of the State Executive Committee (SEC) and the Central Team (in case of NDRF). The default period for assistance will be upto 30 days, which may be extended upto 60 days in the first instance and in case of severe drought up to 90 days. Depending on the ground situation, the State Executive Committee can extend the time period beyond the prescribed limit, subject to the stipulation that expenditure on this account should not exceed 25% of SDRF allocation for the year. Based on assessment of need by SEC and recommendation of the Central Team, (in case of NDRF) consistent with estimates of cattle as per Livestock Census and subject to the certificate by the competent authority about the requirement of medicine and vaccine being calamity related.
	iii) Transport of fodder to cattle outside cattle camps	As per actual cost of transport, based on assessment of need by SEC and recommendation of the Central Team (in case of NDRF) consistent with estimates of cattle as per Livestock Census.
7	**FISHERY**	
	i) Assistance to Fisherman for repair / replacement of boats, nets – damaged or lost -- Boat -- Dugout-Canoe -- Catamaran -- net (This assistance will not be provided if the beneficiary is eligible or has availed of any subsidy/ assistance, for the instant calamity, under any other Government Scheme.)	**Rs. 4,100/-** for repair of partially damaged boats only **Rs. 2,100/-** for repair of partially damaged net **Rs. 9,600/-** for replacement of fully damaged boats **Rs. 2,600/-** for replacement of fully damaged net
	ii) Input subsidy for fish seed farm	**Rs. 8,200** per hectare.

		(This assistance will not be provided if the beneficiary is eligible or has availed of any subsidy/ assistance, for the instant calamity, under any other Government Scheme, except the one time subsidy provided under the Scheme of Department of Animal; Husbandry, Dairying and Fisheries, Ministry of Agriculture.)
8	**HANDICRAFTS/HANDLOOM – ASSISTANCE TO ARTISANS**	
	i) For replacement of damaged tools/ equipment	Rs. 4,100 per artisan for equipments. - Subject to certification by the competent authority designated by the Government about damage and its replacement.
	ii) For loss of raw material/ goods in process/ finished goods	**Rs. 4,100** per artisan for raw material. - Subject to certification by Competent Authority designated by the State Government about loss and its replacement.
9	**HOUSING**	
	a) **Fully damaged/ destroyed houses**	
	i) Pucca house	
	ii) Kutcha House	**Rs. 95,100/-** per house, in plain areas.
	b) **Severely damaged houses**	
	i) Pucca House	**Rs. 1,01,900/-** per house, in hilly areas including Integrated Action Plan (IAP) districts.
	ii) Kutcha House	
	(c) **Partially Damaged Houses** –	
	(i) Pucca (other than huts) where the damage is at least 15 %	**Rs. 5,200/-** per house
	(ii) Kutcha (other than huts) where the damage is at least 15 %	**Rs. 3,200/-** per house
	d) **Damaged / destroyed huts:**	**Rs. 4,100/-** per hut, *(Hut means temporary, make shift unit, inferior to Kutcha house, made of thatch, mud, plastic sheets etc. traditionally recognized as hut by the State/ District authorities.)* *Note*: -The damaged house should be an authorized construction duly certified by the Competent Authority of the State Government.
	e) Cattle shed attached with house	**Rs. 2,100/-** per shed.
10	**INFRASTRUCTURE**	
	Repair/restoration (of immediate nature) of damaged infrastructure: *(1) Roads & bridges (2)Drinking Water Supply Works, (3) Irrigation, (4) Power (only limited to immediate restoration of electricity supply in the affected areas), (5)Schools, (6)Primary Health Centres, (7) Community assets owned by Panchayat.*	*Activities of immediate nature :* Illustrative lists of activities which may be considered as works of an immediate nature are given in the enclosed **Appendix**. *Assessment of requirements :* Based on assessment of need, as per States' costs/ rates/

	Sectors such as Telecommunication and Power (except immediate restoration of power supply), which generate their own revenues, and also undertake immediate repair/ restoration works from their own funds/ resources, are excluded.	schedules for repair, by SEC and recommendation of the Central Team (in case of NDRF). - As regards repair of roads, due consideration shall be given to Norms for Maintenance of Roads in India, 2001, as amended from time to time, for repairs of roads affected by heavy rains/floods, cyclone, landslide, sand dunes, etc. to restore traffic. For reference these norms are ◦ Normal and Urban areas: upto 15% of the total of Ordinary Repair (OR) and Periodical Repair (PR). ◦ Hills: upto 20% of total of OR and PR. - In case of repair of roads, assistance will be given based on the notified Ordinary Repair (OR) and Periodical Renewal (PR) of the State. In case OR & PR rate is not available, then assistance will be provided @ Rs 1 lakh/km for State Highway and Major District Road and @ Rs. 0.60 lakh/km for rural roads. The condition of "State shall first use its provision under the budget for regular maintenance and repair" will no longer be required, in view of the difficulties in monitoring such stipulation, though it is a desirable goal for all the States. - In case of repairs of Bridges and Irrigation works, assistance will be given as per the schedule of rates notified by the concerned States. Assistance for micro irrigation scheme will be provided @ Rs. 1.5 lakh per damaged scheme. Assistance for restoration of damaged medium and large irrigation projects will also be given for the embankment portions, on par with the ease of similar rural roads, subject to the stipulation that no duplication would be done with any ongoing schemes. - Regarding repairs of damaged drinking water schemes, the eligible damaged drinking water structures will be eligible for assistance @ Rs. 1.5 lakh/ damaged structure. - Regarding repair of damaged primary and secondary schools, primary health centres, Anganwadi and community assets owned by the Panchayats, assistance will be given @ Rs 2 lakh/damaged structure. - Regarding repair of damaged power sector, assistance will be given to damaged conductors, poles and transformers upto the level of 11 kV. The rate of assistance will be @ Rs. 4000/poles, Rs 0.50 lakh per km of damaged conductor and Rs. 1.00 lakh per damaged distribution transformer.
11	Procurement of essential search, rescue and evacuation equipments including communication equipments, etc. for response to disaster.	- Expenditure is to be incurred from SDRF only (and not from NDRF), as assessed by the State Executive Committee (SEC). - The total expenditure on this item should not exceed 10 % of the annual allocation of the SDRF.

12	Capacity Building	- Expenditure is to be incurred from SDRF only (and not from NDRF), as assessed by the State Executive Committee (SEC). - The total expenditure on this item should not exceed 5% of the annual allocation of the SDRF.
13.	State specific disasters within the local context in the State, which are not included in the notified list of disasters eligible for assistance from SDRF/ NDRF, can be met from SDRF within the limit of 10% of the annual funds allocation of the SDRF.	- Expenditure is to be incurred from SDRF only (and not from NDRF), as assessed by the State Executive Committee (SEC). - The norm for various items will be the same as applicable to other notified natural disasters, as listed above. or - In these cases, the scale of relief assistance against each item for 'local disaster' should not exceed the norms of SDRF. - The flexibility is to be applicable only after the State has formally listed the disasters for inclusion and notified transparent norms and guidelines with a clear procedure for identification of the beneficiaries for disaster relief for such local disasters', with the approval of SEC.

Note:- (i) The State Governments are to take utmost care and ensure that all individual beneficiary-oriented assistance is necessary/ mandatory disbursed through the bank account (viz; Jan Dhan Yojana etc.) of the beneficiary.

(ii) The scale of relief assistance against each items for all disasters including 'local disaster' should not exceed the norms of SDRF/ NDRF. Any amount spent by the State for such disasters over and above the ceiling would be borne out of the resources of the State Government and not from SDRF.

*****

APPENDIX
(Item No. 10)

Illustrative list of activities identified as of an immediate nature.

1. **Drinking Water Supply :**

   i) Repair of damaged platforms of hand pumps/ring wells/ spring-tapped chambers/public stand posts, cisterns.
   ii) Restoration of damaged stand posts including replacement of damaged pipe lengths with new pipe lengths, cleaning of clear water reservoir (to make it leak proof).
   iii) Repair of damaged pumping machines, leaking overhead reservoirs and water pumps including damaged intake – structure, approach gantries/jetties.

2. **Roads**

   i) Filling up of breaches and potholes, use of pipe for creating waterways, repair and stone pitching of embankments.
   ii) Repair of breached culverts.
   iii) Providing diversions to the damaged/washed out portions of bridges to restore immediate connectivity.
   iv) Temporary repair of approaches to bridges/ embankments of bridges., repair of damaged railing bridges, repair of causeways to restore immediate connectivity, granular sub base, over damaged stretch of roads to restore traffic.

3. **Irrigation :**

   i) Immediate repair of damaged canal structures and earthen/masonry works of tanks and small reservoirs with the use of cement, sand bags and stones.
   ii) Repair of weak areas such as piping or rat holes in dam walls/ embankments.
   iii) Removal of vegetative material/building material/debris from canal and drainage system.
   iv) Repair of embankments of minor, medium and major irrigation projects.

4. **Health :**

   Repair of damaged approach roads, buildings and electrical lines of PHCs/ community Health Centres.

5. **Community assets of Panchayat**

   a) Repair of village internal roads.
   b) Removal of debris from drainage/ sewerage lines.
   c) Repair of internal water supply lines.
   d) Repair of street lights.
   e) Temporary repair of primary schools, Panchayat ghars, community halls, *anganwadi*, etc.

6. **Power:** Poles/ conductors and transformers upto 11 kv.

7. The assistance will be considered as per the merit towards the following activities:

	Items/ Particulars	Norms of assistance will be adopted for immediate repair
i)	Damaged primary school building Higher secondary/ middle/ college and other educational institutions buildings	Up to Rs. 1.50 lakh/ unit Not covered
ii)	Primary Health Centre	Upto Rs. 1.50 lakh/ unit
iii)	Electric poles and wires etc.	Normative cost (Upto Rs.4000 per pole and Rs. 0.50 lakh per km)
iv)	Panchayat Ghar/ Anganwadi/ Mahila Mondal/ Yuva Kendra/ Community Hall	Upto 2.00 lakh/ unit
v)	State Highways/ Major District road	Rs. 1.00 lakh/ km *
vi)	Rural road/ bridge	Rs. 0.60 lakh/km *
vii)	Drinking water scheme	Upto 1.50 lakh/ unit
viii)	Irrigation Sector: Minor irrigation schemes/ Canal Major irrigation scheme Flood control and anti Erosion Protection work	 Upto Rs. 1.50 lakh/ scheme Not covered Not covered
ix)	Hydro Power Project/ HT Distribution systems/ Transformers and sub stations	Not covered
x)	High Tension Lines (above 11 kv)	Not covered
xi)	State Govt Buildings viz. departmental/ office building, departmental/ residential quarters, religious structures, patwarkhana, Court premises, play ground, forest bungalow property and animal/ bird sanctuary etc.	Not covered
xii)	Long terms/ Permanent Restoration work incentive	Not covered
xiii)	Any new work of long term nature	Not covered
xiv)	Distribution of commodities	Not covered. (However, there is a provision for assistance as GR to families in dire need of assistance after a disasters).
xv)	Procurement if equipments/ machineries under NDRF	Not covered
xvi)	National Highways	Not covered (Since GOI born entire expenditure towards restoration works activities)
xvii)	Fodder seed to augment fodder production	Not covered

* If OR & PR rates are not provided by the State.

*****

Most Immediate

No. 33-5/2015-NDM-I
Government of India
Ministry of Home Affairs
(Disaster Management Division)

'C' Wing, 3rd Floor, NDCC- II,
Jai Singh Road, New Delhi-110001,
Dated the 30th July 2015

OFFICE MEMORANDUM

Subject: - Guidelines on Constitution and Administration of the State Disaster Response Fund and National Disaster Response Fund based on the recommendations of the Fourteenth Finance Commission 2015-20.

Sir/ Madam,

The Fourteenth Finance Commission (FFC) has made provision of funds for the State Disaster Response Fund in its recommendations which has been accepted by the Government of India. Keeping in view of the provision of the Disaster Management Act, 2005 and the recommendations of Fourteenth Finance Commission, Government of India has framed guidelines for administration of National Disaster Response Fund (NDRF) at the National level and for State Disaster Response Fund at the State level, which are enclosed herewith for necessary action.

2. A copy of each of the guidelines for SDRF and NDRF respectively are enclosed for further necessary action at your end. These guidelines can also be downloaded from website of Disaster Management Division of Ministry of Home Affairs i.e. *www.ndmindia.nic.in.*

(Goutam Ghosh)
Director (DM-I)
Telefax: 23438123

Encl: As above.

Distribution:-

1. Ministry of Finance, Department of Expenditure, North Block, New Delhi.
2. Ministry of Agriculture [Joint Secretary (DM)], Krishi Bhawan, New Delhi.
3. National Disaster Management Authority, New Delhi.
4. Chief Secretaries of (All States).
5. Relief Commissioners/ Secretaries, Department of Disaster Management of (All States).
6. Accountants General of all State Governments.
7. Controller General of Accounts (CGA), New Delhi.
8. Comptroller & Auditor General (CAG), New Delhi.

*****

Ministry of Home Affairs
(Disaster Management Division)

Guidelines on Constitution and Administration of the State Disaster Response Fund (SDRF)

Introduction

1. The State Disaster Response Fund (SDRF) is a fund constituted under section 48(1) (a) of the Disaster Management Act, 2005 (53 of 2005) (hereinafter DM Act, 2005). These guidelines are being issued under section 62 of the DM Act, 2005.

Period of Operation

2. These guidelines will be operative from financial year 2015-16 and will continue till further orders.

Calamities covered under the SDRF

3. (i)The SDRF shall be used only for meeting the expenditure for providing immediate relief to the victims of cyclone, drought, earthquake, fire, flood, tsunami, hailstorm, landslide, avalanche, cloud burst, pest attack and frost & cold wave.

(ii) A State Government may use up to 10 per cent of the funds available under the SDRF for providing immediate relief to the victims of natural disasters that they consider to be 'disasters' within the local context in the State and which are not included in the notified list of disasters of the Ministry of Home Affairs subject to the condition that the State Government has listed the State specific natural disasters and notified clear and transparent norms and guidelines for such disasters with the approval of the State Authority i.e. the State Executive Authority (SEC). Any amount spent by the state for such disasters over and above the ceiling would be borne out of its resources and would be subject to the same accounting norms.

Government of Odisha
Revenue & Disaster Management Department
(Special Relief)
Rajiv Bhawan, Ground Floor, Unit-V, Bhubaneswar-751001

No. 1936 /R&DM(SR) Dated, the 1st June, 2015
RDM-RLF-POLICY-0001-2015

Order

In pursuance of item-13 of the Items & Norms of assistance from State Disaster Response Fund and National Disaster Response Fund for the period 2015-2020 communicated vide Ministry of Home Affairs, Government of India letter No.32-7/2014-NDM-I dated 8th April, 2015, the State Government do hereby declare the following disasters as State Specific Disasters within the local context in the State of Odisha (hereinafter called as 'local disasters') for which expenditure on relief measures and immediate repair/ restoration of damaged public infrastructure shall be met from State Disaster Response Fund (SDRF) within the limit of ten percent (10%) of the annual allocation of the SDRF.

1. Lightning
2. Heat wave
3. Whirl wind
4. Tornado
5. Heavy rain
6. Boat accident (other than during flood)
7. Drowning (other than during flood)
8. Snakebite (other than during flood)

All relief measures and repair/ restoration of damaged infrastructure on account of the above local disasters shall be undertaken subject to the following:

1. The scale and norms of various items of relief and for immediate repair/ restoration of damaged public infrastructure, as applicable, shall be same as prescribed under the Items & Norms of assistance from State Disaster Response Fund and National Disaster Response Fund laid down by the Ministry of Home Affairs, Government of India for other natural disasters approved by the Government of India and listed in the Guidelines on Constitution and Administration of the SDRF/ NDRF except that the ex-gratia for death due to heat wave (sun-stroke) shall be provided @ Rs.50,000/- (Rupees Fifty Thousand) only per deceased.
2. The procedure for identification of beneficiaries as well as sanction and disbursement of relief shall be followed as in case of other natural disasters approved by the Government of India and listed in the Guidelines on Constitution and Administration of the SDRF/ NDRF.

3. 'Heavy rain' will have same meaning as defined under the Odisha Relief Code.
4. Post mortem report shall be mandatorily referred for sanction of ex-gratia assistance for loss of human life except where the body is not recovered.

   Provided that where a person is admitted to a hospital/ medical institution after being affected by a disaster and his/ her death has occurred during treatment in such hospital/ medical institution, the cause of death reported by the treating medical officer may be referred for sanction of the ex-gratia assistance. But, if no opinion is formed by the treating medical officer about the cause of death in such case, post mortem should be carried out for ascertaining the same.

   In case of report of death of a person due to heat wave/ sun-stroke, except where the death has occurred in a hospital/ medical institution after being admitted and treated there, in addition to the post mortem report, a joint enquiry shall be conducted by the local Revenue Officer authorized by the Sub-Collector or the Collector and the local Medical Officer of the PHC/ SHC/ CHC/Sub-divisional or District Headquarters Hospital, which shall be taken into consideration for sanction of the ex-gratia assistance.
5. All individual beneficiary oriented assistances shall be disbursed through bank account of the beneficiary.
6. This Order will be effective from **1st April, 2015**.

By order of the Governor

1/6/2015

Principal Secretary to Government
& Special Relief Commissioner

Memo No. 1937 **/SR** **Date: 01.06.2015**

Copy forwarded Principal Secretary to Governor/ PS to Chief Minister/ PS to Minister, Revenue & Disaster Management for kind information the HE Governor/ Chief Minister/ Minister, Revenue & Disaster Management.

1/6/2015

Principal Secretary to Government
& Special Relief Commissioner

Annexure – VII

Village Disaster Management Plan- 2019
Monitoring Committee Notification

OFFICE OF THE COLLECTOR & DISTRICT MAGISTRATE, SUNDARGARH

Office Order No. 691 **Emrg/Date.** 29/04/2019

In pursuance to Letter No.817/OSDMA date.21/02/2019 of Commissioner-cum-Secretary (DM) & Managing Director, OSDMA the District Monitoring Committee, Sundargarh district is hereby constituted with the following members for effective monitoring the implementation of Village Disaster Management Plan (VDMP) in Sundargarh district.

1.	Collector and District Magistrate	Chairperson
2.	Additional District Magistrate, Sundargarh	Member
3.	Project Director, DRDA, Sundargarh	Member
4.	All Tehasildars	Member
5.	All Block Development Officer	Member
6	Commandant, 4th Battalion, OSAP, Rourkela	Member
7.	Deputy Collector, Emergency Section	Coordinator
8.	Assistant Fire Officer, Sundargarh	Member
9.	District Project Officer (Disaster Management)	Member

The District Monitoring Committee (DMC) will review the progress of the Village Disaster Management Plan (VDMP) in Sundargarh district frequently and take necessary action whenever required.

Rpanda

COLLECTOR, SUNDARGARH

Memo No. 692 **Emrg/Date.** 29/04/19

Copy forwarded to all concerned officials for information and necessary action.

Rpanda

COLLECTOR, SUNDARGARH

OFFICE OF THE COLLECTOR & DISTRICT MAGISTRATE, SUNDARGARH

Order No. 939 **Emrg/Date.** 29/05/2019

In pursuance to Letter No.817/OSDMA date.21/02/2019 of Commissioner-cum-Secretary (DM) & Managing Director, OSDMA the District NGO Selection Committee, Sundargarh district is hereby constituted with the following members for the implementation of Village Disaster Management Plan (VDMP) in Sundargarh district.

1.	Additional District Magistrate, Sundargarh	Chairperson
2.	Project Director, DRDA, Sundargarh	Member
3.	DSWO, Sundargarh	Member
4.	Sub Collector, Sadar, Sundargarh	Member
5.	Deputy Collector, Emergency Section	Member
6.	DSSO, Sundargarh	Member

The District NGO Selection Committee (DMC) will select the NGO/NGOs for implementation of the Village Disaster Management Plan (VDMP) in Sundargarh district as per procedures laid down on VDMP guideline.

COLLECTOR, SUNDARGARH

Memo No. 940 **Emrg/Date.** 29/05/2019

Copy forwarded to all concerned officials for information and necessary action.

COLLECTOR, SUNDARGARH

Annexure- VIII

Vulnerability Map

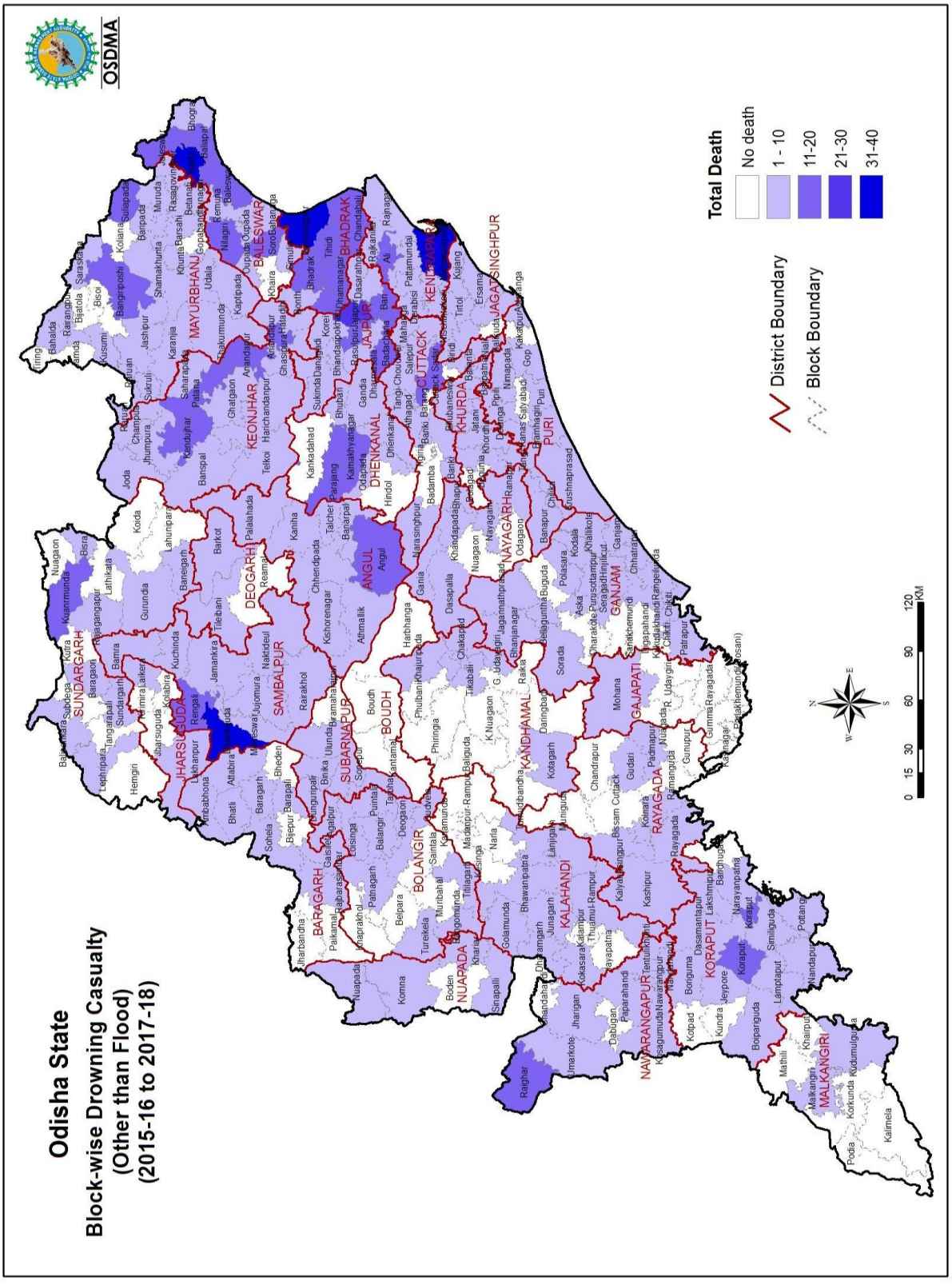
OSDMA
Odisha State
Block-wise Drowning Casualty
(Other than Flood)
(2015-16 to 2017-18)
Total Death
No death
1 - 10
11-20
21-30
31-40
District Boundary
Block Boundary
0 15 30 60 90 120
KM
SUNDARGARH
JHARSUGUDA
SAMBALPUR
DEOGARH
KEONJHAR
MAYURBHANJ
BALESWAR
BHADRAK
JAJPUR
KENDRAPARA
JAGATSINGHPUR
CUTTACK
KHURDA
PURI
NAYAGARH
ANGUL
DHENKANAL
GANJAM
GAJAPATI
KANDHAMAL
BOUDH
SUBARNAPUR
BARAGARH
BOLANGIR
NUAPADA
KALAHANDI
RAYAGADA
KORAPUT
NABARANGAPUR
MALKANGIRI

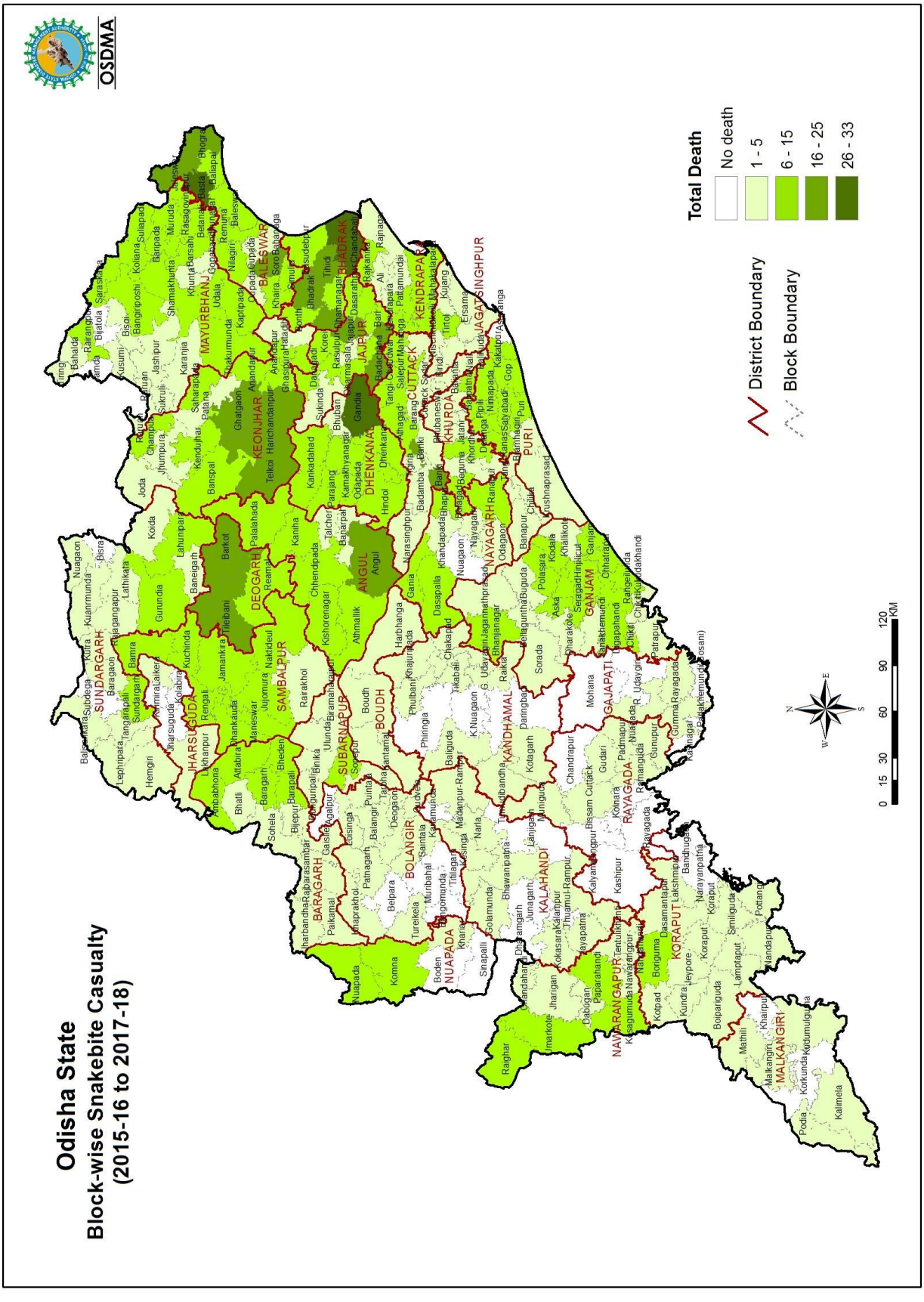
OSDMA
Odisha State
Block-wise Snakebite Casualty
(2015-16 to 2017-18)
Total Death
No death
1 - 5
6 - 15
16 - 25
26 - 33
District Boundary
Block Boundary
0 15 30 60 90 120 KM
SUNDARGARH
JHARSUGUDA
SAMBALPUR
DEOGARH
SUBARNAPUR
BOUDH
ANGUL
KEONJHAR
BALESWAR
MAYURBHANJ
BHADRAK
JAJPUR
DHENKANAL
CUTTACK
KENDRAPARA
JAGATSINGHPUR
PURI
KHURDA
NAYAGARH
GANJAM
GAJAPATI
KANDHAMAL
BOLANGIR
BARAGARH
KALAHANDI
RAYAGADA
NUAPADA
KORAPUT
NABARANGAPUR
MALKANGIRI

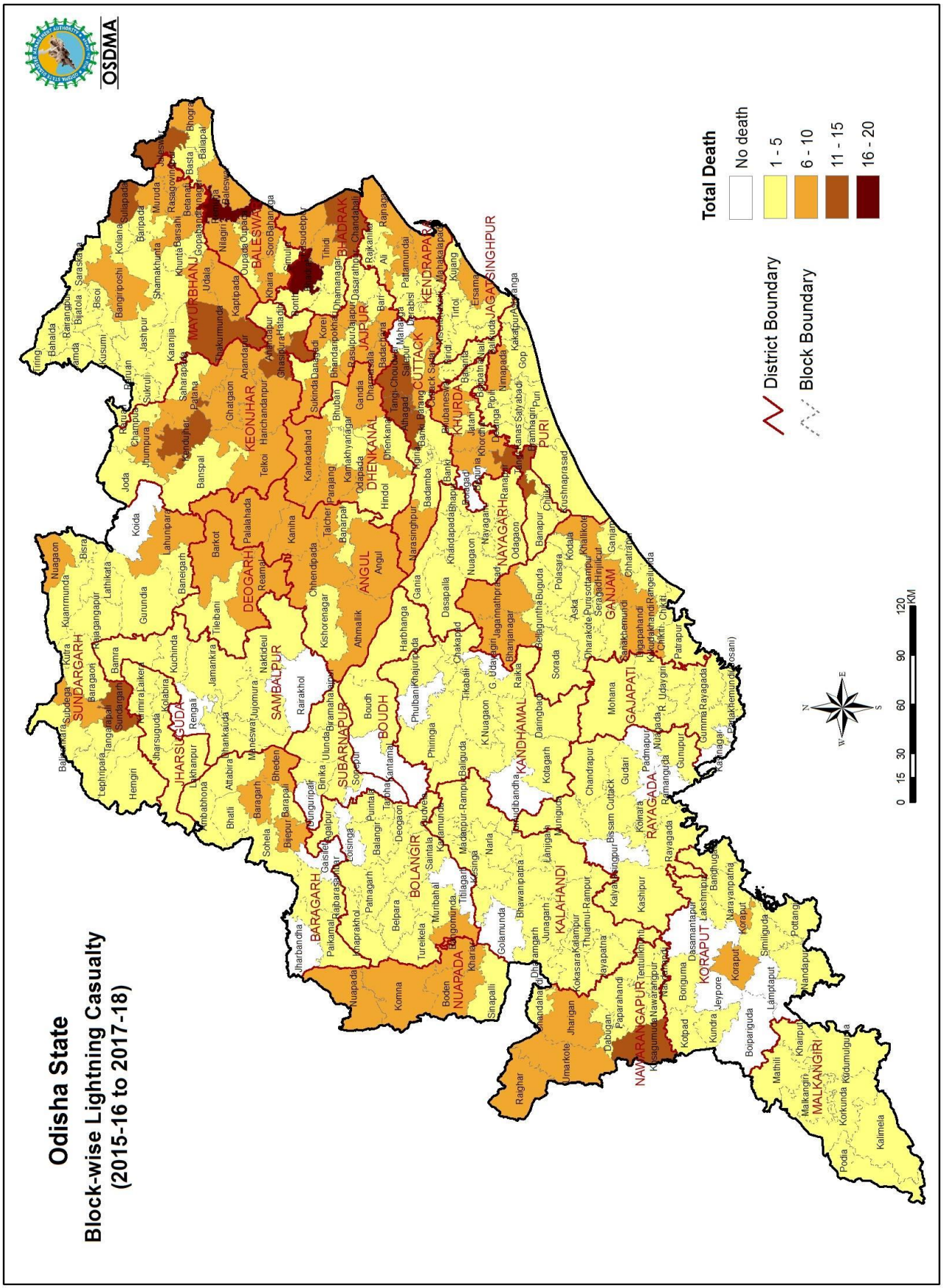
OSDMA
Odisha State
Block-wise Lightning Casualty
(2015-16 to 2017-18)
Total Death
No death
1 - 5
6 - 10
11 - 15
16 - 20
District Boundary
Block Boundary
0 15 30 60 90 120 KM
N
S
E
W
SUNDARGARH
JHARSUGUDA
SAMBALPUR
DEOGARH
SUBARNAPUR
ANGUL
BOUDH
KANDHAMAL
BARAGARH
BOLANGIR
NUAPADA
KALAHANDI
RAYAGADA
GAJAPATI
GANJAM
KORAPUT
MALKANGIRI
NAWARANGAPUR
KENDRAPARA
JAGATSINGHPUR
CUTTACK
PURI
BHADRAK
BALESWAR
MAYURBHANJ
KEONJHAR
DHENKANAL
JAJPUR
KHURDA
NAYAGARH

MULTIHAZARD MAP OF SUNDARGARH DISTRICT

OSDMA

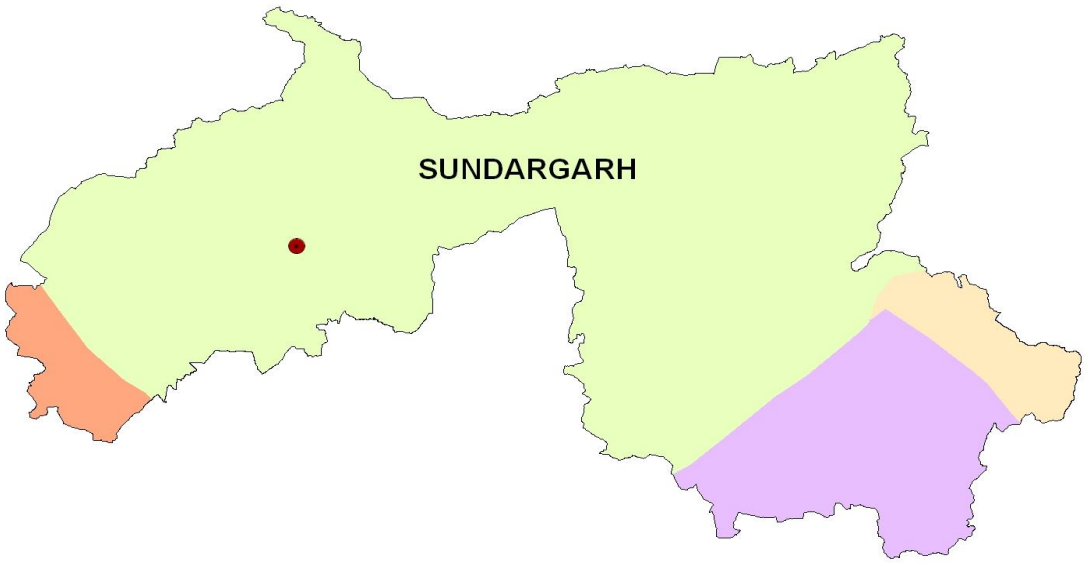

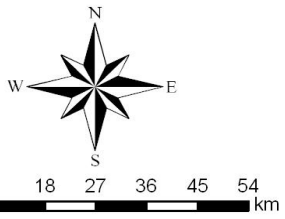

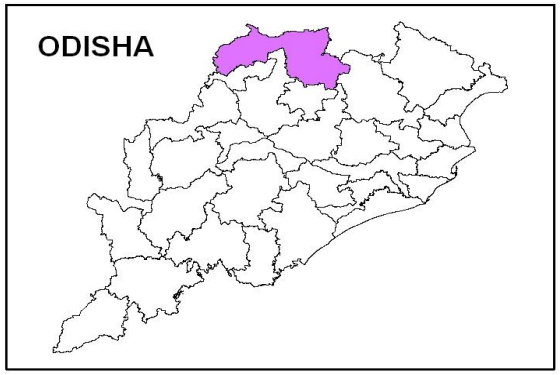

- DISTRICT HEADQUARTER
- DISTRICT BOUNDARY
- W & C_HEQ_LNFZ
- W & C_M(A)EQ_LFLZ
- W & C_M(A)EQ_LNFZ
- W & C_M(A)EQ_MNFZ
- W & C_M(B)EQ_LNFZ
- W & C_M(B)EQ_MNFZ
- W & C_VH(B)EQ_LFLZ
- W & C_VH(B)EQ_LNFZ
- W & C_VH(B)EQ_MFLZ
- W & C_VH(B)EQ_MNFZ

W & C_VH(B) = Wind and Cyclone Very High damage risk Zone B (50 m/s)
W & C_H = Wind and Cyclone High damage risk Zone (47 m/s)
W & C_M(A) = Wind and Cyclone Moderate damage risk Zone A (44 m/s)
W & C_M(B) = Wind and Cyclone Moderate damage risk Zone B (39 m/s)
EQ_M = Earthquake Moderate damage risk Zone III
EQ_L = Earthquake Low damage risk Zone II
FLZ = Flood Zone
NFLZ = No Flood Zone

Source : Vulnerability Atlas, published by BMTPC Government of India



State Office

Odisha State Disaster Management Authority,
At- Rajiv Bhawan, 9th Floor, POST- Bhubaneswar, Odissha,
PIN-751001,
Contact No.0674-2395398,2395531 FAX-2391871
Email-osdma@osdma.org

District Office

District Disaster Management Authority, Sundargarh, Odisha
At- District Emergency Operation Center, Collectorate, Sundargarh
POST- Sundargarh,
District- Sundargarh
PIN-770001
Odisha
Contact No.06622-272233

2019

DISTRICT DISASTER MANAGEMENT PLAN - Vol- II
District- Sundargarh









District Disaster Management Authority, Sundargarh.

Odisha

FOREWORD

The District Disaster Management Plan of Sundargarh District for the year 2019 (Vol-I) and (Vol-II) includes the facts and figures that have been collected from various formal and informal sources with a view to meeting the challenges during any disaster. It is a continuous process to enhance and it will be modify time to time as per needs under the guidance of District Disaster Management Authority, Sundargarh.

The Plan has been prepared as per the provision made in the Disaster Management Aqct 2005, Section 31 (1) and as per section 31 (4) it will be reviewed and updated annually. This has been prepared with the involvement of all stakeholders.

All are cordially invited for their valuable needful suggestion which is to be incorporated in the plan.

Chairperson, *ex-officio*
Collector and District Magistrate,
District Disaster Management Authority, Sundargarh.

COLLECTOR, SUNDARGARH

CONTENT

Sl. No.	Table No.	Subject	Page No.
	CHAPTER - 1		
Chapter-1		Socio Economic Profile	
	1.1	Administrative Set up	5
	1.2	Demographic details	6
	1.3	Population and composition	7
	1.4	Block /Caste Wise population	8
	1.5	ULB/caste wise population	9
	1.6	Religion wise population	10
	1.7	PVTG Details	11
	1.8	Age Group	11
	1.9	Sex Ratio	11
	1.10	Literacy	11
	1.11	Workforce participation	12
	1.12	Landholding pattern	15
	1.13	Housing	16
	1.14	Type of Houses	18
	1.15	Irrigation	20
	1.16	Block wise Status on Irrigation	21
	1.17	Productivity of crops	23
	1.18	Storage facility	24
	1.19	PACS (cooperative)	25
	1.20	Livestock	26
	1.21	Fishery	27
	1.22	Fish farm	28
	1.23	Horticulture	38
	1.24	Sericulture	39
	1.25	Handloom	39
	1.26	Employment and livelihood	40
	1.27	Industries and Mining	42
	1.28	Mining affected areas	44
	1.29	Education/ Eletricity	47
	1.30	Drinking Water and Sanitation	51
	1.31	ICDS and Anganwadi	53
	1.32	Health	53
	1.33	Incidence of Majore diseases in last 5 years	
		1.34,1.35, not available	55
	1.36	Food Security	56
	1.37	Social Security	57
	1.38	Community and Social institution	
	1.39	Na	58
	1.40	Transport and Communication	58

		Not Available	
	1.41	Number of villages without all weather road connectivity	59
	1.42	Road network	59
	1.43	Railway network	
	1.44	Telecommunication - NA	
CHAPTER -2	**(INFRASTRUCTURE)**		
	2.1	Education	60
	2.2	Health	61
	2.3	Human Resource Availability and Basic Infrastructure of Health	61
	2.4	Basic infrastrucute health	61
	2.5	Vertinary Infrastructure and Human resource	66
	2.6	Human Resource	85
	2.7	Eletrical Infrastrcure	86
	2.8	Bank and Post Office	87
	2.9	Postal	89
	2.10	Police service	92
	2.11	Fire service	95
CHAPTER -3	(VULNERABLE VILLAGES AND CRITICAL INFRASTRUCTURE)		
	3.1	Multi Hazard Analysis2006-2017	98
	3.2	Block Vulnerability	119
	3.9	Health centers exposed to flood	143
	3.16	People require special care	146
Chaper -4	Important telephone numbers		148
Chapter-5	Maps		159
Chapter- 6	IDRN		160
Annexure	A	Village wise Distance from Block to District HQ.	161
	B	Block / GP wise Village	200
	C	Population Village Wise	243
	D	Village wise Waste disposal	306
	E	Village wise water source use	369
	F	Village wise Sanitation	451
	G	PS wise Village list	505
	H	Institutionl Arrangment	555
	I	Financial Arrangement	564
	J	Major Disaster Occurred in the district	577

Soft Copy- District Irrigation Plan
Lift Irrigation Potential in the district
Off site Emergency Plan

Chapter -1

1. Socio Economic Profile

1.1-Administrative Set Up:

Sl. No.	Name of the Sub-Division	Name of the Block/ ULB	No. of Gram Panchayats	No. of Villages/ Wards	Name of the Tehsils	No. of RI Circles
1	Sundargarh Sub Division	Hemgiri	19	153	Hemgiri	6
2		Lephripara	17	108	Lephripara	9
3		Tangarpali	13	80	Tangarpali	6
4		Balisankara	16	101	Balisankara	6
5		Subdega	14	63	Subdega	4
6		Sundargarh	16	86	Sundargarh	7
7		Bargaon	13	69	Bargaon	6
8		Kutra	16	54	Kutra	7
9		Rajgangpur	12	77	Rajgangpur	7
10	Panposh Sub Division	Rourkela			Rourkela	5
11		Kuarmunda	20	108	Kuarmunda	2
12		Nuagaon	20	120	Biramitrapur	7
13		Bisra	15	71	Bisra	7
14		Lathikata	16	92	Lathikata	7
15	Bonai Sub division	Koida	12	113	Koida	6
16		Gurundia	13	146	Gurundia	6
17		Bonai	13	118	Bonai	6
18		Lahunipara	17	220	Lahunipara	8
		Total	**262**	**1779**	**Total**	**112**

1.2-Demographic Details:

Sl. No	Name of the Block/ULB	Total Number of Families/HH	Category		Category		
			Rural	Urban	SC	ST	Others
1	Hemgir	20953	20953		12258	38312	33989
2	Lephripara	19750	19750		10342	46418	22048
3	Tangarpali	16597	16597		9701	34369	20304
4	Balisankara	21656	21656		7536	57427	20727
5	Subdega	15517	15517		5322	45332	13600
6	Sundargarh	18046	18046		10198	37392	23321
7	Bargaon	16730	16730		5879	46292	19071
8	Kutra	17598	17598		5731	62040	12699
9	Kuarmunda	23055	20995	2060	6257	82264	18392
10	Nuagaon	23133	23133		7821	70233	28102
11	Bisra	18857	14159	4698	5075	45846	39264
12	Lathikata	32001	17511	14490	9013	85181	52118
13	Rajgangpur	22391	20155	2236	5939	85116	14010
14	Gurundia	14701	14701		3698	53195	10095
15	Bonai	16937	15251	1686	8740	37448	23703
16	Lahunipara	22953	22953		6426	67541	25559
17	Koida	19713	16792	2921	5475	60938	20405
18	Biramitrapur (M)	7146		7146	5559	12382	15501
19	Rajgangpur(M)	10866		10866	4256	12313	34793
20	Rourkela (M)	72336		72336	24337	49413	246290
21	Sundargarh (M)	10127		10127	4274	9974	30788
	Total=	441063	312497	128566	163837	1039426	724779
		Total HH		Urban	SC	ST	Others
22	Kulunga -industrial-CT	2473		2473	304	3331	7685
23	Kulunga CT	2225		2225	945	4442	4849
24	Jalda CT	3482		3482	1614	8370	5805
25	Hatibandha CT	2015		2015	634	3773	4531
26	Lathikata CT	1734		1734	544	1895	4966
27	Panposh CT	2236		2236	749	5992	3182
28	Koida CT	1796		1796	643	2783	3337
29	Tensa CT	1125		1125	833	1535	2101
30	OCL CT	695		695	22	31	2344
31	Kuarmunda CT	2060		2060	836	3673	4534
32	Banaigarh CT	1686		1686	743	1730	4607
33	Rourkela (ITS+OG)	49308		49308	30723	40010	145677

1.3-Population and its composition: (decadal growth)

Year	2011	2001
Actual Population	20,93,437	18,30,673
Male	10,61,147	9,35,601
Female	10,32,290	8,95,072
Population Growth	14.35%	16.34%
Area Sq. Km	9,712	9,712
Density/km2	216	188
Proportion to Orissa Population	4.99%	4.97%
Sex Ratio (Per 1000)	973	957
Child Sex Ratio (0-6 Age)	946	970
Average Literacy	73.34	64.86
Male Literacy	81.01	75.34
Female Literacy	65.48	53.88
Total Child Population (0-6 Age)	2,63,160	2,64,988
Male Population (0-6 Age)	1,35,204	1,34,537
Female Population (0-6 Age)	1,27,956	1,30,451
Literates	13,42,322	10,15,485
Male Literates	7,50,147	6,03,510
Female Literates	5,92,175	4,11,975
Child Proportion (0-6 Age)	12.57%	14.47%
Boys Proportion (0-6 Age)	12.74%	14.38%
Girls Proportion (0-6 Age)	12.40%	14.57%

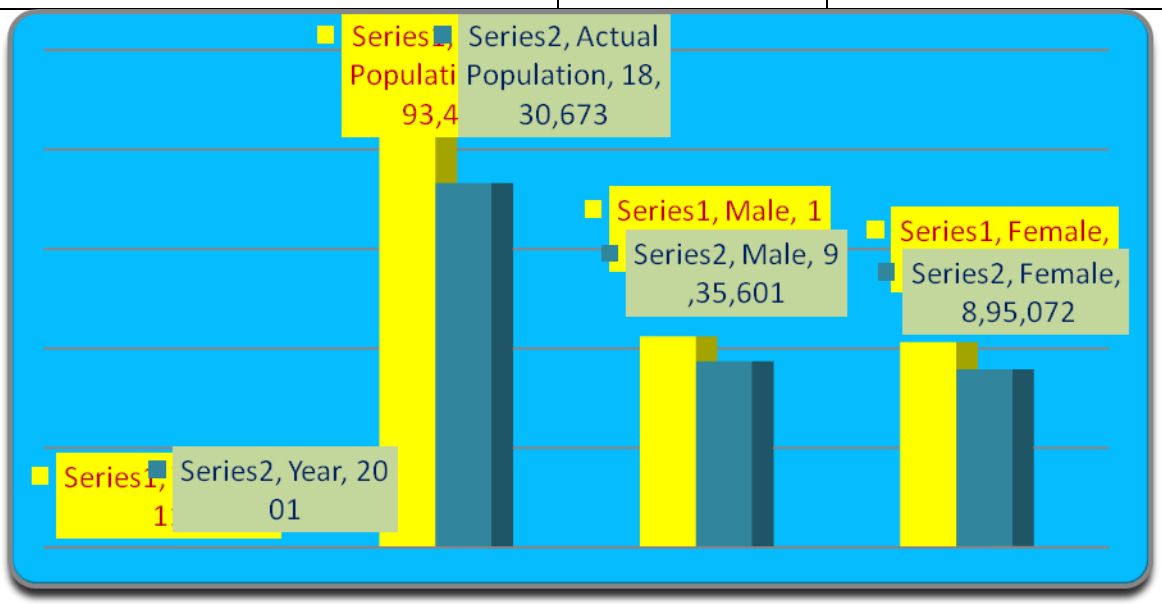

1.4 Block Wise / Caste Wise population

Sl. No.	Name of block	Total			SC			ST			Others		
		Male	Female	Total	Male	Female	Total	Male	Female	Total	Male	Female	Total
1	Hemgiri	42670	41889	84559	6191	6067	12258	19115	19197	38312	17364	16625	33989
2	Lephripara	39454	39354	78808	5202	5140	10342	23116	23302	46418	11136	10912	22048
3	Tangarpali	32171	32203	64374	4778	4923	9701	17173	17196	34369	10220	10084	20304
4	Balisankara	42087	43603	85690	3709	3827	7536	28060	29367	57427	10318	10409	20727
5	Subdega	31951	32303	64254	2610	2712	5322	22433	22899	45332	6908	6692	13600
6	Sundargarh	35523	35388	70911	5145	5053	10198	18617	18775	37392	11761	11560	23321
7	Bargaon	35599	35643	71242	2965	2914	5879	22934	23358	46292	9700	9371	19071
8	Kutra	40380	40090	80470	2896	2835	5731	30991	31049	62040	6493	6206	12699
9	Kuarmunda	53460	53453	106913	3120	3137	6257	40933	41331	82264	9407	8985	18392
10	Nuagaon	52730	53426	106156	3930	3891	7821	34582	35651	70233	14218	13884	28102
11	Bisra	45179	45006	90185	2518	2557	5075	22719	23127	45846	19942	19322	39264
12	Lathikata	75117	71195	146312	4591	4422	9013	42542	42639	85181	27984	24134	52118
13	Rajgangpur	52401	52664	105065	2945	2994	5939	42285	42831	85116	7171	6839	14010
14	Gurundia	33187	33801	66988	1797	1901	3698	26315	26880	53195	5075	5020	10095
15	Bonai	34727	35164	69891	4281	4459	8740	18476	18972	37448	11970	11733	23703
16	Lahunipara	49510	50016	99526	3140	3280	6420	33365	34176	67541	13005	12560	25565
17	Koida	44024	42794	86818	2794	2681	5475	30243	30695	60938	10987	9418	20405
	Total	7,40,170	7,37,992	14,78,162	62,612	62,793	1,25,405	4,73,899	4,81,445	9,55,344	2,03,659	1,93,754	3,97,413

1.5 ULB Wise/ Caste Wise population

Sl. No.	Name of ULB	Total			SC			ST			Others		
		Male	**Female**	**Total**	**Male**	**Female**	**Total**	**Male**	**Female**	**Total**	**Male**	**Female**	**Total**
1	Sundargarh (M)	22754	22282	45036	2142	2132	4274	4661	5313	9974	15951	14837	30788
2	Rajgangpur (M)	26259	25103	51362	2118	2138	4256	5739	6574	12313	18402	16391	34793
3	Biramitrapur	16854	16588	33442	2737	2862	5599	6088	6294	12382	8029	7432	15461
4	Rourkela (m+og)	169095	150945	320040	12570	11767	24337	25025	24388	49413	131500	114790	246290
5	Rourkela (Its+og)	112897	103513	216410	15802	14921	30723	20082	19928	40010	77013	68664	145677
	Total	3,47,859	3,18,431	6,66,290	35,369	33,820	69,189	61,595	62,497	1,24,092	2,50,895	2,22,114	4,73,009

- Population density of the district and decadal growth of population-

Density of Population = 216 (person per sq.km)

1.6-Religion wise distribution of Population:

Hindu	Muslim	Christian	Sikh	Buddhist	Jain	Other Religions	Not Stated
73.20%	3.41%	18.39%	0.27%	0.03%	0.03%	4.30%	0.36%

Towns	Population	Hindu	Muslim	Christian	Sikh	Buddhist	Jain	Other Religions	Not Stated
Raurkela	3,20,040	82.00%	8.12%	7.36%	1.27%	0.04%	0.17%	0.96%	0.08%
Raurkela	2,16,410	86.19%	4.21%	7.47%	0.29%	0.03%	0.02%	1.22%	0.57%
Rajagangapur	51,362	67.87%	13.61%	17.37%	0.54%	0.06%	0.07%	0.36%	0.12%
Sundargarh	45,036	83.25%	7.94%	7.91%	0.20%	0.01%	0.01%	0.00%	0.67%
Biramitrapur	33,442	60.79%	9.73%	26.69%	0.23%	0.01%	0.04%	0.77%	1.75%
Jalda	15,789	75.83%	0.22%	20.91%	0.13%	0.02%	0.01%	2.79%	0.08%
Panposh	9,923	51.35%	0.96%	29.31%	0.35%	0.02%	0.00%	17.65%	0.37%
Kuanrmunda	9,043	70.47%	6.81%	17.43%	0.00%	0.07%	0.00%	5.21%	0.01%
Hatibandha	8,938	76.61%	0.25%	20.97%	0.04%	0.12%	0.03%	1.72%	0.26%
Lathikata	7,405	83.66%	2.75%	12.71%	0.26%	0.00%	0.00%	0.49%	0.14%
Banaigarh	7,080	83.86%	13.70%	2.34%	0.01%	0.03%	0.01%	0.01%	0.03%
Koida	6,763	79.43%	9.11%	11.30%	0.09%	0.00%	0.00%	0.00%	0.07%
Tensa	4,469	77.96%	4.03%	17.72%	0.11%	0.00%	0.00%	0.00%	0.18%
O.C.L.	2,397	95.20%	2.59%	1.17%	0.88%	0.04%	0.00%	0.04%	0.08%

Sl. No.	Name of the Block/ ULB	Total Population	Category				
			Hindu	Muslim	Christian	Sikh	Others
1							
2							
3							
4							
	Total=						

1.7 Particularly Vulnerable Tribal Groups (PVTGs)/ PTGs:

Sl. No.	Name of the PVTG/PTG	Total No. of Households	Population			Population (0-6 Years)	
			M	F	T		
1							
2							
	Total=						

Location	Total HH	No. of PVTG
Sundargarh District	348141	179
Hemgiri	21581	15
Lephripara	18532	53
Bhasma	11886	0
Dharuadihi	9425	1
Sundargarh Sadar	866	0
Sundargarh	19412	0
Kinjirikela	14753	4
Talasara	20446	40
Bargaon	18146	4
Kutra	15714	29
Rajgangpur	25258	4
Raiboga	9811	2
Biramitrapur	13336	9
Hatibari	13779	0
Bisra	20851	1
Bondamunda	3225	1
Brahmani Tarang	12639	0
Raghunathpali	6253	1
Tangarpali	1253	0
Lathikata	5605	0
Chandiposh	4797	0
Kamarposh Balang	8793	2
Koida	8277	0
Lahunipara	17711	0
Gurndia	8404	8
Tikatepali	5868	0
Banei	16323	4
Mahulpada	4624	0
Raurkela (M)	10128	1
Raurkela (ITS)P.S.	445	0

1.8 Age Group:

Sl. No.	Category	Total Population	Male	Female
1	0-6 Years	263160	135204	127956
2	6-14 Years			
3	15-59 Years			
4	60 Years and above	116722		
	Total=			

1.9 Sex Ratio:

- Sex Ratio (Females per 1000 males) : 973
- Sex Ration(0-6 Years) : 946

1.10. Literacy:

Sl. No.		Total	Male	Female
1	Literates	1342322	750147	592175
2	Literacy Rate	73.34	81.01	65.48

1.11. Workforce Participation:

Sl. No.	Category	Male	Female	Total
	Total workers (Main and Marginal)			
1	Workers	584687	288540	873227
2	Main Workers	430698	104414	535112
3	Marginal Workers	153989	184126	338115
4	Non- Workers	476460	743750	1220210
	Category of Workers			
5	Cultivator	141620	42653	184273
6	Agrcultural laboourers	105394	147933	253327
7	Household industry workers	18007	8963	26970
8	Other Workers	319666	88991	408657

- Workforce participation rate: male and female, Male = 58% Female= 42%

1.12 .Land Holding Pattern:

Sl. No.	Block	Land less HHs	Share Croppers	Marginal Farmers (<1.0 Ha.)	Small Farmers (1.0 to < 2 Ha.)	Semi Medium (2.0 to <4.0 Ha.)	Medium Farmers (4.0 to < 10 Ha.)	Large Farmers (10.0 Ha. and above)	Average Size of Land Holding.
1									

1.12.(a) Category of Farmer.

Small Farmer	Marginal Farmer	Big Farmer	Total	landless
43479	**74288**	91009	208776	139168

1.12.(b) Agriculture Pattern

Sl.No	**Name of the Block**	**AgriculturalLand (ha)**			**Total area**	**No. of Farmers Family depend on Agriculture**
		High	**Medium**	**Low**		
1	Hemgiri	10887	5604	2833	19324	8283
2	Lephripada	8908	4263	3003	16174	8351
3	Tangarpali	8800	6027	2424	17251	8064
4	Sundargarh	8529	7906	2741	19176	8172
5	Subdega	6810	4526	5271	16607	7096
6	Balishankara	8548	4074	5796	18418	10963
7	Bargaon	7750	5234	3330	16314	7731
8	Kutra	10367	6281	2785	19433	8636
9	Rajgangpur	12342	3583	2940	18865	8976
10	Lathikata	11025	10690	2980	24695	9260
11	Kuarmunda	11966	6755	3798	22519	12689
12	Nuagaon	20176	3856	3448	27480	12055
13	Bisra	6526	1057	1781	9364	5211
14	Bonai	7476	6621	2991	17088	4001
15	Lahunipada	9970	6520	2754	19244	10434
16	Koida	6665	4594	3010	14269	6853
17	Gurundia	6255	7409	3115	16779	21332
	Total	**163000**	**95000**	**55000**	**313000**	**145739**

1.12-(c)Agriculture:

Net sown area= 284000 Hact. Gross Cropped Area= 386000 hact.
Cropping intensity=136000 hact.

Sl. No.	Name of the Block	Total Geographical Area (*sq km)*	Total Area Agri. (in Hect)	Cultivable Area (in Hect)	Net Sown Area (in Hect)	Irrigated Area (in Hect)
1	Balisankara	443.39	44139	18418	15697	6352
2	Bargaon	354.16	35674	16314	17112	4448
3	Bisra	175.84	17168	9364	7970	5394
4	Bonai	338.58	32784	17088	12662	4294
5	Gurundia	588.21	57323	16779	10905	3041
6	Hemgiri	548.36	55212	19324	14845	4017
7	Koida	647.27	56188	14269	6520	2443
8	Kuanarmunda	507.72	50576	22519	19189	5311
9	Kutra	316.15	31604	19433	16600	4485
10	Lahunipara	701.38	68766	19244	15528	7239
11	Lathikata	298.97	33019	24695	9609	7706
12	Lephripara	409.36	40105	16174	12473	8045
13	Nuagaon	392.41	39353	27480	16754	5316
14	Rajgangpur	375.41	39133	18865	14776	8016
15	Subdega	351.16	34184	16607	12199	4459
16	Sundargarh	359.32	36157	19176	14354	5415
17	Tangarpali	254.82	25591	17251	10499	5183
	ULB	229	18280		2582	
	Total=	7291.51	715256	313000	230274	91164

1.13-Housing:

	Total Households	Number of Owned HHs	No. of Home less HHs
District Total	348141	326867	21274
Hemgir	21581	20703	878
Lephripara	18532	17926	606
Bhasma	11886	11648	238
Dharuadihi	9425	9285	140
SundargarhTown	866	752	114
Sundargarh	19412	18910	502
Kinjirkela	14753	14428	325
Talasara	20446	19876	570
Baragaon	18146	17682	464
Kutra	15714	15188	526
Rajagangapur	25258	23000	2258
Raiboga	9811	9551	260
Biramitrapur	13336	12384	952
Hatibari	13779	13029	750
Bisra	20851	19762	1089
Bondamunda	3225	3086	139
Brahmani Tarang	12639	11475	1164
Raghunathapali	6253	4956	1297
Tangarapali	1253	1166	87
Lathikata	5605	4739	866
Chandiposh	4797	4674	123
Kamarposh Balang	8793	8296	497
Koida	8277	7447	830

Lahunipara	17711	15771	1940
Gurundia	8404	8202	202
Tikaetpali	5868	5670	198
Banei	16323	15455	868
Mahulapada	4624	4595	29
Raurkela (M)	10128	6838	3290
Raurkela (ITS)P.S.	445	373	72
Total	**348141**	**326867**	**42548**

1.14- Type of Houses.

	Total Households	Number of Rented HHs	Any Others HHs	Kuchha	Semi Pucca	Pucca
District Total	348141	15014	5865	248948	10626	88175
Hemgir	21581	601	273	17187	1045	3345
Lephripara	18532	285	319	13111	58	5361
Bhasma	11886	96	121	7838	19	4008
Dharuadihi	9425	55	83	7103	558	1762
SundargarhTown	866	95	17	503	1	360
Sundargarh	19412	198	288	12758	156	6482
Kinjirkela	14753	201	124	11300	17	3436
Talasara	20446	263	305	16189	90	4165
Baragaon	18146	256	192	13220	161	4749
Kutra	15714	340	167	10870	645	4180
Rajagangapur	25258	1442	812	13024	3376	8855
Raiboga	9811	121	137	8400	313	1096
Biramitrapur	13336	785	163	9855	217	3262
Hatibari	13779	415	329	11193	489	2091
Bisra	20851	771	316	17641	536	2672
Bondamunda	3225	110	29	2205	97	923
Brahmani Tarang	12639	887	248	9815	94	2701
Raghunathapali	6253	1249	48	2487	38	3728

Tangarapali	1253	71	16	908	76	269
Lathikata	5605	465	228	3811	164	1457
Chandiposh	4797	67	55	4374	7	415
Kamarposh Balang	8793	425	72	7705	255	833
Koida	8277	544	285	6349	379	1548
Lahunipara	17711	1463	456	12147	889	4654
Gurundia	8404	98	102	7604	109	689
Tikaetpali	5868	65	132	4411	241	1215
Banei	16323	529	297	10337	70	5874
Mahulapada	4624	18	10	3851	209	563
Raurkela (M)	10128	3027	241	2444	316	7346
Raurkela (ITS)P.S.	445	72	0	308	1	136
Total	**348141**	**15014**	**5865**	**248948**	**10626**	**88175**

1.15.-Irrigation-

1.15. Medium Irrigation Project (a)

Sl. No.	Block Covered	Name of the Project	Length of the Dam FRL/MWL/TLD	Features		
				Village Covered	Catchment Area in sq km.	Ayacut Area in Ha.
1	Rajgangpur and Lathikata Block	Pitamahal Irrigation Project Construction over Pitamahal Nalla, a tributary of SankhRiver in BrahmaniBasin near Village Balanda	660.20 meter. FRL= 243,84 m MWL = 246.88 m TLD = 248.41 m	Balanda, Kalunga, Goibhanga, Jhartarang, Brahmani Tarang, Killinga, Sannuagaon, Bhalupatra, Beldihi, Sagjore	103.60	2630 ha in Kharif and 1631 ha in Rabi
2	Subdega and Balisankara Block	Talsara Irrigation Project.- near TalsaraVillage. Constructed over Bada-Bandajore Nallah a tributary of IB river of Mahanadi Basin	1095 meter FRL= 296.30m MWL = 296.30 m TLD = 299.30m	Subdega, Tumlia, Sankara, Jamuna, Mayabahal, Fateimunda, Simdega, Latdega, Rasipatra and Kainsara	91	3036 ha in Kharif and 1820 ha during Rabi
3	Lephripara Block	Saraphgarh Irrigation Project, nearSaraphgarh . Constructed across the river Ichha a tributary of IB river of Mahanadi Basin	319 meter FRL = 307.50 m MWL= 307.50 m TLD= 310.50 m	Saletikra, Telendihi, Bairagibahal, Chakardharpur, Didigajharan, Giringkela, Kadomal, Karadega and Suarijore	65.30	2238 ha in Kharif and 1340 ha in Rabi
4	Rajgangpur and Lathikata Block	Kansbahal Irrigation Project, Constructed over Badjore Nallah in Badnuagaon village Badjore Nallah is a tributary of Brahmani River of	1075.00 meter FRL=228.00 m MWL= 228.00 m TLD= 231.00 m	Kadambahal, Panposh, Kansbahal, Sagjore, Kumarkela, Ghogar, Badnuagaon, Jampali,	179	4218 ha in Kharif and 2430 ha in Rabi

		Brahmani Basin.		Baipur, Jhagarpur, Ranibandh, Liploi, Lamloi, Kunmur, Garvana, Pada Jampali, Alanda, Tileimal, Keshrmal and Dudukabahal		

Sl. No.	Block	Minor Irrigation Project		
		Units	Ayacut Area in Ha. (kharif)	Ayacut Area in Ha. (Rabi)
1	Sundargarh	14	1242.2	12.7
2	Subdega	6	386.7	0
3	Balisankara	5	2450	0
4	Hemgir	8	673.33	36.7
5	Lephripara	10	1353.43	53.53
6	Tangarpali	7	1758.43	13.94
7	Bargaon	12	1097.3	68.61
8	Kutra	5	300.28	15.3
9	Rajgangpur	3	139.09	0
10	Kuanrmunda	2	456.47	23.08
11	Bisra	2	627.6	8.29
12	Lathikata	3	93.53	0
13	Gurundia	2	60.71	0
14	Bonai	12	1008.43	40.39
15	Koida	1	582	300
16	Lahunipara	9	4018.94	119.81
17	Sarphgarh	1	2747	
18	Talsara	1	3580	
19	Pitamahal	1	2654	
20	Kansbahal	1	4218	

1.16 Block wise status on Irrigation

Sl.No.	Name of the Block	Medium		MIP		LIP(Govt.)		Micro RL Project		LIP (Comm.)		LIP(Pvt.)		Borewell		Dugwells		Others	Total
		Nos.	Ayacut	Nos.	Ayacut	Nos.	Ayacut	Nos.	Ayacut	Nos.	Ayacut	Nos.	Ayacut	Nos.	Ayacut	Nos.	Ayacut		
1	Hemgiri	0	0	6	849	12	375	0	0	18	361	47	104	429	858	1190	470	1000	**4017.00**
2	Lephripada	1	2238	10	2879.11	26	580	0	0	28	555	18	43	190	380	795	320	1050	**8045.11**
3	Tangarpali	0	0	7	1833.65	22	444	3	6	31	673	23	76	50	100	1535	900	1150	**5182.65**
4	Sundargarh	0	0	15	1587	38	872	0	0	42	880	31	116	45	90	1610	740	1130	**5415.00**
5	Subdega	1	1467.31	5	387	13	334	0	0	11	257	49	122	61	122	1250	550	1220	**4459.31**
6	Balishankara		1568.69	4	2327	9	188	0	0	13	276	5	30	181	362	1050	420	1180	**6351.69**
7	Bargaon	0	0	10	1103	27	570	0	0	24	495	47	220	145	290	1350	600	1170	**4448.00**
8	Kutra	0	0	4	328	20	400	0	0	49	1018	46	227	351	702	1398	660	1150	**4485.00**
9	Rajgangpur	1	4218	3	177	43	888	0	0	16	346	20	105	441	882	592	250	1150	**8015.98**
10	Kuarmunda	0	0	2	456	60	1640	6	30	18	411	32	52	461	922	1225	600	1200	**5311.00**
11	Nuagaon	0	0	0	0	101	2160	19	95	49	1072	14	33	28	56	1328	650	1250	**5316.00**
12	Bisra	0	0	2	631	92	2000	9	45	26	483	52	73	316	632	595	230	1300	**5394.00**
13	Lathikata+N.A.C	1	2630	3	499	66	1480	0	0	20	422	120	157	459	918	878	350	1250	**7705.53**
14	Lahunipada	0	0	10	3409	76	1648	4	20	11	139	9	39	247	494	852	340	1150	**7239.00**
15	Bonei	0	0	12	1144.53	37	964	0	0	7	84	30	123	263	526	880	352	1100	**4293.53**
16	Koida	0	0	1	582	7	180	0	0	1	20	4	25	178	356	576	230	1050	**2443.40**
17	Gurundia	0	0	2	71	36	744	0	0	7	154	5	26	239	478	920	368	1200	**3041.00**
TOTAL:-		**4**	**12122**	**96**	**18262.8**	**685**	**15467**	**41**	**196**	**371**	**7646**	**552**	**1571**	**4084**	**8168**	**18024**	**8030.4**	**19700**	**91163.2**

1.17- Productivity of Major Crops in the District

Sl. No.	Crop	Net Sown Area	Production (in Qtls.)	Consumption of Seeds (in Qtls.)	Consumption of Fertilizers (in Qtls.)	Consumption of Pesticides (in Qtls.)	Requirement of Loans (Rs. in Crore)
1	Paddy (K)	101500		18886.3	12045		737.8
2	Paddy (R)	112000			2029		
3	Wheat	1.97		355.2			
4	Maize	6.56		176.25			
5	Jowar	0.59					
6	Bajra	0.02					
7	Ragi	1.75					
8	Rice	150.5					
9	Oil Seeds						
10	Vegetables	10.14					
11	Cereals	14.25					
12	Total cereals	225.28					
13	Total Pulses	66.17					
14	Total Food grains	291.45					
15	Total Oil seeds	36.21		453			
16	Total Vegetables	31.80					

17	Total Fibres	0.79					
18	Total spices	5.18					
19	Sugarcane	0.09					
20	Fruits	20.12					
21	Total fresh fruits	17.23					
22	Dry Fruit	2.33					
23	Flower	348					

1.18- Storage and Market Facility:

Sl. No.	Block	Storage Godowns		Cold Storage Units		No. of Permanent Mandis in the area	Others
		Nos.	Storage Capacity (in Qtls.)	Nos.	Storage Capaicity		
1	Bonai Sub Division	43					
2	Panposh Subdivison	77					
3	Sundargarh subdivision	21					

1.19- Primary Agricultural Cooperative Societies:

Sl. No.	Block	No. of PACs	No. of Farmers	Total amount of Seed distributed during last year (in Qtls.)	Total No. of Fertilizer distribution during last year (in Qtls.)	Total amount of Loan distributed (amount in Lakhs.)	Total amount of Paddy procured during previous season (K +R) amount in Qtls.
1							
2							
3							
4							
5							
	Total=						

Sl. No.	Societies Type	No.	No. of Farmers	Total amount of Seed distributed during last year (in Qtls.)	Total No. of Fertilizer distribution during last year (in Qtls.)	Total amount of Loan distributed (amount in Lakhs.)	Total amount of Paddy procured during previous season (K +R) amount in Qtls.
	Agriculture						
1	No. of PACs	44	253855			104733	
2	CARD	2	28498				
3	Cental cooperative Bank	15	10941			27843.11	
4	Primary house buliiding cooperative societies	8	496				
5	Sub divisional level HBC	3	2951				
	Non Agriculture						
6	Urban cooperatiave Bank	1	14548			5007.17	
	Consumer cooperative societies						
7	Whole sale comsumer store	2	1346				
8	Primary consumer store	23	13812				
9	Employee Consumer store	59	23955				
	Marketing Soceties						
10	Regional cooperative marketing societies	3	1051				
	Total=						

1.20-Livestock:

Sl. No.	Sub-Division	Cattle			Buffalo	Goat	Sheep	Pig	Poultry
		Indigenous	CB	Total					
1	Sundargarh	329424	10115	339539	9385	285987	13067	29754	485948
2	Panposh	150518	8813	159331	13906	162127	13805	16837	302974
3	Bonai	120255	2052	122307	10525	130730	5831	9088	270523
	Total	600197	20980	621177	33816	578844	32703	55679	1059445

Livestock Population:

Sl. No.	Name of Block	Large Animal Population	Small Animal Population	Poultry	Remarks
1	Sundargarh	20910	22289	50100	
2	Tangarpali	20262	16728	42826	
3	Lephripada	22633	33944	44866	
4	Hemgiri	13519	29577	54098	
5	Balisankara	24706	44413	71204	
6	Subdega	23802	32328	51844	
7	Bargaon	22479	33738	50445	
8	Kutra	23386	33018	63778	
9	Rajgangpur	20943	38455	83089	
10	Kuarmunda	30442	56735	72204	
11	Lathikata	26260	38237	55686	
12	Bisra	23758	33515	62178	
13	Nuagaon	24932	69583	81025	
14	Bonai	22342	23640	77466	
15	Lahunipada	24354	74369	73173	
16	Gurundia	23073	45804	75919	
17	Koida	23198	28020	64219	
	Total	**390999**	**654393**	**1074120**	

Livestock Aid center.

Name of the Sub-Division	Vety. Institutions	Staff Position	No. of GPs	No. of LACs	Staff Position
Sundargarh	VH, Sundargarh	2/2	16	02	02
	VD, Kundukela	1/1		03	02
	VD, Majhapada	0/1		04	03
	VD, Tangarpali	2/2	13	05	05
	VD, Lephripada	0/2	17	04	01
	VD, Darlipali	1/1		03	03
	VD, Hemgiri	2/2	19	03	01
	VD, Gopalpur	1/1		03	02

	VD, Balisankara	1/2	08	05	02
	VD, Kinjirkela	1/1	08	04	03
	VD, Subdega	1/2	14	09	06
	VD, Bargaon	2/2	13	07	06
	VD, Kutra	2/2	16	04	03
	VD, Rajgangpur	2/2	12	03	03
	VD, Kansbahal	1/1		01	01
	Total	**19/24**	**136**	**60**	**43**
Panposh	VH, Rourkela	1/1	Municipality	04	03
	VD, Kuarmunda	2/2	20	03	01
	VD, Birmitrapur	0/1		02	02
	VD, Hatibari	1/2	20	04	03
	VD, Lathikata	2/2	16	02	02
	VD, Kolunga	1/1		05	02
	VD, Bisra	2/2	16	06	04
	Total	**9/11**	**72**	**26**	**17**
Bonai	VD, Bonai	2/2	12	03	03
	VD, S. Balang	0/1		02	02
	VD, Lahunipada	1/2	17	02	02
	VD, Khuntgaon	0/1		03	01
	VD, Satkuta	1/2	12	01	01
	VD, Gurundia	0/1		05	04
	VD, Jarda	0/1		03	02
	VD, Koida	1/2	13	06	04
	Total	**5/12**	**54**	**26**	**19**
	G. Total	33/47	262	112	79

Breedable Cattle Population

Sl. No.	Particulars	Population
1	Cross Breed	11734
2	Indigenous	188610
3	Buffalo	14821
	TOTAL	215165

Note: the Contingency Plan of CDVO, Sundargarh is attach in Annexure -

1.21- Fishery(fisherman community)

Sl. No.	Name of the Block	House hold	Population	No. of Boats (Dugout,Canoes,etc.)	
1	Sadar	162	729	7 Nos.	Dugout
2	Tangarpali	166	747	3 Nos.	Dugout
3	Lephripara	133	599	18 Nos.	Dugout

4	Hemgir	81	365	2 Nos.	Dugout
5	Subdega	125	563	4 Nos.	Dugout
6	Balisankara	151	680	15 Nos.	Dugout
7	Bargaon	115	518		
8	Kutra	191	860	10 Nos.	Dugout
9	Rajgangpur	312	1404	50 Nos.	Dugout
10	Kuarmunda	724	3258	35 Nos.	Dugout
11	Nuagaon	87	392		
12	Bisra	93	419	2 Nos.	Dugout
13	Lathikata	165	743	18 Nos.	Dugout
14	Gurundia	94	423		
15	Bonai	126	567	12 Nos.	Dugout
16	Lahunipara	135	608		
17	Koira	32	144		
	TOTAL	2892	13019	176 Nos.	Dugout

1.22 Fish Farms

Sl. No.	Name of the Block/ District	Name of the Fish farms		Area in Ha.	No. of farmers involved
1	Sundargarh Dist.	Sadar Fish farm,Sundargarh		2.1	
2		Tuidalaga Fish Farm,Tudalaga		0.67	
3		Bisra Fish farm,Bisra		0.3	
4		Bonai Fish farm , Bonai		0.6	
		TOTAL		3.64	5841

2 Seasonal vulnerability
If there is sever draught.

Table No. 1.23- : **Horticultural and other Plantations (Perennial Crops)**

Production and Productivity (Prod. In MT(Gladioli in lakh spikes)

Sl. No	Name of the crops	Area (Ha)	Production (MT)	Productivity (MT per Ha/No)	Area (Ha)	Produc-tion (MT)	Productivity (MT per Ha/No)
Fruit crops							
1	Mango	6560	22304	3.4	7060	24710	3.5
2	Guava	816	5410	6.63	826	5476	6.63
3	Citrus	1612	11606	7.2	1672	12707	7.6
4	Litchi	928	2478	2.67	968	2478	2.56
5	Sapota	27	116	4.31	28	118	4.21
6	Banana	1236	15537	12.57	1243	15662	12.6
7	Papaya	56	998	17.83	65	1184	18.21
8	Pineapple	15	155	10.33	17	175	10.29
9	Other fruits	2610	23281	8.92	2714	23748	8.75
Flower							
1	Rose	2.2	6.5	2.95	38	163.4	4.3
2	Tuberose	1	2.5 lakhs spikes		27	56.7	2.1
3	Gladioli	1	0.98	0.98	60	48	0.8
4	Marigold	21	10.5	0.50	70	35	0.5

Govt. Farm and Nurseries.

Sl No	Name of the Farm/TN/ BLN with location	Total Geographical area(Ha)	Capacity	No.of mother plants available		
				Crop	Variety	No
1	Progeny orchard Sundargarh	8	20000 different planting materials produced/year.	Mango	Commercial	88
				Sapota	Chinese	70
				Jackfruit	Khajara	16
				K.lime	Local	175
2	Unit orchard Lephripara	2.76	10000 different planting materials produced/year.	Mango	Commercial	165
				Orange	Commercial	20
				Guava	Commercial	35
				Litchi	Commercial	25
				Others	Commercial	82
3	HDN Panposh Near Brahmani club	20	10000 different planting materials produced/year.	Mango	Langra,Banganpalli ,Bombay green,Mallika,Amra palli	148
4	HDN Kendudihi Kaleiposh Lahunipara	17.5	10000 different planting materials produced/year.	Mango	Hemsagar,Bombay green,Banganpalli, Neelam'Alfanso,Langra,Totapuri,Sinduri,Jahangir, Kanchaswadi	450
5	Unit Orchard Talabahali Lahunipara	8	20000 different planting materials produced/yea	Mango	Hemsagar,Banganpalli,Neelam,Alfanso,Langra,Latsinduri,Local	155
				Litchi	Muzafarpur	50

			r.	Orange		65
				Jackfruit		23
6	Fruit Nursery Kuliposh Lahunipara	4	10000 different planting materials produced/year.	Mango	Langra,Hemsagar, Totapuri,Subarnarekha,Latsinduri,Jahangir,Baramasi,Dasheri,Alfanso,	40

Private Nurseries.

Sl. No	Name of the fruit nursery	Name of the Nursery owner	License No.& Date	Postal address			Telephone No
				GP	Block		Land / Mobile
1	Chetana Nursery	Birakishore Mishra	001/ 7.6.03	Sundar-garh	Sundar-garh	Aranya Nagar, Govt.College Road PO.Rangadhipa Dt.Sundargarh	9437172275
2	Dipti Nursery	Batakishore Mishra	041 / 26.5.05	Tapari a	Hemgir	At/Po.Jamjharia Dt.Sundargarh	9437046490
3	Sanjit Nursery	Sanjit Ku. Naik	015 / 2003	Masnik ani	Sundar-garh	At.Maskani Po.Bhedabahal Dt.Sundargarh	06622-233240
4	Orion BioTek	Kiran Ajit Kujur	067 / 2006	Malidih i	Rajgangpur	At.Bhagotolla PO.Rajgangpur Dt.Sundargarh	9437083386
5	Janakraj Nursery	Prakashini Patel	073 / 15.1.07	Mahulp ali	Tangarpali	At.Ib Nagar Qr.No-36 PO.Rangadhipa Dt.Sundarharh	9437197057
6	Juiiwalla N.	Meera Agrawal	081 / 2.5.07	Mahulp ali	Tangarpali	At/Po.Mahulpali Dt.Sundargarh	
7	Binay Nursery	Binay Kumar Patel	099 / 2008	Tasladi hi	Tangarpali	At/Po.Tasladihi Dt.Sundargarh	9777689464
8	Ms.Tarini Nursery	Rama Naik	105 / 18.7.08	Chhate npali	Lephripara	At/Po.Suruguda Dt.Sundargarh	9438247360

Storage Facilities:

Sl. No.	Name of the Block	Location of the storage unit	Commodities handled	Capacity in Qtls	Tariff if any

1	Lathikata	1.Power House Road,Rkl.	Potato/Fruits & Veg.	500 M.T	
		2.Industrial Area,Rkl.	Fruits & Vegetables	1200 M.T	

Disaster Mitigatiion Activities:

Organic Farming:

Name of the Horticulturist	Vermi-compost unit	Target (Ha)	Ach. (Ha)	Ben. covered
Sundargarh	BIG	8	2	10
Panposh		7	7	14
Bonai		8	7	15
Total		23	16	39
Sundargarh	SMALL	40	8	48
Panposh		30	30	60
Bonai		35	13	48
Total		105	51	156

Protected Cultivation:

Name of the Horticulturist	Green House		Plastic tunnel		Shade net house		Mulching	
	T	A	T	A	T	A	T	A
Sundargarh	1	-	2	-	2	-	2	-
Panposh	1	1	1	-	1	-	2	2
Bonai	1	-	2	-	2	-	2	-
Total	3	1	5	-	5	-	6	2

To address the Climate Change/ Environment and Haeath Hazard

Promotion of Integrated Pest Management (IPM) and Integrated Nutrient Management.(INM)

Name of the Horticulturist	IPM		INM	
	Target in Nos of beneficiary	Achievement in nos of beneficiary	Target in Nos of beneficiary	Achievement in nos of beneficiary
Sundargarh	12	5	15	5
Panposh	13	13	13	13
Bonai	10	5	12	7
Total	35	23	40	25

Achievement under National Horticulture Mission:

A. Mango Plantation :

Name of the Block	Target (Ha)	Ach. (Ha)	Beneficiary covered				
			SC	ST	OC	TOTAL	WO
Sundargarh	40.37	40.37	3	11	26	40	2
Subdega	40.30	40.30	1	33	8	42	2
Balishankara	20.40	20.40	1	15	2	18	0
Bargaon	28.13	28.13	0	22	10	32	3
Kutra	31.60	31.60	1	26	2	29	0
Rajgangpur	19.30	19.30	0	21	0	21	0
Tangarpali	33.90	33.90	5	7	25	37	2
Lephripara	10.00	10.00	0	1	3	4	0
Hemgir	26.00	26.00	3	8	12	23	3
Total	**250.00**	**250.00**	**14**	**144**	**88**	**246**	**12**
Lathikata	51.00	51.00	3	42	9	54	0
Bisra	23.00	23.00	2	3	19	24	1
Nuagaon	75.00	75.00	0	46	36	82	4
Kuanrmunda	51.00	51.00	0	19	6	25	1
Total	**200.00**	**200.00**	**5**	**110**	**70**	**185**	**6**
Bonai	37.00	37.00	1	54	3	58	0
Lahunipara	33.30	33.30	0	24	7	31	0
Koida	41.70	41.70	0	59	2	61	0
Gurundia	38.00	38.00	1	32	1	34	0
Total	**150.00**	**150.00**	**2**	**169**	**13**	**184**	**0**
Range Total	**600.00**	**600.00**	**21**	**423**	**171**	**615**	**18**

B. Litchi Plantation:

Name of the Block	Target (Ha)	Ach. (Ha)	Beneficiary covered				
			SC	ST	OC	TOTAL	WO
Sundargarh	2.50	2.50	1	0	2	3	0
Subdega	6.00	6.00	0	6	3	9	0
Balishankara	2.80	2.80	0	2	3	5	1
Bargaon	1.00	1.00	0	1	0	1	0
Kutra	3.20	3.20	0	2	2	4	0
Rajgangpur	0.00	0.00	0	0	0	0	0
Tangarpali	0.40	0.40	0	1	0	1	0
Lephripara	0.00	0.00	0	0	0	0	0
Hemgir	4.10	4.10	0	2	3	5	0
Total	**20.00**	**20.00**	**1**	**14**	**13**	**28**	**1**
Bonai	3.50	3.50	0	3	1	4	0
Lahunipara	8.30	8.30	2	7	3	12	0
Koida	7.70	7.70	0	8	0	8	0
Gurundia	10.50	10.50	0	4	8	12	0
Total	**30.00**	**30.00**	**2**	**22**	**12**	**36**	**0**
Range Total	**50.00**	**50.00**	**3**	**36**	**25**	**64**	**1**

C. K.lime Plantation:

Name of the Block	Target (Ha)	Ach. (Ha)	Beneficiary covered				
			SC	ST	OC	TOTAL	WO
Sundargarh	4.00	4.00	1	0	3	4	0
Subdega	4.00	4.00	1	3	2	6	1
Balishankara	0.00	0.00	0	0	0	0	0
Bargaon	8.50	8.50	0	10	0	10	1
Kutra	0.50	0.50	0	1	0	1	0
Rajgangpur	3.50	3.50	0	4	0	4	0
Tangarpali	2.00	2.00	0	1	1	2	0
Lephripara	0.00	0.00	0	0	0	0	0
Hemgir	2.50	2.50	0	2	3	5	0
Total	**25.00**	**25.00**	**2**	**21**	**9**	**32**	**2**
Lathikata	0.50	0.50	0	0	1	1	1
Bisra	1.00	1.00	0	0	0	0	0
Nuagaon	2.50	2.50	0	0	5	5	0
Kuanrmunda	1.00	1.00	0	1	0	1	0
Total	**5.00**	**5.00**	**0**	**1**	**6**	**7**	**1**
Bonai	1.00	1.00	0	1	0	1	0
Lahunipara	9.00	9.00	1	6	2	9	0
Koida	1.00	1.00	0	1	0	1	0
Gurundia	4.00	4.00	0	3	1	4	0
Total	**15.00**	**15.00**	**1**	**11**	**3**	**15**	**0**
Range Total	**45.00**	**45.00**	**3**	**33**	**18**	**54**	**3**

D. Cashew Plantation:

Name of the Block	Target (Ha)	Ach. (Ha)	Beneficiary covered				
			SC	ST	OC	TOTAL	WO
Sundargarh	26.29	26.29	4	6	18	28	3
Subdega	0.00	0.00	0	0	0	0	0
Balishankara	0.00	0.00	0	0	0	0	0
Bargaon	13.80	13.80	0	7	3	10	0
Kutra	11.20	11.20	0	11	2	13	0
Rajgangpur	0.00	0.00	0	0	0	0	0
Tangarpali	3.21	3.21	0	1	1	2	0
Lephripara	2.00	2.00	0	0	1	1	0
Hemgir	3.50	3.50	0	2	1	3	0
Total	**60.00**	**60.00**	**4**	**27**	**26**	**57**	3
Lathikata	3.00	3.00	0	4	1	5	0
Bisra	5.00	5.00	0	0	4	4	0
Nuagaon	10.00	10.00	0	3	9	12	1
Kuanrmunda	12.00	12.00	0	9	0	9	1
Total	**30.00**	**30.00**	**0**	**16**	**14**	**30**	**2**
Bonai	19.00	19.00	0	1	11	12	0
Lahunipara	8.00	8.00	0	3	1	4	0
Koida	3.00	3.00	0	3	0	3	0
Gurundia	5.00	5.00	0	3	0	3	0
Total	**35.00**	**35.00**	**0**	**10**	**12**	**22**	**0**
Range Total	**125.00**	**125.00**	**4**	**53**	**52**	**109**	**5**

E. Aonla Plantation (under National Mission on Medicinal Plants)

Name of the Block	Target (Ha)	Ach. (Ha)	Beneficiary covered				
			SC	ST	OC	TOTAL	WO
Sundargarh	3.50	3.50	0	1	2	3	0
Subdega	0.00	0.00					
Balishankara	1.00	1.00	0	1	0	1	0
Bargaon	3.50	3.50	1	3	1	5	0
Kutra	0.00	0.00	0	0	0	0	0
Rajgangpur	0.00	0.00	0	0	0	0	0
Tangarpali	1.00	1.00	0	0	1	1	1
Lephripara	0.00	0.00	0	0	0	0	0
Hemgir	1.00	0.00	0	0	0	0	0
Total	**10.00**	**9.00**	**1**	**5**	**4**	**10**	**1**
Lathikata	1.00	1.00	0	0	1	1	1
Bisra	1.00	1.00	0	0	1	1	0
Nuagaon	1.50	1.50	0	0	2	2	0
Kuanrmunda	2.50	2.50	0	0	2	2	0
Total	**6.00**	**6.00**	**0**	**0**	**6**	**6**	**1**
Bonai	1.00	1.00	0	1	0	1	0
Lahunipara	3.00	3.00	0	4	0	4	0
Koida	5.00	5.00	0	5	0	5	0
Gurundia	1.00	1.00	0	1	0	1	0
Total	**10.00**	**10.00**	**0**	**11**	**0**	**11**	**0**

Range Total	**25.00**	**25.00**	**1**	**16**	**10**	**27**	**2**

Table No. 1.24 : **Sericulture**

Sl No	Name of the block	Area Under Sericulture Plantation (in Hec)		No of beneficiaries involved
		Eri	Tassar	
1	Sundargarh	90 Acres	20 Hec	180
2	Bargaon	160 Acres	Nil	320
3	Bisra	Nil	20 Hec	59
4	Lahunipada	Nil	50 Hec	1259
5	Bonai	Nil	50 Hec	1064
6	Koida	Nil	60 Hec	438
	Total	250Acres	200 Hec	3320

Seasonal vulnerability-

1- **Eri Silk worm Rearing - From October to February**
2- **TassarSilk worm Rearing- From July to November**

Contact No-06622-272336
Mobile No-8763347453

E.Mail- adssundergarh @ yahoo.com

Table No. 1.25- : **Handloom and Handicraft Artisans**

Sl.No.	Name of the Block/ULB	No.of Artisans		
		Handloom	Handicrafs	Other (to be specified)
1	Bisra Bilock	11	-	
2	Laphripada Block	17	-	
3	Sadar Block, Sundargarh	24	-	
4	Bargaon Block	12	-	

Note: Scheme wise details of social security for artisan is attach in separate Annexure.

1.26- Employment and Livelihood:

Sector	Unit	Employment through industries
MSME	3229	13079
Main workers		583236
Marginal Workers		246294
Cultivators		155993
Agricultural Labourer		63824
Household Industry		8786
Non Workers		702099

1.27- Industries and Mining:

Sl No	Head	Unit	Particulars
1	Registered Industrial Unit	No.	4182
2	Total Industrial Unit	No.	11171
3	Registered Medium & Large Unit	No.	75
4	Estimated no. of daily worker employed in Small Scale Industries	No.	81229
5	Employment in large and medium industries	No.	49558
6	No. of Industrial Area	No.	6

Small Scale Industries:

Sl.No.	Name of the Block/ULB	No.of Artisans		
		Handloom	Handicrafs	Other (to be specified)
1	Bisra Bilock	11	-	
2	Laphripada Block	17	-	
3	Sadar Block, Sundargarh	24	-	
4	Bargaon Block	12	-	

Mines	No.	Employment
IroneOre	29	7957
ManganeseOre	17	1053
Lime Stone	16	2541
Dolamite	18	1419
Silika Sand	2	
Coal	2	1405
Total	84	14375

Iron ore production – location

Name of mines	Location
Aryan Mining and Trading Corporation	Narayanposhi, Koida

Private Limited	
B.I.Company Limited	Nadidihi
B.I. Company Limited	Teherai
M.G. Mohanty	Patabeda-19.425 HA
Prabodh Mohanty	Nuagaon
Essel Mining and Industries Limited	Nuagaon, Kadodiha,Koida
Feegrade and Company Private Limited	Rengalibeda , Nadikasira
Jindal Steel and Power Limited	Tantra-Raikela-Bandhal
Korp Resources Private Limited	Tantra
M.G. Mohanty	Patabeda
MGM Minerals Limited	Patabeda
National Enterprises	Raikela
OMC Limited	KurmitarPahar
Penguin Trading and Agencies Limited	Raikela
Rungta Sons Private Limited	Oraghat
Rungta Sons Private Limited	Sanindupur
S.N. Mohanty (KJST-Jaldihi)	KJST,Jaldihi
Steel Authority of India Limited	Kalta
Steel Authority of India Limited	Taldih

Coal Mines in the Sundargarh district.

Name of mines	Location
MCL	Basundhara
MCL	Kulda

1.28. Mining-affected areas in Sundargarh district

Block name	Total number of panchayats	Number of affected panchayats
Koida	12	7
Kutra	16	6
Nuagaon	20	5
Lahunipara	17	4
Hemgir	19	4
Rajagangapur	12	3
Kuanrmunda	20	3
Gurundia	13	1

Population distribution in mining-affected areas

Block name	Total population	Urban population (%)	Rural population (%)	SC population (%)	ST population (%)
Koida	86,818	13	87	6.3	70.2
Kutra	80,470	Nil	100	7.1	77.1
Nuagaon	106,156	Nil	100	7.4	66.2
Lahunipara	99,526	Nil	100	6.5	67.9
Hemgir	84,559	Nil	100	14.5	45.3
Rajagangapur	105,065	9.5	90.5	5.7	81
Kuanrmunda	106,913	8.4	91.6	5.9	76.9
Gurundia	66,988	Nil	100	5.5	79.4

Key issues highlighted by communities in mining-affected areas

Block name	Constituency	Key issues
Koida	General	Clean and adequate drinking water Poor access to healthcare Quality education Livelihood Poor road connectivity
	Women	Air pollution Clean drinking water Poor access to healthcare Nutrition monitoring, knowledge Livelihood Education
	Scheduled Group	Clean and adequate drinking water Poor access to healthcare Education Livelihood Poor road connectivity
	Block Panchayat	Clean drinking water Air pollution Livelihood Poor access to healthcare
	Block officials	Poor access to healthcare Clean and adequate drinking water Livelihood
Lahunipara	General	Pollution –air and water Poor access to healthcare Quality of education Livelihood
	Women	Clean drinking water Poor access to healthcare Lack of access to secondary education
	Scheduled Group	Clean drinking water Livelihood Poor access to healthcare
	Block Panchayat	Pollution –air, water, soil Poor access to healthcare Livelihood
	Block officials	Pollution Poor access to healthcare Education

1.28. Education:

1.28 (a)-Availability of Educational Facilities:

Sl. No.	Name of the Block	No. of Villages	No. of Villages having Primary School within the village	No. of Villages having Access to ME/ High School within 5 Km.
1	BALISANKARA	79	79	79
2	BARGAON	69	69	69
3	BIRAMITRAPUR MPL	11	11	11
4	BISRA	78	78	78
5	BONAI	104	104	104
6	GURUNDIA	140	140	140
7	HEMGIRI	139	139	139
8	KOIRA	115	115	115
9	KUARMUNDA	92	92	92
10	KUTRA	55	55	55
11	LAHUNIPARA	201	201	201
12	LATHIKATA	91	91	91
13	LEPHRIPARA	106	106	106
14	NUAGAON	120	120	120
15	RAJGANGPUR	85	85	85
16	RAJGANGPUR MPL	21	21	21
17	ROURKELA MPL	68	68	68
18	SUBDEGA	60	60	60
19	SUNDARGARH	83	83	83
20	SUNDARGARH MPL	19	19	19
21	TANGARPALI	76	76	76
	Total	1812	1812	1812

1.28(b) - Enrolment Status of Children (6-15 years):

Sl. No.	Name of the Block	Total No. of Children Enrolled	No. of Children Dropped Out	No. of Children Never Enrolled
1	BALISANKARA	12776	18	81
2	BARGAON	10303	9	30
3	BIRAMITRAPUR MPL	6069	0	27
4	BISRA	15998	1	46
5	BONAI	12339	11	50
6	GURUNDIA	12080	12	40
7	HEMGIRI	12168	3	52
8	KOIRA	18488	227	306
9	KUARMUNDA	20179	7	46
10	KUTRA	14315	15	45
11	LAHUNIPARA	18217	66	368
12	LATHIKATA	28170	64	118
13	LEPHRIPARA	14822	0	33
14	NUAGAON	17871	37	121
15	RAJGANGPUR	15487	7	62
16	RAJGANGPUR MPL	9601	16	66
17	ROURKELA MPL	67143	68	297
18	SUBDEGA	9433	0	33
19	SUNDARGARH	9619	26	47
20	SUNDARGARH MPL	8582	1	16
21	TANGARPALI	9117	11	17
DISTRICT		342777	599	1901

☞ **Migration: (** at least one member of the household migrating outside the district/ state for a period of more than 4 months in search of work during the year)

- Trend and duration of Migration:
- Destinations of Migration:

1.29- Electricity:

District	Total inhabted villages	Total villages eletrified	Balance no. of uneletrified villages
Sundargarh, status as on March 2015	1723	1723	0

Consumption of Eletricity					*in Million Units*
Sl.No.	Category		Rourkela	Rajgangpur	Sundargarh
1	Domestic	Urban	86.101	10.604	11.214
		Rural	32.513	20.879	20.442
2	Kutir Jyoti		0.29	0.649	0.369
3	Commercial	Urban	9.631	1.197	1.437
		Rural	3.196	2.659	0.911
4	commercial over 10 KW		21.097	9.017	6.329
5	Small Industries		2.683	3.421	1.257
6	Medium Industries		6.261	10.634	0.421
7	Irrigation	lift irrigation	0.372	0.309	0.239
		Private	0.701	2.406	0.466
8	Public lighting		4.192	0.796	0.59
9	Public water wroks - 100 kw		3.473	1.656	0.46
10	Public distribution- below 100 KW		2.502	1.782	1.474
11	Large Industries		98.319	397.088	50.669
12	Mini steel Plant			140.52	
13	General Purpose		24.902	0.355	0.019
14	Bulk supply domestic		1.772	6.764	
15	Public water works above 100 KW		6.281		1.234
16	Public institution above 100 kw		53.262	279.358	0.133
17	Heavy industries		146.218	498.466	
18	Railway Traction		58.88	50.02	
	Total		562.646	1438.58	97.664

1.30. Drinking Water and Sanitation:RWS&S – Sundargarh

Drinking Water:Sundargarh

Sl. No.	Block/ ULBs	No. of villages having access to safe drinking water	No. of Villages/ hamlets affected by Fluoride	Affected Population	No. of Villages/ hamlets affected by Arsenic Contamination	Affected Population
1	Balisankara	77	0	0	0	0
2	Bargaon	69	0	0	0	0
3	Hemgir	136	0	0	0	0
4	Kutra	54	0	0	0	0
5	Lephripara	102	0	0	0	0
6	Rajangpur	72	0	0	0	0
7	Subdega	59	0	0	0	0
8	Sundargarh	83	0	0	0	0
9	Tangarpali	73	0	0	0	0
	Total	725	0	0	0	0

Pipe Water Supply- Sundargarh

Sl. No.	Name of the Block	Total No. of Functional Tube Wells	Total No. of Sanitary Wells	Pipe Water Supply			
				No. of PWS	No. of Villages Covered	No. of Households	Length in Km.
1	Balisankara	1655	12	22	22	673	75.00
2	Bargaon	1759	7	28	28	674	98.00
3	Hemgir	958	4	36	36	597	117.00
4	Kutra	1417	17	27	27	0	101.25
5	Lephripara	1437	6	27	27	886	81.00
6	Rajangpur	1524	8	19	19	0	60.85
7	Subdega	1206	28	21	21	521	73.50
8	Sundargarh	1382	13	36	36	550	135.00
9	Tangarpali	993	11	40	40	1473	142.00
	Total=	12331	106	256	256	5374	883.60

RWS&S Rourkela Sanitation:

Sl. No.	Name of the Block	Villages Sanitation				Total No. of Community Sanitary Complexes	Households		Schools	
		Total No.	No. of ODF Villages	No. of Villages having covered drains	Length in Km.		Total No. of HHs	No. of HHs having IHHL	Total No.	No. of Schools having functional Toilets
1	Bisra	69	5	0	0	0	14681	9660	144	144
2	Bonai	102	2	0	0	0	14756	7792	134	134
3	Gurundia	138	2	0	0	0	15045	10738	199	199
4	Koida	109	0	0	0	0	15168	2961	181	181
5	Kuarmunda	105	17	0	0	0	20447	14436	179	179
6	Lahunipada	211	0	0	0	0	20828	9793	196	196
7	Lathikata	87	4	0	0	0	22799	14599	193	193
8	Nuagaon	119	10	0	0	0	20317	12757	185	185
	Total=	940	40	0	0	0	144041	82736	1411	1411

Pipe Water Supply- Rourkela

Sl. No.	Name of the Block	Total No. of Functional Tube Wells	Total No. of Sanitary Wells	Pipe Water Supply			
				No. of PWS	No. of Villages Covered	No. of Households	Length in Km.
1	Bisra	1571	52	42	42	5922	
2	Bonai	1311	31	25	25	3525	
3	Gurundia	1651	41	15	15	2115	
4	Koida	1137	206	13	13	1833	
5	Kuarmunda	1907	98	23	23	3867	
6	Lahunipada	1886	93	21	21	3726	
7	Lathikata	2077	52	23	23	3948	
8	Nuagaon	1694	413	12	12	1974	
	Total=	13234	986	174	174	26910	0.00

Sanitation: Sundargarh

Sl. No.	Name of the Block	Villages Sanitation				Total No. of Community Sanitary Complexes	Households	
		Total No.	No. of ODF Villages	No. of Villages having covered drains	Length in Km.		Total No. of HHs	No. of HHs having IHHL
1	Balisankara	77	3	0	0	0	19895	10911
2	Bargaon	69	1	0	0	0	16287	7057
3	Hemgir	136	4	0	0	1	19981	10444
4	Kutra	54	1	0	0	0	16359	7963
5	Lephripara	102	2	0	0	0	19760	6941
6	Rajangpur	72	3	0	0	0	20983	10410
7	Subdega	59	0	0	0	1	15152	6512
8	Sundargarh	83	3	0	0	0	18343	9707
9	Tangarpali	73	2	0	0	0	16912	8614
	Total=	725	19	0	0	2	163672	78559

Detail list of probable Water Scarcity Villages, GP, and Block under RWS&S Division , Sundargarh

Sl. No.	Name of the Block	Sl. No.	Name of the G.P.	Name of the village
1	Balisankara	1	Tumulia	Bhukanpada
2	Balisankara	2	Lulkidihi	Lulkidihi
3	Balisankara	3	Kinjirikela	Gitapahadi & Khamarimunda
4	Balisankara	4	Birkaldihi	Dhubatoli
5	Balisankara	5	Rampur	Jamdarha, Tipanpada
6	Hemgir	1	Garjanjore	Garjanjore
7	Hemgir	2	Garjanjore	Luhabahal
8	Hemgir	3	Taparia	Kandadhuda
9	Hemgir	4	Jharpalam	Jharpalam
10	Hemgir	5	Gopalpur	Gopalpur
11	Hemgir	6	Sumura	Sumura
12	Kutra	1	Gyanpali	Chatentoli
13	Kutra	2	Khatakurbahal	Kulenbahal
14	Kutra	3	Kiringsira	Jhirpani
15	Lephripara	1	Rajbahal	Laxmanpa
16	Lephripara	2	Alapaka	Sagjore
17	Subdega	1	Kurumkel	Hutupani
18	Subdega	2	Kiralaga	Kadupani

RWS&S- Rourkela

Drinking Water:

Sl. No.	Block/ ULBs	No. of villages having access to safe drinking water	No. of Villages/ hamlets affected by Fluoride	Affected Population	No. of Villages/ hamlets affected by Arsenic Contamination	Affected Population
1	Bisra	69	0	0	0	0
2	Bonai	102	0	0	0	0
3	Gurundia	138	0	0	0	0
4	Koida	109	0	0	0	0
5	Kuarmunda	105	0	0	0	0
6	Lahunipada	211	0	0	0	0
7	Lathikata	87	0	0	0	0
8	Nuagaon	119	0	0	0	0
	Total	940	0	0	0	0

Drinking water and Flood Vulnerability:

Sl. No.	Name of the Block/ ULB	Total No. of Tube Wells	No. of Tube Wells with raised platforms	No. Sanitary Wells	PWS Schemes				Other Drinking Water Sources If any
					Total No.	Length in Mtrs.	No. of Over Head tanks	No. of Stand Points	
1	Bisra	1571	0	52	42		25	462	
2	Bonai	1311	0	31	25		6	275	
3	Gurundia	1651	0	41	15		1	165	
4	Koida	1137	0	206	13		4	143	
5	Kuarmunda	1907	0	98	23		20	286	
6	Lahunipada	1886	0	93	21		9	275	
7	Lathikata	2077	0	52	23		9	308	
8	Nuagaon	1694	0	413	12		8	154	
	Total=	13234	0	986	174	0.00	82	2068	0

1.31- ICDS/ Anganwadi:

Sl. No.	Name of the ICDS Project	Total No. of Anganwadi Centers	No. of AWC having own pucca building	No. of Enrolled Children	No. of Severely Malnourished Children Referred during the year.	No. of Pregnant/ lactating mothers	Drinking Water facility in AWC
1	Balisankara	219	152	7103		1228	208
2	Bargaon	156	135	5558		880	135
3	Bisra	169	100	5149		387	168
4	Biramitrapur	50	20	1924		1147	50
5	Bonai	158	93	5873		1072	158
6	Gurundia	186	131	7192		1063	135
7	Hemgir	214	152	6745		1294	132
8	Koira	167	109	11438		1990	167
9	Kuarmunda	234	153	7411		1426	229
10	Kutra	205	128	5656		1047	199
11	Lathikata	222	144	9203		2060	142
12	Lahunipara	250	193	12140		2106	193
13	Lephripara	213	128	6718		1042	119
14	Nuagaon	228	130	8668		1530	119
15	Rajgangpur	267	198	11071		1999	260
16	RourkelaCity	160	17	7666		1301	160
17	Rourkela C.T.	115	26	5486		1053	115
18	Rourkela Industries	115	20	4716		1764	115
19	Subdega	146	113	4707		726	146
20	Sundargarh Sadar	175	128	5318		1122	117
21	Tangarpali	160	111	4863		761	111
	Total=	3809	2381	144605	0	26998	3178

Sl. No.	Name of the ICDS Project	Children enrol 6month to 1years		Children enrol 1 Year to 3years		Children enrol 3years to 6 years		Total
		Male	Female	Male	Female	Male	Female	
1	Balisankara	334	345	1402	1345	1819	1858	7103
2	Bargaon	236	229	987	954	1647	1505	5558
3	Biramitrapur (U)	117	97	468	462	395	385	1924
4	Bisra	298	290	1314	1319	885	1043	5149
5	Bonai	323	314	1088	1065	1554	1529	5873
6	Gurundia	312	328	1342	1261	1998	1951	7192
7	Hemgiri	394	364	1313	1219	1721	1734	6745
8	Koira	884	879	2447	2122	2558	2548	11438
9	Kuarmunda	345	378	1702	1634	1604	1748	7411
10	Kutra	328	367	1181	1119	1243	1418	5656
11	Lahunipara	594	606	2162	2124	3289	3365	12140
12	Lathikata	539	558	2128	2084	1927	1967	9203
13	Lephripara	349	317	1270	1116	1830	1836	6718
14	Nuagaon	444	427	1725	1660	2206	2206	8668
15	Rajgangpur	615	568	2417	2383	2539	2549	11071
16	Rourkela CT	418	412	1297	1262	1054	1043	5486
17	Rourkela INDUS	352	334	1191	1261	737	841	4716
18	RourkelaCity	589	575	1897	1976	1283	1346	7666
19	Subdega	192	200	904	841	1451	1119	4707
20	Sundargarh Sadar	317	335	1132	1127	1194	1213	5318
21	Tangarpali	192	207	883	855	1428	1298	4863
	Total=	**8172**	**8130**	**30250**	**29189**	**34362**	**34502**	**144605**

No of ICDS Project	Total AWC	No. of AWC having own pucca building	Children enrol 6month to 1years	Children enrol 1 Year to 3years	Children enrol 3years to 6 years	Pregnant/lactating mothers
21	3809	2381	16302	59439	68864	27305

Health

1.32- Major Health Indicators:

Sl. No.	Block	Child Mortality Rate	Maternal Mortality Rate	Institutional Delivery in percentage	Immunization status of Children below 5 years in percentage	Any Other
1	District Average	30 %	238	84 %	DT = 31%	
2					DPO= 71%	
3					BCG = 74	
4					Measles=68%	

1.33- Incidence of Major Diseases during last 5 years:

Year Wise and Disease Wise Epidemic Report of Sundargarh District

Year -	2011		2012		2013		2014		2015		2016		2017	
Disease	Attack	Death	Attack	Death	Attack	Death	Attack	Death	Attack	Death	Attack	Death	Attack	Death
Heat Stroke	34	2	78	15	48	4	106	0	151	0	299	6	3	0
Diarrhoea	629	5	58	3	98	0	69	1	0	0	11	0	0	0
Food Poisoning	0			0	107	1	66	0	14	0	86	0	20	0
Anthrax	15	0	0	0	13	0	8	1	2	0	14	0	0	0
Chicken Pox	0	0	14	0	25	0	16	0	41	0	0	0	88	0
Measles	0	0	0	0	21	0	130	0	0	0	0	0	0	0
Swine Flu	0	0	0	0	0	0	0	0	0	0	0	0	0	0
Jaundice	0	0	0	0	0	0	0	0	153	0	0	0	0	0

Rural Credit:

1.34- Source of Rural Credit:

Sl. No.	Block	Source of Rural Credit in Percentage (%)							
		Government	Commercial Banks	RRBs	Cooperative Banks	SHGs/ NGOs	Land lord/ Employers	Money Lenders	Others
1									
2									
3									
4									
5									
	District Average								

1.35- Financial Inclusion:

Sl. No.	Block	No. of HHs	No. of HHs in which at least one adult member having a Bank Account	No. of HHs covered under RSBY	No. of HHs covered under BKKY	No. of Persons covered under PMSBY	No. of Persons covered under PMJJBY	No. of HHs covered under AABY	No. Persons covered under Atala Pension Yojna
1									
2									
3									
4									
5									
	Total=								

1.36- Food Security (Public Distribution System)**:**

Food Security (Public Distribution System)**:**

Sl. No	Block/ ULB	HHs covered under NFSA	Total No. of Beneficiaries	Consumption in qtls.		No. of PDS outlets in the block
				Rice	Wheat	
1	BALISANKARA	20835	74829	3601.00	433.10	16
2	BARGAON	16828	61357	3181.24	192.01	13
3	BIRAMITRAPUR MPL	5946	21844	779.96	356.09	6
4	BISRA	16441	62139	2766.03	540.27	16
5	BONAI	15792	56781	2737.98	374.12	13
6	GURUNDIA	16365	62160	3122.11	217.79	13
7	HEMGIRI	19503	62565	3134.43	252.12	19
8	KOIRA	17066	69178	3528.75	87.8	12
9	KUARMUNDA	23748	92164	4522.68	425.62	20
10	KUTRA	18713	69904	3364.95	358.9	16
11	LAHUNIPARA	20632	80634	4286.52	268.48	17
12	LATHIKATA	24266	94985	4454.01	607.84	21
13	LEPHRIPARA	19539	66687	3224.92	360.28	17
14	NUAGAON	24811	93282	4705.66	268.29	20
15	RAJGANGPUR	23133	91788	4179.48	652.32	12
16	RAJGANGPUR MPL	8433	31800	756.25	865.4	9
17	ROURKELA MPL	63718	231910	7262.44	4671.96	172
18	SUBDEGA	15388	54855	2560.05	369.65	14
19	SUNDARGARH	17318	57281	2808.66	307.34	16
20	SUNDARGARH MPL	5143	18191	626.34	334.01	1
21	TANGARPALI	16026	52273	2705.72	192.53	13
	Total	**409644**	**1506607**	**68309.18**	**12135.92**	**456**

Storage Godown	total=141	in the district
Bonai Sub-division	43	
Sundargarh Sub-division	21	
Panposh Sub-division	77	

1.37- Social Security:

Sl No	Name Of Blocks/ULBs	MBPY	IGNOAP	IGNWP	IGNDP
1	Sundargarh	3610	2796	908	258
2	Tangarpali	3609	2739	902	135
3	Lefripada	4266	3290	987	160
4	Hemgir	4746	2457	1042	279
5	Subdega	2880	2185	791	182
6	Balisankara	4513	3128	1058	280
7	Bargaon	4637	2889	892	247
8	Kutra	4015	2923	980	241
9	Rajgangpur	4903	3441	1248	158
10	Kuarmunda	4930	4564	1202	280
11	Nuagaon	6204	3472	1259	333
12	Bisra	3436	2565	1058	93
13	Lathikata	7014	3995	1691	142
14	Lahunipara	4640	3165	1172	95
15	Koira	3559	2504	987	74
16	Bonai	4035	2448	862	308
17	Gurundia	4000	2020	797	81
18	Sundargarh (M)	2371	504	530	63
19	Rajgangpur (M)	2944	652	601	75
20	Rourkela (M)	23519	5840	5885	340
21	Biramitrapur (M)	1675	1003	367	45
	Total	**105506**	**58580**	**25219**	**3869**

1.38- Community/ Social Institutions:

SHGs in various blocks in Sundargarh district

Block name	Total No of SHGs	Total No of members	Female rural population	SHG members (%)
Koida	559	5,733	37,660	15
Kutra	880	9,735	40,090	24
Nuagaon	786	8,431	53,426	16
Lahunipara	1,009	10,626	50,016	21
Hemgir	692	7,470	41,889	18
Rajagangapur	1,132	9,908	47,773	21
Kuanrmunda	1,426	15,029	49,022	31
Gurundia	708	7,515	33,801	22
Balisankara	1,334	14,405	43,603	33
Bargaon	788	8,596	35,643	24
Bisra	686	7,177	34,321	21
Bonaigarh	1157	12,564	31,780	40
Lathikata	585	6,628	41, 000	16
Lephripara	697	7,557	39,354	19
Subdega	763	8,097	32,303	25
Sundargarh	638	6,856	35,388	19
Tangarpali	1,180	12,321	32,203	38

1.39.

Sl. No.	Name of the Block / ULB	Youth Clubs		Farmer's Clubs		Volunteers			
		Total No.	Total Members	Total No.	Total Members	NYK	NSS	Civil Defense	BNV
1									
2									
3									
4									
5									
	Total								

Transport and Communication:

1.40- Road Connectivity and Transport:

Sl. No.	Block	Total No. of GPs	No. of GPs connected with the Block HQ with all weather road	Total No. of Villages	No. of Villages connected with GP HQ with all weather Roads	No. of Villages/ GPs having bus communication.	No. of Govt. and Private Buses Operating
1							

Railway Route Length 262.00
Number of Railway Station and PH (Number) 30.00

1.41. Number of Villages without Connectivity in Sundargarh District.

1 Balisankara	3	9
2 Bargaon - -		
3 Bisra	12	33
4 Bonaigarh - -		
5 Gurundia	2	5
6 Hemgiri	14	22
7 Koida	4	13
8 Kuanrmunda	20	103
9 Kutra 16 60		
10 Lahunipada	5	12
11 Lathikata	4	8
12 Lephripada	6	11
13 Nuagaon	5	5
14 Rajgangpur	2	3
15 Subdega - -		
16 Sundargarh Sadar - -		
17 Tangarpali	3	3

1.42 - Road Network:

Block	N.H. (Length in Km.)	State Highways (Length in Km.)	District Roads(Length in Km.)	Rural Roads(Length in Km.)	GP/ PS Roads(Length in Km.)	Forest Roads (Length in Km.)	Other Roads
17	168.01	217.78	296.74	1244.70	GP=7682.21 PS=3066.93	687.55	516.16

1.43- Railway Network:

Sl. No.	Single Line (length in Km.)	Double Line (length in Km.)	Total No. of Railway Stations in the district
1	0	262.00	30

1.44- Telecommunication and Internet Connectivity:

Sl. No.	Name of the Block	No. of GP Offices having Phone and Internet Connectivity	Total No. of Mobile phone Towers	No. of villages covered by wireless mobile network	Percentage of Population covered by wireless network	No. of Community Radio Stations	No. of VHF stations	No. of HAM radios/ HAM radio stations	No. of E-Seva Kendras
1									
2									
3									
4									

Chapter - II

2. Infrastructure

2.1-Educational Infrastructure and other Facilities:

Sl. No.	Name of the Block	No. of Primary Schools	No. ME Schools	No. of High Schools	No. of Teacher	Teacher Pupil Ratio	No. of Colleges	No. of ITI/ Polytechnic / Vocational Training Institutes
1	BALISANKARA	122	55	20	727	18.92	3	
2	BARGAON	96	46	16	594	18.85	2	
3	BIRAMITRAPUR MPL	12	10	6	210	30.03	2	
4	BISRA	74	47	21	709	22.50	3	
5	BONAI	67	45	21	687	20.27	4	
6	GURUNDIA	113	62	18	677	19.33	1	
7	HEMGIRI	95	60	24	663	19.44	4	
8	KOIRA	109	53	17	712	27.02	2	
9	KUARMUNDA	109	42	24	801	26.93	2	
10	KUTRA	70	43	23	581	26.99	3	
11	LAHUNIPARA	124	65	23	878	21.78	4	
12	LATHIKATA	111	70	20	1022	23.14	4	
13	LEPHRIPARA	90	47	25	642	22.40	4	
14	NUAGAON	114	41	22	827	23.02	1	
15	RAJGANGPUR	101	35	18	665	24.91	3	
16	RAJGANGPUR MPL	14	19	11	297	34.75	3	
17	ROURKELA MPL	85	80	59	1965	25.93	30	1
18	SUBDEGA	81	37	19	553	19.15	2	
19	SUNDARGARH	78	49	20	613	16.70	7	1
20	SUNDARGARH MPL	18	16	10	342	24.21	4	
21	TANGARPALI	76	43	15	533	18.49	3	
DISTRICT		1759	965	432	14698	484.741	91	2

Besides this 4 diploma college
5 technical college is exist as per district stat*iscal information.*

2.2- Health Infrastructure:

Sl No.	Block	No. of Health S/C	No of PHCs	No. of Homeopathic/ Ayurbedic Hospitals	No. of Sub-Divisional Hospitals	No. of District/ private Hospitals	No. of MHUs	No. of Ambulance	No of Blood Bank
1	17	444	1	25/33	2	46	14	13	4

2.3- Human Resource Availability:

Sl No.	Block	No. of Doctors	No. of Paramedical staffs	No. of ANMs	No. of ASHAs	Others
1	17	143	964	419	2429	

2.4 Basic Infrastructure : Health

Sub Divison	Name of the Block/ Municipality	Name of the Institution	No of Sub Centre	PHC (N)	Total PHC(N)	Other Hospital/ Institution	D.H. H S.D.H.	Sector	No of GP	No of Revenue Villages	No of AWC	GKS	ASHA
Sundargarh	Sadar	1.Majhapara CHC	17 + M.C = 18	1. Kinjirima 2.Kumtimunda 3.Kundukela	3			1. Majhapara 2. Kundukela	16	89	138	86	91
Sundargarh	Sundargarh Municipality				0		DistrictHead QuarterHospital						8
Sundargarh	Tangarpali	2.Mangaspur CHC	16 + M.C. = 17	1.Pithabhuin 2.Sanpatrapalli 3.Tangerpalli 4. Telipali	4			1. Mangaspur 2.Sanpatrapalli	13	73	122	68	86
Sundargarh	Lephripara	3.Sargipalli CHC	23 + M.C. = 24	1. Darlipalli 2. Dumabahal 3. Lephripara 4. Raidihi 5.Suraijore 6.Gundiadihi	6			1.Sargipalli 2.Lephripara 3.Gundiadihi	17	105	166	102	100
Sundargarh	Hemgir	4.Hemgir CHC	20 + M.C. = 21	1. Dudka 2.Gopalpur 3.Kanika 4.Laikera	4	Bileimunda Hospital		1.Hemgiri 2.Kanika 3.Bileimunda 4.Balinga	19	141	157	134	114
Sundargarh	Bargaon	5.Bargaon CHC 6. Ekma CHC	16 + M.C.= 17	1.Baragoankachhar 2.Jaranglohi 3.Rungoan	3			1.Bargaon 2.Ekma 3.Jarongoloi	13	69	136	69	97

Sundargarh	Subdega	7.Subdega CHC	19 + M.C.= 20	1. Baurimunda 2.Tangargoan	2			1.Kiralaga 2.Subdega 3.Karamdihi	14	61	120	60	120
Sundargarh	Kutra	8.Kutra CHC	20 + M.C. = 21	1. Khatkurbahal 2.Purkapali 3. Gairbahal	3			1. Kutra 2.Purkapalli 3.Gairbahal	16	54	147	54	102
Sundargarh	Baliksankara	9.Kinjrikela CHC	27 + M.C. = 28	1.Balisankara 2. Bandega 3.Sikajore 4. Talasara	4			1.Kinjirikela 2.Sikajore 3.Balisankara 4.Bandega	16	101	161	77	118
Sundargarh	Rajgangpur	10.Lainga CHC	25 + M.C. = 26	1.Maldihi 2.Dudkabahal 3. Kutunia (New)	3			1.Lainga 2.Maldihi 3.Dudkabahal	12	76	226	72	159
Sundargarh	Rajgangpur Municipality	11. Rajgangpur Govt. Hosp			0								9
Bonai	Bonaigarh	12.S. Bolanga CHC	18 + M.C. = 19	1. Ghosra2.Jangla	2		S.D.H. Boneigarh	1. S. Bolanga2.Kenavetta3. Ruguda	13	118	125	103	118
Bonai	Lahunipara	13.Lahunipara CHC	26 + M.C. = 27	1. Phulijhar 2. Mahulapra 3.Khutagoan	3			1. Lahunipara 2. Kurda 3. Mahulapada 4. Khutgoan	17	220	187	214	188
Bonai	Gurundia	14.Gurundia CHC	18 + M.C. = 19	1. Jarda 2. Sole 3. Tamada	3	Banikibazar Hospital		1. Gurundia 2. Jorda 3.Banki	13	146	117	124	134

Bonai	Koida	15.Koida CHC	23 + M.C. = 24	1. Choradhara 2. K. Bolang 3. Jharbeda	3			1. Choradara 2. K Bolang 3. Jharbeda	12	139	120	110	164
Panposh	Bisra	16.Bisra CHC	22 + M.C. = 23	1.Dhatkidihi 2.Kulenbahal	2			1.Bisra 2.Kulenbahal 3.Jareikela	15	69	154	70	116
Panposh	Nuagaon	17.Hatibari CHC	25 + M.C. = 26	1.Khertola 2.Loaram 3.Nuagoan	3	Surada Hospital		1.Hatibari 2. Nuagoan 3.Surda	20	120	183	120	180
Panposh	Lathikata	18.Birkera CHC	32 + M.C. = 33	1. Ramjodi 2 Patua 3.Lathikata 4. Bahijodi 5. Chikatmati (New)	5			1. Birkera 2. Kalunga 3. Ramjodi 4. Jaida	16	105	154	90	165
Panposh	Kuarmunda	19 Kuarmunda CHC	26 + M.C. = 27	1.Andalijambahal 2.Kadobahal 3.Raiboga	3			1. Kuarmunda 2.Kunjharia 3. Kadobahal 4.Raiboga	20	108	174	103	173
Panposh	Kuarmunda	20.Biramitrapur CHC			0						41		38
	RKL Municipality				0	DAV MAC Rourkela	Rourkela Govt. Hospital				294		149
					0	URS Rourkela UFWS Rourkel	S.D.H. Panpsoh						

						a							
TOTAL		**20**	**390**	**56**	**56**	**4**	**4**	**54**	**262**	**1794**	**2922**	**1656**	**2429**

2.5- Veterinary Infrastructure and Human Resource:

Name of VD/VH	Name of The AI Institution	Type	Name of L.I./VT	Designation	PIN Code	Name	Mobile No	Email ID	Mobile AI Facility Avilable or not (Y/N)
Sundargarh	**VH Sundargarh**	**VH**	**Dr.Hadibandhu Bhoi**	**DD**	770002	Dr. Hadibandhu Bhoi	9439856373		**Y**
Sundargarh	LAC Bhadabahal	**LAC**	Bishnu Prasad khadia	VT	770073	Bishnu Prasad Kharia	8018588805		**Y**
Sundargarh	LAC Lankahuda	**LAC**	Trupti Naik	CLI	770043	Trupti Naik	7894667458		**Y**
VD Kundukela	**VD Kundukela**	**VD**	**Dr.Susanta Kumar Naik**	**VAS**	770022	Dr. Susanta Kumar Naik	9938885550		**Y**
VD Kundukela	LAC Badbahal	**LAC**	**Vacant**						**Y**
VD Kundukela	LAC Kinjirma	**LAC**	Santosh Ku. Mishra	CLI	770002	Santosh Ku. Mishra	9438586368		**Y**
VD Kundukela	LAC Baladmal	**LAC**	Minakshi Sabath	CLI	770073	Minikshi Sabath	8458035662	minikshisabath@radiffmail.com	**Y**
VD Kundukela	LAC Jamtalia	**LAC**	**Taken by JK trust**						**N**

VD Kundukela	GMC Baragard	GMC	Bharat Bhusan Seth	Gomitra					**N**
VD Kundukela	ILDC Jamtalia	**ILDC**	Chandramani Mahar	Gopal			9556025210		**Y**
VD Majhapara	**VD Majhapara**	**VD**	**Dr.Jyoshnarani Sarpatia**	**VAS**	770019	Dr.J.R.Sarpatia	8895817479		**Y**
VD Majhapara	LAC Kulta	**LAC**	Parbal Tirkey	**VT**	770022	Sri.Parbal tirkey	9937837802		**Y**
VD Majhapara	LAC Birbira	**LAC**	Jayandra Mahanandia	**VT**	770022	Sri.J.Mahanandia	9777206739		**Y**
VD Majhapara	LAC Lahandabod	**LAC**	Dilip Barsatia	CLI	770022	Sri.Dilip Barsatia	9556577460		**N**
VD Majhapara	GMC Salepali	GMC	Dusmanta Patel	Gomitra					**N**
VD Majhapara	GMC Karla	GMC	Gajendra Badhei	Gomitra					**N**
VD Tangarpali	**VD Tangarpali**	**VD**	**Dr.(Mrs)Sangita rani Bhupati**	**BVO**	770011	Dr Sangita rani Bhupati,BVO,Tangarpli	9437601067	sangitaranibhupati@GMAIL.COM	**Y**
VD Tangarpali	LAC Mahulpali	**LAC**	Lingaraj Kisan	**VT**	770002	SRI Lingaraj Kishan,VT,Mahupali	9437122926	lingarajkishan38@gmail.com	**Y**
VD Tangarpal	LAC Ratanpur	**LAC**	Subrat Naik	CLI	770020	Sri Subrat Naik,LI,Ratanpur	9668473422	subratnaik38@gmail.com	**Y**

i									
VD Tangarpali	LAC Nialipali	**LAC**	**Vacant**						**Y**
VD Tangarpali	LAC Mangaspur	**LAC**	Lalit Sahu	**LI**	770019	Sri Lalit kumar Sahu,LI,Mangaspur	9437980900	lalitkumarsahoosng@gmail.com	**Y**
VD Tangarpali	LAC Sanpatrapali	**LAC**	**Vacant**						**Y**
VD Tangarpali	GMC Kiripsera	GMC	Gyanendra Naik	Gomitra					**N**
VD Tangarpali	GMC Meghdega	GMC	Ranjan Ku. Naik	Gomitra	770002	Sri Ranjan Kumar Naik,Gomitra ,Megdega	9439070751	ranjankumarnaik@GMAIL.COM	**Y**
VD Tangarpali	GMC Gambhardihi	GMC	Ghanashyam Chitta	Gomitra	770011	Sri Ghanashyam Chita,Gomitra,Gambaridihi	9556781415	ghanashyamchita@GMAIL.COM	**Y**
VD Lephripara	**VD Lephripara**	**VD**	**Dr. Harihar Dharua**	**BVO**	770012	Dr.Harihar Dhurua	8895518117	harihardhurua@gmail.com	**Y**
VD Lephripara	LAC Giringkela	**LAC**	Lambodhar Patel	**LI**	770012	Sri. Labanidhar Patel(Lac Giringkela)	9438490538		**Y**
VD Lephripara	LAC Dumabahal	**LAC**	Vacant						N
VD Lephripara	LAC Gundiadihi	**LAC**	Vacant						N
VD	ILDC	**ILD**	Srikanta Bhagat	Gopal			97773676		

Lephripara	Gundiadihi	**C**					16		
VD Lephripara	ILDC Masabira	**ILDC**	Tolanand Pruseth	Gopal			9777017227		
VD Darlipali	GMC Sarafgarh	GMC	Sanyasi Rana	Gomitra					N
VD Darlipali	**VD Darlipali**	**VD**	**Dr.Hrusikesh Mahallick**	**VAS**	770001	Dr.Hrusikesh Mahallick	9776041046	mahalikhrushikesh@gmail.com	**Y**
VD Darlipali	LAC Diamunda	**LAC**	**Vacant**						N
VD Darlipali	LAC Raidihi	**LAC**	Pandab Sundar Patel	**LI**	770001	Pandab Sundar Patel	9438074734		Y
VD Darlipali	LAC Nuadihi	**LAC**	Rajalini Naik	**CLI**	770001	Rajalini Naik	8763909182		N
VD Darlipali	LAC Sargipali	**LAC**	Trinath Kaudi	**Deployed to LBDF,Sng**					N
VD Darlipali	GMC Chhatenpali	GMC	Muni Pradhan	Gomitra					N
VD Darlipali	GMC Badbanga	GMC	Ranjit Munda	Gomitra					N
VD Hemgir	**VD Hemgir**	**VD**	**Dr.Sanjaya Kumar Chattar**	**BVO**	770013	Dr.Sanjay Kumar Chattar(BVO)	9777213981	drskchattar@gmail.com	**Y**
VD Hemgir	LAC Kanika	**LAC**	Ramesh Chandra Dehury	**VT**	770075	Ramesh Chandra Dehuri(VT)	9178271567		**Y**
VD Hemgir	LAC Julumbahal	**LAC**	**Vacant**						**N**
VD Hemgir	LAC Laikera	**LAC**	**Vacant**						**N**

VD Hemgir	ILDC Ankelbira	**ILDC**	Gopal Behra	Gopal			7683848409		
VD Hemgir	ILDC Durubaga	**ILDC**	Hemanta Bagh	Gopal			7077660685		
VD Gopalpur	**VD Gopalpur**	**VD**	Dr.Prasanta Kumar Sika	VAS	770024	Dr.Prasanta Kumar Sika(VAS)	9861882912	vetprasanta@gmail.com	**Y**
VD Gopalpur	LAC Balinga	**LAC**	Purandar Majhi	**VT**	770076	Purandhar Majhi(VT)	8895941304		**Y**
VD Gopalpur	LAC Kuarkela	**LAC**	**Vacant**						**Y**
VD Gopalpur	LAC Taparia	**LAC**	Bidyadhar Kisan	**LI**	770024	Bidyadhar Kisan(LI)	9937577961		Y
VD Gopalpur	GMC Sanghumura	GMC	Subanram Sa	Gomitra					N
VD Gopalpur	GMC Kanaktura	GMC	Makardhwaj Badi	Gomitra					N
VD Gopalpur	GMC Munderkhet	GMC	Kuber Khamari	Gomitra	770037	Kuber Khamari(Gomitra)	9938866765		Y
VD Gopalpur	GMC Kuchedega	GMC	Nirmal Bhoi	Gomitra					N
VD Gopalpur	GMC Tumulia	GMC	Bhopal Sa	Gomitra	770074	Bhopal Kumar Sa(Gomitra)	9777712713		Y
VD Gopalpur	ILDC Garjanjore	**ILDC**	Sukle Behera	Gopal			9556609702		
VD Gopalpur	ILDC Sumura	**ILDC**	Bijay Patel	Gopal			9583266008		
VD Balisankara	**VD Balisankara**	**VD**	**Dr.Nabin Kumar Behera**	**BVO**	770015	Dr. Nabin Kumar Behera	8456887344	bvobalisankara@gmail.com	**y**
VD Balisankar	LAC Bandega	**LAC**	Bidyadhar Behera	**LI**	7700	Bidyadhar Behera	88954407		y

a					15		27		
VD Balisankara	LAC Tumlia	**LAC**	**Vacant**		770015				y
VD Balisankara	LAC Kurei	**LAC**	**Vacant**		770015				N
VD Balisankara	LAC Sagbahal	**LAC**	**Vacant**		770015				Y
VD Balisankara	LAC Talsara	**LAC**	Lingo Tajan	**VT**	770015	Lingo Tajan	9437686288		Y
VD Balisankara	GMC Lulkidihi	GMC	Rajesh Ku. Minz	Gomitra	770015				Y
VD Balisankara	ILDC Bandega	**ILDC**	**Vacant**		770015				
VD Balisankara	ILDC Rampur	**ILDC**	Babulal Khuntia	Gopal	770015		8018624619		
VD Balisankara	ILDC Sagbahal	**ILDC**	**Vacant**		770015				
VD Kinjirkela	**VD Kinjirkela**	**VD**	**Dr. Uttam Kumar Behera**	**VAS**	770015	Dr. Uttam Kumar Behera	9853102255	vaskinjirkela@gmail.com	**Y**
VD Kinjirkela	LAC Bandhabahal	**LAC**	Sashi Bhusan Tanty	**LI**	770015	Sashi Bhusan Tanty	9583052621		Y
VD Kinjirkela	LAC Birkaldihi	**LAC**	**Vacant**		770015				Y
VD	LAC Sikajore	**LA**	Chetak Dipak Raj	**CLI**	7700	C Deepakraj Patel	96685280		Y

Kinjirkela		**C**	Patel		15		90		
VD Kinjirkela	LAC Kusumura	**LAC**	Nanda Kishore Pandey	**VT**	770015	Nanda Kishore Pandey	9938584974		Y
VD Kinjirkela	GMC Kauraabahal	GMC	Suresh Toppo	Gomitra	770015				N
VD Kinjirkela	GMC Tildega	GMC	Himadri Bhitria	Gomitra	770015				N
VD Kinjirkela	GMC Deobhubanpur	GMC	Baikuntha Pradhia	Gomitra	770015				Y
VD Kinjirkela	ILDC Kurei	**ILDC**	Ratan Sahoo	Gopal	770015		9777941694		
VD Kinjirkela	ILDC Tileikani	**ILDC**	**Vacant**		770015				
VD Subdega	**VD Subdega**	**VD**	**Dr. Prasanta Kumar Katual**	**BVO**	770015	Dr.Prasanta Ku katual	9668519773		**Y**
VD Subdega	LAC Karamdihi	**LAC**	Kulamani Tripathi	**VT**	77002	Kulamani Tripathi	9938333901		**Y**
VD Subdega	LAC Rajpur	**LAC**	**Vacant**						N
VD Subdega	LAC Kukuridihi	**LAC**	Dutia Roudia	**VT**	770020	Dutia Roudia	9938445239		Y
VD Subdega	LAC Hamirpur	**LAC**	Laxmi Priya Acharya	**Deployed to SDVO,Sng**					N
VD Subdega	LAC Kiralaga	**LAC**	**Vacant**						N
VD Subdega	LAC Jamuna	**LAC**	Sachin Tanty	**LI**	770015	Sachin Ku Tanti	9777207641		Y
VD	LAC	**LA**	V**acant**						N

Subdega	Tangargaon	**C**							
VD Subdega	LAC Chhatasargi	**LAC**	Subhashree Sai	**Deployed to VD Subdega**					N
VD Subdega	LAC Baurimunda	**LAC**	Bijayalaxmi Gouda	**Deployed to CDVO,Sng**					N
VD Subdega	GMC Damkuda	GMC	Labanidhar Dandsena	Gomitra					N
VD Subdega	GMC Kurumkel	GMC	Sunil Mahaling	Gomitra	770015	Sunil Mahaling	9438245638		Y
VD Subdega	GMC Jaisore	GMC	Aswini Naik	Gomitra	770020	Aswini Naik	9938278187		Y
VD Subdega	GMC Deogaon	GMC	Michel Ekka	Gomitra	770015	Maikel Ekka	9937019221		Y
VD Subdega	GMC Kulba	GMC	Suraj Naik	Gomitra	770020	Suraj Ku Naik	9938826702		Y
VD Subdega	ILDC Baurimunda	**ILDC**	Hemsagar Adha	Gopal			8455847596		
VD Subdega	ILDC Chhatasargi	**ILDC**	Sanjeeb Barsatia	Gopal			9078207017		
VD Subdega	ILDC Subalaya	**ILDC**	Prashanta Badaik	Gopal			8895098376		
VD Bargaon	**VD Bargaon**	**VD**	**Dr. Sukram Munda**	**BVO**	770016	Dr Sukuram Munda	9556041159	sukuramm@gmail.com	**Y**
VD Bargaon	**LAC Sahajbahal**	**LAC**	**Somanath Naik**	**CLI**	770016	Somanath Naik	9938214066	somanathnaik4u@gmail.com	**Y**
VD Bargaon	LAC Dandajamira	**LAC**	Dubraj Ping	**VT**	770016	Dubaraj Ping	9668099725	dubarajping@gmail.com	Y

VD Bargaon	LAC Ekma	**LAC**	Vacant						Y
VD Bargaon	LAC Barangakachar	**LAC**	Suraj Naik	**CLI**					Y
VD Bargaon	LAC Salepali	**LAC**	Balaram Oram	**VT**					Y
VD Bargaon	LAC Itma	**LAC**	Satyanarayan Naik	**LI**	770016	SatyaNarayan Naik	9937780905	snaik4097@gmail.com	Y
VD Bargaon	LAC Jarangloi	**LAC**	Deeparani Pandey	**CLI**	770016	Deepa Rani Pandey	9777655572	deparanipamdey5@gmail.com	Y
VD Bargaon	GMC Tudalaga	GMC	Sachindra Majhi	Gomitra					N
VD Bargaon	GMC Rungaon	GMC	Arun Ku. Behera	Gomitra					N
VD Bargaon	ILDC Bhoipali	**ILDC**	**Vacant**						
VD Bargaon	ILDC Pamara	**ILDC**	Manoj Bhoi	Gopal			8018681055		
VD Bargaon	ILDC Rungaon	**ILDC**	Jogeswar Naik	Gopal			9938348670		
VD Kurta	**VD Kurta**	**VD**	Dr. Basanta Kumar Dhal	BVO	770018	Dr. Basanta Kumar Dhal	9439750081	bvokutra@gmail.com	**Y**
VD Kurta	LAC Khatkurbahal	**LAC**	Hardugan Kujur	**VT**	770018	Hardugan Kujur	9937511532		Y
VD Kurta	LAC Panchara	**LAC**	Dhanmati Pradhan	**LI**	770018	Dhanmati Pradhan	9938044426		Y
VD Kurta	LAC Birangatoli	**LAC**	Suraj Sing	**CLI**	770018	Suraj Sing	9178976557		Y
VD Kurta	LAC Latalaga	**LAC**	Vacant						N
VD Kurta	GMC Tarkera	GM	Manoj Ku. Das	Gomitra					N

		C							
VD Kurta	GMC Nuagaon	GMC	Alekzander Minz	Gomitra	770018	Alekzander Minz	8895282215		Y
VD Kurta	GMC Kiringsera	GMC	Prakash Soreng	Gomitra					N
VD Kurta	ILDC Amgova	**ILDC**	Sudhir Mahanandia	Gopal			8763212262		
VD Kurta	ILDC Gyanpali	**ILDC**	Sumanta Bhoi	Gopal			9937711730		
VD Kurta	ILDC Kandeimunda	**ILDC**	Surendra Naik	Gopal			7381119394		
VD Kurta	ILDC Laldhipa	**ILDC**	Anuk Baa	Gopal			9178959016		
VD Kurta	LDC Rajabasa	**ILDC**	**Vacant**						
VD Kurta	ILDC Tarkera	**ILDC**	Prakash Pradhan	Gopal			9937988751		
VD Rajgangpur	**VD Rajgangpur**	**VD**	**Dr.Chittaranjan Pruseth**	**BVO**	770017	Dr.Chittaranjan Pruseth	9438245630		**Y**
VD Rajgangpur	LAC Kukuda	**LAC**	Dharanidhar Pradhan	**VT**	770034	Dharanidhar Pradhan	938839600		**Y**
VD Rajgangpur	LAC Kutunia	**LAC**	Prasmit Raj Minz	**CLI**	770034	Prasmit Raj Minz	9937773819		**Y**
VD Rajgangpur	LAC Malidihi	**LAC**	Pradip Lakra	**VT**					N
VD Rajgangpu	GMC Kunmur	GMC	Sashi Kujur	**Gomitra**	770034	Sashi Kujur	9178570735		Y

r									
VD Kansbahal	**VD Kansbahal**	**VD**	**Dr. Silpi Priya Sunita Bara**	**AVAS**	770034	Dr. Silpi Priya Sunita Bara	9088046491		**Y**
VD Kansbahal	LAC Kesramal	**LAC**	Oskar Kerketta	**VT**	770034	Oskar Kerketta	7077642316		**Y**
VD Kansbahal	GMC Chungimati	GMC	Ms. Jayanti Kindo	**Gomitra**					N
VD Kansbahal	GMC Panposh	GMC	Ms. Rupin Barla	**Gomitra**					N
VD Hatibari	**VD Hatibari**	**VD**	**Dr.(Miss) Rajani Ekka**	**BVO**	770034	Dr.(Miss) Rajani Ekka	8895095334	rajani_ekka4@yahoo.com	**Y**
VD Hatibari	LAC Kekerama	**LAC**	Lajrus Ekka	**VT**	770034	Lajrus Ekka	9938088318		Y
VD Hatibari	LAC Khuntgaon	**LAC**	Luis Lakra	**VT**					Y
VD Hatibari	LAC Nuagaon	**LAC**	Manmakshi Kujur	**CLI**	770035	Manmakshi Kujur	9556755784		Y
VD Hatibari	LAC Surda	**LAC**	**Vacant**						N
VD Hatibari	GMC Kandarkela	GMC	Soma Lakra	**Gomitra**	769042	Soma Lakra	8895528508		Y
VD Hatibari	GMC Ankurpali	GMC	Sumanta Pati	**Gomitra**	770035	Sumanta Pati	9937361142		Y
VD Hatibari	GMC Chitapedi	GMC	Saday Ekka	**Gomitra**	770035	Saday Ekka	8895324248		Y
VD Hatibari	GMC Badajojoda	GMC	Indrajeet Sahoo	**Gomitra**					N
VD Hatibari	LDC Badjojoda	**ILDC**	Premananda Sahoo	**Gopal**			9438226371		
VD	LDC Urmei	**ILD**	Rathu Ekka	**Gopal**			88950264		

Hatibari		**C**					33		
VD Bisra	**VD Bisra**	**VD**	**Dr. Muktikanta Bhuyan**	**BVO**	770036	Dr.M.K Bhuyan	9437307022		**Y**
VD Bisra	LAC Jabaghat	**LAC**	Ramesh Chandra Nayak	**LI**	769042	Ramesh Ch. Nayak(LI)	8596070971		Y
VD Bisra	LAC Bandomunda	**LAC**	Manoj Sethi	**LI**	770032	Monoj Sethy(LI)	9437001635		Y
VD Bisra	LAC Jhirpani	**LAC**	Ladu Kishore Bisoi	**LI**	769042	Ladukishore Bisoi(LI)	9437406964		Y
VD Bisra	LAC Jareikela	**LAC**	Suleman Minz	**VT**					Y
VD Bisra	LAC Barsuan	**LAC**	Vacant						N
VD Bisra	LAC Bhalulata	**LAC**	Vacant						N
VD Bisra	GMC Badbambua	**GMC**	Bigneswar Mohanta	**Gomitra**					N
VD Bisra	GMC Santoshpur	**GMC**	Harun Munda	**Gomitra**					N
VD Bisra	GMC Theteiposh	**GMC**	Ramesh Ch. Gope	**Gomitra**					N
VD Lathikata	**VD Lathikata**	**VD**	**Dr. Sudarsan Sahu**	**BVO**	770037	Dr.Sudarsan Sahoo Block Veterinary Officer,Lathikata	9437172268	sudarsan.sahoo0@gmail.com	**Y**
VD Lathikata	LAC Jalda	LAC	Padma Lochan Naik	VT	770037	Sri Padmalochan Naik Veterinary Technician,Jalda	9437144753		Y
VD Lathikata	LAC Ramjodi	LAC	Tapas Rnjan Atti	**LI**	770037	Sri Tapas Ranjan Atti Livestock Inspector,Ramjodi	9437951214		Y

VD Lathikata	LAC Jhartarang	LAC	Vacant						Y
VD Lathikata	LAC Chikatmati	LAC	Vacant						Y
VD Lathikata	GMC Suidihi	GMC	Babulal Kisan	Gomitra	770037	Sri Bbabulal Kishan Gomitra,GP Suidihi	9438226598		Y
VD Lathikata	GMC Hatibandha	GMC	Sishupal Singh	Gomitra	770037	Sri Sishupal Singh Gomitra,GP Hatibandha	7381333477		Y
VD Lathikata	GMC Tainsar	GMC	Chhotray Lakra	Gomitra	770037	Sri Chhotray Lakra Gomitra,GP Tainsar	9438417082		Y
VD Lathikata	GMC Mundajore	GMC	Mohan Pradhan	Gomitra					N
VD Kalunga	**VD Kalunga**	**VD**	**Dr. Buddhadev Meher**	**VAS**	770037	Dr.Buddhadev Meher Veterinary Asst.Surgeon,Kalunga	9437986132	buddhadev.meher64@gmail.com	**Y**
VD Kalunga	LAC Patua	LAC	Vacant						Y
VD Kalunga	LAC Birkera	LAC	Sri Govinda kishan Veterinary Technician,Birkera	VT	770037	Sri Govinda kishan Veterinary Technician,Birkera	9437649839		Y
VD Kalunga	LAC Birda	LAC	Budhu Ram Toppo	VT	770037	Sri Budhiram Toppo Veterinary Technician,Birda	9439588034		Y
VD Kalunga	GMCBalanda	GMC	Cyril Kujur	Gomitra	770037	Sri Syril Kujur Gomitra,GP Balanda	9090673329		Y
VD Kalunga	LDC Baddalki	**ILDC**	Suresh Oram	Gopal			8280331395		
VD	LDC Birkera	**ILD**	Salman Lakra	Gopal			86580305		

Kalunga		**C**					37		
VD Kuarmunda	**VD Kuarmunda**	**VD**	**Dr. Dhirendra Kumar Behera**	**AVAS**	770001	Dr.Dhirendra Ku. Behera	9438624577	dkb.vet@gmail.com	**Y**
VD Kuarmunda	LAC Tumerjore	**LAC**	**Vacant**						N
VD Kuarmunda	LAC Kalesaria	**LAC**	**Vacant**						N
VD Kuarmunda	LACKacharu	**LAC**	Guru Charan Behera	**CLI**	770001	Guru charan Behera	8895529476		Y
VD Kuarmunda	GMC Kadobahal	**GMC**	Pradeep Dungdung	Gomitra					N
VD Kuarmunda	GMC Jharbeda	**GMC**	Manoj Ku. Langa	Gomitra	770001	Monoj Lomga	8763542060		Y
VD Kuarmunda	LDC Kukudubahal	**ILDC**	Patel Kisan	Gopal			9668719551		
VD Kuarmunda	LDC Majhapara	**ILDC**	Siman Oram	Gopal			7894921102		
VD Biramitrapur	**VD Biramitrapur**	**VD**	**Vacant**						**Y**
VD Biramitrapur	LAC Andali	**LAC**	Sankar Dharei	**CLI**	770001	Sankar dharei	9668584051		Y
VD	LAC Raibaga	**LA**	Tusar Ranjan	**VT**	7700	Tushar Ranjan Majhi	99384291		Y

Biramitrapur		**C**	Majhi		01		24		
VD Biramitrapur	GMC Jurmur	**GMC**	Uday Ekka	Gomitra					N
VD Biramitrapur	GMC Dalki	**GMC**	Pramod Ku. Amat	Gomitra	770001	Promod Amat	8658124425		Y
VD Biramitrapur	LDC Andali	**ILDC**	Silbestar Kusma	Gopal			8018058502		
VD Biramitrapur	LDC Jaidega	**ILDC**	Baidnath Ahir	Gopal			9668262160		
VD Biramitrapur	LDC Jhurmur	**ILDC**	Bipin Kumar Bilung	Gopal			8455053548		
VH Rourkela	**VH Rourkela**	**VH**	**Dr. Prasanna Ku. Moharana**	**VAS**	769012	Dr.P.K Moharana	9437246180	Prasannakmoharana@gmail.com	**Y**
VH Rourkela	LAC Raghunathpali	**LAC**	**Vacant**						N
VH Rourkela	LAC Chhend	**LAC**	Sri Subash Ch Nayak	**VT**	769012	Sri Subash Ch Nayak	9437145267		Y
VH Rourkela	LAC Sector-14	**LAC**	**Vacant**						N
VH Rourkela	LAC Bisra Road	**LAC**	Suresh Chandra Naik	**LI**	769012	Sri Suresh Ch.Nayak	9437690278		Y
VD Bonai	**VD Bonai**	**VD**	**Vacant**						**Y**
VD Bonai	LAC Kenaveta	**LAC**	Akshya Kumar Swain	**LI**					Y
VD Bonai	LAC Ruguda	**LA**	Biswanath Naik	**VT**					Y

		C							
VD Bonai	LAC Badgogua	**LAC**	Nrupamani Naik	**VT**					Y
VD Bonai	GMC Bonaikela	**GMC**	Jayanta Ray	Gomitra					Y
VD Bonai	GMC Jakeikela	**GMC**	Umesh Ch. Bhoi	Gomitra					Y
VD Bonai	GMC Govindpur	**GMC**	Skylab Pradhan	Gomitra					Y
VD S Balang	**VD S Balang**	**VD**	**Vacant**						**Y**
VD S Balang	LAC Tikayatpali	**LAC**	**Vacant**						Y
VD S Balang	LAC Tendra	**LAC**	Narayan Sahu	**VT**					Y
VD S Balang	GMC Kasara	**GMC**	Manoranjan Sahu	Gomitra					N
VD S Balang	GMC Jhirdapali	**GMC**	Pradeep Chardia	Gomitra					Y
VD S Balang	ILDC Pithachora	**ILDC**	Karmu Kisan	Gopal			9938433093		
VD S Balang	ILDC Bhalupani	**ILDC**	Satish Ku Mahanta	Gopal			9437381607		
VD Gurundia	**VD Gurundia**	**VD**	**Dr. Kalpataru Swain**	**BVO**			**9937775925**		Y
VD Gurundia	LAC Jamdraha	**LAC**	Trilokesh Pradhan	**CLI**					N
VD Gurundia	LAC Tamra	**LAC**	Nirma Naik	**CLI**					N
VD Gurundia	LAC Pankadihi	**LAC**	**Vacant**						N

VD Satkuta	**VD Satkuta**	**VD**	**Vacant**						Y
VD Satkuta	LAC Narendra	**LAC**	Suresh Ch. Sahu	**LI**					Y
VD Satkuta	LAC Chandiposh	**LAC**	DroyOdhan Pattanaik	**VT**					N
VD Satkuta	LAC Banki	**LAC**	Dukhabandhu Naik	**VT**					N
VD Jarda	**VD Jarda**	**VD**	**Vacant**						**Y**
VD Jarda	LAC Kundeidiha	**LAC**	Bansidhar Kisan	**LI**					N
VD Jarda	LAC Sole	**LAC**	Sundar Balua	**VT**					N
VD Jarda	LAC Lachhada	**LAC**	**Vacant**						N
VD Jarda	GMC Tamparkela	**GMC**	Jalphelhem Minz	Gomitra					Y
VD Lahunupara	**VD Lahunupara**	**VD**	**Dr. Sudhakar Behera**	**AVAS**					**Y**
VD Lahunupara	LAC Darjing	**LAC**	Krushna Chandra Samanta	**VT**					Y
VD Lahunupara	LAC Barsuan	**LAC**	Labanidhar Dehury	**LI**					Y
VD Lahunupara	GMC Kaleiposh	**GMC**	Jaganath Mohanta	Gomitra					Y
VD Lahunupara	GMC Sankapoh	**GMC**	Rajat Mohanta	Gomitra					Y

VD Lahunupara	GMC Kuliposh	**GMC**	Gokul Ch. Kisan	Gomitra					Y
VD Lahunupara	GMC Rajamunda	**GMC**	Sudarsan Mahanta	Gomitra					Y
VD Khuntagaon	**VD Khuntagaon**	**VD**	Dr.Abinash Kumar Pradhan	VAS			9583443483		**Y**
VD Khuntagaon	LAC Mahulpada	**LAC**	Rama Chandra Naik	**VT**					Y
VD Khuntagaon	LAC Kurda	**LAC**	**Vacant**						N
VD Khuntagaon	LAC Phuljhar	**LAC**	Anita Bhukta	**LI**					Y
VD Khuntagaon	ILDC Phuljhar	**ILDC**	Gurubaria Kisan	Gopal			8280106377		
VD Khuntagaon	ILDC Dalaesara	**ILDC**	Susant Palei	Gopal			9583358104		
VD Khuntagaon	ILDC Talbahali	**ILDC**	Manoj Ku Patra	Gopal			7750891643		
VD Koira	**VD Koira**	**VD**	**Dr. Jitendra Kumar Mohanty**	**BVO**			**9437250059**		**Y**
VD Koira	LAC Gopna	**LAC**	Gamia Munda	**VT**					Y

VD Koira	LAC K.Balang	**LAC**	Kumuda Bandhu Swain	**LI**					N
VD Koira	LAC Jamdihi	**LAC**	Rajendra Kumar Munda	**VT**					N
VD Koira	LAC Patmunda	**LAC**	Rakesh Kumar Pradhan	**CLI**					N
VD Koira	LAC Dengula	**LAC**	**Vacant**						N
VD Koira	LAC Malda	**LAC**	**Vacant**						N
VD Koira	GMC Kalta	**GMC**	Haladhar Dehuri	Gomitra					N
VD Koira	ILDC Chordhara	**ILDC**	Gautam Pradhan	Gopal			9437304630		
VD Koira	ILDC Denguda	**ILDC**	**Vacant**						

2.6 Human Resource:

	VD	LAC	GMC	ILDC	BVO	SDVO	CDVO	AVAS	VAS
SDVO Sundargarh		60	44	16	1 DD + 9 BVO	1	1	9	6
SDVO Panposh		26	17	9	4	1		4	2
SDVO Bonai		25	20	5	4	1		4	4
LBDF Kuarmunda		1	Nil	1					
OIC RPF Sng		1	Nil	1					
			81	32	Vacant BVO				
Sundargarh					0				
Panpos					1. Kuamunda				1. Birmamitrapur
Bonai					1. Bonai			3	3

2.7 - Electrical Infrastructure:

Sl. No.	Name of the Eletrical Sub Division	No. of Grid Stations	No. of 33/11 KV Substation	No. of Distributing Transformers			Conductor/ Electrical lines- 33 KV or less (length in Kms.)	No. of LT Line	No. of HighTensionTowers	High Tension lines above 11 KV (length in Kms.)
				11 KV or Less	11 KV < and <60KV	6o KV and above				
1	Rourkela		28	1237			263.40	1012.80		1075.40
2	Rajgangpur		30	1159			280.16	991.36		1549.00
3	Sundargarh		13	1110			151.60	1040.59		1404.92

2.8- Banks and Post Offices:

Sl No.	Name Of Bank	SUNDARGARH
1	Allahabad Bank	2
2	Andhra Bank	2
3	Bank of Baroda	6
4	Bank of India	9
5	Bank of Maharastra	1
6	Canara Bank	9
7	Central Bank of India	9
8	Corporation Bank	1
9	Dena Bank	0
10	IDBI BANK	1
11	Indian Bank	2
12	Indian Overseas Bank	4
13	Oriental Bank of Commerce	5
14	Punjab & Sind Bank	1
15	Punjab National Bank	7
16	State Bank of B & J	0
17	State Bank of Hyderabad	0
18	State Bank of India	66
19	State Bank of Mysore	0
20	State Bank of Travancore	0
21	Syndicate Bank	3
22	UCO Bank	11
23	Union Bank	3
24	United Bank of India	14
25	Vijaya Bank	2
Total public Sector Banks		**158**

26	Axis Bank Ltd	8
27	Federal Bank	1
28	HDFC Bank	5
29	ICICI Bank	11
30	Indus Ind Bank	3
31	ING Vysya Bank	1
32	Karnatak Bank Ltd.	1
33	Karur Vysya Bank	1
34	Kotak Mahindra Bank Ltd	1
35	Laxmi Vilas Bank	0
36	The South Indian Bank Ltd.	0
Total private Sector Banks		**32**
37	Odisha Gramya Bank	0
38	Utkal Grameen Bank	19
Total Of RRBs		**19**
Total Commercial Banks		**209**
39	Orissa State Co-Op. Bank	16
40	OSCARD Bank	0
Total of Co-operative Banks		**16**
GrandTotal		**225**

2.9 Postal:

Sl. No.	Name of PO	Pincode	Telephone Nos	Services Available
1	Balisankara SO	770015	06622-236651	1 to 7
2	Bargaon SO	770016	06624-246490	1 to 7,9 & 12
3	Barsuan SO	770041	06625-237056	1 to 7
4	Basanti Colony NDTSO	769012	0661-2420761	1 to 7
5	Basundhara SO	770076	06621-286070	1 to 7
6	Biramitrapur LSG SO	770033	0661-2610752	1 to 7,9 & 12
7	Bisra Road NDTSO	769011	0661-2510220	1 to 7
8	Bisra SO	770036	0661-2612001	1 to 7
9	Bonaigarh SO	770038	0661-244782	1 to 7,9 & 12
10	Bondamunda SO	770032	0661-2530399	1 to 7,9 & 12
11	BrahmaniTarang NDTSO	769004	0661-2660129	1 to 7
12	Civil Township NDTSO	769004	0661-2400789	1 to 7
13	Daily Market NDTSO	769001	0661-2500730	1 to 7
14	Damdapara NDTSO	770033	0661-2610075	1 to 7
15	Dengibhadi NDTSO	770001	06622-272050	1 to 7
16	Dharuadihi SO	770022	06622-160014	1 to 7
17	Fertilizer Township NDTSO	769007	0661-2560398	1 to 7
18	Gopalpur SO	770024	06621-283301	1 to 7
19	Gurundia SO	770043	06626-201022	1 to 7
20	Hatibari SO	770046	0661-2113111	1 to 7
21	Hemgir Road SO	770075	06621-213025	1 to 7
22	Hemgir SO	770013		1 to 7
23	Jagda NDTSO	769042	0661-2472056	1 to 7
24	Jail Road NDTSO	769004	-	1 to 7
25	Jalda	769043	0661-2560348	1 to 7
26	Jhirpani SO	769042	0661-2471914	1 to 7
27	Kachery Road NDTSO	769012	0661-2500641	1 to 7
28	KalingVihar NDTSO	769015	0661-2481987	1 to 7
29	Kalta SO	770052		1 to 7
30	Kalunga SO	770031	0661-2660293	1 to 7
31	Kansbahal LSG SO	770034	06624-281236	1 to 7,9 & 12
32	Kenaveta SO	770051	06626-201020	1 to 7
33	Khuntgaon SO	770044	06626-201052	1 to 7
34	Kirei SO	770073	06622-211034	1 to 7
35	Koira SO	770048	-	1 to 7

36	Kuarmunda SO	770039	0661-2618600	1 to 7
37	Kundukela SO	770019	06622-219217	1 to 7
38	Kutra SO	770018	06624-245121	1 to 7
39	Lahunipara SO	770040	06625-232006	1 to 7
40	Lanjiberna SO	770023	-	1 to 7
41	Lathikata SO	770037	0661-2616490	1 to 7
42	Lephripara SO	770012	06622-284510	1 to 7
43	Loco Colony Bondamunda NDTSO	770032	0661-2530264	1 to 7
44	Mahesdihi NDTSO	770001	06622-272080	1 to 7
45	PIETMandiakudar NDTSO	770034	06624-280032	1 to 7
46	Purunapani SO	770034	0661-2113233	1 to 7
47	Railway Colony, Rajgangpur NDTSO	770017	-	1 to 7
48	Rajgangpur MDG	770017	06622-272092	1 to 16
49	Rangadhipa SO	770002	06622-272092	1 to 7,9 & 12
50	Ranibandha NDTSO	770017	06624-220088	1 to 7
51	Regent Market NDTSO	770001	06622-272165	1 to 7
52	Rourkela – 10 SO	769010	0661-2600897	1 to 7
53	Rourkela – 11 MDG	769011	0661-2512957	1 to 7,9 & 12
54	Rourkela – 13 SO	769013	0661-2601222	1 to 7
55	Rourkela – 14 SO	769014	0661-2472262	1 to 7
56	Rourkela – 15 SO	769015	0661-2482049	1 to 7
57	Rourkela – 16 SO	769016	0661-2560239	1 to 7
58	Rourkela–2 MDG	769002	0661-2646492	1 to 7,9 & 12
59	Rourkela –3 LSG SO	769003	0661-2650355	1 to 7,9 & 12
60	Rourkela – 4 LSG SO	769004	0661-2664839	1 to 7,9 & 12
61	Rourkela – 5 HSG-II SO	769005	0661-2648655	1 to 7,9 & 12
62	Rourkela – 6 SO	769006	0661-2475454	1 to 7
63	Rourkela – 7 LSG SO	769007	0661-2561509	1 to 7,9 & 12
64	Rourkela – 8 LSG SO	769008	0661-2472263	1 to 7,9 & 12
65	Rourkela – 9 SO	769009	0661-2651555	1 to 7
66	Sankara SO	770020	06622-272278	1 to 7,9 & 12
67	Sargipali SO	770021	06622-211057	1 to 7

68	Sector–15 NDTSO	769003	0661-2641473	1 to 7
69	Sector–2 NDTSO	769006	0661-2471912	1 to 7
70	Sector–5 NDTSO	769002	0661-2650420	1 to 7
71	Sector–6 NDTSO	769002	0661-2650331	1 to 7
72	Sector–7 NDTSO	769003	0661-2641479	1 to 7
73	Sector -16 NDTSO	769003	0661-2650310	1 to 7
74	Subdega SO	770014	06622-278428	1 to 7
75	Sundargarh Court NDTSO	770001	06622-272181	1 to 7
76	Talsara SO	770074	06622-212013	1 to 7
77	Tensa SO	770042	06625-236020	1 to 7
78	Tunmura SO	770070	06624-249010	1 to 7
79	Ujalpur SO	770011	06621-282220	1 to 7
80	Zincnagar SO	770072	-	1 to 7

2.10 - Police Services:

Sl. No.	Name of the Block/ ULB	Name of Police Stations	No. of Police Personal	Staff's available				
				Officer in charge	Contact No.	Police	HGs	GRs
1	Sadar Block	Town P.S.	41	Inspector	9438916665	41	89	2
2	Sadar / Subdega / Tangarpali Block	Sadar P.S.	27	Inspector	9438916663	27	13	33
3	Sadar Block	Dharuadihi P.S.	13	Inspector	9438916858	13	8	14
4	Sadar / Tangarpali Block	Bhasma P.S.	21	Inspector	9438916652	21	17	23
5	Hemgir P.S.	Hemgir P.S.	29	Inspector	9438916657	29	12	24
6	Balisankara / Subdega Block	Talsara P.S.	21	Inspector	9438916664	21	19	42
7	Lephripara / Tangarpali Block	Lephripara P.S.	22	Sub-Inspector	9438916660	22	16	26
8	Balisankara / Tangarpali Block	Kinjirkela P.S.	16	Sub-Inspector	9438916658	16	12	18
9	Bargaon Block	Bargaon P.S.	21	Inspector	9438916651	21	19	30
10	Kutra Block	Kutra p.S.	20	Inspector	9438916659	20	6	25
11	Rajgangpur Block	Rajgangpur P.S.	41	Inspector	9438916662	41	18	29

12	Kuanrmunda Block	Biramitrapur P.S.	27	Inspector	9438916653	27	21	18
13	Nuagaon Block	Hatibari P.S.	15	Sub-Inspector	9438916656	15	17	20
14	Kuanrmunda Block	Raiboga P.S.	15	Sub-Inspector	9438916661	15	12	21
			329			**329**	**279**	**325**

Under Supervision	Name of the Police Outpost and Beat House	Response Force/	Driver
Town P.S.	Sadar ToP	18	
Town P.S.	Traffic OP	14	
Talsara P.S.	Bandega OP	6	1
Lephripara P.S.	Sargipali OP	8	1
Hemgir P.S.	Kanika Beat House	2	
Hemgir P.S.	Balinga	6	
Rajgangpur P.S.	Rajgangpur ToP	6	
Rajgangpur P.S.	Kansbahal OP	8	1

Rajgangpur P.S.	Langiberna OP	5	1
Bargaon P.S.	Ekam Beat House	2	
Biramitrapur P.S.	Biramitrapur ToP	7	
Biramitrapur P.S.	Kuarmunda OP	7	
Hatibari P.S.	Nuagaon OP	4	1
Bhasma P.S	Darlipali Beat House	6	
Total		**81**	**5**

2.11- Fire Services:
Sundargarh Division

Sl. No.	Name of the Block/ ULB	Name of the Fire station	Disposition of vehicle and pumps	Other equipment	Total sanction strength	Existing strength	Contact No	Remarks
1	Sundargarh	Sundargarh	Motor Fire Engine Vehicle (urban)=1 Quick Response-1 First Aid Towing Tender =2 (rural)	Life Line=3 Lifebuoy=8 Lifejacket=6 Graf Net Hook= 1 Combi tool =1 BA set =2(dragon) PowerSaw =2 Power Boat (OBM)= 1 ASKA light= 2 nos Ladder =2 Ex ladder =2 Rope Ladder =2 Stretcher =2 Fire extinguisher foam=2 Dy Chemical powder =4 Co2= 6	16	12	8658075468	Lifebuoy = 4 defunct Life Jacket =3 defunct One ASKA light out of order. Rope ladder=1 defunct Stretcher=1 defunct Power Saw= 2 defunct Power Saw = received from DEOC – chain is not in opeating condition.
2	Bargan	Bargan	Water Tanker+ Pump Vehicle-2 Unit	Fire Extinguisher = CO2-2, ABC-2, Foam-2	10	7	9583614719	Require more equipment
3	Kutra	Kutra	Water Tanker+ Pump Vehicle-2 Unit	Fire Extinguisher = CO2-2, ABC-2, Foam-2	10	9	9937679419	Require more equipment

4	Tangarpali	Tangarpali	Water Tanker+ Pump Vehicle-2 Unit	Fire Extinguisher = CO2-2, ABC-2, Foam-2	10	7	9658960204	Require more equipment
5	Lephiripada	Lephiripada	Water Tanker+ Pump Vehicle-2 Unit	Fire Extinguisher = CO2-2, ABC-2, Foam-2	10	10	9556270332	Require more equipment
6		Subdega	Water Tanker+ Pump Vehicle-2 Unit	Fire Extinguisher = CO2-2, ABC-2, Foam-2	10	9	9777073706	Require more equipment
7		Hemgiri	Water Tanker+ Pump Vehicle-2 Unit	Fire Extinguisher = CO2-2, ABC-2, Foam-2	10	8	9938516102	Require more equipment
8		Balisankara	Water Tanker+ Pump Vehicle-2 Unit	Fire Extinguisher = CO2-2, ABC-2, Foam-2	10	7	8895688498	Require more equipment

Rourkela - Division

9	Rourkela	Rourkela municipality and sector area	Rourkela to panposh-10 km Rourkela to kuarmunda-20 km Rourkela to nugaon Fs-30 km Rourkela to Bonai Fs-60 km Rourkela to Koida Fs-		1. Ashka light-02nos 2. Life jacket-03 nos 3. Life bouy-07 n0s 4. Mechanical saw-02nos 5. Crane –nil 6. Boat-01 nos
10	Panposh FS	Kalunga and lathikata block	Do	7205257843	1. Ashka light-01nos 2. Life jacket-10 nos 3. Life bouy-03 n0s 4. Mechanical saw-02 nos 5. Crane –nil 6. Boat-01 nos
11	Kuarmunda FS	Kuarmunda block	Do	8093553354	1. Ashka light-nil 2. Life jacket-04 nos 3. Life bouy-02 nos 4. Mechanical saw-01 nos 5. Crane –nil 6. Boat-nil
12	Nuagaon FS	Nuagaon block and biramitrapur municipality	Do	8895607998	1. Ashka light-nil 2. Life jacket-02 nos 3. Life bouy-02 nos 4. Mechanical saw-01 nos 5. Crane –nil 6. Boat-nil
13	Bonai FS	Bonai block Gurundia block & Lahunipara block	Do	9437421781	1. Ashka light-02 nos 2. Life jacket-04 nos 3. Life bouy-02 nos 4. Mechanical saw-01 nos, Crane –nil 5. Boat-01 nos

Chapter-3.

Vulnerable Villages and Other Critical Infrastructure

Table-3.1

Sl. No.	Disaster/ Incident	No. of incidents during (2006-2017)	No. of Deaths	Affected Population	Livestock Loss	Houses Damaged	Damage to Infrastructure				Damage and loss of Crop Area (in Hectares)
							School/ AWC Buildings	Hospitals	Road in Km.	Other Critical Infrastructure	
Disasters as approved under SDRF/ NDRF Guidelines.							NIL	NIL			**NIL**
1	Flood	2007		Bonai and Lahunipara Block							

		2011		Biramitrapur, Bisra, Bonai, Gurundia, Koida, Kuarmunda, Lahunipara, Lathikata, Rourkela (M)					Rs. 2,01,80,000 has been spent for repair of 20 no. of road and drain. Detail enclose in separate Annexure.		
		2017		Kuarmunda, Bonai							
2	Drought										
	2011	1									2 no. of GP and 7 villages affected
	2015	1		all blocks							
	2018			13 Blocks							
3	Fire	2006=1, 2011-=6, 2012=3	1	3		6					
	2006	Badmal (Sundargarh Sadar)	1	1							

	2011	Budabahal (Sundargarh Sadar)		1		1					
	2011	Gopalpur(Hemgir)		2		2					
	2011	Hemgir(Hemgir)		2		2					
	2011	Samara (Hemgir)		4		4					
	2011	Mundalkhet(Hemgir)		1		1					
	2011	Duduka (Hemgir)		1		1					
	2012	Baragad (Sundargarh Sadar)		1		1					
	2012	Kosingha (Sundargarh Sadar)		1		1					
	2012	Taparia (Hemgir)		1		1					
	2017	Rourkela		1		1					
4	Hail Storm										
	2010	Bisra	2	2							
5	Cyclone										
6	Earth Quake	Nil	Nil	Nil							
7	Tsunami	Nil	Nil	Nil							
8	Landslide	2013=1, Hemgiri, MCL, Balinga, Basundhara Coal Mine	13	13							

9	Avalanche	Nil	Nil	Nil							
10	Cloud Burst	Nil	Nil	Nil							
11	Pest Attack	2017		2 Blocks 4 Villages							
12	Cold Wave/ Frost	Nil	Nil	Nil							
State Specific Disasters as per Notification No.1936 Dt. 01.06.2015											
13	Lightning	153	153								
14	Heat wave	36	36								
15	Whirlwind	Nil	Nil	Nil							
16	Tornado	Nil	Nil	Nil							
17	Heavy Rain										
18	Boat Accidents (Other than	2013=1 Tangarpali Block vill-Lemlema	1	1							

	during Flood)										
19	Drowning (Other than during Flood)	2015= 1- Bargaon Block vill-Timna 2-Bargaon Block vill-Timna 3-Rourkela Tahsil Uditnagar 4-do Tarkaradam	9	9							
		2016 = 1- Bisra Block Vill-Kaparanda 2-Gurundia Block-Vill-Lachadakidar 3-Bonai Block Vill-Jangla 4-Sadar Block Khuntdasha 5-Rajgangpur Block liploi									

20	Snake Bite(Other than during Flood)	2015= 1-Sadar Block vil-Bhawanipur 2-Gurundia Block vil-Gurundia 3-Lahunipara Vil-Ghusuriposh 4-Hemgir Block-vil-Hemgir 5-Balisankar Block Vil-Kurabahal 6-Sadar Balock Vil-Japanga 7-Gurundia Block Vil-Lachhdukinda 8-Lephripara Block vil-Kulabira	8	8							

		2016= 1-Biramitrapur Tahsil Vil-Olhani 2-Sadar Block Vil-Guruabasa 3-Lahunipara Vil-Nischantapur 4-Lephripara Vil-Kardega 5-Sadar Vil- Patrapali 6-Sadar-NuaAmalipali 7-Lathikata Vil-Kansara 8-Lahunipara Vil-Raikaliposh 9- Kutra Block-vil-khurapali 10-Bargaon Block-Vil-GariaMal 11-Sadar Block-VIL-Nuaamalipali 12-Bonai Block-VIL-Bonai 13-Gurundia vil-Tamda 14-Gurundia Vil-Tamda 15-Lephripara Vil-Saleiketa 16-Lephripara Vil-Banchuan 17-Sadar vil-Kainsara 18-Lephripara	20	20							

		Rajabahal 19-Rourkela Pradhanpali +A7320-Balisankara VIl -Kinjirkela									
21	Animal Menace		Nil	Nil							
	2010	Elephant	2								
	2011	Elephant	2								
	2009	Tiger	2								
22	Building	Nil	Nil	Nil							

	Collapse										
23	Stampede	Nil	Nil	Nil							
24	Epidemics	Nil	Nil	Nil							
25	Industrial/ Chemical Accidents	Nil	Nil	Nil							
26	**Road Accidents**		**Death**	**Injured**							
	2009	1111	454	1315							
	2010	722	409	1129							
	2011	653	364	995							
	2012	296	156	378							
	2013	369	221	507							
	2014	362	199	471							
	2015	359	222	404							
	2016	318	199	372							
	2017										
27	Railway Accidents	Nil	Nil	Nil							
28	Hooch Incidents	Nil	NIL	Nil							
29	Communal Riot	NIl	Nil	Nil							

30	Dam Break/ Spill Way related flood.	Nil	NIL	Nil							
31	Soil/ Coastal erosion	Nil	NIL	NIL							

Sl. No.	Disaster/ Incident	No. of incidents during (2006-2015)	No. of Deaths	Affected Population	Livestock Loss	Houses Damaged	Damage to Infrastructure				Damage and loss of Crop Area (in Hectares)
							School/ AWC Buildings	Hospitals	Road in Km.	Other Critical Infrastructure	
Disasters as approved under SDRF/ NDRF Guidelines.							NIL	NIL			**NIL**
1	Flood	2007		Bonai and Lahunipara Block							

		2011		Biramitrapur, Bisra, Bonai, Gurundia, Koida, Kuarmunda, Lahunipara, Lathikata, Rourkela (M)					Rs. 2,01,80,000 has been spent for repair of 20 no. of road and drain. Detail enclose in separate Annexure.		
		2017		Kuarmunda and Bonai							
2	Drought	2004		Gurundia, Bonaigarh and Lahunipara Block							221 villages affected
	2011	1									2 no. of GP and 7 villages affected
	2015			All Block affected							
3	Fire	2006=1, 2011-=6, 2012=3	1	3		6					
	2006	Badmal (Sundargarh Sadar)	1	1							

	2011	Budabahal (Sundargarh Sadar)		1		1					
	2011	Gopalpur(Hemgir)		2		2					
	2011	Hemgir(Hemgir)		2		2					
	2011	Samara (Hemgir)		4		4					
	2011	Mundalkhet(Hemgir)		1		1					
	2011	Duduka (Hemgir)		1		1					
	2012	Baragad (Sundargarh Sadar)		1		1					
	2012	Kosingha (Sundargarh Sadar)		1		1					
	2012	Taparia (Hemgir)		1		1					
	2017	Rourkela		1		1					
4	Hail Storm										
	2010	Bisra	2	2							
5	Cyclone										
6	Earth Quake	Nil	Nil	Nil							
7	Tsunami	Nil	Nil	Nil							
8	Landslide	2013=1, Hemgiri, MCL, Balinga, Basundhara Coal Mine	13	13							
9	Avalanche	Nil	Nil	Nil							

10	Cloud Burst	Nil	Nil	Nil							
11	Pest Attack	Nil	Nil	Nil							
12	Cold Wave/ Frost	Nil	Nil	Nil							
State Specific Disasters as per Notification No.1936 Dt. 01.06.2015											
13	Lightning	175	175								
14	Heat wave	37	37								
15	Whirlwind	Nil	Nil	Nil							
16	Tornado	Nil	Nil	Nil							
17	Heavy Rain										
18	Boat Accidents (Other than during Flood)	2013=1 Tangarpali Block vill-Lemlema	1	1							

19	Drowning (Other than during Flood)	2015= 1- Bargaon Block vill-Timna 2-Bargaon Block vill-Timna 3-Rourkela Tahsil Uditnagar 4-do Tarkaradam	9	9							
		2016 = 1- Bisra Block Vill-Kaparanda 2-Gurundia Block-Vill-Lachadakidar 3-Bonai Block Vill-Jangla 4-Sadar Block Khuntdasha 5-Rajgangpur Block liploi	6	6							
		2017- Rajgangpur-Kumarkela, Rourkela- Laxmiposh, Chhend Colony, timber colony, Kisan tola, Deogaon Market, Bisra- Jagda, Badtoli,k Bandomunda, Sadar- Patrapali, Kudabaga, Phillingbahal, Bagenipani, Semna Balisankara- Kaintara Kuarmunda- Khukundibahal Lahunipara- Sialikudar	17	17							

20	Snake Bite(Other than during Flood)	2015= 1-Sadar Block vil-Bhawanipur 2-Gurundia Block vil-Gurundia 3-Lahunipara Vil-Ghusuriposh 4-Hemgir Block-vil-Hemgir 5-Balisankar Block Vil-Kurabahal 6-Sadar Balock Vil-Japanga 7-Gurundia Block Vil-Lachhdukinda 8-Lephripara Block vil-Kulabira	8	8							

		2016= 1-Biramitrapur Tahsil Vil-Olhani 2-Sadar Block Vil-Guruabasa 3-Lahunipara Vil-Nischantapur 4-Lephripara Vil-Kardega 5-Sadar Vil- Patrapali 6-Sadar-NuaAmalipali 7-Lathikata Vil-Kansara 8-Lahunipara Vil-Raikaliposh 9- Kutra Block-vil-khurapali 10-Bargaon Block-Vil-GariaMal 11-Sadar Block-VIL-Nuaamalipali 12-Bonai Block-VIL-Bonai 13-Gurundia vil-Tamda 14-Gurundia Vil-Tamda 15-Lephripara Vil-Saleiketa 16-Lephripara Vil-Banchuan 17-Sadar vil-Kainsara 18-Lephripara Rajabahal 19-Rourkela Pradhanpali 20-Balisankara VIl - Kinjirkela	20	20								

		2017- Tangarpali- Meghdega, Balijori, Rajgangpur- Sunakhadi Lahunipara- Phuljhar, Sargriaposh, Talbahali, Daleisara, Kendudihi,k Talbahali, Bonai- Chandiposh, Indrapur, Nagdihi, Balisankara- Deobhubanpur, Sadar- Badubahal, Dhruadihi, Musakani Lephripara- Kadomal, Biramitrapur- Limida Koida- Gopna, Subdega- Podajalanga, Dainidihi Bargaon- Latagaon Gurundia- Jada, Kunjuri, Nuniapali, Kundeidiha, Podagoth Kutra- Kutra	28	28							
21	Building Collapse	Nil	Nil	Nil							
22	Stampede	Nil	Nil	Nil							
23	Epidemics	Nil	Nil	Nil							

24	Industrial/ Chemical Accidents	Nil	Nil	Nil							
25	Railway Accidents	Nil	Nil	Nil							
26	Hooch Incidents	Nil	NIL	Nil							
27	Communal Riot	NIl	Nil	Nil							
28	Dam Break/ Spill Way related flood.	Nil	NIL	Nil							
29	Soil/ Coastal erosion	Nil	NIL	NIL							

[Year wise details of each disaster occurred during the last 10 years is at Table No. 3.1 of Volume II of DDMP]

A. <u>Major Disasters/ Incidents in the District during 2017 :</u>

Table: 3.2

Sl. No.	Disaster/ Incident	No. of incidents during 2017	No. of Deaths	Affected Population	Livestock Loss	Houses Damaged	Damage to Infrastructure				Damage and loss of Crop Area (in Hectares)
							AWC/ SchoolBuildings	Hospitals	Road in Km.	Other Critical Infrastructure	

1	Lightening	22	22	22	0	0	0	0	0	0	0
2	Drowning	17	17	17	0	0	0	0	0	0	0
3	Snakebite	28	28	28	0	0	0	0	0	0	0
4	Drought Report submitted not declare										
9	Fire Report sent to SRC	1	1	1							

[Only the Disasters held in the district during 2016 to be mentioned in the table. The NDMA approved disasters to be mentioned first followed by State Specific Disasters and Others]

B. Vulnerability and Risk Assessment related to disasters:

[Note: The Hazards towards which the district is more vulnerable to be discussed in detail]

1. Hazard prone:

[Brief description about the tropical hazard prones, type and the vulnerability of the district to be discussed followed by the table]

Table No. 3.3: Hazard prone vulnerable areas of the district.

Sl.	Name of the	No. of susceptible	No. of susceptible	Vulnerable Population in	Milch and Draught	Houses	Vulnerable Infrastructure

No.	Block/ ULB	Gram Panchayats	Villages/ Wards	Nos.	animals		School/ AWC Buildings	Hospitals	Roads (in Km)	Other Critical Infrastructure
1	Hemgir	19	139	all		all				
2	Lepheripara	13	44							
3	Tangarpali	4	5							
4	Sundargarh	14	74							
5	Balishankara	16	86							
6	Subdega	14	54							
7	Kutra	17	54							
8	Rajgangpur	12	59							
9	Bargaon	12	69							
10	Bonai	12	108							
11	Koira	12	89							
12	Kuarmunda	20	106							
13	Bisra	14	70							

14	Nuagaon	20	119							
15	Lathikata	19	71							
16	Lauhunipara	17	211							
17	Gurundia	13	136							

3.2 Block Vulnerability Profile:-

1. Panchayat Samiti Office, Balisankara - letter no.862 dt.08/06/17

Sl. No.	Name of the Road		Type of road and length	Vulnerability of the Road	Coverage
	From	To			
1	Tumllia	Balisankara	BT (PWD) Road =15 km	Accident	Tumulia to Balisankara

Block Emergency Operation Center, Balisankara

1	Revenue	Tahasildar	Rama Chandra Soren	9438459964
2	Health	MO, CHC	Gopal Ch. Ray	9439996745
3	Home	OIC,Police Station	Manoj Manjari Naik	9439543995
4	Animal Husbandry	Block Vertinary Officer	Nabin Behera	8249491160
5	Agriculture	Agriculture	Praulla Naik	7077587733
6	Horticulture	Horticulture	Gitekrishna Naik	8895864203
7	Panchayati Raj and Water Supply	Rural Water and Sanitation	Malaya Basanta Roudia	8280408891
9	Civil Supply	Civil Supply	Sohansa Bhoi	9438878752
10	Fire	OIC, Fire	Ramesh Ch. Singh	9776709447

2. Panchayat Samiti Office, Bonaigarh - letter no.1017 dt.08/05/17

Sl. No.	Name of the Road		Type of road and length	Vulnerability of the Road	Coverage
	From	To			
1	Bonaigarh	Dareikela	NH-23 (BT) 3 km	Low line	3000 population
2	Dareikela	Kasada	NH-23 (BT) 15 km	accident prone	1000 population

GP to Village

Sl. No.	Name of the Road		Type of Road and length	Vulnerability of the route (Description of	coverage (in nos.)	
	From	To			Village	Population

				the vulnerability)		
1	Bonai Rath chowk	Kulsahi	CC and Earthen road, 2 km	Flood affected area	Kulsahi	300
2	Kantasara	Kallosahi	CC road, 3 km	Flood affected area	Kallosahi	100
3	Goudasahi	Patrasahi	CC road, 0.5 km	Flood affected area	Patrasahi	100
4	Itavati	Jharasahi	Earthen Road	Flood affected area	Jharsahi	100
5	Ruguda	Jangala	CC Road, 2 Km	Flood affected area	Jangala	2000

Vulnerabilities (flood)

Sl. No.	Name of the block	No of susceptible GP	No. of susceptible Village/ Wards	Vulnerable population in No.s	Milch and Draught Animals	House	Scho Anga
1	Bonaigarh	Bonaigarh	Kulsahi	300	100	75	
2	Bonaigarh	Kenaveta	Kallosahi	100	25	23	
3	Bonaigarh	Baneikela	Patarasahi	100	22	25	
4	Bonaigarh	Baneikela	Jharasahi	100	26	27	
5	Bonaigarh	Ruguda	Jangala	2000	490	500	

Block Emergency Operation Center, Bonai

1	Revenue	Tahasildar		
2	Health	MO, CHC		
3	Home	OIC,Police Station		
4	Animal Husbandry	Block Vertinary Officer		
5	Agriculture	Agriculture		
6	Horticulture	Horticulture		

7	Panchayati Raj and Water Supply	Rural Water and Sanitation		
8	Civil Supply	Civil Supply		
9	Fire	OIC, Fire		
10	Municipality	EO		

3. Hemigiri Block

7.1 Relief Lines : District to Blocks

Sl No.	Name of the Road		Type of Road & Length	Vulnerability of the route (Description of the Vulnerability)	Coverage (In Nos.)	
	From	To			Village	Population
	Sundargarh	Hemgiri	Pucca (black topped) 60 K.M.	Nil	Hemgiri Block	

7.2 Relief Lines : GP to Village

Sl. No	Name of the Road		Type of Road & Length	Vulnerability of the route (Description of the Vulnerability)	Coverage (Blocks)	
	From	To			Village	Population
1	Taparia GP. PWD road	Sidarpada	Morum (0.7) km	Low line (0.3 Km)	1	815
2	Garjanjore GP office	Bilimunda PWD road	Morum (2) Km	Low line (2 Km)	1	710
3	Tumulia GP office	Bihamunda	Morum (2.5) Km	Low line (1 Km)	1	750
4	Kendudihi GP Office	Joredhipa (Tumajore)	Morum (2) Km	Low line (1 Km)	1	617
5	Kuchedega GP Office	Chatakpur	Morum (3) Km	Low line (1.5 Km)	1	320
6	Sanghumuda GP Office	Kiripsira	Morum (4) Km	Low line (0.2 Km)	1	610
7	Sanghumuda GP Office	Tribeni Chak Dulinga	Morum (0.8) Km	Low line (0.2 Km)	1	315
8	Ankelbira GP Office	Dheknapani	Morum (5) KM	Low line (0.1 Km)	1	90

9	Ankelbira GP Office	Bansidarah	Morum (9) Km	Low line (0.1 Km)	1	407

Vulnerable infrastructure and community assets;

Sl. No.	Name of the Block	No. of susceptible Gram Panchayats	No. of susceptible Villages/ Wards	Vulnerable Population in Nos.	Milch and Draught animals	Houses	Vulnerable Infrastructure			
							SchoolBuildings/ Anganwadi	Hospitals	Roads (in Km)	Other critical Infra structure
1	Hemgir	Balinga, Duduka (2)	Bankibahal, Barpali (2)	220	115	55	nil	nil	0.5 km	nil

Block level line department official

Sl No.	Department	Head of the Department at Block	Name of the Nodal Officer	Contact No.
1	Revenue	Tahasildar	Latika Patel- Add. Tahasildar	9937633162
2	Health	MO, CHC	Sardhakar Gartia	9439996940
3	Home	OIC,Police Station	Surendranath Sahu- ASI	9437018158
4	Animal Husbandry	Block Vertinary Officer	Dr.Sanjaya Ku. Chatar	9777213981
5	Agriculture	Agriculture	Santosh Ku. Dalbehera (AAO)	8895330202
6	Horticulture	Horticulture	Pragnalok Priya Pradhan (AHO)	9437501168
7	Panchayati Raj and Water Supply	Rural Water and Sanitation	Kuna Kisan	8458054834
9	Civil Supply	Civil Supply	Jogeswar Sai- M.I.	9438204512
10	Fire	OIC, Fire	Basanta Ku Naik	9938516102
	Any other..			

4.Tangarpali

Vulnerabilities (flood)

Sl. No.	Name of the Block	Name of the susceptible GP	Name of susceptible Village/ Wards	Vulnerable population in nos.
1	Tangarpali	Remanda	Remanda	100
2			Abankela	90
3			Nadisuguda	80
4		Mangaspur	Daldali	126
5			Renda	40
6			Ergapita	30
7		Nialipali	Telipali	25
8			Jhimermahul	30
9			Nialipali	40
10			Dumerkud	50
11		Kiripsira	Surda	150
12			Khamarbahal	40
13			Jamunadhipa	30
14		Jogimal	Bilaigarh	150
15			Erga (Dambahal)	60
16		Ujalpur	Jhariapali	200
17			Phuldhudi	150
18		Mahulpali	Bandhpali (Dungaghat)	150
19			Bandhpali (Jharberni)	70
20		Ratanpur	Lemlema	300
21			Balijore	150
22			Ratanpur (Sundhidhipa)	200

Block Emergency Operation Center, Tangarpali

Sl No.	Department	Head of the Department at Block	Name of the Nodal Officer	Contact No.
1	Revenue	Tahasildar	S K Das	9437721223
2	Health	MO, CHC	Dr. S.K. Patel	9439993334
3	Home	OIC,Police Station	A.K. Parida	9438556991
4	Animal Husbandry	Block Vertinary	Dr. Subudhi	9437601067

		Officer		
5	Agriculture	Agriculture	S Naik , AAO	7749980593
6	Horticulture	Horticulture	D.P. Bhitria, AHO	9439808322
7	Panchayati Raj and Water Supply	Rural Water and Sanitation	B.K. Patjoshi, JE-II	9556171797
9	Civil Supply	Civil Supply	P.C. Behera, MI	9437088741
10	Fire	OIC, Fire	K. Sunani, OIC	9937476209
	Any other..			

Source: Panchayat Samiti, Tangarpali, 770011

06622-282336

Email= bdotangarpali.sng@gmail.com, ori-tangarpali@gramsat.nic.in

5 Lathikata Block

1

Sl. No.	Name of the Road		Type of road and length	Vulnerability of the Road	Coverage
	From	To			
1	Shaw Mill Chowk	Panposh	BT road 4 KM	the road at SawMill Chowk of Kalunga GP is Accident Prone	

2 . GP to Village

Sl. No.	Name of the Road		Type of Road and length	Vulnerability of the route (Description of the vulnerability)	coverage (in nos.)	
	From	To			Village	Population
1	Lathikata	Kulamunda	Partly BT and partly RCC 3	The road at Turiberna chowk	Ergeda	94

			KM	is highly accident prone		
					Kulamunda	94
					Turiberna	22
2	Suidihi	Kanarsuan	BT 3 KM	The road at turning pooint near Suidhi Bridge is very much accident prone	Kanarsuan	41

3 Vulnerabilities

Sl. No.	Name of the block	No of susceptible GP	No. of susceptible Village/ Wards	Vulnerable population in No.s	Milch and Draught Animals	House	School/ Anganwadi	Hospitals	Road (in K.M.)	other critical infrastructure
1	Lathikata	Garjan	Dandiapali Guala Khatal Basti	100	60	20	AWC-1	0	200 mtrs	0
			Jhara Basti	250	35	50	AWC-1	0	200 mtrs	0
			Birual Naditola	75	20	15	AWC-1	0	100 mtrs	0

Block Emergency Operation Center, Lathikata

Sl No.	Department	Head of the Department at Block	Name of the Nodal Officer	Contact No.
1	Revenu	Tahasil	Bijaya	993729

	e	dar	Ku Behera	4578
2	Health	MO, CHC, Birkera		9437044904
3	Home	IIC, Lathikata		0661-2616733
4	Animal Husbandry	Block Vertinary Officer	VS, Lathikata	9438485439
5	Agriculture	Agriculture	AAO, Lathikata	9937109831
6	Horticulture	Horticulture	AHO, Lathikata	9438771033
7	Panchayati Raj and Water Supply	Rural Water and Sanitation	JE, II, RWS&S	9438419910
9	Civil Supply	Civil Supply	D. Das MI	9437502423
10	Fire	OIC, Fire		

6 Lahunipara

4.Vulnerabilities (flood)

Sl No.	Name of the Block	No, of susceptible Gram Panchayat	No. of susceptible Villages/ Wards	Vulnerable population in nos.	Milch and Draught animals	Hous
1	Lahunipara	Kaleiposh	2	1673		
		Kurda	3	1470		
		Darjing	1	323		
		Rajamunda	2	559		
		Khuntgaon	1	604		

Memo No.:- **1100** / Dt.:- **04.05.17**

Copy submitted to the ADM, Sundargarh for favour of kind information asnd neecssary action.

7.. Block level Emergency Operation Center, Lahunipara

Sl No.	Department	Head of the Department at Block	Name of the Nodal Officer	Contact No
1	Revenue	Tahsildar		
2	Health	MO,CHC	DR K.M Chatria	7077172436
3	Home	O/C, Police Station	T Dibakar, IPS	9438834898
4	Animal Husbandary	Block Vertinary Officer	DR Sudhakar Behera	9439541771
5	Agriculture	Agriculture	Prahallad Senapati	9438716390
6	Horticulture	Horticulture	Sanjeeb kumar Mahanta	9437146766
7	Panchayati Raj and water Supply	Rural Water and Sanitation	Indramani Sahu	9437201497
8	Civil Supply	Civil Supply	Satyabrata Setty	8763417579
9	Fire	O/C , Fire		
10	Any other			

Sl. No.	Name of the Road		Type of road and length	Vulnerability of the Route	Coverage (in Nos.)	
	From	To			Village	Population
1	Dengula	Sidimba	Earthen Ghat Road -12 km	Road Accident	1	370
2	Dengula	Kalmanga	Earthen Road - 15 km	Road Accident	1	500
3	Dengula	Jaldihi	Earthen Ghat road - 20 km	Road Accident	5	1190
4	Tensa	Bahamba	Earthen ghat Road - 3 km	Road Accident	1	90
5	K Balang	Luguda	BT Earthen Road - 12 km	Rain water floods in Nallah	3	2310
6	K Balang	Bajenia	BT, Earthen and metaling road -11 km	Rain water floods in causeway	3	800
7	Patamunda	Ranisal	CC ad Earthen Road- 12 KM	Road accident due to Ghat Road Road	2	840
8	Patamunda	Kadamdihi	Earthen Road - 7km	Road accident due to Ghat Road Road	2	610
9	Patamunda	Kadalia	Earthen Road - 9km	Road accident due to Ghat Road Road	3	360
10	Patamunda	Kriyakudar	Earthen Road - 8km	Road accident due to Ghat Road Road	2	400
11	Patamunda	Mithrida	Earthen Road - 8km	Road accident due to Ghat Road Road	3	300
12	Patamunda	Basarda	Earthen Road - 10 km	Road accident due to Ghat Road Road	4	310

Block Emergency Operation Center, Koida

1	Revenue	Tahasildar		
2	Health	MO, CHC		
3	Home	OIC,Police Station		
4	Animal Husbandry	Block Vertinary Officer		
5	Agriculture	Agriculture		
6	Horticulture	Horticulture		
7	Panchayati Raj and Water Supply	Rural Water and Sanitation		
9	Civil Supply	Civil Supply		
10	Fire	OIC, Fire		

Source: Letter No.641 Dt.10-05-17 of BDO, Koira

8 Gurundia Block

GP to Village Vulnerability

Sl. No.	Name of the Road		Type of road and length	Vulnerability of the Road	Coverage	
	From	To			Village	Population
1	Pankadihi	Rankey	Village Road (Hilly road), 3 km	Accident	1	500
2	Jada	Baghbindha	Village Road (Earthen road), 5 km	Accident	1	300
3	Sirigida	Badkuda	Village	Accide	1	350

		r	Road (Hilly road), 5 km	nt		
4	Dandasensahi	Tamperkela	Village Road , 8 km	Flood	1	700
5	Bhaludunguri	Dhatkiposh	SH (Bitumen Road), 2 km	Accident	5	2000
6	Bhaludunguri	Rajabasa	SH (Bitumen Road), 2 km	Accident	2	600
7	Railway Phatak	Gopalpur	Village Road (Earthen road), 5 km	Industrial	1	300
8	Karda	Purnapanni	Village Road (Earthen road), 5 km	Flood	1	500
9	Rumkuberna	Jhirpani	Village Road (Earthen road), 5 km	Flood	1	250
10	Rumkuberna	Jaratola	Village Road (Earthen road), 5 km	Flood	2	450
11	Musaposh RD road	Ghantiposh	Village Road (Earthen road), 5 km	Flood	1	600
12	Sisudihi	Nandapada	Village Road (Earthen road), 5 km	Flood	1	100
13	Sbnathpur	Gothanjhor	Village Road (Earthen	Flood	1	300

			road), 5 km			
14	Gothajhor chhok	Gandsah i Basti	Village Road (Earthen road), 5 km	Flood	1	300

Sl. No.	Name of the block	No of susceptib le GP	No. of susceptible Village/ Wards	Vulnera ble populati on in No.s	Milc h and Drau ght Ani mals	House	School / Angan wadi	Hosp ials	Ro ad (in K. M.)	Other critical infrastr ucture
1	Gurundia	5	20	7250	0	850	3	0	47 km	0

Block Emergency Operation Center, Gurundia

1	Revenue	Tahasild ar		
2	Health	MO, CHC	Dr. A.K,Paikra y	943999 6796
3	Home	OIC,Poli ce Station	Alekha Gardia	943818 0864
4	Animal Husbandry	Block Vertinar y Officer	Dr. Kalpataru Swain	993777 5925
5	Agriculture	Agricult ure	Kartikeswa r Patel	943842 5906
6	Horticultur e	Horticult ure	D.S. Pradhan	943837 1592
7	Panchayati Raj and Water Supply	Rural Water and Sanitatio n	S Kisan	889587 4140
9	Civil Supply	Civil Supply	Bijaya Sahu	943766 5168
10	Fire	OIC, Fire	Kapilash Nayak	765304 9200

Source:	Letter No.1056	Dt.07-06-17	of BDO, Gurundia

9.Panchayat Samiti Office, Rajgangpur - letter no.580 dt.05/05/17

Sl. No.	Name of the Road		Type of road and length	Vulnerability of the Road	Coverage
	From	To			
1	Sundargarh	Rajgangpur	State Highway=65 km	Accident	1

GP to Village

Sl. No.	Name of the Road		Type of Road and length	Vulnerability of the route (Description of the vulnerability)	coverage (in nos.)	
	From	To			Village	Population
	Malidihi	Budham	Hilly Road =12 KM	Accident	Bandkhaman	622
					Lichimiri	120
					Guthenberna	125
					Haldipani	210
					Kichinda	225

Block Emergency Operation Center, Rajgangpur

1	Revenue	Tahasildar	Smt. Subhrabala Behera	8763576400
2	Health	MO, CHC	BPM Lalng	9439996969
3	Home	OIC,Police Station		100
4	Animal Husbandry	Block Vertinary Officer	Dr. Chittaranja Pruseth	9438245630
5	Agriculture	Agriculture	Rajgangpur Block	9437234240
6	Horticulture	Horticulture	Rajgangpur Block	8984919891
7	Panchayati Raj and Water Supply	Rural Water and Sanitation	Bipin Bihari Kalo, BDO Rajgangpur	9437788104 8280405357

8	Civil Supply	Civil Supply	Saroj Kumar Sahu, MI	8763209793
9	Fire	OIC, Fire		101
10	Municipality	EO	Ratan Kumar Pattnaik, EO	9438371700

11.Panchayat Samiti Office, Sadar Block, Sundargarh - letter no.1376 dt.07/06/17

Sl. No.	Name of the Road		Type of road and length	Vulnerability of the Road	Coverage
	From	To			
1	Sundargarh	Block office	300 mtrs.	accident prone	1

GP to Village

Sl. No.	Name of the Road		Type of Road and length	Vulnerability of the route (Description of the vulnerability)	coverage (in
	From	To			Village
1	Bhedabahal	Samardihi	Morum Road =3.00 km	flood	Bhedabahal
2	Bhawanipur Oram Pada	Dampada	Earthen Road = 3.00 km	flood	Bhawanipur
3	Bijulikhaman Bakharpara	Medinpur	Earthen Road = 2.00 km	flood	Bijulikhaman
4	PMGSY Bhawanipur	GP Office	Earthen Road = 1.50 km	flood	Bhawanipur
5	Kundukela Kaintara	Tunguripara	Earthen Road = 1.50 km	flood	Kaintara
6	Titheitangar	Badbahal	Earthen Road = 2.00 km	flood	Titheitangar
7	Salepali	Hagurimunda	Earthen Road = 1.00 km	flood	Salepali
8	Birbira Deurapara	Nadikhandi	Earthen Road = 1.50 km	flood	Birbira

9	Lahandabud Ghantibud	Salbira	Earthen Road = 1.50 km	flood	Ghantibud
10	Lahandabud Alangpani	Salangabud	Earthen Road = 2.50 km	flood	Salangabud
11	Karla	Madhupur	Earthen Road = 2.00 km	flood	Madhupur
12	Karla Sikipani	Banki	Earthen Road = 3.00 km	flood	Sikipani
13	Majhapara Amasrang	Jharan Nala	Earthen Road = 2.50 km	flood	Amasranga
14	Majhapara	Medha	Earthen Road = 2.00 km	flood	Majhpara
15	Kulta Langbahal	Budeipara	Earthen Road = 2.00 km	flood	Filingbahal
16	Kulta Badalpada	Filingbahal	Earthen Road = 2.50 km	flood	Filingbahal
17	Lankahunda	Bhasma Budia	Earthen Road = 3.00 km	flood	Lankahunda
18	Rupidihi	Bichhutunguri	Earthen Road = 1.50 km	flood	Rupdihi
19	Baragad Timadihi	Demulpada	Earthen Road = 1.50 km	flood	Timadihi
20	Baragad Gurabasa	Hansrelmunda	Earthen Road = 2.00 km	flood	Gurabasa

Block Emergency Operation Center, Sadar Block

1	Revenue	Tahasildar		9437393209
2	Health	MO, CHC		
3	Home	OIC,Police Station		100
4	Animal Husbandry	Block Vertinary Officer		
5	Agriculture	Agriculture		
6	Horticulture	Horticulture		
7	Panchayati Raj and Water Supply	Rural Water and Sanitation	Subhendu Ku. Bhola, JE RWSS	9439720820
8	Civil Supply	Civil Supply		
9	Fire	OIC, Fire		101
10	Municipality	EO		

12. Panchayat Samiti Office, Kutra - letter no.665 dt.016/05/17

Sl. No.	Name of the Road		Type of road and length	Vulnerability of the Road	Coverage
	From	To			
1	Sundargarh	Block office	SH-10 & 62 kms	Accident prone	Kutra Block

Sl. No.	Name of the block	No of susceptible GP	No. of susceptible Village/ Wards	Vulnerable population in No.s	Milch and Draught Animals	House
1	Kutra	Tarkera GP	Tarkera	500	0	80
			Sadhumunda	300	0	62

Block Emergency Operation Center, Kutra

1	Revenue	Tahasildar	Sita debi Majhi	7377564643
2	Health	MO, CHC	Sushil Kumar Behera	9439993432
3	Home	OIC,Police Station		100
4	Animal Husbandry	Block Vertinary Officer	Himansu Sk Sahoo	9583175725
5	Agriculture	Agriculture		
6	Horticulture	Horticulture		
7	Panchayati Raj and Water Supply	Rural Water and Sanitation	Banita Behera	9178343342
8	Civil Supply	Civil Supply	Jagatjit Sahoo	9438878747
9	Fire	OIC, Fire		101
10	Municipality	EO		

Table No. 3.3 : List of **Hospitals/ HealthCenters** Exposed to Cyclone:

Sl. No.	Name & Location of the Hospital/ HealthCenter	Gram Panchayat Name	Block Name
1	**NIL**		
2			
3			

Table No.3. 4 : List of **Schools/ AWC** exposed to Cyclone:

Sl. No.	Name & Location of the School	Gram Panchayat Name	Block Name
1	**NIL**		
2			

Table No. 3.5 : **Roads** exposed to **Cyclone**(Storm Surge)

Sl. No.	Road exposed to cyclone (storm surge) (From -----To)	Road Type	Length in Km	Block Name
1	**NIL**			
2				

Table No. 3.6 : List of **Hospitals/ HealthCenters** Exposed to Tsunami:

Sl. No.	Name & Location of the Hospital/ HealthCenter	Gram Panchayat Name	Block Name
1	**NIL**		
2			

Table No. 3.7 : List of **Schools/AWC** exposed to Tsunami:

Sl. No.	Name & Location of the School	Gram Panchayat Name	Block Name
1	**NIL**		
2			
10			

Table No. 3. 8 : **Roads** exposed to **Tsunami**

Sl. No.	Road exposed to Tsunami (From -----To)	Road Type	Length in Km	Block Name
1	**NIL**			
2				

Table No. 3.9 : List of **Hospitals/ HealthCenters** Exposed to Flood:

Table No.3.9: List of Hospitals/Health Centers Exposed to Flood :

Sl No	Name & location of the Hospitals/Health Center	No. of Beds	Gram Panchayat Name	Block Name	Flood CausingAgent
1	DHH, Sundargarh	197	Municipality	Sadar	IB, River
2	SDH, Bonai	56		Bonaigarh	BrahamaniRiver
3	SDH, Panposh	16	Municipal Corporation Roukela		BrahamaniRiver
4	Kuarmunda CHC	16	Salngabahal	Kuarmunda	SankhaRiver
			Dalki		
			Dumerjore		
			Padampur		
			Kacharu		KoelRiver
5	Hatibari CHC	6	Nuagaon	Nuagaon	SankhaRiver
			Bagdega		KoelRiver
			Khutgaon		
			Ankurpali		
6	Bisra	16	Sukuda	Bisra	KoelRiver
7	Birkera CHC	6	Ramjodi	Lathikata	BrhamaniRiver
			Kalunga		
			Jadakudar		
8	Lahunipara CHC	16	Kenaveta	Lahunipara	BrhamaniRiver
			Kasada		
			Badgugua		
			Boneikela		
			Khutgaon		
			Kuliposh		
9	Gurundia CHC	6	Boneikela	Gurundia	Badjharan Nala
			Jarda		
			Kundubiha		
			Tamperkela		
10	Koira CHC	16	Bimlagarh	Koira	Kuradhi Nala
			Soyamba		
11	Majhapara CHC	16	Lankahuda	Sadar	IB, River
			Kundukela		
			Bhasma		
			Deuli		
12	Mangaspur CHC	16	Nialipali	Tangarpali	IchhaRiver
			Kiripsira		IB, River
			Jogimal		

			Remunda		
			Mangaspur		
			Remend		
			Ratanpur		
13	Subdega UPHC	30	Hamirpur	Subdega	IB, River
			Karamdihi		
			Kukuridihi		
14	Kinjirkela CHC	`16	Ghogar	Balisankara	IB,River
			Telijore		
15	Sargipali CHC	16	Lephripada	Lephripada	IchhaRiver
			Giringkela		
			Dumabahal,		
			Sarafgarh		
			Chhatenpali		
			Sargipali		
16	Kutra CHC	16	Tarkera	Kutra	SankhaRiver

Table No. 3.10: List of **Schools**/ **AWC** exposed to **Flood**:

Sl. No.	Name & Location of the School	Gram Panchayat Name	Block Name	Flood Causing Agent
1	**NIL**			
2				

Table No.3. 11 : **Roads** exposed to **Flood**

Sl. No.	Road exposed to Flood (From -----To)	Road Type	Length in Km	Flood Causing Agent	Block Name
1					
2					

Table No. 3.12: List of **Hospitals/ HealthCenters** Exposed to Land Slide:

Sl. No.	Name & Location of the Hospital/ HealthCenter	Land Slide Zone/ Area/ Location	Block Name
1	**NIL**		
2			

Table No. 3.13: List of **Schools/ AWC** Exposed to Land Slide:

Sl. No.	Name & Location of the School/ AWC building	Land Slide Zone/ Area/ Location	Block Name
1	**NIL**		
2			

Table No. 3. 14 : Hospitals adjacent to Major Industrial Establishment/ Chemical Storage Points.

Sl. No.	Name & Location of the Industry/ Factory/ Chemical Storage Points	Name and location of the Hospital/ HealthCenter	Gram Panchayat	Block
1	**NIL**	**NIL**		

Table No. 3.15: Schools and AWC adjacent of Major Industrial Establishments/

Chemical Storage Point

Sl. No.	Name & Location of the Industry/ Factory/ Chemical Storage Points	Name of School/ AWC.	Gram Panchayat	Block
1		**NIL**		

Table No. 3.16 Village wise details of Population Requiring Special Care

Sl. No.	Block Name	Child Population		No. of Persons With Disability (PWD)		No. of Widow	No. of Orphans		No. of Aged Persons (60 and above)		No. of Pregnant and lactating mothers
		0-5 Years	6-14 Years	M	F		M	F	M	F	
1	Sundargarh		398	242	640	908	681	1589	1998	2796	4794
2	Tangarpali		447	116	563	902	654	1556	2343	2739	5082
3	Lefripada		115	160	275	987	753	1740	3350	3290	6640
4	Hemgir		359	221	580	1042	1326	2368	2803	2457	5260
5	Subdega		215	182	397	791	667	1458	1479	2185	3664
6	Balisankara		280	280	560	1058	998	2056	3349	3128	6477
7	Bargaon		220	247	467	892	1275	2167	3140	2889	6029
8	Kutra		771	241	1012	980	999	1979	2003	2923	4926
9	Rajgangpur		588	158	746	1248	1341	2589	1715	3441	5156
10	Kuarmunda		470	259	729	1202	711	1913	3454	4564	8018
11	Nuagaon		506	129	635	1259	1599	2858	3832	3472	7304
12	Bisra		417	0	417	1058	1240	2298	1435	2565	4000
13	Lathikata		556	0	556	1691	1427	3118	4123	3995	8118
14	Lahunipara		421	81	502	1172	1448	2620	2067	3165	5232
15	Koira		265	41	306	987	870	1857	1346	2504	3850
16	Bonai		420	262	682	862	739	1601	2865	2448	5313
17	Gurundia		409	55	464	797	1210	2007	1956	2020	3976
18	Sundargarh		200	0	200	530	382	912	1252	504	1756

	(M)										
19	Rajgangpur (M)		325	10	335	601	1101	1702	1430	652	2082
20	Rourkela (M)		1225	228	1453	5885	7329	13214	11327	5840	17167
21	Biramitrapur (M)		201	27	228	367	554	921	875	1003	1878
	Total		8808	2939	11747	25219	27304	52523	58142	58580	116722

[Note: The data to be collected from all the villages of the district with the help of Anganwadi Workers and Ward Members and to be maintained in the Excel format}

3. Important Telephone Numbers

1	2	3	4	5	
Sl. No.	**Name of the Officer**	**Designation**	**Mobile No.**	**Office Landline**	
1	Sri Nikhil Pawan Kalyan, IAS	Collector	8280066828	06622-272265	0 2
2	Sri Nrusingh Charan Swain, OAS (S)	ADM, Sundargarh	9437087975	06622-273889	0 2
3	Sri Yeddula Vijay, IAS	ADM, Rourkela	9032567645 9437379005	0661-2500239	(25
4		PD, DRDA		06622-283873	0 2
5	Sri Biswajit Mohapatra	Sub Collector_Panposh	9437817371	0661-2500616	(25
6	Sri Dolamani Patel	Sub Collector_Sundargarh	9437154643	06622-272234	0 2
7	Prabeer Kumar Nayak	Sub Collector_Bonai	9437410396	06626-244433	0 2
8	Pratima Ping	District Emergency Officer	7894164687	06622-272233	
9	Somya Mishra, IPS	SP,Sundargarh	9438916650	06622-273324	0 2
10	Ms. Kavita Jalan	DIG, Rourkela	9438915985	0066-272218	
11	Dr. Sarthak Sarangi	SP, Rourkela	9438916630	0661-2500020	(25
12	Ramprasad Sahu	DSP, (DIB)Sundargarh	9438406950		
13	Bibascha Ku. Padhan	IIC , Town	9438438943	06622-272215	
14	Ramakanta Sai	IIC , Sadar	9437195045	06622-219181	
15	Rabi Narayan Samal	District Fire Officer, Sundergarh	8658075468	6622-272301	
16	Binod Singh	Deputy Fire Officer, Rourkela	9437350983		
	Station wise officer				
17	Rabi Narayan Samal	Fire Officer, Sundargarh	8658075468	6622-272301	
18		Bargaon, Fire Station	9776951219		
19		Kutra Fire Station	8480406347		
20	B.B. Singh, LFM	Tangarpali, Fire Station	7751894389		
21		Lephiripada Fire Station	9853126673		
22	Kujur, LFM	Subdega, Fire Station	9777073706		
23		Hemgiri, Fire Station	6370359148		
24	Laxman Naik, LFM	Balisankara, Fire Station	8895688498		
25	Kamal Goud, AFO	Rourkela Fire Station Officer	9437146361	0661-2510095	
26		Panposh, Fire Station	0661-2480604 9439557074		

27		Kuarmunda, Fire Station	0661-2618001		
28		Nuagaon, Fire Station	7656034880		
29		Bonai, Fire Station	0661-2453562	0661-2453562	
30	Dinabandhu Mallick	Lahunipara, Fire Station	9668295252		
31	H. B. Singh, Havildar	Gurundia, Fire Station	7653049201		
32		Koira, Fire Station	9437102458		
33		Rajgangpur Fire Station	6371095599		
34	Basanti Lakra	Tahasildar, Balisankara	9692414116	06622-236619	
35	Sonali Chand	Tahasildar, Bargaon	9937738759	06624-246333	
36	Ansuman Das	Tahasildar, Birmitrapur	9439100056	0661-2610459	
37	Dillip Pattanaik	Tahasildar, Bisra	7606027601	0661-2612211	
38	Sampad Kumar Dalei	Tahasildar, Bonai	8763761756	06626-244423	
39	Truptiparna Mishra	Tahasildar, Gurundia	9438327899		
40	Surya Kumar Naik	Tahasildar, Hemgir	9437130336	06621-287124	
41	Sri Duryodhan Bhoi	Tahasildar, Koira	9437702160		
42	Chandini	Tahasildar, Kuarmunda	7205872731	0661-2618307	
43	Suprava Das	Tahasildar, Kutra	8506851984		
44	Alok Ku. Dehuri	Tahasildar, Lahunipara	9437425230		
45	Monaswini Das	Tahasildar, Lathikata	8249737644	0661-2616058	
46	Aparna Kuanr	Tahasildar, Lephripara	9437158540	06621-284529	
47	Reena Kumari Naik	Tahasildar, Rajgangpur	9583226568	06624-220461	
48	Sri Biswaranjan Rath	Tahasildar, Rourkela	9437916916	0661-2514024	
49	Rupalika Das	Tahasildar, Subdega	9437764029		
50	Jogeswar Bhoi	Tahasildar, Sundargarh	9437572936	06622-272267	
51	Surmi Soren	Tahasildar, Tangarpali	8763262825		
52	Reena Naik	ADDL Tahasildar Subdega	9777172824		
53	Balabhadra Purty	ADDL Tahasildar Bargaon	8658643477		
54	Ezlin Bara	ADDL Tahasildar Tangarpali	8018323637		
55	Dillip Tripathy	ADDL Tahasildar Kuarmunda	9937490054		
56	Habil Xaxa	ADDL Tahasildar Kutra	8457818001		
57	Priyadarshi Sangram Kesari Khuntia	ADDL Tahasildar Lahunipara	8249585211		
58	B.K. Pandey	ADDL Tahasildar Bisra	9438074545		
59	Harmendra Bhoi	ADDL Tahasildar Balisankara	9556591881		
60	Kulamani Patel	ADDL Tahasildar Hemgir	9437649590		
61	Cresencia Tirkey	ADDL Tahasildar Lephripara	9776894150		
62	Nandita Kujur	ADDL Tahasildar Lephripara	8280323507		
63	Jyoti Bikash Das	ADDL Tahasildar Rajgangpur	9777737536		

64	Pradosh Ranjan Jena	DPO, OSDMA, Emergency Section	9438284455	06622-272233
65	Sri Kandra Hembram	DIO, NIC	9438302705	066222-273273
66	Guruva Singh	District Panchayat Officer	9437636576	
67	Abhimanyu Behera	BDO, Balisankara	8280405358, 9437490494	06622- 236524
68	Kshayamanidhi Bhoi	BDO, Baragaon	9438292933, 8280405345	
69	Iswar Chandra Das	BDO, Bisra	8280405346/ 8917371938	06624-246124
70	Santosh Sahu	BDO, Bonaigarh	8280405347, 9178585444	0661-2612133
71	Khageswar Patra	BDO, Gurundia	8280405348, 8917627295	06626-244918
72	Pradeep Dang	BDO, Hemgir	8280405349, 9437082986	06626-242011
73	Sri Piyush Lohar	BDO, Kuarmunda	8280405351, 7894426125	06621- 287123
74	Manas Ranjan Ray	BDO, Kutra	9437512561, 8280405345	0661-2618366
75	D. Tudu	BDO, Lahunipada	8280405353, 9556704042	06624- 245022
76	Tapas Kumar Sethy	BDO, Lathikata	8280405354, 8895134737	06625- 232231
77	Pallavi Rani Raj	BDO, Lephripada	8280405355, 7894426125	0661-2616505
78	Trupti Barai	BDO, Nuagaon	8280405356, 8895562172	06621- 284523
79	Sri Piyush Lohar (I/C)	BDO, Rajgangpur	8280405357, 9437120815	0661-2113025
80	Lamodar Dharua	BDO, Subdega	8280405358, 9437457764	06624-220312
81	Anamika Singh	BDO, Sundargarh	8280405359, 9937915836	06622- 278036
82	Sri Soumyendra Ku. Dash	BDO, Tangarpali	8280405360, 9437721223	06622- 272340
83	Ramesh Hansda	BDO, Koira	8280405350, 9437632324	06622- 282336
84	Sri Chandan Nikhandia	ABDO Lephripara	9439540260	06625-235026
85	Sri Sachidananda Patel	ABDO Subdega	9437116680	

86	Sri Chuka Oram	ABDO Bargaon	9437116680		
87	Sri Bhabanesh Padhi	ABDO Kuarmunda	9437129385		
88	Shrinath Hasda	CSO, Sundargarh	9438200060, 6370544608	06622-272248	
89	Jatindra Ku. Mallick	ACSO, Sundargarh	9437882232		
90	Rabi Narayan Satpathy	DDA, Sundargarh	8249014010	06622-272257	
91	Bijaya Kumar Pradhan	DAO, Sundargarh	9437124105		
92	Sri Jerome Kerketta	DRCS	9437328354		
93	Sarbeswar Bagudai	DDH, Sundargarh	7008532106, 8338925251		
94	Dayanidhi Rout	ADH, Sundargarh	9438016069		
95	Dr. P. K, Khamari	CDVO, Sundargarh	9438837010	06622-275094	
96	Sri Rajeeb Ku. Mohanty	AFDO, Sundargarh (cdvo sundargarh office)	9114188197		
97	Sri Chaudhury Sahu	ADDO, Sundargarh (cdvo sundargarh office)	8280179091		
98	Sri Surendra Kalo	District Fisheries Officer	9937408260	06622-272274	
99	Prafulla Kumar Pradhan	EE, Irrigation, Sundargarh	9437876066	06622-272332	0 2
100	Surendra Kumar Sahu	EE, Minor Irrigation, Sundargarh	9437150352	06622-272247	0 2
101	Sri P K Pradhan	EE, R&B, Sundargarh	9437088837	06622-272230	
102	B. K. Mohanty	EE, R&B, Rourkela	9437109886	0661-2664291	25
103	Bibhuti Bhusan Dalbehera	EE, RWD, Sundargarh	9437255313	06622-272280	0 2
104	K. K. Mishra	EE, RWD, Rourkela	9437255312	0661-2664691	
105	Manohar Naik	EE , RWSS , Sundargarh	9438386833, 8280408064	06622-272369	0 2
106	B. Guru	AE, Estimator, Sundargarh	7682873192		
107	Niranjan Sahu	EE, RWSS, Rourkela	9437084810	0661-2664127	
108	P.K. Mohanty	SDO, PHED, Sundargarh	9437121697		
109	Anup K. Patel	EE, PHED, Rourkela	9437034295		
110	Sushanta Panda	EE, WESCO, Sundargarh	9437058861		
111	Tarun Ballav Mishra	EE, WESCO, Rourkela	9437058907		
112	Arjun Kumar Negi	EE, OLIC, Sundargarh	9437293513, 7008618700		
113	R.N. Samal	EE, OLIC, Rourkela	9438317524		
114	Sri Ashok Kumar Jena	RTO, Rourkela	9437085644	2500833	
115	Sri Ramniwas Sirika	RTO, Sundargarh	8018514225	272287	2

116	Er. Bijaya Kumar Pati	NH Divison, Rourkela	9437085593	0661-2664590	
117	Sri Basant Ku. Mallick	RSP - Dy.M, Airstrip	8895501617		
118	Dr. Dillip Sarangi	CDM & PHO, Sundargarh	9439993000, 9437888009, 9437110145	06622-272201	0 2
119	Dr. Susil Kumar Parida	DPMO, Sundargarh	9439999166		
120	Purusottam Sahu	Commandant, ODRAF, Rourkela	9437274800		
121	S.K. Rahim Tula	ODRAF, Rourkela	7008025568		
122	HV Bijaya Sahu	ODRAF, Rourkela	9438425112		
123	Mitrabhanu Naik	Nizarat Officer (Circuit House)	9438441982		
124	Arjun Ch. Majhi	Civil Defence, Rourkela	9437433116		
125	Sri Shreebanta Jena	DCPO, Child Protection unit, Sundargarh	9938170450	06622-273343	
126	Babita Samantray	DSWO, Sundargarh	9437248180	06622-273161	
127	Ashok Ku. Bisi	DSSO, Sundargarh	9861107178		
128	Sri Sunil Kumar Tandi	DWO, Sundargarh	8763339964	06622-272309	0 2
129	Sri B.N. Patnaik	ALO, Sundargarh	9937638898		
130	Sri Pranab Ranjan Patra	DLO, Rourkela	9437108733		
131	A.K. Baliarsingh	Dy. Labour Commissioner, Rourkela	9438110003		
132	Dr.Arun Kumar Mishra, IFS	DFO, Sundargarh	9437045245	06622-272243	0 2
133	Sri Sudhansu Sekhar Khara, IFS	DFO, Bonai	9437046436	244434	2
134		DFO, Rourkela (ACF in charge)	9437046637	0661-2664637	(26
135	Srikant Dalai	DD, Planning DPMU, Sng	9439829795		
136	Ranjan Kumar Giri	District Education Officer, Sundargarh	9439261878, 9938643098	06622-272203	
137	Rajshree Patnaik	Asst. District Education Officer	7978966077		
138	Sri Amulya Kumar Pradhan	District Project Coordinator, SSA	9437151875	06622-273718	
139	Ashok Ku. Mishra	EO, Sadar, Sundargarh	9938671062	06622-272266	0 2
140	Sambit Dash (i/c)	EO, Biramitrapur	8249674151	0661-2610228	
141	Jyoti Bikash Das (i/c)	EO, Rajgangpur	9777737536	06624-220454	0 2
142	Susama Bilung	Dy. Commissioner RMC, Rourkela	9437172548	0661-2500388	(25

143	Sitadevi Majhi	Dy. Commissioner, RMC, Rourkela	7377564643		
144	Manoj Kumar Mishra	Asst. Director Factories and Boiler	9669117930	0661-2508042	
145	Anil Kerketta (i/c)	DIPRO, Sundargarh	9439829795	06622-272213	
146	Sri Aswini Bhoi	DIPRO, Rourkela	9938347678	0661-2664022	
147	Seema Pratima Ekka	SDI&PRO, Bonai	8895557875		
148	Ramniwas Sirika	RTO Sundargarh	8018514225	272287	
149	Ashok ku Jena	RTO, Rourkela	9437085644	2500833	
150	**Railway**	Railway DRM, Chakradharpur		06587-238026	02
151		Railway DRM, Sambalpur		0663-2401331	
152		Station Manager, Jharsuguda	9777582901		
153		Station Manager, Rourkela	9777582942		
154		Station Manager, Sambalpur	9437585006		
155		Railway GRP, Rourkela		0661-2522087	
156		BSNL. SDO	9437097900	06622-273333	
157	Rudra Prasad Khandapani	JTO, BSNL, Sundargarh	9439312343		
	Police Block Area wise	**Police Station**	**CUG No.**		
158	Sadar Block	Town P.S.	9438916665		
159	Sadar / Subdega / Tangarpali Block	Sadar P.S.	9438916663		
160	Sadar Block	Dharuadihi P.S.	9438916858		
161	Sadar / Tangarpali Block	Bhasma P.S.	9438916652		
162	Hemgir P.S.	Hemgir P.S.	9438916657		
163	Balisankara / Subdega Block	Talsara P.S.	9438916664		
164	Lephripara / Tangarpali Block	Lephripara P.S.	9438916660		
165	Balisankara / Tangarpali Block	Kinjirkela P.S.	9438916658		
166	Bargaon Block	Bargaon P.S.	9438916651		
167	Kutra Block	Kutra p.S.	9438916659		
168	Rajgangpur Block	Rajgangpur P.S.	9438916662		
169	Kuanrmunda Block	Biramitrapur P.S.	9438916653		
170	Nuagaon Block	Hatibari P.S.	9438916656		
171	Kuanrmunda Block	Raiboga P.S.	9438916661		
	Medical				
	Name of the SDMO & MO I/C	**Place of posting**	**CUG No**		
172	Dr. S Garita	Himgiri UPHC	9439996908		
173	Dr.Jagadish Ch. Dehury	Sargipalli CHC	9439993374		
174	Dr. Nutun Kujur	Mangaspur CHC	9439993334		
175	Dr Rajesh Kumar Hembram	Majhapara CHC	9439996870		

176	Dr Rita Maxima Barla	Subdega UPHC	9439996828		
177	Dr. Tuhin Kanta Basu	Kinjirikela CHC	9439996745		
178	Dr Lau Tanty	Bargaon CHC	9439993578		
179	DR. G Soren	Laing CHC	9439996949		
180	Dr. Debraj Hansda	Bisra CHC	9439993497		
181	Dr. S K. Parida	Kutra CHC	9439993432		
182	Dr. R.N. Majhi	Kuarmunda CHC	9439993294		
183	Dr. S Majhi	Hatibari PHC	9439993541		
184	Dr. S .K Nayak	Birkera CHC	9439993622		
185	Dr. A Mishra	Lahunipada CHC	9439993249		
186	Dr. Khetramohan Chhatria	S.Bolang CHC	9439993713		
187	Dr. V Mihsra	Gurundia PHC	9439996795		
188	Dr. Manoranjan Parida	Koida CHC	9439993678		
189	Dr. Urmila Mishra	SDH Bonai	9439993426		
190	Dr. Puspamitra Mishra	SDH Panposh	9439993423		
191		NCC Rourkela		0661-2642117	
192		Circuit House, Sundargarh		06622-272220	
193		Circuit House, Rourkela		0661-2664365	

Chapter 5.MAPS

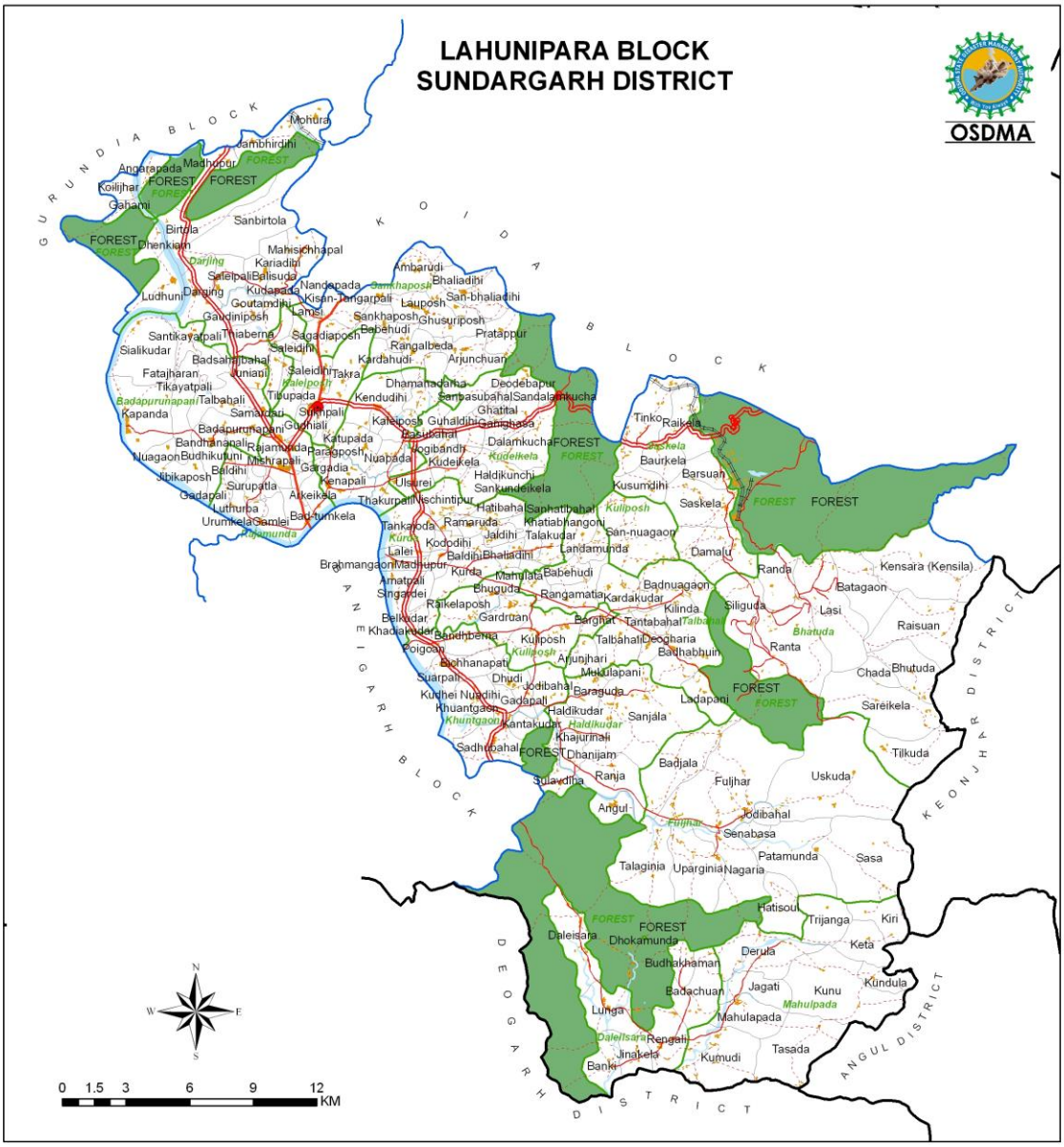
LAHUNIPARA BLOCK
SUNDARGARH DISTRICT
OSDMA
GURUNDIA BLOCK
KOIDA BLOCK
BANEIGARH BLOCK
DEOGARH DISTRICT
KEONJHAR DISTRICT
ANGUL DISTRICT
0 1.5 3 6 9 12 KM


ODISHA STATE

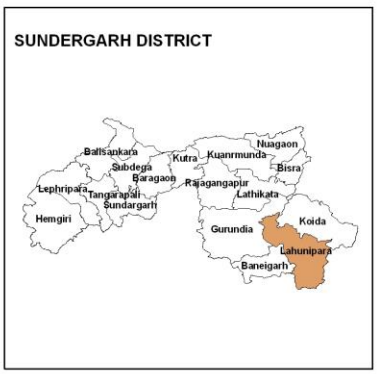
SUNDERGARH DISTRICT

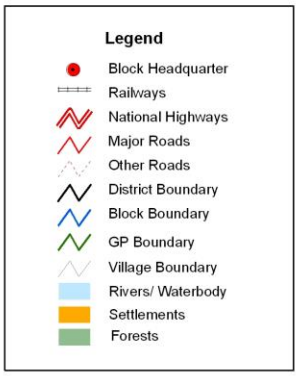
Legend
Block Headquarter
Railways
National Highways
Major Roads
Other Roads
District Boundary
Block Boundary
GP Boundary
Village Boundary
Rivers/ Waterbody
Settlements
Forests

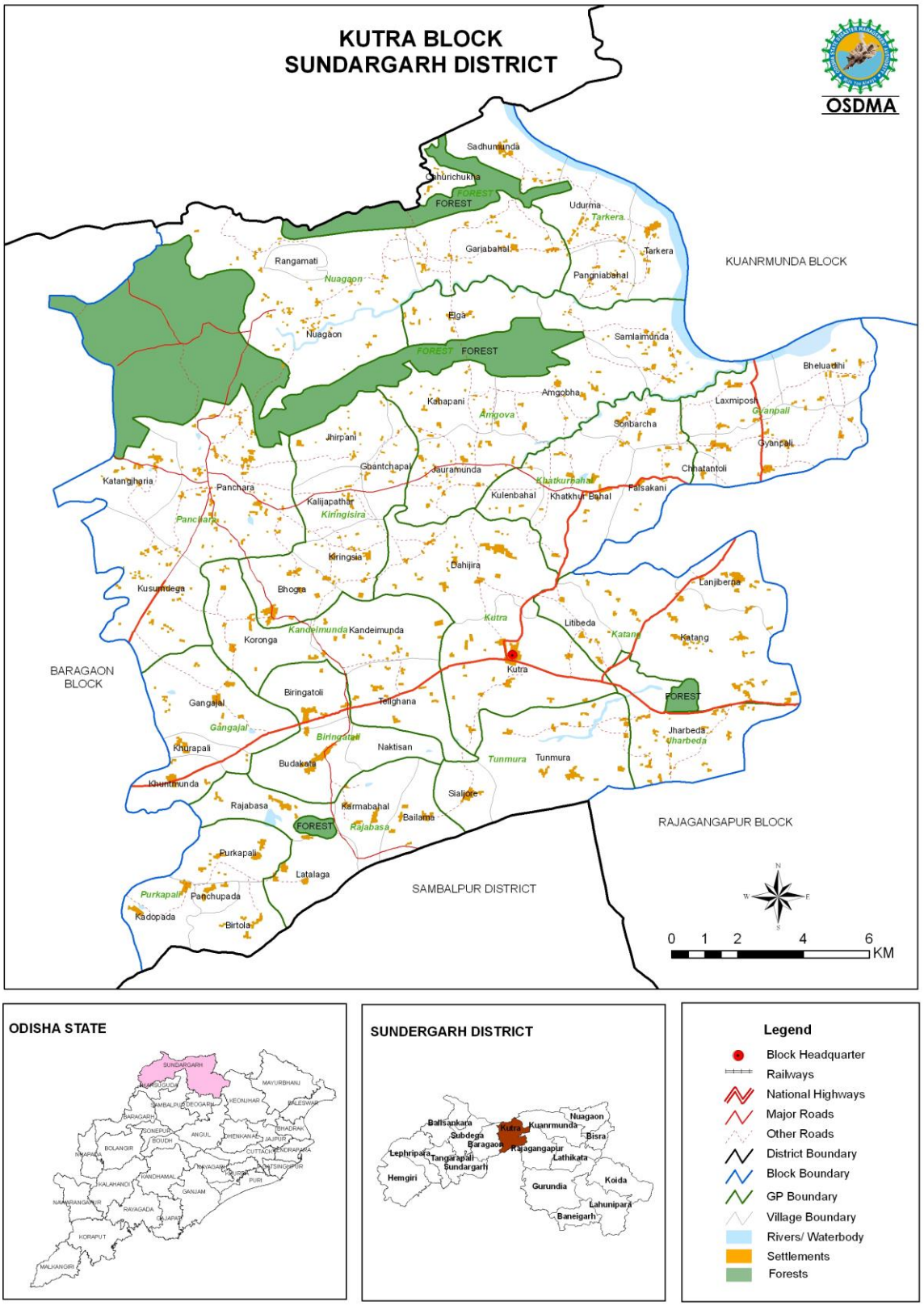
KUTRA BLOCK
SUNDARGARH DISTRICT
OSDMA
Sadhumunda
Ghurichukha
FOREST
FOREST
Udurma
Tarkera
Garjabahal
Tarkera
KUANRMUNDA BLOCK
Rangamati
Nuagaon
Pangniabahal
Elga
Nuagaon
Samlaimunda
FOREST
FOREST
Bheluadihi
Kanapani
Amgoba
Amgova
Laxmipos
Gyanpali
Sonbarcha
Gyanpali
Jhirpani
Gbantchapal
Jauramunda
Chhatantoli
Katangiharia
Pancharа
Khatkurbahal
Kulenbahal
Khatkhuri Bahal
Palsakani
Kalijapathar
Kiringisira
Panchara
Kiringsia
Dahijira
Kusumdega
Bhogra
Lanjiberna
Kutra
Litibeda
Katang
Kandeimunda
Kandeimunda
Koronga
Kutra
BARAGAON
BLOCK
Biringatoli
Telighana
FOREST
Gangajal
Gangajal
Biringatoli
Jharbeda
Jharbeda
Khurapali
Naktisan
Budakata
Tunmura
Tunmura
Khuntinunda
Sialjore
Rajabasa
Karmabahal
Bailama
FOREST
Rajabasa
RAJAGANGAPUR BLOCK
Purkapali
Latalaga
Purkapali
Panchupada
SAMBALPUR DISTRICT
Kadopada
Birtola
0 1 2 4 6
KM
ODISHA STATE
SUNDERGARH DISTRICT
Balisankara
Kutra
Kuanrmunda
Nuagaon
Subdega
Bisra
Baragaon
Rajagangapur
Lephripara
Lathikata
Tangarapali
Sundargarh
Hemgiri
Koida
Gurundia
Lahunipara
Baneigarh
Legend
Block Headquarter
Railways
National Highways
Major Roads
Other Roads
District Boundary
Block Boundary
GP Boundary
Village Boundary
Rivers/ Waterbody
Settlements
Forests

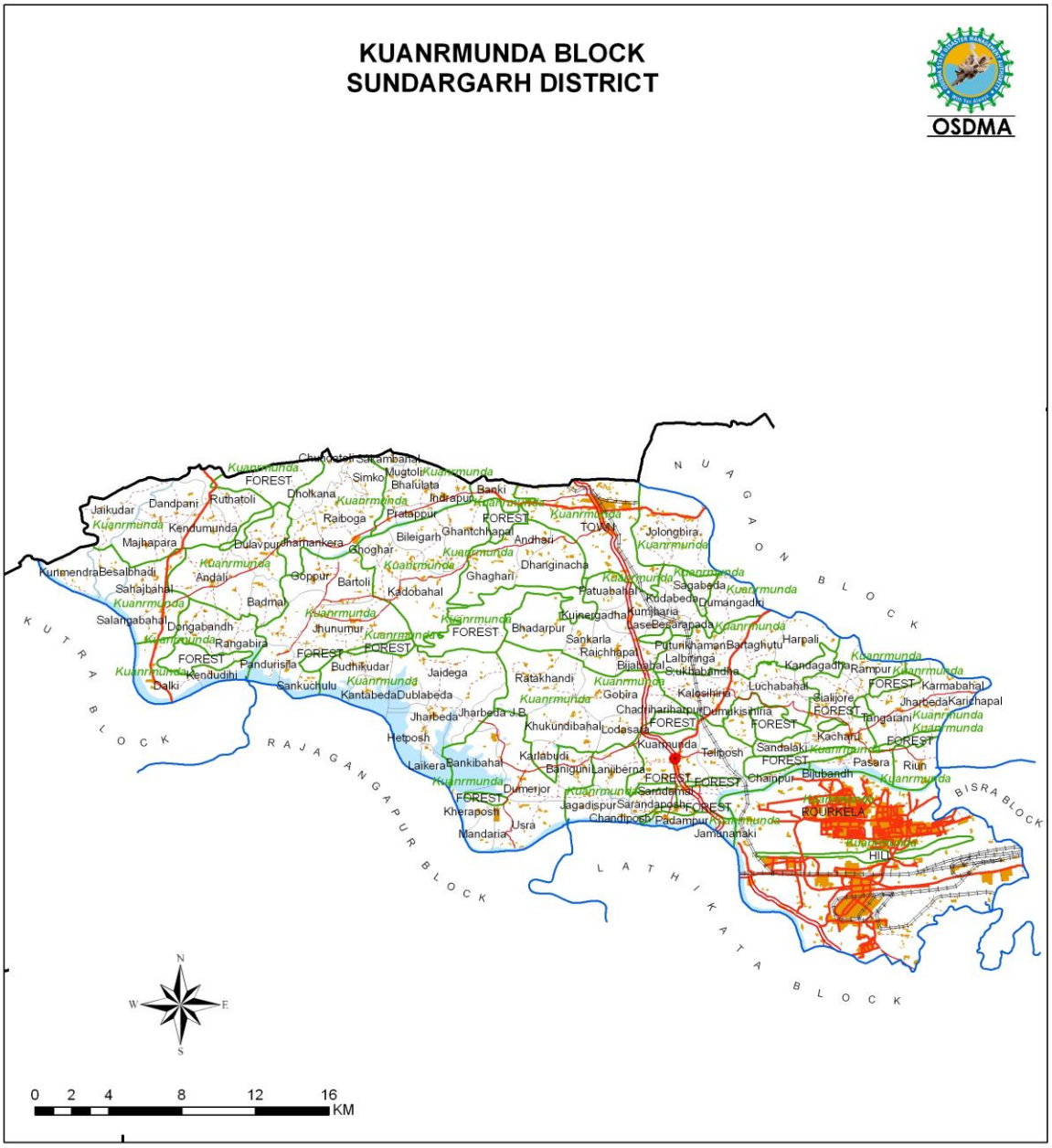
KUANRMUNDA BLOCK
SUNDARGARH DISTRICT
OSDMA
KUTRA BLOCK
RAJAGANGAPUR BLOCK
NUAGAON BLOCK
BISRA BLOCK
LATHIKATA BLOCK
ROURKELA
HILL
N
S
E
W
0 2 4 8 12 16
KM


ODISHA STATE

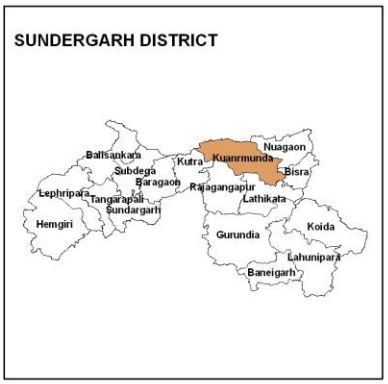
SUNDERGARH DISTRICT
Balisankara
Nuagaon
Kutra
Kuanrmunda
Subdega
Bisra
Baragaon
Rajagangapur
Lephripara
Lathikata
Tangarpali
Sundargarh
Hemgiri
Gurundia
Koida
Lahunipara
Baneigarh


Legend
Block Headquarter
Railways
National Highways
Major Roads
Other Roads
District Boundary
Block Boundary
GP Boundary
Village Boundary
Rivers/ Waterbody
Settlements
Forests

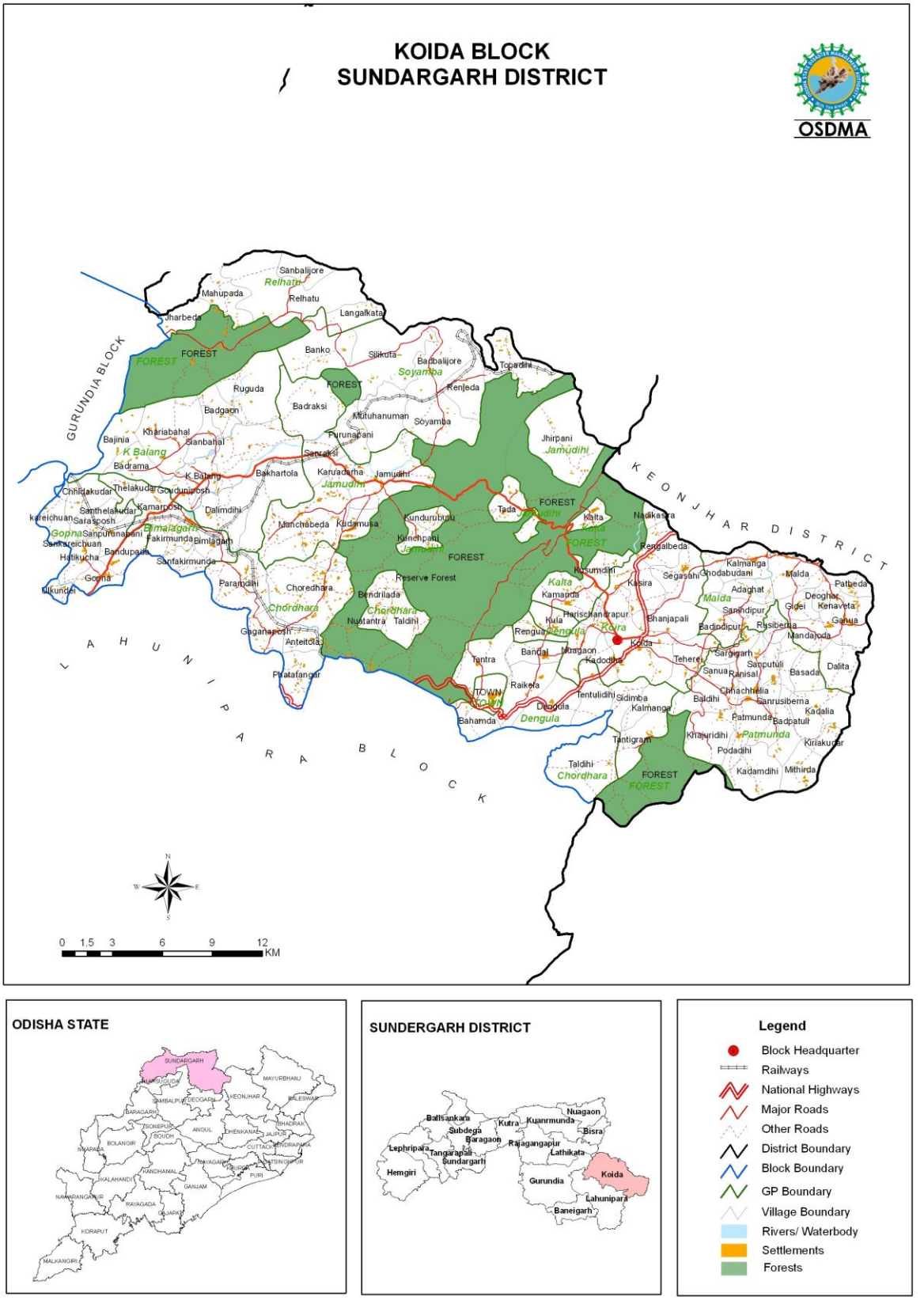
KOIDA BLOCK
SUNDARGARH DISTRICT
OSDMA
GURUNDIA BLOCK
KEONJHAR DISTRICT
LAHUNIPARA BLOCK
FOREST
Sanbalijore
Relhatu
Mahupada
Jharbeda
Langalkata
Banko
Silikuta
Badbalijore
Soyamba
Topadihi
Renjeda
Ruguda
Badgaon
Badraksi
Mutuhanuman
Soyamba
Jhirpani
Jamudihi
Bajinia
Khariabahal
Sianbahal
K Balang
Badrama
Purunapani
Sanraksi
Bakhartola
Karuadarha
Jamudihi
Chhidakudar
Thelakudar
Goudunipoosh
Santhelakudar
Kamarposh
Dalimdihi
Kareichuan
Sarasposh
Gopna
Sanpurunabani
Bimalagarh
Fakirmunda
Bimlagarh
Sankareichuan
Hatikucha
Bandupada
Sanfakirmunda
Gopna
Ulkundei
Manchabeda
Kudamusa
Kunduruburu
Kunchpani
Jamudihi
Tada
Kalta
Nadikasira
Rengalbeda
Kusumdihi
Kasira
Segasahi
Ghodabudani
Kalmanga
Malda
Patbeda
Adaghat
Deoghar
Gidei
Kenaveta
Ganua
Sanindipur
Rusiberna
Mandajoda
Badindipur
Bhanjapali
Koira
Koida
Kamanda
Harischandrapur
Kula
Rengua
Dengula
Bandal
Muagaon
Kadodiha
Tantra
Raikela
Tentulidihi
Sidimba
Kalmanga
Dengula
Bahamda
Tantigram
Taldihi
Chordhara
Teherei
Sargigarh
Sanputuli
Sanua
Ranisal
Basada
Dalita
Chhachhelia
Baldihi
Sanrusiberna
Kadalia
Patmunda
Badpatuli
Khajuridihi
Podadihi
Kiriakudar
Kadamdihi
Mithirda
Paramdihi
Choredhara
Chordhara
Bendrilada
Reserve Forest
Nuatantra
Taldihi
Gaganaposh
Anteitola
Phatatangar
TOWN
Dengula
Patmunda
0 1.5 3 6 9 12 KM
ODISHA STATE
SUNDARGARH
MAYURBHANJ
SAMBALPUR
DEOGARH
KEONJHAR
BALESWAR
BARAGARH
SONEPUR
BOUDH
ANGUL
DHENKANAL
BHADRAK
JAJPUR
BOLANGIR
CUTTACK
SUNDARGARH
NAYAGARH
KANDHAMAL
KALAHANDI
GANJAM
PURI
NAWARANGAPUR
RAYAGADA
GAJAPATI
KORAPUT
MALKANGIRI
SUNDERGARH DISTRICT
Ballsankara
Subdega
Baragaon
Kutra
Kuanrmunda
Nuagaon
Bisra
Lephripara
Tangarapali
Sundargarh
Rajagangapur
Lathikata
Hemgiri
Gurundia
Koida
Lahunipara
Baneigarh
Legend
Block Headquarter
Railways
National Highways
Major Roads
Other Roads
District Boundary
Block Boundary
GP Boundary
Village Boundary
Rivers/ Waterbody
Settlements
Forests

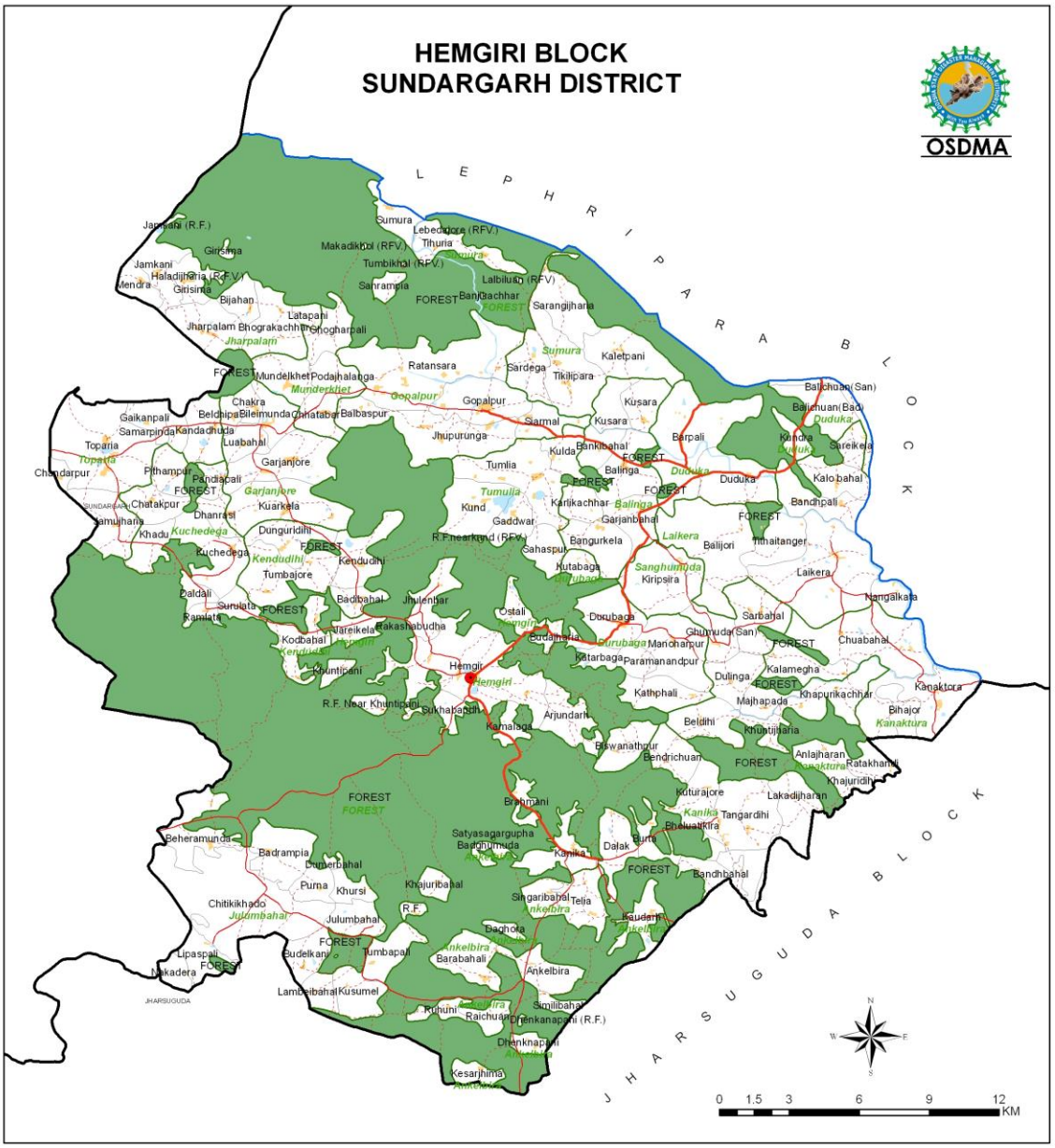
HEMGIRI BLOCK
SUNDARGARH DISTRICT
OSDMA
LEPHRIPARA BLOCK
JHARSUGUDA BLOCK
Hemgiri
Gurundia
Sundergarh
Tangarapali
Lephripara
Balisankara
Nuagaon
Bisra
Koida
Lahunipara
Baneigarh
Rajagangapur
Lathikata
Kuanrmunda
Subdega
Baragaon
Kutra
Hemgiri
Raichuapali
Dhenkanapani (R.F.)
Kesarjhima
Kuhuni
Simlibahal
Lambeibahal
Kusumel
Barabahali
Ankelbira
Lipaspali
Makadera
Tumbapali
Budelkani
Julumbahal
Chitikikhado
Khursi
Purna
Khajuribahal
Singaribahal
Telia
Baudsira
Dagbola
Dumerbahal
Badrampia
Beheramunda
Satyasagargupha
Bardhanmuda
Kanika
Dalak
Bandhbahal
Brahmani
Kuturajore
Lakadijharan
Khajuridihi
Tangardihi
Bhelwatkira
Anlajharan
Ratakhandi
Bendrichuan
Biswanathpur
Beldihi
Khuntijharia
Majhapada
Khapurikachhar
Kanaktora
Kathphali
Dulinga
Kalamegha
Paramanandpur
Katarbaga
Manoharpur
Ghumuda (San)
Chuabahal
Sarbahal
Durubaga
Gudamalia
Ostali
Jhulenthar
Badibahal
Kakashabudha
Jareikela
Kodbahal
Sukhabandh
Arjundari
Kamalaga
Khuntipani
R.F. Near Khuntipani
Ramlata
Sunlata
Tumbajore
Kenduchi
Kuchedega
Dunguridihi
Khadu
Chatakpur
Dhanrasi
Kuarkela
Garjanjore
Pithampur
Chandarpur
Toparia
Luabahal
Samarpinda
Kandachuda
Gaikanpali
Beldihipa
Bileimunda
Chhatabar
Balbaspur
Chakra
Mundelkhet
Podajhalanga
Ratansara
Jharpalam
Bhograkachhar
Ghogharpali
Latapani
Bijahan
Girisima
Haladijharia (R.F.)
Jamkani
Jendra
Jamkani (R.F.)
Sumura
Lebedapore (RFV.)
Tihuria
Makadikhol (RFV.)
Tumbikhol (RFV.)
Sahramula
Lalbiluan (RFV)
Sarangijharia
Kaletpani
Sardega
Tikilipara
Gopalpur
Kusara
Sirmal
Jhupurunga
Kulda
Bankibahal
Tumlia
Balinga
Duduka
Barpali
Kindra
Kuruk
Sareikela
Balichuan (San)
Balichuan (Bad)
Kalo bahal
Bandhpali
Karlikachhar
Kund
Gaddwar
Garjanbahal
Bangurkela
Sahaspur
R.F.nearkund (RFV.)
Balijori
Mahaitanger
Laikera
Kutubaga
Kripsira
Sanghumunda
Nangalkata
Laikera
Ghumuda (San)
Chuabahal
Sarbahal
Durubaga
Manoharpur
Paramanandpur
Katarbaga
Kathphali
Dulinga
Kalamegha
Majhapada
Khapurikachhar
Kanaktora
Bihajor
Khuntijharia
Beldihi
Biswanathpur
Bendrichuan
Anlajharan
Ratakhandi
Khajuridihi
Lakadijharan
Kuturajore
Tangardihi
Bhelwatkira
Brahmani
Dalak
Bandhbahal
Kanika
Satyasagargupha
Bardhanmuda
Beheramunda
Badrampia
Dumerbahal
Purna
Khursi
Khajuribahal
Singaribahal
Telia
Baudsira
Dagbola
Chitikikhado
Julumbahal
Lipaspali
Makadera
Tumbapali
Budelkani
Barabahali
Ankelbira
Lambeibahal
Kusumel
Kuhuni
Raichuapali
Simlibahal
Dhenkanapani (R.F.)
Kesarjhima
Dhenkhnapani
Hemgiri
Hemgiri
Kuturajore
Kathphali
Majhapada
Khapurikachhar
Kanaktora
Bihajor
Kanaktura
Khuntijharia
Anlajharan
Ratakhandi
Khajuridihi
Lakadijharan
Tangardihi
Bhelwatkira
Brahmani
Dalak
Bandhbahal
Kanika
Satyasagargupha
Bardhanmuda
Beheramunda
Badrampia
Dumerbahal
Purna
Khursi
Khajuribahal
Singaribahal
Telia
Baudsira
Dagbola
Chitikikhado
Julumbahal
Lipaspali
Makadera
Tumbapali
Budelkani
Barabahali
Ankelbira
Lambeibahal
Kusumel
Kuhuni
Raichuapali
Simlibahal
Dhenkanapani (R.F.)
Kesarjhima
Dhenkhnapani
Hemgiri
Gurundia
Sundergarh
Tangarapali
Lephripara
Balisankara
Nuagaon
Bisra
Koida
Lahunipara
Baneigarh
Rajagangapur
Lathikata
Kuanrmunda
Subdega
Baragaon
Kutra
0 1.5 3 6 9 12
KM
N
W
E
S
ODISHA STATE
SUNDERGARH DISTRICT
Legend
Block Headquarter
Railways
National Highways
Major Roads
Other Roads
District Boundary
Block Boundary
GP Boundary
Village Boundary
Rivers/ Waterbody
Settlements
Forests

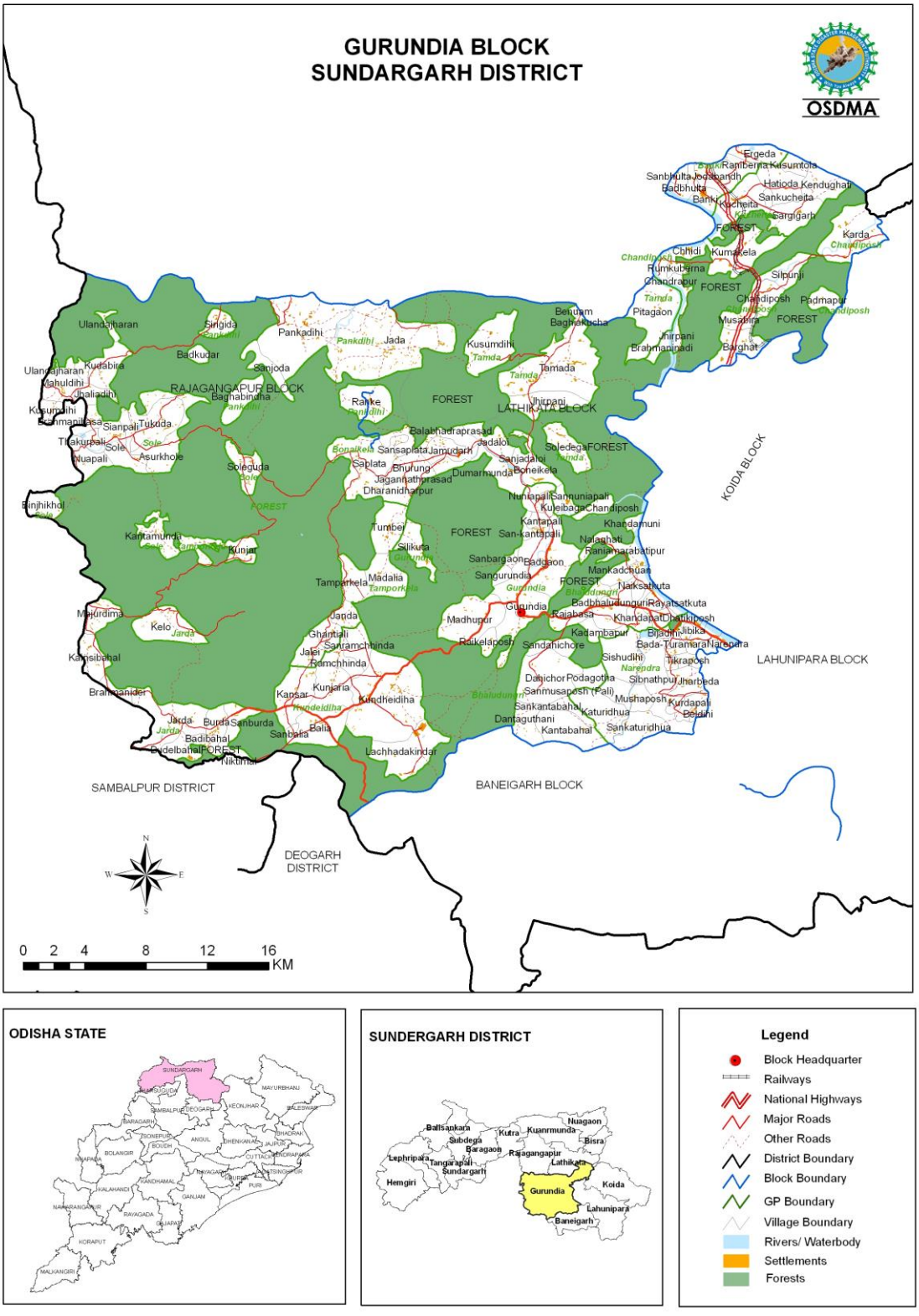
GURUNDIA BLOCK
SUNDARGARH DISTRICT
OSDMA
RAJAGANGAPUR BLOCK
LATHIKATA BLOCK
KOIDA BLOCK
LAHUNIPARA BLOCK
BANEIGARH BLOCK
SAMBALPUR DISTRICT
DEOGARH DISTRICT
FOREST
Ergeda
Ramberna
Kusumtola
Sanbhulta
Jogabandh
Badbhulta
Hatioda
Kendughati
Banki
Kucheita
Sankucheita
Sargigarh
Karda
Chhidi
Kumakela
Rumkuberna
Chandrapur
Silpunji
Chandiposh
Padmapur
Pitagaon
Musabira
Jhirpani
Brahmaninadi
Barghat
Benuam
Baghiakucha
Ulandajharan
Singida
Pankadihi
Jada
Kusumdihi
Badkudar
Sanjoda
Kudabira
Mahuldihi
Jhaliadihi
Kusumdihi
Brahmanikasa
Sianpali
Tukuda
Thakurpali
Sole
Nuapali
Asurkhole
Soleguda
Rahke
Tamada
Jhirpani
Balabhadraprasad
Jadaloi
Soledega
Sansaplata
Jamudarh
Saplata
Bhurung
Jagannathprasad
Dharanidharpur
Dumarmunda
Sanjadaloi
Boneikela
Nuniapali
Sannuniapali
Kuleibaga
Chandiposh
Binjhikhol
Kantamunda
Kunjar
Tumbei
Kantapali
San-kantapali
Khandamuni
Nalaghati
Ramjamarabatipur
Silikuta
Sanbargaon
Badgaon
Mankadchuan
Sangurundia
Tamparkela
Madalia
Naksatkuta
Badbhaludungur
Rayatsatkuta
Gurundia
Rajabasa
Khandapat
Dhatikiposh
Majurdima
Kelo
Janda
Madhupur
Kadambapur
Bijadihi
Jibika
Ghantiali
Sanramchhinda
Jalei
Ramchhinda
Raikelaposh
Sandahichore
Bada-Turamara
Narendra
Kamsibahal
Sishudihi
Tikraposh
Dahichor
Podagotha
Sibnathpur
Jharbeda
Brahmanider
Kunjaria
Kansar
Kundheidiha
Sanmusaposh (Pali)
Mushaposh
Kurdapali
Sankantabahal
Katuridhua
Beldihi
Jarda
Burda
Sanburda
Badibahal
Sanbalia
Balia
Dantaguthani
Kantabahal
Sankaturidhua
Budelbahal
Niktimal
Lachhadakindar
0 2 4 8 12 16
KM
ODISHA STATE
SUNDERGARH DISTRICT
Ballsankara
Kutra
Kuanrmunda
Nuagaon
Subdega
Baragaon
Bisra
Lephripara
Tangarapali
Rajagangapur
Lathikata
Sundargarh
Hemgiri
Gurundia
Koida
Lahunipara
Baneigarh
Legend
Block Headquarter
Railways
National Highways
Major Roads
Other Roads
District Boundary
Block Boundary
GP Boundary
Village Boundary
Rivers/ Waterbody
Settlements
Forests

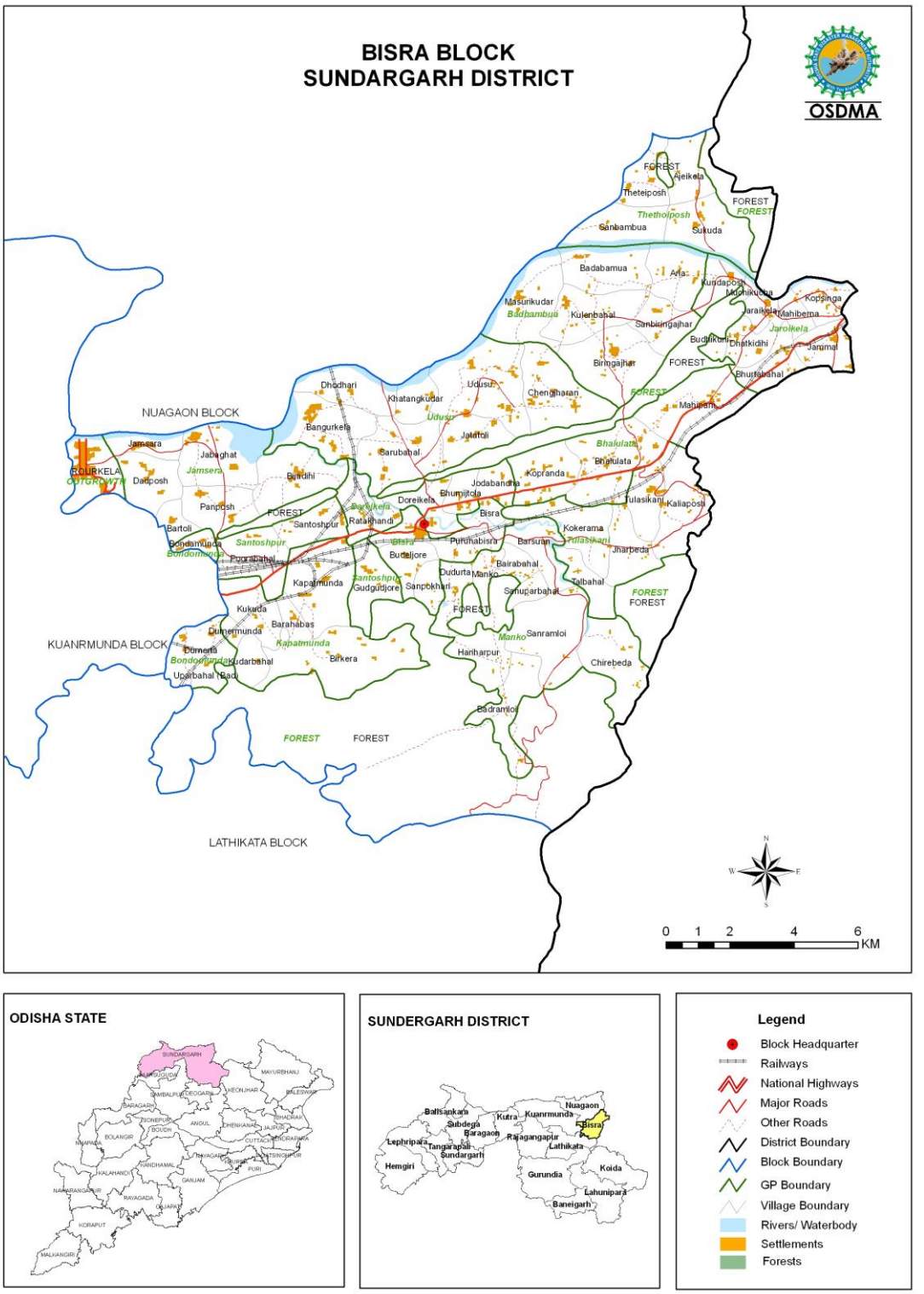
BISRA BLOCK
SUNDARGARH DISTRICT
OSDMA
NUAGAON BLOCK
KUANRMUNDA BLOCK
LATHIKATA BLOCK
ROURKELA
OUTGROWTH
FOREST
Jamsara
Jabaghat
Dadposh
Panposh
Bartoli
Bondamunda
Pograbahal
Kapatmunda
Kukuda
Barahabas
Dumermunda
Dumerta
Kudarbahal
Uparbahal (Badi)
Birkera
Dhodhari
Bangurkela
Khatangkudar
Udusu
Jatatoli
Sarubahal
Chengiharan
Jodabandha
Bhumijtola
Doreikela
Ratakhandi
Santoshpur
Bisra
Budeljore
Puruhabisra
Barsuan
Kokerama
Jharbeda
Bairabahal
Dudurta
Manko
Gudgudjore
Sanpokhari
Sanuparbahal
Talbahal
Sanramloi
Hariharpur
Chirebeda
Badramloi
Kopranda
Bhalulata
Tulasikani
Kaliaposh
Mahipani
Bhurtabahal
Jammal
Jaroikela
Mahiberna
Kopsinga
Jaraikela
Budhikuni
Dhatkidihi
Biringajhar
Sanbiringajhar
Kulenbahal
Masurikudar
Badbambua
Badabamua
Kundaposh
Sukuda
Sanbambua
Theteiposh
Thethoiposh
Aieikela
Kundaposh
Mahipani
Bhalulata
Manko
Kapatmunda
Bondomunda
Santoshpur
Bisra
Tulasikani
Jaroikela
Thethoiposh
Jamsera
Badbambua
Udusu
Bhalulata
Manko
0 1 2 4 6 KM
ODISHA STATE
SUNDERGARH DISTRICT
Ballisankara
Subdega
Baragaon
Kutra
Kuanrmunda
Nuagaon
Bisra
Rajagangapur
Lathikata
Lephripara
Tangarapali
Sundargarh
Hemgiri
Gurundia
Koida
Lahunipara
Baneigarh
Legend
Block Headquarter
Railways
National Highways
Major Roads
Other Roads
District Boundary
Block Boundary
GP Boundary
Village Boundary
Rivers/ Waterbody
Settlements
Forests

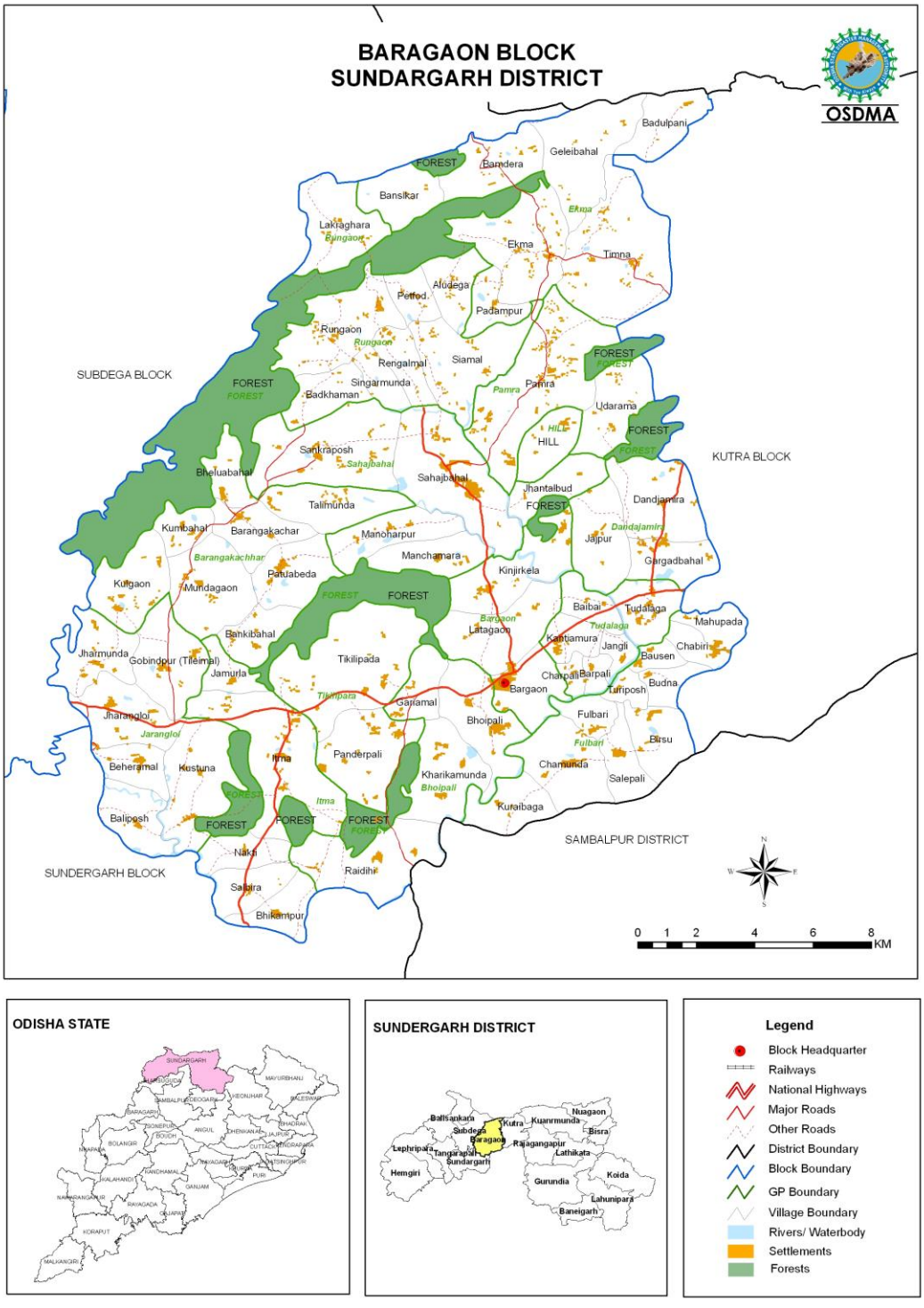
BARAGAON BLOCK
SUNDARGARH DISTRICT
OSDMA
SUBDEGA BLOCK
KUTRA BLOCK
SAMBALPUR DISTRICT
SUNDERGARH BLOCK
Badulpani
Geleibahal
Bamdera
Bansikar
Lakraghara
Rungaon
Ekma
Timna
Aludega
Petfod
Padampur
Rengalmal
Siamal
Singarmunda
Badkhaman
Pamra
Udarama
HILL
Sankraposh
Sahajbahal
Bheluabahal
Talimunda
Jhantalbud
Dandjamira
Kumbahal
Barangakachar
Manoharpur
Jajpur
Manchamara
Gargadbahal
Kinjirkela
Kulgaon
Mundagaon
Patuabeda
Baibai
Tudalaga
Mahupada
Latagaon
Bankibahal
Kantiamura
Jangli
Chabiri
Jharmunda
Gobindpur (Tileimal)
Jamurla
Tikilipada
Bausen
Charpali
Barpali
Bargaon
Turiposh
Budna
Gariamal
Jharangloi
Bhoipali
Fulbari
Birsu
Beheramal
Kustuna
Itma
Panderpali
Kharikamunda
Chamunda
Salepali
Kuraibaga
Baliposh
Nakti
Raidihi
Salbira
Bhikampur
FOREST
0 1 2 4 6 8 KM
ODISHA STATE
SUNDERGARH DISTRICT
Ballisankara
Subdega
Kutra
Kuanrmunda
Nuagaon
Bisra
Baragaon
Rajagangapur
Lephripara
Tangarapali
Sundargarh
Lathikata
Hemgiri
Gurundia
Koida
Lahunipara
Baneigarh
Legend
Block Headquarter
Railways
National Highways
Major Roads
Other Roads
District Boundary
Block Boundary
GP Boundary
Village Boundary
Rivers/ Waterbody
Settlements
Forests

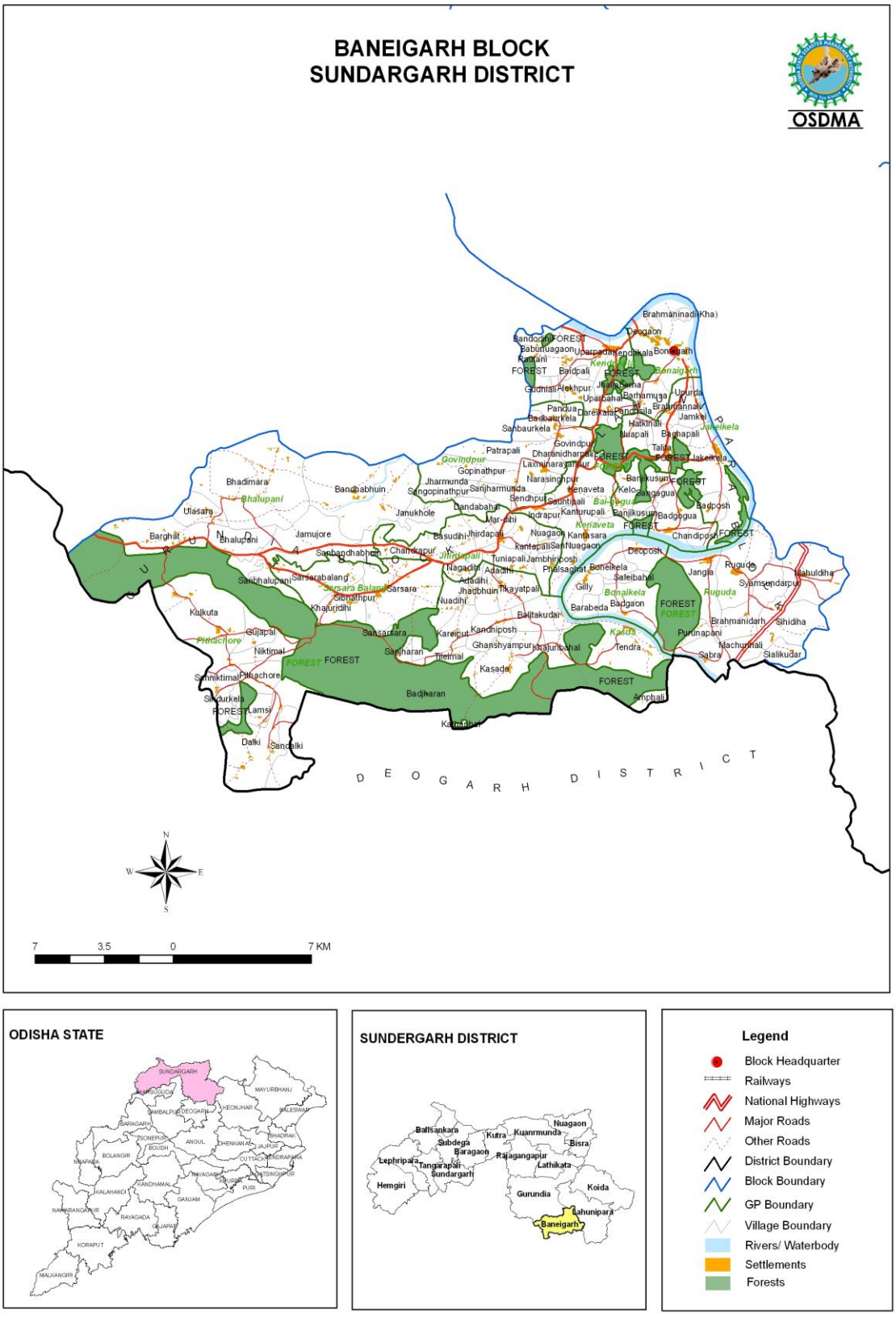
BANEIGARH BLOCK
SUNDARGARH DISTRICT
OSDMA
Brahmaninadi (Kha)
Deogaon
Bandodihi FOREST
Babunagaon
Kandani
Baldpali
Bonaigarh
Godhlai
Alekhpur
Upalbahal
Pandua
Barkabahal
Pandosila
Jamkhi
Hatkinali
Sanbaurkela
Govindpur
Patrapali
Dharanidharpur
Laxmisagar
Govindpur
Narasinghpur
Kenaveta
Kelo
Bamkusum
Jakeikela
Talida
Bhadimara
Bhalupani
Jharmunda
Sangopinathpur
Sanjharmunda
Sendhpur
Saunti jali
Bal-Jogu
Banchabhuin
Ulasara
Janukhole
Dandabahal
Indrapur
Kanturupali
Banjikusum
Badposh
Barghat
Bhalupani
Jamujore
Basudihi
Jhirdapali
Nuagaon
Kantasara
Chandiposh
Sanbandhabhuin
Chandrapur
Jhitupali
Kantapali
Sanjhar Nuagaon
Deoposh
Tuniapali
Jambhirposh
Nagadihi
Adadihi
Phalsaghat
Boneikela
Jangia
Ruguda
Sanbhalupani
Sarsarabalang
Sarsara Balang
Sarsara
Saleibahal
Syamsundarpur
Jahuldiha
Gibnathpur
Jhadbhuin
Tikayatpali
Gilly
Bonaikela
Khajuridihi
Nuadihi
Barabeda
Badgaon
FOREST
Kulkuta
Ballitakudar
Brahmanidarh
Sihidiha
Kasada
Gunapal
Pitlachore
Sansantara
Kareipat
Kandhiposh
Purunapani
Niktimal
Sanjharan
Tileimal
Ghanshyampur
Khajuripahal
Tendra
Machunnali
Sabra
Sialikudar
FOREST
Sanniktimal
Pithachore
Kasada
Badjharan
Amphali
Sindurkela
FOREST
Lamsi
Kamalbil
Dalki
Sandalki
D E O G A R H D I S T R I C T
N
W
E
S
7
3.5
0
7 KM
ODISHA STATE
SUNDARGARH
MAYURBHANJ
KEONJHAR
DEOGARH
BARAGARH
BOLANGIR
ANGUL
BHADRAK
JAJPUR
CUTTACK
KANDHAMAL
NAYAGARH
PURI
KALAHANDI
GANJAM
RAYAGADA
KORAPUT
MALKANGIRI
SUNDERGARH DISTRICT
Ballisankara
Kutra
Kuanrmunda
Nuagaon
Subdega
Bisra
Baragaon
Rajagangapur
Lephripara
Lathikata
Tangarpali
Sundargarh
Hemgiri
Gurundia
Koida
Lahunipara
Baneigarh
Legend
Block Headquarter
Railways
National Highways
Major Roads
Other Roads
District Boundary
Block Boundary
GP Boundary
Village Boundary
Rivers/ Waterbody
Settlements
Forests

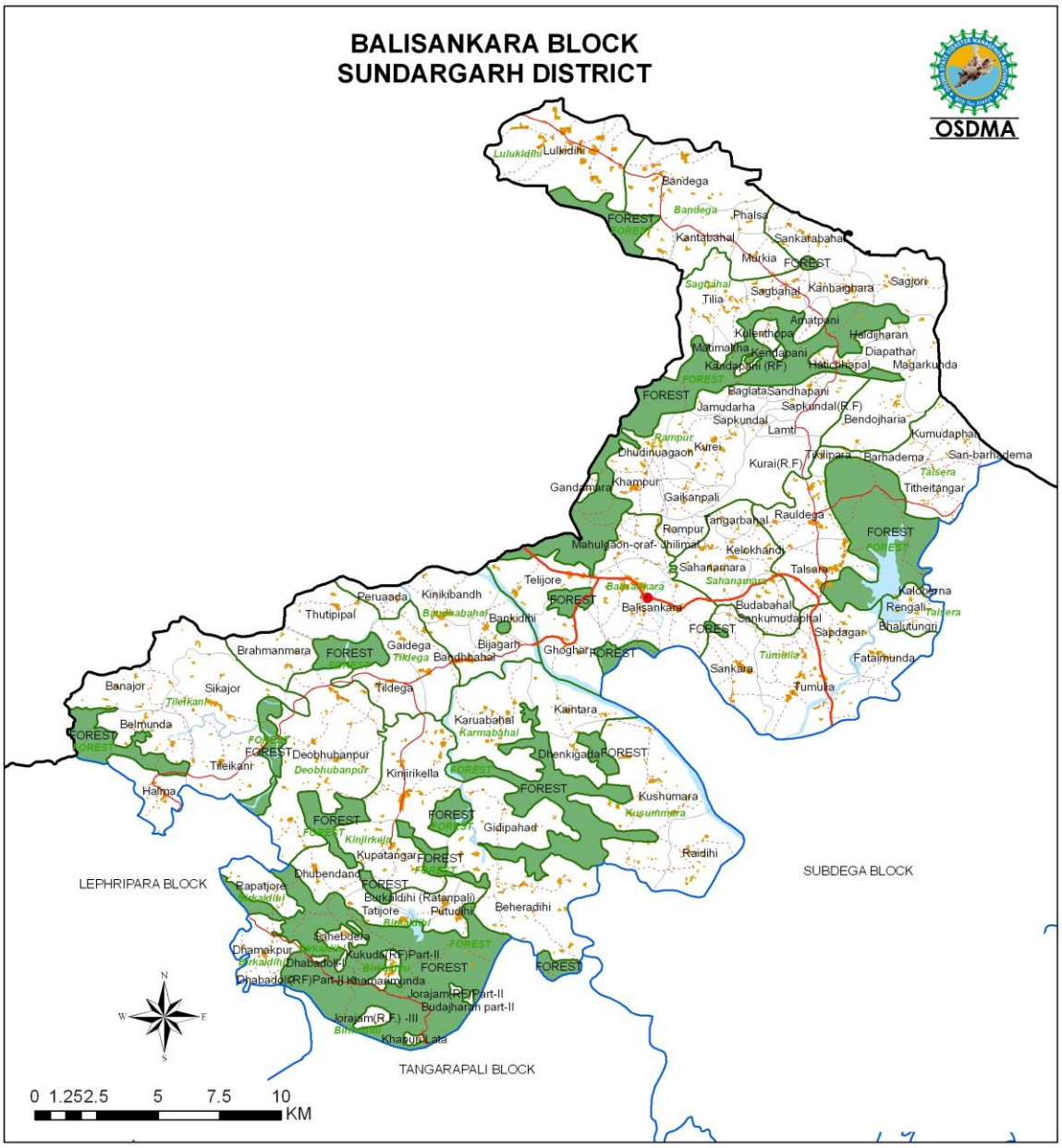
BALISANKARA BLOCK
SUNDARGARH DISTRICT
OSDMA
LEPHRIPARA BLOCK
SUBDEGA BLOCK
TANGARAPALI BLOCK
0 1.252.5 5 7.5 10
KM
N
W
E
S


ODISHA STATE

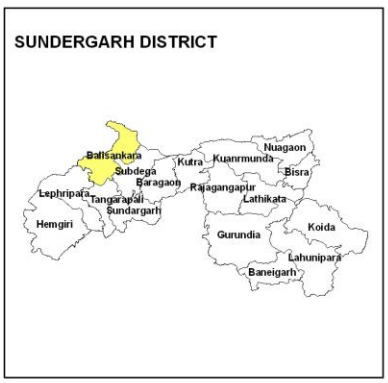
SUNDERGARH DISTRICT
Balisankara
Subdega
Baragaon
Kutra
Kuanrmunda
Nuagaon
Bisra
Rajagangapur
Lephripara
Tangarapali
Sundargarh
Lathikata
Hemgiri
Gurundia
Koida
Lahunipara
Baneigarh


Legend
Block Headquarter
Railways
National Highways
Major Roads
Other Roads
District Boundary
Block Boundary
GP Boundary
Village Boundary
Rivers/ Waterbody
Settlements
Forests

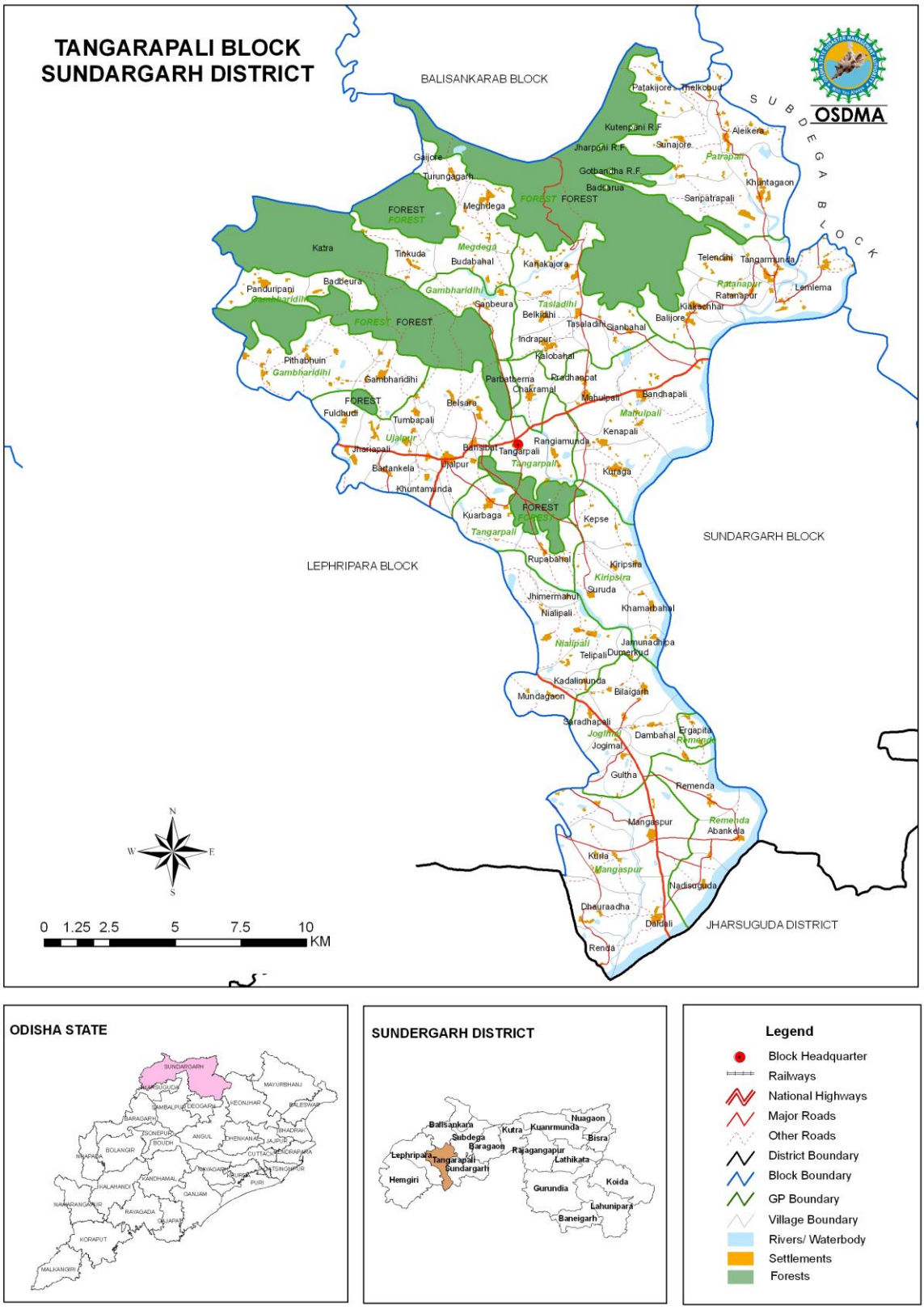
TANGARAPALI BLOCK
SUNDARGARH DISTRICT
BALISANKARAB BLOCK
SUBDEGA BLOCK
LEPHRIPARA BLOCK
SUNDARGARH BLOCK
JHARSUGUDA DISTRICT
OSDMA
Patakijore
Thelkobud
Kutenpani R.F
Aleikera
Jharpani R.F
Sunajore
Patrapali
Gotbandha R.F
Khuntagaon
Badsarua
Sanpatrapali
Galjore
Turungagarh
Meghdega
FOREST
Katra
Tinkuda
Budabahal
Kanakajora
Telendihi
Tangarmunda
Lemlema
Ratanapur
Kiakachhar
Balijore
Panduripani
Badbeura
Gambharidihi
Sanbeura
Belkidihi
Tasladihi
Sianbahal
Indrapur
Kalobahal
Pithabhuin
Parbatherra
Chakramal
Pradhanpat
Mahulpali
Bandhapali
Belsara
Fuldhudi
Tumbapali
Kenapali
Rangiamunda
Jhariapali
Bansibat
Tangarpali
Bartankela
Ujalpur
Kuraga
Khuntamunda
Kuarbaga
Kepse
Rupabahal
Kiripsira
Suruda
Jhimermahul
Khamarbahal
Nialipali
Jamunadhipa
Telipali
Dumerkud
Kadalimunda
Mundagaon
Bilaigarh
Saradhapali
Dambahal
Ergapita
Jogimal
Gultha
Remenda
Mangaspur
Abankela
Kurla
Nadisuguda
Dhauraadha
Daldali
Renda
N
S
E
W
0 1.25 2.5 5 7.5 10
KM
ODISHA STATE
SUNDERGARH DISTRICT
Ballsankara
Subdega
Baragaon
Kutra
Kuanrmunda
Nuagaon
Bisra
Lephripara
Tangarapali
Sundargarh
Rajagangapur
Lathikata
Hemgiri
Gurundia
Koida
Lahunipara
Baneigarh
Legend
Block Headquarter
Railways
National Highways
Major Roads
Other Roads
District Boundary
Block Boundary
GP Boundary
Village Boundary
Rivers/ Waterbody
Settlements
Forests

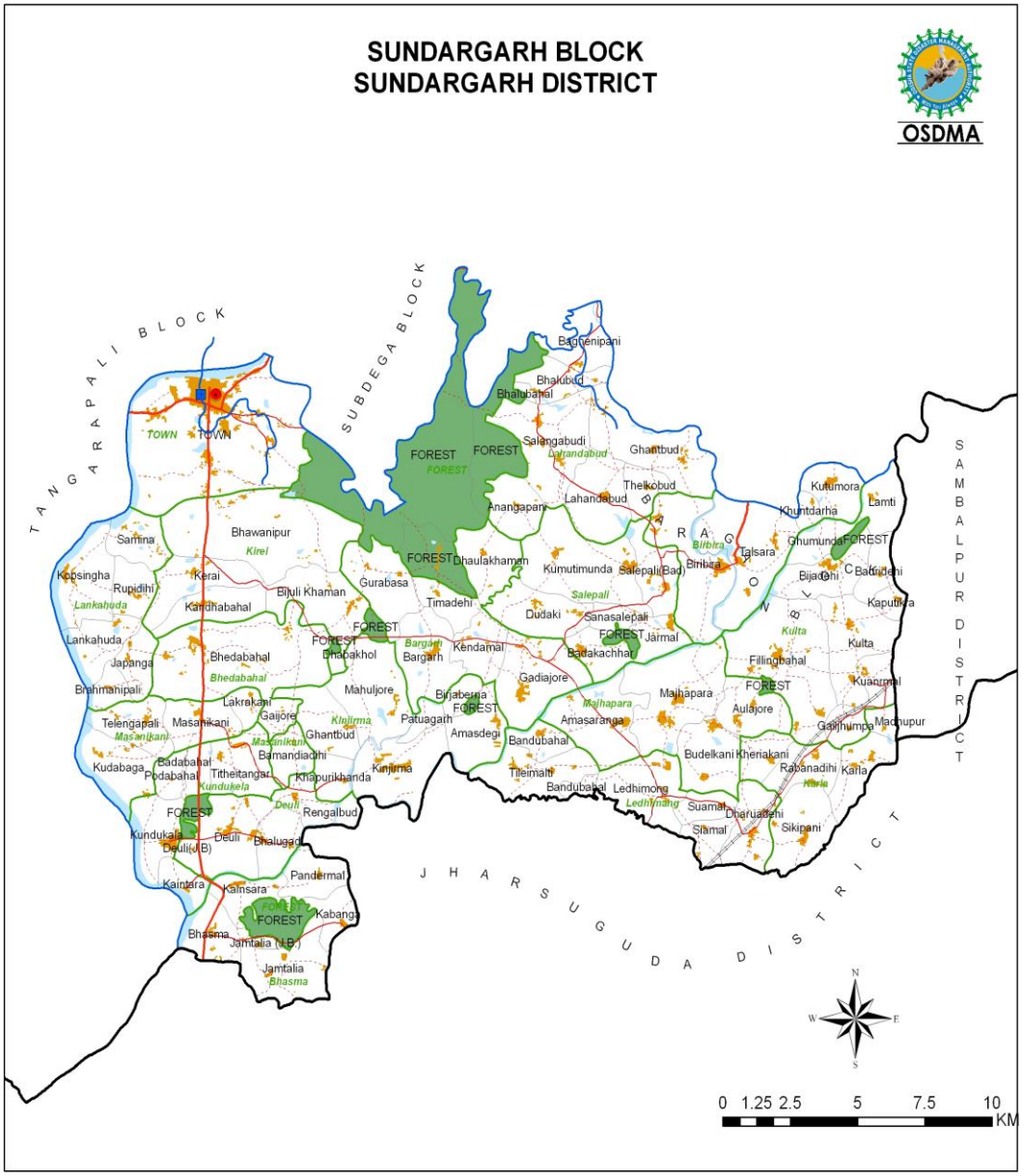



Legend
- Block Headquarter
- Railways
- National Highways
- Major Roads
- Other Roads
- District Boundary
- Block Boundary
- GP Boundary
- Village Boundary
- Rivers/ Waterbody
- Settlements
- Forests

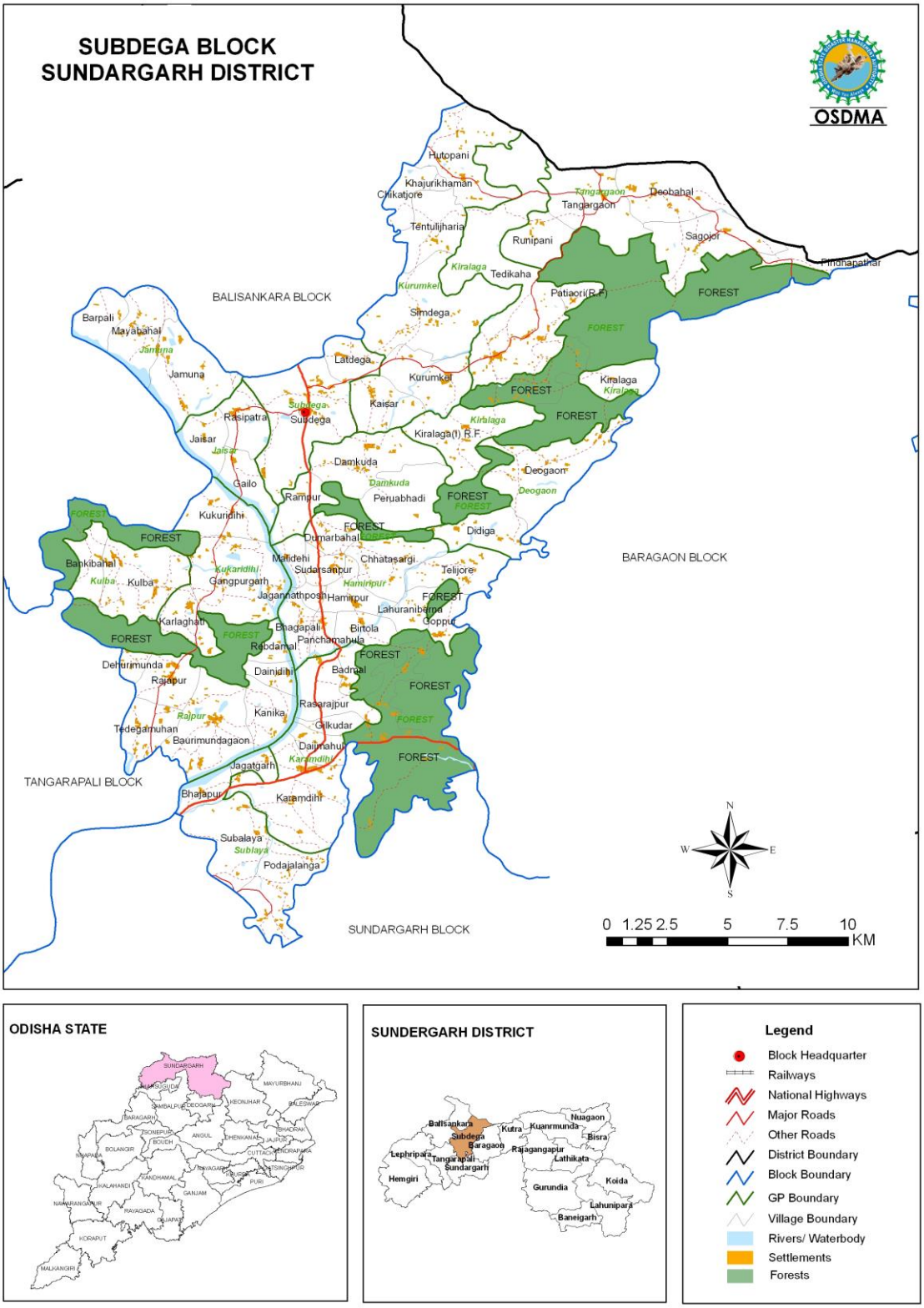
SUBDEGA BLOCK
SUNDARGARH DISTRICT
OSDMA
BALISANKARA BLOCK
BARAGAON BLOCK
TANGARAPALI BLOCK
SUNDARGARH BLOCK
FOREST
Hutopani
Khajurikhaman
Chikatjore
Tentulijharia
Tangargaon
Deobahal
Runipani
Sagojor
Pindhapathar
Tedikaha
Patiaori(R.F)
Simdega
Barpali
Mayabahal
Jamuna
Latdega
Kurumkel
Kiralaga
Kaisar
Rasipatra
Subdega
Jaisar
Kiralaga(I) R.F.
Damkuda
Deogaon
Gailo
Rampur
Peruabhadi
Kukuridihi
Dumarbahal
Didiga
Bankibahal
Kulba
Malidehi
Sudarsanpur
Chhatasargi
Telijore
Gangpurgarh
Jagannathposh
Hamirpur
Lahuraniberna
Goppur
Karlaghati
Bhagapali
Birtola
Rebdamal
Panchamahula
Dehurimunda
Rajapur
Dainjidihi
Badmal
Rasarajpur
Kanika
Gilkudar
Tedegamuhan
Baurimundagaon
Daijmahul
Jagatgarh
Karamdihi
Bhajapur
Subalaya
Podajalanga
N
S
E
W
0 1.25 2.5 5 7.5 10
KM
ODISHA STATE
SUNDERGARH DISTRICT
Ballisankara
Subdega
Baragaon
Kutra
Kuanrmunda
Nuagaon
Bisra
Rajagangapur
Lathikata
Lephripara
Tangarapali
Sundargarh
Hemgiri
Gurundia
Koida
Lahunipara
Baneigarh
Legend
Block Headquarter
Railways
National Highways
Major Roads
Other Roads
District Boundary
Block Boundary
GP Boundary
Village Boundary
Rivers/ Waterbody
Settlements
Forests

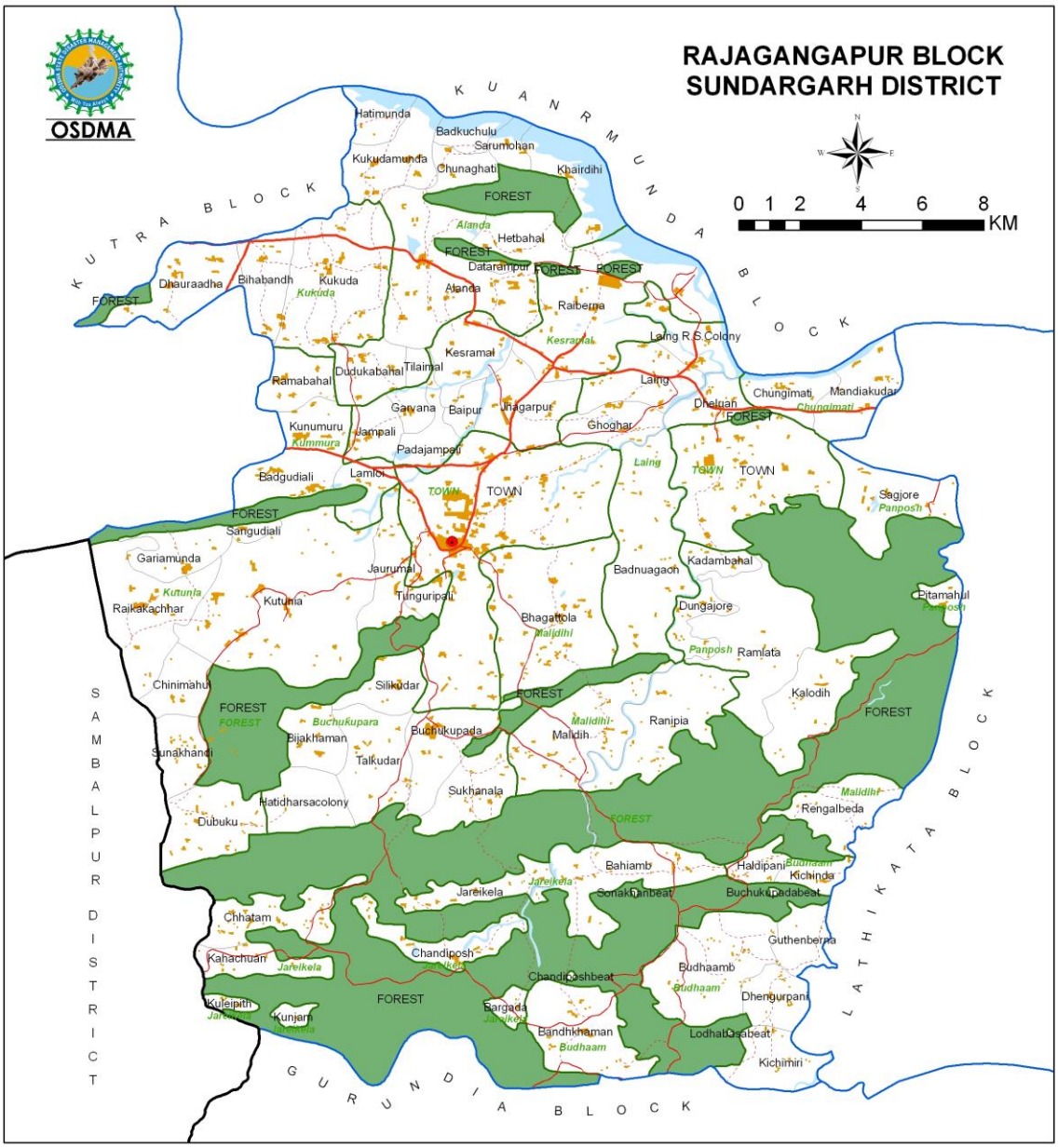
RAJAGANGAPUR BLOCK
SUNDARGARH DISTRICT
OSDMA
0 1 2 4 6 8
KM
KUTRA BLOCK
KUANRMUNDA BLOCK
SAMBALPUR DISTRICT
LATHIKATA BLOCK
GURUNDIA BLOCK
Hatimunda
Badkuchulu
Sarumohan
Kukudamunda
Chunaghati
Khairdihi
FOREST
Hetbahal
Datarampur
Dhauraadha
Bihabandh
Kukuda
Alanda
Raiberna
Laing R.S.Colony
Kesramal
Dudukabahal
Tilaimal
Ramabahal
Laing
Chungimati
Mandiakudar
Dhelgan
Garvana
Baipur
Jhagarpur
Ghoghar
Kunumuru
Jampali
Padajampali
Badgudiali
Lamloi
TOWN
Sagjore
Sangudiali
Gariamunda
Jaurumal
Badnuagaon
Kadambahal
Kutunia
Raikakachhar
Tunguripali
Pitamahul
Dungajore
Bhagattola
Ramlata
Chinimahul
Silikudar
Kalodih
Buchukupara
Buchukupada
Malidih
Ranipia
Bijakhaman
Sunakhandi
Talkudar
Sukhanala
Hatidharsacolony
Rengalbeda
Dubuku
Bahiamb
Haldipani
Kichinda
Jareikela
Sonakhanbeat
Buchukupadabeat
Chhatam
Guthenberna
Kahachuan
Chandiposh
Chandiposhbeat
Budhaamb
Dhengurpani
Kuleipith
Kunjam
Bargada
Bandhkhaman
Lodhabasabeat
Kichimiri
Malidihi
Panposh
Budhaam
Jareikela


ODISHA STATE
SUNDARGARH
MAYURBHANJ
SAMBALPUR
DEOGARH
KEONJHAR
BALESWAR
BARAGARH
SONEPUR
BOUDH
ANGUL
DHENKANAL
JAJPUR
BHADRAK
BOLANGIR
NAYAGARH
CUTTACK
KENDRAPARA
KANDHAMAL
PURI
KALAHANDI
GANJAM
NAWARANGAPUR
RAYAGADA
GAJAPATI
KORAPUT
MALKANGIRI

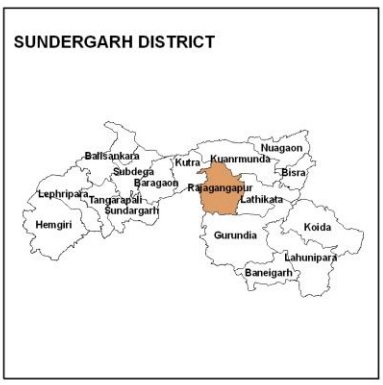
SUNDERGARH DISTRICT
Ballsankara
Kutra
Kuanrmunda
Nuagaon
Subdega
Baragaon
Bisra
Rajagangapur
Lephripara
Tangarapali
Sundargarh
Lathikata
Hemgiri
Gurundia
Koida
Lahunipara
Baneigarh


Legend
Block Headquarter
Railways
National Highways
Major Roads
Other Roads
District Boundary
Block Boundary
GP Boundary
Village Boundary
Rivers/ Waterbody
Settlements
Forests

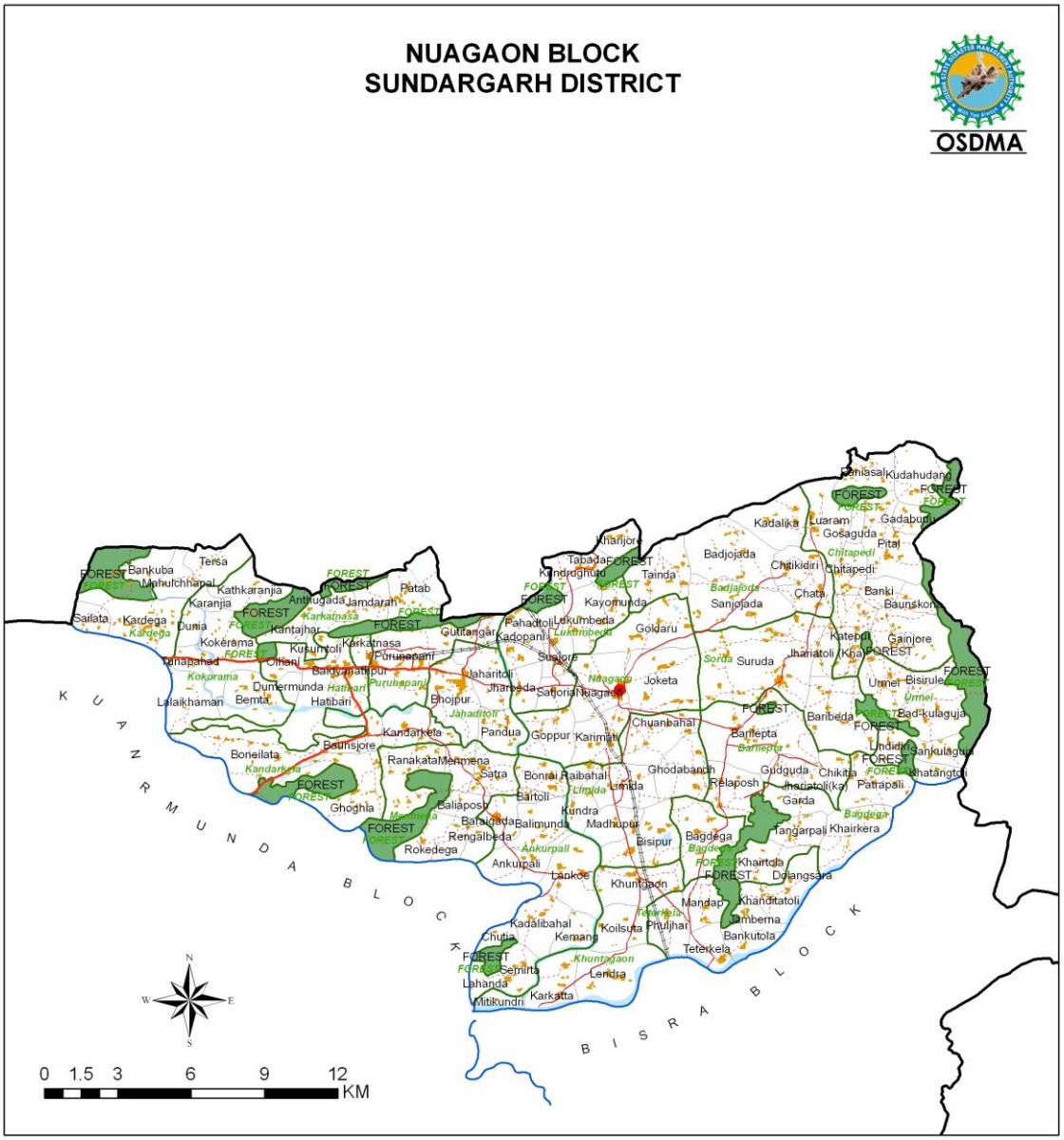
NUAGAON BLOCK
SUNDARGARH DISTRICT
OSDMA
KUTRAMUNDA BLOCK
BISRA BLOCK
Nuagaon
Kharjore
Tabada
Kandrughutu
Tainda
Badjojada
Kayomunda
Saniojada
Chitapedi
Chitikidiri
Banki
Baunskoni
Kadalika
Luaram
Gosaguda
Pital
Gadaburdi
Kudahudang
Baniasal
Tersa
Bankuba
Mahulchhapal
Kathkaranjia
Karanjia
Antrugada
Jamdarah
Patab
Sailata
Kardega
Dumia
Kokorama
Kantajhar
Karkatnasa
Kusumtoli
Olhani
Jahapahad
Purunapani
Badjhanatipur
Dumermunda
Hatibari
Bemta
Lalaikhaman
Bhojpur
Jahaditoli
Kandarkela
Baunsjore
Boneilata
Ranakata
Meemena
Satra
Ghoghla
Baliaposh
Rengalbeda
Rokedega
Ankurpali
Lankoe
Khuntgaon
Kadalibahal
Chutia
Kemanti
Koilsuta
Phuljhar
Semirta
Lahanda
Mitikundri
Karkatta
Lendra
Khuntagaon
Tetekela
Bankutola
Tamberna
Khanditatoli
Mandap
Dhangsara
Khairtola
Bagdega
Tangarpali
Khairkera
Bisipur
Madhupur
Balimunda
Kundra
Baisaidada
Bonrai
Raibahal
Umida
Baitoli
Ghodabanch
Relaposh
Gudguda
Chikita
Jhariatoli(ka)
Patrapali
Garda
Chuanbahal
Goppur
Karimati
Pandua
Barilepta
Baribeda
Bad-kulaguja
Sankulaguda
Khatangtoli
Umnei
Bisirula
Gainjore
Katepali
Jhariatoli (Kha)
Suruda
Sorda
Joketa
Jharbeda
Satjoria
Jhariatoli
Purunapani
Olhani
Kokorama
Kardega
Kantajhar
Karkatnasa
Karkatnasa
Karanjia
Kathkaranjia
Mahulchhapal
Bankuba
Tersa
Kudahudang
Gadaburdi
Pital
Chitapedi
Badjojada
Chata
Banki
Baunskoni
Gainjore
Bisirula
Umnei
Bad-kulaguja
Sankulaguda
Khatangtoli
Patrapali
Khairkera
Tangarpali
Bagdega
Khairtola
Dhangsara
Khanditatoli
Tamberna
Bankutola
Tetekela
Koilsuta
Phuljhar
Kemanti
Chutia
Kadalibahal
Lankoe
Khuntgaon
Lendra
Semirta
Lahanda
Mitikundri
Karkatta
Ankurpali
Bisipur
Madhupur
Balimunda
Kundra
Baisaidada
Rengalbeda
Rokedega
Ghoghla
Baliaposh

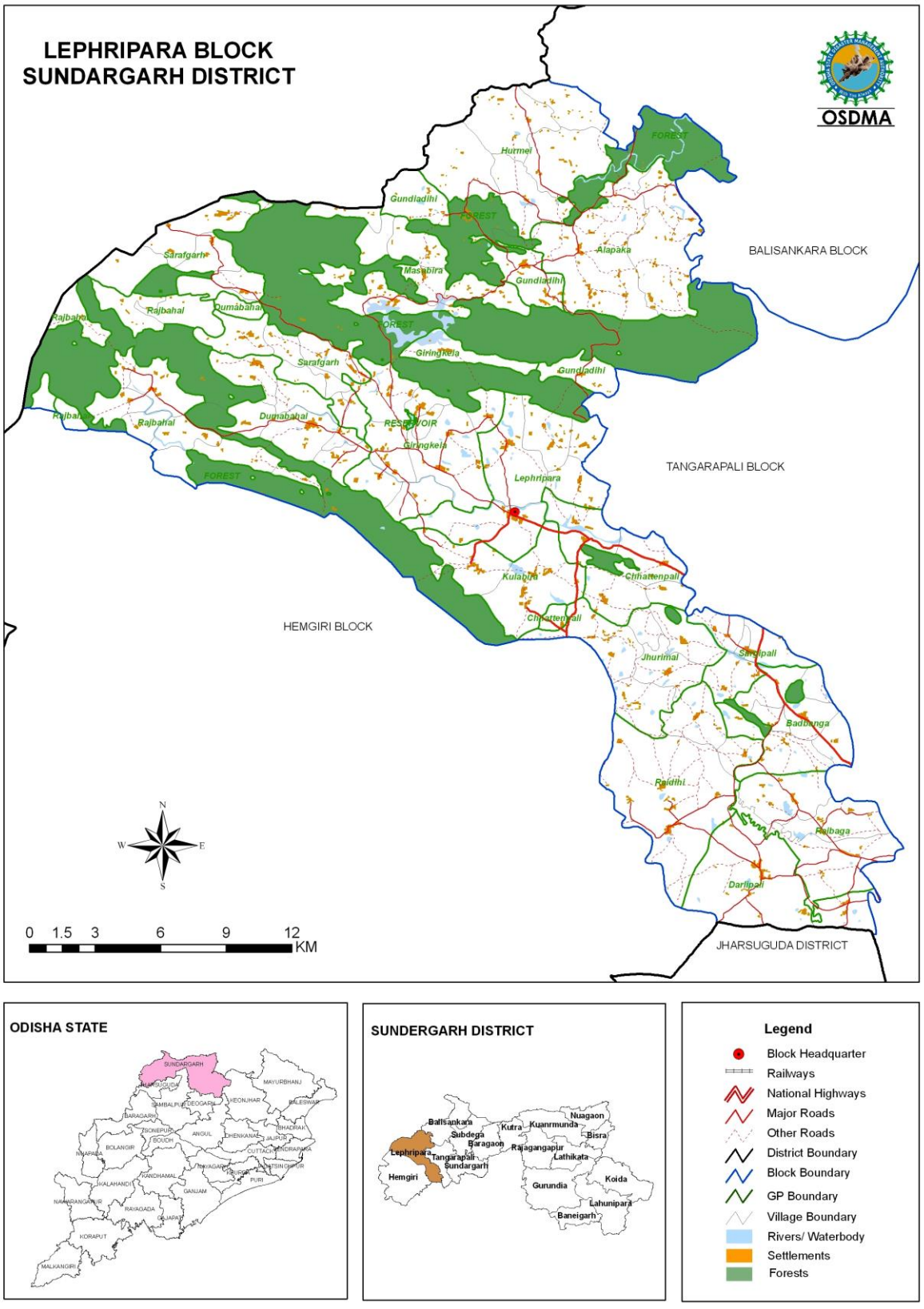
LEPHRIPARA BLOCK
SUNDARGARH DISTRICT
OSDMA
BALISANKARA BLOCK
TANGARAPALI BLOCK
HEMGIRI BLOCK
JHARSUGUDA DISTRICT
Hurmei
Gundladihi
Alapaka
Masabira
Sarafgarh
Rajbahal
Dumabahal
Giringkela
Lephripara
Kulabira
Chhattenpali
Jhurimal
Sarapali
Badbanga
Raidihi
Raibaga
Darlipali
FOREST
RESERVOIR
0 1.5 3 6 9 12 KM
N
W
E
S
ODISHA STATE
SUNDERGARH DISTRICT
Balisankara
Kutra
Kuanrmunda
Nuagaon
Subdega
Bisra
Baragaon
Rajagangapur
Lephripara
Tangarapali
Lathikata
Sundargarh
Hemgiri
Gurundia
Koida
Lahunipara
Baneigarh
Legend
Block Headquarter
Railways
National Highways
Major Roads
Other Roads
District Boundary
Block Boundary
GP Boundary
Village Boundary
Rivers/ Waterbody
Settlements
Forests

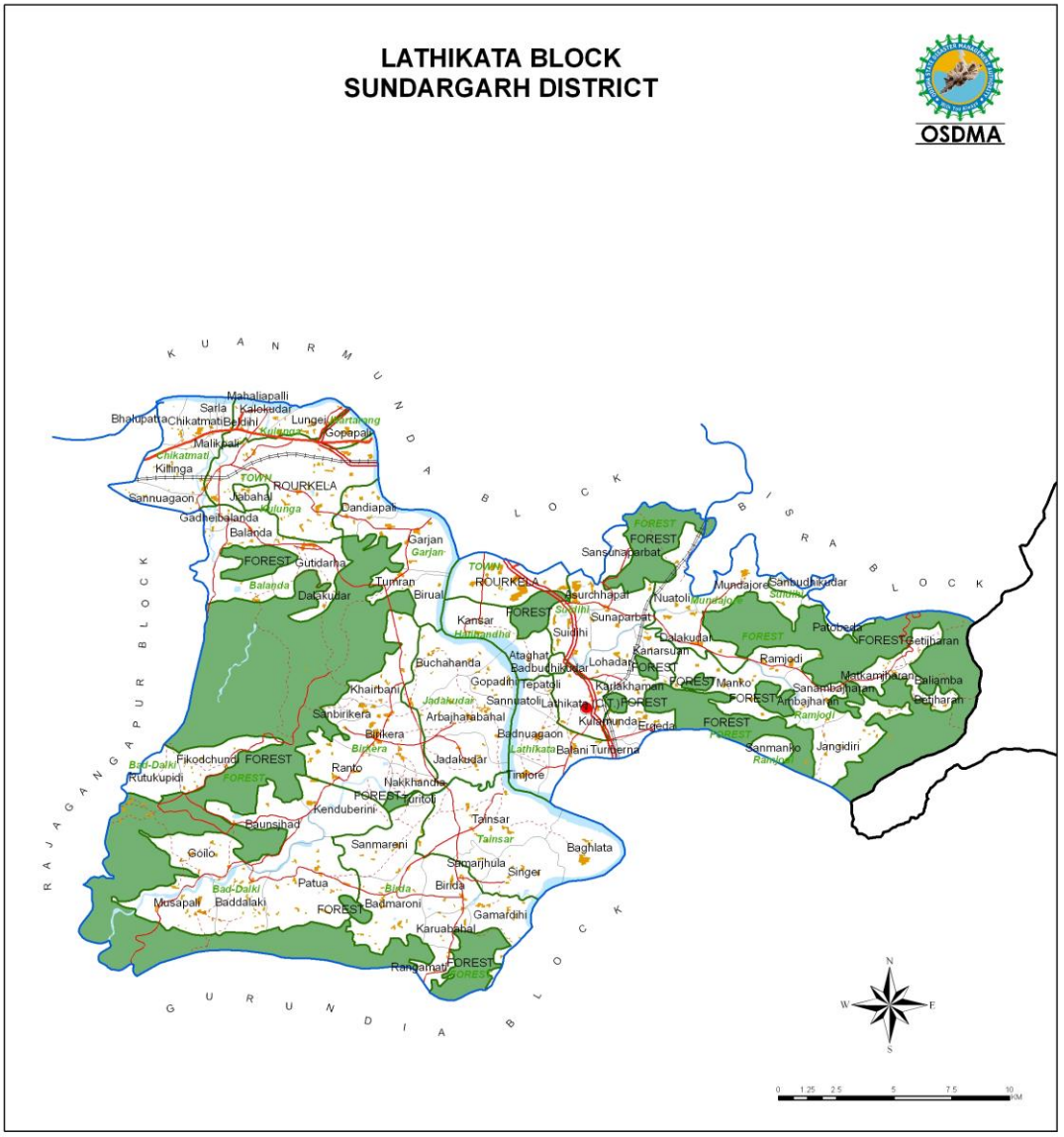
LATHIKATA BLOCK
SUNDARGARH DISTRICT
OSDMA
KUANR MUNDA BLOCK
BISRA BLOCK
RAJAGANGAPUR BLOCK
GURUNDIA BLOCK
Mahaliapalli
Sarla
Kalokudar
Bhalupatta
Chikatmati
Bandhi
Lungei
Gopapali
Malikbali
Kiltinga
TOWN
ROURKELA
Sannuagaon
Jabahal
Gadheibalanda
Dandiapali
Balanda
Garjan
FOREST
Gutidarha
Tumran
Datakudar
Biruali
Kansar
Hatibandha
Buchahanda
Khairbani
Sanbirikera
Bihkera
Fikodchundi
Rutukupidi
Ranto
Nakkhanda
Kenduberini
Baunsihad
Goilo
Sanmareni
Patua
Musapali
Baddalaki
Badmaroni
Gamardihi
Karuabahal
Rangamati
Jadakudar
Arbajhabahal
Tumloi
Tainsar
Samarjhula
Singer
Birida
Baghlata
Indore
Sansunaparbat
Asurchhapar
Sunaparbat
Suidihi
Ataghat
Badbuchhidar
Lohadan
Gopadihi
Tepatoli
Sannuatoli
Lathikata
Kulamunda
Badnuagaon
Balani Turnerna
Nuatoli
Mundajore
Sanbudhikudar
Patchpada
Getijharan
Kanarsuan
Ramjodi
Kajakharan
Manko
Ambajharan
Matkamjharan
Baliamba
Sanambajharan
Jangidiri
Sanmanko
Ramjodi
Suidihi
Lalakudar
Eutipada
Jadakudar
Indore
Lathikata
Ramjodi
N
S
E
W
0 1.25 2.5 5 7.5 10 KM


ODISHA STATE
SUNDARGARH
SUNDERGARH DISTRICT
Balisankara
Kutra
Kuanrmunda
Nuagaon
Subdega
Bisra
Baragaon
Rajagangapur
Lephripara
Tangarpali
Lathikata
Sundargarh
Hemgiri
Koida
Gurundia
Lahunipara
Baneigarh


Legend
Block Headquarter
Railways
National Highways
Major Roads
Other Roads
District Boundary
Block Boundary
GP Boundary
Village Boundary
Rivers/ Waterbody
Settlements
Forests

Chapter 6.India Disaster Resource Network (IDRN)

[An updated copy of the district IDRN information to be annexed here]

Annexure- A

Distance of Village from Block and District HQ.

Sl. No.	Name of the Block	Gram Panchayat Code	Gram Panchayat Name	Village Name	Block Head Quarter (Distance in km)	District Head Quarter (Distance in km)	Nearest Statutory Town (Name)	Total Geographical Area (in Hectares)
1	Hemgir	15	Jharpalam	Mendara	15	69	SUNDARGARH	196
2	Hemgir	01	Topria	Jamukani	33	70	SUNDARGARH	453
3	Hemgir	15	Jharpalam	Jamakani (R.F.)	25	72	SUNDARGARH	0
4	Hemgir	15	Jharpalam	Girisuan	25	72	SUNDARGARH	302
5	Hemgir	01	Topria	Haladijharia (R.F.V.)	30	77	SUNDARGARH	0
6	Hemgir	03	Gopalpur	Sanarampia	29	60	SUNDARGARH	135
7	Hemgir	03	Gopalpur	Makadikhol (RFV.)	36	64	SUNDARGARH	0
8	Hemgir	19	Sumuria	Tihuria	35	65	SUNDARGARH	309
9	Hemgir	03	Gopalpur	Tumbikhal (RFV.)	38	70	SUNDARGARH	0
10	Hemgir	19	Sumuria	Sambra	29	57	SUNDARGARH	423
11	Hemgir	03	Gopalpur	Lebedajore (RFV.)	29	57	SUNDARGARH	0
12	Hemgir	19	Sumuria	Sarangajharia	29	59	SUNDARGARH	506
13	Hemgir	03	Gopalpur	Lalbiluan (RFV)	28	48	SUNDARGARH	0
14	Hemgir	03	Gopalpur	Banjikachhar	31	59	SUNDARGARH	0
15	Hemgir	19	Sumuria	Kalatapani	25	40	SUNDARGARH	768
16	Hemgir	19	Sumuria	Saradega	25	45	SUNDARGARH	384
17	Hemgir	18	Mundarkhet	Ghogarpali	35	46	SUNDARGARH	227
18	Hemgir	15	Jharpalam	Latapani	17	70	SUNDARGARH	124
19	Hemgir	15	Jharpalam	Bhogarakachhara	28	82	SUNDARGARH	466
20	Hemgir	15	Jharpalam	Bijahana	28	80	SUNDARGARH	254
21	Hemgir	15	Jharpalam	Jharpalanka	20	77	SUNDARGARH	475
22	Hemgir	01	Topria	Gaikanpali	20	69	SUNDARGARH	224
23	Hemgir	01	Topria	Samdarpinda	18	72	SUNDARGARH	97
24	Hemgir	01	Topria	Kandadhuda	30	60	SUNDARGARH	411
25	Hemgir	02	Garjanjore	Deladhipa	23	58	SUNDARGARH	83
26	Hemgir	02	Garjanjore	Chakra	10	62	SUNDARGARH	145
27	Hemgir	02	Garjanjore	Bilaimunda	22	62	SUNDARGARH	302
28	Hemgir	18	Mundarkhet	Mundelkheta	24	58	SUNDARGARH	394
29	Hemgir	18	Mundarkhet	Podajalanga	13	60	SUNDARGARH	236
30	Hemgir	18	Mundarkhet	Chhatabar	20	55	SUNDARGARH	288
31	Hemgir	03	Gopalpur	Balbaspur	15	60	SUNDARGARH	215
32	Hemgir	03	Gopalpur	Ratansara	14	59	SUNDARGARH	740
33	Hemgir	03	Gopalpur	Gopalapur	25	52	SUNDARGARH	1280
34	Hemgir	03	Gopalpur	Jhupurunga	23	54	SUNDARGARH	745
35	Hemgir	03	Gopalpur	Siaramala	25	50	SUNDARGARH	345
36	Hemgir	19	Sumuria	Tikilipara	25	50	SUNDARGARH	706

37	Hemgir	04	Balinga	Kushara	25	40	SUNDARGARH	367
38	Hemgir	12	Duduka	Barapali	18	40	SUNDARGARH	1117
39	Hemgir	12	Duduka	Kundara	21	32	SUNDARGARH	131
40	Hemgir	12	Duduka	Balichua (Bad)	23	30	SUNDARGARH	434
41	Hemgir	12	Duduka	Balichua(San)	8	60	SUNDARGARH	142
42	Hemgir	05	Laikera	Sareikela	28	27	SUNDARGARH	210
43	Hemgir	05	Laikera	Kalobahala	22	25	SUNDARGARH	338
44	Hemgir	05	Laikera	Bandhapali	22	30	SUNDARGARH	438
45	Hemgir	12	Duduka	Duduka	18	35	SUNDARGARH	617
46	Hemgir	04	Balinga	Bailanga	22	38	SUNDARGARH	500
47	Hemgir	04	Balinga	Karlikachhar	15	40	SUNDARGARH	207
48	Hemgir	04	Balinga	Bankibahal	22	40	SUNDARGARH	338
49	Hemgir	14	Gad Tumulia	Kulada	20	40	SUNDARGARH	221
50	Hemgir	14	Gad Tumulia	Tumulia	16	50	SUNDARGARH	964
51	Hemgir	14	Gad Tumulia	Kunda	20	50	SUNDARGARH	498
52	Hemgir	14	Gad Tumulia	R.F.nearkund (RFV.)	15	45	SUNDARGARH	0
53	Hemgir	02	Garjanjore	Garjanjor	22	58	SUNDARGARH	638
54	Hemgir	02	Garjanjore	Kuanarkela	20	75	SUNDARGARH	737
55	Hemgir	02	Garjanjore	Luabahal	23	64	SUNDARGARH	220
56	Hemgir	17	Kuchedega	Pandiapali	20	70	SUNDARGARH	173
57	Hemgir	17	Kuchedega	Pithampur	18	75	SUNDARGARH	241
58	Hemgir	01	Topria	Toparia	16	70	SUNDARGARH	1411
59	Hemgir	01	Topria	Chandrapur	36	76	SUNDARGARH	112
60	Hemgir	01	Topria	Jamujharia	22	79	SUNDARGARH	424
61	Hemgir	17	Kuchedega	Chatakpur	18	75	SUNDARGARH	238
62	Hemgir	17	Kuchedega	Khadu	25	80	SUNDARGARH	447
63	Hemgir	17	Kuchedega	Kuchadega	25	78	SUNDARGARH	666
64	Hemgir	17	Kuchedega	Dhanrasi	15	79	SUNDARGARH	225
65	Hemgir	16	Kendudihi	Dunguridihi	11	72	SUNDARGARH	381
66	Hemgir	16	Kendudihi	Tumbajor	12	72	SUNDARGARH	670
67	Hemgir	16	Kendudihi	Kendudihi	10	70	SUNDARGARH	470
68	Hemgir	14	Gad Tumulia	Gadadwara	20	52	SUNDARGARH	229
69	Hemgir	14	Gad Tumulia	Sahashapur	15	45	SUNDARGARH	278
70	Hemgir	13	Durubaga	Kutabaga	15	45	SUNDARGARH	200
71	Hemgir	04	Balinga	Bangurakela	20	52	SUNDARGARH	429
72	Hemgir	04	Balinga	Garjanbahal	13	36	SUNDARGARH	323
73	Hemgir	07	Sanghumuda	Kiripashira	20	50	SUNDARGARH	679
74	Hemgir	05	Laikera	Balijori	20	34	SUNDARGARH	134
75	Hemgir	05	Laikera	Tithaitanger	22	35	SUNDARGARH	402
76	Hemgir	05	Laikera	Laikera	27	37	SUNDARGARH	1302
77	Hemgir	05	Laikera	Nangalakata	29	42	SUNDARGARH	248
78	Hemgir	06	Kanaktura	Chuabahala	28	38	SUNDARGARH	1121
79	Hemgir	06	Kanaktura	Kalamegha	29	42	SUNDARGARH	783
80	Hemgir	07	Sanghumuda	Sharabahala	15	45	SUNDARGARH	496
81	Hemgir	07	Sanghumuda	Ghumuda(Sana)	13	46	SUNDARGARH	270
82	Hemgir	07	Sanghumuda	Dulinga	15	50	SUNDARGARH	352
83	Hemgir	13	Durubaga	Manaharapur	10	45	BELPAHAR	573

84	Hemgir	13	Durubaga	Paramanandapur	11	63	SUNDARGARH	159
85	Hemgir	13	Durubaga	Durubaga	8	44	BELPAHAR	537
86	Hemgir	13	Durubaga	Katarbaga	7	45	BELPAHAR	177
87	Hemgir	13	Durubaga	Budhajharia	5	47	BELPAHAR	161
88	Hemgir	08	Hemgir	Ostali	3	49	BELPAHAR	200
89	Hemgir	08	Hemgir	Jhulenbar	6	58	BELPAHAR	376
90	Hemgir	16	Kendudihi	Badibahal	10	65	SUNDARGARH	202
91	Hemgir	08	Hemgir	Jareikela	7	59	BELPAHAR	161
92	Hemgir	08	Hemgir	Rakashabudha	5	57	BELPAHAR	0
93	Hemgir	16	Kendudihi	Kodabahal	9	54	SUNDARGARH	656
94	Hemgir	17	Kuchedega	Surulata	22	75	SUNDARGARH	161
95	Hemgir	17	Kuchedega	Daladali	25	80	SUNDARGARH	291
96	Hemgir	17	Kuchedega	Ramlata	20	76	SUNDARGARH	125
97	Hemgir	08	Hemgir	Khuntipani	8	60	BELPAHAR	110
98	Hemgir	08	Hemgir	R.F. Near Khuntipani	8	60	BELPAHAR	0
99	Hemgir	08	Hemgir	Sukhabandh	1	53	BELPAHAR	174
100	Hemgir	08	Hemgir	Hemgir	8	52	BELPAHAR	2531
101	Hemgir	08	Hemgir	Kamalaga	6	58	BELPAHAR	253
102	Hemgir	08	Hemgir	Arjundarha	5	57	BELPAHAR	656
103	Hemgir	08	Hemgir	Biswanathpur	15	67	BELPAHAR	328
104	Hemgir	13	Durubaga	Kathaphali	13	57	BELPAHAR	371
105	Hemgir	07	Sanghumuda	Beladihi	30	45	SUNDARGARH	418
106	Hemgir	07	Sanghumuda	Majhapada	12	46	SUNDARGARH	189
107	Hemgir	07	Sanghumuda	Khuntijharia	20	50	SUNDARGARH	159
108	Hemgir	07	Sanghumuda	Khapurikachhara	30	50	SUNDARGARH	188
109	Hemgir	06	Kanaktura	Bihajora	23	35	SUNDARGARH	184
110	Hemgir	06	Kanaktura	Kanakatora	25	30	BRAJARAJNAGAR	832
111	Hemgir	06	Kanaktura	Ratakhandi	30	50	SUNDARGARH	200
112	Hemgir	06	Kanaktura	Khajuradihi	30	50	SUNDARGARH	167
113	Hemgir	06	Kanaktura	Anlajharana	25	50	SUNDARGARH	212
114	Hemgir	09	Kanika	Kuturajore	22	74	BELPAHAR	241
115	Hemgir	09	Kanika	Bendrichuan	23	75	BELPAHAR	228
116	Hemgir	09	Kanika	Brahmhani	6	58	BELPAHAR	68
117	Hemgir	09	Kanika	Satyasagargupha	7	59	BELPAHAR	0
118	Hemgir	10	Julumbahal	Beheramunda	30	82	BELPAHAR	890
119	Hemgir	10	Julumbahal	Badarampia	27	79	BELPAHAR	711
120	Hemgir	10	Julumbahal	Purnna	21	73	BELPAHAR	215
121	Hemgir	10	Julumbahal	Dumerbahal	24	76	BELPAHAR	23
122	Hemgir	10	Julumbahal	Khurashi	21	73	BELPAHAR	166
123	Hemgir	10	Julumbahal	Khajuribahal	26	78	BELPAHAR	145
124	Hemgir	11	Ankelbira	Badghumuda	20	72	BELPAHAR	186
125	Hemgir	09	Kanika	Kanika	11	63	BELPAHAR	773
126	Hemgir	09	Kanika	Dalak	13	65	BELPAHAR	249
127	Hemgir	09	Kanika	Buruta	16	68	BELPAHAR	531
128	Hemgir	09	Kanika	Bheluatikara	17	69	BELPAHAR	248
129	Hemgir	09	Kanika	Tangardihi	19	71	BELPAHAR	698
130	Hemgir	09	Kanika	Lakadijharan	23	75	BELPAHAR	424

131	Hemgir	09	Kanika	Bandhbahal	21	73	BELPAHAR	312
132	Hemgir	11	Ankelbira	Kaudarha	16	68	BELPAHAR	1388
133	Hemgir	11	Ankelbira	Telia	18	70	BELPAHAR	493
134	Hemgir	11	Ankelbira	Singaribahal	19	71	BELPAHAR	232
135	Hemgir	11	Ankelbira	Daghora	22	74	BELPAHAR	77
136	Hemgir	09	Kanika	R.F. Near Daghora	22	74	BELPAHAR	0
137	Hemgir	10	Julumbahal	Tumbapali	21	73	BELPAHAR	348
138	Hemgir	10	Julumbahal	Julambahal	19	71	BELPAHAR	334
139	Hemgir	10	Julumbahal	Chikitikhadu	32	84	BELPAHAR	13
140	Hemgir	10	Julumbahal	Chikitikhadu R F	32	84	BELPAHAR	0
141	Hemgir	10	Julumbahal	Lipaspali	32	84	BELPAHAR	237
142	Hemgir	10	Julumbahal	Nakadera	33	85	BELPAHAR	157
143	Hemgir	10	Julumbahal	Budelkani	30	82	BELPAHAR	238
144	Hemgir	10	Julumbahal	Lambeibahal	17	69	BELPAHAR	172
145	Hemgir	10	Julumbahal	Kusumel	22	74	BELPAHAR	356
146	Hemgir	11	Ankelbira	Barabahal	22	74	BELPAHAR	795
147	Hemgir	11	Ankelbira	Ankalbira	19	71	BELPAHAR	333
148	Hemgir	11	Ankelbira	Similibahal	21	73	BELPAHAR	99
149	Hemgir	11	Ankelbira	Raichua	19	71	BELPAHAR	200
150	Hemgir	11	Ankelbira	Ruhuni	18	70	BELPAHAR	166
151	Hemgir	11	Ankelbira	Kesarijhima	25	77	BELPAHAR	162
152	Hemgir	11	Ankelbira	Dhekanapani	26	78	BELPAHAR	123
153	Hemgir	10	Julumbahal	Dhekanapani R F	26	78	BELPAHAR	0
154	Lephripara	02	Sarafgarh	Manoharpur	22	52	SUNDARGARH	328
155	Lephripara	02	Sarafgarh	Hatituku	22	52	SUNDARGARH	0
156	Lephripara	02	Sarafgarh	Kunjanala	22	52	SUNDARGARH	299
157	Lephripara	02	Sarafgarh	Bailama	20	50	SUNDARGARH	263
158	Lephripara	02	Sarafgarh	Litiapani	20	50	SUNDARGARH	174
159	Lephripara	02	Sarafgarh	Kasaijharan	20	50	SUNDARGARH	187
160	Lephripara	01	Dumabahal	Rakaskhol	20	51	SUNDARGARH	20
161	Lephripara	02	Sarafgarh	Mandopani	14	41	SUNDARGARH	74
162	Lephripara	16	Masabira	Masabira	16	60	SUNDARGARH	485
163	Lephripara	16	Masabira	Budapahada	16	60	SUNDARGARH	121
164	Lephripara	16	Masabira	Surulata	25	60	SUNDARGARH	179
165	Lephripara	16	Masabira	Bandalikani	20	65	SUNDARGARH	388
166	Lephripara	03	Gundiadihi	Lakraghara	17	61	SUNDARGARH	0
167	Lephripara	16	Masabira	Laikera	19	64	SUNDARGARH	237
168	Lephripara	16	Masabira	Sahebdera	22	65	SUNDARGARH	299
169	Lephripara	03	Gundiadihi	Bhursidand (U.S.)	25	70	SUNDARGARH	0
170	Lephripara	05	Giringkela	Badhunjharia	13	40	SUNDARGARH	149
171	Lephripara	05	Giringkela	Ladkijharan	11	38	SUNDARGARH	68
172	Lephripara	02	Sarafgarh	Saraphgada	10	40	SUNDARGARH	433
173	Lephripara	02	Sarafgarh	Kaniaghati	11	40	SUNDARGARH	274
174	Lephripara	01	Dumabahal	Karanjkhol	15	41	SUNDARGARH	406
175	Lephripara	02	Sarafgarh	Bhedibahal	12	40	SUNDARGARH	146
176	Lephripara	02	Sarafgarh	Danardanpur	15	45	SUNDARGARH	404
177	Lephripara	17	Rajbahal	Amatpani	30	56	SUNDARGARH	310

178	Lephripara	17	Rajbahal	Laxmanpaun	35	61	SUNDARGARH	434
179	Lephripara	17	Rajbahal	Sanjharia	38	64	SUNDARGARH	338
180	Lephripara	17	Rajbahal	Butrakachhar	27	53	SUNDARGARH	260
181	Lephripara	17	Rajbahal	Timikinala	25	51	SUNDARGARH	78
182	Lephripara	01	Dumabahal	Taragarh	26	52	SUNDARGARH	117
183	Lephripara	17	Rajbahal	Juniani	23	49	SUNDARGARH	150
184	Lephripara	17	Rajbahal	Telenpali	25	51	SUNDARGARH	73
185	Lephripara	17	Rajbahal	Rajbahal	20	46	SUNDARGARH	478
186	Lephripara	17	Rajbahal	Bandega	20	46	SUNDARGARH	284
187	Lephripara	17	Rajbahal	Bilaibahal	18	48	SUNDARGARH	178
188	Lephripara	17	Rajbahal	Haldikhol	17	47	SUNDARGARH	15
189	Lephripara	17	Rajbahal	Baladbandha	15	45	SUNDARGARH	274
190	Lephripara	01	Dumabahal	Gunjakhol	15	41	SUNDARGARH	142
191	Lephripara	01	Dumabahal	Sipukachhar	15	40	SUNDARGARH	305
192	Lephripara	01	Dumabahal	Dumabahal	10	40	SUNDARGARH	441
193	Lephripara	01	Dumabahal	Luthurkend	10	36	SUNDARGARH	277
194	Lephripara	02	Sarafgarh	Deuldihi	10	40	SUNDARGARH	94
195	Lephripara	02	Sarafgarh	Bardihi	13	40	SUNDARGARH	75
196	Lephripara	02	Sarafgarh	Bichhuabahal	10	40	SUNDARGARH	179
197	Lephripara	05	Giringkela	Saletikra	10	37	SUNDARGARH	350
198	Lephripara	05	Giringkela	Bairagibahal	8	35	SUNDARGARH	155
199	Lephripara	05	Giringkela	Chakradharpur	8	38	SUNDARGARH	117
200	Lephripara	05	Giringkela	Karadega	7	37	SUNDARGARH	265
201	Lephripara	05	Giringkela	Singarguda	11	38	SUNDARGARH	30
202	Lephripara	03	Gundiadihi	Dalkijharan	15	36	SUNDARGARH	335
203	Tangarapali	08	Gambharidihi	Sanbeura	5	18	SUNDARGARH	0
204	Tangarapali	08	Gambharidihi	Badbeura	5	18	SUNDARGARH	0
205	Tangarapali	08	Gambharidihi	Panduripani	12	30	SUNDARGARH	393
206	Lephripara	06	Lephripada	Didigajharan	7	33	SUNDARGARH	208
207	Lephripara	06	Lephripada	Suarijore	4	30	SUNDARGARH	486
208	Lephripara	06	Lephripada	Kadomal	4	30	SUNDARGARH	852
209	Lephripara	05	Giringkela	Giringkela	5	35	SUNDARGARH	986
210	Lephripara	05	Giringkela	Telendihi	6	33	SUNDARGARH	413
211	Lephripara	01	Dumabahal	Beheramal	9	35	SUNDARGARH	83
212	Lephripara	01	Dumabahal	Mahulpali	8	34	SUNDARGARH	281
213	Lephripara	17	Rajbahal	Kahachua	20	60	SUNDARGARH	277
214	Lephripara	17	Rajbahal	Thithaitangar	12	38	SUNDARGARH	88
215	Lephripara	17	Rajbahal	Bamjakachhar	13	39	SUNDARGARH	17
216	Lephripara	17	Rajbahal	Kuaghara	15	41	SUNDARGARH	41
217	Lephripara	01	Dumabahal	Kadalijharia	14	40	SUNDARGARH	40
218	Lephripara	05	Giringkela	Bindujharia	8	35	SUNDARGARH	277
219	Lephripara	05	Giringkela	Satjoria	6	35	SUNDARGARH	235
220	Lephripara	06	Lephripada	Lephripara	9	27	SUNDARGARH	1031
221	Lephripara	15	Kulabira	Kurumkela	3	33	SUNDARGARH	854
222	Lephripara	07	Chhatenpalli	Suruguda	3	25	SUNDARGARH	593
223	Lephripara	06	Lephripada	Badgaonmal	6	30	SUNDARGARH	341
224	Tangarapali	08	Gambharidihi	Pithabhuin	8	20	SUNDARGARH	942

225	Tangarapali	08	Gambharidihi	Gambharidihi	5	25	SUNDARGARH	581
226	Tangarapali	05	Ujalpur	Belsara	5	25	SUNDARGARH	655
227	Tangarapali	05	Ujalpur	Bansibat	1	12	SUNDARGARH	37
228	Tangarapali	05	Ujalpur	Ujalpur	2	12	SUNDARGARH	438
229	Tangarapali	05	Ujalpur	Tumbapali	5	18	SUNDARGARH	165
230	Tangarapali	05	Ujalpur	Bartankela	5	15	SUNDARGARH	259
231	Tangarapali	05	Ujalpur	Jhariapali	6	20	SUNDARGARH	317
232	Tangarapali	05	Ujalpur	Fuldhudi	5	18	SUNDARGARH	267
233	Lephripara	07	Chhatenpalli	Chhatenpali	7	20	SUNDARGARH	482
234	Lephripara	07	Chhatenpalli	Chauramahul	12	35	SUNDARGARH	94
235	Lephripara	07	Chhatenpalli	Badkhalia	15	30	SUNDARGARH	474
236	Lephripara	15	Kulabira	Kulabira	5	35	SUNDARGARH	1092
237	Lephripara	07	Chhatenpalli	Deuli	16	25	SUNDARGARH	91
238	Lephripara	14	Jhurimal	Kuturuma	10	30	SUNDARGARH	677
239	Lephripara	14	Jhurimal	Jhulendihi	8	25	SUNDARGARH	165
240	Lephripara	14	Jhurimal	Jhurimal	15	25	SUNDARGARH	425
241	Lephripara	14	Jhurimal	Diamunda	15	25	SUNDARGARH	473
242	Lephripara	08	Sargipalli	Dhelsara	12	23	SUNDARGARH	290
243	Lephripara	08	Sargipalli	Chakuli	15	17	SUNDARGARH	84
244	Tangarapali	05	Ujalpur	Khuntamunda	2	18	SUNDARGARH	146
245	Lephripara	08	Sargipalli	Sargipali	15	19	SUNDARGARH	350
246	Lephripara	11	Badbanga	Bharatpur	16	23	SUNDARGARH	134
247	Lephripara	11	Badbanga	Badbanga	15	25	SUNDARGARH	285
248	Lephripara	11	Badbanga	Lokdega	20	20	SUNDARGARH	279
249	Lephripara	11	Badbanga	Mahikani	25	27	SUNDARGARH	179
250	Lephripara	11	Badbanga	Budelkani	23	25	SUNDARGARH	135
251	Lephripara	08	Sargipalli	Sribhubanpur	24	20	SUNDARGARH	298
252	Lephripara	09	Raidihi	Bijadihi	19	23	SUNDARGARH	533
253	Lephripara	14	Jhurimal	Aunlabahal	14	25	SUNDARGARH	447
254	Lephripara	09	Raidihi	Raidihi	20	30	SUNDARGARH	2571
255	Lephripara	09	Raidihi	Podmundi	17	22	SUNDARGARH	314
256	Lephripara	11	Badbanga	Dharuadihi	25	26	SUNDARGARH	135
257	Lephripara	11	Badbanga	Jhargaon	17	21	SUNDARGARH	374
258	Lephripara	11	Badbanga	Chhotbanga	22	22	SUNDARGARH	218
259	Lephripara	03	Gundiadihi	Sagjore	30	50	SUNDARGARH	0
260	Sundargarh	07	Kinjirma	Kinjirma	18	18	SUNDARGARH	700
261	Sundargarh	07	Kinjirma	Khapurikhanda	20	20	SUNDARGARH	235
262	Sundargarh	07	Kinjirma	Ghantbud	15	15	SUNDARGARH	416
263	Sundargarh	15	Masnikani	Bamandiadihi	15	15	SUNDARGARH	214
264	Sundargarh	02	Bhedabahal	Gaijore	12	12	SUNDARGARH	136
265	Sundargarh	08	Kundukela	Titheitangar	12	12	SUNDARGARH	319
266	Sundargarh	15	Masnikani	Lakrakani	13	13	SUNDARGARH	132
267	Sundargarh	15	Masnikani	Masanikani	11	11	SUNDARGARH	372
268	Sundargarh	08	Kundukela	Badabahal	12	12	SUNDARGARH	315
269	Sundargarh	08	Kundukela	Podabahal	12	12	SUNDARGARH	212
270	Sundargarh	15	Masnikani	Kudabaga	16	16	SUNDARGARH	550
271	Sundargarh	08	Kundukela	Kundukala	15	15	SUNDARGARH	439

272	Sundargarh	08	Kundukela	Deuli(J.B)	16	16	SUNDARGARH	15
273	Sundargarh	11	Deuli	Deuli	16	16	SUNDARGARH	755
274	Sundargarh	11	Deuli	Rengalbud	16	16	SUNDARGARH	261
275	Sundargarh	11	Deuli	Bhalugad	16	16	SUNDARGARH	304
276	Sundargarh	09	Bhasma	Pandermal	22	22	SUNDARGARH	317
277	Sundargarh	09	Bhasma	Kabanga	23	23	SUNDARGARH	195
278	Sundargarh	09	Bhasma	Kainsara	17	17	SUNDARGARH	280
279	Sundargarh	09	Bhasma	Jamtalia (J.B.)	20	20	SUNDARGARH	250
280	Sundargarh	09	Bhasma	Jamtalia	20	20	SUNDARGARH	658
281	Sundargarh	09	Bhasma	Bhasma	20	20	SUNDARGARH	348
282	Sundargarh	08	Kundukela	Kaintara	18	18	SUNDARGARH	186
283	Tangarapali	12	Remenda	Ergapita	20	32	SUNDARGARH	114
284	Tangarapali	12	Remenda	Remenda	25	40	SUNDARGARH	503
285	Tangarapali	12	Remenda	Abankela	20	40	SUNDARGARH	388
286	Tangarapali	12	Remenda	Nadisuguda	22	40	SUNDARGARH	309
287	Tangarapali	07	Mangaspur	Mangaspur	20	35	SUNDARGARH	1057
288	Tangarapali	09	Jogimal	Gultha	22	33	JHARSUGUDA	335
289	Tangarapali	09	Jogimal	Dambahal	21	32	SUNDARGARH	396
290	Tangarapali	09	Jogimal	Bilaigarh	18	30	SUNDARGARH	552
291	Tangarapali	10	Kiripsira	Jamunadhipa	12	20	SUNDARGARH	106
292	Tangarapali	06	Nialipali	Dumerkud	20	32	SUNDARGARH	57
293	Tangarapali	10	Kiripsira	Khamarbahal	7	17	SUNDARGARH	259
294	Tangarapali	10	Kiripsira	Kiripsira	10	20	SUNDARGARH	215
295	Tangarapali	10	Kiripsira	Suruda	12	23	SUNDARGARH	223
296	Tangarapali	06	Nialipali	Jhimermahul	21	36	SUNDARGARH	120
297	Tangarapali	06	Nialipali	Nialipali	12	30	SUNDARGARH	636
298	Tangarapali	06	Nialipali	Telipali	20	35	SUNDARGARH	291
299	Tangarapali	06	Nialipali	Kadalimunda	20	30	SUNDARGARH	81
300	Tangarapali	09	Jogimal	Saradhapali	20	30	SUNDARGARH	196
301	Tangarapali	09	Jogimal	Jogimal	18	29	JHARSUGUDA	142
302	Lephripara	13	J.Raibaga	Nuadihi	35	40	SUNDARGARH	917
303	Lephripara	13	J.Raibaga	Jharakani	33	40	SUNDARGARH	631
304	Tangarapali	06	Nialipali	Mundagaon	25	15	SUNDARGARH	370
305	Lephripara	13	J.Raibaga	Raibaga	31	38	SUNDARGARH	874
306	Lephripara	10	Darlipali	Darlipali	22	40	SUNDARGARH	1691
307	Lephripara	10	Darlipali	Sahajbahal	38	43	SUNDARGARH	204
308	Tangarapali	07	Mangaspur	Kurla	20	40	SUNDARGARH	622
309	Tangarapali	07	Mangaspur	Daldali	25	40	JHARSUGUDA	499
310	Tangarapali	07	Mangaspur	Dhauraadha	23	43	SUNDARGARH	392
311	Tangarapali	07	Mangaspur	Renda	30	45	JHARSUGUDA	192
312	Sundargarh	03	Lahanadabud	Baghenipani	23	23	SUNDARGARH	406
313	Sundargarh	03	Lahanadabud	Bhalubud	25	25	SUNDARGARH	297
314	Sundargarh	03	Lahanadabud	Ghantbud	30	30	SUNDARGARH	814
315	Sundargarh	03	Lahanadabud	Thelkobud	30	30	SUNDARGARH	183
316	Sundargarh	03	Lahanadabud	Lahandabud	28	28	SUNDARGARH	527
317	Sundargarh	03	Lahanadabud	Salangabudi	25	25	SUNDARGARH	982
318	Sundargarh	03	Lahanadabud	Anangapani	25	25	SUNDARGARH	379

319	Sundargarh	16	Salepali	Kumutimunda	25	25	SUNDARGARH	930
320	Sundargarh	16	Salepali	Dudaki	25	25	SUNDARGARH	472
321	Sundargarh	16	Salepali	Badakachhar	20	20	SUNDARGARH	479
322	Sundargarh	16	Salepali	Sanasalepali	25	25	SUNDARGARH	64
323	Sundargarh	16	Salepali	Jarmal	25	25	SUNDARGARH	441
324	Sundargarh	04	Birbira	Salepali(Bad)	25	25	SUNDARGARH	374
325	Sundargarh	04	Birbira	Biribira	27	27	SUNDARGARH	706
326	Sundargarh	04	Birbira	Talsara	27	27	SUNDARGARH	914
327	Sundargarh	04	Birbira	Khuntdarha	30	30	SUNDARGARH	127
328	Sundargarh	04	Birbira	Kutumora	32	32	SUNDARGARH	348
329	Sundargarh	05	Kulta	Ghumunda	31	31	SUNDARGARH	263
330	Sundargarh	05	Kulta	Bijadehi	30	30	SUNDARGARH	342
331	Sundargarh	05	Kulta	Lamti	40	40	SUNDARGARH	280
332	Sundargarh	05	Kulta	Bauridehi	35	35	SUNDARGARH	162
333	Sundargarh	05	Kulta	Kaputikra	33	33	SUNDARGARH	76
334	Sundargarh	05	Kulta	Kulta	31	31	SUNDARGARH	642
335	Sundargarh	05	Kulta	Kuanrmal	32	32	SUNDARGARH	202
336	Sundargarh	12	Karla	Madhupur	38	38	SUNDARGARH	189
337	Sundargarh	05	Kulta	Gailjhumpa	35	35	SUNDARGARH	187
338	Sundargarh	12	Karla	Karla	35	35	SUNDARGARH	405
339	Sundargarh	12	Karla	Sikipani	32	32	SUNDARGARH	520
340	Sundargarh	12	Karla	Rabanadihi	28	28	SUNDARGARH	180
341	Sundargarh	12	Karla	Kheriakani	27	27	SUNDARGARH	284
342	Sundargarh	06	Majhapara	Aulajore	30	30	SUNDARGARH	329
343	Sundargarh	05	Kulta	Fillingbahal	31	31	SUNDARGARH	1208
344	Sundargarh	06	Majhapara	Majhapara	27	27	SUNDARGARH	945
345	Sundargarh	06	Majhapara	Budelkani	27	27	SUNDARGARH	563
346	Sundargarh	14	Ledhimang	Suamal	33	33	SUNDARGARH	118
347	Sundargarh	14	Ledhimang	Dharuadehi	37	37	SUNDARGARH	416
348	Sundargarh	14	Ledhimang	Siamal	34	34	SUNDARGARH	140
349	Sundargarh	14	Ledhimang	Ledhimong	30	30	SUNDARGARH	678
350	Sundargarh	14	Ledhimang	Tileimalti	34	34	SUNDARGARH	619
351	Sundargarh	14	Ledhimang	Bandubahal	32	32	SUNDARGARH	199
352	Sundargarh	06	Majhapara	Amasaranga	25	25	SUNDARGARH	607
353	Sundargarh	10	Baragad	Gadiajore	18	18	SUNDARGARH	485
354	Sundargarh	10	Baragad	Kendamal	16	16	SUNDARGARH	325
355	Sundargarh	07	Kinjirma	Birjaberna	18	18	SUNDARGARH	136
356	Sundargarh	07	Kinjirma	Amasdegi	20	20	SUNDARGARH	491
357	Sundargarh	13	Kerai	Bhawanipur	5	5	SUNDARGARH	1284
358	Subdega	14	Subalaya	Bhajapur	5	5	SUNDARGARH	240
359	Tangarapali	01	Sanpatrapalli	Patakijore	20	20	SUNDARGARH	328
360	Tangarapali	01	Sanpatrapalli	Thelkobud	22	18	SUNDARGARH	162
361	Tangarapali	01	Sanpatrapalli	Sunajore	16	15	SUNDARGARH	635
362	Tangarapali	01	Sanpatrapalli	Kutenpani R.F	12	8	SUNDARGARH	0
363	Tangarapali	01	Sanpatrapalli	Jharpani R.F	15	15	SUNDARGARH	0
364	Tangarapali	01	Sanpatrapalli	Gotbandha R.F.	15	15	SUNDARGARH	0
365	Tangarapali	01	Sanpatrapalli	Badsarua	15	15	SUNDARGARH	0

366	Tangarapali	01	Sanpatrapalli	Sanpatrapali	22	13	SUNDARGARH	574
367	Tangarapali	01	Sanpatrapalli	Khuntagaon	23	14	SUNDARGARH	500
368	Tangarapali	01	Sanpatrapalli	Aleikera	16	10	SUNDARGARH	356
369	Subdega	08	Rajpur	Dehurimunda	15	21	SUNDARGARH	127
370	Subdega	08	Rajpur	Rajapur	12	20	SUNDARGARH	421
371	Subdega	08	Rajpur	Tedegamuhan	22	12	SUNDARGARH	1430
372	Subdega	08	Rajpur	Baurimundagaon	14	19	SUNDARGARH	952
373	Subdega	08	Rajpur	Kanika	15	16	SUNDARGARH	394
374	Subdega	08	Rajpur	Dainidihi	12	16	SUNDARGARH	194
375	Subdega	08	Rajpur	Rebdamal	10	22	SUNDARGARH	161
376	Subdega	06	Hamirpur	Bhagapali	10	24	SUNDARGARH	316
377	Subdega	06	Hamirpur	Panchamahula	8	22	SUNDARGARH	153
378	Subdega	06	Hamirpur	Hamirpur	8	20	SUNDARGARH	338
379	Subdega	06	Hamirpur	Jagannathposh	7	27	SUNDARGARH	82
380	Subdega	06	Hamirpur	Sudarsanpur	6	27	SUNDARGARH	200
381	Subdega	06	Hamirpur	Dumarbahal	6	24	SUNDARGARH	272
382	Subdega	06	Hamirpur	Chhatasargi	8	28	SUNDARGARH	555
383	Subdega	11	Deogaon	Didiga	15	25	SUNDARGARH	535
384	Subdega	06	Hamirpur	Telijore	12	30	SUNDARGARH	535
385	Subdega	06	Hamirpur	Goppur	12	30	SUNDARGARH	190
386	Subdega	06	Hamirpur	Lahuraniberna	12	30	SUNDARGARH	211
387	Subdega	06	Hamirpur	Birtola	12	18	SUNDARGARH	282
388	Subdega	09	Karamdihi	Badmal	12	12	SUNDARGARH	119
389	Subdega	09	Karamdihi	Rasarajpur	13	13	SUNDARGARH	1747
390	Subdega	09	Karamdihi	Gilkudar	12	12	SUNDARGARH	178
391	Subdega	09	Karamdihi	Daijmahul	10	10	SUNDARGARH	193
392	Subdega	09	Karamdihi	Karamdihi	8	8	SUNDARGARH	1208
393	Subdega	14	Subalaya	Podajalanga	10	10	SUNDARGARH	727
394	Subdega	14	Subalaya	Subalaya	8	8	SUNDARGARH	904
395	Subdega	14	Subalaya	Jagatgarh	6	6	SUNDARGARH	151
396	Tangarapali	02	Ratanpur	Lemlema	16	10	SUNDARGARH	630
397	Tangarapali	02	Ratanpur	Tangarmunda	15	12	SUNDARGARH	249
398	Tangarapali	02	Ratanpur	Telendihi	15	10	SUNDARGARH	256
399	Tangarapali	02	Ratanpur	Ratanapur	11	10	SUNDARGARH	260
400	Tangarapali	02	Ratanpur	Kiakachhar	10	6	SUNDARGARH	88
401	Tangarapali	02	Ratanpur	Balijore	12	5	SUNDARGARH	451
402	Tangarapali	13	Tasladihi	Sianbahal	12	9	SUNDARGARH	287
403	Tangarapali	13	Tasladihi	Tasaladihi	10	10	SUNDARGARH	329
404	Tangarapali	13	Tasladihi	Kanakajora	13	13	SUNDARGARH	537
405	Tangarapali	11	Meghdega	Meghdega	9	13	SUNDARGARH	468
406	Tangarapali	11	Meghdega	Turungagarh	11	14	SUNDARGARH	217
407	Tangarapali	11	Meghdega	Gaijore	10	12	SUNDARGARH	56
408	Tangarapali	11	Meghdega	Tinkuda	7	15	SUNDARGARH	418
409	Tangarapali	11	Meghdega	Budabahal	8	11	SUNDARGARH	491
410	Tangarapali	11	Meghdega	Katra	7	13	SUNDARGARH	225
411	Tangarapali	13	Tasladihi	Belkidihi	7	14	SUNDARGARH	204
412	Tangarapali	13	Tasladihi	Indrapur	13	10	SUNDARGARH	120

413	Tangarapali	11	Meghdega	Parbatberna	4	12	SUNDARGARH	82
414	Tangarapali	03	Mahulpali	Chakramal	8	14	SUNDARGARH	348
415	Tangarapali	13	Tasladihi	Kalobahal	10	12	SUNDARGARH	149
416	Tangarapali	03	Mahulpali	Pradhanpat	8	9	SUNDARGARH	163
417	Tangarapali	03	Mahulpali	Mahulpali	5	10	SUNDARGARH	344
418	Tangarapali	04	Tangarpali	Rangiamunda	5	10	SUNDARGARH	378
419	Tangarapali	04	Tangarpali	Tangarpali	63	10	SUNDARGARH	531
420	Tangarapali	04	Tangarpali	Kuarbaga	3	12	SUNDARGARH	533
421	Tangarapali	04	Tangarpali	Rupabahal	12	15	SUNDARGARH	457
422	Tangarapali	10	Kiripsira	Kepse	8	15	SUNDARGARH	359
423	Tangarapali	03	Mahulpali	Kuraga	10	13	SUNDARGARH	707
424	Tangarapali	03	Mahulpali	Kenapali	9	11	SUNDARGARH	231
425	Tangarapali	03	Mahulpali	Bandhapali	7	5	SUNDARGARH	1104
426	Sundargarh	01	Lankahuda	Samina	8	8	SUNDARGARH	323
427	Sundargarh	01	Lankahuda	Kopsingha	11	11	SUNDARGARH	531
428	Sundargarh	01	Lankahuda	Rupidihi	8	8	SUNDARGARH	253
429	Sundargarh	01	Lankahuda	Lankahuda	10	10	SUNDARGARH	354
430	Sundargarh	01	Lankahuda	Brahmanipali	12	12	SUNDARGARH	74
431	Sundargarh	15	Masnikani	Telengapali	11	11	SUNDARGARH	333
432	Sundargarh	01	Lankahuda	Japanga	11	11	SUNDARGARH	286
433	Sundargarh	13	Kerai	Kerai	5	5	SUNDARGARH	408
434	Sundargarh	13	Kerai	Kandhabahal	7	7	SUNDARGARH	344
435	Sundargarh	02	Bhedabahal	Bhedabahal	8	8	SUNDARGARH	1471
436	Sundargarh	13	Kerai	Bijuli Khaman	10	10	SUNDARGARH	639
437	Sundargarh	10	Baragad	Gurabasa	12	12	SUNDARGARH	312
438	Sundargarh	10	Baragad	Baladmal	10	10	SUNDARGARH	326
439	Sundargarh	10	Baragad	Dhaulakhaman	12	12	SUNDARGARH	390
440	Sundargarh	10	Baragad	Timadehi	11	11	SUNDARGARH	268
441	Sundargarh	10	Baragad	Bargarh	15	15	SUNDARGARH	533
442	Sundargarh	07	Kinjirma	Mahuljore	15	15	SUNDARGARH	760
443	Tangarapali	03	Mahulpali	Bhalubahal	10	7	SUNDARGARH	0
444	Tangarapali	02	Ratanpur	Dhabakhol	12	7	SUNDARGARH	0
445	Tangarapali	04	Tangarpali	Patuagarh	20	25	SUNDARGARH	0
446	Balisankara	10	Tileikani	Banajor	27	40	SUNDARGARH	820
447	Balisankara	10	Tileikani	Sikajor	24	36	SUNDARGARH	943
448	Balisankara	16	Tildega	Brahmanmara	20	45	SUNDARGARH	456
449	Balisankara	16	Tildega	Thutipipal	18	43	SUNDARGARH	559
450	Balisankara	07	Bandhabahal	Peruaada	17	42	SUNDARGARH	318
451	Balisankara	07	Bandhabahal	Kinikibandh	10	38	SUNDARGARH	662
452	Balisankara	07	Bandhabahal	Bankidihi	9	38	SUNDARGARH	175
453	Balisankara	07	Bandhabahal	Bijagarh	8	38	SUNDARGARH	287
454	Balisankara	07	Bandhabahal	Bandhbahal	10	36	SUNDARGARH	380
455	Balisankara	12	Bhandarkarua B	Karuabahal	12	34	SUNDARGARH	1138
456	Balisankara	12	Bhandarkarua B	Kaintara	13	38	SUNDARGARH	538
457	Balisankara	08	Kusumura	Kushumara	10	38	SUNDARGARH	1619
458	Balisankara	12	Bhandarkarua B	Dhenkigada	14	36	SUNDARGARH	311
459	Balisankara	09	Kinjirkela	Kinjirikella	18	30	SUNDARGARH	1160

460	Balisankara	16	Tildega	Gaidega	11	35	SUNDARGARH	579
461	Balisankara	16	Tildega	Tildega	13	35	SUNDARGARH	500
462	Balisankara	13	Deobhubanapur	Deobhubanpur	21	33	SUNDARGARH	2101
463	Balisankara	10	Tileikani	Tileikani	25	37	SUNDARGARH	811
464	Balisankara	10	Tileikani	Belmunda	27	39	SUNDARGARH	535
465	Balisankara	10	Tileikani	Halma	29	40	SUNDARGARH	325
466	Lephripara	12	Hurmei	Magarkunda	35	70	SUNDARGARH	523
467	Lephripara	12	Hurmei	Dandpani	35	65	SUNDARGARH	967
468	Lephripara	12	Hurmei	Hurmey	36	70	SUNDARGARH	715
469	Lephripara	12	Hurmei	Suanjore	30	65	SUNDARGARH	868
470	Lephripara	03	Gundiadihi	Dhangergudi	27	55	SUNDARGARH	561
471	Lephripara	12	Hurmei	Sarda	28	64	SUNDARGARH	606
472	Lephripara	03	Gundiadihi	Gundiadihi	22	50	SUNDARGARH	749
473	Lephripara	04	Alpaka	Alapaka	30	50	SUNDARGARH	1586
474	Lephripara	04	Alpaka	Sagjore (U.S.)	30	50	SUNDARGARH	1654
475	Balisankara	11	Birkaldihi	Dhamakpur	31	43	SUNDARGARH	618
476	Balisankara	11	Birkaldihi	Rapatjore	29	41	SUNDARGARH	481
477	Balisankara	11	Birkaldihi	Sahebdera	28	40	SUNDARGARH	391
478	Balisankara	11	Birkaldihi	Khamarimunda	27	27	SUNDARGARH	40
479	Balisankara	11	Birkaldihi	Putudihi	25	23	SUNDARGARH	340
480	Balisankara	11	Birkaldihi	Burkaldihi (Ratanpali)	23	25	SUNDARGARH	355
481	Balisankara	11	Birkaldihi	Tatijore	25	35	SUNDARGARH	256
482	Balisankara	11	Birkaldihi	Dhubendand	26	38	SUNDARGARH	347
483	Balisankara	09	Kinjirkela	Kupatangar	20	32	SUNDARGARH	639
484	Balisankara	09	Kinjirkela	Gidipahad	21	33	SUNDARGARH	749
485	Balisankara	09	Kinjirkela	Beheradihi	21	33	SUNDARGARH	1528
486	Subdega	13	Kulba	Bankibahal	25	25	SUNDARGARH	329
487	Subdega	13	Kulba	Kulba	30	22	SUNDARGARH	835
488	Balisankara	08	Kusumura	Raidihi	25	45	SUNDARGARH	834
489	Subdega	07	Kukuridihi	Kukuridihi	7	22	SUNDARGARH	589
490	Subdega	07	Kukuridihi	Gangpurgarh	35	25	SUNDARGARH	1098
491	Subdega	07	Kukuridihi	Karlaghati	12	18	SUNDARGARH	329
492	Balisankara	11	Birkaldihi	Budajharan Part-I	14	20	SUNDARGARH	0
493	Balisankara	11	Birkaldihi	Jorajam(RF)Part-I	14	22	SUNDARGARH	0
494	Balisankara	11	Birkaldihi	Kukuda(RF)Part-II	15	51	SUNDARGARH	0
495	Balisankara	09	Kinjirkela	Gidpahari R.F.	15	52	SUNDARGARH	0
496	Balisankara	09	Kinjirkela	Kumbhakani (R.F.)	18	53	SUNDARGARH	0
497	Lephripara	04	Alpaka	Kukuda(RF)Part-I	20	60	SUNDARGARH	0
498	Balisankara	11	Birkaldihi	Dhabadoli(RF)Part-II	20	55	SUNDARGARH	0
499	Balisankara	10	Tileikani	Tihilibandhal(R.F)	28	56	SUNDARGARH	0
500	Balisankara	11	Birkaldihi	Jorajam(RF)Part-II	20	57	SUNDARGARH	0
501	Balisankara	11	Birkaldihi	Budajharan part-II	21	58	SUNDARGARH	0
502	Balisankara	11	Birkaldihi	Dhabadoli-I	18	59	SUNDARGARH	0
503	Balisankara	11	Birkaldihi	Jorajam(R.F.) -III	15	60	SUNDARGARH	0
504	Balisankara	11	Birkaldihi	Khapuri Lata	13	61	SUNDARGARH	0
505	Balisankara	14	Lulukidihi	Lulkidihi	35	75	SUNDARGARH	1730
506	Balisankara	01	Bandega	Bandega	30	70	SUNDARGARH	1469

507	Balisankara	01	Bandega	Phalsa	28	68	SUNDARGARH	165
508	Balisankara	02	Sagbahal	Sankarabahal	25	65	SUNDARGARH	743
509	Balisankara	02	Sagbahal	Sagjori	30	70	SUNDARGARH	747
510	Balisankara	02	Sagbahal	Kanhaighara	30	65	SUNDARGARH	424
511	Balisankara	02	Sagbahal	Sagbahal	25	65	SUNDARGARH	350
512	Balisankara	01	Bandega	Murkia	27	67	SUNDARGARH	359
513	Balisankara	01	Bandega	Kantabahal	30	70	SUNDARGARH	567
514	Balisankara	02	Sagbahal	Tilia	30	70	SUNDARGARH	648
515	Balisankara	02	Sagbahal	Matimakha	30	60	SUNDARGARH	68
516	Balisankara	03	Rampur	Kandapani-R.F.	15	63	SUNDARGARH	0
517	Balisankara	02	Sagbahal	Kendapani	25	65	SUNDARGARH	47
518	Balisankara	02	Sagbahal	Kulenthopa	40	75	SUNDARGARH	114
519	Balisankara	02	Sagbahal	Amatpani	25	70	SUNDARGARH	126
520	Balisankara	02	Sagbahal	Hatichhapal	22	62	SUNDARGARH	118
521	Balisankara	02	Sagbahal	Diapathar	30	70	SUNDARGARH	168
522	Balisankara	02	Sagbahal	Haldijharan	25	65	SUNDARGARH	157
523	Balisankara	02	Sagbahal	Magarkunda	32	50	SUNDARGARH	290
524	Balisankara	02	Sagbahal	Bendojharia	27	45	SUNDARGARH	36
525	Balisankara	04	Talsara	Kumudaphal	18	40	SUNDARGARH	430
526	Balisankara	04	Talsara	Barhadema	25	45	SUNDARGARH	658
527	Balisankara	04	Talsara	Tikilipara	15	40	SUNDARGARH	624
528	Balisankara	03	Rampur	Kurai(R.F)	25	52	SUNDARGARH	0
529	Balisankara	03	Rampur	Sapkundal(R.F)	32	63	SUNDARGARH	0
530	Balisankara	03	Rampur	Lamti	15	55	SUNDARGARH	178
531	Balisankara	03	Rampur	Sapkundal	15	55	SUNDARGARH	49
532	Balisankara	03	Rampur	Sandhapani	15	55	SUNDARGARH	314
533	Balisankara	03	Rampur	Baglata	16	56	SUNDARGARH	99
534	Balisankara	03	Rampur	Jamudarha	13	53	SUNDARGARH	370
535	Balisankara	03	Rampur	Kurei	10	50	SUNDARGARH	662
536	Balisankara	03	Rampur	Dhudinuagaon	7	47	SUNDARGARH	263
537	Balisankara	03	Rampur	Khampur	6	46	SUNDARGARH	543
538	Balisankara	03	Rampur	Gandamara	10	48	SUNDARGARH	111
539	Balisankara	06	Balisankara	Mahulgaon-oraf- Jhilimal	3	43	SUNDARGARH	266
540	Balisankara	03	Rampur	Rampur	5	45	SUNDARGARH	333
541	Balisankara	03	Rampur	Gaikanpali	7	47	SUNDARGARH	282
542	Balisankara	15	Saunamara	Tangarbahal	7	40	SUNDARGARH	180
543	Balisankara	15	Saunamara	Kelokhandi	5	45	SUNDARGARH	291
544	Balisankara	04	Talsara	Rauldega	10	36	SUNDARGARH	904
545	Balisankara	04	Talsara	Titheitangar	16	41	SUNDARGARH	395
546	Balisankara	04	Talsara	San-barhadema	15	42	SUNDARGARH	56
547	Subdega	03	Kurumkel	Hutopani	20	45	SUNDARGARH	913
548	Subdega	03	Kurumkel	Khajurikhaman	22	47	SUNDARGARH	17
549	Subdega	03	Kurumkel	Chikatjore	20	45	SUNDARGARH	237
550	Subdega	03	Kurumkel	Tentulijharia	18	42	SUNDARGARH	665
551	Subdega	04	Tangargaon	Runipani	10	40	SUNDARGARH	496
552	Subdega	04	Tangargaon	Tangargaon	20	50	SUNDARGARH	823
553	Subdega	04	Tangargaon	Deobahal	22	52	SUNDARGARH	913

554	Subdega	04	Tangargaon	Sagojor	18	48	SUNDARGARH	1045
555	Subdega	04	Tangargaon	Pindhapathar	30	60	SUNDARGARH	306
556	Subdega	05	Kiralaga	Patiaori(R.F)	12	40	SUNDARGARH	0
557	Subdega	05	Kiralaga	Tedikaha	14	44	SUNDARGARH	293
558	Subdega	05	Kiralaga	Kiralaga(I) R.F.	11	40	SUNDARGARH	0
559	Subdega	05	Kiralaga	Kiralagia(II) R.F.	11	42	SUNDARGARH	0
560	Subdega	05	Kiralaga	Kiralaga	10	40	SUNDARGARH	3211
561	Subdega	03	Kurumkel	Simdega	8	35	SUNDARGARH	1508
562	Balisankara	05	Tumlia	Fataimunda	17	33	SUNDARGARH	510
563	Balisankara	05	Tumlia	Bhalutungri	18	36	SUNDARGARH	74
564	Balisankara	05	Tumlia	Kaloberna	16	24	SUNDARGARH	35
565	Balisankara	04	Talsara	Rengali	11	35	SUNDARGARH	436
566	Balisankara	04	Talsara	Talsara	8	32	SUNDARGARH	985
567	Balisankara	05	Tumlia	Sapdagar	11	30	SUNDARGARH	557
568	Balisankara	15	Saunamara	Budabahal	5	35	SUNDARGARH	433
569	Balisankara	05	Tumlia	Sankumudaphal	4	28	SUNDARGARH	44
570	Balisankara	15	Saunamara	Sahanamara	3	37	SUNDARGARH	578
571	Balisankara	06	Balisankara	Balisankara	6	40	SUNDARGARH	1336
572	Balisankara	06	Balisankara	Telijore	7	47	SUNDARGARH	559
573	Balisankara	06	Balisankara	Ghoghar	7	47	SUNDARGARH	654
574	Subdega	01	Jamuna	Barpali	7	37	SUNDARGARH	361
575	Subdega	01	Jamuna	Mayabahal	6	36	SUNDARGARH	650
576	Balisankara	05	Tumlia	Sankara	5	35	SUNDARGARH	743
577	Balisankara	05	Tumlia	Tumulia	7	30	SUNDARGARH	1266
578	Subdega	01	Jamuna	Jamuna	6	36	SUNDARGARH	833
579	Subdega	12	Jaisar	Jaisar	5	35	SUNDARGARH	345
580	Subdega	12	Jaisar	Gailo	5	35	SUNDARGARH	373
581	Subdega	12	Jaisar	Rasipatra	3	35	SUNDARGARH	481
582	Subdega	02	Subdega	Subdega	5	27	SUNDARGARH	1431
583	Subdega	02	Subdega	Latdega	3	31	SUNDARGARH	320
584	Subdega	03	Kurumkel	Kurumkel	8	38	SUNDARGARH	531
585	Subdega	03	Kurumkel	Kaisar	10	38	SUNDARGARH	365
586	Subdega	10	Damkuda	Damkuda	4	35	SUNDARGARH	893
587	Subdega	10	Damkuda	Rampur	4	27	SUNDARGARH	372
588	Subdega	06	Hamirpur	Malidehi	7	18	SUNDARGARH	205
589	Subdega	10	Damkuda	Peruabhadi	10	40	SUNDARGARH	599
590	Subdega	11	Deogaon	Deogaon	12	42	SUNDARGARH	935
591	Balisankara	02	Sagbahal	Hatibari	22	53	SUNDARGARH	163
592	Baragaon	01	Rungaon	Lakraghara	51	51	SUNDARGARH	796
593	Baragaon	02	Ekma	Bansikar	55	55	SUNDARGARH	433
594	Baragaon	02	Ekma	Bamdera	52	52	SUNDARGARH	693
595	Baragaon	02	Ekma	Geleibahal	52	52	RAJAGANGAPUR	583
596	Baragaon	02	Ekma	Timna	53	53	RAJAGANGAPUR	1311
597	Baragaon	02	Ekma	Ekma	49	49	SUNDARGARH	836
598	Baragaon	02	Ekma	Padampur	46	46	SUNDARGARH	282
599	Baragaon	01	Rungaon	Aludega	50	50	SUNDARGARH	356
600	Baragaon	01	Rungaon	Petfod	48	48	SUNDARGARH	195

601	Baragaon	01	Rungaon	Rungaon	47	47	SUNDARGARH	676
602	Baragaon	01	Rungaon	Badkhaman	45	45	SUNDARGARH	199
603	Baragaon	01	Rungaon	Singarmunda	42	42	SUNDARGARH	350
604	Baragaon	01	Rungaon	Rengalmal	20	52	SUNDARGARH	212
605	Baragaon	01	Rungaon	Siamal	42	42	SUNDARGARH	526
606	Baragaon	12	Pamra	Pamra	30	54	SUNDARGARH	1746
607	Baragaon	12	Pamra	Udarama	45	45	SUNDARGARH	553
608	Kutra	05	Panchara	Kusumdega	16	42	RAJAGANGAPUR	1136
609	Kutra	10	Gangajal	Gangajal	8	40	RAJAGANGAPUR	812
610	Baragaon	11	Dandajamira	Dandjamira	42	42	SUNDARGARH	703
611	Baragaon	11	Dandajamira	Jajpur	25	51	SUNDARGARH	648
612	Baragaon	03	Sahajbahal	Jhantalbud	38	38	SUNDARGARH	538
613	Baragaon	03	Sahajbahal	Sahajbahal	37	37	SUNDARGARH	1351
614	Baragaon	03	Sahajbahal	Sankraposh	42	42	SUNDARGARH	1290
615	Baragaon	04	Barangakachhar	Bheluabahal	27	27	SUNDARGARH	255
616	Baragaon	04	Barangakachhar	Barangakachar	22	22	SUNDARGARH	402
617	Baragaon	04	Barangakachhar	Talimunda	28	28	SUNDARGARH	538
618	Baragaon	03	Sahajbahal	Manoharpur	40	40	SUNDARGARH	484
619	Baragaon	03	Sahajbahal	Manchamara	33	33	SUNDARGARH	439
620	Baragaon	07	Bargaon	Kinjirkela	28	28	SUNDARGARH	371
621	Baragaon	08	Tudalaga	Baibai	35	35	SUNDARGARH	612
622	Baragaon	08	Tudalaga	Tudalaga	35	35	SUNDARGARH	399
623	Baragaon	11	Dandajamira	Gargadbahal	40	40	SUNDARGARH	379
624	Kutra	10	Gangajal	Khurapali	8	40	RAJAGANGAPUR	166
625	Kutra	10	Gangajal	Khuntmunda	9	39	RAJAGANGAPUR	309
626	Baragaon	09	Fulbari	Mahupada	37	37	SUNDARGARH	207
627	Baragaon	09	Fulbari	Chabiri	39	39	SUNDARGARH	182
628	Kutra	07	Purkapali	Kadopada	15	41	RAJAGANGAPUR	357
629	Baragaon	09	Fulbari	Birsu	35	35	SUNDARGARH	312
630	Baragaon	09	Fulbari	Budna	37	37	SUNDARGARH	148
631	Baragaon	09	Fulbari	Turiposh	35	35	SUNDARGARH	119
632	Baragaon	09	Fulbari	Bausen	38	38	SUNDARGARH	104
633	Baragaon	08	Tudalaga	Jangli	35	35	SUNDARGARH	172
634	Baragaon	08	Tudalaga	Barpali	35	35	SUNDARGARH	113
635	Baragaon	08	Tudalaga	Charpali	33	33	SUNDARGARH	76
636	Baragaon	08	Tudalaga	Kantiamura	28	28	SUNDARGARH	257
637	Baragaon	07	Bargaon	Bargaon	30	30	SUNDARGARH	432
638	Baragaon	07	Bargaon	Latagaon	30	30	SUNDARGARH	713
639	Baragaon	10	Bhoipali	Gariamal	25	25	SUNDARGARH	296
640	Baragaon	13	Tikilipara	Tikilipada	23	23	SUNDARGARH	1295
641	Baragaon	06	Itma	Jamurla	27	27	SUNDARGARH	259
642	Baragaon	04	Barangakachhar	Bankibahal	23	23	SUNDARGARH	342
643	Baragaon	04	Barangakachhar	Patuabeda	22	22	SUNDARGARH	581
644	Baragaon	04	Barangakachhar	Mundagaon	17	17	SUNDARGARH	714
645	Baragaon	04	Barangakachhar	Kumbahal	25	25	SUNDARGARH	281
646	Baragaon	04	Barangakachhar	Kulgaon	22	22	SUNDARGARH	589
647	Baragaon	05	Jarangloi	Jharmunda	17	17	SUNDARGARH	535

648	Baragaon	05	Jarangloi	Gobindpur (Tileimal)	22	22	SUNDARGARH	595
649	Baragaon	05	Jarangloi	Jharangloi	15	15	SUNDARGARH	567
650	Baragaon	05	Jarangloi	Beheramal	25	25	SUNDARGARH	331
651	Baragaon	05	Jarangloi	Baliposh	18	18	SUNDARGARH	425
652	Baragaon	05	Jarangloi	Kustuna	26	26	SUNDARGARH	893
653	Baragaon	06	Itma	Nakti	32	32	SUNDARGARH	302
654	Baragaon	06	Itma	Salbira	35	35	SUNDARGARH	339
655	Baragaon	06	Itma	Bhikampur	38	38	SUNDARGARH	256
656	Baragaon	06	Itma	Itma	20	20	SUNDARGARH	1437
657	Baragaon	13	Tikilipara	Panderpali	24	24	SUNDARGARH	858
658	Baragaon	10	Bhoipali	Raidihi	36	36	SUNDARGARH	587
659	Baragaon	10	Bhoipali	Kharikamunda	25	25	SUNDARGARH	648
660	Baragaon	09	Fulbari	Kuraibaga	38	38	SUNDARGARH	323
661	Baragaon	10	Bhoipali	Bhoipali	30	30	SUNDARGARH	735
662	Baragaon	09	Fulbari	Chamunda	38	38	SUNDARGARH	505
663	Baragaon	09	Fulbari	Fulbari	35	35	SUNDARGARH	180
664	Baragaon	09	Fulbari	Salepali	38	38	SUNDARGARH	195
665	Baragaon	02	Ekma	Badulpani	58	58	SUNDARGARH	357
666	Kutra	01	Nuagaon	Chhurichukha	18	66	RAJAGANGAPUR	146
667	Kutra	01	Nuagaon	Gariabahal	18	66	RAJAGANGAPUR	977
668	Kutra	04	Amgobha	Elga	16	65	RAJAGANGAPUR	551
669	Kutra	01	Nuagaon	Nuagaon	18	66	RAJAGANGAPUR	1633
670	Kutra	01	Nuagaon	Rangamati	20	68	RAJAGANGAPUR	553
671	Kutra	05	Panchara	Katangjharia	15	63	RAJAGANGAPUR	539
672	Kutra	05	Panchara	Panchara	14	59	RAJAGANGAPUR	1638
673	Kutra	14	Kiringsira	Jhirpani	13	61	RAJAGANGAPUR	444
674	Kutra	14	Kiringsira	Kalijapathar	12	60	RAJAGANGAPUR	305
675	Kutra	14	Kiringsira	Ghantchapal	14	62	RAJAGANGAPUR	314
676	Kutra	04	Amgobha	Kahapani	14	62	RAJAGANGAPUR	537
677	Kutra	04	Amgobha	Amgobha	12	62	RAJAGANGAPUR	836
678	Kutra	03	Khatkurbahal	Khatkhur Bahal	6	54	RAJAGANGAPUR	825
679	Kutra	03	Khatkurbahal	Kulenbahal	9	57	RAJAGANGAPUR	219
680	Kutra	04	Amgobha	Jauramunda	11	59	RAJAGANGAPUR	675
681	Kutra	08	Kutra	Dahijira	2	50	RAJAGANGAPUR	986
682	Kutra	14	Kiringsira	Kiringsia	6	54	RAJAGANGAPUR	437
683	Kutra	14	Kiringsira	Bhogra	8	56	RAJAGANGAPUR	405
684	Kutra	13	Kandeimunda	Koronga	14	62	RAJAGANGAPUR	667
685	Kutra	06	Biringatoli	Biringatoli	6	42	RAJAGANGAPUR	384
686	Kutra	06	Biringatoli	Budakata	7	44	RAJAGANGAPUR	542
687	Kutra	15	Rajabasa	Rajabasa	8	44	RAJAGANGAPUR	423
688	Kutra	07	Purkapali	Purkapali	13	48	RAJAGANGAPUR	495
689	Kutra	07	Purkapali	Panchupada	14	50	RAJAGANGAPUR	95
690	Kutra	07	Purkapali	Birtola	14	49	RAJAGANGAPUR	345
691	Kutra	15	Rajabasa	Latalaga	12	48	RAJAGANGAPUR	439
692	Kutra	15	Rajabasa	Karmabahal	10	47	RAJAGANGAPUR	437
693	Kutra	15	Rajabasa	Bailama	9	45	RAJAGANGAPUR	381
694	Kutra	16	Tunmura	Sialjore	6	48	RAJAGANGAPUR	316

695	Kutra	06	Biringatoli	Naktisan	5	42	RAJAGANGAPUR	243
696	Kutra	13	Kandeimunda	Telighana	2	50	RAJAGANGAPUR	673
697	Kutra	13	Kandeimunda	Kandeimunda	4	52	RAJAGANGAPUR	692
698	Kutra	08	Kutra	Kutra	8	48	RAJAGANGAPUR	1285
699	Kutra	09	Katang	Litibeda	3	50	RAJAGANGAPUR	449
700	Kutra	09	Katang	Katang	5	53	RAJAGANGAPUR	851
701	Kutra	12	Jharbeda	Jharbeda	8	54	RAJAGANGAPUR	1111
702	Kutra	16	Tunmura	Tunmura	3	51	RAJAGANGAPUR	1159
703	Rajagangapur	08	Kutunia	Gariamunda	10	74	RAJAGANGAPUR	368
704	Rajagangapur	08	Kutunia	Raikakachhar	13	77	RAJAGANGAPUR	859
705	Kutra	02	Tarkera	Sadhumunda	50	100	RAJAGANGAPUR	528
706	Kutra	02	Tarkera	Udurma	84	85	RAJAGANGAPUR	534
707	Kutra	02	Tarkera	Pangniabahal	88	98	RAJAGANGAPUR	405
708	Kutra	02	Tarkera	Tarkera	18	100	RAJAGANGAPUR	414
709	Kutra	04	Amgobha	Samlaimunda	13	61	RAJAGANGAPUR	863
710	Kutra	03	Khatkurbahal	Sonbarcha	8	26	RAJAGANGAPUR	323
711	Kutra	11	Gyanpali	Laxmiposh	12	60	RAJAGANGAPUR	446
712	Kutra	11	Gyanpali	Bheluadihi	14	60	RAJAGANGAPUR	625
713	Rajagangapur	02	Alanda	Hatimunda	25	75	RAJAGANGAPUR	314
714	Rajagangapur	02	Alanda	Kukudamunda	21	85	RAJAGANGAPUR	566
715	Rajagangapur	02	Alanda	Badkuchulu	23	75	RAJAGANGAPUR	467
716	Rajagangapur	02	Alanda	Chunaghati	23	75	RAJAGANGAPUR	59
717	Rajagangapur	02	Alanda	Sarumohan	12	72	RAJAGANGAPUR	282
718	Rajagangapur	02	Alanda	Khairdihi	15	75	RAJAGANGAPUR	495
719	Rajagangapur	02	Alanda	Hetbahal	15	75	RAJAGANGAPUR	286
720	Rajagangapur	02	Alanda	Datarampur	15	75	RAJAGANGAPUR	372
721	Rajagangapur	02	Alanda	Alanda	15	75	RAJAGANGAPUR	1451
722	Rajagangapur	01	Kukuda	Kukuda	22	70	RAJAGANGAPUR	1306
723	Rajagangapur	01	Kukuda	Bihabandh	18	83	RAJAGANGAPUR	416
724	Kutra	11	Gyanpali	Gyanpali	12	58	RAJAGANGAPUR	784
725	Kutra	11	Gyanpali	Chhatantoli	12	58	RAJAGANGAPUR	50
726	Kutra	03	Khatkurbahal	Falsakani	8	55	RAJAGANGAPUR	419
727	Rajagangapur	01	Kukuda	Dhauraadha	12	77	RAJAGANGAPUR	705
728	Kutra	09	Katang	Lanjiberna	10	58	RAJAGANGAPUR	437
729	Rajagangapur	12	Kunmuru	Ramabahal	7	58	RAJAGANGAPUR	411
730	Rajagangapur	02	Alanda	Dudukabahal	8	72	RAJAGANGAPUR	407
731	Rajagangapur	02	Alanda	Tilaimal	8	72	RAJAGANGAPUR	115
732	Rajagangapur	03	Kesramal	Kesramal	10	72	RAJAGANGAPUR	461
733	Rajagangapur	03	Kesramal	Raiberna	12	76	RAJAGANGAPUR	864
734	Rajagangapur	04	Laing	Laing	13	77	RAJAGANGAPUR	1270
735	Rajagangapur	04	Laing	Laing R.S.Colony	15	79	RAJAGANGAPUR	163
736	Rajagangapur	04	Laing	Dheluan	16	80	RAJAGANGAPUR	236
737	Rajagangapur	05	Chungimati	Chungimati	19	83	RAJAGANGAPUR	336
738	Rajagangapur	05	Chungimati	Mandiakudar	21	85	RAJAGANGAPUR	577
739	Rajagangapur	06	Panposh	Sagjore	22	86	RAJAGANGAPUR	787
740	Rajagangapur	04	Laing	Ghoghar	8	72	RAJAGANGAPUR	354
741	Rajagangapur	03	Kesramal	Jhagarpur	5	69	RAJAGANGAPUR	591

742	Rajagangapur	03	Kesramal	Baipur	6	70	RAJAGANGAPUR	161
743	Rajagangapur	03	Kesramal	Garvana	5	69	RAJAGANGAPUR	145
744	Rajagangapur	03	Kesramal	Padajampali	4	64	RAJAGANGAPUR	289
745	Rajagangapur	12	Kunmuru	Lamloi	3	61	RAJAGANGAPUR	330
746	Rajagangapur	03	Kesramal	Jampali	5	59	RAJAGANGAPUR	264
747	Rajagangapur	12	Kunmuru	Kunumuru	5	60	RAJAGANGAPUR	279
748	Rajagangapur	12	Kunmuru	Badgudiali	6	56	RAJAGANGAPUR	490
749	Rajagangapur	08	Kutunia	Sangudiali	12	60	RAJAGANGAPUR	81
750	Rajagangapur	08	Kutunia	Kutunia	10	70	RAJAGANGAPUR	2137
751	Rajagangapur	08	Kutunia	Jaurumal	5	63	RAJAGANGAPUR	622
752	Rajagangapur	08	Kutunia	Tunguripali	1	64	RAJAGANGAPUR	113
753	Rajagangapur	07	Malidihi	Bhagattola	3	67	RAJAGANGAPUR	1667
754	Rajagangapur	04	Laing	Badnuagaon	18	82	RAJAGANGAPUR	1389
755	Rajagangapur	06	Panposh	Kadambahal	22	86	RAJAGANGAPUR	191
756	Rajagangapur	06	Panposh	Pitamahul	30	94	RAJAGANGAPUR	105
757	Rajagangapur	06	Panposh	Kalodih	25	89	RAJAGANGAPUR	729
758	Rajagangapur	06	Panposh	Ramlata	27	91	RAJAGANGAPUR	1172
759	Rajagangapur	06	Panposh	Dungajore	20	84	RAJAGANGAPUR	264
760	Rajagangapur	07	Malidihi	Ranipia	18	82	RAJAGANGAPUR	813
761	Rajagangapur	07	Malidihi	Malidih	17	81	RAJAGANGAPUR	1065
762	Rajagangapur	10	Buchukpara	Sukhanala	15	75	RAJAGANGAPUR	569
763	Rajagangapur	10	Buchukpara	Buchukupada	10	74	RAJAGANGAPUR	597
764	Rajagangapur	10	Buchukpara	Silikudar	11	75	RAJAGANGAPUR	390
765	Rajagangapur	10	Buchukpara	Talkudar	11	75	RAJAGANGAPUR	648
766	Rajagangapur	10	Buchukpara	Bijakhaman	16	80	RAJAGANGAPUR	180
767	Rajagangapur	08	Kutunia	Chinimahul	12	76	RAJAGANGAPUR	358
768	Rajagangapur	08	Kutunia	Sunakhandi	13	77	RAJAGANGAPUR	529
769	Rajagangapur	08	Kutunia	Dubuku	20	84	RAJAGANGAPUR	624
770	Rajagangapur	10	Buchukpara	Hatidharsacolony	18	82	RAJAGANGAPUR	540
771	Rajagangapur	09	Jareikala	Chhatam	18	82	RAJAGANGAPUR	461
772	Rajagangapur	09	Jareikala	Kahachuan	24	88	RAJAGANGAPUR	278
773	Rajagangapur	09	Jareikala	Kuleipith	27	91	RAJAGANGAPUR	66
774	Rajagangapur	09	Jareikala	Kunjam	27	91	RAJAGANGAPUR	78
775	Rajagangapur	09	Jareikala	Chandiposh	15	79	RAJAGANGAPUR	401
776	Rajagangapur	09	Jareikala	Jareikela	12	76	RAJAGANGAPUR	332
777	Rajagangapur	09	Jareikala	Bahiamb	15	82	RAJAGANGAPUR	872
778	Rajagangapur	09	Jareikala	Bargada	20	84	RAJAGANGAPUR	104
779	Rajagangapur	11	Budham	Bandhkhaman	20	79	RAJAGANGAPUR	849
780	Rajagangapur	11	Budham	Budhaamb	26	90	RAJAGANGAPUR	1011
781	Rajagangapur	11	Budham	Haldipani	26	90	RAJAGANGAPUR	183
782	Rajagangapur	07	Malidihi	Rengalbeda	27	91	RAJAGANGAPUR	465
783	Rajagangapur	11	Budham	Kichinda	25	89	RAJAGANGAPUR	159
784	Rajagangapur	11	Budham	Guthenberna	27	91	RAJAGANGAPUR	361
785	Rajagangapur	11	Budham	Dhengurpani	28	92	RAJAGANGAPUR	396
786	Rajagangapur	11	Budham	Kichimiri	29	93	RAJAGANGAPUR	267
787	Rajagangapur	09	Jareikala	Lodhabasabeat	11	5	RAJAGANGAPUR	0
788	Rajagangapur	09	Jareikala	Chandiposhbeat	11	5	RAJAGANGAPUR	0

789	Rajagangapur	09	Jareikala	Sonakhanbeat	11	5	RAJAGANGAPUR	0
790	Rajagangapur	09	Jareikala	Buchukupadabeat	11	5	RAJAGANGAPUR	0
791	Kuanrmunda	16	Majhapada	Jaikudar	49	121	BIRAMITRAPUR	806
792	Kuanrmunda	16	Majhapada	Dandpani	46	125	BIRAMITRAPUR	528
793	Kuanrmunda	16	Majhapada	Ruthatoli	49	127	BIRAMITRAPUR	1139
794	Kuanrmunda	03	Raiboga	Dholkana	47	121	BIRAMITRAPUR	478
795	Kuanrmunda	03	Raiboga	Chundatoli	46	120	BIRAMITRAPUR	54
796	Kuanrmunda	03	Raiboga	Simko	53	125	BIRAMITRAPUR	396
797	Kuanrmunda	18	Pratappur	Sakambahal	42	119	BIRAMITRAPUR	115
798	Kuanrmunda	18	Pratappur	Mugtoli	40	52	BIRAMITRAPUR	126
799	Kuanrmunda	18	Pratappur	Bhalulata	40	118	BIRAMITRAPUR	477
800	Kuanrmunda	18	Pratappur	Indrapur	40	115	BIRAMITRAPUR	311
801	Kuanrmunda	05	Kadobahal	Ghantchhapal	38	126	BIRAMITRAPUR	679
802	Kuanrmunda	05	Kadobahal	Bileigarh	39	128	BIRAMITRAPUR	427
803	Kuanrmunda	18	Pratappur	Pratappur	42	118	BIRAMITRAPUR	142
804	Kuanrmunda	18	Pratappur	Pograposh	40	118	BIRAMITRAPUR	112
805	Kuanrmunda	05	Kadobahal	Ghoghar	38	117	BIRAMITRAPUR	232
806	Kuanrmunda	03	Raiboga	Raiboga	48	148	BIRAMITRAPUR	921
807	Kuanrmunda	03	Raiboga	Jhamankera	45	121	BIRAMITRAPUR	440
808	Kuanrmunda	02	Andali	Dulavpur	45	125	BIRAMITRAPUR	669
809	Kuanrmunda	16	Majhapada	Kendumunda	50	152	BIRAMITRAPUR	438
810	Kuanrmunda	16	Majhapada	Majhapara	42	120	BIRAMITRAPUR	549
811	Kuanrmunda	20	Salangabahal	Besalbhadi	53	116	BIRAMITRAPUR	396
812	Kuanrmunda	20	Salangabahal	Kunmendra	52	154	BIRAMITRAPUR	217
813	Kuanrmunda	20	Salangabahal	Sahajbahal	52	115	BIRAMITRAPUR	554
814	Kuanrmunda	02	Andali	Andali	50	130	BIRAMITRAPUR	1184
815	Kuanrmunda	02	Andali	Badmal	43	125	BIRAMITRAPUR	447
816	Kuanrmunda	04	Jhunmur	Goppur	40	127	BIRAMITRAPUR	466
817	Kuanrmunda	04	Jhunmur	Bartoli	45	136	BIRAMITRAPUR	505
818	Kuanrmunda	05	Kadobahal	Kadobahal	42	139	BIRAMITRAPUR	1203
819	Kuanrmunda	04	Jhunmur	Jhunumur	55	180	BIRAMITRAPUR	1892
820	Kuanrmunda	01	Dalki	Rangabira	50	88	BIRAMITRAPUR	555
821	Kuanrmunda	01	Dalki	Dongabandh	42	119	BIRAMITRAPUR	535
822	Kuanrmunda	20	Salangabahal	Salangabahal	52	100	BIRAMITRAPUR	467
823	Kuanrmunda	01	Dalki	Dalki	48	90	BIRAMITRAPUR	830
824	Kuanrmunda	01	Dalki	Kendudihi	43	141	BIRAMITRAPUR	198
825	Kuanrmunda	04	Jhunmur	Pandurisila	40	127	BIRAMITRAPUR	219
826	Kuanrmunda	04	Jhunmur	Kadammunda	40	138	BIRAMITRAPUR	183
827	Kuanrmunda	04	Jhunmur	Sankuchulu	41	143	BIRAMITRAPUR	176
828	Kuanrmunda	13	Jaydega	Budhikudar	50	129	BIRAMITRAPUR	793
829	Kuanrmunda	13	Jaydega	Jaidega	38	125	BIRAMITRAPUR	1642
830	Kuanrmunda	09	Dumerjore	Jharbeda J.B	50	115	BIRAMITRAPUR	207
831	Kuanrmunda	13	Jaydega	Jharbeda	50	132	BIRAMITRAPUR	464
832	Kuanrmunda	13	Jaydega	Dublabeda	43	141	BIRAMITRAPUR	176
833	Kuanrmunda	04	Jhunmur	Kantabeda	26	63	SUNDARGARH	140
834	Kuanrmunda	13	Jaydega	Hetposh	42	138	BIRAMITRAPUR	493
835	Kuanrmunda	04	Jhunmur	Laikera	21	58	SUNDARGARH	0

836	Kuanrmunda	09	Dumerjore	Bankibahal	45	140	BIRAMITRAPUR	649
837	Kuanrmunda	12	Andhari	Banki	35	126	BIRAMITRAPUR	326
838	Kuanrmunda	12	Andhari	Andhari	35	126	BIRAMITRAPUR	320
839	Kuanrmunda	12	Andhari	Ghaghari	38	128	BIRAMITRAPUR	741
840	Kuanrmunda	12	Andhari	Dhanginacha	36	125	BIRAMITRAPUR	710
841	Kuanrmunda	06	Jalangbira	Jolongbira	35	125	BIRAMITRAPUR	1338
842	Kuanrmunda	07	Kumjharia	Patuabahal	12	125	BIRAMITRAPUR	320
843	Kuanrmunda	07	Kumjharia	Jhitikiara	15	125	BIRAMITRAPUR	173
844	Kuanrmunda	07	Kumjharia	Kudabeda	15	127	BIRAMITRAPUR	534
845	Kuanrmunda	19	Putrikhaman	Sagabeda	12	130	BIRAMITRAPUR	362
846	Kuanrmunda	19	Putrikhaman	Dumangadiri	12	121	RAURKELA	655
847	Kuanrmunda	07	Kumjharia	Besarapada	13	128	BIRAMITRAPUR	124
848	Kuanrmunda	07	Kumjharia	Therlibahal	10	125	BIRAMITRAPUR	79
849	Kuanrmunda	07	Kumjharia	Kumjharia	7	122	BIRAMITRAPUR	182
850	Kuanrmunda	07	Kumjharia	Lase	9	122	BIRAMITRAPUR	101
851	Kuanrmunda	07	Kumjharia	Kuinergadha	11	126	BIRAMITRAPUR	173
852	Kuanrmunda	07	Kumjharia	Bhadarpur	17	135	BIRAMITRAPUR	883
853	Kuanrmunda	07	Kumjharia	Sankarla	18	124	BIRAMITRAPUR	254
854	Kuanrmunda	07	Kumjharia	Raichhapal	10	125	BIRAMITRAPUR	531
855	Kuanrmunda	07	Kumjharia	Bijabahal	7	118	BIRAMITRAPUR	192
856	Kuanrmunda	07	Kumjharia	Baghiajor	7	118	BIRAMITRAPUR	73
857	Kuanrmunda	19	Putrikhaman	Lalbiringa	9	121	BIRAMITRAPUR	206
858	Kuanrmunda	19	Putrikhaman	S;ukhabandha	11	135	RAURKELA	183
859	Kuanrmunda	19	Putrikhaman	Puturikhaman	8	125	RAURKELA	544
860	Kuanrmunda	19	Putrikhaman	Bartaghutu	8	123	RAURKELA	627
861	Kuanrmunda	19	Putrikhaman	Harpali	12	127	RAURKELA	618
862	Kuanrmunda	08	Kalosihiria	Kandagadha	7	122	RAURKELA	65
863	Kuanrmunda	11	Kacharu	Rampur	14	125	RAURKELA	664
864	Kuanrmunda	14	Jharbeda	Karmabahal	20	125	RAURKELA	399
865	Kuanrmunda	14	Jharbeda	Karichapal	18	123	RAURKELA	204
866	Kuanrmunda	14	Jharbeda	Jharbeda	13	128	RAURKELA	603
867	Kuanrmunda	14	Jharbeda	Tangarani	11	126	RAURKELA	483
868	Kuanrmunda	11	Kacharu	Sialijore	10	125	RAURKELA	519
869	Kuanrmunda	08	Kalosihiria	Luchabahal	8	121	RAURKELA	314
870	Kuanrmunda	08	Kalosihiria	San-kalosihiria	4	119	RAURKELA	35
871	Kuanrmunda	08	Kalosihiria	Kalosihiria	4	119	RAURKELA	774
872	Kuanrmunda	15	Khukhundubahal	Gobira	6	121	RAURKELA	879
873	Kuanrmunda	15	Khukhundubahal	Ratakhandi	8	115	RAURKELA	1080
874	Kuanrmunda	15	Khukhundubahal	Khukundibahal	6	123	RAURKELA	822
875	Kuanrmunda	15	Khukhundubahal	Lodasara	3	118	RAURKELA	365
876	Kuanrmunda	08	Kalosihiria	Chadrihariharpur	3	118	RAURKELA	211
877	Kuanrmunda	08	Kalosihiria	Dumukisihiria	7	122	RAURKELA	299
878	Kuanrmunda	11	Kacharu	Sandalaki	7	121	RAURKELA	241
879	Kuanrmunda	11	Kacharu	Kacharu	10	125	RAURKELA	640
880	Kuanrmunda	14	Jharbeda	Riun	15	120	RAURKELA	524
881	Kuanrmunda	11	Kacharu	Pasara	14	125	RAURKELA	381
882	Kuanrmunda	11	Kacharu	Bijubandh	13	125	RAURKELA	176

883	Kuanrmunda	10	Kuarmunda	Chainpur	8	117	RAURKELA	176
884	Kuanrmunda	10	Kuarmunda	Teliposh	2	118	RAURKELA	602
885	Kuanrmunda	17	Padampur	Lanjiberna	5	120	RAURKELA	439
886	Kuanrmunda	09	Dumerjore	Baniguni	5	115	RAURKELA	400
887	Kuanrmunda	15	Khukhundubahal	Karlabudi	8	123	RAURKELA	203
888	Kuanrmunda	09	Dumerjore	Dumerjor	12	95	RAURKELA	1028
889	Kuanrmunda	09	Dumerjore	Kheraposh	17	90	RAURKELA	256
890	Kuanrmunda	09	Dumerjore	Mandaria	16	90	RAURKELA	172
891	Kuanrmunda	09	Dumerjore	Usra	18	123	RAURKELA	887
892	Kuanrmunda	17	Padampur	Jagadispur	5	110	RAURKELA	366
893	Kuanrmunda	17	Padampur	Chandiposh	6	110	RAURKELA	188
894	Kuanrmunda	17	Padampur	Sarandaposh	5	120	RAURKELA	205
895	Kuanrmunda	17	Padampur	Sarndamal	2	108	RAURKELA	107
896	Kuanrmunda	17	Padampur	Padampur	4	108	RAURKELA	258
897	Kuanrmunda	17	Padampur	Jamunanaki	4	120	RAURKELA	181
898	Nuagaon	17	Kardega	Bankuba	42	135	BIRAMITRAPUR	497
899	Nuagaon	17	Kardega	Mahulchhapal	39	130	BIRAMITRAPUR	348
900	Nuagaon	17	Kardega	Tersa	42	132	BIRAMITRAPUR	327
901	Nuagaon	01	Kokerama	Karanjia	42	142	BIRAMITRAPUR	140
902	Nuagaon	01	Kokerama	Kathkaranjia	44	144	BIRAMITRAPUR	135
903	Nuagaon	02	Karkatnasa	Kantajhar	42	160	BIRAMITRAPUR	322
904	Nuagaon	02	Karkatnasa	Anthugada	46	156	BIRAMITRAPUR	167
905	Nuagaon	02	Karkatnasa	Jamdarah	38	85	BIRAMITRAPUR	217
906	Nuagaon	02	Karkatnasa	Patab	40	125	BIRAMITRAPUR	432
907	Nuagaon	09	Purnapani	Gutitangar	55	165	BIRAMITRAPUR	193
908	Nuagaon	03	Lukumbeda	Kadopani	49	145	BIRAMITRAPUR	354
909	Nuagaon	03	Lukumbeda	Pahadtoli	35	180	BIRAMITRAPUR	86
910	Nuagaon	03	Lukumbeda	Lukumbeda	48	132	BIRAMITRAPUR	367
911	Nuagaon	03	Lukumbeda	Kundrughutu	40	142	BIRAMITRAPUR	291
912	Nuagaon	03	Lukumbeda	Tabada	40	132	BIRAMITRAPUR	123
913	Nuagaon	03	Lukumbeda	Kharijore	50	142	BIRAMITRAPUR	171
914	Nuagaon	04	Badjojoda	Tainda	35	130	BIRAMITRAPUR	519
915	Nuagaon	03	Lukumbeda	Kayomunda	45	138	BIRAMITRAPUR	197
916	Nuagaon	08	Nuagaon	Goldaru	30	130	BIRAMITRAPUR	613
917	Nuagaon	08	Nuagaon	Joketa	32	132	BIRAMITRAPUR	708
918	Nuagaon	08	Nuagaon	Nuagaon	25	125	BIRAMITRAPUR	464
919	Nuagaon	03	Lukumbeda	Satjoria	45	132	BIRAMITRAPUR	147
920	Nuagaon	03	Lukumbeda	Suajore	50	146	BIRAMITRAPUR	179
921	Nuagaon	03	Lukumbeda	Jharbeda	40	132	BIRAMITRAPUR	195
922	Nuagaon	16	Jaharitoli	Jaharitoli	48	126	RAURKELA	416
923	Nuagaon	09	Purnapani	Purunapani	50	139	BIRAMITRAPUR	855
924	Nuagaon	02	Karkatnasa	Karkatnasa	38	85	RAURKELA	85
925	Nuagaon	10	Hatibari	Baidyanathpur	35	124	BIRAMITRAPUR	178
926	Nuagaon	10	Hatibari	Mangratoli	35	90	RAURKELA	39
927	Nuagaon	02	Karkatnasa	Kusumtoli	36	85	RAURKELA	135
928	Nuagaon	10	Hatibari	Olhani	38	85	RAURKELA	182
929	Nuagaon	01	Kokerama	Kokerama	38	120	RAURKELA	501

930	Nuagaon	01	Kokerama	Dunia	40	128	BIRAMITRAPUR	99
931	Nuagaon	17	Kardega	Kardega	40	127	BIRAMITRAPUR	541
932	Nuagaon	17	Kardega	Sailata	35	125	BIRAMITRAPUR	130
933	Nuagaon	01	Kokerama	Tunapahad	38	128	BIRAMITRAPUR	168
934	Nuagaon	01	Kokerama	Lalaikhaman	38	138	BIRAMITRAPUR	394
935	Nuagaon	11	Kandarkela	Boneilata	46	148	BIRAMITRAPUR	653
936	Nuagaon	01	Kokerama	Bemta	40	142	RAURKELA	475
937	Nuagaon	10	Hatibari	Dumermunda	40	140	BIRAMITRAPUR	62
938	Nuagaon	10	Hatibari	Hatibari	25	108	RAURKELA	391
939	Nuagaon	11	Kandarkela	Baunsjore	28	129	RAURKELA	356
940	Nuagaon	11	Kandarkela	Kandarkela	49	154	RAURKELA	346
941	Nuagaon	16	Jaharitoli	Bhojpur	50	136	RAURKELA	419
942	Nuagaon	16	Jaharitoli	Pandua	50	145	RAURKELA	303
943	Nuagaon	08	Nuagaon	Goppur	41	157	RAURKELA	484
944	Nuagaon	08	Nuagaon	Karimati	40	156	RAURKELA	423
945	Nuagaon	13	Limida	Chuanbahal	38	167	RAURKELA	569
946	Nuagaon	13	Limida	Ghodabandh	35	162	BIRAMITRAPUR	434
947	Nuagaon	13	Limida	Limida	30	160	RAURKELA	371
948	Nuagaon	13	Limida	Kundra	35	165	RAURKELA	185
949	Nuagaon	13	Limida	Raibahal	37	168	RAURKELA	145
950	Nuagaon	12	Ankurpali	Bonrai	52	132	RAURKELA	253
951	Nuagaon	12	Ankurpali	Bartoli	52	162	RAURKELA	46
952	Nuagaon	18	Menmena	Satra	52	162	RAURKELA	346
953	Nuagaon	18	Menmena	Menmena	53	162	RAURKELA	151
954	Nuagaon	18	Menmena	Ranakata	28	120	RAURKELA	568
955	Nuagaon	11	Kandarkela	Ghoghia	48	158	RAURKELA	619
956	Nuagaon	18	Menmena	Rokedega	49	147	RAURKELA	282
957	Nuagaon	18	Menmena	Baliaposh	42	138	RAURKELA	147
958	Nuagaon	18	Menmena	Rengalbeda	50	166	RAURKELA	157
959	Nuagaon	12	Ankurpali	Baraigada	48	162	RAURKELA	242
960	Nuagaon	12	Ankurpali	Ankurpali	28	119	BIRAMITRAPUR	266
961	Nuagaon	12	Ankurpali	Balimunda	19	120	RAURKELA	399
962	Nuagaon	05	Chitapedi	Paniasal	48	130	RAURKELA	249
963	Nuagaon	05	Chitapedi	Kudahudang	46	130	RAURKELA	444
964	Nuagaon	05	Chitapedi	Gadabudu	48	124	RAURKELA	153
965	Nuagaon	05	Chitapedi	Pital	45	129	RAURKELA	607
966	Nuagaon	05	Chitapedi	Gosaguda	48	142	RAURKELA	79
967	Nuagaon	05	Chitapedi	Luaram	48	136	RAURKELA	529
968	Nuagaon	04	Badjojoda	Kadalika	49	149	BIRAMITRAPUR	582
969	Nuagaon	04	Badjojoda	Badjojada	45	145	BIRAMITRAPUR	505
970	Nuagaon	04	Badjojoda	Sanjojada	45	130	BIRAMITRAPUR	496
971	Nuagaon	04	Badjojoda	Chata	48	125	BIRAMITRAPUR	275
972	Nuagaon	04	Badjojoda	Chitikidiri	59	140	BIRAMITRAPUR	226
973	Nuagaon	05	Chitapedi	Chitapedi	40	128	RAURKELA	242
974	Nuagaon	05	Chitapedi	Banki	45	128	RAURKELA	156
975	Nuagaon	05	Chitapedi	Baunskona	45	130	RAURKELA	125
976	Nuagaon	05	Chitapedi	Gainjore	45	132	RAURKELA	630

977	Nuagaon	05	Chitapedi	Katepur	50	126	RAURKELA	456
978	Nuagaon	06	Sorda	Jhariatoli (Kha)	40	136	BIRAMITRAPUR	153
979	Nuagaon	06	Sorda	Suruda	30	140	BIRAMITRAPUR	1351
980	Nuagaon	07	Barilepta	Barilepta	48	152	RAURKELA	831
981	Nuagaon	06	Sorda	Baribeda	40	145	RAURKELA	696
982	Nuagaon	20	Urmei	Urmei	48	160	RAURKELA	395
983	Nuagaon	20	Urmei	Bisirule	48	140	BIRAMITRAPUR	127
984	Nuagaon	20	Urmei	Bad-kulaguja	58	150	BIRAMITRAPUR	435
985	Nuagaon	20	Urmei	Lindidiri	50	145	RAURKELA	164
986	Nuagaon	20	Urmei	Sankulaguja	58	150	BIRAMITRAPUR	170
987	Nuagaon	20	Urmei	Khatangtoli	40	132	BIRAMITRAPUR	153
988	Bisra	13	Theteiposh	Ajeikela	20	135	RAURKELA	236
989	Bisra	13	Theteiposh	Theteiposh	19	138	RAURKELA	191
990	Bisra	13	Theteiposh	Sukuda	18	138	RAURKELA	412
991	Bisra	13	Theteiposh	Sanbambua	16	135	RAURKELA	281
992	Nuagaon	15	Bagdega	Khairkera	35	140	RAURKELA	475
993	Nuagaon	07	Barilepta	Patrapali	40	170	RAURKELA	449
994	Nuagaon	07	Barilepta	Chikitia	48	172	RAURKELA	171
995	Nuagaon	07	Barilepta	Jhariatoli(ka)	45	169	RAURKELA	115
996	Nuagaon	07	Barilepta	Gudguda	45	170	RAURKELA	195
997	Nuagaon	07	Barilepta	Relaposh	42	168	RAURKELA	309
998	Nuagaon	15	Bagdega	Garda	45	150	RAURKELA	253
999	Nuagaon	15	Bagdega	Tangarpali	40	145	RAURKELA	258
1000	Nuagaon	19	Teterkela	Dolangsara	18	124	RAURKELA	216
1001	Nuagaon	15	Bagdega	Khairtola	30	145	RAURKELA	309
1002	Nuagaon	15	Bagdega	Bagdega	35	140	RAURKELA	606
1003	Nuagaon	13	Limida	Bisipur	35	162	RAURKELA	549
1004	Nuagaon	13	Limida	Madhupur	40	165	RAURKELA	240
1005	Nuagaon	12	Ankurpali	Lankoe	19	120	RAURKELA	525
1006	Nuagaon	14	Khutgaon	Khuntgaon	16	118	RAURKELA	512
1007	Nuagaon	14	Khutgaon	Koilsuta	15	115	RAURKELA	386
1008	Nuagaon	12	Ankurpali	Kemang	18	119	RAURKELA	204
1009	Nuagaon	12	Ankurpali	Kadalibahal	20	125	RAURKELA	336
1010	Nuagaon	12	Ankurpali	Chutia	20	117	RAURKELA	67
1011	Nuagaon	12	Ankurpali	Lahanda	25	125	RAURKELA	278
1012	Nuagaon	12	Ankurpali	Semirta	19	120	RAURKELA	174
1013	Nuagaon	14	Khutgaon	Mitikundri	16	125	RAURKELA	134
1014	Nuagaon	14	Khutgaon	Karkatta	14	116	RAURKELA	339
1015	Nuagaon	14	Khutgaon	Lendra	15	120	RAURKELA	512
1016	Nuagaon	19	Teterkela	Phuljhar	18	125	RAURKELA	332
1017	Nuagaon	19	Teterkela	Mandap	28	140	RAURKELA	256
1018	Nuagaon	19	Teterkela	Teterkela	25	138	RAURKELA	210
1019	Nuagaon	19	Teterkela	Bankutola	28	145	RAURKELA	190
1020	Nuagaon	19	Teterkela	Jamberna	25	160	RAURKELA	166
1021	Nuagaon	19	Teterkela	Khanditatoli	20	125	RAURKELA	239
1022	Bisra	07	Badbambua	Masurikudar	19	138	RAURKELA	387
1023	Bisra	07	Badbambua	Kulenbahal	17	136	RAURKELA	318

1024	Bisra	07	Badbambua	Badabamua	15	134	RAURKELA	377
1025	Bisra	07	Badbambua	Arla	19	138	RAURKELA	282
1026	Bisra	07	Badbambua	Sanbiringajhar	15	134	RAURKELA	222
1027	Bisra	08	Jaraikela	Kundaposh	15	134	RAURKELA	166
1028	Bisra	08	Jaraikela	Muchikucha	16	135	RAURKELA	30
1029	Bisra	08	Jaraikela	Jaraikela	15	134	RAURKELA	197
1030	Bisra	08	Jaraikela	Budhikuni	14	133	RAURKELA	62
1031	Bisra	08	Jaraikela	Dhatkidihi	14	133	RAURKELA	94
1032	Bisra	08	Jaraikela	Mahiberna	15	134	RAURKELA	72
1033	Bisra	08	Jaraikela	Kopsinga	15	134	RAURKELA	210
1034	Bisra	08	Jaraikela	Jammal	15	134	RAURKELA	210
1035	Bisra	08	Jaraikela	Bhurtabahal	12	129	RAURKELA	182
1036	Bisra	09	Bhalulata	Mahipani	8	127	RAURKELA	438
1037	Bisra	07	Badbambua	Biringajhar	15	134	RAURKELA	510
1038	Bisra	06	Udusu	Chengjharan	5	139	RAURKELA	513
1039	Bisra	06	Udusu	Udusu	8	138	RAURKELA	672
1040	Bisra	06	Udusu	Jatatoli	8	124	RAURKELA	223
1041	Bisra	06	Udusu	Sarubahal	4	123	RAURKELA	414
1042	Bisra	06	Udusu	Khatangkudar	9	126	RAURKELA	67
1043	Bisra	06	Udusu	Dhodhari	5	124	RAURKELA	294
1044	Bisra	06	Udusu	Bangurkela	4	123	RAURKELA	539
1045	Bisra	02	Jamsara	Bijadihi	5	122	RAURKELA	362
1046	Bisra	04	Santospur	Santoshpur	3	115	RAURKELA	248
1047	Bisra	11	Dareikela	Ratakhandi	1	119	RAURKELA	223
1048	Bisra	05	Bisra	Bisra	6	119	RAURKELA	249
1049	Bisra	11	Dareikela	Doreikela	1	120	RAURKELA	200
1050	Bisra	11	Dareikela	Bhumijtola	3	122	RAURKELA	128
1051	Bisra	11	Dareikela	Jodabandha	2	121	RAURKELA	172
1052	Bisra	09	Bhalulata	Kopranda	4	123	RAURKELA	363
1053	Bisra	09	Bhalulata	Bhalulata	5	124	RAURKELA	614
1054	Bisra	14	Tulasikani	Kaliaposh	11	130	RAURKELA	322
1055	Bisra	14	Tulasikani	Tulasikani	10	129	RAURKELA	147
1056	Bisra	14	Tulasikani	Jharbeda	10	129	RAURKELA	240
1057	Bisra	14	Tulasikani	Talbahal	6	128	RAURKELA	54
1058	Bisra	14	Tulasikani	Kokerama	9	128	RAURKELA	276
1059	Bisra	10	Manko	Barsuan	6	125	RAURKELA	266
1060	Bisra	10	Manko	Sanuparbahal	6	125	RAURKELA	47
1061	Bisra	10	Manko	Bairabahal	6	125	RAURKELA	59
1062	Bisra	10	Manko	Manko	2	121	RAURKELA	104
1063	Bisra	05	Bisra	Purunabisra	3	119	RAURKELA	25
1064	Bisra	10	Manko	Dudurta	5	124	RAURKELA	158
1065	Bisra	05	Bisra	Sanpokhari	5	122	RAURKELA	92
1066	Bisra	05	Bisra	Budeljore	1	120	RAURKELA	221
1067	Bisra	04	Santospur	Gudgudjore	4	116	RAURKELA	288
1068	Bisra	12	Kapatmunda	Kapatmunda	5	115	RAURKELA	375
1069	Bisra	12	Kapatmunda	Birkera	8	116	RAURKELA	573
1070	Bisra	10	Manko	Hariharpur	17	136	RAURKELA	254

1071	Bisra	10	Manko	Badramloi	15	134	RAURKELA	161
1072	Bisra	10	Manko	Sanramloi	13	132	RAURKELA	234
1073	Bisra	10	Manko	Chirebeda	8	127	RAURKELA	378
1074	Bisra	02	Jamsara	Dadposh	11	111	RAURKELA	379
1075	Bisra	02	Jamsara	Jamsara	12	110	RAURKELA	157
1076	Bisra	02	Jamsara	Jabaghat	8	112	RAURKELA	367
1077	Bisra	02	Jamsara	Panposh	8	110	RAURKELA	293
1078	Bisra	02	Jamsara	Bartoli	9	109	RAURKELA	118
1079	Bisra	03	Bandomunda	Bondamunda	7	110	RAURKELA	241
1080	Bisra	04	Santospur	Pograbahal	5	115	RAURKELA	232
1081	Bisra	12	Kapatmunda	Barahabas	8	116	RAURKELA	223
1082	Bisra	12	Kapatmunda	Kukuda	6	115	RAURKELA	311
1083	Bisra	12	Kapatmunda	Kudarbahal	8	116	RAURKELA	220
1084	Bisra	12	Kapatmunda	Dumermunda	6	115	RAURKELA	74
1085	Bisra	03	Bandomunda	Dumerta	14	96	RAURKELA	446
1086	Bisra	03	Bandomunda	Uparbahal (Bad)	6	115	RAURKELA	91
1087	Lathikata	01	Chikatmati	Bhalupatra	10	80	RAURKELA	175
1088	Lathikata	01	Chikatmati	Chikatmati	12	90	RAURKELA	223
1089	Lathikata	01	Chikatmati	Sarla	12	90	RAURKELA	48
1090	Lathikata	01	Chikatmati	Malikpali	12	90	RAURKELA	74
1091	Lathikata	01	Chikatmati	Mahaliapalli	12	90	RAURKELA	25
1092	Lathikata	03	Kulunga	Beldihi	12	90	RAURKELA	229
1093	Lathikata	03	Kulunga	Kalokudar	12	90	RAURKELA	130
1094	Lathikata	03	Kulunga	Lungei	12	100	RAURKELA	220
1095	Lathikata	02	Jhartarang	Gopapali	12	100	RAURKELA	189
1096	Lathikata	16	Garjan	Dandiapali	12	100	RAURKELA	357
1097	Lathikata	03	Kalunga	Jiabahal	12	100	RAURKELA	143
1098	Lathikata	01	Chikatmati	Killinga	12	90	RAURKELA	352
1099	Lathikata	01	Chikatmati	Sannuagaon	15	90	RAURKELA	395
1100	Lathikata	04	Balanda	Gadheibalanda	12	100	RAURKELA	67
1101	Lathikata	04	Balanda	Balanda	12	100	RAURKELA	1213
1102	Lathikata	04	Balanda	Gutidarha	15	100	RAURKELA	419
1103	Lathikata	04	Balanda	Dalakudar	15	100	RAURKELA	120
1104	Lathikata	16	Garjan	Tumran	15	120	RAURKELA	153
1105	Lathikata	16	Garjan	Garjan	15	100	RAURKELA	926
1106	Lathikata	16	Garjan	Birual	15	120	RAURKELA	453
1107	Lathikata	12	Birkera	Khairbani	30	120	RAURKELA	580
1108	Lathikata	11	Jedakudar	Buchahanda	25	125	RAURKELA	730
1109	Lathikata	11	Jedakudar	Gopadihi	30	132	RAURKELA	331
1110	Lathikata	11	Jedakudar	Arbajharabahal	29	131	RAURKELA	780
1111	Lathikata	11	Jedakudar	Jadakudar	30	130	RAURKELA	503
1112	Lathikata	12	Birkera	Nakkhandia	30	120	RAURKELA	235
1113	Lathikata	12	Birkera	Ranto	30	120	RAURKELA	572
1114	Lathikata	12	Birkera	Birikera	30	122	RAURKELA	849
1115	Lathikata	12	Birkera	Sanbirikera	30	130	RAURKELA	152
1116	Lathikata	13	Baddalki	Fikodchundi	60	150	RAURKELA	454
1117	Lathikata	13	Baddalki	Rutukupidi	40	150	RAURKELA	544

1118	Lathikata	13	Baddalki	Baunsjhad	30	125	RAURKELA	423
1119	Lathikata	13	Baddalki	Goilo	32	122	RAURKELA	548
1120	Lathikata	13	Baddalki	Musapali	35	140	RAURKELA	688
1121	Lathikata	13	Baddalki	Baddalaki	30	150	RAURKELA	541
1122	Lathikata	13	Baddalki	Patua	30	120	RAURKELA	1014
1123	Lathikata	13	Baddalki	Kenduberini	40	130	RAURKELA	622
1124	Lathikata	14	Birda	Sanmareni	35	140	RAURKELA	615
1125	Lathikata	14	Birda	Turitoli	30	135	RAURKELA	124
1126	Lathikata	15	Tainsara	Tainsar	30	130	RAURKELA	1456
1127	Lathikata	15	Tainsara	Samarjhula	30	120	RAURKELA	124
1128	Lathikata	14	Birda	Birida	30	138	RAURKELA	485
1129	Lathikata	14	Birda	Badmaroni	30	150	RAURKELA	1001
1130	Lathikata	14	Birda	Rangamati	30	140	RAURKELA	132
1131	Lathikata	14	Birda	Karuabahal	35	150	RAURKELA	208
1132	Lathikata	14	Birda	Gamardihi	30	140	RAURKELA	405
1133	Lathikata	15	Tainsara	Singer	30	120	RAURKELA	574
1134	Lathikata	15	Tainsara	Baghlata	30	132	RAURKELA	685
1135	Lathikata	06	Hatibandha	Kansar	5	110	RAURKELA	502
1136	Lathikata	07	Suidihi	Asurchhapal	8	110	RAURKELA	198
1137	Lathikata	07	Suidihi	Sansunaparbat	6	110	RAURKELA	144
1138	Lathikata	07	Suidihi	Sunaparbat	6	105	RAURKELA	508
1139	Lathikata	08	Mundajore	Nuatoli	10	115	RAURKELA	359
1140	Lathikata	07	Suidihi	Suidihi	3	122	RAURKELA	161
1141	Lathikata	06	Hatibandha	Ataghat	4	102	RAURKELA	296
1142	Lathikata	08	Mundajore	Badbudhikudar	13	126	RAURKELA	43
1143	Lathikata	07	Suidihi	Lohadar	2	125	RAURKELA	318
1144	Lathikata	07	Suidihi	Kanarsuan	5	127	RAURKELA	254
1145	Lathikata	08	Mundajore	Dalakudar	8	162	RAURKELA	408
1146	Lathikata	08	Mundajore	Mundajore	12	165	RAURKELA	550
1147	Lathikata	07	Suidihi	Sanbudhikudar	2	113	RAURKELA	113
1148	Lathikata	08	Mundajore	Patobeda	21	171	RAURKELA	125
1149	Lathikata	09	Ramjodi	Getijharan	19	124	RAURKELA	83
1150	Lathikata	09	Ramjodi	Baliamba	18	124	RAURKELA	73
1151	Lathikata	09	Ramjodi	Betjharan	18	124	RAURKELA	84
1152	Lathikata	09	Ramjodi	Matkamjharan	17	123	RAURKELA	163
1153	Lathikata	09	Ramjodi	Sanambajharan	13	120	RAURKELA	115
1154	Lathikata	09	Ramjodi	Ambajharan	12	119	RAURKELA	349
1155	Lathikata	09	Ramjodi	Ramjodi	10	117	RAURKELA	302
1156	Lathikata	09	Ramjodi	Manko	8	114	RAURKELA	930
1157	Lathikata	07	Suidihi	Sankarlakhaman	4	106	RAURKELA	26
1158	Lathikata	07	Suidihi	Karlakhaman	3	105	RAURKELA	156
1159	Lathikata	10	Lathikata	Tepatoli	1	106	RAURKELA	50
1160	Lathikata	07	Suidihi	Sannuatoli	2	117	RAURKELA	82
1161	Lathikata	10	Lathikata	Badnuagaon	3	108	RAURKELA	359
1162	Lathikata	10	Lathikata	Timjore	5	110	RAURKELA	232
1163	Lathikata	10	Lathikata	Balani	3	103	RAURKELA	580
1164	Lathikata	10	Lathikata	Turiberna	2	117	RAURKELA	59

1165	Lathikata	10	Lathikata	Kulamunda	2	118	RAURKELA	165
1166	Lathikata	10	Lathikata	Ergeda	3	119	RAURKELA	149
1167	Lathikata	09	Ramjodi	Sanmanko	9	115	RAURKELA	67
1168	Lathikata	09	Ramjodi	Jangidiri	13	123	RAURKELA	608
1169	Gurundia	03	Banki	Sanbhulta	25	58	RAURKELA	17
1170	Gurundia	03	Banki	Badbhulta	26	96	RAURKELA	95
1171	Gurundia	03	Banki	Banki	36	85	RAURKELA	119
1172	Gurundia	03	Banki	Jodabandh	25	96	RAURKELA	441
1173	Gurundia	03	Banki	Raniberna	11	85	RAURKELA	230
1174	Gurundia	11	Kucheita	Kucheita	11	86	RAURKELA	686
1175	Gurundia	11	Kucheita	Sankucheita	14	96	RAURKELA	62
1176	Gurundia	11	Kucheita	Hatioda	15	85	RAURKELA	551
1177	Gurundia	03	Banki	Ergeda	12	87	RAURKELA	402
1178	Gurundia	11	Kucheita	Kusumtola	13	98	RAURKELA	455
1179	Gurundia	11	Kucheita	Kendughati	17	87	RAURKELA	553
1180	Gurundia	11	Kucheita	Sargigarh	18	85	RAURKELA	551
1181	Gurundia	04	Chandiposh	Silpunji	15	65	RAURKELA	292
1182	Gurundia	04	Chandiposh	Karda	16	85	RAURKELA	913
1183	Koida	12	Relhatu	Mahupada	45	26	RAURKELA	718
1184	Koida	12	Relhatu	Jharbeda	12	84	RAURKELA	621
1185	Gurundia	04	Chandiposh	Padmapur	14	85	RAURKELA	292
1186	Lahunipara	01	Darjing	Mohura	35	50	RAURKELA	230
1187	Lahunipara	01	Darjing	Jambhirdihi	25	150	RAURKELA	332
1188	Lahunipara	01	Darjing	Madhupur	25	150	RAURKELA	258
1189	Gurundia	04	Chandiposh	Barghat	12	96	RAURKELA	463
1190	Gurundia	04	Chandiposh	Musabira	32	65	RAURKELA	287
1191	Gurundia	04	Chandiposh	Chandiposh	30	68	RAURKELA	244
1192	Gurundia	04	Chandiposh	Kumakela	31	63	RAURKELA	626
1193	Gurundia	04	Chandiposh	Chhidi	36	52	RAURKELA	241
1194	Gurundia	04	Chandiposh	Chandrapur	35	54	RAURKELA	258
1195	Gurundia	04	Chandiposh	Rumkuberna	34	57	RAURKELA	551
1196	Gurundia	13	Tamra	Pitagaon	51	140	RAURKELA	1080
1197	Gurundia	04	Chandiposh	Jhirpani	30	185	RAURKELA	135
1198	Gurundia	04	Chandiposh	Brahmaninadi	30	54	RAURKELA	645
1199	Gurundia	13	Tamra	Baghiakucha	32	170	RAURKELA	99
1200	Gurundia	13	Tamra	Benuam	32	165	RAURKELA	310
1201	Gurundia	13	Tamra	Tamada	25	170	RAURKELA	1586
1202	Gurundia	13	Tamra	Kusumdihi	14	80	KOCHINDA	923
1203	Gurundia	13	Tamra	Jhirpani	39	58	RAURKELA	479
1204	Lahunipara	01	Darjing	Gahami	20	160	RAURKELA	190
1205	Lahunipara	01	Darjing	Koilijhar	25	140	RAURKELA	168
1206	Lahunipara	01	Darjing	Angarapada	22	155	RAURKELA	69
1207	Lahunipara	01	Darjing	Dhenkiam	20	160	RAURKELA	160
1208	Lahunipara	01	Darjing	Ludhuni	21	160	RAURKELA	299
1209	Lahunipara	01	Darjing	Birtola	20	155	RAURKELA	328
1210	Lahunipara	01	Darjing	Sanbirtola	15	160	RAURKELA	677
1211	Koida	12	Relhatu	Sanbalijore	43	32	BARBIL	491

1212	Koida	12	Relhatu	Langalkata	41	25	BARBIL	498
1213	Koida	12	Relhatu	Relhatu	45	175	RAURKELA	630
1214	Koida	03	Soyamba	Banko	38	186	BARBIL	739
1215	Koida	03	Soyamba	Silikuta	42	180	RAURKELA	779
1216	Koida	03	Soyamba	Badbalijore	39	183	BARBIL	921
1217	Koida	03	Soyamba	Topadihi	38	36	BARBIL	584
1218	Koida	03	Soyamba	Renjeda	36	186	BARBIL	349
1219	Koida	03	Soyamba	Soyamba	33	189	RAURKELA	791
1220	Koida	04	Jamdihi	Badraksi	32	191	BARBIL	357
1221	Koida	02	K.Balang	Ruguda	48	185	RAURKELA	941
1222	Koida	02	K.Balang	Badgaon	32	179	RAURKELA	398
1223	Koida	02	K.Balang	Khariabahal	45	180	RAURKELA	1098
1224	Koida	02	K.Balang	Sianbahal	32	183	RAURKELA	294
1225	Koida	02	K.Balang	Bakhartola	30	182	RAURKELA	1118
1226	Koida	04	Jamdihi	Sanraksi	31	191	BARBIL	303
1227	Koida	04	Jamdihi	Purunapani	44	178	BARBIL	468
1228	Koida	03	Soyamba	Mutuhanuman	30	192	BARBIL	302
1229	Koida	04	Jamdihi	Jamudihi	25	197	BARBIL	788
1230	Koida	04	Jamdihi	Karuadarha	28	199	BARBIL	232
1231	Koida	02	K.Balang	K.Balang	30	182	RAURKELA	371
1232	Koida	02	K.Balang	Badrama	30	185	RAURKELA	420
1233	Koida	02	K.Balang	Bajinia	20	172	RAURKELA	554
1234	Koida	01	Gopna	Chhidakudar	30	175	RAURKELA	426
1235	Koida	08	Bimalagarh	Thelakudar	38	180	RAURKELA	304
1236	Koida	01	Gopna	Santhelakudar	35	179	RAURKELA	130
1237	Koida	08	Bimalagarh	Kamarposh	34	176	RAURKELA	463
1238	Koida	02	K.Balang	Goduniposh	27	172	RAURKELA	269
1239	Koida	02	K.Balang	Dalimdihi	12	182	RAURKELA	770
1240	Koida	04	Jamdihi	Manchabeda	30	30	BARBIL	1602
1241	Koida	04	Jamdihi	Kudamusa	27	199	BARBIL	293
1242	Koida	04	Jamdihi	Kunduruburu	20	164	RAURKELA	217
1243	Koida	04	Jamdihi	Kunchpani	22	25	BARBIL	267
1244	Koida	08	Bimalagarh	Bimlagarh	45	191	RAURKELA	291
1245	Koida	08	Bimalagarh	Sanfakirmunda	45	190	RAURKELA	175
1246	Koida	08	Bimalagarh	Fakirmunda	40	180	RAURKELA	758
1247	Koida	01	Gopna	Bandupada	32	172	RAURKELA	340
1248	Koida	01	Gopna	Sanpurunapani	22	172	RAURKELA	315
1249	Koida	01	Gopna	Sarasposh	22	171	RAURKELA	328
1250	Koida	01	Gopna	Sankareichuan	25	175	RAURKELA	46
1251	Koida	01	Gopna	kareichuan	25	175	RAURKELA	495
1252	Lahunipara	01	Darjing	Mahisichhapal	22	170	RAURKELA	317
1253	Lahunipara	01	Darjing	Kariadihi	20	175	RAURKELA	334
1254	Lahunipara	01	Darjing	Balisuda	20	175	RAURKELA	140
1255	Lahunipara	01	Darjing	Kudapada	20	155	RAURKELA	69
1256	Koida	01	Gopna	Ulkundei	20	170	RAURKELA	148
1257	Lahunipara	02	Sankhaposh	Lamsi	40	180	RAURKELA	103
1258	Lahunipara	02	Sankhaposh	Nandapada	20	164	RAURKELA	144

1259	Koida	01	Gopna	Hatikucha	35	175	RAURKELA	315
1260	Koida	01	Gopna	Gopna	25	170	RAURKELA	415
1261	Lahunipara	02	Sankhaposh	Ambarudi	20	160	RAURKELA	453
1262	Koida	09	Chordhara	Paramdihi	25	197	BARBIL	863
1263	Koida	09	Chordhara	Gaganaposh	28	194	BARBIL	463
1264	Koida	09	Chordhara	Choredhara	33	189	BARBIL	1763
1265	Koida	09	Chordhara	Nuatantra	26	196	BARBIL	417
1266	Koida	09	Chordhara	Bendrilada	29	193	BARBIL	235
1267	Koida	09	Chordhara	Taldihi	30	192	BARBIL	728
1268	Koida	04	Jamdihi	Reserve Forest	14	59	BARBIL	0
1269	Koida	04	Jamdihi	Tada	15	32	BARBIL	656
1270	Koida	04	Jamdihi	Jhirpani	23	52	BARBIL	1256
1271	Koida	10	Kalta	Kalta	8	25	BARBIL	247
1272	Koida	06	Koida	Nadikasira	10	63	BARBIL	113
1273	Koida	06	Koida	Rengalbeda	8	52	BARBIL	388
1274	Koida	06	Koida	Kasira	2	65	BARBIL	777
1275	Koida	10	Kalta	Kusumdihi	6	69	BARBIL	663
1276	Koida	10	Kalta	Kamanda	7	26	BARBIL	700
1277	Koida	05	Dengula	Kula	5	35	BARBIL	332
1278	Koida	06	Koida	Harischandrapur	3	63	BARBIL	123
1279	Koida	06	Koida	Bhanjapali	1	58	BARBIL	554
1280	Koida	06	Koida	Segasahi	6	63	BARBIL	409
1281	Koida	11	Malda	Badindipur	8	65	BARBIL	396
1282	Koida	11	Malda	Sanindipur	8	52	BARBIL	461
1283	Koida	11	Malda	Ghodabudani	12	63	BARBIL	211
1284	Koida	11	Malda	Adaghat	12	58	BARBIL	418
1285	Koida	11	Malda	Kalmanga	10	96	BARBIL	753
1286	Koida	11	Malda	Rusiberna	22	63	BARBIL	783
1287	Koida	11	Malda	Gidei	20	55	BARBIL	3099
1288	Koida	11	Malda	Malda	15	63	JODA	577
1289	Koida	11	Malda	Deoghar	18	62	BARBIL	14
1290	Koida	11	Malda	Kenaveta	17	52	BARBIL	37
1291	Koida	11	Malda	Patbeda	22	63	BARBIL	308
1292	Koida	11	Malda	Ganua	20	52	BARBIL	754
1293	Koida	11	Malda	Dalita	23	54	BARBIL	424
1294	Koida	11	Malda	Mandajoda	15	58	BARBIL	326
1295	Koida	07	Patmunda	Basada	20	59	BARBIL	313
1296	Koida	11	Malda	Sanrusiberna	23	96	BARBIL	2
1297	Koida	07	Patmunda	Sanputuli	13	63	BARBIL	423
1298	Koida	07	Patmunda	Ranisal	10	62	BARBIL	126
1299	Koida	07	Patmunda	Sargigarh	6	20	BARBIL	363
1300	Koida	07	Patmunda	Sanua	10	259	BARBIL	273
1301	Koida	06	Koida	Teherei	4	30	BARBIL	544
1302	Koida	06	Koida	Kadodiha	3	50	BARBIL	230
1303	Koida	06	Koida	Nuagaon	5	53	BARBIL	432
1304	Koida	05	Dengula	Rengua	13	26	BARBIL	265
1305	Koida	05	Dengula	Bandal	14	35	BARBIL	437

1306	Koida	05	Dengula	Tantra	18	25	BARBIL	1136
1307	Koida	05	Dengula	Raikela	12	26	BARBIL	683
1308	Koida	05	Dengula	Dengula	7	25	BARBIL	3496
1309	Koida	05	Dengula	Tentulidihi	5	63	BARBIL	486
1310	Koida	05	Dengula	Sidimba	10	54	BARBIL	378
1311	Koida	05	Dengula	Taldihi	15	52	BARBIL	1104
1312	Koida	05	Dengula	Tantigram	20	56	BARBIL	57
1313	Koida	05	Dengula	Kalmanga	12	53	BARBIL	410
1314	Koida	07	Patmunda	Baldihi	9	58	BARBIL	508
1315	Koida	07	Patmunda	Khajuridihi	10	59	BARBIL	797
1316	Koida	07	Patmunda	Podadihi	12	63	BARBIL	192
1317	Koida	07	Patmunda	Patmunda	9	52	BARBIL	384
1318	Koida	07	Patmunda	Chhachhelia	11	63	BARBIL	6
1319	Koida	07	Patmunda	Badpatuli	13	60	BARBIL	346
1320	Koida	07	Patmunda	Kadamdihi	18	50	BARBIL	697
1321	Koida	07	Patmunda	Mithirda	25	54	BARBIL	4816
1322	Koida	07	Patmunda	Kadalia	20	52	BARBIL	732
1323	Koida	07	Patmunda	Kiriakudar	22	56	BARBIL	203
1324	Lahunipara	01	Darjing	Darging	25	156	RAURKELA	343
1325	Lahunipara	01	Darjing	Saleipali	20	154	RAURKELA	215
1326	Lahunipara	01	Darjing	Gaudiniposh	15	160	RAURKELA	274
1327	Lahunipara	01	Darjing	Thiaberna	15	150	RAURKELA	407
1328	Lahunipara	03	Lahunipara	Goutamdihi	23	150	RAURKELA	77
1329	Lahunipara	03	Lahunipara	Kachhupada	22	159	RAURKELA	64
1330	Lahunipara	02	Sankhaposh	Sagadiaposh	20	160	RAURKELA	304
1331	Lahunipara	02	Sankhaposh	Kisan-Tangarpali	20	170	RAURKELA	156
1332	Lahunipara	02	Sankhaposh	Sanbabehudi	21	170	RAURKELA	78
1333	Lahunipara	02	Sankhaposh	Babehudi	21	170	RAURKELA	150
1334	Lahunipara	02	Sankhaposh	Mahantatangarpali	22	175	RAURKELA	112
1335	Lahunipara	02	Sankhaposh	Sankhaposh	24	175	RAURKELA	217
1336	Lahunipara	02	Sankhaposh	Tetengagilla	20	172	RAURKELA	137
1337	Lahunipara	02	Sankhaposh	Ghusuriposh	22	185	RAURKELA	287
1338	Lahunipara	02	Sankhaposh	Lauposh	22	175	RAURKELA	178
1339	Lahunipara	02	Sankhaposh	Bhaliadihi	25	180	RAURKELA	291
1340	Lahunipara	02	Sankhaposh	San-bhaliadihi	25	180	RAURKELA	177
1341	Lahunipara	02	Sankhaposh	Pratappur	26	175	RAURKELA	227
1342	Lahunipara	02	Sankhaposh	Arjunchuan	18	180	RAURKELA	485
1343	Lahunipara	02	Sankhaposh	San-rengalbeda	20	170	RAURKELA	404
1344	Lahunipara	04	Kaleiposh	Dhamanadarha	22	167	RAURKELA	157
1345	Lahunipara	04	Kaleiposh	Sankendudihi	20	165	RAURKELA	67
1346	Lahunipara	02	Sankhaposh	Rangalbeda	20	170	RAURKELA	206
1347	Lahunipara	02	Sankhaposh	Kardahudi	20	160	RAURKELA	115
1348	Lahunipara	04	Kaleiposh	Kendudihi	19	164	RAURKELA	440
1349	Lahunipara	03	Lahunipara	Takra	17	164	RAURKELA	526
1350	Lahunipara	03	Lahunipara	Sukhabanda	19	163	RAURKELA	39
1351	Lahunipara	03	Lahunipara	Saleidihi	18	162	RAURKELA	194
1352	Lahunipara	03	Lahunipara	Saleidihi	19	163	RAURKELA	165

1353	Lahunipara	01	Darjing	Sansahajbahal	18	165	RAURKELA	62
1354	Lahunipara	01	Darjing	Badsahajbahal	18	165	RAURKELA	134
1355	Lahunipara	11	Bad Purunapani	Juniani	16	156	RAURKELA	200
1356	Lahunipara	11	Bad Purunapani	Ateikucha	16	156	RAURKELA	85
1357	Lahunipara	11	Bad Purunapani	Tikayatpali	20	147	RAURKELA	275
1358	Lahunipara	11	Bad Purunapani	Santikayatpali	22	149	RAURKELA	793
1359	Lahunipara	11	Bad Purunapani	Fatajharan	22	149	RAURKELA	86
1360	Lahunipara	11	Bad Purunapani	Sialikudar	23	150	RAURKELA	155
1361	Lahunipara	11	Bad Purunapani	Kapanda	18	167	RAURKELA	605
1362	Lahunipara	11	Bad Purunapani	Nuagaon	15	164	RAURKELA	194
1363	Lahunipara	11	Bad Purunapani	Jibikaposh	17	165	RAURKELA	219
1364	Lahunipara	11	Bad Purunapani	Budhikutuni	14	162	RAURKELA	298
1365	Lahunipara	11	Bad Purunapani	Badapurunapani	12	160	RAURKELA	365
1366	Lahunipara	11	Bad Purunapani	Talbahali	15	159	RAURKELA	324
1367	Lahunipara	11	Bad Purunapani	Samardari	14	158	RAURKELA	79
1368	Lahunipara	03	Lahunipara	Tibupada	16	160	RAURKELA	193
1369	Lahunipara	03	Lahunipara	Lahunipada	16	160	RAURKELA	77
1370	Lahunipara	03	Lahunipara	Gombadihi	16	160	RAURKELA	48
1371	Lahunipara	16	Rajamunda	Gudhiali	14	161	RAURKELA	139
1372	Lahunipara	16	Rajamunda	Mishrapali	14	161	RAURKELA	87
1373	Lahunipara	16	Rajamunda	Saleibahal	9	175	RAURKELA	46
1374	Lahunipara	16	Rajamunda	Surupatla	8	178	RAURKELA	106
1375	Lahunipara	16	Rajamunda	Bandhananali	11	181	RAURKELA	83
1376	Lahunipara	16	Rajamunda	Baldihi	11	181	RAURKELA	113
1377	Lahunipara	16	Rajamunda	Gadapali	10	180	RAURKELA	62
1378	Lahunipara	16	Rajamunda	Luthurba	8	178	RAURKELA	109
1379	Lahunipara	16	Rajamunda	Urumkela	8	178	RAURKELA	74
1380	Lahunipara	16	Rajamunda	Gamlei	8	178	RAURKELA	174
1381	Lahunipara	16	Rajamunda	Bad-tumkela	2	180	RAURKELA	183
1382	Lahunipara	16	Rajamunda	Kaliaposh	15	160	RAURKELA	53
1383	Lahunipara	16	Rajamunda	Deoposh	15	162	RAURKELA	101
1384	Lahunipara	16	Rajamunda	San-tumkela	2	180	RAURKELA	38
1385	Lahunipara	16	Rajamunda	Gargadia	15	162	RAURKELA	64
1386	Lahunipara	16	Rajamunda	Jamumal (Jammal)	15	160	RAURKELA	26
1387	Lahunipara	16	Rajamunda	Saradhapur	15	162	RAURKELA	72
1388	Lahunipara	16	Rajamunda	Rajamunda	13	160	RAURKELA	140
1389	Lahunipara	03	Lahunipara	Lateimundi	16	160	RAURKELA	77
1390	Lahunipara	03	Lahunipara	Sukhpali	16	160	RAURKELA	69
1391	Lahunipara	04	Kaleiposh	Thenteiposh	4	160	RAURKELA	59
1392	Lahunipara	04	Kaleiposh	Kenapali	2	163	RAURKELA	395
1393	Lahunipara	04	Kaleiposh	Katupada	6	171	RAURKELA	124
1394	Lahunipara	04	Kaleiposh	Paragposh	5	170	RAURKELA	160
1395	Lahunipara	04	Kaleiposh	Solberana	19	164	RAURKELA	65
1396	Lahunipara	04	Kaleiposh	Kaleiposh	20	165	RAURKELA	218
1397	Lahunipara	04	Kaleiposh	Nuapada	8	166	RAURKELA	188
1398	Lahunipara	04	Kaleiposh	Kumbhardihi	4	170	RAURKELA	85
1399	Lahunipara	04	Kaleiposh	Thakurpali	4	170	RAURKELA	111

1400	Lahunipara	15	Kudheikala	Ulsurei	24	175	RAURKELA	187
1401	Lahunipara	04	Kaleiposh	Jogibandh	23	168	RAURKELA	110
1402	Lahunipara	15	KudheiKala	Basubahal	23	170	RAURKELA	275
1403	Lahunipara	04	Kaleiposh	Sankhajurinali	24	169	RAURKELA	31
1404	Lahunipara	15	Kudheikala	Sanbasubahal	23	170	RAURKELA	370
1405	Lahunipara	15	Kudheikela	Sanghatital	10	25	RAURKELA	41
1406	Lahunipara	15	Kudheikala	Deodebapur	20	14	RAURKELA	178
1407	Lahunipara	15	Kudheikela	Sandalamkucha	18	15	RAURKELA	55
1408	Lahunipara	15	Kudheikala	Ganighasa	19	20	RAURKELA	455
1409	Lahunipara	15	Kudheikala	Dalamkucha	19	30	RAURKELA	300
1410	Lahunipara	15	Kudheikala	Ghatital	10	20	RAURKELA	98
1411	Lahunipara	15	KudheiKala	Guhaldihi	24	172	RAURKELA	138
1412	Lahunipara	15	KudheiKala	Bileipada	23	170	RAURKELA	79
1413	Lahunipara	15	Kudheikala	Kudeikela	10	20	RAURKELA	235
1414	Lahunipara	15	Kudheikala	Haldikunchi	18	21	RAURKELA	281
1415	Lahunipara	15	Kudheikela	Sankundeikela	18	25	RAURKELA	175
1416	Lahunipara	05	Kurda	Nischintipur	10	170	RAURKELA	341
1417	Lahunipara	05	Kurda	Tankajoda	10	170	RAURKELA	419
1418	Lahunipara	05	Kurda	Kododihi	10	170	RAURKELA	110
1419	Lahunipara	05	Kurda	Khendraposh	10	170	RAURKELA	68
1420	Lahunipara	05	Kurda	Ramaruda	15	26	RAURKELA	113
1421	Lahunipara	05	Kurda	Hatibahal	18	36	RAURKELA	193
1422	Lahunipara	05	Kurda	Sanhatibahal	18	32	RAURKELA	94
1423	Lahunipara	05	Kurda	Jaldihi	15	180	RAURKELA	122
1424	Lahunipara	05	Kurda	Baldihi	15	180	RAURKELA	96
1425	Lahunipara	05	Kurda	Bhaliadihi	17	25	RAURKELA	291
1426	Lahunipara	05	Kurda	Kurda	12	180	RAURKELA	422
1427	Lahunipara	05	Kurda	Madhupur	10	170	RAURKELA	104
1428	Lahunipara	05	Kurda	Lalei	12	180	RAURKELA	77
1429	Lahunipara	05	Kurda	Brahmangaon	15	180	RAURKELA	113
1430	Lahunipara	05	Kurda	Amatpali	20	180	RAURKELA	120
1431	Lahunipara	05	Kurda	Belkudar	20	26	RAURKELA	163
1432	Lahunipara	05	Kurda	Singardei	20	35	RAURKELA	1111
1433	Lahunipara	05	Kurda	Khadiakudar	20	26	RAURKELA	78
1434	Lahunipara	07	Kuliposh	Raikelaposh	18	190	RAURKELA	300
1435	Lahunipara	07	Kuliposh	Bhuguda	15	180	RAURKELA	213
1436	Lahunipara	05	Kurda	Sanbhaliadihi	17	36	RAURKELA	21
1437	Lahunipara	05	Kurda	Fuljhar	16	25	RAURKELA	189
1438	Lahunipara	05	Kurda	Gundichanali	18	21	RAURKELA	127
1439	Lahunipara	05	Kurda	Talakudar	17	25	RAURKELA	207
1440	Lahunipara	17	Talbahali	Khatiabhangoni	25	26	RAURKELA	225
1441	Lahunipara	17	Talbahali	Landamunda	25	36	RAURKELA	175
1442	Lahunipara	17	Talbahali	Rangamatia	10	180	RAURKELA	406
1443	Lahunipara	17	Talbahali	Babehudi	24	25	RAURKELA	150
1444	Lahunipara	17	Talbahali	Mahulata	20	25	RAURKELA	144
1445	Lahunipara	07	Kuliposh	Gardruan	20	180	RAURKELA	381
1446	Lahunipara	08	Khutagaon	Bandhberna	20	26	RAURKELA	215

1447	Lahunipara	08	Khutagaon	Poigoan	15	190	RAURKELA	193
1448	Lahunipara	08	Khutagaon	Suarpali	17	180	RAURKELA	151
1449	Lahunipara	08	Khutagaon	Bichhanapati	18	190	RAURKELA	222
1450	Lahunipara	08	Khutagaon	Khuantgaon	18	190	RAURKELA	499
1451	Lahunipara	08	Khutagaon	Jodibahal	20	36	RAURKELA	330
1452	Lahunipara	07	Kuliposh	Kuliposh	20	25	RAURKELA	706
1453	Lahunipara	17	Talbahali	Barghat	24	24	RAURKELA	140
1454	Lahunipara	17	Talbahali	Kardakudar	25	25	RAURKELA	334
1455	Lahunipara	17	Talbahali	San-nuagaon	27	25	RAURKELA	1005
1456	Lahunipara	06	Sashakela	Kusumdihi	36	186	BARBIL	292
1457	Lahunipara	06	Sashakela	Tinko	25	190	BARBIL	505
1458	Koida	09	Chordhara	Phatatangar	23	199	BARBIL	804
1459	Koida	09	Chordhara	Anteitola	27	195	BARBIL	197
1460	Lahunipara	06	Sashakela	Raikela	28	186	RAURKELA	603
1461	Lahunipara	06	Sashakela	Baurkela	35	187	BARBIL	261
1462	Lahunipara	06	Sashakela	Saskela	30	192	BARBIL	603
1463	Lahunipara	06	Sashakela	Barsuan	15	190	BARBIL	514
1464	Koida	05	Dengula	Bahamda	16	52	BARBIL	424
1465	Lahunipara	06	Sashakela	Damalu	35	187	BARBIL	730
1466	Lahunipara	17	Talbahali	Badnuagaon	25	26	RAURKELA	584
1467	Lahunipara	17	Talbahali	Kilinda	43	197	RAURKELA	173
1468	Lahunipara	17	Talbahali	Tantabahal	25	36	RAURKELA	150
1469	Lahunipara	17	Talbahali	Talbahali	25	25	RAURKELA	419
1470	Lahunipara	17	Talbahali	Deogharia	24	183	RAURKELA	103
1471	Lahunipara	17	Talbahali	Badhabhuin	25	185	RAURKELA	708
1472	Lahunipara	17	Talbahali	Ladapani	20	24	RAURKELA	346
1473	Lahunipara	12	Bhutuda	Ranta	60	250	RAURKELA	1165
1474	Lahunipara	12	Bhutuda	Siliguda	49	173	BARBIL	454
1475	Lahunipara	12	Bhutuda	Randa	46	176	BARBIL	402
1476	Lahunipara	12	Bhutuda	Bhutuda	25	179	BARBIL	1058
1477	Lahunipara	12	Bhutuda	Lasi	23	165	BARBIL	1021
1478	Lahunipara	12	Bhutuda	Kensara (Kensila)	4	168	BARBIL	1335
1479	Lahunipara	12	Bhutuda	Batagaon	23	165	BARBIL	736
1480	Lahunipara	12	Bhutuda	Raisuan	28	174	BARBIL	480
1481	Lahunipara	12	Bhutuda	Chada	26	166	BARBIL	149
1482	Lahunipara	12	Bhutuda	Sareikela	70	255	RAURKELA	1164
1483	Lahunipara	12	Bhutuda	Tilkuda	60	53	RAURKELA	769
1484	Gurundia	01	Sole	Mahuldihi	20	50	KOCHINDA	703
1485	Gurundia	01	Sole	Ulandajharan	3	180	KOCHINDA	134
1486	Gurundia	01	Sole	Jhaliadihi	36	180	KOCHINDA	232
1487	Gurundia	01	Sole	Kudabira	20	180	KOCHINDA	478
1488	Gurundia	02	Pankadihi	Sirigida	75	90	RAURKELA	357
1489	Gurundia	01	Sole	Badkudar	25	170	RAURKELA	1377
1490	Gurundia	02	Pankadihi	Baghabindha	52	165	RAURKELA	205
1491	Gurundia	02	Pankadihi	Sanjoda	100	180	RAURKELA	212
1492	Gurundia	02	Pankadihi	Jada	70	140	RAURKELA	1393
1493	Gurundia	02	Pankadihi	Pankadihi	52	165	RAURKELA	2619

1494	Gurundia	02	Pankadihi	Ranke	52	165	RAURKELA	611
1495	Gurundia	05	Banaikela	Sansaplata	49	170	RAURKELA	245
1496	Gurundia	05	Banaikela	Balabhadraprasad	45	175	RAURKELA	285
1497	Gurundia	05	Banaikela	Jadaloi	38	175	RAURKELA	546
1498	Gurundia	05	Banaikela	Sanjadaloi	35	175	RAURKELA	86
1499	Gurundia	13	Tamra	Soledega	40	140	RAURKELA	459
1500	Gurundia	05	Banaikela	Boneikela	35	155	RAURKELA	388
1501	Gurundia	05	Banaikela	Dumarmunda	35	175	RAURKELA	349
1502	Gurundia	05	Banaikela	Jagannathprasad	35	175	RAURKELA	171
1503	Gurundia	05	Banaikela	Jamudarh	35	175	RAURKELA	367
1504	Gurundia	05	Banaikela	Bhurung	35	175	RAURKELA	410
1505	Gurundia	05	Banaikela	Saplata	60	150	RAURKELA	1154
1506	Gurundia	01	Sole	Asurkhole	135	15	KOCHINDA	573
1507	Gurundia	01	Sole	Tukuda	12	180	KOCHINDA	738
1508	Gurundia	01	Sole	Sianpali	25	180	KOCHINDA	1015
1509	Gurundia	01	Sole	Brahmanibasa	26	180	KOCHINDA	162
1510	Gurundia	01	Sole	Kusumdihi	50	140	RAURKELA	168
1511	Gurundia	01	Sole	Thakurpali	135	90	KOCHINDA	158
1512	Gurundia	01	Sole	Nuapali	135	90	KOCHINDA	347
1513	Gurundia	01	Sole	Sole	32	180	KOCHINDA	789
1514	Gurundia	01	Sole	Soleguda	20	180	KOCHINDA	459
1515	Gurundia	05	Banaikela	Dharanidharpur	35	175	RAURKELA	292
1516	Gurundia	08	Gurundia	Nuniapali	37	170	RAURKELA	249
1517	Gurundia	08	Gurundia	Sannuniapali	28	170	RAURKELA	89
1518	Gurundia	05	Banaikela	Kuleibaga	35	175	RAURKELA	156
1519	Gurundia	05	Banaikela	Chandiposh	35	175	RAURKELA	309
1520	Gurundia	08	Gurundia	Badkudar	28	170	RAURKELA	123
1521	Gurundia	08	Gurundia	Kantapali	30	170	RAURKELA	278
1522	Gurundia	08	Gurundia	San-kantapali	30	170	RAURKELA	128
1523	Gurundia	08	Gurundia	Silikuta	28	170	RAURKELA	450
1524	Gurundia	12	Tamparkela	Tumbei	50	140	RAURKELA	479
1525	Gurundia	01	Sole	Binjhikhol	25	90	KOCHINDA	214
1526	Gurundia	01	Sole	Kantamunda	26	180	KOCHINDA	428
1527	Gurundia	12	Tamparkela	Kunjar	50	150	RAURKELA	688
1528	Gurundia	12	Tamparkela	Tamparkela	50	150	RAURKELA	361
1529	Gurundia	12	Tamparkela	Madalia	45	150	RAURKELA	578
1530	Gurundia	08	Gurundia	Sangurundia	25	170	RAURKELA	116
1531	Gurundia	08	Gurundia	Sanbargaon	30	165	RAURKELA	77
1532	Gurundia	08	Gurundia	Badgaon	25	170	RAURKELA	241
1533	Gurundia	09	Bhaludunguri	Sanbhaludunguri	18	160	RAURKELA	1530
1534	Gurundia	09	Bhaludunguri	Sanrajabasa	16	160	RAURKELA	80
1535	Gurundia	08	Gurundia	Gurundia	22	175	RAURKELA	1059
1536	Gurundia	08	Gurundia	Raikelaposh	25	170	RAURKELA	558
1537	Gurundia	08	Gurundia	Madhupur	25	170	RAURKELA	838
1538	Gurundia	07	Kundheidiha	Sanramchhinda	40	120	RAURKELA	287
1539	Gurundia	12	Tamparkela	Janda	45	150	RAURKELA	209
1540	Gurundia	12	Tamparkela	Ghantiali	45	125	RAURKELA	208

1541	Gurundia	07	Kundheidiha	Ramchhinda	50	120	RAURKELA	257
1542	Gurundia	12	Tamparkela	Jalei	50	150	RAURKELA	205
1543	Gurundia	06	Jarda	Kelo	60	130	RAURKELA	501
1544	Gurundia	06	Jarda	Majurdima	60	100	RAURKELA	318
1545	Gurundia	06	Jarda	Kainsibahal	50	128	RAURKELA	331
1546	Gurundia	06	Jarda	Brahmanidei	50	124	RAURKELA	265
1547	Gurundia	06	Jarda	Jarda	50	120	RAURKELA	884
1548	Gurundia	06	Jarda	Badibahal	50	120	RAURKELA	375
1549	Gurundia	06	Jarda	Budelbahal	50	123	RAURKELA	157
1550	Gurundia	06	Jarda	Burda	45	120	RAURKELA	231
1551	Gurundia	06	Jarda	Sanburda	50	130	RAURKELA	242
1552	Gurundia	06	Jarda	Niktimal	60	128	RAURKELA	75
1553	Gurundia	07	Kundheidiha	Sanbalia	40	120	RAURKELA	36
1554	Gurundia	07	Kundheidiha	Balia	40	120	RAURKELA	695
1555	Gurundia	07	Kundheidiha	Kansar	42	140	RAURKELA	514
1556	Gurundia	07	Kundheidiha	Kunjaria	42	120	RAURKELA	248
1557	Gurundia	07	Kundheidiha	Kundheidiha	40	160	RAURKELA	208
1558	Gurundia	07	Kundheidiha	Lachhadakindar	40	120	RAURKELA	904
1559	Baneigarh	10	Bhalupani	Barghat	50	180	RAURKELA	706
1560	Baneigarh	10	Bhalupani	Ulasara	40	180	RAURKELA	295
1561	Baneigarh	10	Bhalupani	Bhalupani	40	180	RAURKELA	422
1562	Baneigarh	10	Bhalupani	Bhadimara	40	170	RAURKELA	1727
1563	Baneigarh	10	Bhalupani	Bandhabhuin	25	195	RAURKELA	1629
1564	Baneigarh	10	Bhalupani	Jamujore	25	190	RAURKELA	620
1565	Baneigarh	10	Bhalupani	Sanbhalupani	25	195	RAURKELA	482
1566	Baneigarh	06	Sarasara Bilanga	Sarsarabalang	28	198	RAURKELA	623
1567	Baneigarh	06	Sarasara Bilanga	Sibnathpur	27	198	RAURKELA	358
1568	Baneigarh	06	Sarasara Bilanga	Khajuridihi	27	197	RAURKELA	176
1569	Baneigarh	13	Pithachor	Gujapal	35	15	RAURKELA	330
1570	Baneigarh	13	Pithachor	Kulkuta	35	25	RAURKELA	1186
1571	Baneigarh	13	Pithachor	Niktimal	35	26	RAURKELA	117
1572	Baneigarh	13	Pithachor	Pithachore	32	36	RAURKELA	226
1573	Baneigarh	13	Pithachor	Sanniktimal	36	25	RAURKELA	142
1574	Baneigarh	13	Pithachor	Sindurkela	32	14	RAURKELA	218
1575	Baneigarh	13	Pithachor	Lamsi	32	25	RAURKELA	166
1576	Baneigarh	13	Pithachor	Dalki	32	26	RAURKELA	777
1577	Baneigarh	13	Pithachor	Sandalki	36	36	RAURKELA	471
1578	Baneigarh	06	Sarasara Bilanga	Sansarsara	25	195	RAURKELA	73
1579	Baneigarh	07	Kasada	Sanjharan	32	25	RAURKELA	240
1580	Baneigarh	06	Sarasara Bilanga	Sarsara	25	195	RAURKELA	768
1581	Baneigarh	05	Jhirdapali	Chandrapur	22	187	RAURKELA	475
1582	Baneigarh	10	Bhalupani	Sanbandhabhuin	25	190	RAURKELA	543
1583	Baneigarh	10	Bhalupani	Janukhole	28	198	RAURKELA	218
1584	Baneigarh	05	Jhirdapali	Basudihi	22	187	RAURKELA	227
1585	Baneigarh	05	Jhirdapali	Jhirdapali	16	181	RAURKELA	380
1586	Baneigarh	05	Jhirdapali	Mar-dihi	20	185	RAURKELA	112
1587	Baneigarh	05	Jhirdapali	Nuagaon	17	182	RAURKELA	713

1588	Baneigarh	05	Jhirdapali	SanNuagaon	17	182	RAURKELA	30
1589	Baneigarh	05	Jhirdapali	kantapali	20	185	RAURKELA	62
1590	Baneigarh	05	Jhirdapali	Tuniapali	20	185	RAURKELA	218
1591	Baneigarh	07	Kasada	Tikayatpali	18	188	RAURKELA	280
1592	Baneigarh	07	Kasada	Jhadbhuin	18	188	RAURKELA	230
1593	Baneigarh	07	Kasada	Adadihi	20	190	RAURKELA	73
1594	Baneigarh	05	Jhirdapali	Nagadihi	2	185	RAURKELA	172
1595	Baneigarh	07	Kasada	Nuadihi	25	195	RAURKELA	333
1596	Baneigarh	07	Kasada	Kareiput	25	195	RAURKELA	402
1597	Baneigarh	07	Kasada	Tileimal	28	198	RAURKELA	169
1598	Baneigarh	07	Kasada	Kandhiposh	21	191	RAURKELA	269
1599	Baneigarh	07	Kasada	Balitakudar	20	190	RAURKELA	336
1600	Baneigarh	07	Kasada	Khajuribahal	22	192	RAURKELA	225
1601	Baneigarh	07	Kasada	Ghanshyampur	22	192	RAURKELA	147
1602	Baneigarh	07	Kasada	Kasada	25	195	RAURKELA	637
1603	Baneigarh	07	Kasada	Badjharan	30	24	RAURKELA	14
1604	Baneigarh	07	Kasada	Kathaphal	36	15	RAURKELA	46
1605	Gurundia	09	Bhaludunguri	Khandamuni	22	160	RAURKELA	145
1606	Gurundia	09	Bhaludunguri	Nalaghati	15	160	RAURKELA	454
1607	Gurundia	09	Bhaludunguri	Brahmaninadi(Ka)	22	160	RAURKELA	645
1608	Gurundia	09	Bhaludunguri	Raniamarabatipur	20	170	RAURKELA	240
1609	Gurundia	09	Bhaludunguri	Bartengada	15	160	RAURKELA	134
1610	Gurundia	09	Bhaludunguri	Mankadchuan	18	160	RAURKELA	211
1611	Gurundia	09	Bhaludunguri	Naiksatkuta	15	160	RAURKELA	139
1612	Gurundia	09	Bhaludunguri	Khamarsatkuta	15	160	RAURKELA	27
1613	Gurundia	09	Bhaludunguri	Rayatsatkuta	15	160	RAURKELA	201
1614	Gurundia	09	Bhaludunguri	Khandapat	15	160	RAURKELA	224
1615	Gurundia	09	Bhaludunguri	Salgramposh	15	160	RAURKELA	36
1616	Gurundia	09	Bhaludunguri	Badbhaludunguri	15	160	RAURKELA	492
1617	Gurundia	09	Bhaludunguri	Rajabasa	18	160	RAURKELA	430
1618	Gurundia	09	Bhaludunguri	Kadambapur	17	170	RAURKELA	208
1619	Gurundia	10	Narendra	Sishudihi	15	160	RAURKELA	885
1620	Gurundia	09	Bhaludunguri	Dhatikiposh	13	160	RAURKELA	143
1621	Gurundia	10	Narendra	Sanjibika (Jangal)	9	150	RAURKELA	34
1622	Gurundia	10	Narendra	Bijadihi	20	150	RAURKELA	115
1623	Gurundia	10	Narendra	Jibika	8	150	RAURKELA	113
1624	Gurundia	10	Narendra	Bada-Turamara	18	150	RAURKELA	166
1625	Gurundia	10	Narendra	Sana-Turamara	8	170	RAURKELA	37
1626	Gurundia	10	Narendra	Narendra	6	150	RAURKELA	139
1627	Baneigarh	01	Kendrikela	Babunuagaon	10	160	RAURKELA	357
1628	Baneigarh	01	Kendrikela	Uparpada	3	170	RAURKELA	211
1629	Lahunipara	16	Rajamunda	Arkeikela	3	181	RAURKELA	164
1630	Baneigarh	01	Kendrikela	Brahmaninadi(Kha)	2	170	RAURKELA	212
1631	Baneigarh	02	Banaigarh	Deogaon	2	168	RAURKELA	213
1632	Baneigarh	03	Jakeikela	Upurda	5	175	RAURKELA	211
1633	Baneigarh	01	Kendrikela	Jhaliaberna	5	165	RAURKELA	22
1634	Baneigarh	01	Kendrikela	Gurundupali	5	160	RAURKELA	31

1635	Baneigarh	01	Kendrikela	Kendrikala	9	170	RAURKELA	194
1636	Baneigarh	01	Kendrikela	Baidpali	5	165	RAURKELA	53
1637	Baneigarh	01	Kendrikela	Rautani	10	170	RAURKELA	44
1638	Baneigarh	01	Kendrikela	Bandodihi	8	160	RAURKELA	71
1639	Gurundia	10	Narendra	Tikraposh	20	150	RAURKELA	179
1640	Gurundia	10	Narendra	Badpada	20	68	RAURKELA	62
1641	Gurundia	10	Narendra	Turipada	12	170	RAURKELA	45
1642	Gurundia	10	Narendra	Baneshwarpur	20	150	RAURKELA	278
1643	Gurundia	09	Bhaludunguri	Sandahichore	25	160	RAURKELA	242
1644	Gurundia	09	Bhaludunguri	Dahichor	25	160	RAURKELA	971
1645	Gurundia	09	Bhaludunguri	Dantaguthani	18	160	RAURKELA	455
1646	Gurundia	09	Bhaludunguri	Kantabahal	15	160	RAURKELA	887
1647	Gurundia	09	Bhaludunguri	Sankantabahal	15	160	RAURKELA	91
1648	Gurundia	10	Narendra	Katuridhua	15	160	RAURKELA	992
1649	Gurundia	09	Bhaludunguri	Podagotha	15	160	RAURKELA	222
1650	Gurundia	10	Narendra	Sanmusaposh (Pali)	15	160	RAURKELA	196
1651	Gurundia	10	Narendra	Mushaposh	15	150	RAURKELA	239
1652	Gurundia	10	Narendra	Sibnathpur	15	150	RAURKELA	77
1653	Gurundia	10	Narendra	Jharbeda	10	150	RAURKELA	308
1654	Gurundia	10	Narendra	Sansibnathpur	15	150	RAURKELA	743
1655	Gurundia	10	Narendra	Kurdapali	14	65	RAURKELA	187
1656	Gurundia	10	Narendra	Beldihi	10	155	RAURKELA	78
1657	Baneigarh	12	Gobindapur	Badbaurkela	10	175	RAURKELA	278
1658	Baneigarh	01	Kendrikela	Gudhiali	8	160	RAURKELA	107
1659	Baneigarh	01	Kendrikela	Gamhadihi	8	160	RAURKELA	39
1660	Baneigarh	01	Kendrikela	Alekhpur	10	170	RAURKELA	161
1661	Baneigarh	01	Kendrikela	Uparbahal	6	176	RAURKELA	46
1662	Baneigarh	01	Kendrikela	Pandrisila	10	180	RAURKELA	110
1663	Baneigarh	02	Banaigarh	Barhamusa	5	175	RAURKELA	347
1664	Baneigarh	03	Jakeikela	Sanbhaludunguri	6	176	RAURKELA	34
1665	Baneigarh	03	Jakeikela	Jamkei	6	176	RAURKELA	136
1666	Baneigarh	03	Jakeikela	Baghapali	10	180	RAURKELA	62
1667	Baneigarh	03	Jakeikela	Jakeikela	7	177	RAURKELA	692
1668	Baneigarh	03	Jakeikela	Talita	8	178	RAURKELA	226
1669	Baneigarh	03	Jakeikela	Hatkinali	10	180	RAURKELA	34
1670	Baneigarh	03	Jakeikela	Brahmannali	10	180	RAURKELA	51
1671	Baneigarh	03	Jakeikela	Nuapali	8	178	RAURKELA	176
1672	Baneigarh	04	Kenaveta	Dharanidharpali	8	178	RAURKELA	142
1673	Baneigarh	01	Kendrikela	Dareikala	7	177	RAURKELA	125
1674	Baneigarh	12	Gobindapur	Pandua	10	175	RAURKELA	105
1675	Baneigarh	12	Gobindapur	Govindpur	10	175	RAURKELA	273
1676	Baneigarh	12	Gobindapur	Sanbaurkela	10	175	RAURKELA	121
1677	Baneigarh	12	Gobindapur	Patrapali	15	180	RAURKELA	489
1678	Gurundia	10	Narendra	Sankaturidhua	15	70	RAURKELA	104
1679	Baneigarh	12	Gobindapur	Sangopinathpur	15	180	RAURKELA	154
1680	Baneigarh	12	Gobindapur	Dandabahal	15	180	RAURKELA	175
1681	Baneigarh	12	Gobindapur	Jharmunda	15	180	RAURKELA	81

1682	Baneigarh	12	Gobindapur	Gopinathpur	15	180	RAURKELA	726
1683	Baneigarh	04	Kenaveta	Sanjharmunda	15	180	RAURKELA	118
1684	Baneigarh	12	Gobindapur	Sendhpur	15	180	RAURKELA	129
1685	Baneigarh	04	Kenaveta	Indrapur	13	183	RAURKELA	202
1686	Baneigarh	04	Kenaveta	Kanturupali	10	180	RAURKELA	44
1687	Baneigarh	04	Kenaveta	Sauntipali	10	180	RAURKELA	21
1688	Baneigarh	12	Gobindapur	Narasinghpur	15	180	RAURKELA	74
1689	Baneigarh	12	Gobindapur	Laxminarayanpur	15	180	RAURKELA	53
1690	Baneigarh	04	Kenaveta	Kenaveta	10	190	RAURKELA	591
1691	Baneigarh	09	Badgogua	Kelo	12	182	RAURKELA	255
1692	Baneigarh	09	Badgogua	Sangagua	12	182	RAURKELA	212
1693	Baneigarh	09	Badgogua	Banjikusum	10	180	RAURKELA	65
1694	Baneigarh	03	Jakeikela	Badposh	10	180	RAURKELA	116
1695	Lahunipara	08	Khutagaon	Dhudi	20	25	RAURKELA	190
1696	Lahunipara	17	Talbahali	Arjunjhari	18	25	RAURKELA	219
1697	Lahunipara	14	Haladikudar	Mukulapani	26	188	RAURKELA	47
1698	Lahunipara	14	Haladikudar	Baraguda	27	189	SUNDARGARH	287
1699	Lahunipara	14	Haladikudar	Haldikudar	23	185	RAURKELA	111
1700	Lahunipara	08	Khutagaon	Gadapali	10	195	RAURKELA	82
1701	Lahunipara	08	Khutagaon	Kudhei Nuadihi	36	26	BONAIGARH	116
1702	Lahunipara	08	Khutagaon	Kantakudar	30	36	BONAIGARH	170
1703	Lahunipara	14	Haladikudar	Khajurinali	24	186	RAURKELA	89
1704	Lahunipara	14	Haladikudar	Dhanijam	24	186	RAURKELA	143
1705	Lahunipara	14	Haladikudar	Barghat	25	25	RAURKELA	56
1706	Lahunipara	08	Khutagaon	Sadhubahal	21	190	RAURKELA	511
1707	Baneigarh	08	Ruguda	Syamsundarpur	12	36	RAURKELA	197
1708	Baneigarh	08	Ruguda	Ruguda	12	30	RAURKELA	675
1709	Baneigarh	08	Ruguda	Jangla	10	20	RAURKELA	426
1710	Baneigarh	09	Badgogua	Chandiposh	15	170	RAURKELA	35
1711	Baneigarh	09	Badgogua	Badgogua	10	180	RAURKELA	483
1712	Baneigarh	04	Kenaveta	Kantasara	12	182	RAURKELA	405
1713	Baneigarh	04	Kenaveta	Phalsaghat	15	185	RAURKELA	131
1714	Baneigarh	05	Jhirdapali	Jambhiriposh	17	182	RAURKELA	47
1715	Baneigarh	11	Bonaikela	Gilly	13	15	RAURKELA	183
1716	Baneigarh	11	Bonaikela	Barabeda	12	25	RAURKELA	91
1717	Baneigarh	11	Bonaikela	Badgaon	15	30	RAURKELA	438
1718	Baneigarh	11	Bonaikela	Boneikela	14	52	RAURKELA	245
1719	Baneigarh	11	Bonaikela	Deoposh	14	53	RAURKELA	226
1720	Baneigarh	11	Bonaikela	Saleibahal	15	56	RAURKELA	57
1721	Baneigarh	08	Ruguda	Brahmanidarh	14	25	RAURKELA	304
1722	Baneigarh	08	Ruguda	Purunapani	13	36	RAURKELA	85
1723	Baneigarh	07	Kasada	Tendra	30	30	RAURKELA	559
1724	Baneigarh	07	Kasada	Amphali	42	25	RAURKELA	115
1725	Baneigarh	08	Ruguda	Sabra	15	20	RAURKELA	339
1726	Baneigarh	08	Ruguda	Machurinali	16	36	RAURKELA	206
1727	Baneigarh	08	Ruguda	Sialikudar	14	35	RAURKELA	186
1728	Baneigarh	08	Ruguda	Mahuldiha	16	26	RAURKELA	723

1729	Lahunipara	14	Haladikudar	Sulavdiha	25	187	RAURKELA	183
1730	Lahunipara	14	Haladikudar	Ranja	27	189	RAURKELA	528
1731	Lahunipara	14	Haladikudar	Sanjala	28	190	RAURKELA	1582
1732	Lahunipara	09	Fuljhar	Badjala	25	187	RAURKELA	919
1733	Lahunipara	09	Fuljhar	Fuljhar	30	192	RAURKELA	1714
1734	Lahunipara	09	Fuljhar	Uskuda	32	194	RAURKELA	1980
1735	Lahunipara	09	Fuljhar	Sasa	42	208	RAURKELA	1479
1736	Lahunipara	09	Fuljhar	Patamunda	35	199	RAURKELA	893
1737	Lahunipara	09	Fuljhar	Jodibahal	32	194	RAURKELA	77
1738	Lahunipara	09	Fuljhar	Senabasa	33	195	RAURKELA	79
1739	Lahunipara	09	Fuljhar	Nagaria	31	193	RAURKELA	617
1740	Lahunipara	09	Fuljhar	Uparginia	33	195	RAURKELA	687
1741	Lahunipara	09	Fuljhar	Talaginia	34	196	RAURKELA	856
1742	Lahunipara	14	Haladikudar	Angul	38	168	RAURKELA	232
1743	Baneigarh	08	Ruguda	Sihidiha	16	36	RAURKELA	620
1744	Lahunipara	13	Daleisara	Daleisara	50	63	RAURKELA	477
1745	Lahunipara	13	Daleisara	Dhokamunda	48	58	RAURKELA	865
1746	Lahunipara	13	Daleisara	Budhakhaman	50	59	RAURKELA	156
1747	Lahunipara	10	Mahulpada	Derula	71	52	RAURKELA	630
1748	Lahunipara	09	Fuljhar	Hatisoul	38	199	RAURKELA	463
1749	Lahunipara	10	Mahulpada	Trijanga	50	36	RAURKELA	381
1750	Lahunipara	10	Mahulpada	Kiri	44	25	RAURKELA	387
1751	Lahunipara	10	Mahulpada	Keta	44	24	RAURKELA	365
1752	Lahunipara	10	Mahulpada	Kundula	67	25	RAURKELA	264
1753	Lahunipara	10	Mahulpada	Kunu	50	26	RAURKELA	1296
1754	Lahunipara	10	Mahulpada	Jagati	70	32	RAURKELA	394
1755	Lahunipara	10	Mahulpada	Mahulapada	53	25	RAURKELA	384
1756	Lahunipara	13	Daleisara	Badachuan	50	58	RAURKELA	505
1757	Lahunipara	13	Daleisara	Lunga	50	56	RAURKELA	425
1758	Lahunipara	13	Daleisara	Banki	55	24	RAURKELA	300
1759	Lahunipara	13	Daleisara	Jinakela	50	52	RAURKELA	252
1760	Lahunipara	13	Daleisara	Rengali	50	53	RAURKELA	439
1761	Lahunipara	10	Mahulpada	Kumudi	50	15	RAURKELA	951
1762	Lahunipara	10	Mahulpada	Tasada	60	25	RAURKELA	917

Annexure – B

Block/GP wise Village List

Sl. No.	Block Name	GP Name	Village Name
1	Hemgir	Ankelbira	Ankelbira
2			Kaudarh
3			Tilia
4			Singaribahal
5			Daghora
6			Semelbahal
7			Bad Ghumunda
8			Dhenkipani
9			Keserjhima
10			Rohini
11			Raichuan
12			Barbahali
13		Balinga	Bankibahal
14			Balinga
15			Bangurkela
16			Karlikachhar
17			Garjanbahal
18			Kuisira
19		Duduka	Bad Balichuan
20			Barpali
21			Duduka
22			Kundra
23			San Balichuan
24		Durubaga	Budajharia
25			Durubaga
26			Katarbaga
27			Kathaphali
28			Kutabaga
29			Manoharpur
30			Paramanandpur
31		Garjanjore	Beldhipa
32			Bileimunda
33			Chakra
34			Garjanjore
35			Kuarkela
36			Luabahal
37		Gopalpur	Balbaspur
38			Gopalpur

39			Jhupurunga
40			Ratansara
41			San Rampia
42			Siarmal
43		Hemgir	Arjundarh
44			Biswanathpur
45			Hemgir
46			Jareikela
47			Jhulenbar
48			Kamlaga
49			Khuntipani
50			Sukhabandh
51			Ustali
52		Jharpalam	Bhograkachhar
53			Bijahan
54			Girisima
55			Jamkani
56			Jharpalam
57			Latapani
58			Mendra
59		Julumbahal	Bad Rampia
60			Beheramunda
61			Budelkani
62			Chitikikhadu
63			Dumerbahal
64			Julumbahal
65			Khajurbahal
66			Khursi
67			Kusmel
68			Lambeibahal
69			Lipaspali
70			Nakadera
71			Purna
72			Tumapali
73		Kanaktura	Aunlajharan
74			Bihajore
75			Chuabahal
76			Kalamegha
77			Kanaktura
78			Khajurdihi
79			Ratakhandi
80		Kanika	Bandhbahal
81			Bendrichuan

82			Bheluatikra
83			Brahmani
84			Burta
85			Dalak
86			Kanika
87			Kutrajore
88			Lakdijharan
89			Tangardihi
90		Kendudihi	Badibahal
91			Dungridihi
92			Kadobahal
93			Kendudihi
94			Tumajore
95		Kuchedega	Chatakpur
96			Daldali
97			Dhanrasi
98			Khadu
99			Kuchedega
100			Pandiapali
101			Pithampur
102			Ramlata
103			Surulata
104		Laikera	Balijore
105			Bandhapali
106			Kalobahal
107			Laikera
108			Nangalkata
109			Sareikela
110			Titheitangar
111		Munderkhet	Chhatabar
112			Ghogarpali
113			Munderkhet
114			Podajalanga
115		San Ghumunda	Beldihi
116			Dulinga
117			Khapurikachhar
118			Khuntijharia
119			Kiripsira
120			Majhapara
121			San Ghumunda
122			Sarbahal
123		Sumra	Kalatpani
124			Sarangijharia

125			Sardega
126			Sumra
127			Tihuria
128			Tikilipada
129		Tapria	Chandrapur
130			Gaikanpali
131			Jamjharia
132			Kandadhuda
133			Samarpinda
134			Tapria
135		Tumlia	Gaddwar
136			Kulda
137			Kund
138			Sahaspur
139			Tumulia
140	Lephripara	Alapaka	Alapaka
141			Sagjore
142		Badbanga	Badbanga
143			Bharatpur
144			Budelkani
145			Chhotbanga
146			Dharuadihi
147			Jhargaon
148			Lokdega
149			Mahikani
150		Chhatenpali	Surguda
151			Chauramahul
152			Chhatenpali
153			Deuli
154			Badkhalia
155		Darlipali	Darlipali
156			Sahajbahal
157		Dumabahal	Beheramal
158			Dumabahal
159			Gunjakhol
160			Kadalijharia
161			Karanjkhol
162			Luthurkend
163			Mahulpali
164			Rakhyaskhol
165			Sipukachhar
166		Giringkela	Bairagibahal
167			Bandhujharia

168			Bendujharia
169			Chakradharpur
170			Giringkela
171			Karadega
172			Lakdijharan
173			Saletikra
174			Satjuria
175			Singarmunda
176			Telendihi
177		Gundiadihi	Bhursidand
178			Dalkijharan
179			Dhangergudi
180			Gundiadihi
181		Hurmei	Dandapani
182			Mangarkunda
183			Sarda
184			Hurmei
185			Suarijore
186		Jhurimal	Aunlabahal
187			Diamunda
188			Jhulendihi
189			Jhurimal
190			Kuturma
191		Kulabira	Kulabira
192			Kurumkel
193		Lephripara	Badgamal
194			Didigajharan
195			Kadomal
196			Lephripara
197			Suarijore
198		Masabira	Bendlakani
199			Budapahad
200			Laikera
201			Masabira
202			Sahebdera
203			Surulata
204		Raibaga	Nuadihi
205			Jharakani
206			Raibaga
207		Raidihi	Raidihi
208			Bijadihi
209			Podmundi
210		Rajbahal	Amatpani

211			Baladbandha
212			Bandega
213			Bileibahal
214			Butrakachhar
215			Haldikhol
216			Jamukachhar
217			Juniani
218			Kahachuan
219			Kuaghara
220			Laxmanpa
221			Rajbahal
222			Ruguda
223			Satjuria
224			Telenpali
225			Timkinala
226			Titheitangar
227		Saraphgarh	Bailama
228			Berdihi
229			Bhedibahal
230			Bichuabahal
231			Danardanpur
232			Deuldihi
233			Kaniaghati
234			Kaseijharan
235			Kunjanala
236			Litipani
237			Mandepani
238			Manoharpali
239			Saraphgarh
240		Sargipali	Chakuli
241			Dhelsara
242			Sargipali
243			Sribhubanpur
244	Tangarpali	Gambharidihi	Badbeura
245			Gambharidihi
246			Pandripani
247			Pithabhuin
248			Sanbeura
249		Jogimal	Bilaigarh
250			Dambahal
251			Gultha
252			Jogimal
253			Saradhapali

254		Kiripsira	Jamunadhipa
255			Kepse
256			Khamarbahal
257			Kiripsira
258			Surda
259		Mahulpali	Bandhpali
260			Chakramal
261			Kenapali
262			Kurga
263			Mahulpali
264			Pradhanpat
265		Mangaspur	Daldali
266			Dhauraadha
267			Kurla
268			Mangaspur
269			Renda
270		Meghdega	Budabahal
271			Gailjore
272			Katra
273			Meghdega
274			Parbatberna
275			Tinkuda
276			Turungagarh
277		Nialipali	Dumerkud
278			Jhimermahul
279			Kadalimunda
280			Mundagaon
281			Nialipali
282			Telipali
283		Ratanpur	Balijore
284			Kiakachhar
285			Lemlema
286			Ratanpur
287			Tangarmunda
288			Telendihi
289		Remanda	Abankela
290			Ergapita
291			Nadisuguda
292			Remanda
293		San Patrapali	Aleikera
294			Khutgaon
295			Patkijore
296			San Patrapali

297			Suanjore
298			Thelkobud
299		Tangarpali	Kuarbaga
300			Rangiamunda
301			Rupabahal
302			Tangarpali
303		Tasladihi	Belkidihi
304			Indrapur
305			Kalobahal
306			Kanakjura
307			Sianbahal
308			Tasladihi
309		Ujalpur	Bansibat
310			Bartankela
311			Belsara
312			Fuldhudi
313			Jhariapali
314			Khutmunda
315			Tumbapali
316			Ujalpur
317	Sundargarh	Baragad	Baladmal
318			Baragad
319			Dhaulakhaman
320			Gadiajore
321			Gurabasa
322			Kendmal
323			Timadihi
324		Bhasma	Bhasma
325			Jamtalia
326			Jamtalia(JB)
327			Kabang
328			Kainsara
329			Pandhermal
330		Bhedabahal	Bhedabahal
331			Gaijore
332		Birbira	Birbira
333			Khuntdarh
334			Kutumura
335			Talsara
336		Deuli	Bhalugad
337			Deuli
338			Deuli (JB)
339			Rangalbud

340		Karla	Karla
341			Kheriakani
342			Madhupur
343			Rabandihi
344			Sikipani
345		Kinjirima	Amasdegi
346			Birjaberna
347			Ghantbud
348			Khapurikhaman
349			Kinjirma
350			Mahuljore
351		Kirei	Bhawanipur
352			Bijilikhaman
353			Kandabahal
354			Kirei
355		Kulta	Bauridihi
356			Bijadihi(RF)
357			Filingibahal
358			Gailjhumpa
359			Ghumunda
360			Kaputikra
361			Kuarmal
362			Kulta
363			Lamti
364		Kundukela	Badbahal
365			Kaintara
366			Kundukela
367			Podbahal
368			Thitaitangar
369		Lahandabud	Alangapani
370			Bhaganipani
371			Bhalubud
372			Ghantbud
373			Lahandabud
374			Salangabud
375			Thelkobud
376		Lankahuda	Brahmanipali
377			Japanga
378			Kopsingha
379			Lankahuda
380			Rupidihi
381			Samina
382		Ledhimong	Bandubahal

383			Dharuadihi
384			Ledhimong
385			Sianmal
386			Suamal
387			Tileimalti
388		Majhapada	Amasranga
389			Aunlajore
390			Budelkani
391			Majhapara
392		Masanikani	Bamadiadihi
393			Kudabaga
394			Lakrakani
395			Masanikani
396			Tilingapali
397		Salepali	Badkachhar
398			Duduki
399			Jaramal
400			Kumtimunda
401			Salepali
402			San Salepali
403	Subdega	Damkuda	Damkuda
404			Peruabhadi
405			Ranpur
406		Deogaon	Deogaon
407			Didiga
408		Hamirpur	Bhagapali
409			Birtola
410			Chhatasargi
411			Dumerbahal
412			Goppur
413			Hamirpur
414			Jagannathposh
415			Luthurenberna
416			Malidihi
417			Panchmahul
418			Sudarsanpur
419			Tiljore
420		Jaisar	Gailo
421			Jaisar
422			Rasipatra
423		Jamuna	Barpali
424			Jamuna
425			Mayabahal

426		Karamdihi	Badmal
427			Daijmahul
428			Gilkudar
429			Karamdihi
430			Rasrajpur
431		Kiralaga	Kiralaga
432			Patiaora (RF)
433			Tedhikaha
434		Kukuridihi	Gangpurgarh
435			Karlaghati
436			Kukuridihi
437		Kulba	Bankibahal
438			Kulba
439		Kurumkel	Chikatjore
440			Hutupani
441			Kainsara
442			Kurumkel
443			Simdega
444			Teteljharia
445		Rajpur	Baurimundagaon
446			Dainidihi
447			Dehurimundagaon
448			Kanika
449			Rajpur
450			Rebdamal
451			Tedgamuhan
452		Subdega	Lathdega
453			Subdega
454		Subalaya	Bhojpur
455			Jagatgarh
456			Podajalanga
457			Subalaya
458		Tangargaon	Deobahal
459			Pindapathar
460			Runipani
461			Sagjore
462			Tangargaon
463	Balisankara	Balisankara	Balisankara
464			Ghogar
465			Mahulgaon
466			Telijore
467		Bandega	Bandega
468			Falsa

469			Kantabahal
470			Murkia
471		Bandhbahal	Bandhbahal
472			Bankidihi
473			Bijagarh
474			Kinkibandh
475			Peruaadha
476		Birkaldihi	Birkaldihi
477			Dhamakpur
478			Dhubendand
479			Khamarimunda
480			Putudihi
481			Rapatjore
482			Sahabdera
483			Talijore (Tiljora)
484		Deobhubanpur	Deobhubanpur
485		Karuabahal	Dhenkigada
486			Kaintara
487			Karuabahal
488		Kinjirkela	Beheradihi
489			Gidhpahari
490			Kinjirkela
491			Kupatangar
492		Kusumura	Kusumura
493			Raidihi
494		Lulkidihi	Lulkidihi
495		Rampur	Dhudinuagaon
496			Gaikanpali
497			Gandamara
498			Jamdarh
499			Kendapani
500			Khampur
501			Kurai
502			Rampur
503			Sandhapani
504			Sapkundal
505		Sagbahal	Amatpani
506			Bindujharia
507			Diapathar
508			Hatichhapal
509			Kanheighara
510			Kulenthopa
511			Magarkunda

512			Matimakha
513			Sagbahal
514			Sagjori
515			Sankarabahal
516			Tilia
517		Sahanamara	Budabahal
518			Kelokhandi
519			Sahanamara
520			Tangarbahal
521		Talsara	Barhadema
522			Kumudapal
523			Rauldega
524			Rengali
525			Talsara
526			Thiteitangar
527			Tikilipara
528		Tildega	Brahmanmara
529			Gaidega
530			Thuntipipal
531			Tildega
532		Tileikani	Bandujore
533			Belmunda
534			Halma
535			Sikajore
536			Tileikani
537		Tumlia	Pateimunda
538			Sankara
539			Sapdagar
540			Tumlia
541	Bargaon	Barangakachhar	Bankibahal
542			Talimunda
543			Barangakachhar
544			Bheluabahal
545			Kulgaon
546			Kumbahal
547			Mundagaon
548			Patuabeda
549		Bargaon	Bargaon
550			Kinjirkela
551			Latagaon
552		Bhoipali	Bhoipali
553			Gariamal
554			Kharikamunda

555			Raidihi
556		Dandjamira	Dandjamira
557			Gargadbahal
558			Jajpur
559		Ekma	Badulpani
560			Bamdera
561			Bansikar
562			Ekma
563			Geleibahal
564			Padampur
565			Timna
566		Fulbari	Bausen
567			Birsu
568			Budha (Budna)
569			Chabari
570			Chamunda
571			Fulbari
572			Kureibaga
573			Mahapara
574			Salepali
575			Turiposh
576		Itma	Bad Nakti
577			Bhikampur
578			Itma
579			Jamrla
580			Salbira
581		Jarangloi	Baliposh
582			Beheramal
583			Gobindpur(Tileimal)
584			Jarangloi
585			Jharmunda
586			Kustana
587		Pamra	Pamra
588			Udarama
589		Rungaon	Aludega
590			Badkhaman
591			Lakraghara
592			Petford
593			Rengalmal
594			Rungaon
595			Siamal
596			Singarmunda
597		Sahajbahal	Jhantalbud

598			Manchamara
599			Manoharpur
600			Sahajbahal
601			Sankaraposh
602		Tiklipara	Panderpali
603			Tiklipara
604		Tudalaga	Baibai
605			Barpali
606			Charpali
607			Jangali
608			Kantiamura
609			Tudalaga
610	Kutra	Amgova	Amgova
611			Elga
612			Jauramunda
613			Kahapani
614			Samaleimunda
615		Biringatoli	Biringatoli
616			Budakata
617			Nakti
618		Gangajal	Gangajal
619			Kharapali
620			Khutmunda
621		Gyanpali	Bheluadihi
622			Chhatentoli
623			Gyanpali
624			Laxmiposh
625		Jharbeda	Jharbeda
626		Katang	Katang
627			Lanjiberna
628			Litibeda
629		Khatkurbahal	Falsakani
630			Khatkurbahal
631			Kulenbahal
632			Sanbarcha
633		Kiringsira	Bhogra
634			Ghantchhapal
635			Jhirpani
636			Kalijapathar
637			Kiringsira
638		Kundeimunda	Kundeimunda
639			Kurnaga
640			Telighana

641		Kutra	Dahijira
642			Kutra
643		Latalaga	Bailama
644			Karambahal
645			Latalaga
646			Rajabasa
647		Nuagaon	Gairbahal
648			Ghurichakha
649			Nuagaon
650			Rangamati
651		Panchara	Katangjharia
652			Kusumdegi
653			Panchara
654		Purkapali	Birtola
655			Kadopara
656			Panchupara
657			Purkapali
658		Tarkera	Panganibahal
659			Sadhumunda
660			Tarkera
661			Udurma
662		Tunmura	Sialijore
663			Tunmura
664	Rajgangpur	Alanda	Alanda
665			Bad Kuchulu
666			Chunaghati
667			Datarampur
668			Dudukabahal
669			Hatamunda
670			Hetbahal
671			Khairdihi
672			Kukudamunda
673			Sarumuhan
674			Tileimal
675		Buchukupara	Bijakhaman
676			Buchukupara
677			Hatidharsa
678			Silikudar
679			Sukhanala
680			Talkudar
681		Budhamb	Bandhkhaman
682			Budhamb
683			Dhengurpani

684			Guthenberna
685			Haldipani
686			Kichimiri
687			Kichinda
688		Chungimati	Chungimati
689			Kansbahal
690			Kansbahal Colony
691			Mandiakudar
692		Jareikela	Bahiamb
693			Bargada
694			Chandiposh
695			Chhatamb
696			Jareikela
697			Kahachuan
698			Kuleipith
699			Kunjam
700		Kesramal	Baipur
701			Gervana
702			Jampali
703			Jhagarpur
704			Kesramal
705			Pada Jampali
706			Raiberna
707		Kukuda	Bihabandh
708			Dhauraadha
709			Kukuda
710		Kunumuru	Bad Gudhiali
711			Kunumuru
712			Lamlei
713			Ramabahal
714		Kutunia	Chinimahul
715			Dubku
716			Gariamunda
717			Jaurmal
718			Kutunia
719			Raikakachhar
720			San Gudiali
721			Sunakhandi
722			Tungripali
723		Laing	Bad Nuagaon
724			Dholua
725			Ghogar
726			Laing

727			Laing (R.S Colony)
728		Malidihi	Bhagatola
729			Malidihi
730			Ranipia
731			Rengalbeda
732		Panposh	Dungajore
733			Kadambahal
734			Kalodihi
735			Panposh
736			Pitamahul
737			Ramlata
738			Sagjore
739	Kuarmunda	Andali	Andali
740			Badmal
741			Dulavpur
742		Andhari	Andhari
743			Bankibahal
744			Dhangrinacha
745			Ghagari
746		Dalki	Dalki
747			Dungabandh
748			Kendudihi
749			Rangabira
750		Dumerjore	Baniguni
751			Bankibahal
752			Dumerjore
753			Kheraposh
754			Mandalia
755			Usra
756		Jaidega	Budhikudar
757			Dublabeda
758			Hetposh
759			Jaidega
760			Jharbeda (a)
761			Jharbeda (b)
762		Jalangabira	Jalangabira
763		Jharbeda	Jharbeda
764			Karichhapal
765			Karmabahal
766			Riun
767			Tangarani
768		Jhurmur	Bartoli
769			Goppur

770			Jhunmur
771			Kadomunda
772			Kantabeda
773			Laikera
774			Pandersila
775			San Kuchulu
776		Kacharu	Bijubandh
777			Kacharu
778			Pasra
779			Rampur
780			San Dalki
781			Sialijore
782		Kadobahal	Bileigarh
783			Ghantichapal
784			Ghogar
785			Kadobahal
786		Kalosihiria	Dumkisihiria
787			Kalosihiria
788			Kandagarh
789			Luchabahal
790			San Kaloshiria
791		Khukundubahal	Chandi Hariharpur
792			Gobira
793			Hariharpur
794			Karlabud
795			Khukundubahal
796			Ladosara
797			Ratakhandi
798		Kuarmunda	Chainpur
799			Kuarmunda
800			Teliposh
801		Kumjharia	Kumjharia
802			Lase
803			Baghiajore
804			Besarpara
805			Bhadrapur
806			Bijabahal
807			Jhitingira
808			Kudabeda
809			Kuinargarh
810			Patuabahal
811			Raichapal
812			San Karla

813			Therlibahal
814		Majhapara	Dandapani
815			Jaikudar
816			Kendumunda
817			Majhapara
818			Rathatoli
819		Padampur	Chandiposh
820			Jagdishpur
821			Jamunanaki
822			Lanjiberna
823			Padampur
824			Sarandamal
825			Sarandaposh
826		Pratappur	Bhalulata
827			Indrapur
828			Mugtoli
829			Pograposh
830			Pratappur
831			San Karlabahal
832		Putrikhaman	Bartagutu
833			Dumangiri
834			Harapali
835			Lalbiringa
836			Putrikhaman
837			Sagbeda
838			Sukhabandh
839		Raiboga	Chandatoli
840			Dholkana
841			Jhamankera
842			Raiboga
843			Simco
844		Salangabahal	Besalbhadi
845			Kunmendra
846			Sahajbahal
847			Salangabahal
848	Nuagaon	Ankurpali	Ankurpali
849			Baraigada
850			Baratoli
851			Bileimunda
852			Bonarai
853			Chutia
854			Kadalibahal
855			Kemang

856			Lankoi
857			Lohanda
858			Somerta
859		Badjojoda	Badjojoda
860			Chata
861			Chitikidiri
862			Kadalka
863			Sanjojoda
864			Tainda
865		Bagdega	Bagdega
866			Garda
867			Kairkera
868			Khairtola
869			Tangarpali
870		Barilefta	Barilepta
871			Chikitia
872			Gudguda
873			Jhariatola
874			Patrapali
875			Releposh
876		Chitapedi	Banki
877			Baunskana
878			Chitapedi
879			Gainjore
880			Gedburu
881			Gobuguda
882			Katepur
883			Kudahudanga
884			Loaram
885			Paniasal
886			Pital
887		Hatibari	Baidyanathpur
888			Dumermunda
889			Hatibari
890			Mangartola
891			Olhani
892		Jahartoli	Jahartoli
893			Bhojpur
894			Pandua
895		Kandarkela	Banailata
896			Bausjore
897			Goghia
898			Kandarkela

899		Kardega	Bankuba
900			Kardega
901			Mahulchhapal
902			Sahilata
903			Tersa
904		Karkatnasa	Anthuagula
905			Jamdarha
906			Kantajhar
907			Karkatnasa
908			Kusumtoli
909			Patal
910		Khutgaon	Kerketta
911			Khuntgaon
912			Koilisuta
913			Lindra
914			Mitikundri
915		Kokerama	Benta
916			Dujna
917			Karanjia
918			Kathkaranjia
919			Kokerma
920			Lalaikhaman
921			Tunapahad
922		Limda	Bishipur
923			Chuabahal
924			Ghodabandh
925			Kundra
926			Limida
927			Madhupur
928			Raibahal
929		Lukumbeda	Jharbeda
930			Kadopani
931			Khairijore
932			Koyamunda
933			Kunduru gutu
934			Lukumbeda
935			Pahadtoli
936			Satjuria
937			Suajore
938			Tabeda
939		Menmena	Baliposh
940			Menmena
941			Ranakata

942			Rengalbeda
943			Rokedega
944			Satna
945		Nuagaon	Goldaru
946			Gopapur
947			Jaketa
948			Karimati
949			Nuagaon
950		Purnapani	Gotitangar
951			Purunapani
952		Sorda	Baribeda
953			Jhariatoli
954			Sorda
955		Teterkela	Bankotola
956			Dalengasara
957			Fuljhar
958			Jamberna
959			Khantatoli
960			Mandap
961			Teterkela
962		Urmei	Badkulaguja
963			Bishreli
964			Khatangatoli
965			Lindidiri
966			Sankulaguja
967			Urmei
968	Bisra	Badbambua	Bad Bambua
969			Bad Biringajhar
970			Erla
971			Kulenbahal
972			Musurikudar
973			San Biringajhar
974		Bandomunda	Bad Uperbahal
975			Bandomunda
976			Dumerta
977		Bhalulata	Bhalulata
978			Kapranda
979			Mahipani
980		Bisra	Bisra
981			Budeljore
982			Purna Bisra
983			Sanpokhar
984		Daraikela	Bhumigitola

985			Daraikela
986			Jodabandh
987			Ratakhandi
988		Jagada	Jagada
989		Jamsara	Bartoli
990			Bijadihi
991			Dalposh
992			Jabaghat
993			Jabapanposh
994			Jamsara
995		Jareikela	Bhurtabahal
996			Budhikani
997			Dhatikidihi
998			Jarmal
999			Jareikela
1000			Kopsingha
1001			Kundaposh
1002			Mahiberna
1003			Muchikucha
1004		Jhirpani	Jhirpani
1005		Kapatmunda	Barhabasa
1006			Birkera
1007			Duermunda
1008			Kapatmunda
1009			Kudarbahal
1010			Kukuda
1011		Manko	Bad Ramloi
1012			Bairabahal
1013			Barsuan
1014			Chirobeda
1015			Dudurta
1016			Hariharpur
1017			Manko
1018			San Ramloi
1019			San Uperbahal
1020		Santoshpur	Gadgudjore
1021			Pograbahal
1022			Santoshpur
1023		Theteiposh	Ajeikela
1024			San Bambua
1025			Sukuda
1026			Theteiposh
1027		Tulsikani	Jharbeda

1028			Kaliaposh
1029			Kokerama
1030			Talbahal
1031			Tulsikani
1032		Udusu	Bangurkela
1033			Chengjharan
1034			Dadari
1035			Jatatoli
1036			Katangkudar
1037			Sarubahal
1038			Udusu
1039	Lathikata	Bad Dalki	Bad Dalki
1040			Baunsjore
1041			Fikudichundi
1042			Gailo
1043			Kunduberna
1044			Musapali
1045			Patua
1046			Rutukupedi
1047		Balanda	Balanda
1048			Gadheibalanda
1049			Gotidarh
1050			San Dalakudar
1051		Birda	Bad Mareni
1052			Birda
1053			Gamardihi
1054			Karuabahal
1055			Rangamati
1056			San Mareni
1057			Turitola
1058		Birkera	Birkera
1059			Khairbandha
1060			Nakakhandia
1061			Ranto
1062			San Birkera
1063		Chikatmati	Bhalupatra
1064			Chikatmati
1065			Kilinga
1066			Mahaliapali
1067			Malikpali
1068			San Nuagaon
1069			Sarla
1070		Garjan	Birual

1071			Dandiapali
1072			Garjan
1073			Tumran
1074		Hatibandha	Attaghat
1075			Hatibandha
1076			Kansar
1077		Jadakudar	Arbajharabahal
1078			Buchahanda
1079			Gopadihi
1080			Jadakudar
1081			San Arbajharabahl
1082		Jalda	Jalda
1083		Jhartarang	Brahmanitarang
1084			Gopapali
1085			Jhartarang
1086			San Brahmintarang
1087		Kalunga	Beldihi
1088			Gaibhanga
1089			Jiabahal
1090			Kalokudar
1091			Kalunga (A)
1092			Kalunga (B)
1093			Lungei
1094		Lathikata	Bad Nuagaon
1095			Balani
1096			Ergeda
1097			Kulamunda
1098			Lathikata
1099			Thepatoli
1100			Timijore
1101			Turiberna
1102		Mundajore	Budhikudar
1103			Dalakudar
1104			Mundajore
1105			Nuatoli
1106			Patobeda
1107		Ramjodi	Amjharan
1108			Baliam
1109			Betjharan
1110			Gotijharan
1111			Jangidiri
1112			Manko
1113			Matkhamjharan

1114			Ramjodi
1115			San Amjharan
1116			San Manko
1117		Suidihi	Asurchhapal
1118			Kanarsuan
1119			Karlakhaman
1120			Lahadar
1121			San Budhikudar
1122			San Karlakhaman
1123			San Nuatoli
1124			San Sunaparbat
1125			Suidihi
1126			Sunaparbat
1127		Tainsar	Bhagalata
1128			Tainsar
1129			Singar
1130			Samarjhula
1131	Lahunipara	Bad Purnapani	Atoikucha
1132			Bad Purnapani
1133			Budhikutuni
1134			Fatajharan
1135			Jibikaposh
1136			Juniani
1137			Kapanda
1138			Nuagaon
1139			Samardari
1140			San Tikayatpali
1141			Sialikudar
1142			Talbahali
1143			Tikayatpali
1144		Bhutuda	Batgaon
1145			Bhutuda
1146			Chada
1147			Kensera
1148			Lasi
1149			Raisuan
1150			Randa
1151			Ranto
1152			Sareikela
1153			Siliguda
1154			Tilkuda
1155		Daleisara	Badchuan
1156			Banki

1157			Budakhaman
1158			Daleisara
1159			Dhokamunda
1160			Lunga
1161			Rengali
1162			Tinkela
1163		Darjing	Angarpada
1164			Bad Sahajbahal
1165			Balisoda
1166			Birtola
1167			Darjing
1168			Dhenkiam
1169			Gahami
1170			Gauduniposh
1171			Jambhirdihi
1172			Kariadihi
1173			Koiljhar
1174			Kudapada
1175			Ludhini
1176			Madhupur
1177			Mahisichhapal
1178			Mahura
1179			Saleipali
1180			San Birtola
1181			San Brahmaninadi
1182			San Sahajbahal
1183			Thiaberna
1184		Fuljhar	Bad Jala
1185			Fuljhar
1186			Hatisal
1187			Jadibahal
1188			Nagaria
1189			Patmunda
1190			Sanabasa
1191			Sasa
1192			Tal Ginia
1193			Upper Ginia
1194			Uskula
1195		Haldikudar	Angul
1196			Barghat
1197			Barguda
1198			Dhanijam
1199			Haldikudar

1200			Khajurinali
1201			Mukulpani
1202			San Jala
1203			Sulabdihi
1204			Ranja
1205		Kaleiposh	Dhamnadarha
1206			Jogibandha
1207			Kaleiposh
1208			Katupada
1209			Kenapali
1210			Kendudihi
1211			Kumbhardihi
1212			Nuapada
1213			Paragposh
1214			San Kendudihi
1215			San Khajurinali
1216			Soleberna
1217			Thakurpali
1218			Thenteiposh
1219		Khuntgaon	Bandhberna
1220			Bichhanapati
1221			Dhudi
1222			Gadapali
1223			Jadibahal
1224			Khutgaon
1225			Kudhei (Nuadihi)
1226			Poigaon
1227			Sadhubahal
1228			Suarpali
1229			Kantakudar
1230		Kuliposh	Bhogra
1231			Gadruan
1232			Kuliposh
1233			Raikelaposh
1234		Kundeikela	Basubahal
1235			Bileipada
1236			Dalamkucha
1237			Deodevpur
1238			Ganighasa
1239			Ghatital
1240		Kundeikela	Guhaldihi
1241			Haldikanchi
1242			Kundeikela

1243			San Basubahal
1244			San Dalamkucha
1245			San Ghatital
1246			San Kudheikela
1247			Ulsurei
1248		Kurda	Amatpali
1249			Baldihi
1250			Belkudar
1251			Bhahmangaon
1252			Bhaliadihi
1253			Fuljhar
1254			Gundichanali
1255			Hatibahal
1256			Jaldihi
1257			Kadodihi
1258			Khadiakudar
1259			Kendraposh
1260			Kurda
1261			Lalei
1262			Madhupur
1263			Nischintpur
1264			Ramruda
1265			San Bhaiadihi
1266			San Hatibahal
1267			San Singardei
1268			Talkudar
1269			Tankijoda
1270		Lahunipara	Cachupada
1271			Gambaridihi
1272			Gautamdihi
1273			Lahangapada
1274			Lahunipara
1275			Lateimundi
1276			Saleidihi
1277			Sukapali
1278			Sukhabandh
1279			Takera
1280			Tibupada
1281		Mahulpada	Derula
1282			Jagati
1283			Keta
1284			Kiri
1285			Kumundi

1286			Kundula
1287			Kunu
1288			Mahulpada
1289			Tasada
1290			Trijang
1291		Rajamunda	Arkeikela
1292			Bad Tumkela
1293			Bandhanala
1294			Beldihi
1295			Deoposh
1296			Gamlei
1297			Gargadia
1298		Rajamunda	Goudapali
1299			Gudhiali
1300			Jamumal
1301			Kaliaposh
1302			Luthurba
1303			Mishrapali
1304			Rajamunda
1305			Saleibahal
1306			San Tumkela
1307			Saradhapur
1308			Surupatala
1309			Urumkela
1310		Sankhaposh	Amrudhi
1311			Arjunchuan
1312			Babeihudi
1313			Bhaliadihi
1314			Ghusuriposh
1315			Kardahudi
1316			Kisan Tangarpali
1317			Lamsi
1318			Lauposh
1319			Mahanta Tangarpali
1320			Nandapada
1321			Pratappur
1322			Rengalbeda
1323			San Babeihudi
1324			San Bhaliadihi
1325			San Gadiaposh
1326			San Rengalbeda
1327			Sankhaposh
1328			Tetengagila

1329		Saskela	Barsuan
1330			Baurkela
1331			Damalu
1332			Kusumdihi
1333			Raikela
1334			Saskela
1335			Tinkei
1336		Talbahali	Arjunjhar
1337			Babeihudi
1338			Bad Nuagaon
1339			Barghat
1340			Budhabhuin
1341			Deogharia
1342			Kardakudar
1343			Khatiabhanguni
1344			Kilida
1345			Ladopani
1346			Landamunda
1347			Mahulata
1348			Rangamatia
1349			San Nuagaon
1350			Talbahali
1351			Tantabahal
1352	Koira	Bimlagarh	Bimlagarh
1353			Fakirmunda
1354			Kamarposh
1355			San Fakirmunda
1356			Thelakudar
1357		Chordhara	Anteitola
1358			Bendrilada
1359			Chordhara
1360			Fatatangar
1361			Gaganaposh
1362			Nuatantara
1363			Paramdihi
1364			Taldihi
1365		Dengula	Anandpur (Sidimba)
1366			Bahamba
1367			Bangua
1368			Banial
1369			Dengula
1370			Jaldihi

1371			Jinto (Tantigram)
1372			Kalamanga
1373			Kula
1374			Raikela
1375			Tarkera
1376			Tensa
1377			Tentulidihi
1378		Gopna	Bandopada
1379			Chhidakudar
1380			Gopna
1381			Hatikucha
1382			Kareichuan
1383			San Kareichuan
1384			San Purnapali
1385			San Thelakudar
1386			Sarasposh
1387			Ulkundei
1388		Jamdihi	Bad Raksi
1389			Jamdihi
1390			Jhirpani
1391			Karuadarh
1392			Kudamusa
1393			Kunchapani
1394			Kunduruburu
1395			Manchabeda
1396			Purunapani
1397			San Raksi
1398			Tada & RF
1399		K.Bolang	Badrama
1400			Bajinia
1401			Bargaon
1402			Barkhartola
1403			Dalimdihi
1404			Gouduniposh
1405			K.Bolang
1406		K.Bolang	Khairbahal
1407			Luguda
1408			Siabahal
1409		Kalta	Kalta
1410			Kamanda
1411			Kusumdihi
1412		Koira	Bhanjapali
1413			Harichandrapur

1414			Kadodihi
1415			Kasira
1416			Koira
1417			Nadikasira
1418			Nuagaon
1419			Rangalbeda
1420			Sagasahi
1421			Teherai
1422		Malda	Adaghat
1423			Bad Indrapur
1424			Dalita
1425			Deogharia
1426			Gadabudhuni
1427			Ganua
1428			Gidai
1429			Kalamang
1430			Kenaveta
1431			Malda
1432			Mandajoda
1433			Patbeda
1434			San Indrapur
1435		Patmunda	Bad Patuli
1436			Baldihi
1437			Basada
1438			Chhachalia
1439			Kadalia
1440			Kadamdihi
1441			Khajurdihi
1442			Kiyakudar (Kiriakudar)
1443			Mithirda
1444			Patmunda
1445			Podadihi
1446			Ranisal
1447			Rusiberna
1448			San Patuli
1449			San Rusiberna
1450			Sanua
1451			Sargigarh
1452		Relhatu	Jharbeda
1453			Langalkata
1454			Mahulpada
1455			Relhatu

1456			San Balijori
1457		Soyamba	Bad Balijore
1458			Banko
1459			Mutu Hanuman
1460			Ranjada
1461			Silkuta
1462			Soyamba
1463			Tapodihi
1464	Bonaigarh	Bad Gogua	Kelo
1465			San Gogua
1466			Banjikusum
1467			Bad Gogua
1468			Chandaposh
1469		Bhalupani	Bandhabhuin
1470			Barghat
1471			Bhadimara
1472			Bhalupani
1473			Jamujore
1474			Jamukhol
1475			San Bandhabhuin
1476			San Bhalupani
1477			Ulsara
1478		Bonaigarh	Baramusa
1479			Bonaigarh
1480			Deogaon
1481		Bonaikela	Barbeda
1482			Bargaon
1483			Bonaikela
1484			Deoposh
1485			Gili
1486			Salaibahal
1487		Govindpur	Bad Baurkela
1488			Dandabahal
1489			Gopinathpur
1490			Govindpur
1491			Jharmunda
1492			Laxminarayanpur
1493			Narsinghpur
1494			Pandua
1495			Patrapali
1496			San Baurkela
1497			San Gopinathpur
1498			San Jharmunda

1499			Sendhapur
1500		Jakeikela	Badposh
1501			Baghapali
1502			Brahmaninali
1503			Hatkinala
1504			Jakeikela
1505			Jamkei
1506			Nuapali
1507			San Bhaludunguri
1508			Talita
1509			Uparda
1510		Jhirdapali	Basudihi
1511			Chandrapur
1512			Jambhirposh
1513			Jhirdapali
1514			Kantapali
1515			Merdihi
1516			Nuagaon
1517		Jhirdapali	Nagadihi
1518			San Nuagaon
1519			Tuniapali
1520		Kasada	Adadihi
1521			Amphali
1522			Bad Jharan
1523			Balitakudar
1524			Ghanashyampur
1525			Jharbhuin
1526			Kandheiposh
1527			Karaiput
1528			Kasada
1529			Kathaphali
1530			Khajurbahal
1531			Nuadihi
1532			San Jharan
1533			Tendra
1534			Tikayatpali
1535			Tileimal
1536		Kenaveta	Dharanidharpali
1537			Falsaghat
1538			Indrapur
1539			Kantasara
1540			Kanturpali
1541			Kenaveta

1542			Sauntapali
1543		Kendrikela	Alekhapur
1544			Babu Nuagaon
1545			Baidpali
1546			Bandedihi
1547			Dareikela
1548			Gamhardihi
1549			Gudiali
1550			Gurundupali
1551			Jhaliaberna
1552			Kendrikela
1553			Pandrisila
1554			Routani
1555			Uparbahal
1556			Upurda
1557		Pithachor	Dalki
1558			Gujapal
1559			Kulkuta
1560			Lamsi
1561			Niktimal
1562			Pithachor
1563			San Dalki
1564			San Niktimal
1565			Sindurkela
1566		Ruguda	Brahmanidarh
1567			Jangala
1568			Mahuldiha
1569			Muchurinali
1570			Purunapani
1571		Ruguda	Ruguda
1572			Sabara
1573			Shyamsundarpur
1574			Sialikudar
1575			Sihidia
1576		S. Bolang	Khajuridihi
1577			S.Bolang
1578			San Sarsara
1579			Sarsara
1580			Sibanathpur
1581	Gurundia	Banki	Bad Bhalulata
1582			Banki
1583			Ergeda
1584			Jodabandh

1585			Raniberna
1586			San Bhalulata
1587		Bhaludungri	Bartangada
1588			Bhaludungri
1589			Brahmaninadi (Ga)
1590			Dahichor
1591			Dantagothni
1592			Dhatkiposh
1593			Kadampur
1594			Kantabahal
1595			Khamar Satkuta
1596			Khandamuni
1597			Khandapat
1598			Mankadchuan
1599			Naik Satkuta
1600			Nalghati
1601			Podgotha
1602			Rajabasa
1603			Raniamarabatipur
1604			Rayat Satkuta
1605			Salgramposh
1606			San Bhaludungri
1607			San Dahichor
1608			San Kantabahal
1609			San Rajabasa
1610		Bonaikela	Balabhadraprasad
1611			Bhurunga
1612			Bonaikela
1613			Chandiposh
1614			Dharanidharpur
1615			Dumermunda
1616			Jadalai
1617			Jagannathprasad
1618			Jamudarha
1619			Kuleibaga
1620			San Jadalai
1621			San Saplata
1622			Saplata
1623		Chandiposh	Baraghat
1624			Brahmaninadi (Ka)
1625			Chandiposh
1626			Chandrapur
1627			Chhidi

1628			Jhirpani
1629			Kumakela
1630			Kurda
1631			Musabira
1632			Padampur
1633			Rumkuberna
1634			Silpunji
1635		Gurundia	Badgaon
1636			Badkudar
1637			Gurundia
1638			Kantapali
1639			Madhupur
1640			Nuniapali
1641			Raikelaposh
1642			San Badgaon
1643			San Gurundia
1644			San Kantapali
1645			San Nuniapali
1646			Silkuta
1647		Jarda	Badibahal
1648			Brahmanidihi
1649			Budelbahal
1650			Burda
1651			Jarda
1652			Kainsbahal
1653			Kelo
1654			Majurdima
1655			Niktimal
1656			San Burda
1657		Kucheita	Hatiada
1658			Kendughati
1659			Kucheita
1660			Kusumtola
1661			San Kucheita
1662			Sargigarh
1663		Kundeidiha	Balia
1664			Kansar
1665			Kumjharia
1666			Kundeidiha
1667			Lachhada
1668			Ramchinda
1669			San Balia
1670			San Ramchinda

1671		Narendra	Bad Turamura
1672			Badpada
1673			Baneswarpur
1674			Beldihi
1675			Bijadihi
1676			Jharbeda
1677			Jibika
1678			Katuridhua
1679			Kurdapali
1680			Musaposh
1681			Narendra
1682			San Jibika
1683			San Katuridhua
1684			San Musaposh
1685			San Sibanathpur
1686			San Turamura
1687			Sibanathpur
1688			Sisudihi
1689			Tikraposh
1690			Turipada
1691		Pankadihi	Baghabindha
1692			Jada
1693			Pankadihi
1694			Rankei
1695			San Jada
1696			Sirgida
1697		Sole	Asurkhol
1698			Bad Kudar
1699			Binjikhol
1700			Brahnahibasa
1701			Jhaliadihi
1702			Kantamunda
1703			Kulabira
1704			Kusumdihi
1705			Mahuldihi
1706			Nuapali
1707			Sianpali
1708			Sole
1709			Soleguda
1710			Thakurpali
1711			Tukuda
1712			Ulandajharan
1713		Tamada	Baghiakucha

1714			Benuamb
1715			Jhirpani
1716			Kusumdihi
1717			Pithagaon
1718			Soldega
1719			Tamada
1720		Tamparkela	Ghantiali
1721			Jalai
1722			Janda
1723			Kunjar
1724			Madalia
1725			Tamparkela
1726			Tumbei

Annexure- C

Village wise Population

Sl. No.	Name of the Block	Name of Gram Panchayat	Name of the Village	Total Households	Total Population of Village	Total Male	Total Female	Total SC	Total SC Male	Total SC Female	Total ST	Total ST Male	Total ST Female
1	Hemgir	Jharpalam	Mendara	140	538	274	264	142	71	71	177	82	95
2	Hemgir	Topria	Jamukani	146	611	321	290	75	45	30	396	193	203
3	Hemgir	Jharpalam	Jamakani (R.F.)		0								
4	Hemgir	Jharpalam	Girisuan	194	678	336	342	22	12	10	248	115	133
5	Hemgir	Topria	Haladijharia (R.F.V.)	26	81	42	39	44	21	23	27	15	12
6	Hemgir	Gopalpur	Sanarampia	33	135	61	74	1	1	0	134	60	74
7	Hemgir	Gopalpur	Makadikhol (RFV.)	21	90	56	34	0	0	0	68	41	27
8	Hemgir	Sumuria	Tihuria	99	430	218	212	5	1	4	167	84	83
9	Hemgir	Gopalpur	Tumbikhal (RFV.)	23	97	48	49	0	0	0	97	48	49
10	Hemgir	Sumuria	Sambra	127	495	243	252	22	12	10	235	114	121
11	Hemgir	Gopalpur	Lebedajore (RFV.)	79	322	162	160	27	14	13	265	131	134
12	Hemgir	Sumuria	Sarangajharia	110	425	211	214	0	0	0	131	71	60
13	Hemgir	Gopalpur	Lalbiluan (RFV)	6	30	16	14	8	3	5	22	13	9
14	Hemgir	Gopalpur	Banjikachhar		0								
15	Hemgir	Sumuria	Kalatapani	58	246	138	108	20	12	8	188	105	83
16	Hemgir	Sumuria	Saradega	112	416	205	211	100	46	54	255	128	127
17	Hemgir	Mundarkhet	Ghogarpali	58	187	90	97	1	0	1	16	10	6

18	Hemgir	Jharpalam	Latapani	36	121	61	60	0	0	0	28	13	15
19	Hemgir	Jharpalam	Bhogarakachhara	158	573	271	302	24	9	15	411	193	218
20	Hemgir	Jharpalam	Bijahana	79	310	153	157	33	15	18	46	22	24
21	Hemgir	Jharpalam	Jharpalanka	233	925	465	460	135	73	62	436	219	217
22	Hemgir	Topria	Gaikanpali	133	490	257	233	10	5	5	83	45	38
23	Hemgir	Topria	Samdarpinda	70	269	137	132	35	18	17	131	66	65
24	Hemgir	Topria	Kandadhuda	271	1061	528	533	98	46	52	331	165	166
25	Hemgir	Garjanjore	Deladhipa	72	310	169	141	84	42	42	15	8	7
26	Hemgir	Garjanjore	Chakra	160	689	346	343	52	25	27	317	157	160
27	Hemgir	Garjanjore	Bilaimunda	276	1121	544	577	84	39	45	684	337	347
28	Hemgir	Mundarkhet	Mundelkheta	232	970	497	473	108	56	52	408	208	200
29	Hemgir	Mundarkhet	Podajalanga	84	347	175	172	0	0	0	95	50	45
30	Hemgir	Mundarkhet	Chhatabar	234	1111	572	539	202	113	89	365	187	178
31	Hemgir	Gopalpur	Balbaspur	172	636	320	316	392	200	192	144	72	72
32	Hemgir	Gopalpur	Ratansara	485	1713	838	875	382	191	191	1035	500	535
33	Hemgir	Gopalpur	Gopalapur	824	3171	1624	1547	328	174	154	1522	756	766
34	Hemgir	Gopalpur	Jhupurunga	478	1845	920	925	402	207	195	809	391	418
35	Hemgir	Gopalpur	Siaramala	165	595	295	300	16	9	7	476	230	246
36	Hemgir	Sumuria	Tikilipara	772	2994	1548	1446	591	305	286	891	440	451
37	Hemgir	Balinga	Kushara	143	568	277	291	30	16	14	389	191	198
38	Hemgir	Duduka	Barapali	357	1563	787	776	287	145	142	672	334	338
39	Hemgir	Duduka	Kundara	74	285	145	140	0	0	0	217	111	106
40	Hemgir	Duduka	Balichua (Bad)	181	714	363	351	58	29	29	483	243	240
41	Hemgir	Duduka	Balichua(San)	2	8	6	2	0	0	0	0	0	0
42	Hemgir	Laikera	Sareikela	82	329	156	173	33	17	16	212	100	112
43	Hemgir	Laikera	Kalobahala	93	378	197	181	59	30	29	262	140	122
44	Hemgir	Laikera	Bandhapali	157	668	333	335	55	25	30	464	233	231
45	Hemgir	Duduka	Duduka	231	959	490	469	45	23	22	381	192	189
46	Hemgir	Balinga	Bailanga	286	1028	541	487	279	142	137	328	162	166

47	Hemgir	Balinga	Karlikachhar	113	428	206	222	28	14	14	299	148	151
48	Hemgir	Balinga	Bankibahal	161	566	326	240	44	21	23	285	149	136
49	Hemgir	Gad Tumulia	Kulada	49	166	81	85	6	2	4	88	44	44
50	Hemgir	Gad Tumulia	Tunulia	533	2650	1232	1418	402	201	201	1162	559	603
51	Hemgir	Gad Tumulia	Kunda	206	834	436	398	259	139	120	490	252	238
52	Hemgir	Gad Tumulia	R.F.nearkund (RFV.)		0								
53	Hemgir	Garjanjore	Garjanjor	349	1365	698	667	163	83	80	602	309	293
54	Hemgir	Garjanjore	Kuanarkela	416	1755	898	857	205	93	112	701	346	355
55	Hemgir	Garjanjore	Luabahal	222	905	487	418	91	46	45	141	84	57
56	Hemgir	Kuchedega	Pandiapali	82	313	167	146	50	29	21	124	63	61
57	Hemgir	Kuchedega	Pithampur	72	345	172	173	38	15	23	283	145	138
58	Hemgir	Topria	Toparia	687	2604	1299	1305	387	184	203	682	351	331
59	Hemgir	Topria	Chandrapur	88	354	193	161	150	81	69	0	0	0
60	Hemgir	Topria	Jamujharia	65	230	120	110	57	29	28	105	55	50
61	Hemgir	Kuchedega	Chatakpur	67	301	152	149	15	8	7	41	25	16
62	Hemgir	Kuchedega	Khadu	18	69	27	42	3	2	1	19	10	9
63	Hemgir	Kuchedega	Kuchadega	204	896	440	456	66	31	35	366	173	193
64	Hemgir	Kuchedega	Dhanrasi	70	292	146	146	7	3	4	115	58	57
65	Hemgir	Kendudihi	Dunguridihi	156	672	327	345	190	94	96	102	47	55
66	Hemgir	Kendudihi	Tumbajor	236	927	462	465	62	29	33	480	236	244
67	Hemgir	Kendudihi	Kendudihi	319	1236	606	630	53	29	24	621	311	310
68	Hemgir	Gad Tumulia	Gadadwara	99	395	211	184	34	19	15	231	123	108
69	Hemgir	Gad Tumulia	Sahashapur	228	837	422	415	131	64	67	425	210	215
70	Hemgir	Durubaga	Kutabaga	108	402	216	186	33	19	14	262	139	123
71	Hemgir	Balinga	Bangurakela	119	497	247	250	67	33	34	348	171	177
72	Hemgir	Balinga	Garjanbahal	299	1288	710	578	230	121	109	538	285	253
73	Hemgir	Sanghumuda	Kiripashira	261	982	498	484	234	121	113	575	287	288
74	Hemgir	Laikera	Balijori	41	169	89	80	0	0	0	143	78	65
75	Hemgir	Laikera	Tithaitanger	53	208	110	98	0	0	0	208	110	98

76	Hemgir	Laikera	Laikera	346	1336	648	688	144	74	70	775	372	403
77	Hemgir	Laikera	Nangalakata	55	221	104	117	10	3	7	197	95	102
78	Hemgir	Kanaktura	Chuabahala	278	1092	554	538	88	49	39	766	383	383
79	Hemgir	Kanaktura	Kalamegha	175	690	360	330	34	18	16	543	284	259
80	Hemgir	Sanghumuda	Sharabahala	107	475	250	225	28	16	12	414	215	199
81	Hemgir	Sanghumuda	Ghumuda(Sana)	86	363	192	171	29	15	14	242	123	119
82	Hemgir	Sanghumuda	Dulinga	98	381	188	193	67	34	33	96	39	57
83	Hemgir	Durubaga	Manaharapur	124	507	264	243	6	2	4	357	195	162
84	Hemgir	Durubaga	Paramanandapur	25	120	58	62	0	0	0	112	53	59
85	Hemgir	Durubaga	Durubaga	227	972	491	481	204	96	108	309	162	147
86	Hemgir	Durubaga	Katarbaga	87	298	154	144	38	20	18	8	2	6
87	Hemgir	Durubaga	Budhajharia	54	218	112	106	53	31	22	43	18	25
88	Hemgir	Hemgir	Ostali	93	363	186	177	132	71	61	134	66	68
89	Hemgir	Hemgir	Jhulenbar	167	690	346	344	28	10	18	190	96	94
90	Hemgir	Kendudihi	Badibahal	116	503	261	242	24	14	10	298	148	150
91	Hemgir	Hemgir	Jareikela	60	262	137	125	22	11	11	26	18	8
92	Hemgir	Hemgir	Rakashabudha		0								
93	Hemgir	Kendudihi	Kodabahal	141	543	265	278	91	42	49	172	89	83
94	Hemgir	Kuchedega	Surulata	51	199	114	85	5	3	2	86	49	37
95	Hemgir	Kuchedega	Daladali	27	133	60	73	0	0	0	128	57	71
96	Hemgir	Kuchedega	Ramlata	68	275	137	138	236	116	120	0	0	0
97	Hemgir	Hemgir	Khuntipani	26	121	61	60	75	37	38	0	0	0
98	Hemgir	Hemgir	R.F. Near Khuntipani		0								
99	Hemgir	Hemgir	Sukhabandh		0								
100	Hemgir	Hemgir	Hemgir	1063	4030	2061	1969	761	382	379	1492	773	719
101	Hemgir	Hemgir	Kamalaga	28	115	59	56	0	0	0	102	53	49
102	Hemgir	Hemgir	Arjundarha	95	408	210	198	68	33	35	166	81	85
103	Hemgir	Hemgir	Biswanathpur	61	262	134	128	0	0	0	260	133	127
104	Hemgir	Durubaga	Kathaphali	70	281	138	143	7	4	3	168	81	87

105	Hemgir	Sanghumuda	Beladihi	67	270	141	129	1	1	0	170	84	86
106	Hemgir	Sanghumuda	Majhapada	75	284	142	142	50	24	26	33	21	12
107	Hemgir	Sanghumuda	Khuntijharia	76	300	153	147	7	4	3	155	82	73
108	Hemgir	Sanghumuda	Khapurikachhara	64	272	136	136	47	25	22	108	55	53
109	Hemgir	Kanaktura	Bihajora	59	234	121	113	16	11	5	206	103	103
110	Hemgir	Kanaktura	Kanakatora	358	1403	702	701	178	85	93	736	366	370
111	Hemgir	Kanaktura	Ratakhandi	83	314	158	156	7	4	3	259	127	132
112	Hemgir	Kanaktura	Khajuradihi	53	220	118	102	6	3	3	63	33	30
113	Hemgir	Kanaktura	Anlajharana	30	145	77	68	14	7	7	71	40	31
114	Hemgir	Kanika	Kuturajore	48	210	90	120	89	35	54	120	54	66
115	Hemgir	Kanika	Bendrichuan	46	187	99	88	20	11	9	167	88	79
116	Hemgir	Kanika	Brahmhani	17	58	36	22	0	0	0	12	8	4
117	Hemgir	Kanika	Satyasagargupha		0								
118	Hemgir	Julumbahal	Beheramunda	155	711	367	344	216	107	109	195	100	95
119	Hemgir	Julumbahal	Badarampia	77	304	150	154	138	68	70	19	9	10
120	Hemgir	Julumbahal	Purnna	32	131	69	62	57	32	25	1	1	0
121	Hemgir	Julumbahal	Dumerbahal		0								
122	Hemgir	Julumbahal	Khurashi	22	84	42	42	45	26	19	11	4	7
123	Hemgir	Julumbahal	Khajuribahal	28	135	67	68	0	0	0	107	55	52
124	Hemgir	Ankelbira	Badghumuda	41	180	91	89	0	0	0	111	55	56
125	Hemgir	Kanika	Kanika	851	3587	1700	1887	697	339	358	1168	482	686
126	Hemgir	Kanika	Dalak	57	225	127	98	35	21	14	142	80	62
127	Hemgir	Kanika	Buruta	53	214	115	99	76	43	33	82	43	39
128	Hemgir	Kanika	Bheluatikara	27	143	64	79	50	25	25	88	39	49
129	Hemgir	Kanika	Tangardihi	248	1072	537	535	50	29	21	830	424	406
130	Hemgir	Kanika	Lakadijharan	79	365	185	180	59	28	31	214	116	98
131	Hemgir	Kanika	Bandhbahal	20	81	35	46	0	0	0	81	35	46
132	Hemgir	Ankelbira	Kaudarha	248	1044	526	518	67	35	32	641	315	326
133	Hemgir	Ankelbira	Telia	161	719	358	361	125	67	58	408	193	215

134	Hemgir	Ankelbira	Singaribahal	31	124	63	61	65	32	33	0	0	0
135	Hemgir	Ankelbira	Daghora	55	222	116	106	91	48	43	0	0	0
136	Hemgir	Kanika	R.F. Near Daghora	23	71	39	32	5	2	3	43	24	19
137	Hemgir	Julumbahal	Tumbapali	30	138	71	67	0	0	0	13	8	5
138	Hemgir	Julumbahal	Julambahal	107	571	297	274	157	79	78	298	160	138
139	Hemgir	Julumbahal	Chikitikhadu	19	72	40	32	0	0	0	72	40	32
140	Hemgir	Julumbahal	Chikitikhadu R F		0								
141	Hemgir	Julumbahal	Lipaspali	135	509	266	243	36	19	17	28	16	12
142	Hemgir	Julumbahal	Nakadera	73	272	128	144	24	10	14	87	42	45
143	Hemgir	Julumbahal	Budelkani	61	279	139	140	6	3	3	113	52	61
144	Hemgir	Julumbahal	Lambeibahal	25	112	59	53	0	0	0	41	22	19
145	Hemgir	Julumbahal	Kusumel	56	333	127	206	28	11	17	99	6	93
146	Hemgir	Ankelbira	Barabahal	133	548	268	280	79	39	40	278	145	133
147	Hemgir	Ankelbira	Ankalbira	73	284	132	152	54	25	29	134	62	72
148	Hemgir	Ankelbira	Similibahal	5	22	14	8	0	0	0	22	14	8
149	Hemgir	Ankelbira	Raichua	62	363	209	154	136	68	68	137	98	39
150	Hemgir	Ankelbira	Ruhuni	68	279	139	140	28	10	18	87	48	39
151	Hemgir	Ankelbira	Kesarijhima	81	300	150	150	49	29	20	43	18	25
152	Hemgir	Ankelbira	Dhekanapani	20	92	49	43	6	3	3	38	20	18
153	Hemgir	Julumbahal	Dhekanapani R F		0								
154	Lephripara	Sarafgarh	Manoharpur	109	464	231	233	76	38	38	266	133	133
155	Lephripara	Sarafgarh	Hatituku	61	241	120	121	31	15	16	204	100	104
156	Lephripara	Sarafgarh	Kunjanala	71	272	133	139	57	30	27	184	91	93
157	Lephripara	Sarafgarh	Bailama	123	468	242	226	87	47	40	237	126	111
158	Lephripara	Sarafgarh	Litiapani	21	94	46	48	0	0	0	43	18	25
159	Lephripara	Sarafgarh	Kasaijharan	38	167	79	88	0	0	0	68	37	31
160	Lephripara	Dumabahal	Rakaskhol	8	45	21	24	0	0	0	45	21	24
161	Lephripara	Sarafgarh	Mandopani	31	99	54	45	0	0	0	93	52	41
162	Lephripara	Masabira	Masabira	275	1179	604	575	71	27	44	912	473	439

163	Lephripara	Masabira	Budapahada	89	337	182	155	7	3	4	277	149	128
164	Lephripara	Masabira	Surulata	83	345	182	163	0	0	0	242	127	115
165	Lephripara	Masabira	Bandalikani	104	380	176	204	92	40	52	250	119	131
166	Lephripara	Gundiadihi	Lakraghara	54	239	121	118	0	0	0	239	121	118
167	Lephripara	Masabira	Laikera	128	486	240	246	98	46	52	350	176	174
168	Lephripara	Masabira	Sahebdera	144	570	280	290	34	17	17	469	228	241
169	Lephripara	Gundiadihi	Bhursidand (U.S.)	98	403	202	201	69	28	41	283	151	132
170	Lephripara	Giringkela	Badhunjharia	129	457	217	240	6	3	3	434	206	228
171	Lephripara	Giringkela	Ladkijharan	52	206	113	93	74	36	38	124	72	52
172	Lephripara	Sarafgarh	Saraphgada	290	1078	535	543	98	51	47	576	282	294
173	Lephripara	Sarafgarh	Kaniaghati	75	303	160	143	46	24	22	220	114	106
174	Lephripara	Dumabahal	Karanjkhol	191	791	386	405	34	17	17	751	366	385
175	Lephripara	Sarafgarh	Bhedibahal	90	599	334	265	47	22	25	468	275	193
176	Lephripara	Sarafgarh	Danardanpur	117	475	236	239	7	4	3	416	203	213
177	Lephripara	Rajbahal	Amatpani	37	134	75	59	0	0	0	134	75	59
178	Lephripara	Rajbahal	Laxmanpaun	28	112	49	63	0	0	0	109	47	62
179	Lephripara	Rajbahal	Sanjharia	15	55	30	25	0	0	0	54	29	25
180	Lephripara	Rajbahal	Butrakachhar	32	178	88	90	0	0	0	175	86	89
181	Lephripara	Rajbahal	Timikinala	3	20	14	6	0	0	0	20	14	6
182	Lephripara	Dumabahal	Taragarh	5	20	11	9	0	0	0	15	8	7
183	Lephripara	Rajbahal	Juniani	14	61	35	26	0	0	0	61	35	26
184	Lephripara	Rajbahal	Telenpali	29	124	59	65	0	0	0	124	59	65
185	Lephripara	Rajbahal	Rajbahal	168	661	329	332	15	8	7	522	261	261
186	Lephripara	Rajbahal	Bandega	94	329	166	163	0	0	0	141	72	69
187	Lephripara	Rajbahal	Bilaibahal	59	224	107	117	9	6	3	155	72	83
188	Lephripara	Rajbahal	Haldikhol	16	61	28	33	0	0	0	61	28	33
189	Lephripara	Rajbahal	Baladbandha	57	221	111	110	20	11	9	169	84	85
190	Lephripara	Dumabahal	Gunjakhol	14	54	27	27	0	0	0	54	27	27
191	Lephripara	Dumabahal	Sipukachhar	94	369	183	186	60	32	28	258	124	134

192	Lephripara	Dumabahal	Dumabahal	374	1316	635	681	150	69	81	756	374	382
193	Lephripara	Dumabahal	Luthurkend	85	400	190	210	0	0	0	372	175	197
194	Lephripara	Sarafgarh	Deuldihi	61	216	100	116	21	10	11	157	72	85
195	Lephripara	Sarafgarh	Bardihi	19	82	42	40	10	6	4	37	17	20
196	Lephripara	Sarafgarh	Bichhuabahal	95	343	160	183	111	52	59	80	33	47
197	Lephripara	Giringkela	Saletikra	150	674	325	349	37	16	21	518	258	260
198	Lephripara	Giringkela	Bairagibahal	180	713	332	381	108	54	54	490	224	266
199	Lephripara	Giringkela	Chakradharpur	89	309	158	151	26	14	12	73	42	31
200	Lephripara	Giringkela	Karadega	203	713	360	353	57	25	32	419	218	201
201	Lephripara	Giringkela	Singarguda	13	49	18	31	0	0	0	49	18	31
202	Lephripara	Gundiadihi	Dalkijharan	144	528	256	272	28	13	15	479	234	245
203	Tangarapali	Gambharidihi	Sanbeura	28	152	77	75	0	0	0	152	77	75
204	Tangarapali	Gambharidihi	Badbeura	40	194	96	98	0	0	0	194	96	98
205	Tangarapali	Gambharidihi	Panduripani	195	696	343	353	19	12	7	603	297	306
206	Lephripara	Lephripada	Didigajharan	132	471	234	237	28	10	18	358	177	181
207	Lephripara	Lephripada	Suarijore	280	1094	532	562	204	103	101	770	371	399
208	Lephripara	Lephripada	Kadomal	296	1114	533	581	107	57	50	860	400	460
209	Lephripara	Giringkela	Giringkela	774	3223	1625	1598	417	212	205	1633	816	817
210	Lephripara	Giringkela	Telendihi	212	1211	557	654	47	22	25	1073	493	580
211	Lephripara	Dumabahal	Beheramal	46	200	103	97	5	3	2	142	72	70
212	Lephripara	Dumabahal	Mahulpali	130	488	241	247	28	14	14	317	157	160
213	Lephripara	Rajbahal	Kahachua	40	168	86	82	0	0	0	168	86	82
214	Lephripara	Rajbahal	Thithaitangar	29	110	50	60	0	0	0	99	45	54
215	Lephripara	Rajbahal	Bamjakachhar	27	125	67	58	0	0	0	125	67	58
216	Lephripara	Rajbahal	Kuaghara	6	37	20	17	0	0	0	37	20	17
217	Lephripara	Dumabahal	Kadalijharia	5	14	6	8	0	0	0	10	6	4
218	Lephripara	Giringkela	Bindujharia	95	377	191	186	10	5	5	321	163	158
219	Lephripara	Giringkela	Satjoria	156	666	322	344	1	1	0	496	235	261
220	Lephripara	Lephripada	Lephripara	751	2935	1466	1469	388	196	192	1197	570	627

221	Lephripara	Kulabira	Kurumkela	396	1537	768	769	225	111	114	723	363	360
222	Lephripara	Chhatenpalli	Suruguda	477	2236	1204	1032	704	371	333	557	309	248
223	Lephripara	Lephripada	Badgaonmal	165	594	297	297	90	49	41	444	219	225
224	Tangarapali	Gambharidihi	Pithabhuin	422	1867	945	922	269	133	136	1173	610	563
225	Tangarapali	Gambharidihi	Gambharidihi	486	1614	799	815	269	121	148	829	420	409
226	Tangarapali	Ujalpur	Belsara	482	1957	979	978	233	114	119	973	493	480
227	Tangarapali	Ujalpur	Bansibat	45	166	83	83	5	2	3	91	46	45
228	Tangarapali	Ujalpur	Ujalpur	508	2054	1067	987	254	124	130	830	439	391
229	Tangarapali	Ujalpur	Tumbapali	159	583	302	281	80	42	38	279	136	143
230	Tangarapali	Ujalpur	Bartankela	291	1047	555	492	83	46	37	396	210	186
231	Tangarapali	Ujalpur	Jhariapali	326	1093	547	546	228	115	113	262	126	136
232	Tangarapali	Ujalpur	Fuldhudi	125	525	228	297	116	51	65	219	75	144
233	Lephripara	Chhatenpalli	Chhatenpali	294	1108	559	549	136	67	69	387	185	202
234	Lephripara	Chhatenpalli	Chauramahul	51	160	83	77	83	47	36	3	1	2
235	Lephripara	Chhatenpalli	Badkhalia	183	723	361	362	53	31	22	298	150	148
236	Lephripara	Kulabira	Kulabira	747	2731	1359	1372	472	234	238	1386	695	691
237	Lephripara	Chhatenpalli	Deuli	127	439	212	227	98	47	51	95	43	52
238	Lephripara	Jhurimal	Kuturuma	325	1294	637	657	112	52	60	781	392	389
239	Lephripara	Jhurimal	Jhulendihi	63	257	131	126	3	1	2	252	128	124
240	Lephripara	Jhurimal	Jhurimal	237	849	432	417	77	38	39	314	152	162
241	Lephripara	Jhurimal	Diamunda	245	970	495	475	143	71	72	518	265	253
242	Lephripara	Sargipalli	Dhelsara	195	699	350	349	78	40	38	197	97	100
243	Lephripara	Sargipalli	Chakuli	119	441	212	229	32	18	14	402	191	211
244	Tangarapali	Ujalpur	Khuntamunda	78	306	150	156	23	10	13	132	73	59
245	Lephripara	Sargipalli	Sargipali	418	1564	792	772	213	112	101	559	278	281
246	Lephripara	Badbanga	Bharatpur	29	129	62	67	28	13	15	88	41	47
247	Lephripara	Badbanga	Badbanga	188	696	354	342	31	17	14	359	185	174
248	Lephripara	Badbanga	Lokdega	204	1282	743	539	184	114	70	588	340	248
249	Lephripara	Badbanga	Mahikani	59	257	127	130	30	16	14	82	38	44

250	Lephripara	Badbanga	Budelkani	61	247	126	121	23	13	10	164	87	77
251	Lephripara	Sargipalli	Sribhubanpur	201	715	361	354	163	90	73	440	216	224
252	Lephripara	Raidihi	Bijadihi	227	931	479	452	59	29	30	606	319	287
253	Lephripara	Jhurimal	Aunlabahal	420	1650	837	813	420	223	197	574	283	291
254	Lephripara	Raidihi	Raidihi	1161	4141	2091	2050	978	484	494	2013	1031	982
255	Lephripara	Raidihi	Podmundi	99	376	194	182	69	36	33	226	119	107
256	Lephripara	Badbanga	Dharuadihi	131	619	273	346	260	129	131	240	83	157
257	Lephripara	Badbanga	Jhargaon	216	966	438	528	198	97	101	387	146	241
258	Lephripara	Badbanga	Chhotbanga	107	417	221	196	39	24	15	171	87	84
259	Lephripara	Gundiadihi	Sagjore	96	368	191	177	0	0	0	363	189	174
260	Sundargarh	Kinjirma	Kinjirma	494	1744	871	873	314	163	151	823	412	411
261	Sundargarh	Kinjirma	Khapurikhanda	112	447	240	207	35	18	17	389	210	179
262	Sundargarh	Kinjirma	Ghantbud	81	319	168	151	0	0	0	273	144	129
263	Sundargarh	Masnikani	Bamandiadihi	48	213	110	103	0	0	0	213	110	103
264	Sundargarh	Bhedabahal	Gaijore	39	178	87	91	8	2	6	99	47	52
265	Sundargarh	Kundukela	Titheitangar	137	453	227	226	196	100	96	85	41	44
266	Sundargarh	Masnikani	Lakrakani	45	177	96	81	20	12	8	98	50	48
267	Sundargarh	Masnikani	Masanikani	212	755	382	373	120	54	66	119	64	55
268	Sundargarh	Kundukela	Badabahal	155	566	295	271	88	41	47	135	77	58
269	Sundargarh	Kundukela	Podabahal	74	221	117	104	62	33	29	11	5	6
270	Sundargarh	Masnikani	Kudabaga	276	998	542	456	199	118	81	416	221	195
271	Sundargarh	Kundukela	Kundukala	373	1476	751	725	384	207	177	622	314	308
272	Sundargarh	Kundukela	Deuli(J.B)		0								
273	Sundargarh	Deuli	Deuli	484	1787	882	905	221	109	112	980	479	501
274	Sundargarh	Deuli	Rengalbud	86	323	147	176	17	7	10	197	90	107
275	Sundargarh	Deuli	Bhalugad	111	470	230	240	156	81	75	175	87	88
276	Sundargarh	Bhasma	Pandermal	178	654	326	328	81	42	39	242	123	119
277	Sundargarh	Bhasma	Kabanga	140	448	207	241	57	27	30	143	69	74
278	Sundargarh	Bhasma	Kainsara	178	731	371	360	56	26	30	249	129	120

279	Sundargarh	Bhasma	Jamtalia (J.B.)	74	303	161	142	25	11	14	31	14	17
280	Sundargarh	Bhasma	Jamtalia	329	1244	635	609	281	139	142	577	298	279
281	Sundargarh	Bhasma	Bhasma	339	1332	707	625	311	165	146	490	242	248
282	Sundargarh	Kundukela	Kaintara	142	473	249	224	215	113	102	40	18	22
283	Tangarapali	Remenda	Ergapita	24	80	42	38	3	1	2	22	12	10
284	Tangarapali	Remenda	Remenda	289	1035	511	524	318	151	167	272	141	131
285	Tangarapali	Remenda	Abankela	195	773	386	387	203	102	101	146	77	69
286	Tangarapali	Remenda	Nadisuguda	192	697	335	362	226	110	116	269	128	141
287	Tangarapali	Mangaspur	Mangaspur	749	2893	1421	1472	598	290	308	1404	684	720
288	Tangarapali	Jogimal	Gultha	147	561	283	278	167	77	90	223	118	105
289	Tangarapali	Jogimal	Dambahal	278	1045	513	532	250	124	126	559	282	277
290	Tangarapali	Jogimal	Bilaigarh	328	1134	551	583	352	167	185	237	113	124
291	Tangarapali	Kiripsira	Jamunadhipa	26	105	53	52	105	53	52	0	0	0
292	Tangarapali	Nialipali	Dumerkud	74	311	154	157	0	0	0	310	154	156
293	Tangarapali	Kiripsira	Khamarbahal	141	463	239	224	149	78	71	258	131	127
294	Tangarapali	Kiripsira	Kiripsira	195	645	331	314	78	38	40	96	49	47
295	Tangarapali	Kiripsira	Suruda	216	806	403	403	146	70	76	280	150	130
296	Tangarapali	Nialipali	Jhimermahul	72	236	121	115	64	32	32	85	44	41
297	Tangarapali	Nialipali	Nialipali	339	1232	630	602	280	152	128	581	288	293
298	Tangarapali	Nialipali	Telipali	196	672	346	326	8	4	4	230	114	116
299	Tangarapali	Nialipali	Kadalimunda	76	294	140	154	46	21	25	172	81	91
300	Tangarapali	Jogimal	Saradhapali	138	431	221	210	112	60	52	101	50	51
301	Tangarapali	Jogimal	Jogimal	82	261	134	127	8	5	3	69	33	36
302	Lephripara	J.Raibaga	Nuadihi	445	1704	870	834	120	63	57	1106	566	540
303	Lephripara	J.Raibaga	Jharakani	392	1542	787	755	470	239	231	786	394	392
304	Tangarapali	Nialipali	Mundagaon	190	641	309	332	46	20	26	268	133	135
305	Lephripara	J.Raibaga	Raibaga	420	1625	794	831	375	177	198	466	234	232
306	Lephripara	Darlipali	Darlipali	1032	3859	1915	1944	587	282	305	1787	893	894
307	Lephripara	Darlipali	Sahajbahal	122	482	242	240	81	37	44	195	99	96

308	Tangarapali	Mangaspur	Kurla	287	1051	529	522	235	111	124	434	221	213
309	Tangarapali	Mangaspur	Daldali	285	1079	544	535	410	216	194	242	119	123
310	Tangarapali	Mangaspur	Dhauraadha	180	798	406	392	153	75	78	312	163	149
311	Tangarapali	Mangaspur	Renda	75	334	173	161	129	64	65	58	28	30
312	Sundargarh	Lahanadabud	Baghenipani	95	382	206	176	10	4	6	332	178	154
313	Sundargarh	Lahanadabud	Bhalubud	94	405	204	201	19	11	8	378	189	189
314	Sundargarh	Lahanadabud	Ghantbud	243	917	455	462	56	27	29	755	377	378
315	Sundargarh	Lahanadabud	Thelkobud	56	211	116	95	73	37	36	137	78	59
316	Sundargarh	Lahanadabud	Lahandabud	135	723	367	356	159	83	76	397	203	194
317	Sundargarh	Lahanadabud	Salangabudi	259	950	475	475	69	37	32	683	338	345
318	Sundargarh	Lahanadabud	Anangapani	66	278	136	142	0	0	0	255	126	129
319	Sundargarh	Salepali	Kumutimunda	323	1318	645	673	122	65	57	1022	502	520
320	Sundargarh	Salepali	Dudaki	138	600	291	309	18	11	7	572	272	300
321	Sundargarh	Salepali	Badakachhar	228	793	397	396	191	97	94	392	202	190
322	Sundargarh	Salepali	Sanasalepali	9	36	19	17	4	3	1	25	13	12
323	Sundargarh	Salepali	Jarmal	254	909	444	465	88	46	42	516	256	260
324	Sundargarh	Birbira	Salepali(Bad)	277	1012	522	490	221	117	104	267	141	126
325	Sundargarh	Birbira	Biribira	618	2296	1162	1134	224	101	123	1269	655	614
326	Sundargarh	Birbira	Talsara	474	1851	929	922	198	96	102	1028	525	503
327	Sundargarh	Birbira	Khuntdarha	79	331	173	158	0	0	0	205	107	98
328	Sundargarh	Birbira	Kutumora	195	730	365	365	243	129	114	283	143	140
329	Sundargarh	Kulta	Ghumunda	133	558	297	261	47	26	21	237	133	104
330	Sundargarh	Kulta	Bijadehi	161	576	290	286	106	58	48	186	88	98
331	Sundargarh	Kulta	Lamti	124	488	252	236	5	3	2	235	126	109
332	Sundargarh	Kulta	Bauridehi	80	368	194	174	0	0	0	364	192	172
333	Sundargarh	Kulta	Kaputikra	87	315	155	160	60	29	31	78	41	37
334	Sundargarh	Kulta	Kulta	326	1242	605	637	137	61	76	501	241	260
335	Sundargarh	Kulta	Kuanrmal	70	255	119	136	18	10	8	166	77	89
336	Sundargarh	Karla	Madhupur	47	212	104	108	6	2	4	174	84	90

337	Sundargarh	Kulta	Gailjhumpa	107	437	217	220	0	0	0	427	213	214
338	Sundargarh	Karla	Karla	223	948	458	490	233	113	120	558	259	299
339	Sundargarh	Karla	Sikipani	258	1061	502	559	92	47	45	502	242	260
340	Sundargarh	Karla	Rabanadihi	133	520	256	264	233	110	123	263	137	126
341	Sundargarh	Karla	Kheriakani	143	506	257	249	8	4	4	368	182	186
342	Sundargarh	Majhapara	Aulajore	150	642	309	333	16	9	7	556	265	291
343	Sundargarh	Kulta	Fillingbahal	369	1637	834	803	258	129	129	970	491	479
344	Sundargarh	Majhapara	Majhapara	526	2262	1112	1150	282	138	144	1292	636	656
345	Sundargarh	Majhapara	Budelkani	243	994	507	487	143	67	76	557	281	276
346	Sundargarh	Ledhimang	Suamal	79	293	152	141	32	16	16	36	19	17
347	Sundargarh	Ledhimang	Dharuadehi	355	1450	745	705	160	86	74	966	494	472
348	Sundargarh	Ledhimang	Siamal	98	397	188	209	4	2	2	175	79	96
349	Sundargarh	Ledhimang	Ledhimong	466	2121	1050	1071	435	213	222	465	221	244
350	Sundargarh	Ledhimang	Tileimalti	216	865	431	434	94	46	48	392	187	205
351	Sundargarh	Ledhimang	Bandubahal	73	312	157	155	98	50	48	131	67	64
352	Sundargarh	Majhapara	Amasaranga	307	1214	614	600	148	81	67	579	286	293
353	Sundargarh	Baragad	Gadiajore	201	730	366	364	54	29	25	524	261	263
354	Sundargarh	Baragad	Kendamal	145	536	228	308	37	12	25	469	203	266
355	Sundargarh	Kinjirma	Birjaberna	45	183	88	95	0	0	0	142	68	74
356	Sundargarh	Kinjirma	Amasdegi	141	563	294	269	51	26	25	334	171	163
357	Sundargarh	Kerai	Bhawanipur	650	3294	1668	1626	113	64	49	2472	1214	1258
358	Subdega	Subalaya	Bhajapur	165	639	331	308	139	68	71	125	63	62
359	Tangarapali	Sanpatrapalli	Patakijore	228	868	432	436	30	17	13	726	357	369
360	Tangarapali	Sanpatrapalli	Thelkobud	84	336	173	163	7	3	4	200	106	94
361	Tangarapali	Sanpatrapalli	Sunajore	304	1132	556	576	69	35	34	890	434	456
362	Tangarapali	Sanpatrapalli	Kutenpani R.F	20	84	43	41	0	0	0	84	43	41
363	Tangarapali	Sanpatrapalli	Jharpani R.F	12	45	22	23	0	0	0	44	22	22
364	Tangarapali	Sanpatrapalli	Gotbandha R.F.	11	66	36	30	0	0	0	65	35	30
365	Tangarapali	Sanpatrapalli	Badsarua	10	50	28	22	0	0	0	50	28	22

366	Tangarapali	Sanpatrapalli	Sanpatrapali	301	1248	606	642	78	43	35	734	350	384
367	Tangarapali	Sanpatrapalli	Khuntagaon	395	1623	810	813	109	56	53	1388	689	699
368	Tangarapali	Sanpatrapalli	Aleikera	368	1561	772	789	136	72	64	1057	519	538
369	Subdega	Rajpur	Dehurimunda	132	500	261	239	92	44	48	401	214	187
370	Subdega	Rajpur	Rajapur	323	1303	676	627	153	84	69	964	496	468
371	Subdega	Rajpur	Tedegamuhan	300	1263	598	665	157	66	91	1043	503	540
372	Subdega	Rajpur	Baurimundagaon	437	1815	896	919	69	34	35	1000	492	508
373	Subdega	Rajpur	Kanika	89	399	203	196	5	2	3	360	182	178
374	Subdega	Rajpur	Dainidihi	75	370	185	185	43	21	22	272	130	142
375	Subdega	Rajpur	Rebdamal	65	299	150	149	0	0	0	296	148	148
376	Subdega	Hamirpur	Bhagapali	111	442	226	216	85	43	42	304	158	146
377	Subdega	Hamirpur	Panchamahula	87	344	182	162	28	13	15	248	133	115
378	Subdega	Hamirpur	Hamirpur	197	800	383	417	49	23	26	377	188	189
379	Subdega	Hamirpur	Jagannathposh	20	61	32	29	1	0	1	7	3	4
380	Subdega	Hamirpur	Sudarsanpur	152	587	313	274	117	61	56	445	237	208
381	Subdega	Hamirpur	Dumarbahal	204	795	406	389	25	12	13	665	341	324
382	Subdega	Hamirpur	Chhatasargi	241	1210	420	790	79	24	55	833	255	578
383	Subdega	Deogaon	Didiga	139	615	298	317	3	1	2	591	288	303
384	Subdega	Hamirpur	Telijore	157	672	349	323	42	26	16	599	307	292
385	Subdega	Hamirpur	Goppur	49	205	105	100	4	2	2	168	84	84
386	Subdega	Hamirpur	Lahuraniberna	65	275	148	127	0	0	0	260	140	120
387	Subdega	Hamirpur	Birtola	147	535	264	271	89	43	46	211	104	107
388	Subdega	Karamdihi	Badmal	109	460	222	238	9	5	4	355	166	189
389	Subdega	Karamdihi	Rasarajpur	574	2281	1137	1144	158	86	72	1876	921	955
390	Subdega	Karamdihi	Gilkudar	43	151	76	75	0	0	0	89	52	37
391	Subdega	Karamdihi	Daijmahul	186	730	363	367	86	41	45	527	263	264
392	Subdega	Karamdihi	Karamdihi	879	3297	1657	1640	435	217	218	1644	817	827
393	Subdega	Subalaya	Podajalanga	380	1431	699	732	41	20	21	1220	590	630
394	Subdega	Subalaya	Subalaya	380	1561	805	756	53	31	22	1003	506	497

395	Subdega	Subalaya	Jagatgarh	89	312	167	145	15	8	7	129	68	61
396	Tangarapali	Ratanpur	Lemlema	363	1474	792	682	32	17	15	1183	628	555
397	Tangarapali	Ratanpur	Tangarmunda	226	921	440	481	46	22	24	868	413	455
398	Tangarapali	Ratanpur	Telendihi	211	887	435	452	114	57	57	748	364	384
399	Tangarapali	Ratanpur	Ratanapur	206	817	412	405	184	89	95	439	216	223
400	Tangarapali	Ratanpur	Kiakachhar	127	499	255	244	93	47	46	162	78	84
401	Tangarapali	Ratanpur	Balijore	238	993	501	492	99	48	51	529	280	249
402	Tangarapali	Tasladihi	Sianbahal	197	856	415	441	207	106	101	544	251	293
403	Tangarapali	Tasladihi	Tasaladihi	205	766	378	388	70	26	44	355	176	179
404	Tangarapali	Tasladihi	Kanakajora	376	1568	765	803	184	84	100	1171	570	601
405	Tangarapali	Meghdega	Meghdega	293	1307	624	683	80	39	41	832	384	448
406	Tangarapali	Meghdega	Turungagarh	140	547	276	271	41	20	21	426	215	211
407	Tangarapali	Meghdega	Gaijore	85	349	169	180	15	7	8	327	158	169
408	Tangarapali	Meghdega	Tinkuda	308	1190	591	599	25	9	16	810	409	401
409	Tangarapali	Meghdega	Budabahal	185	750	367	383	50	25	25	440	227	213
410	Tangarapali	Meghdega	Katra	182	642	316	326	118	55	63	180	86	94
411	Tangarapali	Tasladihi	Belkidihi	127	502	244	258	68	29	39	333	162	171
412	Tangarapali	Tasladihi	Indrapur	5	22	13	9	9	6	3	4	2	2
413	Tangarapali	Meghdega	Parbatberna	11	32	18	14	2	1	1	28	16	12
414	Tangarapali	Mahulpali	Chakramal	170	593	312	281	52	28	24	392	208	184
415	Tangarapali	Tasladihi	Kalobahal	200	798	406	392	197	99	98	222	115	107
416	Tangarapali	Mahulpali	Pradhanpat	153	575	280	295	206	91	115	249	124	125
417	Tangarapali	Mahulpali	Mahulpali	225	980	541	439	145	71	74	502	306	196
418	Tangarapali	Tangarpali	Rangiamunda	270	1054	522	532	182	92	90	432	214	218
419	Tangarapali	Tangarpali	Tangarpali	337	1278	608	670	139	67	72	744	353	391
420	Tangarapali	Tangarpali	Kuarbaga	377	1346	699	647	230	117	113	784	412	372
421	Tangarapali	Tangarpali	Rupabahal	152	558	268	290	104	53	51	169	82	87
422	Tangarapali	Kiripsira	Kepse	218	793	394	399	187	94	93	327	162	165
423	Tangarapali	Mahulpali	Kuraga	351	1338	680	658	249	125	124	570	290	280

424	Tangarapali	Mahulpali	Kenapali	138	663	280	383	116	53	63	363	140	223
425	Tangarapali	Mahulpali	Bandhapali	714	2976	1520	1456	363	184	179	1787	915	872
426	Sundargarh	Lankahuda	Samina	208	869	418	451	180	84	96	421	202	219
427	Sundargarh	Lankahuda	Kopsingha	350	1150	560	590	397	187	210	348	180	168
428	Sundargarh	Lankahuda	Rupidihi	356	1100	549	551	355	180	175	356	187	169
429	Sundargarh	Lankahuda	Lankahuda	291	1153	599	554	104	51	53	643	337	306
430	Sundargarh	Lankahuda	Brahmanipali	67	214	104	110	0	0	0	10	5	5
431	Sundargarh	Masnikani	Telengapali	303	1155	582	573	303	149	154	581	288	293
432	Sundargarh	Lankahuda	Japanga	211	726	358	368	110	51	59	181	86	95
433	Sundargarh	Kerai	Kerai	320	1230	632	598	145	73	72	446	230	216
434	Sundargarh	Kerai	Kandhabahal	260	1135	599	536	182	94	88	351	187	164
435	Sundargarh	Bhedabahal	Bhedabahal	876	3186	1579	1607	454	235	219	1622	791	831
436	Sundargarh	Kerai	Bijuli Khaman	171	749	375	374	37	17	20	490	248	242
437	Sundargarh	Baragad	Gurabasa	228	913	464	449	82	46	36	480	246	234
438	Sundargarh	Baragad	Baladmal	181	671	363	308	82	42	40	496	271	225
439	Sundargarh	Baragad	Dhaulakhaman	74	325	177	148	7	4	3	318	173	145
440	Sundargarh	Baragad	Timadehi	123	424	207	217	68	36	32	211	103	108
441	Sundargarh	Baragad	Bargarh	264	1259	495	764	132	60	72	1021	391	630
442	Sundargarh	Kinjirma	Mahuljore	157	619	306	313	149	73	76	375	185	190
443	Tangarapali	Mahulpali	Bhalubahal	56	245	118	127	0	0	0	240	116	124
444	Tangarapali	Ratanpur	Dhabakhol	55	196	100	96	0	0	0	195	99	96
445	Tangarapali	Tangarpali	Patuagarh	4	15	8	7	0	0	0	15	8	7
446	Balisankara	Tileikani	Banajor	186	772	384	388	15	9	6	698	346	352
447	Balisankara	Tileikani	Sikajor	354	1457	751	706	49	30	19	1004	516	488
448	Balisankara	Tildega	Brahmanmara	207	840	402	438	23	14	9	471	232	239
449	Balisankara	Tildega	Thutipipal	208	838	420	418	31	13	18	466	233	233
450	Balisankara	Bandhabahal	Peruaada	89	358	172	186	4	1	3	277	130	147
451	Balisankara	Bandhabahal	Kinikibandh	282	1042	507	535	133	67	66	593	288	305
452	Balisankara	Bandhabahal	Bankidihi	52	179	86	93	94	43	51	65	32	33

453	Balisankara	Bandhabahal	Bijagarh	159	496	255	241	33	17	16	411	216	195
454	Balisankara	Bandhabahal	Bandhbahal	344	1314	601	713	143	73	70	783	331	452
455	Balisankara	Bhandarkarua B	Karuabahal	533	1999	975	1024	89	46	43	1649	809	840
456	Balisankara	Bhandarkarua B	Kaintara	227	849	432	417	339	178	161	176	79	97
457	Balisankara	Kusumura	Kushumara	713	2844	1396	1448	203	96	107	2014	991	1023
458	Balisankara	Bhandarkarua B	Dhenkigada	103	360	174	186	0	0	0	317	151	166
459	Balisankara	Kinjirkela	Kinjirikella	861	3233	1605	1628	402	196	206	1773	863	910
460	Balisankara	Tildega	Gaidega	362	1289	652	637	237	109	128	615	317	298
461	Balisankara	Tildega	Tildega	361	1384	697	687	346	178	168	596	289	307
462	Balisankara	Deobhubanapur	Deobhubanpur	1216	4740	2299	2441	394	190	204	3106	1507	1599
463	Balisankara	Tileikani	Tileikani	199	1114	389	725	96	38	58	994	349	645
464	Balisankara	Tileikani	Belmunda	210	893	457	436	56	27	29	623	318	305
465	Balisankara	Tileikani	Halma	179	695	329	366	23	13	10	643	302	341
466	Lephripara	Hurmei	Magarkunda	132	602	300	302	0	0	0	600	299	301
467	Lephripara	Hurmei	Dandpani	263	1049	527	522	2	1	1	820	416	404
468	Lephripara	Hurmei	Hurmey	231	1071	534	537	0	0	0	885	438	447
469	Lephripara	Hurmei	Suanjore	153	614	309	305	0	0	0	605	305	300
470	Lephripara	Gundiadihi	Dhangergudi	144	579	290	289	12	5	7	510	257	253
471	Lephripara	Hurmei	Sarda	162	738	384	354	43	27	16	296	153	143
472	Lephripara	Gundiadihi	Gundiadihi	379	1790	897	893	233	119	114	1382	691	691
473	Lephripara	Alpaka	Alapaka	571	2249	1112	1137	271	131	140	1603	794	809
474	Lephripara	Alpaka	Sagjore (U.S.)	540	2267	1116	1151	227	109	118	1697	830	867
475	Balisankara	Birkaldihi	Dhamakpur	222	930	463	467	13	6	7	877	434	443
476	Balisankara	Birkaldihi	Rapatjore	152	737	372	365	48	24	24	613	313	300
477	Balisankara	Birkaldihi	Sahebdera	99	382	188	194	0	0	0	381	188	193
478	Balisankara	Birkaldihi	Khamarimunda	107	429	211	218	0	0	0	404	199	205
479	Balisankara	Birkaldihi	Putudihi	99	430	205	225	50	21	29	256	127	129
480	Balisankara	Birkaldihi	Burkaldihi (Ratanpali)	180	1247	692	555	35	20	15	699	462	237
481	Balisankara	Birkaldihi	Tatijore	141	607	318	289	98	47	51	306	160	146

482	Balisankara	Birkaldihi	Dhubendand	204	856	448	408	14	9	5	606	310	296
483	Balisankara	Kinjirkela	Kupatangar	297	1119	553	566	135	65	70	598	303	295
484	Balisankara	Kinjirkela	Gidipahad	180	723	371	352	7	4	3	611	314	297
485	Balisankara	Kinjirkela	Beheradihi	677	2649	1348	1301	93	51	42	1983	1011	972
486	Subdega	Kulba	Bankibahal	200	750	384	366	31	13	18	489	253	236
487	Subdega	Kulba	Kulba	553	2047	1035	1012	354	175	179	1383	702	681
488	Balisankara	Kusumura	Raidihi	326	1356	651	705	148	75	73	1013	477	536
489	Subdega	Kukuridihi	Kukuridihi	311	1301	645	656	191	97	94	901	440	461
490	Subdega	Kukuridihi	Gangpurgarh	478	1922	964	958	248	128	120	1477	744	733
491	Subdega	Kukuridihi	Karlaghati	124	500	258	242	11	7	4	433	218	215
492	Balisankara	Birkaldihi	Budajharan Part-I	31	129	64	65	0	0	0	127	64	63
493	Balisankara	Birkaldihi	Jorajam(RF)Part-I	83	362	181	181	0	0	0	347	174	173
494	Balisankara	Birkaldihi	Kukuda(RF)Part-II	12	52	24	28	20	10	10	32	14	18
495	Balisankara	Kinjirkela	Gidpahari R.F.	27	102	51	51	0	0	0	101	50	51
496	Balisankara	Kinjirkela	Kumbhakani (R.F.)	13	57	28	29	0	0	0	57	28	29
497	Lephripara	Alpaka	Kukuda(RF)Part-I	85	344	173	171	99	51	48	224	111	113
498	Balisankara	Birkaldihi	Dhabadoli(RF)Part-II	38	173	78	95	0	0	0	172	77	95
499	Balisankara	Tileikani	Tihilibandhal(R.F)	20	100	48	52	0	0	0	100	48	52
500	Balisankara	Birkaldihi	Jorajam(RF)Part-II	42	164	76	88	0	0	0	154	71	83
501	Balisankara	Birkaldihi	Budajharan part-II	11	56	27	29	0	0	0	56	27	29
502	Balisankara	Birkaldihi	Dhabadoli-I	12	45	21	24	0	0	0	45	21	24
503	Balisankara	Birkaldihi	Jorajam(R.F.) -III	17	74	37	37	0	0	0	74	37	37
504	Balisankara	Birkaldihi	Khapuri Lata	33	154	78	76	0	0	0	153	77	76
505	Balisankara	Lulukidihi	Lulkidihi	962	3952	1989	1963	411	211	200	3108	1559	1549
506	Balisankara	Bandega	Bandega	820	3204	1577	1627	393	183	210	1439	691	748
507	Balisankara	Bandega	Phalsa	91	397	193	204	0	0	0	347	169	178
508	Balisankara	Sagbahal	Sankarabahal	203	874	430	444	112	59	53	635	309	326
509	Balisankara	Sagbahal	Sagjori	259	943	465	478	47	21	26	703	357	346
510	Balisankara	Sagbahal	Kanhaighara	205	830	406	424	49	22	27	591	291	300

511	Balisankara	Sagbahal	Sagbahal	211	986	484	502	120	65	55	521	259	262
512	Balisankara	Bandega	Murkia	181	732	378	354	108	56	52	402	205	197
513	Balisankara	Bandega	Kantabahal	264	1069	534	535	145	72	73	764	376	388
514	Balisankara	Sagbahal	Tilia	343	1477	700	777	190	98	92	766	359	407
515	Balisankara	Sagbahal	Matimakha		0								
516	Balisankara	Rampur	Kandapani-R.F.	2	8	4	4	8	4	4	0	0	0
517	Balisankara	Sagbahal	Kendapani	7	34	16	18	7	3	4	26	12	14
518	Balisankara	Sagbahal	Kulenthopa	50	213	95	118	0	0	0	106	48	58
519	Balisankara	Sagbahal	Amatpani	31	135	73	62	0	0	0	120	66	54
520	Balisankara	Sagbahal	Hatichhapal	49	260	125	135	11	5	6	234	111	123
521	Balisankara	Sagbahal	Diapathar	21	130	71	59	1	1	0	129	70	59
522	Balisankara	Sagbahal	Haldijharan	29	146	66	80	0	0	0	146	66	80
523	Balisankara	Sagbahal	Magarkunda	43	214	107	107	0	0	0	191	95	96
524	Balisankara	Sagbahal	Bendojharia	10	55	25	30	0	0	0	55	25	30
525	Balisankara	Talsara	Kumudaphal	57	236	111	125	0	0	0	229	106	123
526	Balisankara	Talsara	Barhadema	163	653	327	326	0	0	0	567	286	281
527	Balisankara	Talsara	Tikilipara	190	740	347	393	42	19	23	581	263	318
528	Balisankara	Rampur	Kurai(R.F)	34	118	61	57	0	0	0	105	56	49
529	Balisankara	Rampur	Sapkundal(R.F)	1	3	1	2	0	0	0	3	1	2
530	Balisankara	Rampur	Lamti	41	137	66	71	3	1	2	101	49	52
531	Balisankara	Rampur	Sapkundal	22	83	47	36	0	0	0	82	46	36
532	Balisankara	Rampur	Sandhapani	65	258	139	119	0	0	0	231	123	108
533	Balisankara	Rampur	Baglata	7	27	18	9	0	0	0	27	18	9
534	Balisankara	Rampur	Jamudarha	180	653	329	324	1	1	0	475	233	242
535	Balisankara	Rampur	Kurei	398	1460	693	767	104	50	54	1124	537	587
536	Balisankara	Rampur	Dhudinuagaon	237	762	364	398	45	22	23	549	263	286
537	Balisankara	Rampur	Khampur	493	1791	902	889	127	66	61	1160	577	583
538	Balisankara	Rampur	Gandamara	35	131	65	66	0	0	0	131	65	66
539	Balisankara	Balisankara	Mahulgaon-oraf- Jhilimal	226	712	347	365	121	61	60	446	208	238

540	Balisankara	Rampur	Rampur	175	723	348	375	25	11	14	340	163	177
541	Balisankara	Rampur	Gaikanpali	241	879	429	450	109	53	56	212	109	103
542	Balisankara	Saunamara	Tangarbahal	113	398	208	190	0	0	0	392	205	187
543	Balisankara	Saunamara	Kelokhandi	153	614	307	307	79	39	40	473	237	236
544	Balisankara	Talsara	Rauldega	558	2266	1061	1205	197	96	101	1430	639	791
545	Balisankara	Talsara	Titheitangar	153	616	305	311	25	14	11	553	271	282
546	Balisankara	Talsara	San-barhadema	9	40	19	21	0	0	0	40	19	21
547	Subdega	Kurumkel	Hutopani	258	1199	576	623	39	20	19	622	307	315
548	Subdega	Kurumkel	Khajurikhaman	2	7	2	5	0	0	0	7	2	5
549	Subdega	Kurumkel	Chikatjore	30	118	62	56	0	0	0	112	59	53
550	Subdega	Kurumkel	Tentulijharia	124	531	268	263	5	1	4	451	224	227
551	Subdega	Tangargaon	Runipani	69	359	185	174	12	6	6	207	113	94
552	Subdega	Tangargaon	Tangargaon	288	1439	736	703	133	69	64	955	498	457
553	Subdega	Tangargaon	Deobahal	269	1350	677	673	48	21	27	1026	509	517
554	Subdega	Tangargaon	Sagojor	207	852	427	425	36	17	19	768	377	391
555	Subdega	Tangargaon	Pindhapathar	79	337	175	162	0	0	0	326	167	159
556	Subdega	Kiralaga	Patiaori(R.F)	63	288	136	152	2	1	1	266	125	141
557	Subdega	Kiralaga	Tedikaha	64	241	123	118	0	0	0	241	123	118
558	Subdega	Kiralaga	Kiralaga(I) R.F.	70	265	125	140	0	0	0	248	115	133
559	Subdega	Kiralaga	Kiralagia(II) R.F.	47	195	99	96	0	0	0	194	99	95
560	Subdega	Kiralaga	Kiralaga	936	4248	2054	2194	303	143	160	3405	1653	1752
561	Subdega	Kurumkel	Simdega	580	2523	1266	1257	182	89	93	2081	1045	1036
562	Balisankara	Tumlia	Fataimunda	229	839	409	430	76	35	41	546	263	283
563	Balisankara	Tumlia	Bhalutungri	2	10	6	4	0	0	0	10	6	4
564	Balisankara	Tumlia	Kaloberna	11	38	16	22	0	0	0	37	15	22
565	Balisankara	Talsara	Rengali	114	425	219	206	34	16	18	301	157	144
566	Balisankara	Talsara	Talsara	505	1977	989	988	253	128	125	1330	650	680
567	Balisankara	Tumlia	Sapdagar	263	999	503	496	65	29	36	575	293	282
568	Balisankara	Saunamara	Budabahal	182	683	337	346	33	19	14	556	271	285

569	Balisankara	Tumlia	Sankumudaphal	38	165	82	83	0	0	0	102	47	55
570	Balisankara	Saunamara	Sahanamara	298	1073	544	529	59	22	37	725	382	343
571	Balisankara	Balisankara	Balisankara	841	3586	1633	1953	187	71	116	2393	1050	1343
572	Balisankara	Balisankara	Telijore	316	1045	504	541	75	42	33	757	363	394
573	Balisankara	Balisankara	Ghoghar	349	1191	580	611	287	141	146	822	399	423
574	Subdega	Jamuna	Barpali	81	302	145	157	0	0	0	262	125	137
575	Subdega	Jamuna	Mayabahal	437	1513	762	751	192	93	99	1074	541	533
576	Balisankara	Tumlia	Sankara	446	1742	857	885	275	129	146	957	476	481
577	Balisankara	Tumlia	Tumulia	858	3311	1650	1661	341	174	167	1725	851	874
578	Subdega	Jamuna	Jamuna	468	1751	832	919	241	120	121	1032	490	542
579	Subdega	Jaisar	Jaisar	283	966	493	473	42	23	19	306	150	156
580	Subdega	Jaisar	Gailo	215	805	412	393	156	76	80	192	94	98
581	Subdega	Jaisar	Rasipatra	377	1489	751	738	199	96	103	454	229	225
582	Subdega	Subdega	Subdega	1386	5935	3068	2867	461	212	249	3989	2075	1914
583	Subdega	Subdega	Latdega	145	678	338	340	52	23	29	563	284	279
584	Subdega	Kurumkel	Kurumkel	254	1281	671	610	140	78	62	1097	562	535
585	Subdega	Kurumkel	Kaisar	196	1038	395	643	56	19	37	830	313	517
586	Subdega	Damkuda	Damkuda	437	1741	866	875	158	77	81	1284	631	653
587	Subdega	Damkuda	Rampur	121	515	249	266	18	12	6	452	216	236
588	Subdega	Hamirpur	Malidehi	75	278	143	135	3	2	1	170	87	83
589	Subdega	Damkuda	Peruabhadi	67	348	180	168	14	8	6	327	165	162
590	Subdega	Deogaon	Deogaon	428	1790	897	893	18	9	9	1696	849	847
591	Balisankara	Sagbahal	Hatibari	4	18	10	8	0	0	0	18	10	8
592	Baragaon	Rungaon	Lakraghara	160	823	411	412	9	5	4	762	376	386
593	Baragaon	Ekma	Bansikar	120	548	275	273	132	59	73	366	188	178
594	Baragaon	Ekma	Bamdera	149	666	343	323	20	8	12	571	297	274
595	Baragaon	Ekma	Geleibahal	183	808	395	413	54	25	29	667	326	341
596	Baragaon	Ekma	Timna	516	2480	1232	1248	107	58	49	2169	1070	1099
597	Baragaon	Ekma	Ekma	514	2534	1228	1306	202	102	100	1885	893	992

598	Baragaon	Ekma	Padampur	142	614	308	306	10	5	5	447	222	225
599	Baragaon	Rungaon	Aludega	158	665	320	345	96	48	48	557	267	290
600	Baragaon	Rungaon	Petfod	133	585	290	295	47	20	27	219	113	106
601	Baragaon	Rungaon	Rungaon	402	1632	826	806	230	109	121	903	460	443
602	Baragaon	Rungaon	Badkhaman	77	422	208	214	107	61	46	234	106	128
603	Baragaon	Rungaon	Singarmunda	139	702	342	360	18	9	9	368	174	194
604	Baragaon	Rungaon	Rengalmal	127	537	272	265	38	20	18	201	100	101
605	Baragaon	Rungaon	Siamal	240	1089	558	531	204	105	99	630	325	305
606	Baragaon	Pamra	Pamra	855	3875	1930	1945	287	148	139	2394	1176	1218
607	Baragaon	Pamra	Udarama	155	722	356	366	22	10	12	480	238	242
608	Kutra	Panchara	Kusumdega	449	2510	1306	1204	140	63	77	2153	1131	1022
609	Kutra	Gangajal	Gangajal	487	2046	1024	1022	141	69	72	1397	685	712
610	Baragaon	Dandajamira	Dandjamira	336	1383	683	700	143	75	68	719	349	370
611	Baragaon	Dandajamira	Jajpur	267	1233	615	618	90	53	37	976	482	494
612	Baragaon	Sahajbahal	Jhantalbud	136	612	295	317	5	2	3	581	282	299
613	Baragaon	Sahajbahal	Sahajbahal	723	2694	1339	1355	508	253	255	1304	643	661
614	Baragaon	Sahajbahal	Sankraposh	584	2238	1139	1099	221	115	106	1562	784	778
615	Baragaon	Barangakachhar	Bheluabahal	122	517	243	274	23	10	13	291	134	157
616	Baragaon	Barangakachhar	Barangakachar	232	1059	472	587	132	60	72	743	331	412
617	Baragaon	Barangakachhar	Talimunda	240	1015	518	497	9	3	6	830	428	402
618	Baragaon	Sahajbahal	Manoharpur	166	714	366	348	10	7	3	524	265	259
619	Baragaon	Sahajbahal	Manchamara	141	682	331	351	26	14	12	476	232	244
620	Baragaon	Bargaon	Kinjirkela	151	682	338	344	48	22	26	453	224	229
621	Baragaon	Tudalaga	Baibai	300	1244	628	616	48	25	23	916	457	459
622	Baragaon	Tudalaga	Tudalaga	295	1479	569	910	55	10	45	1042	366	676
623	Baragaon	Dandajamira	Gargadbahal	215	939	473	466	36	19	17	745	376	369
624	Kutra	Gangajal	Khurapali	99	429	202	227	34	15	19	329	153	176
625	Kutra	Gangajal	Khuntmunda	149	665	341	324	56	30	26	508	262	246
626	Baragaon	Fulbari	Mahupada	191	835	416	419	58	30	28	773	384	389

627	Baragaon	Fulbari	Chabiri	141	552	273	279	41	23	18	328	152	176
628	Kutra	Purkapali	Kadopada	249	1051	512	539	24	9	15	780	392	388
629	Baragaon	Fulbari	Birsu	147	596	299	297	9	3	6	514	256	258
630	Baragaon	Fulbari	Budna	115	369	195	174	14	8	6	205	109	96
631	Baragaon	Fulbari	Turiposh	58	204	102	102	28	12	16	83	43	40
632	Baragaon	Fulbari	Bausen	52	200	95	105	18	9	9	151	72	79
633	Baragaon	Tudalaga	Jangli	129	564	287	277	58	28	30	261	135	126
634	Baragaon	Tudalaga	Barpali	49	229	114	115	0	0	0	122	61	61
635	Baragaon	Tudalaga	Charpali	71	306	164	142	10	6	4	262	142	120
636	Baragaon	Tudalaga	Kantiamura	235	950	478	472	28	11	17	621	303	318
637	Baragaon	Bargaon	Bargaon	619	2491	1346	1145	166	95	71	878	473	405
638	Baragaon	Bargaon	Latagaon	634	2823	1431	1392	80	37	43	1741	881	860
639	Baragaon	Bhoipali	Gariamal	89	399	206	193	45	19	26	230	126	104
640	Baragaon	Tikilipara	Tikilipada	407	1818	894	924	114	59	55	1461	708	753
641	Baragaon	Itma	Jamurla	96	372	194	178	0	0	0	179	101	78
642	Baragaon	Barangakachhar	Bankibahal	90	337	169	168	0	0	0	277	138	139
643	Baragaon	Barangakachhar	Patuabeda	240	927	465	462	67	32	35	706	355	351
644	Baragaon	Barangakachhar	Mundagaon	220	796	398	398	43	22	21	626	311	315
645	Baragaon	Barangakachhar	Kumbahal	143	544	284	260	16	9	7	451	233	218
646	Baragaon	Barangakachhar	Kulgaon	286	1148	567	581	20	9	11	835	414	421
647	Baragaon	Jarangloi	Jharmunda	297	1245	608	637	42	21	21	1024	503	521
648	Baragaon	Jarangloi	Gobindpur (Tileimal)	155	591	295	296	33	19	14	357	172	185
649	Baragaon	Jarangloi	Jharangloi	480	2402	1261	1141	773	402	371	1074	580	494
650	Baragaon	Jarangloi	Beheramal	118	468	239	229	42	25	17	375	190	185
651	Baragaon	Jarangloi	Baliposh	132	579	300	279	93	53	40	149	70	79
652	Baragaon	Jarangloi	Kustuna	397	1522	731	791	300	156	144	633	310	323
653	Baragaon	Itma	Nakti	77	253	134	119	15	10	5	113	59	54
654	Baragaon	Itma	Salbira	77	275	138	137	9	3	6	167	89	78
655	Baragaon	Itma	Bhikampur	102	429	218	211	10	3	7	354	181	173

656	Baragaon	Itma	Itma	716	2874	1427	1447	189	90	99	1337	658	679
657	Baragaon	Tikilipara	Panderpali	462	1931	968	963	169	86	83	1227	619	608
658	Baragaon	Bhoipali	Raidihi	197	967	500	467	50	23	27	788	413	375
659	Baragaon	Bhoipali	Kharikamunda	258	957	473	484	63	32	31	717	347	370
660	Baragaon	Fulbari	Kuraibaga	181	659	340	319	122	64	58	321	165	156
661	Baragaon	Bhoipali	Bhoipali	466	1882	976	906	104	52	52	1175	599	576
662	Baragaon	Fulbari	Chamunda	257	1009	528	481	53	25	28	750	387	363
663	Baragaon	Fulbari	Fulbari	130	608	320	288	31	17	14	490	253	237
664	Baragaon	Fulbari	Salepali	170	589	290	299	29	12	17	248	123	125
665	Baragaon	Ekma	Badulpani	68	349	173	176	0	0	0	274	135	139
666	Kutra	Nuagaon	Chhurichukha	37	176	94	82	0	0	0	175	93	82
667	Kutra	Nuagaon	Gariabahal	443	2039	1053	986	92	53	39	1851	948	903
668	Kutra	Amgobha	Elga	232	1044	520	524	49	22	27	855	429	426
669	Kutra	Nuagaon	Nuagaon	472	2196	1087	1109	51	21	30	1565	787	778
670	Kutra	Nuagaon	Rangamati	127	555	286	269	0	0	0	541	279	262
671	Kutra	Panchara	Katangjharia	199	916	465	451	69	37	32	417	203	214
672	Kutra	Panchara	Panchara	766	3454	1751	1703	195	97	98	2662	1345	1317
673	Kutra	Kiringsira	Jhirpani	138	619	297	322	87	44	43	402	197	205
674	Kutra	Kiringsira	Kalijapathar	68	283	138	145	0	0	0	280	137	143
675	Kutra	Kiringsira	Ghantchapal	82	361	171	190	36	15	21	322	154	168
676	Kutra	Amgobha	Kahapani	203	1094	482	612	40	19	21	1042	458	584
677	Kutra	Amgobha	Amgobha	370	1779	903	876	154	78	76	1569	802	767
678	Kutra	Khatkurbahal	Khatkhur Bahal	917	4260	2167	2093	389	198	191	918	451	467
679	Kutra	Khatkurbahal	Kulenbahal	110	450	231	219	0	0	0	450	231	219
680	Kutra	Amgobha	Jauramunda	319	1616	793	823	110	53	57	1488	729	759
681	Kutra	Kutra	Dahijira	486	2355	1199	1156	212	111	101	2083	1057	1026
682	Kutra	Kiringsira	Kiringsia	316	1412	716	696	662	327	335	458	235	223
683	Kutra	Kiringsira	Bhogra	275	1315	654	661	64	35	29	1136	563	573
684	Kutra	Kandeimunda	Koronga	359	1509	762	747	190	92	98	1248	637	611

685	Kutra	Biringatoli	Biringatoli	350	1438	764	674	361	189	172	660	347	313
686	Kutra	Biringatoli	Budakata	379	1720	841	879	202	108	94	1187	565	622
687	Kutra	Rajabasa	Rajabasa	226	1014	511	503	30	16	14	979	492	487
688	Kutra	Purkapali	Purkapali	323	1286	646	640	139	73	66	899	440	459
689	Kutra	Purkapali	Panchupada	110	414	201	213	62	30	32	278	129	149
690	Kutra	Purkapali	Birtola	241	1109	545	564	67	38	29	986	480	506
691	Kutra	Rajabasa	Latalaga	252	1033	514	519	54	23	31	730	368	362
692	Kutra	Rajabasa	Karmabahal	268	1152	588	564	48	21	27	890	464	426
693	Kutra	Rajabasa	Bailama	204	929	485	444	73	42	31	771	399	372
694	Kutra	Tunmura	Sialjore	195	872	390	482	72	36	36	622	279	343
695	Kutra	Biringatoli	Naktisan	105	456	211	245	0	0	0	425	198	227
696	Kutra	Kandeimunda	Telighana	407	1771	930	841	200	105	95	1492	780	712
697	Kutra	Kandeimunda	Kandeimunda	316	1515	773	742	10	6	4	1249	635	614
698	Kutra	Kutra	Kutra	1004	4412	2203	2209	155	75	80	3560	1773	1787
699	Kutra	Katang	Litibeda	339	1650	800	850	84	44	40	1544	747	797
700	Kutra	Katang	Katang	826	3812	1895	1917	512	260	252	3137	1553	1584
701	Kutra	Jharbeda	Jharbeda	913	4456	2165	2291	262	128	134	3548	1731	1817
702	Kutra	Tunmura	Tunmura	726	3181	1599	1582	84	42	42	2641	1307	1334
703	Rajagangapur	Kutunia	Gariamunda	219	936	457	479	25	14	11	866	423	443
704	Rajagangapur	Kutunia	Raikakachhar	355	1673	841	832	121	59	62	1482	749	733
705	Kutra	Tarkera	Sadhumunda	215	979	494	485	2	1	1	899	452	447
706	Kutra	Tarkera	Udurma	205	864	444	420	56	28	28	607	306	301
707	Kutra	Tarkera	Pangniabahal	185	757	378	379	0	0	0	453	223	230
708	Kutra	Tarkera	Tarkera	385	1600	839	761	65	34	31	1208	628	580
709	Kutra	Amgobha	Samlaimunda	256	1291	641	650	7	3	4	1263	629	634
710	Kutra	Khatkurbahal	Sonbarcha	157	707	360	347	53	28	25	590	294	296
711	Kutra	Gyanpali	Laxmiposh	193	996	498	498	34	17	17	924	460	464
712	Kutra	Gyanpali	Bheluadihi	200	922	462	460	92	50	42	635	318	317
713	Rajagangapur	Alanda	Hatimunda	49	259	136	123	0	0	0	224	117	107

714	Rajagangapur	Alanda	Kukudamunda	260	1267	646	621	54	23	31	1007	507	500
715	Rajagangapur	Alanda	Badkuchulu	115	537	277	260	0	0	0	529	272	257
716	Rajagangapur	Alanda	Chunaghati	4	24	11	13	0	0	0	24	11	13
717	Rajagangapur	Alanda	Sarumohan	29	161	76	85	0	0	0	161	76	85
718	Rajagangapur	Alanda	Khairdihi	64	352	185	167	0	0	0	352	185	167
719	Rajagangapur	Alanda	Hetbahal		0								
720	Rajagangapur	Alanda	Datarampur	147	637	317	320	196	97	99	440	220	220
721	Rajagangapur	Alanda	Alanda	822	3891	1970	1921	196	104	92	3637	1838	1799
722	Rajagangapur	Kukuda	Kukuda	780	3703	1888	1815	19	10	9	3448	1761	1687
723	Rajagangapur	Kukuda	Bihabandh	387	1748	874	874	161	88	73	1351	670	681
724	Kutra	Gyanpali	Gyanpali	333	1762	883	879	25	15	10	1690	845	845
725	Kutra	Gyanpali	Chhatantoli	20	94	39	55	0	0	0	90	37	53
726	Kutra	Khatkurbahal	Falsakani	319	1571	812	759	3	2	1	1543	793	750
727	Rajagangapur	Kukuda	Dhauraadha	437	2092	1046	1046	248	113	135	1719	868	851
728	Kutra	Katang	Lanjiberna	594	2573	1315	1258	184	94	90	1911	961	950
729	Rajagangapur	Kunmuru	Ramabahal	260	1235	604	631	61	27	34	1166	574	592
730	Rajagangapur	Alanda	Dudukabahal	345	1645	816	829	48	25	23	1527	752	775
731	Rajagangapur	Alanda	Tilaimal	98	536	264	272	41	18	23	493	244	249
732	Rajagangapur	Kesramal	Kesramal	495	2214	1075	1139	93	48	45	2047	987	1060
733	Rajagangapur	Kesramal	Raiberna	611	3009	1498	1511	179	85	94	2672	1331	1341
734	Rajagangapur	Laing	Laing	1267	5715	2868	2847	571	309	262	3877	1910	1967
735	Rajagangapur	Laing	Laing R.S.Colony	173	768	378	390	6	4	2	732	362	370
736	Rajagangapur	Laing	Dheluan	864	3675	1900	1775	138	57	81	1000	493	507
737	Rajagangapur	Chungimati	Chungimati	552	2408	1235	1173	154	82	72	1589	815	774
738	Rajagangapur	Chungimati	Mandiakudar	608	2711	1379	1332	253	130	123	1483	741	742
739	Rajagangapur	Panposh	Sagjore	550	2506	1189	1317	172	79	93	2166	1025	1141
740	Rajagangapur	Laing	Ghoghar	344	1690	833	857	272	136	136	1286	632	654
741	Rajagangapur	Kesramal	Jhagarpur	564	2659	1299	1360	37	19	18	2462	1205	1257
742	Rajagangapur	Kesramal	Baipur	126	657	331	326	0	0	0	654	329	325

743	Rajagangapur	Kesramal	Garvana	286	1317	660	657	36	16	20	1246	626	620
744	Rajagangapur	Kesramal	Padajampali	249	1118	549	569	49	23	26	843	408	435
745	Rajagangapur	Kunmuru	Lamloi	417	1784	906	878	66	31	35	1251	638	613
746	Rajagangapur	Kesramal	Jampali	333	1835	790	1045	112	49	63	1647	702	945
747	Rajagangapur	Kunmuru	Kunumuru	295	1439	722	717	316	149	167	1114	571	543
748	Rajagangapur	Kunmuru	Badgudiali	516	2680	1323	1357	109	53	56	2497	1237	1260
749	Rajagangapur	Kutunia	Sangudiali	30	159	77	82	0	0	0	153	72	81
750	Rajagangapur	Kutunia	Kutunia	1209	5566	2750	2816	242	114	128	4878	2414	2464
751	Rajagangapur	Kutunia	Jaurumal	503	2421	1223	1198	123	56	67	2145	1095	1050
752	Rajagangapur	Kutunia	Tunguripali	132	638	325	313	39	17	22	572	291	281
753	Rajagangapur	Malidihi	Bhagattola	656	2841	1388	1453	404	203	201	2326	1131	1195
754	Rajagangapur	Laing	Badnuagaon	524	2656	1311	1345	290	148	142	2217	1088	1129
755	Rajagangapur	Panposh	Kadambahal	127	582	290	292	5	2	3	571	286	285
756	Rajagangapur	Panposh	Pitamahul	57	297	152	145	0	0	0	295	151	144
757	Rajagangapur	Panposh	Kalodih	112	546	260	286	0	0	0	545	260	285
758	Rajagangapur	Panposh	Ramlata	42	242	126	116	0	0	0	242	126	116
759	Rajagangapur	Panposh	Dungajore	36	164	80	84	0	0	0	157	76	81
760	Rajagangapur	Malidihi	Ranipia	269	1286	640	646	24	13	11	1084	532	552
761	Rajagangapur	Malidihi	Malidih	314	1552	771	781	60	28	32	1409	693	716
762	Rajagangapur	Buchukpara	Sukhanala	181	897	466	431	0	0	0	825	433	392
763	Rajagangapur	Buchukpara	Buchukupada	328	1614	809	805	41	20	21	1531	764	767
764	Rajagangapur	Buchukpara	Silikudar	137	836	425	411	0	0	0	830	420	410
765	Rajagangapur	Buchukpara	Talkudar	165	780	391	389	54	26	28	509	256	253
766	Rajagangapur	Buchukpara	Bijakhaman	135	630	307	323	3	2	1	617	300	317
767	Rajagangapur	Kutunia	Chinimahul	108	578	300	278	0	0	0	533	281	252
768	Rajagangapur	Kutunia	Sunakhandi	176	785	385	400	10	6	4	196	164	32
769	Rajagangapur	Kutunia	Dubuku	158	759	364	395	0	0	0	751	361	390
770	Rajagangapur	Buchukpara	Hatidharsacolony	78	395	194	201	7	3	4	388	191	197
771	Rajagangapur	Jareikala	Chhatam	251	1225	584	641	17	10	7	1188	567	621

772	Rajagangapur	Jareikala	Kahachuan	127	637	307	330	0	0	0	620	297	323
773	Rajagangapur	Jareikala	Kuleipith	37	158	76	82	0	0	0	158	76	82
774	Rajagangapur	Jareikala	Kunjam	17	104	53	51	0	0	0	103	52	51
775	Rajagangapur	Jareikala	Chandiposh	161	732	377	355	0	0	0	720	371	349
776	Rajagangapur	Jareikala	Jareikela	248	1238	628	610	62	33	29	1150	581	569
777	Rajagangapur	Jareikala	Bahiamb	263	1255	617	638	33	13	20	1092	545	547
778	Rajagangapur	Jareikala	Bargada	45	232	110	122	0	0	0	232	110	122
779	Rajagangapur	Budham	Bandhkhaman	192	921	477	444	7	4	3	892	461	431
780	Rajagangapur	Budham	Budhaamb	199	957	473	484	0	0	0	831	408	423
781	Rajagangapur	Budham	Haldipani	65	351	180	171	0	0	0	333	168	165
782	Rajagangapur	Malidihi	Rengalbeda	83	396	206	190	0	0	0	396	206	190
783	Rajagangapur	Budham	Kichinda	75	367	176	191	13	8	5	345	164	181
784	Rajagangapur	Budham	Guthenberna	48	237	114	123	0	0	0	233	111	122
785	Rajagangapur	Budham	Dhengurpani	153	826	412	414	21	10	11	697	350	347
786	Rajagangapur	Budham	Kichimiri	54	247	124	123	2	1	1	242	121	121
787	Rajagangapur	Jareikala	Lodhabasabeat		0								
788	Rajagangapur	Jareikala	Chandiposhbeat	39	154	78	76	0	0	0	126	63	63
789	Rajagangapur	Jareikala	Sonakhanbeat		0								
790	Rajagangapur	Jareikala	Buchukupadabeat		0								
791	Kuanrmunda	Majhapada	Jaikudar	210	918	460	458	57	27	30	584	294	290
792	Kuanrmunda	Majhapada	Dandpani	178	796	407	389	77	38	39	539	269	270
793	Kuanrmunda	Majhapada	Ruthatoli	183	906	481	425	0	0	0	834	441	393
794	Kuanrmunda	Raiboga	Dholkana	41	240	132	108	0	0	0	236	130	106
795	Kuanrmunda	Raiboga	Chundatoli	27	139	67	72	0	0	0	137	67	70
796	Kuanrmunda	Raiboga	Simko	179	817	391	426	18	7	11	690	331	359
797	Kuanrmunda	Pratappur	Sakambahal	58	285	141	144	0	0	0	266	133	133
798	Kuanrmunda	Pratappur	Mugtoli	51	265	146	119	0	0	0	265	146	119
799	Kuanrmunda	Pratappur	Bhalulata	212	944	490	454	6	3	3	880	458	422
800	Kuanrmunda	Pratappur	Indrapur	198	861	424	437	91	44	47	673	328	345

801	Kuanrmunda	Kadobahal	Ghantchhapal	289	1252	628	624	125	64	61	1019	507	512
802	Kuanrmunda	Kadobahal	Bileigarh	218	980	495	485	0	0	0	972	488	484
803	Kuanrmunda	Pratappur	Pratappur	147	568	263	305	4	1	3	534	248	286
804	Kuanrmunda	Pratappur	Pograposh	105	412	192	220	40	20	20	246	113	133
805	Kuanrmunda	Kadobahal	Ghoghar	110	520	245	275	10	4	6	458	218	240
806	Kuanrmunda	Raiboga	Raiboga	897	4024	2011	2013	110	55	55	2433	1217	1216
807	Kuanrmunda	Raiboga	Jhamankera	271	1204	587	617	74	38	36	941	450	491
808	Kuanrmunda	Andali	Dulavpur	471	2227	1143	1084	67	37	30	2003	1020	983
809	Kuanrmunda	Majhapada	Kendumunda	137	708	352	356	65	30	35	499	247	252
810	Kuanrmunda	Majhapada	Majhapara	169	843	409	434	1	1	0	777	371	406
811	Kuanrmunda	Salangabahal	Besalbhadi	127	603	304	299	0	0	0	560	280	280
812	Kuanrmunda	Salangabahal	Kunmendra	223	902	460	442	40	19	21	707	363	344
813	Kuanrmunda	Salangabahal	Sahajbahal	206	897	437	460	22	12	10	674	337	337
814	Kuanrmunda	Andali	Andali	705	3048	1517	1531	138	69	69	2595	1292	1303
815	Kuanrmunda	Andali	Badmal	249	1079	546	533	21	10	11	950	477	473
816	Kuanrmunda	Jhunmur	Goppur	199	981	463	518	160	73	87	770	363	407
817	Kuanrmunda	Jhunmur	Bartoli	185	922	470	452	0	0	0	908	462	446
818	Kuanrmunda	Kadobahal	Kadobahal	645	3126	1562	1564	324	156	168	2439	1232	1207
819	Kuanrmunda	Jhunmur	Jhunumur	674	3406	1702	1704	109	45	64	3177	1584	1593
820	Kuanrmunda	Dalki	Rangabira	203	899	470	429	17	8	9	662	347	315
821	Kuanrmunda	Dalki	Dongabandh	168	786	391	395	74	37	37	698	347	351
822	Kuanrmunda	Salangabahal	Salangabahal	441	1752	859	893	29	12	17	829	393	436
823	Kuanrmunda	Dalki	Dalki	316	1273	639	634	130	70	60	666	333	333
824	Kuanrmunda	Dalki	Kendudihi	58	244	118	126	0	0	0	228	109	119
825	Kuanrmunda	Jhunmur	Pandurisila	62	253	120	133	0	0	0	216	102	114
826	Kuanrmunda	Jhunmur	Kadammunda	79	404	201	203	12	6	6	343	172	171
827	Kuanrmunda	Jhunmur	Sankuchulu	31	158	85	73	156	83	73	0	0	0
828	Kuanrmunda	Jaydega	Budhikudar	175	888	427	461	41	17	24	832	401	431
829	Kuanrmunda	Jaydega	Jaidega	291	1594	775	819	0	0	0	1548	751	797

830	Kuanrmunda	Dumerjore	Jharbeda J.B	6	14	7	7	0	0	0	14	7	7
831	Kuanrmunda	Jaydega	Jharbeda	142	589	272	317	2	1	1	490	226	264
832	Kuanrmunda	Jaydega	Dublabeda	34	177	83	94	0	0	0	169	80	89
833	Kuanrmunda	Jhunmur	Kantabeda		0								
834	Kuanrmunda	Jaydega	Hetposh	14	95	48	47	0	0	0	95	48	47
835	Kuanrmunda	Jhunmur	Laikera		0								
836	Kuanrmunda	Dumerjore	Bankibahal	87	475	238	237	0	0	0	461	231	230
837	Kuanrmunda	Andhari	Banki	337	1471	775	696	154	78	76	1198	625	573
838	Kuanrmunda	Andhari	Andhari	139	601	288	313	71	37	34	412	195	217
839	Kuanrmunda	Andhari	Ghaghari	276	1359	692	667	0	0	0	1273	651	622
840	Kuanrmunda	Andhari	Dhanginacha	276	1310	642	668	15	5	10	899	445	454
841	Kuanrmunda	Jalangbira	Jolongbira	934	4286	2158	2128	519	270	249	3509	1762	1747
842	Kuanrmunda	Kumjharia	Patuabahal	102	433	215	218	0	0	0	300	149	151
843	Kuanrmunda	Kumjharia	Jhitikiara	27	123	55	68	0	0	0	113	51	62
844	Kuanrmunda	Kumjharia	Kudabeda	259	1173	578	595	47	25	22	1108	541	567
845	Kuanrmunda	Putrikhaman	Sagabeda	85	448	212	236	111	57	54	224	98	126
846	Kuanrmunda	Putrikhaman	Dumangadiri	202	1023	512	511	8	2	6	912	469	443
847	Kuanrmunda	Kumjharia	Besarapada	64	284	128	156	29	12	17	204	89	115
848	Kuanrmunda	Kumjharia	Therlibahal	63	279	139	140	50	23	27	161	81	80
849	Kuanrmunda	Kumjharia	Kumjharia	162	734	350	384	0	0	0	671	325	346
850	Kuanrmunda	Kumjharia	Lase	134	687	266	421	176	74	102	298	81	217
851	Kuanrmunda	Kumjharia	Kuinergadha	68	336	168	168	6	4	2	254	120	134
852	Kuanrmunda	Kumjharia	Bhadarpur	163	873	453	420	78	40	38	783	408	375
853	Kuanrmunda	Kumjharia	Sankarla	93	497	251	246	21	7	14	454	234	220
854	Kuanrmunda	Kumjharia	Raichhapal	209	1043	493	550	31	13	18	916	437	479
855	Kuanrmunda	Kumjharia	Bijabahal	132	636	321	315	14	8	6	468	229	239
856	Kuanrmunda	Kumjharia	Baghiajor	55	250	119	131	85	40	45	145	67	78
857	Kuanrmunda	Putrikhaman	Lalbiringa	45	200	98	102	0	0	0	200	98	102
858	Kuanrmunda	Putrikhaman	S;ukhabandha	40	162	79	83	0	0	0	157	77	80

859	Kuanrmunda	Putrikhaman	Puturikhaman	253	1236	616	620	103	52	51	1043	515	528
860	Kuanrmunda	Putrikhaman	Bartaghutu	187	916	476	440	227	118	109	621	325	296
861	Kuanrmunda	Putrikhaman	Harpali	116	623	328	295	0	0	0	602	316	286
862	Kuanrmunda	Kalosihiria	Kandagadha	2	11	6	5	0	0	0	11	6	5
863	Kuanrmunda	Kacharu	Rampur	223	1065	526	539	11	5	6	941	461	480
864	Kuanrmunda	Jharbeda	Karmabahal	186	984	472	512	80	38	42	705	341	364
865	Kuanrmunda	Jharbeda	Karichapal	136	696	346	350	0	0	0	684	339	345
866	Kuanrmunda	Jharbeda	Jharbeda	271	1311	646	665	0	0	0	1296	638	658
867	Kuanrmunda	Jharbeda	Tangarani	271	1144	582	562	68	34	34	1055	536	519
868	Kuanrmunda	Kacharu	Sialijore	346	1459	757	702	90	54	36	1104	567	537
869	Kuanrmunda	Kalosihiria	Luchabahal	115	475	245	230	21	14	7	452	230	222
870	Kuanrmunda	Kalosihiria	San-kalosihiria	59	301	161	140	0	0	0	301	161	140
871	Kuanrmunda	Kalosihiria	Kalosihiria	210	927	462	465	22	8	14	791	397	394
872	Kuanrmunda	Khukhundubahal	Gobira	405	1809	910	899	16	9	7	1569	788	781
873	Kuanrmunda	Khukhundubahal	Ratakhandi	408	1907	985	922	25	14	11	1440	745	695
874	Kuanrmunda	Khukhundubahal	Khukundibahal	254	1256	614	642	12	5	7	904	441	463
875	Kuanrmunda	Khukhundubahal	Lodasara	165	785	388	397	2	2	0	773	379	394
876	Kuanrmunda	Kalosihiria	Chadrihariharpur	48	234	112	122	0	0	0	220	105	115
877	Kuanrmunda	Kalosihiria	Dumukisihiria	312	1443	682	761	67	35	32	1345	640	705
878	Kuanrmunda	Kacharu	Sandalaki	92	357	203	154	0	0	0	346	196	150
879	Kuanrmunda	Kacharu	Kacharu	285	1292	656	636	60	29	31	925	465	460
880	Kuanrmunda	Jharbeda	Riun	284	1278	638	640	402	205	197	671	338	333
881	Kuanrmunda	Kacharu	Pasara	193	866	417	449	138	65	73	477	232	245
882	Kuanrmunda	Kacharu	Bijubandh	30	120	62	58	18	8	10	97	52	45
883	Kuanrmunda	Kuarmunda	Chainpur	64	287	135	152	67	35	32	191	83	108
884	Kuanrmunda	Kuarmunda	Teliposh	440	1860	962	898	10	4	6	1277	651	626
885	Kuanrmunda	Padampur	Lanjiberna	166	977	452	525	31	18	13	845	392	453
886	Kuanrmunda	Dumerjore	Baniguni	181	914	466	448	124	58	66	766	394	372
887	Kuanrmunda	Khukhundubahal	Karlabudi	68	322	174	148	0	0	0	322	174	148

888	Kuanrmunda	Dumerjore	Dumerjor	219	1190	595	595	8	4	4	1067	529	538
889	Kuanrmunda	Dumerjore	Kheraposh	55	308	157	151	0	0	0	285	143	142
890	Kuanrmunda	Dumerjore	Mandaria	68	361	177	184	0	0	0	360	177	183
891	Kuanrmunda	Dumerjore	Usra	524	2817	1397	1420	283	143	140	2169	1061	1108
892	Kuanrmunda	Padampur	Jagadispur	149	753	386	367	0	0	0	749	384	365
893	Kuanrmunda	Padampur	Chandiposh	60	269	129	140	0	0	0	269	129	140
894	Kuanrmunda	Padampur	Sarandaposh	96	426	218	208	0	0	0	423	217	206
895	Kuanrmunda	Padampur	Sarndamal	83	364	184	180	0	0	0	350	176	174
896	Kuanrmunda	Padampur	Padampur	306	1326	682	644	23	13	10	993	518	475
897	Kuanrmunda	Padampur	Jamunanaki	329	1519	794	725	78	41	37	476	254	222
898	Nuagaon	Kardega	Bankuba	219	1112	571	541	3	1	2	987	510	477
899	Nuagaon	Kardega	Mahulchhapal	109	544	255	289	0	0	0	543	254	289
900	Nuagaon	Kardega	Tersa	116	536	257	279	0	0	0	491	240	251
901	Nuagaon	Kokerama	Karanjia	208	934	459	475	219	110	109	236	106	130
902	Nuagaon	Kokerama	Kathkaranjia	20	103	51	52	0	0	0	97	48	49
903	Nuagaon	Karkatnasa	Kantajhar	179	834	409	425	33	17	16	593	290	303
904	Nuagaon	Karkatnasa	Anthugada	138	599	278	321	21	9	12	539	249	290
905	Nuagaon	Karkatnasa	Jamdarah	138	591	299	292	23	12	11	522	262	260
906	Nuagaon	Karkatnasa	Patab	252	1213	584	629	0	0	0	977	471	506
907	Nuagaon	Purnapani	Gutitangar	172	743	367	376	0	0	0	685	338	347
908	Nuagaon	Lukumbeda	Kadopani	194	967	464	503	8	4	4	583	284	299
909	Nuagaon	Lukumbeda	Pahadtoli	30	131	64	67	0	0	0	131	64	67
910	Nuagaon	Lukumbeda	Lukumbeda	197	1032	517	515	110	60	50	880	428	452
911	Nuagaon	Lukumbeda	Kundrughutu	120	606	308	298	0	0	0	527	266	261
912	Nuagaon	Lukumbeda	Tabada	64	287	145	142	0	0	0	135	71	64
913	Nuagaon	Lukumbeda	Kharijore	90	408	203	205	72	33	39	290	149	141
914	Nuagaon	Badjojoda	Tainda	281	1609	813	796	159	87	72	888	434	454
915	Nuagaon	Lukumbeda	Kayomunda	111	525	283	242	0	0	0	327	179	148
916	Nuagaon	Nuagaon	Goldaru	242	1264	654	610	118	59	59	501	248	253

917	Nuagaon	Nuagaon	Joketa	408	2006	1032	974	92	43	49	1380	718	662
918	Nuagaon	Nuagaon	Nuagaon	638	3001	1330	1671	195	81	114	1543	595	948
919	Nuagaon	Lukumbeda	Satjoria	48	228	113	115	0	0	0	136	64	72
920	Nuagaon	Lukumbeda	Suajore	132	570	282	288	9	5	4	496	244	252
921	Nuagaon	Lukumbeda	Jharbeda	107	527	258	269	9	4	5	253	121	132
922	Nuagaon	Jaharitoli	Jaharitoli	381	1707	865	842	280	137	143	1011	513	498
923	Nuagaon	Purnapani	Purunapani	830	3652	1825	1827	688	346	342	2422	1208	1214
924	Nuagaon	Karkatnasa	Karkatnasa	130	575	290	285	169	85	84	173	83	90
925	Nuagaon	Hatibari	Baidyanathpur	452	1938	972	966	252	130	122	729	348	381
926	Nuagaon	Hatibari	Mangratoli	98	428	230	198	175	102	73	230	113	117
927	Nuagaon	Karkatnasa	Kusumtoli	100	420	213	207	24	13	11	251	126	125
928	Nuagaon	Hatibari	Olhani	170	786	385	401	103	47	56	502	250	252
929	Nuagaon	Kokerama	Kokerama	495	2092	979	1113	112	51	61	1585	733	852
930	Nuagaon	Kokerama	Dunia	103	469	226	243	0	0	0	152	77	75
931	Nuagaon	Kardega	Kardega	384	1864	944	920	20	10	10	1615	817	798
932	Nuagaon	Kardega	Sailata	143	612	303	309	0	0	0	568	284	284
933	Nuagaon	Kokerama	Tunapahad	125	558	265	293	31	16	15	233	102	131
934	Nuagaon	Kokerama	Lalaikhaman	146	658	322	336	46	22	24	605	297	308
935	Nuagaon	Kandarkela	Boneilata	247	1212	603	609	19	10	9	941	465	476
936	Nuagaon	Kokerama	Bemta	247	1096	534	562	74	35	39	836	404	432
937	Nuagaon	Hatibari	Dumermunda		0								
938	Nuagaon	Hatibari	Hatibari	370	1516	765	751	265	137	128	829	417	412
939	Nuagaon	Kandarkela	Baunsjore	190	900	463	437	9	6	3	478	244	234
940	Nuagaon	Kandarkela	Kandarkela	417	1757	918	839	400	216	184	704	357	347
941	Nuagaon	Jaharitoli	Bhojpur	604	2502	1265	1237	688	343	345	897	436	461
942	Nuagaon	Jaharitoli	Pandua	202	973	455	518	119	57	62	524	244	280
943	Nuagaon	Nuagaon	Goppur	228	1101	550	551	4	3	1	753	374	379
944	Nuagaon	Nuagaon	Karimati	264	1376	677	699	0	0	0	1223	600	623
945	Nuagaon	Limida	Chuanbahal	218	1118	567	551	45	22	23	898	454	444

946	Nuagaon	Limida	Ghodabandh	255	1109	539	570	0	0	0	783	379	404
947	Nuagaon	Limida	Limida	243	1003	504	499	11	6	5	556	278	278
948	Nuagaon	Limida	Kundra	168	672	357	315	47	25	22	387	205	182
949	Nuagaon	Limida	Raibahal	61	326	150	176	0	0	0	279	130	149
950	Nuagaon	Ankurpali	Bonrai	107	545	274	271	0	0	0	450	223	227
951	Nuagaon	Ankurpali	Bartoli	15	82	40	42	0	0	0	80	39	41
952	Nuagaon	Menmena	Satra	177	788	381	407	0	0	0	782	377	405
953	Nuagaon	Menmena	Menmena	82	361	190	171	0	0	0	305	159	146
954	Nuagaon	Menmena	Ranakata	366	1720	850	870	109	54	55	1490	742	748
955	Nuagaon	Kandarkela	Ghoghia	386	1672	852	820	254	139	115	1160	584	576
956	Nuagaon	Menmena	Rokedega	179	756	360	396	25	12	13	545	251	294
957	Nuagaon	Menmena	Baliaposh	101	401	198	203	21	12	9	182	86	96
958	Nuagaon	Menmena	Rengalbeda	82	371	181	190	0	0	0	300	145	155
959	Nuagaon	Ankurpali	Baraigada	173	826	412	414	128	67	61	253	119	134
960	Nuagaon	Ankurpali	Ankurpali	142	673	329	344	2	1	1	271	129	142
961	Nuagaon	Ankurpali	Balimunda	215	946	457	489	43	14	29	723	357	366
962	Nuagaon	Chitapedi	Paniasal	92	455	214	241	94	41	53	311	149	162
963	Nuagaon	Chitapedi	Kudahudang	95	419	225	194	0	0	0	393	210	183
964	Nuagaon	Chitapedi	Gadabudu	77	331	164	167	114	51	63	191	102	89
965	Nuagaon	Chitapedi	Pital	285	1342	665	677	151	76	75	894	446	448
966	Nuagaon	Chitapedi	Gosaguda	10	51	18	33	0	0	0	50	18	32
967	Nuagaon	Chitapedi	Luaram	264	1265	647	618	122	64	58	889	453	436
968	Nuagaon	Badjojoda	Kadalika	242	1101	549	552	0	0	0	902	445	457
969	Nuagaon	Badjojoda	Badjojada	262	1155	600	555	91	47	44	490	244	246
970	Nuagaon	Badjojoda	Sanjojada	222	927	462	465	76	41	35	482	235	247
971	Nuagaon	Badjojoda	Chata	120	599	298	301	7	3	4	508	253	255
972	Nuagaon	Badjojoda	Chitikidiri	115	569	283	286	0	0	0	237	116	121
973	Nuagaon	Chitapedi	Chitapedi	140	647	329	318	97	51	46	321	168	153
974	Nuagaon	Chitapedi	Banki	49	265	130	135	0	0	0	264	129	135

975	Nuagaon	Chitapedi	Baunskona	37	187	91	96	0	0	0	84	39	45
976	Nuagaon	Chitapedi	Gainjore	270	1312	659	653	149	74	75	1019	509	510
977	Nuagaon	Chitapedi	Katepur	225	1067	532	535	102	52	50	181	95	86
978	Nuagaon	Sorda	Jhariatoli (Kha)	135	568	287	281	0	0	0	357	182	175
979	Nuagaon	Sorda	Suruda	890	4009	1962	2047	139	72	67	3105	1512	1593
980	Nuagaon	Barilepta	Barilepta	439	2047	1013	1034	172	83	89	1520	750	770
981	Nuagaon	Sorda	Baribeda	272	1309	649	660	0	0	0	1033	510	523
982	Nuagaon	Urmei	Urmei	249	1059	524	535	39	20	19	833	408	425
983	Nuagaon	Urmei	Bisirule	23	110	46	64	16	9	7	69	24	45
984	Nuagaon	Urmei	Bad-kulaguja	171	806	374	432	17	8	9	703	322	381
985	Nuagaon	Urmei	Lindidiri	100	471	235	236	0	0	0	403	198	205
986	Nuagaon	Urmei	Sankulaguja	71	336	165	171	43	21	22	190	97	93
987	Nuagaon	Urmei	Khatangtoli	64	262	123	139	0	0	0	164	81	83
988	Bisra	Theteiposh	Ajeikela	118	512	246	266	0	0	0	236	109	127
989	Bisra	Theteiposh	Theteiposh	98	472	249	223	55	30	25	352	182	170
990	Bisra	Theteiposh	Sukuda	156	693	346	347	13	7	6	383	197	186
991	Bisra	Theteiposh	Sanbambua	175	824	415	409	19	9	10	5	4	1
992	Nuagaon	Bagdega	Khairkera	202	942	469	473	1	1	0	599	294	305
993	Nuagaon	Barilepta	Patrapali	311	1503	777	726	22	9	13	1107	576	531
994	Nuagaon	Barilepta	Chikitia	70	356	181	175	99	48	51	153	82	71
995	Nuagaon	Barilepta	Jhariatoli(ka)	63	329	167	162	0	0	0	329	167	162
996	Nuagaon	Barilepta	Gudguda	87	433	206	227	0	0	0	410	196	214
997	Nuagaon	Barilepta	Relaposh	186	916	462	454	12	6	6	824	418	406
998	Nuagaon	Bagdega	Garda	80	389	194	195	0	0	0	169	78	91
999	Nuagaon	Bagdega	Tangarpali	161	711	357	354	1	1	0	404	205	199
1000	Nuagaon	Teterkela	Dolangsara	125	617	312	305	0	0	0	609	307	302
1001	Nuagaon	Bagdega	Khairtola	168	781	387	394	149	72	77	375	192	183
1002	Nuagaon	Bagdega	Bagdega	481	1932	988	944	174	95	79	957	485	472
1003	Nuagaon	Limida	Bisipur	172	836	416	420	132	66	66	424	208	216

1004	Nuagaon	Limida	Madhupur	112	592	298	294	0	0	0	548	275	273
1005	Nuagaon	Ankurpali	Lankoe	272	1247	620	627	1	1	0	1100	545	555
1006	Nuagaon	Khutgaon	Khuntgaon	414	1711	847	864	144	69	75	713	357	356
1007	Nuagaon	Khutgaon	Koilsuta	185	840	420	420	31	14	17	747	375	372
1008	Nuagaon	Ankurpali	Kemang	81	441	225	216	0	0	0	395	203	192
1009	Nuagaon	Ankurpali	Kadalibahal	124	580	279	301	0	0	0	382	187	195
1010	Nuagaon	Ankurpali	Chutia	21	104	48	56	0	0	0	104	48	56
1011	Nuagaon	Ankurpali	Lahanda	75	367	208	159	3	0	3	286	171	115
1012	Nuagaon	Ankurpali	Semirta	95	465	215	250	24	14	10	392	176	216
1013	Nuagaon	Khutgaon	Mitikundri	40	197	94	103	35	15	20	162	79	83
1014	Nuagaon	Khutgaon	Karkatta	179	872	426	446	58	31	27	658	316	342
1015	Nuagaon	Khutgaon	Lendra	175	732	348	384	43	22	21	623	296	327
1016	Nuagaon	Teterkela	Phuljhar	161	811	404	407	35	18	17	342	165	177
1017	Nuagaon	Teterkela	Mandap	145	638	323	315	153	71	82	474	247	227
1018	Nuagaon	Teterkela	Teterkela	179	776	401	375	36	20	16	194	101	93
1019	Nuagaon	Teterkela	Bankutola	111	484	241	243	5	1	4	262	130	132
1020	Nuagaon	Teterkela	Jamberna	166	676	347	329	0	0	0	263	130	133
1021	Nuagaon	Teterkela	Khanditatoli	64	278	140	138	0	0	0	190	96	94
1022	Bisra	Badbambua	Masurikudar	189	938	466	472	3	2	1	889	445	444
1023	Bisra	Badbambua	Kulenbahal	151	801	377	424	0	0	0	713	337	376
1024	Bisra	Badbambua	Badabamua	235	957	480	477	56	31	25	364	175	189
1025	Bisra	Badbambua	Arla	116	826	455	371	17	9	8	575	336	239
1026	Bisra	Badbambua	Sanbiringajhar	104	513	253	260	0	0	0	354	178	176
1027	Bisra	Jaraikela	Kundaposh	47	211	98	113	0	0	0	116	51	65
1028	Bisra	Jaraikela	Muchikucha	5	22	13	9	0	0	0	2	1	1
1029	Bisra	Jaraikela	Jaraikela	227	934	474	460	168	85	83	274	144	130
1030	Bisra	Jaraikela	Budhikuni	57	253	131	122	0	0	0	105	47	58
1031	Bisra	Jaraikela	Dhatkidihi	90	420	230	190	0	0	0	54	28	26
1032	Bisra	Jaraikela	Mahiberna	1	6	3	3	0	0	0	0	0	0

1033	Bisra	Jaraikela	Kopsinga	230	1183	604	579	67	29	38	456	223	233
1034	Bisra	Jaraikela	Jammal	202	1083	535	548	6	5	1	298	138	160
1035	Bisra	Jaraikela	Bhurtabahal	62	292	142	150	0	0	0	185	89	96
1036	Bisra	Bhalulata	Mahipani	340	1529	723	806	26	14	12	818	373	445
1037	Bisra	Badbambua	Biringajhar	243	1214	591	623	0	0	0	834	407	427
1038	Bisra	Udusu	Chengjharan	277	1433	711	722	233	122	111	892	440	452
1039	Bisra	Udusu	Udusu	424	2071	1050	1021	139	65	74	1325	673	652
1040	Bisra	Udusu	Jatatoli	95	527	271	256	10	5	5	302	157	145
1041	Bisra	Udusu	Sarubahal	286	1257	621	636	55	25	30	1147	572	575
1042	Bisra	Udusu	Khatangkudar	110	478	227	251	0	0	0	130	60	70
1043	Bisra	Udusu	Dhodhari	161	686	360	326	0	0	0	580	298	282
1044	Bisra	Udusu	Bangurkela	336	1333	679	654	57	27	30	1082	551	531
1045	Bisra	Jamsara	Bijadihi	226	1467	572	895	8	0	8	1360	535	825
1046	Bisra	Santospur	Santoshpur	334	1637	807	830	14	7	7	1233	606	627
1047	Bisra	Dareikela	Ratakhandi	149	662	353	309	153	77	76	410	202	208
1048	Bisra	Bisra	Bisra	285	1464	764	700	71	35	36	32	15	17
1049	Bisra	Dareikela	Doreikela	218	1013	528	485	7	3	4	545	275	270
1050	Bisra	Dareikela	Bhumijtola	110	514	241	273	194	95	99	184	80	104
1051	Bisra	Dareikela	Jodabandha	296	1313	651	662	90	48	42	583	287	296
1052	Bisra	Bhalulata	Kopranda	309	1496	732	764	72	36	36	1036	506	530
1053	Bisra	Bhalulata	Bhalulata	546	2968	1522	1446	163	80	83	1888	983	905
1054	Bisra	Tulasikani	Kaliaposh	118	460	231	229	54	27	27	271	138	133
1055	Bisra	Tulasikani	Tulasikani	170	900	499	401	2	2	0	612	348	264
1056	Bisra	Tulasikani	Jharbeda	234	1124	560	564	20	8	12	616	307	309
1057	Bisra	Tulasikani	Talbahal	56	259	117	142	4	1	3	123	56	67
1058	Bisra	Tulasikani	Kokerama	130	583	291	292	19	8	11	502	252	250
1059	Bisra	Manko	Barsuan	266	1335	660	675	36	19	17	483	241	242
1060	Bisra	Manko	Sanuparbahal	31	152	80	72	0	0	0	131	69	62
1061	Bisra	Manko	Bairabahal	78	357	181	176	0	0	0	347	176	171

1062	Bisra	Manko	Manko	100	428	215	213	1	1	0	156	75	81
1063	Bisra	Bisra	Purunabisra	993	4824	2464	2360	240	128	112	432	196	236
1064	Bisra	Manko	Dudurta	121	502	252	250	33	16	17	304	154	150
1065	Bisra	Bisra	Sanpokhari	82	405	198	207	0	0	0	405	198	207
1066	Bisra	Bisra	Budeljore	306	2253	1007	1246	45	20	25	638	324	314
1067	Bisra	Santospur	Gudgudjore	371	1919	974	945	53	26	27	402	202	200
1068	Bisra	Kapatmunda	Kapatmunda	416	1816	906	910	117	54	63	1495	747	748
1069	Bisra	Kapatmunda	Birkera	267	1255	631	624	17	10	7	907	455	452
1070	Bisra	Manko	Hariharpur	46	225	115	110	0	0	0	153	74	79
1071	Bisra	Manko	Badramloi	72	375	177	198	0	0	0	141	71	70
1072	Bisra	Manko	Sanramloi	122	567	281	286	0	0	0	362	182	180
1073	Bisra	Manko	Chirebeda	96	489	251	238	0	0	0	277	143	134
1074	Bisra	Jamsara	Dadposh	394	1977	1015	962	293	148	145	1009	500	509
1075	Bisra	Jamsara	Jamsara	156	683	337	346	370	180	190	251	126	125
1076	Bisra	Jamsara	Jabaghat	309	1306	664	642	162	72	90	829	419	410
1077	Bisra	Jamsara	Panposh	248	1147	580	567	20	10	10	847	430	417
1078	Bisra	Jamsara	Bartoli	149	665	361	304	41	24	17	297	159	138
1079	Bisra	Bandomunda	Bondamunda	406	1860	955	905	358	193	165	1096	545	551
1080	Bisra	Santospur	Pograbahal	154	778	375	403	18	6	12	731	353	378
1081	Bisra	Kapatmunda	Barahabas	174	729	352	377	8	6	2	573	270	303
1082	Bisra	Kapatmunda	Kukuda	270	1233	625	608	91	49	42	990	495	495
1083	Bisra	Kapatmunda	Kudarbahal	120	560	294	266	5	3	2	259	130	129
1084	Bisra	Kapatmunda	Dumermunda	36	151	79	72	0	0	0	96	51	45
1085	Bisra	Bandomunda	Dumerta	582	2968	1498	1470	123	62	61	2320	1162	1158
1086	Bisra	Bandomunda	Uparbahal (Bad)	78	342	163	179	0	0	0	276	133	143
1087	Lathikata	Chikatmati	Bhalupatra	136	685	332	353	62	27	35	583	283	300
1088	Lathikata	Chikatmati	Chikatmati	270	1304	662	642	105	53	52	878	440	438
1089	Lathikata	Chikatmati	Sarla	48	241	115	126	10	5	5	229	109	120
1090	Lathikata	Chikatmati	Malikpali	86	365	186	179	7	4	3	347	175	172

1091	Lathikata	Chikatmati	Mahaliapalli	9	49	26	23	0	0	0	49	26	23
1092	Lathikata	Kulunga	Beldihi	417	1849	941	908	272	138	134	1056	520	536
1093	Lathikata	Kulunga	Kalokudar	243	1105	567	538	9	3	6	999	507	492
1094	Lathikata	Kulunga	Lungei	513	2430	1185	1245	81	46	35	1614	756	858
1095	Lathikata	Jhartarang	Gopapali	365	1622	827	795	97	53	44	1188	604	584
1096	Lathikata	Garjan	Dandiapali	330	1689	826	863	23	12	11	1551	759	792
1097	Lathikata	Kalunga	Jiabahal	345	1478	751	727	31	12	19	654	314	340
1098	Lathikata	Chikatmati	Killinga	356	1797	878	919	122	53	69	1592	774	818
1099	Lathikata	Chikatmati	Sannuagaon	407	1917	947	970	119	56	63	1464	714	750
1100	Lathikata	Balanda	Gadheibalanda	103	480	236	244	19	12	7	376	180	196
1101	Lathikata	Balanda	Balanda	825	3834	1947	1887	242	124	118	2976	1494	1482
1102	Lathikata	Balanda	Gutidarha	295	1263	643	620	17	11	6	1013	507	506
1103	Lathikata	Balanda	Dalakudar	41	199	105	94	0	0	0	197	104	93
1104	Lathikata	Garjan	Tumran	159	756	389	367	1	1	0	551	278	273
1105	Lathikata	Garjan	Garjan	597	2764	1372	1392	213	107	106	2136	1057	1079
1106	Lathikata	Garjan	Birual	144	639	318	321	94	47	47	224	114	110
1107	Lathikata	Birkera	Khairbani	345	1625	814	811	79	38	41	1043	509	534
1108	Lathikata	Jedakudar	Buchahanda	306	1448	750	698	0	0	0	1431	741	690
1109	Lathikata	Jedakudar	Gopadihi	168	826	416	410	108	50	58	605	312	293
1110	Lathikata	Jedakudar	Arbajharabahal	407	2106	1056	1050	208	110	98	1754	886	868
1111	Lathikata	Jedakudar	Jadakudar	232	1332	665	667	80	45	35	1214	601	613
1112	Lathikata	Birkera	Nakkhandia	75	309	165	144	1	1	0	260	137	123
1113	Lathikata	Birkera	Ranto	414	1855	910	945	99	45	54	1546	760	786
1114	Lathikata	Birkera	Birikera	757	3840	1696	2144	140	64	76	3349	1456	1893
1115	Lathikata	Birkera	Sanbirikera	75	377	194	183	0	0	0	377	194	183
1116	Lathikata	Baddalki	Fikodchundi	103	496	261	235	0	0	0	480	250	230
1117	Lathikata	Baddalki	Rutukupidi	102	455	230	225	0	0	0	418	214	204
1118	Lathikata	Baddalki	Baunsjhad	107	543	276	267	9	4	5	526	267	259
1119	Lathikata	Baddalki	Goilo	242	1055	533	522	52	30	22	926	461	465

1120	Lathikata	Baddalki	Musapali	243	1140	581	559	32	16	16	817	409	408
1121	Lathikata	Baddalki	Baddalaki	163	843	435	408	29	15	14	766	392	374
1122	Lathikata	Baddalki	Patua	450	2028	1022	1006	100	47	53	1856	943	913
1123	Lathikata	Baddalki	Kenduberini	84	387	195	192	0	0	0	382	193	189
1124	Lathikata	Birda	Sanmareni	120	612	304	308	7	3	4	523	259	264
1125	Lathikata	Birda	Turitoli	4	34	14	20	0	0	0	34	14	20
1126	Lathikata	Tainsara	Tainsar	659	2960	1458	1502	141	74	67	2228	1084	1144
1127	Lathikata	Tainsara	Samarjhula	72	316	163	153	0	0	0	264	137	127
1128	Lathikata	Birda	Birida	213	940	496	444	13	7	6	551	290	261
1129	Lathikata	Birda	Badmaroni	450	2110	1049	1061	88	46	42	1605	793	812
1130	Lathikata	Birda	Rangamati	82	541	270	271	22	8	14	379	196	183
1131	Lathikata	Birda	Karuabahal	91	368	175	193	88	43	45	187	88	99
1132	Lathikata	Birda	Gamardihi	203	905	454	451	138	74	64	652	324	328
1133	Lathikata	Tainsara	Singer	201	965	501	464	154	78	76	795	415	380
1134	Lathikata	Tainsara	Baghlata	157	782	400	382	81	42	39	669	342	327
1135	Lathikata	Hatibandha	Kansar	290	1368	681	687	237	116	121	462	227	235
1136	Lathikata	Suidihi	Asurchhapal	716	3568	1843	1725	67	33	34	2585	1303	1282
1137	Lathikata	Suidihi	Sansunaparbat	282	1280	654	626	208	98	110	879	451	428
1138	Lathikata	Suidihi	Sunaparbat	92	439	214	225	0	0	0	135	62	73
1139	Lathikata	Mundajore	Nuatoli	110	564	283	281	6	3	3	348	169	179
1140	Lathikata	Suidihi	Suidihi	179	967	476	491	31	18	13	532	253	279
1141	Lathikata	Hatibandha	Ataghat	198	997	526	471	0	0	0	786	387	399
1142	Lathikata	Mundajore	Badbudhikudar	26	95	57	38	0	0	0	4	2	2
1143	Lathikata	Suidihi	Lohadar	152	654	356	298	15	8	7	390	210	180
1144	Lathikata	Suidihi	Kanarsuan	103	411	206	205	7	3	4	369	188	181
1145	Lathikata	Mundajore	Dalakudar	200	918	476	442	46	18	28	468	241	227
1146	Lathikata	Mundajore	Mundajore	228	1113	577	536	50	27	23	683	354	329
1147	Lathikata	Suidihi	Sanbudhikudar	50	249	121	128	2	2	0	173	79	94
1148	Lathikata	Mundajore	Patobeda	60	242	121	121	51	23	28	116	60	56

1149	Lathikata	Ramjodi	Getijharan	59	258	144	114	0	0	0	255	143	112
1150	Lathikata	Ramjodi	Baliamba	29	130	69	61	0	0	0	55	26	29
1151	Lathikata	Ramjodi	Betjharan	46	211	102	109	0	0	0	81	36	45
1152	Lathikata	Ramjodi	Matkamjharan	53	264	140	124	10	5	5	157	85	72
1153	Lathikata	Ramjodi	Sanambajharan	18	87	44	43	0	0	0	86	43	43
1154	Lathikata	Ramjodi	Ambajharan	71	330	165	165	60	32	28	248	122	126
1155	Lathikata	Ramjodi	Ramjodi	158	766	387	379	3	2	1	637	318	319
1156	Lathikata	Ramjodi	Manko	233	1001	517	484	16	7	9	941	486	455
1157	Lathikata	Suidihi	Sankarlakhaman	28	136	65	71	0	0	0	135	64	71
1158	Lathikata	Suidihi	Karlakhaman	247	1167	600	567	41	19	22	826	422	404
1159	Lathikata	Lathikata	Tepatoli	66	259	130	129	0	0	0	151	70	81
1160	Lathikata	Suidihi	Sannuatoli		0								
1161	Lathikata	Lathikata	Badnuagaon	344	1406	708	698	108	56	52	544	262	282
1162	Lathikata	Lathikata	Timjore	212	873	452	421	67	34	33	668	343	325
1163	Lathikata	Lathikata	Balani	346	1693	862	831	127	67	60	1326	673	653
1164	Lathikata	Lathikata	Turiberna	57	225	114	111	22	10	12	96	49	47
1165	Lathikata	Lathikata	Kulamunda	217	943	458	485	114	56	58	765	369	396
1166	Lathikata	Lathikata	Ergeda	198	949	478	471	27	9	18	514	266	248
1167	Lathikata	Ramjodi	Sanmanko	119	534	282	252	0	0	0	520	273	247
1168	Lathikata	Ramjodi	Jangidiri	110	563	280	283	0	0	0	549	274	275
1169	Gurundia	Banki	Sanbhulta	76	356	187	169	0	0	0	288	149	139
1170	Gurundia	Banki	Badbhulta	33	149	75	74	0	0	0	148	74	74
1171	Gurundia	Banki	Banki	172	786	391	395	122	55	67	476	237	239
1172	Gurundia	Banki	Jodabandh	260	1338	679	659	12	2	10	1075	550	525
1173	Gurundia	Banki	Raniberna	89	448	212	236	101	53	48	344	157	187
1174	Gurundia	Kucheita	Kucheita	139	619	319	300	11	8	3	512	259	253
1175	Gurundia	Kucheita	Sankucheita	76	353	183	170	3	3	0	319	160	159
1176	Gurundia	Kucheita	Hatioda	116	686	347	339	122	56	66	555	288	267
1177	Gurundia	Banki	Ergeda	149	706	348	358	34	18	16	611	298	313

1178	Gurundia	Kucheita	Kusumtola	86	484	247	237	0	0	0	480	247	233
1179	Gurundia	Kucheita	Kendughati	176	741	373	368	12	8	4	465	233	232
1180	Gurundia	Kucheita	Sargigarh	176	816	413	403	10	4	6	721	366	355
1181	Gurundia	Chandiposh	Silpunji	45	191	96	95	8	3	5	183	93	90
1182	Gurundia	Chandiposh	Karda	229	969	462	507	12	5	7	615	301	314
1183	Koida	Relhatu	Mahupada	111	575	276	299	4	2	2	478	228	250
1184	Koida	Relhatu	Jharbeda	154	727	371	356	2	1	1	706	360	346
1185	Gurundia	Chandiposh	Padmapur	41	189	97	92	0	0	0	180	94	86
1186	Lahunipara	Darjing	Mohura	65	289	145	144	0	0	0	279	139	140
1187	Lahunipara	Darjing	Jambhirdihi	85	378	182	196	0	0	0	377	182	195
1188	Lahunipara	Darjing	Madhupur	74	333	165	168	9	4	5	307	152	155
1189	Gurundia	Chandiposh	Barghat	140	685	328	357	25	12	13	596	283	313
1190	Gurundia	Chandiposh	Musabira	131	706	373	333	2	0	2	679	355	324
1191	Gurundia	Chandiposh	Chandiposh	182	860	441	419	21	19	2	548	256	292
1192	Gurundia	Chandiposh	Kumakela	255	1184	597	587	75	36	39	949	478	471
1193	Gurundia	Chandiposh	Chhidi	80	280	136	144	44	24	20	226	106	120
1194	Gurundia	Chandiposh	Chandrapur	113	443	218	225	65	31	34	340	170	170
1195	Gurundia	Chandiposh	Rumkuberna	36	140	70	70	0	0	0	114	60	54
1196	Gurundia	Tamra	Pitagaon	250	1265	652	613	10	3	7	1200	623	577
1197	Gurundia	Chandiposh	Jhirpani	27	104	45	59	0	0	0	99	43	56
1198	Gurundia	Chandiposh	Brahmaninadi		0								
1199	Gurundia	Tamra	Baghiakucha	17	76	37	39	0	0	0	76	37	39
1200	Gurundia	Tamra	Benuam	55	249	124	125	0	0	0	237	117	120
1201	Gurundia	Tamra	Tamada	449	2039	997	1042	148	69	79	1329	646	683
1202	Gurundia	Tamra	Kusumdihi	69	356	176	180	0	0	0	354	175	179
1203	Gurundia	Tamra	Jhirpani	118	558	256	302	19	8	11	533	245	288
1204	Lahunipara	Darjing	Gahami	13	73	42	31	0	0	0	72	42	30
1205	Lahunipara	Darjing	Koilijhar	62	312	153	159	80	41	39	189	95	94
1206	Lahunipara	Darjing	Angarapada	38	156	78	78	23	14	9	133	64	69

1207	Lahunipara	Darjing	Dhenkiam	38	179	91	88	33	17	16	105	56	49
1208	Lahunipara	Darjing	Ludhuni	95	445	215	230	88	48	40	304	142	162
1209	Lahunipara	Darjing	Birtola	110	511	250	261	44	21	23	450	222	228
1210	Lahunipara	Darjing	Sanbirtola	21	110	56	54	0	0	0	96	48	48
1211	Koida	Relhatu	Sanbalijore	138	627	292	335	0	0	0	594	276	318
1212	Koida	Relhatu	Langalkata	103	483	253	230	0	0	0	274	150	124
1213	Koida	Relhatu	Relhatu	142	673	330	343	16	7	9	547	277	270
1214	Koida	Soyamba	Banko	197	914	465	449	0	0	0	857	438	419
1215	Koida	Soyamba	Silikuta	133	735	358	377	52	23	29	401	184	217
1216	Koida	Soyamba	Badbalijore	238	1065	533	532	5	4	1	233	110	123
1217	Koida	Soyamba	Topadihi	185	836	432	404	0	0	0	689	353	336
1218	Koida	Soyamba	Renjeda	130	559	283	276	12	6	6	311	159	152
1219	Koida	Soyamba	Soyamba	208	1270	641	629	9	5	4	915	465	450
1220	Koida	Jamdihi	Badraksi	103	566	265	301	0	0	0	393	189	204
1221	Koida	K.Balang	Ruguda	123	592	276	316	0	0	0	584	273	311
1222	Koida	K.Balang	Badgaon	95	491	227	264	9	4	5	475	219	256
1223	Koida	K.Balang	Khariabahal	269	1237	621	616	41	21	20	1136	563	573
1224	Koida	K.Balang	Sianbahal	52	259	123	136	0	0	0	238	114	124
1225	Koida	K.Balang	Bakhartola	254	1287	636	651	7	4	3	1229	604	625
1226	Koida	Jamdihi	Sanraksi	556	2412	1240	1172	11	6	5	1788	914	874
1227	Koida	Jamdihi	Purunapani	144	660	326	334	4	2	2	277	137	140
1228	Koida	Soyamba	Mutuhanuman	173	854	412	442	28	11	17	825	400	425
1229	Koida	Jamdihi	Jamudihi	303	1330	647	683	5	2	3	1105	531	574
1230	Koida	Jamdihi	Karuadarha	45	227	112	115	0	0	0	211	106	105
1231	Koida	K.Balang	K.Balang	300	1292	683	609	80	46	34	860	425	435
1232	Koida	K.Balang	Badrama	108	554	288	266	2	2	0	538	277	261
1233	Koida	K.Balang	Bajinia	101	466	237	229	33	18	15	432	218	214
1234	Koida	Gopna	Chhidakudar	154	728	332	396	0	0	0	719	326	393
1235	Koida	Bimalagarh	Thelakudar	68	292	157	135	0	0	0	251	132	119

1236	Koida	Gopna	Santhelakudar	3	22	9	13	0	0	0	19	8	11
1237	Koida	Bimalagarh	Kamarposh	247	1152	588	564	54	27	27	1037	526	511
1238	Koida	K.Balang	Gouduniposh	83	387	192	195	21	13	8	345	169	176
1239	Koida	K.Balang	Dalimdihi	107	552	287	265	0	0	0	533	277	256
1240	Koida	Jamdihi	Manchabeda	423	2025	1029	996	34	16	18	1063	534	529
1241	Koida	Jamdihi	Kudamusa	101	506	249	257	0	0	0	482	237	245
1242	Koida	Jamdihi	Kunduruburu	74	364	193	171	0	0	0	363	192	171
1243	Koida	Jamdihi	Kunchpani	98	541	267	274	6	4	2	488	241	247
1244	Koida	Bimalagarh	Bimlagarh	82	419	209	210	4	3	1	369	181	188
1245	Koida	Bimalagarh	Sanfakirmunda	137	680	330	350	0	0	0	672	325	347
1246	Koida	Bimalagarh	Fakirmunda	391	1702	865	837	143	74	69	954	468	486
1247	Koida	Gopna	Bandupada	203	846	431	415	67	39	28	551	279	272
1248	Koida	Gopna	Sanpurunapani	105	478	249	229	17	12	5	411	216	195
1249	Koida	Gopna	Sarasposh	62	293	145	148	20	9	11	87	39	48
1250	Koida	Gopna	Sankareichuan	25	94	54	40	0	0	0	35	19	16
1251	Koida	Gopna	kareichuan	54	232	120	112	0	0	0	201	105	96
1252	Lahunipara	Darjing	Mahisichhapal	105	474	242	232	0	0	0	236	122	114
1253	Lahunipara	Darjing	Kariadihi	154	720	352	368	48	22	26	490	237	253
1254	Lahunipara	Darjing	Balisuda	65	358	189	169	0	0	0	358	189	169
1255	Lahunipara	Darjing	Kudapada	64	223	108	115	3	1	2	0	0	0
1256	Koida	Gopna	Ulkundei	88	416	211	205	14	7	7	374	189	185
1257	Lahunipara	Sankhaposh	Lamsi	142	584	277	307	182	90	92	157	72	85
1258	Lahunipara	Sankhaposh	Nandapada	114	479	241	238	31	19	12	246	125	121
1259	Koida	Gopna	Hatikucha	199	856	380	476	246	125	121	269	84	185
1260	Koida	Gopna	Gopna	370	1868	1018	850	175	93	82	1217	675	542
1261	Lahunipara	Sankhaposh	Ambarudi	197	955	470	485	8	5	3	918	452	466
1262	Koida	Chordhara	Paramdihi	146	683	340	343	2	1	1	664	329	335
1263	Koida	Chordhara	Gaganaposh	117	527	252	275	0	0	0	472	224	248
1264	Koida	Chordhara	Choredhara	474	2176	1090	1086	31	10	21	1961	988	973

1265	Koida	Chordhara	Nuatantra	120	547	278	269	0	0	0	529	269	260
1266	Koida	Chordhara	Bendrilada	99	439	232	207	2	2	0	436	230	206
1267	Koida	Chordhara	Taldihi	189	847	404	443	16	10	6	787	373	414
1268	Koida	Jamdihi	Reserve Forest		0								
1269	Koida	Jamdihi	Tada	674	2695	1411	1284	90	50	40	2245	1164	1081
1270	Koida	Jamdihi	Jhirpani	204	1000	490	510	0	0	0	986	482	504
1271	Koida	Kalta	Kalta	611	2532	1380	1152	160	86	74	1654	862	792
1272	Koida	Koida	Nadikasira	160	541	290	251	66	37	29	352	188	164
1273	Koida	Koida	Rengalbeda	162	628	334	294	32	15	17	536	282	254
1274	Koida	Koida	Kasira	270	1280	581	699	139	67	72	1083	483	600
1275	Koida	Kalta	Kusumdihi	220	858	419	439	22	13	9	631	302	329
1276	Koida	Kalta	Kamanda	233	1081	557	524	88	52	36	681	358	323
1277	Koida	Dengula	Kula	149	753	379	374	22	12	10	433	202	231
1278	Koida	Koida	Harischandrapur	222	944	481	463	184	97	87	607	303	304
1279	Koida	Koida	Bhanjapali	211	803	374	429	66	27	39	533	250	283
1280	Koida	Koida	Segasahi	55	271	123	148	0	0	0	271	123	148
1281	Koida	Malda	Badindipur	123	548	284	264	20	8	12	337	178	159
1282	Koida	Malda	Sanindipur	204	786	414	372	15	10	5	512	264	248
1283	Koida	Malda	Ghodabudani	33	167	82	85	0	0	0	167	82	85
1284	Koida	Malda	Adaghat	125	462	235	227	26	12	14	378	195	183
1285	Koida	Malda	Kalmanga	323	1290	634	656	265	125	140	686	340	346
1286	Koida	Malda	Rusiberna		0								
1287	Koida	Malda	Gidei	45	226	108	118	0	0	0	226	108	118
1288	Koida	Malda	Malda	147	564	297	267	113	63	50	363	182	181
1289	Koida	Malda	Deoghar	51	223	119	104	0	0	0	155	84	71
1290	Koida	Malda	Kenaveta	30	124	70	54	0	0	0	124	70	54
1291	Koida	Malda	Patbeda	34	145	79	66	8	5	3	129	68	61
1292	Koida	Malda	Ganua	376	1617	820	797	266	130	136	931	444	487
1293	Koida	Malda	Dalita	18	69	33	36	0	0	0	69	33	36

1294	Koida	Malda	Mandajoda	44	191	89	102	0	0	0	189	87	102
1295	Koida	Patmunda	Basada	36	153	73	80	0	0	0	152	73	79
1296	Koida	Malda	Sanrusiberna		0								
1297	Koida	Patmunda	Sanputuli	207	894	449	445	117	57	60	717	363	354
1298	Koida	Patmunda	Ranisal	74	287	151	136	0	0	0	57	26	31
1299	Koida	Patmunda	Sargigarh	176	738	355	383	112	54	58	325	157	168
1300	Koida	Patmunda	Sanua	87	338	165	173	41	19	22	107	47	60
1301	Koida	Koida	Teherei	174	754	339	415	6	3	3	550	244	306
1302	Koida	Koida	Kadodiha	312	1323	666	657	354	178	176	601	305	296
1303	Koida	Koida	Nuagaon	90	440	223	217	6	4	2	427	213	214
1304	Koida	Dengula	Rengua	54	317	150	167	0	0	0	317	150	167
1305	Koida	Dengula	Bandal	92	468	219	249	39	15	24	426	203	223
1306	Koida	Dengula	Tantra	293	1082	578	504	34	18	16	550	264	286
1307	Koida	Dengula	Raikela	302	1342	645	697	70	32	38	1059	496	563
1308	Koida	Dengula	Dengula	173	936	438	498	92	45	47	738	340	398
1309	Koida	Dengula	Tentulidihi	83	353	174	179	0	0	0	350	172	178
1310	Koida	Dengula	Sidimba	35	180	98	82	0	0	0	133	72	61
1311	Koida	Dengula	Taldihi	75	321	158	163	0	0	0	305	148	157
1312	Koida	Dengula	Tantigram	43	212	100	112	0	0	0	201	91	110
1313	Koida	Dengula	Kalmanga	25	111	57	54	0	0	0	110	57	53
1314	Koida	Patmunda	Baldihi	80	327	170	157	158	85	73	168	85	83
1315	Koida	Patmunda	Khajuridihi	85	365	179	186	4	1	3	220	102	118
1316	Koida	Patmunda	Podadihi	88	327	152	175	16	7	9	300	139	161
1317	Koida	Patmunda	Patmunda	242	1013	501	512	128	64	64	399	181	218
1318	Koida	Patmunda	Chhachhelia		0								
1319	Koida	Patmunda	Badpatuli	108	456	217	239	60	30	30	396	187	209
1320	Koida	Patmunda	Kadamdihi	105	514	249	265	0	0	0	416	201	215
1321	Koida	Patmunda	Mithirda	46	221	107	114	0	0	0	216	106	110
1322	Koida	Patmunda	Kadalia	84	437	208	229	0	0	0	393	187	206

1323	Koida	Patmunda	Kiriakudar	81	354	186	168	2	1	1	223	120	103
1324	Lahunipara	Darjing	Darging	164	720	349	371	99	45	54	488	233	255
1325	Lahunipara	Darjing	Saleipali	147	737	341	396	0	0	0	599	276	323
1326	Lahunipara	Darjing	Gaudiniposh	155	834	420	414	0	0	0	482	238	244
1327	Lahunipara	Darjing	Thiaberna	151	670	341	329	27	15	12	418	210	208
1328	Lahunipara	Lahunipara	Goutamdihi	94	352	177	175	60	33	27	168	83	85
1329	Lahunipara	Lahunipara	Kachhupada	68	229	117	112	10	3	7	9	4	5
1330	Lahunipara	Sankhaposh	Sagadiaposh	190	769	379	390	150	71	79	354	175	179
1331	Lahunipara	Sankhaposh	Kisan-Tangarpali	79	356	163	193	0	0	0	355	163	192
1332	Lahunipara	Sankhaposh	Sanbabehudi	10	48	21	27	0	0	0	48	21	27
1333	Lahunipara	Sankhaposh	Babehudi	51	263	133	130	0	0	0	258	130	128
1334	Lahunipara	Sankhaposh	Mahantatangarpali	79	326	168	158	8	6	2	41	18	23
1335	Lahunipara	Sankhaposh	Sankhaposh	144	666	317	349	17	11	6	446	210	236
1336	Lahunipara	Sankhaposh	Tetengagilla	100	444	227	217	35	20	15	126	63	63
1337	Lahunipara	Sankhaposh	Ghusuriposh	104	469	226	243	17	9	8	397	186	211
1338	Lahunipara	Sankhaposh	Lauposh	77	325	158	167	36	17	19	192	92	100
1339	Lahunipara	Sankhaposh	Bhaliadihi	72	416	214	202	18	6	12	367	193	174
1340	Lahunipara	Sankhaposh	San-bhaliadihi	17	93	48	45	0	0	0	91	48	43
1341	Lahunipara	Sankhaposh	Pratappur	12	74	34	40	0	0	0	74	34	40
1342	Lahunipara	Sankhaposh	Arjunchuan	117	554	267	287	0	0	0	533	257	276
1343	Lahunipara	Sankhaposh	San-rengalbeda	10	46	20	26	0	0	0	46	20	26
1344	Lahunipara	Kaleiposh	Dhamanadarha	121	557	263	294	0	0	0	544	256	288
1345	Lahunipara	Kaleiposh	Sankendudihi		0								
1346	Lahunipara	Sankhaposh	Rangalbeda	105	463	231	232	53	31	22	291	141	150
1347	Lahunipara	Sankhaposh	Kardahudi	23	112	48	64	0	0	0	112	48	64
1348	Lahunipara	Kaleiposh	Kendudihi	309	1570	745	825	133	68	65	1361	644	717
1349	Lahunipara	Lahunipara	Takra	421	1956	968	988	39	18	21	1706	838	868
1350	Lahunipara	Lahunipara	Sukhabanda	26	112	55	57	0	0	0	0	0	0
1351	Lahunipara	Lahunipara	Saleidihi	151	667	337	330	47	20	27	236	119	117

1352	Lahunipara	Lahunipara	Saleidihi	171	687	340	347	0	0	0	203	99	104
1353	Lahunipara	Darjing	Sansahajbahal	60	289	137	152	0	0	0	277	133	144
1354	Lahunipara	Darjing	Badsahajbahal	76	435	171	264	0	0	0	373	145	228
1355	Lahunipara	Bad Purunapani	Juniani	176	859	462	397	1	0	1	614	336	278
1356	Lahunipara	Bad Purunapani	Ateikucha	29	119	60	59	0	0	0	24	12	12
1357	Lahunipara	Bad Purunapani	Tikayatpali	56	271	136	135	0	0	0	265	133	132
1358	Lahunipara	Bad Purunapani	Santikayatpali		0								
1359	Lahunipara	Bad Purunapani	Fatajharan	30	149	78	71	0	0	0	149	78	71
1360	Lahunipara	Bad Purunapani	Sialikudar	68	406	203	203	50	25	25	352	177	175
1361	Lahunipara	Bad Purunapani	Kapanda	251	1047	515	532	148	71	77	549	271	278
1362	Lahunipara	Bad Purunapani	Nuagaon	149	715	359	356	63	31	32	618	312	306
1363	Lahunipara	Bad Purunapani	Jibikaposh	66	289	131	158	0	0	0	289	131	158
1364	Lahunipara	Bad Purunapani	Budhikutuni	138	587	298	289	28	15	13	558	282	276
1365	Lahunipara	Bad Purunapani	Badapurunapani	192	815	392	423	76	42	34	676	318	358
1366	Lahunipara	Bad Purunapani	Talbahali	149	719	378	341	16	7	9	514	269	245
1367	Lahunipara	Bad Purunapani	Samardari	122	426	207	219	94	41	53	118	57	61
1368	Lahunipara	Lahunipara	Tibupada	18	74	44	30	2	2	0	32	20	12
1369	Lahunipara	Lahunipara	Lahunipada	412	1697	888	809	157	77	80	219	109	110
1370	Lahunipara	Lahunipara	Gombadihi	277	1238	640	598	211	98	113	79	41	38
1371	Lahunipara	Rajamunda	Gudhiali	250	1016	526	490	37	18	19	378	198	180
1372	Lahunipara	Rajamunda	Mishrapali	78	272	142	130	21	12	9	21	9	12
1373	Lahunipara	Rajamunda	Saleibahal	37	151	70	81	0	0	0	145	67	78
1374	Lahunipara	Rajamunda	Surupatla	36	124	57	67	0	0	0	118	54	64
1375	Lahunipara	Rajamunda	Bandhananali	45	171	94	77	0	0	0	167	93	74
1376	Lahunipara	Rajamunda	Baldihi	62	232	109	123	0	0	0	231	109	122
1377	Lahunipara	Rajamunda	Gadapali	30	103	49	54	0	0	0	100	48	52
1378	Lahunipara	Rajamunda	Luthurba	65	236	115	121	6	5	1	178	83	95
1379	Lahunipara	Rajamunda	Urumkela	107	394	206	188	152	73	79	125	70	55
1380	Lahunipara	Rajamunda	Gamlei	199	747	377	370	84	37	47	256	126	130

1381	Lahunipara	Rajamunda	Bad-tumkela	148	651	313	338	215	99	116	57	36	21
1382	Lahunipara	Rajamunda	Kaliaposh		0								
1383	Lahunipara	Rajamunda	Deoposh	158	661	326	335	27	15	12	177	80	97
1384	Lahunipara	Rajamunda	San-tumkela	4	14	7	7	14	7	7	0	0	0
1385	Lahunipara	Rajamunda	Gargadia	39	150	78	72	0	0	0	3	2	1
1386	Lahunipara	Rajamunda	Jamumal (Jammal)		0								
1387	Lahunipara	Rajamunda	Saradhapur	135	523	260	263	24	11	13	119	63	56
1388	Lahunipara	Rajamunda	Rajamunda	173	687	338	349	85	40	45	177	77	100
1389	Lahunipara	Lahunipara	Lateimundi	217	976	481	495	68	35	33	160	73	87
1390	Lahunipara	Lahunipara	Sukhpali	140	573	299	274	14	6	8	100	56	44
1391	Lahunipara	Kaleiposh	Thenteiposh	75	311	163	148	35	17	18	0	0	0
1392	Lahunipara	Kaleiposh	Kenapali	278	1215	584	631	318	153	165	759	367	392
1393	Lahunipara	Kaleiposh	Katupada	41	193	104	89	0	0	0	193	104	89
1394	Lahunipara	Kaleiposh	Paragposh	111	483	256	227	0	0	0	471	250	221
1395	Lahunipara	Kaleiposh	Solberana	29	121	67	54	0	0	0	120	66	54
1396	Lahunipara	Kaleiposh	Kaleiposh	152	575	282	293	73	35	38	410	200	210
1397	Lahunipara	Kaleiposh	Nuapada	120	488	257	231	0	0	0	475	252	223
1398	Lahunipara	Kaleiposh	Kumbhardihi	49	230	120	110	17	11	6	209	107	102
1399	Lahunipara	Kaleiposh	Thakurpali	76	360	165	195	20	9	11	333	152	181
1400	Lahunipara	Kudheikala	Ulsurei	107	847	188	659	53	10	43	501	44	457
1401	Lahunipara	Kaleiposh	Jogibandh	41	164	89	75	0	0	0	140	75	65
1402	Lahunipara	KudheiKala	Basubahal	131	515	254	261	21	9	12	89	45	44
1403	Lahunipara	Kaleiposh	Sankhajurinali	22	116	61	55	0	0	0	114	61	53
1404	Lahunipara	Kudheikala	Sanbasubahal	29	106	57	49	3	2	1	76	39	37
1405	Lahunipara	Kudheikela	Sanghatital		0								
1406	Lahunipara	Kudheikala	Deodebapur	24	115	64	51	0	0	0	109	61	48
1407	Lahunipara	Kudheikela	Sandalamkucha		0								
1408	Lahunipara	Kudheikala	Ganighasa	137	559	290	269	8	3	5	363	195	168
1409	Lahunipara	Kudheikala	Dalamkucha	108	398	214	184	11	5	6	301	158	143

1410	Lahunipara	Kudheikala	Ghatital	29	125	57	68	0	0	0	119	54	65
1411	Lahunipara	KudheiKala	Guhaldihi	55	191	88	103	14	5	9	76	35	41
1412	Lahunipara	KudheiKala	Bileipada	49	168	89	79	1	1	0	50	26	24
1413	Lahunipara	Kudheikala	Kudeikela	136	547	271	276	53	25	28	122	62	60
1414	Lahunipara	Kudheikala	Haldikunchi	34	169	83	86	0	0	0	152	75	77
1415	Lahunipara	Kudheikela	Sankundeikela	1	2	1	1	0	0	0	0	0	0
1416	Lahunipara	Kurda	Nischintipur	258	1001	494	507	25	9	16	689	341	348
1417	Lahunipara	Kurda	Tankajoda	198	796	402	394	0	0	0	715	359	356
1418	Lahunipara	Kurda	Kododihi	67	216	102	114	0	0	0	55	24	31
1419	Lahunipara	Kurda	Khendraposh	69	258	124	134	0	0	0	161	80	81
1420	Lahunipara	Kurda	Ramaruda	90	376	200	176	0	0	0	295	160	135
1421	Lahunipara	Kurda	Hatibahal	78	312	160	152	6	4	2	281	143	138
1422	Lahunipara	Kurda	Sanhatibahal	19	80	43	37	0	0	0	73	40	33
1423	Lahunipara	Kurda	Jaldihi	76	292	142	150	6	3	3	115	58	57
1424	Lahunipara	Kurda	Baldihi	102	356	177	179	10	5	5	149	73	76
1425	Lahunipara	Kurda	Bhaliadihi	78	292	144	148	6	2	4	136	66	70
1426	Lahunipara	Kurda	Kurda	256	931	462	469	159	80	79	462	226	236
1427	Lahunipara	Kurda	Madhupur	66	223	109	114	1	1	0	62	26	36
1428	Lahunipara	Kurda	Lalei	107	416	210	206	0	0	0	70	32	38
1429	Lahunipara	Kurda	Brahmangaon	112	463	227	236	77	35	42	98	49	49
1430	Lahunipara	Kurda	Amatpali	85	363	165	198	117	48	69	157	75	82
1431	Lahunipara	Kurda	Belkudar	68	285	135	150	50	29	21	212	96	116
1432	Lahunipara	Kurda	Singardei	1	5	2	3	0	0	0	0	0	0
1433	Lahunipara	Kurda	Khadiakudar	10	44	23	21	0	0	0	44	23	21
1434	Lahunipara	Kuliposh	Raikelaposh	156	660	331	329	11	4	7	468	239	229
1435	Lahunipara	Kuliposh	Bhuguda	157	640	308	332	12	4	8	334	162	172
1436	Lahunipara	Kurda	Sanbhaliadihi	6	32	15	17	0	0	0	32	15	17
1437	Lahunipara	Kurda	Fuljhar	73	314	150	164	4	2	2	204	97	107
1438	Lahunipara	Kurda	Gundichanali	32	134	70	64	0	0	0	81	43	38

1439	Lahunipara	Kurda	Talakudar	26	119	49	70	0	0	0	64	25	39
1440	Lahunipara	Talbahali	Khatiabhangoni	51	225	103	122	0	0	0	138	63	75
1441	Lahunipara	Talbahali	Landamunda	53	223	116	107	0	0	0	98	51	47
1442	Lahunipara	Talbahali	Rangamatia	103	441	223	218	1	0	1	440	223	217
1443	Lahunipara	Talbahali	Babehudi	56	241	126	115	0	0	0	241	126	115
1444	Lahunipara	Talbahali	Mahulata	60	240	111	129	13	5	8	152	71	81
1445	Lahunipara	Kuliposh	Gardruan	164	657	333	324	25	14	11	597	302	295
1446	Lahunipara	Khutagaon	Bandhberna	140	572	294	278	1	0	1	469	237	232
1447	Lahunipara	Khutagaon	Poigoan	145	560	274	286	123	60	63	412	200	212
1448	Lahunipara	Khutagaon	Suarpali	126	479	228	251	3	1	2	441	210	231
1449	Lahunipara	Khutagaon	Bichhanapati	72	277	136	141	12	7	5	247	118	129
1450	Lahunipara	Khutagaon	Khuantgaon	317	1488	623	865	379	190	189	789	273	516
1451	Lahunipara	Khutagaon	Jodibahal	117	534	266	268	3	1	2	510	254	256
1452	Lahunipara	Kuliposh	Kuliposh	482	2027	975	1052	131	62	69	1362	661	701
1453	Lahunipara	Talbahali	Barghat	74	334	172	162	0	0	0	317	161	156
1454	Lahunipara	Talbahali	Kardakudar	130	639	321	318	3	1	2	614	310	304
1455	Lahunipara	Talbahali	San-nuagaon	138	640	332	308	0	0	0	610	315	295
1456	Lahunipara	Sashakela	Kusumdihi	41	164	79	85	0	0	0	164	79	85
1457	Lahunipara	Sashakela	Tinko	93	612	270	342	0	0	0	271	95	176
1458	Koida	Chordhara	Phatatangar	154	765	371	394	0	0	0	749	362	387
1459	Koida	Chordhara	Anteitola	47	202	106	96	1	1	0	194	100	94
1460	Lahunipara	Sashakela	Raikela	103	488	233	255	0	0	0	234	119	115
1461	Lahunipara	Sashakela	Baurkela	21	108	58	50	0	0	0	108	58	50
1462	Lahunipara	Sashakela	Saskela	497	2027	1038	989	78	35	43	1222	611	611
1463	Lahunipara	Sashakela	Barsuan	754	3113	1659	1454	359	195	164	1613	826	787
1464	Koida	Dengula	Bahamda	33	195	121	74	5	4	1	158	85	73
1465	Lahunipara	Sashakela	Damalu	134	630	292	338	20	11	9	536	241	295
1466	Lahunipara	Talbahali	Badnuagaon	148	590	292	298	14	5	9	563	281	282
1467	Lahunipara	Talbahali	Kilinda	39	188	93	95	0	0	0	187	92	95

1468	Lahunipara	Talbahali	Tantabahal	47	184	98	86	13	8	5	156	81	75
1469	Lahunipara	Talbahali	Talbahali	97	372	203	169	1	0	1	271	149	122
1470	Lahunipara	Talbahali	Deogharia	25	97	47	50	2	1	1	93	46	47
1471	Lahunipara	Talbahali	Badhabhuin	175	1071	563	508	53	27	26	1007	532	475
1472	Lahunipara	Talbahali	Ladapani	43	220	113	107	0	0	0	219	113	106
1473	Lahunipara	Bhutuda	Ranta	204	730	402	328	56	27	29	591	314	277
1474	Lahunipara	Bhutuda	Siliguda	31	143	68	75	0	0	0	140	66	74
1475	Lahunipara	Bhutuda	Randa	63	258	136	122	0	0	0	208	110	98
1476	Lahunipara	Bhutuda	Bhutuda	205	829	457	372	48	25	23	618	339	279
1477	Lahunipara	Bhutuda	Lasi	142	686	345	341	67	34	33	561	280	281
1478	Lahunipara	Bhutuda	Kensara (Kensila)	33	190	84	106	0	0	0	185	82	103
1479	Lahunipara	Bhutuda	Batagaon	38	182	97	85	0	0	0	181	97	84
1480	Lahunipara	Bhutuda	Raisuan	48	237	112	125	16	7	9	217	103	114
1481	Lahunipara	Bhutuda	Chada	5	37	17	20	0	0	0	37	17	20
1482	Lahunipara	Bhutuda	Sareikela	77	342	179	163	0	0	0	342	179	163
1483	Lahunipara	Bhutuda	Tilkuda	42	198	97	101	0	0	0	198	97	101
1484	Gurundia	Sole	Mahuldihi	141	511	238	273	18	9	9	426	196	230
1485	Gurundia	Sole	Ulandajharan	20	82	35	47	0	0	0	82	35	47
1486	Gurundia	Sole	Jhaliadihi	35	211	94	117	0	0	0	210	93	117
1487	Gurundia	Sole	Kudabira	107	484	239	245	7	2	5	454	223	231
1488	Gurundia	Pankadihi	Sirigida	76	381	190	191	19	10	9	346	170	176
1489	Gurundia	Sole	Badkudar	18	113	62	51	0	0	0	100	53	47
1490	Gurundia	Pankadihi	Baghabindha	11	61	33	28	0	0	0	61	33	28
1491	Gurundia	Pankadihi	Sanjoda		0								
1492	Gurundia	Pankadihi	Jada	277	1400	683	717	36	17	19	992	492	500
1493	Gurundia	Pankadihi	Pankadihi	584	2855	1414	1441	62	29	33	2424	1203	1221
1494	Gurundia	Pankadihi	Ranke	49	256	129	127	0	0	0	210	105	105
1495	Gurundia	Banaikela	Sansaplata	4	24	13	11	0	0	0	24	13	11
1496	Gurundia	Banaikela	Balabhadraprasad	43	228	118	110	0	0	0	216	109	107

1497	Gurundia	Banaikela	Jadaloi	170	809	405	404	10	5	5	759	378	381
1498	Gurundia	Banaikela	Sanjadaloi	3	33	19	14	0	0	0	28	16	12
1499	Gurundia	Tamra	Soledega	98	398	196	202	0	0	0	300	147	153
1500	Gurundia	Banaikela	Boneikela	132	546	268	278	37	13	24	435	218	217
1501	Gurundia	Banaikela	Dumarmunda	123	556	290	266	0	0	0	417	217	200
1502	Gurundia	Banaikela	Jagannathprasad	26	130	59	71	0	0	0	129	59	70
1503	Gurundia	Banaikela	Jamudarh	136	910	508	402	14	9	5	546	322	224
1504	Gurundia	Banaikela	Bhurung	51	250	109	141	0	0	0	107	51	56
1505	Gurundia	Banaikela	Saplata	173	731	344	387	1	1	0	695	326	369
1506	Gurundia	Sole	Asurkhole	101	538	257	281	0	0	0	533	254	279
1507	Gurundia	Sole	Tukuda	194	930	462	468	8	3	5	846	419	427
1508	Gurundia	Sole	Sianpali	36	199	107	92	0	0	0	137	74	63
1509	Gurundia	Sole	Brahmanibasa	59	306	150	156	49	23	26	257	127	130
1510	Gurundia	Sole	Kusumdihi	31	140	72	68	0	0	0	139	71	68
1511	Gurundia	Sole	Thakurpali	74	305	128	177	51	29	22	216	81	135
1512	Gurundia	Sole	Nuapali	101	420	207	213	11	5	6	390	192	198
1513	Gurundia	Sole	Sole	255	1053	534	519	54	27	27	790	406	384
1514	Gurundia	Sole	Soleguda	109	586	296	290	0	0	0	500	250	250
1515	Gurundia	Banaikela	Dharanidharpur	55	245	122	123	0	0	0	41	29	12
1516	Gurundia	Gurundia	Nuniapali	73	321	163	158	16	7	9	280	144	136
1517	Gurundia	Gurundia	Sannuniapali	13	74	33	41	0	0	0	73	32	41
1518	Gurundia	Banaikela	Kuleibaga	39	171	97	74	0	0	0	165	91	74
1519	Gurundia	Banaikela	Chandiposh	41	162	77	85	14	6	8	95	46	49
1520	Gurundia	Gurundia	Badkudar	10	51	26	25	0	0	0	51	26	25
1521	Gurundia	Gurundia	Kantapali	151	927	488	439	43	19	24	782	419	363
1522	Gurundia	Gurundia	San-kantapali		0								
1523	Gurundia	Gurundia	Silikuta	63	330	163	167	10	3	7	281	140	141
1524	Gurundia	Tamparkela	Tumbei	99	437	225	212	0	0	0	255	130	125
1525	Gurundia	Sole	Binjhikhol	63	294	159	135	2	1	1	290	157	133

1526	Gurundia	Sole	Kantamunda	106	446	220	226	0	0	0	439	217	222
1527	Gurundia	Tamparkela	Kunjar	111	606	317	289	0	0	0	567	298	269
1528	Gurundia	Tamparkela	Tamparkela	132	575	278	297	0	0	0	560	272	288
1529	Gurundia	Tamparkela	Madalia	63	304	142	162	0	0	0	297	138	159
1530	Gurundia	Gurundia	Sangurundia	12	60	33	27	0	0	0	60	33	27
1531	Gurundia	Gurundia	Sanbargaon	20	100	49	51	0	0	0	100	49	51
1532	Gurundia	Gurundia	Badgaon	235	1199	620	579	4	1	3	1107	578	529
1533	Gurundia	Bhaludunguri	Sanbhaludunguri		0								
1534	Gurundia	Bhaludunguri	Sanrajabasa		0								
1535	Gurundia	Gurundia	Gurundia	366	1767	765	1002	155	73	82	1389	579	810
1536	Gurundia	Gurundia	Raikelaposh	65	316	163	153	0	0	0	316	163	153
1537	Gurundia	Gurundia	Madhupur	113	607	290	317	0	0	0	539	260	279
1538	Gurundia	Kundheidiha	Sanramchhinda	5	28	16	12	0	0	0	28	16	12
1539	Gurundia	Tamparkela	Janda	60	227	113	114	0	0	0	227	113	114
1540	Gurundia	Tamparkela	Ghantiali	61	242	128	114	19	11	8	199	103	96
1541	Gurundia	Kundheidiha	Ramchhinda	83	370	178	192	6	4	2	326	154	172
1542	Gurundia	Tamparkela	Jalei	120	527	266	261	7	4	3	484	245	239
1543	Gurundia	Jarda	Kelo	148	704	362	342	0	0	0	610	311	299
1544	Gurundia	Jarda	Majurdima	112	516	253	263	48	28	20	442	212	230
1545	Gurundia	Jarda	Kainsibahal	57	271	131	140	0	0	0	271	131	140
1546	Gurundia	Jarda	Brahmanidei	79	288	127	161	9	4	5	265	118	147
1547	Gurundia	Jarda	Jarda	317	1342	662	680	90	43	47	972	477	495
1548	Gurundia	Jarda	Badibahal	53	171	82	89	3	1	2	127	59	68
1549	Gurundia	Jarda	Budelbahal	60	214	110	104	37	18	19	106	58	48
1550	Gurundia	Jarda	Burda	91	336	152	184	18	10	8	264	119	145
1551	Gurundia	Jarda	Sanburda	82	346	180	166	0	0	0	346	180	166
1552	Gurundia	Jarda	Niktimal	24	88	47	41	0	0	0	87	47	40
1553	Gurundia	Kundheidiha	Sanbalia	24	126	67	59	0	0	0	126	67	59
1554	Gurundia	Kundheidiha	Balia	130	642	319	323	10	5	5	518	253	265

1555	Gurundia	Kundheidiha	Kansar	237	901	444	457	58	29	29	731	356	375
1556	Gurundia	Kundheidiha	Kunjaria	102	393	196	197	14	7	7	359	178	181
1557	Gurundia	Kundheidiha	Kundheidiha	469	1992	990	1002	138	64	74	1757	883	874
1558	Gurundia	Kundheidiha	Lachhadakindar	220	1094	507	587	3	2	1	1053	491	562
1559	Baneigarh	Bhalupani	Barghat	184	713	365	348	8	4	4	676	347	329
1560	Baneigarh	Bhalupani	Ulasara	99	469	225	244	0	0	0	324	151	173
1561	Baneigarh	Bhalupani	Bhalupani	82	332	163	169	0	0	0	327	161	166
1562	Baneigarh	Bhalupani	Bhadimara	353	1598	801	797	4	2	2	1346	664	682
1563	Baneigarh	Bhalupani	Bandhabhuin	349	1500	732	768	87	48	39	1217	589	628
1564	Baneigarh	Bhalupani	Jamujore	52	260	120	140	0	0	0	243	112	131
1565	Baneigarh	Bhalupani	Sanbhalupani	63	315	156	159	15	6	9	286	146	140
1566	Baneigarh	Sarasara Bilanga	Sarsarabalang	393	1684	826	858	108	58	50	1467	714	753
1567	Baneigarh	Sarasara Bilanga	Sibnathpur	91	374	182	192	15	5	10	340	168	172
1568	Baneigarh	Sarasara Bilanga	Khajuridihi	169	612	309	303	7	5	2	521	263	258
1569	Baneigarh	Pithachor	Gujapal	60	252	125	127	7	3	4	224	110	114
1570	Baneigarh	Pithachor	Kulkuta	254	1115	515	600	66	35	31	977	442	535
1571	Baneigarh	Pithachor	Niktimal	58	235	126	109	0	0	0	228	123	105
1572	Baneigarh	Pithachor	Pithachore	39	165	80	85	10	4	6	148	72	76
1573	Baneigarh	Pithachor	Sanniktimal	6	24	12	12	0	0	0	24	12	12
1574	Baneigarh	Pithachor	Sindurkela	90	390	204	186	4	2	2	382	200	182
1575	Baneigarh	Pithachor	Lamsi	51	202	108	94	0	0	0	177	96	81
1576	Baneigarh	Pithachor	Dalki	289	1228	596	632	14	6	8	1138	553	585
1577	Baneigarh	Pithachor	Sandalki	43	183	81	102	0	0	0	181	80	101
1578	Baneigarh	Sarasara Bilanga	Sansarsara	14	68	34	34	0	0	0	46	20	26
1579	Baneigarh	Kasada	Sanjharan	32	160	76	84	0	0	0	159	76	83
1580	Baneigarh	Sarasara Bilanga	Sarsara	583	2426	1187	1239	316	155	161	1618	804	814
1581	Baneigarh	Jhirdapali	Chandrapur	186	907	460	447	16	9	7	812	412	400
1582	Baneigarh	Bhalupani	Sanbandhabhuin	15	100	42	58	0	0	0	83	35	48
1583	Baneigarh	Bhalupani	Janukhole	19	82	43	39	0	0	0	82	43	39

1584	Baneigarh	Jhirdapali	Basudihi	129	603	299	304	0	0	0	579	285	294
1585	Baneigarh	Jhirdapali	Jhirdapali	224	907	444	463	186	88	98	629	315	314
1586	Baneigarh	Jhirdapali	Mar-dihi	78	335	161	174	26	12	14	306	147	159
1587	Baneigarh	Jhirdapali	Nuagaon	85	291	147	144	44	24	20	151	73	78
1588	Baneigarh	Jhirdapali	SanNuagaon		0								
1589	Baneigarh	Jhirdapali	kantapali	25	94	43	51	30	14	16	7	3	4
1590	Baneigarh	Jhirdapali	Tuniapali	107	533	254	279	27	12	15	458	218	240
1591	Baneigarh	Kasada	Tikayatpali	128	618	314	304	42	19	23	425	212	213
1592	Baneigarh	Kasada	Jhadbhuin	96	405	207	198	80	38	42	274	142	132
1593	Baneigarh	Kasada	Adadihi	60	227	115	112	0	0	0	194	99	95
1594	Baneigarh	Jhirdapali	Nagadihi	105	470	242	228	54	25	29	364	191	173
1595	Baneigarh	Kasada	Nuadihi	81	379	190	189	0	0	0	373	188	185
1596	Baneigarh	Kasada	Kareiput	138	629	319	310	4	2	2	520	256	264
1597	Baneigarh	Kasada	Tileimal	57	259	114	145	14	8	6	229	98	131
1598	Baneigarh	Kasada	Kandhiposh	90	355	176	179	16	7	9	326	165	161
1599	Baneigarh	Kasada	Balitakudar	93	425	210	215	118	55	63	292	145	147
1600	Baneigarh	Kasada	Khajuribahal	65	269	135	134	17	8	9	203	98	105
1601	Baneigarh	Kasada	Ghanshyampur	34	253	127	126	5	1	4	202	105	97
1602	Baneigarh	Kasada	Kasada	240	1055	546	509	55	26	29	785	404	381
1603	Baneigarh	Kasada	Badjharan	12	55	28	27	0	0	0	55	28	27
1604	Baneigarh	Kasada	Kathaphal	9	33	16	17	0	0	0	33	16	17
1605	Gurundia	Bhaludunguri	Khandamuni	23	85	43	42	0	0	0	31	13	18
1606	Gurundia	Bhaludunguri	Nalaghati	67	278	144	134	0	0	0	278	144	134
1607	Gurundia	Bhaludunguri	Brahmaninadi(Ka)		0								
1608	Gurundia	Bhaludunguri	Raniamarabatipur	43	190	102	88	2	1	1	172	90	82
1609	Gurundia	Bhaludunguri	Bartengada	92	463	168	295	32	14	18	388	133	255
1610	Gurundia	Bhaludunguri	Mankadchuan	67	295	148	147	0	0	0	282	141	141
1611	Gurundia	Bhaludunguri	Naiksatkuta	130	520	256	264	255	122	133	156	80	76
1612	Gurundia	Bhaludunguri	Khamarsatkuta	37	129	59	70	21	9	12	1	1	0

1613	Gurundia	Bhaludunguri	Rayatsatkuta	120	441	222	219	103	52	51	120	61	59
1614	Gurundia	Bhaludunguri	Khandapat	103	466	231	235	32	13	19	399	200	199
1615	Gurundia	Bhaludunguri	Salgramposh	23	81	41	40	57	28	29	0	0	0
1616	Gurundia	Bhaludunguri	Badbhaludunguri	344	1373	654	719	116	49	67	1031	489	542
1617	Gurundia	Bhaludunguri	Rajabasa	107	500	251	249	0	0	0	500	251	249
1618	Gurundia	Bhaludunguri	Kadambapur	24	102	57	45	0	0	0	102	57	45
1619	Gurundia	Narendra	Sishudihi	181	697	335	362	16	7	9	629	305	324
1620	Gurundia	Bhaludunguri	Dhatikiposh	84	374	187	187	2	1	1	372	186	186
1621	Gurundia	Narendra	Sanjibika (Jangal)	10	39	23	16	17	8	9	0	0	0
1622	Gurundia	Narendra	Bijadihi	69	288	135	153	53	27	26	114	54	60
1623	Gurundia	Narendra	Jibika	189	757	393	364	256	127	129	158	90	68
1624	Gurundia	Narendra	Bada-Turamara	158	620	304	316	231	110	121	52	27	25
1625	Gurundia	Narendra	Sana-Turamara	55	248	126	122	137	71	66	53	25	28
1626	Gurundia	Narendra	Narendra	181	675	318	357	55	26	29	165	81	84
1627	Baneigarh	Kendrikela	Babunuagaon	166	695	345	350	223	97	126	282	152	130
1628	Baneigarh	Kendrikela	Uparpada	291	1173	592	581	107	51	56	556	282	274
1629	Lahunipara	Rajamunda	Arkeikela	89	357	175	182	38	20	18	133	69	64
1630	Baneigarh	Kendrikela	Brahmaninadi(Kha)		0								
1631	Baneigarh	Banaigarh	Deogaon	544	2213	1131	1082	317	161	156	475	252	223
1632	Baneigarh	Jakeikela	Upurda	101	399	189	210	128	55	73	162	81	81
1633	Baneigarh	Kendrikela	Jhaliaberna		0								
1634	Baneigarh	Kendrikela	Gurundupali		0								
1635	Baneigarh	Kendrikela	Kendrikala	283	1156	560	596	432	216	216	106	50	56
1636	Baneigarh	Kendrikela	Baidpali	46	381	68	313	5	2	3	228	4	224
1637	Baneigarh	Kendrikela	Rautani	24	105	55	50	0	0	0	21	13	8
1638	Baneigarh	Kendrikela	Bandodihi	76	336	178	158	1	1	0	214	116	98
1639	Gurundia	Narendra	Tikraposh	166	683	352	331	70	35	35	503	256	247
1640	Gurundia	Narendra	Badpada	28	138	61	77	0	0	0	137	60	77
1641	Gurundia	Narendra	Turipada	5	9	4	5	9	4	5	0	0	0

1642	Gurundia	Narendra	Baneshwarpur	15	69	40	29	0	0	0	63	36	27
1643	Gurundia	Bhaludunguri	Sandahichore	14	67	38	29	0	0	0	67	38	29
1644	Gurundia	Bhaludunguri	Dahichor	127	562	275	287	0	0	0	386	192	194
1645	Gurundia	Bhaludunguri	Dantaguthani	59	301	141	160	0	0	0	301	141	160
1646	Gurundia	Bhaludunguri	Kantabahal	63	292	160	132	0	0	0	287	157	130
1647	Gurundia	Bhaludunguri	Sankantabahal	50	228	106	122	0	0	0	227	105	122
1648	Gurundia	Narendra	Katuridhua	116	607	321	286	0	0	0	553	295	258
1649	Gurundia	Bhaludunguri	Podagotha	17	72	35	37	0	0	0	57	25	32
1650	Gurundia	Narendra	Sanmusaposh (Pali)	9	48	27	21	0	0	0	48	27	21
1651	Gurundia	Narendra	Mushaposh	66	293	142	151	13	5	8	264	123	141
1652	Gurundia	Narendra	Sibnathpur	45	204	101	103	0	0	0	191	92	99
1653	Gurundia	Narendra	Jharbeda	253	1012	523	489	180	98	82	574	281	293
1654	Gurundia	Narendra	Sansibnathpur	10	29	14	15	0	0	0	29	14	15
1655	Gurundia	Narendra	Kurdapali	107	456	218	238	50	20	30	322	155	167
1656	Gurundia	Narendra	Beldihi	40	175	91	84	54	31	23	88	43	45
1657	Baneigarh	Gobindapur	Badbaurkela	252	880	433	447	226	119	107	211	96	115
1658	Baneigarh	Kendrikela	Gudhiali	73	239	122	117	12	8	4	67	32	35
1659	Baneigarh	Kendrikela	Gamhadihi		0								
1660	Baneigarh	Kendrikela	Alekhpur	183	727	342	385	269	130	139	343	156	187
1661	Baneigarh	Kendrikela	Uparbahal	47	166	82	84	65	32	33	0	0	0
1662	Baneigarh	Kendrikela	Pandrisila	134	503	245	258	20	8	12	355	172	183
1663	Baneigarh	Banaigarh	Barhamusa	227	869	434	435	98	51	47	553	277	276
1664	Baneigarh	Jakeikela	Sanbhaludunguri	23	98	47	51	98	47	51	0	0	0
1665	Baneigarh	Jakeikela	Jamkei	191	709	342	367	177	85	92	86	42	44
1666	Baneigarh	Jakeikela	Baghapali	48	184	87	97	20	9	11	164	78	86
1667	Baneigarh	Jakeikela	Jakeikela	571	2157	1090	1067	335	173	162	686	338	348
1668	Baneigarh	Jakeikela	Talita	270	1066	529	537	102	47	55	572	284	288
1669	Baneigarh	Jakeikela	Hatkinali		0								
1670	Baneigarh	Jakeikela	Brahmannali	89	325	162	163	25	15	10	296	145	151

1671	Baneigarh	Jakeikela	Nuapali	48	161	84	77	11	5	6	135	71	64
1672	Baneigarh	Kenaveta	Dharanidharpali	30	126	69	57	5	3	2	100	52	48
1673	Baneigarh	Kendrikela	Dareikala	141	543	268	275	133	64	69	99	46	53
1674	Baneigarh	Gobindapur	Pandua	75	262	133	129	79	38	41	74	37	37
1675	Baneigarh	Gobindapur	Govindpur	265	1084	527	557	101	44	57	477	216	261
1676	Baneigarh	Gobindapur	Sanbaurkela		0								
1677	Baneigarh	Gobindapur	Patrapali	141	643	349	294	63	39	24	402	213	189
1678	Gurundia	Narendra	Sankaturidhua	18	90	43	47	0	0	0	89	42	47
1679	Baneigarh	Gobindapur	Sangopinathpur	154	607	299	308	26	14	12	536	264	272
1680	Baneigarh	Gobindapur	Dandabahal		0								
1681	Baneigarh	Gobindapur	Jharmunda	6	34	19	15	0	0	0	34	19	15
1682	Baneigarh	Gobindapur	Gopinathpur	152	617	317	300	69	29	40	40	18	22
1683	Baneigarh	Kenaveta	Sanjharmunda		0								
1684	Baneigarh	Gobindapur	Sendhpur	102	354	170	184	4	4	0	173	83	90
1685	Baneigarh	Kenaveta	Indrapur	271	1075	529	546	88	38	50	525	257	268
1686	Baneigarh	Kenaveta	Kanturupali		0								
1687	Baneigarh	Kenaveta	Sauntipali		0								
1688	Baneigarh	Gobindapur	Narasinghpur	59	206	111	95	49	27	22	103	58	45
1689	Baneigarh	Gobindapur	Laxminarayanpur	70	273	140	133	63	32	31	142	76	66
1690	Baneigarh	Kenaveta	Kenaveta	427	1707	857	850	223	118	105	378	184	194
1691	Baneigarh	Badgogua	Kelo	155	589	288	301	9	5	4	429	212	217
1692	Baneigarh	Badgogua	Sangagua	151	565	280	285	140	66	74	117	61	56
1693	Baneigarh	Badgogua	Banjikusum	90	365	195	170	11	5	6	353	190	163
1694	Baneigarh	Jakeikela	Badposh	142	716	312	404	10	0	10	692	303	389
1695	Lahunipara	Khutagaon	Dhudi	165	699	362	337	184	101	83	475	241	234
1696	Lahunipara	Talbahali	Arjunjhari	46	199	98	101	0	0	0	198	97	101
1697	Lahunipara	Haladikudar	Mukulapani	25	107	50	57	0	0	0	107	50	57
1698	Lahunipara	Haladikudar	Baraguda	110	514	248	266	1	1	0	501	240	261
1699	Lahunipara	Haladikudar	Haldikudar	48	163	83	80	0	0	0	57	28	29

1700	Lahunipara	Khutagaon	Gadapali	58	240	116	124	6	3	3	180	87	93
1701	Lahunipara	Khutagaon	Kudhei Nuadihi	155	627	309	318	86	38	48	295	146	149
1702	Lahunipara	Khutagaon	Kantakudar	29	106	56	50	0	0	0	62	32	30
1703	Lahunipara	Haladikudar	Khajurinali	43	199	98	101	0	0	0	197	96	101
1704	Lahunipara	Haladikudar	Dhanijam	32	108	50	58	0	0	0	61	28	33
1705	Lahunipara	Haladikudar	Barghat	20	87	39	48	0	0	0	87	39	48
1706	Lahunipara	Khutagaon	Sadhubahal	222	879	435	444	230	112	118	548	274	274
1707	Baneigarh	Ruguda	Syamsundarpur	8	31	12	19	0	0	0	21	9	12
1708	Baneigarh	Ruguda	Ruguda	343	1331	651	680	297	144	153	254	128	126
1709	Baneigarh	Ruguda	Jangla	340	1279	660	619	333	168	165	360	199	161
1710	Baneigarh	Badgogua	Chandiposh		0								
1711	Baneigarh	Badgogua	Badgogua	394	1638	856	782	133	69	64	326	168	158
1712	Baneigarh	Kenaveta	Kantasara	395	1594	748	846	245	116	129	800	363	437
1713	Baneigarh	Kenaveta	Phalsaghat	85	313	159	154	56	29	27	85	41	44
1714	Baneigarh	Jhirdapali	Jambhiriposh	114	413	196	217	111	54	57	276	130	146
1715	Baneigarh	Bonaikela	Gilly	151	539	263	276	111	55	56	409	200	209
1716	Baneigarh	Bonaikela	Barabeda		0								
1717	Baneigarh	Bonaikela	Badgaon	218	890	454	436	295	154	141	253	137	116
1718	Baneigarh	Bonaikela	Boneikela	157	559	272	287	357	174	183	121	56	65
1719	Baneigarh	Bonaikela	Deoposh	135	668	289	379	269	138	131	367	132	235
1720	Baneigarh	Bonaikela	Saleibahal	5	21	10	11	0	0	0	14	8	6
1721	Baneigarh	Ruguda	Brahmanidarh	80	347	181	166	0	0	0	311	163	148
1722	Baneigarh	Ruguda	Purunapani	19	77	41	36	0	0	0	77	41	36
1723	Baneigarh	Kasada	Tendra	354	1328	649	679	188	93	95	327	168	159
1724	Baneigarh	Kasada	Amphali	48	218	101	117	0	0	0	208	97	111
1725	Baneigarh	Ruguda	Sabra	66	302	148	154	65	31	34	233	115	118
1726	Baneigarh	Ruguda	Machurinali	63	291	144	147	0	0	0	274	139	135
1727	Baneigarh	Ruguda	Sialikudar	78	336	162	174	0	0	0	280	138	142
1728	Baneigarh	Ruguda	Mahuldiha	299	1244	625	619	106	52	54	537	272	265

1729	Lahunipara	Haladikudar	Sulavdiha	92	320	163	157	12	10	2	291	143	148
1730	Lahunipara	Haladikudar	Ranja	65	270	137	133	0	0	0	270	137	133
1731	Lahunipara	Haladikudar	Sanjala	232	1014	516	498	0	0	0	990	508	482
1732	Lahunipara	Fuljhar	Badjala	162	699	359	340	3	1	2	673	345	328
1733	Lahunipara	Fuljhar	Fuljhar	424	2052	1108	944	80	44	36	1720	937	783
1734	Lahunipara	Fuljhar	Uskuda	149	649	325	324	0	0	0	558	279	279
1735	Lahunipara	Fuljhar	Sasa	147	616	318	298	0	0	0	607	314	293
1736	Lahunipara	Fuljhar	Patamunda	88	358	194	164	0	0	0	358	194	164
1737	Lahunipara	Fuljhar	Jodibahal	21	72	33	39	0	0	0	72	33	39
1738	Lahunipara	Fuljhar	Senabasa	23	100	52	48	0	0	0	100	52	48
1739	Lahunipara	Fuljhar	Nagaria	102	423	215	208	3	1	2	240	131	109
1740	Lahunipara	Fuljhar	Uparginia	162	697	334	363	11	7	4	666	317	349
1741	Lahunipara	Fuljhar	Talaginia	125	610	306	304	0	0	0	590	295	295
1742	Lahunipara	Haladikudar	Angul	93	425	212	213	0	0	0	413	208	205
1743	Baneigarh	Ruguda	Sihidiha	351	1495	775	720	292	140	152	568	313	255
1744	Lahunipara	Daleisara	Daleisara	221	1121	651	470	0	0	0	1084	631	453
1745	Lahunipara	Daleisara	Dhokamunda	199	915	426	489	0	0	0	889	420	469
1746	Lahunipara	Daleisara	Budhakhaman	73	326	154	172	0	0	0	326	154	172
1747	Lahunipara	Mahulpada	Derula	192	836	365	471	10	4	6	732	315	417
1748	Lahunipara	Fuljhar	Hatisoul	21	82	42	40	0	0	0	82	42	40
1749	Lahunipara	Mahulpada	Trijanga	1	7	3	4	0	0	0	7	3	4
1750	Lahunipara	Mahulpada	Kiri	18	86	40	46	0	0	0	86	40	46
1751	Lahunipara	Mahulpada	Keta	15	67	36	31	0	0	0	60	31	29
1752	Lahunipara	Mahulpada	Kundula	12	67	35	32	0	0	0	67	35	32
1753	Lahunipara	Mahulpada	Kunu	21	85	38	47	0	0	0	83	38	45
1754	Lahunipara	Mahulpada	Jagati	93	358	185	173	0	0	0	318	162	156
1755	Lahunipara	Mahulpada	Mahulapada	113	469	226	243	149	64	85	267	137	130
1756	Lahunipara	Daleisara	Badachuan	107	519	249	270	0	0	0	506	243	263
1757	Lahunipara	Daleisara	Lunga	137	542	274	268	6	4	2	515	259	256

1758	Lahunipara	Daleisara	Banki	102	456	237	219	40	19	21	366	192	174
1759	Lahunipara	Daleisara	Jinakela	100	384	202	182	2	1	1	224	120	104
1760	Lahunipara	Daleisara	Rengali	153	656	351	305	33	13	20	290	146	144
1761	Lahunipara	Mahulpada	Kumudi	229	908	444	464	109	48	61	558	276	282
1762	Lahunipara	Mahulpada	Tasada	60	263	139	124	0	0	0	254	133	121

Annexure- D

Village wise Waste Disposal

Sl. No.	CD Block Name	Gram Panchayat Name	Village Name	Total Households	Whether Drain water is discharged directly into water bodies or to sewar plant (For Water Bodies-1/Sewar Plants-2)	Is the Area Covered under Total Sanitation Campaign (TSC)? (Status A(1)/NA(2))	Community Toilet Complex (including Bath) for General Public (Status A(1)/NA(2))	Community Toilet Complex (excluding Bath) for General Public (Status A(1)/NA(2))	Community waste disposal system after house to house collection (Status A(1)/NA(2))	Community Bio-gas or recycle of waste for production use (Status A(1)/NA(2))	No System (Garbage on road/street) (Status A(1)/NA(2))
1	Hemgir	Jharpalam	Mendara	140	2	1	2	2	2	2	1
2	Hemgir	Topria	Jamukani	146	2	1	2	2	2	2	1
3	Hemgir	Jharpalam	Jamakani (R.F.)								
4	Hemgir	Jharpalam	Girisuan	194	2	1	2	2	2	2	1
5	Hemgir	Topria	Haladijharia (R.F.V.)	26	2	1	2	2	2	2	1
6	Hemgir	Gopalpur	Sanarampia	33	2	1	2	2	2	2	1
7	Hemgir	Gopalpur	Makadikhol (RFV.)	21	2	2	2	2	2	2	1
8	Hemgir	Sumuria	Tihuria	99	2	1	2	2	2	2	1
9	Hemgir	Gopalpur	Tumbikhal (RFV.)	23	2	2	2	2	2	2	1
10	Hemgir	Sumuria	Sambra	127	2	1	2	2	2	2	1
11	Hemgir	Gopalpur	Lebedajore (RFV.)	79	2	2	2	2	2	2	1
12	Hemgir	Sumuria	Sarangajharia	110	2	1	2	2	2	2	1
13	Hemgir	Gopalpur	Lalbiluan (RFV)	6	2	2	2	2	2	2	1
14	Hemgir	Gopalpur	Banjikachhar								
15	Hemgir	Sumuria	Kalatapani	58	1	1	2	2	2	2	1
16	Hemgir	Sumuria	Saradega	112	2	1	2	2	2	2	1
17	Hemgir	Mundarkhet	Ghogarpali	58	2	1	2	2	2	2	1
18	Hemgir	Jharpalam	Latapani	36	2	1	2	2	2	2	1

19	Hemgir	Jharpalam	Bhogarakachhara	158	2	1	2	2	2	2	1
20	Hemgir	Jharpalam	Bijahana	79	2	1	2	2	2	2	1
21	Hemgir	Jharpalam	Jharpalanka	233	2	1	2	2	2	2	1
22	Hemgir	Topria	Gaikanpali	133	2	1	2	2	2	2	1
23	Hemgir	Topria	Samdarpinda	70	2	1	2	2	2	2	1
24	Hemgir	Topria	Kandadhuda	271	2	1	2	2	2	2	1
25	Hemgir	Garjanjore	Deladhipa	72	2	2	2	2	2	2	1
26	Hemgir	Garjanjore	Chakra	160	2	1	2	2	2	2	1
27	Hemgir	Garjanjore	Bilaimunda	276	2	1	2	2	2	2	1
28	Hemgir	Mundarkhet	Mundelkheta	232	2	2	2	2	2	2	1
29	Hemgir	Mundarkhet	Podajalanga	84	2	1	2	2	2	2	1
30	Hemgir	Mundarkhet	Chhatabar	234	2	1	2	2	2	2	1
31	Hemgir	Gopalpur	Balbaspur	172	2	2	2	2	2	2	1
32	Hemgir	Gopalpur	Ratansara	485	2	1	2	2	2	2	1
33	Hemgir	Gopalpur	Gopalapur	824	2	1	2	2	2	2	1
34	Hemgir	Gopalpur	Jhupurunga	478	2	1	2	2	2	2	1
35	Hemgir	Gopalpur	Siaramala	165	2	2	2	2	2	2	1
36	Hemgir	Sumuria	Tikilipara	772	1	1	2	2	2	2	1
37	Hemgir	Balinga	Kushara	143	1	1	2	2	2	2	1
38	Hemgir	Duduka	Barapali	357	1	1	2	2	2	2	1
39	Hemgir	Duduka	Kundara	74	1	1	2	2	2	2	1
40	Hemgir	Duduka	Balichua (Bad)	181	1	1	2	2	2	2	1
41	Hemgir	Duduka	Balichua(San)	2	2	2	2	2	2	2	1
42	Hemgir	Laikera	Sareikela	82	1	1	2	2	2	2	1
43	Hemgir	Laikera	Kalobahala	93	1	1	2	2	2	2	1
44	Hemgir	Laikera	Bandhapali	157	1	1	2	2	2	2	1
45	Hemgir	Duduka	Duduka	231	1	1	2	2	2	2	1
46	Hemgir	Balinga	Bailanga	286	1	1	2	2	2	2	1
47	Hemgir	Balinga	Karlikachhar	113	1	1	2	2	2	2	1

48	Hemgir	Balinga	Bankibahal	161	1	1	2	2	2	2	1
49	Hemgir	Gad Tumulia	Kulada	49	1	1	2	2	2	2	1
50	Hemgir	Gad Tumulia	Tunulia	533	1	1	2	2	2	2	1
51	Hemgir	Gad Tumulia	Kunda	206	1	1	2	2	2	2	1
52	Hemgir	Gad Tumulia	R.F.nearkund (RFV.)								
53	Hemgir	Garjanjore	Garjanjor	349	2	1	2	2	2	2	1
54	Hemgir	Garjanjore	Kuanarkela	416	2	1	2	2	2	2	1
55	Hemgir	Garjanjore	Luabahal	222	2	1	2	2	2	2	1
56	Hemgir	Kuchedega	Pandiapali	82	2	1	2	2	2	2	1
57	Hemgir	Kuchedega	Pithampur	72	2	1	2	2	2	2	1
58	Hemgir	Topria	Toparia	687	2	1	2	2	2	2	1
59	Hemgir	Topria	Chandrapur	88	2	1	2	2	2	2	1
60	Hemgir	Topria	Jamujharia	65	2	1	2	2	2	2	1
61	Hemgir	Kuchedega	Chatakpur	67	2	1	2	2	2	2	1
62	Hemgir	Kuchedega	Khadu	18	2	1	2	2	2	2	1
63	Hemgir	Kuchedega	Kuchadega	204	2	1	2	2	2	2	1
64	Hemgir	Kuchedega	Dhanrasi	70	2	1	2	2	2	2	1
65	Hemgir	Kendudihi	Dunguridihi	156	2	1	2	2	2	2	1
66	Hemgir	Kendudihi	Tumbajor	236	2	2	2	2	2	2	1
67	Hemgir	Kendudihi	Kendudihi	319	2	1	2	2	2	2	1
68	Hemgir	Gad Tumulia	Gadadwara	99	1	1	2	2	2	2	1
69	Hemgir	Gad Tumulia	Sahashapur	228	1	1	2	2	2	2	1
70	Hemgir	Durubaga	Kutabaga	108	1	1	2	2	2	2	1
71	Hemgir	Balinga	Bangurakela	119	1	1	2	2	2	2	1
72	Hemgir	Balinga	Garjanbahal	299	1	1	2	2	2	2	1
73	Hemgir	Sanghumuda	Kiripashira	261	1	1	2	2	2	2	1
74	Hemgir	Laikera	Balijori	41	1	1	2	2	2	2	1
75	Hemgir	Laikera	Tithaitanger	53	1	1	2	2	2	2	1
76	Hemgir	Laikera	Laikera	346	1	1	2	2	2	2	1

77	Hemgir	Laikera	Nangalakata	55	1	1	2	2	2	2	1
78	Hemgir	Kanaktura	Chuabahala	278	1	1	2	2	2	2	1
79	Hemgir	Kanaktura	Kalamegha	175	1	1	2	2	2	2	1
80	Hemgir	Sanghumuda	Sharabahala	107	1	1	2	2	2	2	1
81	Hemgir	Sanghumuda	Ghumuda(Sana)	86	1	1	2	2	2	2	1
82	Hemgir	Sanghumuda	Dulinga	98	2	1	2	2	2	2	1
83	Hemgir	Durubaga	Manaharapur	124	2	1	2	2	2	2	1
84	Hemgir	Durubaga	Paramanandapur	25	2	1	2	2	2	2	1
85	Hemgir	Durubaga	Durubaga	227	1	1	2	2	2	2	1
86	Hemgir	Durubaga	Katarbaga	87	2	1	2	2	2	2	1
87	Hemgir	Durubaga	Budhajharia	54	1	2	2	2	2	2	1
88	Hemgir	Hemgir	Ostali	93	1	1	2	2	2	2	1
89	Hemgir	Hemgir	Jhulenbar	167	2	1	2	2	2	2	1
90	Hemgir	Kendudihi	Badibahal	116	2	1	2	2	2	2	1
91	Hemgir	Hemgir	Jareikela	60	2	1	2	2	2	2	1
92	Hemgir	Hemgir	Rakashabudha								
93	Hemgir	Kendudihi	Kodabahal	141	2	1	2	2	2	2	1
94	Hemgir	Kuchedega	Surulata	51	2	1	2	2	2	2	1
95	Hemgir	Kuchedega	Daladali	27	2	2	2	2	2	2	1
96	Hemgir	Kuchedega	Ramlata	68	2	2	2	2	2	2	1
97	Hemgir	Hemgir	Khuntipani	26	2	1	2	2	2	2	1
98	Hemgir	Hemgir	R.F. Near Khuntipani								
99	Hemgir	Hemgir	Sukhabandh								
100	Hemgir	Hemgir	Hemgir	1063	1	1	2	2	2	2	1
101	Hemgir	Hemgir	Kamalaga	28	1	2	2	2	2	2	1
102	Hemgir	Hemgir	Arjundarha	95	1	1	2	2	2	2	1
103	Hemgir	Hemgir	Biswanathpur	61	1	1	2	2	2	2	1
104	Hemgir	Durubaga	Kathaphali	70	2	1	2	2	2	2	1
105	Hemgir	Sanghumuda	Beladihi	67	1	1	2	2	2	2	1

106	Hemgir	Sanghumuda	Majhapada	75	2	1	2	2	2	2	1
107	Hemgir	Sanghumuda	Khuntijharia	76	1	1	2	2	2	2	1
108	Hemgir	Sanghumuda	Khapurikachhara	64	2	1	2	2	2	2	1
109	Hemgir	Kanaktura	Bihajora	59	1	1	2	2	2	2	1
110	Hemgir	Kanaktura	Kanakatora	358	1	1	2	2	2	2	1
111	Hemgir	Kanaktura	Ratakhandi	83	2	1	2	2	2	2	1
112	Hemgir	Kanaktura	Khajuradihi	53	1	1	2	2	2	2	1
113	Hemgir	Kanaktura	Anlajharana	30	2	1	2	2	2	2	1
114	Hemgir	Kanika	Kuturajore	48	2	1	2	2	2	2	1
115	Hemgir	Kanika	Bendrichuan	46	2	1	2	2	2	2	1
116	Hemgir	Kanika	Brahmhani	17	2	1	2	2	2	2	1
117	Hemgir	Kanika	Satyasagargupha								
118	Hemgir	Julumbahal	Beheramunda	155	1	1	2	2	2	2	1
119	Hemgir	Julumbahal	Badarampia	77	2	1	2	2	2	2	1
120	Hemgir	Julumbahal	Purnna	32	2	1	2	2	2	2	1
121	Hemgir	Julumbahal	Dumerbahal								
122	Hemgir	Julumbahal	Khurashi	22	2	1	2	2	2	2	1
123	Hemgir	Julumbahal	Khajuribahal	28	2	1	2	2	2	2	1
124	Hemgir	Ankelbira	Badghumuda	41	2	1	2	2	2	2	1
125	Hemgir	Kanika	Kanika	851	2	1	2	2	2	2	1
126	Hemgir	Kanika	Dalak	57	2	1	2	2	2	2	1
127	Hemgir	Kanika	Buruta	53	2	1	2	2	2	2	1
128	Hemgir	Kanika	Bheluatikara	27	2	1	2	2	2	2	1
129	Hemgir	Kanika	Tangardihi	248	2	1	2	2	2	2	1
130	Hemgir	Kanika	Lakadijharan	79	2	1	2	2	2	2	1
131	Hemgir	Kanika	Bandhbahal	20	2	1	2	2	2	2	1
132	Hemgir	Ankelbira	Kaudarha	248	2	1	2	2	2	2	1
133	Hemgir	Ankelbira	Telia	161	2	1	2	2	2	2	1
134	Hemgir	Ankelbira	Singaribahal	31	2	1	2	2	2	2	1

135	Hemgir	Ankelbira	Daghora	55	2	1	2	2	2	2	1
136	Hemgir	Kanika	R.F. Near Daghora	23	2	2	2	2	2	2	1
137	Hemgir	Julumbahal	Tumbapali	30	2	1	2	2	2	2	1
138	Hemgir	Julumbahal	Julambahal	107	1	1	2	2	2	2	1
139	Hemgir	Julumbahal	Chikitikhadu	19	2	1	2	2	2	2	1
140	Hemgir	Julumbahal	Chikitikhadu R F								
141	Hemgir	Julumbahal	Lipaspali	135	2	1	2	2	2	2	1
142	Hemgir	Julumbahal	Nakadera	73	2	1	2	2	2	2	1
143	Hemgir	Julumbahal	Budelkani	61	2	1	2	2	2	2	1
144	Hemgir	Julumbahal	Lambeibahal	25	2	1	2	2	2	2	1
145	Hemgir	Julumbahal	Kusumel	56	1	1	2	2	2	2	1
146	Hemgir	Ankelbira	Barabahal	133	2	1	2	2	2	2	1
147	Hemgir	Ankelbira	Ankalbira	73	2	1	2	2	2	2	1
148	Hemgir	Ankelbira	Similibahal	5	2	2	2	2	2	2	1
149	Hemgir	Ankelbira	Raichua	62	2	1	2	2	2	2	1
150	Hemgir	Ankelbira	Ruhuni	68	2	1	2	2	2	2	1
151	Hemgir	Ankelbira	Kesarijhima	81	2	1	2	2	2	2	1
152	Hemgir	Ankelbira	Dhekanapani	20	2	1	2	2	2	2	1
153	Hemgir	Julumbahal	Dhekanapani R F								
154	Lephripara	Sarafgarh	Manoharpur	109	2	2	2	2	2	2	1
155	Lephripara	Sarafgarh	Hatituku	61	2	2	2	2	2	2	1
156	Lephripara	Sarafgarh	Kunjanala	71	2	2	2	2	2	2	1
157	Lephripara	Sarafgarh	Bailama	123	2	2	2	2	2	2	1
158	Lephripara	Sarafgarh	Litiapani	21	2	2	2	2	2	2	1
159	Lephripara	Sarafgarh	Kasaijharan	38	2	2	2	2	2	2	1
160	Lephripara	Dumabahal	Rakaskhol	8	2	2	2	2	2	2	1
161	Lephripara	Sarafgarh	Mandopani	31	2	2	2	2	2	2	1
162	Lephripara	Masabira	Masabira	275	2	2	2	2	2	2	1
163	Lephripara	Masabira	Budapahada	89	2	2	2	2	2	2	1

164	Lephripara	Masabira	Surulata	83	2	2	2	2	2	2	1
165	Lephripara	Masabira	Bandalikani	104	2	2	2	2	2	2	1
166	Lephripara	Gundiadihi	Lakraghara	54	2	2	2	2	2	2	1
167	Lephripara	Masabira	Laikera	128	2	2	2	2	2	2	1
168	Lephripara	Masabira	Sahebdera	144	2	2	2	2	2	2	1
169	Lephripara	Gundiadihi	Bhursidand (U.S.)	98	2	2	2	2	2	2	1
170	Lephripara	Giringkela	Badhunjharia	129	2	2	2	2	2	2	1
171	Lephripara	Giringkela	Ladkijharan	52	2	2	2	2	2	2	1
172	Lephripara	Sarafgarh	Saraphgada	290	2	2	2	2	2	2	1
173	Lephripara	Sarafgarh	Kaniaghati	75	2	2	2	2	2	2	1
174	Lephripara	Dumabahal	Karanjkhol	191	2	2	2	2	2	2	1
175	Lephripara	Sarafgarh	Bhedibahal	90	2	2	2	2	2	2	1
176	Lephripara	Sarafgarh	Danardanpur	117	2	2	2	2	2	2	1
177	Lephripara	Rajbahal	Amatpani	37	2	2	2	2	2	2	1
178	Lephripara	Rajbahal	Laxmanpaun	28	2	2	2	2	2	2	1
179	Lephripara	Rajbahal	Sanjharia	15	2	2	2	2	2	2	1
180	Lephripara	Rajbahal	Butrakachhar	32	2	2	2	2	2	2	1
181	Lephripara	Rajbahal	Timikinala	3	2	2	2	2	2	2	1
182	Lephripara	Dumabahal	Taragarh	5	2	2	2	2	2	2	1
183	Lephripara	Rajbahal	Juniani	14	2	2	2	2	2	2	1
184	Lephripara	Rajbahal	Telenpali	29	2	2	2	2	2	2	1
185	Lephripara	Rajbahal	Rajbahal	168	2	2	2	2	2	2	1
186	Lephripara	Rajbahal	Bandega	94	2	2	2	2	2	2	1
187	Lephripara	Rajbahal	Bilaibahal	59	2	2	2	2	2	2	1
188	Lephripara	Rajbahal	Haldikhol	16	2	2	2	2	2	2	1
189	Lephripara	Rajbahal	Baladbandha	57	2	2	2	2	2	2	1
190	Lephripara	Dumabahal	Gunjakhol	14	2	2	2	2	2	2	1
191	Lephripara	Dumabahal	Sipukachhar	94	2	2	2	2	2	2	1
192	Lephripara	Dumabahal	Dumabahal	374	2	2	2	2	2	2	1

193	Lephripara	Dumabahal	Luthurkend	85	2	2	2	2	2	2	1
194	Lephripara	Sarafgarh	Deuldihi	61	2	2	2	2	2	2	1
195	Lephripara	Sarafgarh	Bardihi	19	2	2	2	2	2	2	1
196	Lephripara	Sarafgarh	Bichhuabahal	95	2	2	2	2	2	2	1
197	Lephripara	Giringkela	Saletikra	150	2	2	2	2	2	2	1
198	Lephripara	Giringkela	Bairagibahal	180	2	2	2	2	2	2	1
199	Lephripara	Giringkela	Chakradharpur	89	2	2	2	2	2	2	1
200	Lephripara	Giringkela	Karadega	203	2	2	2	2	2	2	1
201	Lephripara	Giringkela	Singarguda	13	2	2	2	2	2	2	1
202	Lephripara	Gundiadihi	Dalkijharan	144	2	2	2	2	2	2	1
203	Tangarapali	Gambharidihi	Sanbeura	28	2	2	2	2	2	2	1
204	Tangarapali	Gambharidihi	Badbeura	40	2	2	2	2	2	2	1
205	Tangarapali	Gambharidihi	Panduripani	195	2	2	2	2	2	2	1
206	Lephripara	Lephripada	Didigajharan	132	2	2	2	2	2	2	1
207	Lephripara	Lephripada	Suarijore	280	2	2	2	2	2	2	1
208	Lephripara	Lephripada	Kadomal	296	2	2	2	2	2	2	1
209	Lephripara	Giringkela	Giringkela	774	2	1	2	2	2	2	1
210	Lephripara	Giringkela	Telendihi	212	2	2	2	2	2	2	1
211	Lephripara	Dumabahal	Beheramal	46	2	2	2	2	2	2	1
212	Lephripara	Dumabahal	Mahulpali	130	2	2	2	2	2	2	1
213	Lephripara	Rajbahal	Kahachua	40	2	2	2	2	2	2	1
214	Lephripara	Rajbahal	Thithaitangar	29	2	2	2	2	2	2	1
215	Lephripara	Rajbahal	Bamjakachhar	27	2	2	2	2	2	2	1
216	Lephripara	Rajbahal	Kuaghara	6	2	2	2	2	2	2	1
217	Lephripara	Dumabahal	Kadalijharia	5	2	2	2	2	2	2	1
218	Lephripara	Giringkela	Bindujharia	95	2	2	2	2	2	2	1
219	Lephripara	Giringkela	Satjoria	156	1	2	2	2	2	2	1
220	Lephripara	Lephripada	Lephripara	751	2	2	2	2	2	2	1
221	Lephripara	Kulabira	Kurumkela	396	2	2	2	2	2	2	1

222	Lephripara	Chhatenpalli	Suruguda	477	2	2	2	2	2	2	1
223	Lephripara	Lephripada	Badgaonmal	165	2	2	2	2	2	2	1
224	Tangarapali	Gambharidihi	Pithabhuin	422	2	2	2	2	2	2	1
225	Tangarapali	Gambharidihi	Gambharidihi	486	1	2	2	2	2	2	1
226	Tangarapali	Ujalpur	Belsara	482	1	2	2	2	2	2	1
227	Tangarapali	Ujalpur	Bansibat	45	2	2	2	2	2	2	1
228	Tangarapali	Ujalpur	Ujalpur	508	1	2	2	2	2	2	1
229	Tangarapali	Ujalpur	Tumbapali	159	2	2	2	2	2	2	1
230	Tangarapali	Ujalpur	Bartankela	291	2	2	2	2	2	2	1
231	Tangarapali	Ujalpur	Jhariapali	326	2	2	2	2	2	2	1
232	Tangarapali	Ujalpur	Fuldhudi	125	1	2	2	2	2	2	1
233	Lephripara	Chhatenpalli	Chhatenpali	294	1	1	2	2	2	2	1
234	Lephripara	Chhatenpalli	Chauramahul	51	2	2	2	2	2	2	1
235	Lephripara	Chhatenpalli	Badkhalia	183	2	2	2	2	2	2	1
236	Lephripara	Kulabira	Kulabira	747	2	2	2	2	2	2	1
237	Lephripara	Chhatenpalli	Deuli	127	2	2	2	2	2	2	1
238	Lephripara	Jhurimal	Kuturuma	325	2	2	2	2	2	2	1
239	Lephripara	Jhurimal	Jhulendihi	63	2	2	2	2	2	2	1
240	Lephripara	Jhurimal	Jhurimal	237	2	2	2	2	2	2	1
241	Lephripara	Jhurimal	Diamunda	245	2	2	2	2	2	2	1
242	Lephripara	Sargipalli	Dhelsara	195	2	2	2	2	2	2	1
243	Lephripara	Sargipalli	Chakuli	119	1	2	2	2	2	2	1
244	Tangarapali	Ujalpur	Khuntamunda	78	2	2	2	2	2	2	1
245	Lephripara	Sargipalli	Sargipali	418	1	2	2	2	2	2	1
246	Lephripara	Badbanga	Bharatpur	29	2	2	2	2	2	2	1
247	Lephripara	Badbanga	Badbanga	188	2	2	2	2	2	2	1
248	Lephripara	Badbanga	Lokdega	204	2	2	2	2	2	2	1
249	Lephripara	Badbanga	Mahikani	59	2	2	2	2	2	2	1
250	Lephripara	Badbanga	Budelkani	61	2	2	2	2	2	2	1

251	Lephripara	Sargipalli	Sribhubanpur	201	2	2	2	2	2	2	1
252	Lephripara	Raidihi	Bijadihi	227	2	2	2	2	2	2	1
253	Lephripara	Jhurimal	Aunlabahal	420	2	2	2	2	2	2	1
254	Lephripara	Raidihi	Raidihi	1161	2	1	2	2	2	2	1
255	Lephripara	Raidihi	Podmundi	99	2	2	2	2	2	2	1
256	Lephripara	Badbanga	Dharuadihi	131	2	2	2	2	2	2	1
257	Lephripara	Badbanga	Jhargaon	216	2	2	2	2	2	2	1
258	Lephripara	Badbanga	Chhotbanga	107	2	2	2	2	2	2	1
259	Lephripara	Gundiadihi	Sagjore	96	2	2	2	2	2	2	1
260	Sundargarh	Kinjirma	Kinjirma	494	2	2	2	2	2	2	1
261	Sundargarh	Kinjirma	Khapurikhanda	112	2	2	2	2	2	2	1
262	Sundargarh	Kinjirma	Ghantbud	81	2	2	2	2	2	2	1
263	Sundargarh	Masnikani	Bamandiadihi	48	2	2	2	2	2	2	1
264	Sundargarh	Bhedabahal	Gaijore	39	2	2	2	2	2	2	1
265	Sundargarh	Kundukela	Titheitangar	137	2	2	2	2	2	2	1
266	Sundargarh	Masnikani	Lakrakani	45	2	2	2	2	2	2	1
267	Sundargarh	Masnikani	Masanikani	212	2	2	2	2	2	2	1
268	Sundargarh	Kundukela	Badabahal	155	2	2	2	2	2	2	1
269	Sundargarh	Kundukela	Podabahal	74	2	2	2	2	2	2	1
270	Sundargarh	Masnikani	Kudabaga	276	2	2	2	2	2	2	1
271	Sundargarh	Kundukela	Kundukala	373	2	2	2	2	2	2	1
272	Sundargarh	Kundukela	Deuli(J.B)		1						
273	Sundargarh	Deuli	Deuli	484	2	2	2	2	2	2	1
274	Sundargarh	Deuli	Rengalbud	86	2	2	2	2	2	2	1
275	Sundargarh	Deuli	Bhalugad	111	2	2	2	2	2	2	1
276	Sundargarh	Bhasma	Pandermal	178	2	2	2	2	2	2	1
277	Sundargarh	Bhasma	Kabanga	140	2	2	2	2	2	2	1
278	Sundargarh	Bhasma	Kainsara	178	2	2	2	2	2	2	1
279	Sundargarh	Bhasma	Jamtalia (J.B.)	74	2	2	2	2	2	2	1

280	Sundargarh	Bhasma	Jamtalia	329	2	2	2	2	2	2	1
281	Sundargarh	Bhasma	Bhasma	339	2	2	2	2	2	2	1
282	Sundargarh	Kundukela	Kaintara	142	2	2	2	2	2	2	1
283	Tangarapali	Remenda	Ergapita	24	2	2	2	2	2	2	1
284	Tangarapali	Remenda	Remenda	289	1	2	2	2	2	2	1
285	Tangarapali	Remenda	Abankela	195	1	2	2	2	2	2	1
286	Tangarapali	Remenda	Nadisuguda	192	1	2	2	2	2	2	1
287	Tangarapali	Mangaspur	Mangaspur	749	1	2	2	2	2	2	1
288	Tangarapali	Jogimal	Gultha	147	2	2	2	2	2	2	1
289	Tangarapali	Jogimal	Dambahal	278	2	2	2	2	2	2	1
290	Tangarapali	Jogimal	Bilaigarh	328	2	2	2	2	2	2	1
291	Tangarapali	Kiripsira	Jamunadhipa	26	2	2	2	2	2	2	1
292	Tangarapali	Nialipali	Dumerkud	74	2	2	2	2	2	2	1
293	Tangarapali	Kiripsira	Khamarbahal	141	2	2	2	2	2	2	1
294	Tangarapali	Kiripsira	Kiripsira	195	2	2	2	2	2	2	1
295	Tangarapali	Kiripsira	Suruda	216	2	2	2	2	2	2	1
296	Tangarapali	Nialipali	Jhimermahul	72	1	2	2	2	2	2	1
297	Tangarapali	Nialipali	Nialipali	339	2	2	2	2	2	2	1
298	Tangarapali	Nialipali	Telipali	196	2	2	2	2	2	2	1
299	Tangarapali	Nialipali	Kadalimunda	76	2	2	2	2	2	2	1
300	Tangarapali	Jogimal	Saradhapali	138	2	2	2	2	2	2	1
301	Tangarapali	Jogimal	Jogimal	82	2	2	2	2	2	2	1
302	Lephripara	J.Raibaga	Nuadihi	445	1	2	2	2	2	2	1
303	Lephripara	J.Raibaga	Jharakani	392	1	2	2	2	2	2	1
304	Tangarapali	Nialipali	Mundagaon	190	2	2	2	2	2	2	1
305	Lephripara	J.Raibaga	Raibaga	420	1	2	2	2	2	2	1
306	Lephripara	Darlipali	Darlipali	1032	1	1	2	2	2	2	1
307	Lephripara	Darlipali	Sahajbahal	122	1	2	2	2	2	2	1
308	Tangarapali	Mangaspur	Kurla	287	1	2	2	2	2	2	1

309	Tangarapali	Mangaspur	Daldali	285	2	2	2	2	2	2	1
310	Tangarapali	Mangaspur	Dhauraadha	180	2	2	2	2	2	2	1
311	Tangarapali	Mangaspur	Renda	75	2	2	2	2	2	2	1
312	Sundargarh	Lahanadabud	Baghenipani	95	2	2	2	2	2	2	1
313	Sundargarh	Lahanadabud	Bhalubud	94	2	2	2	2	2	2	1
314	Sundargarh	Lahanadabud	Ghantbud	243	2	2	2	2	2	2	1
315	Sundargarh	Lahanadabud	Thelkobud	56	2	2	2	2	2	2	1
316	Sundargarh	Lahanadabud	Lahandabud	135	2	2	2	2	2	2	1
317	Sundargarh	Lahanadabud	Salangabudi	259	2	2	2	2	2	2	1
318	Sundargarh	Lahanadabud	Anangapani	66	2	2	2	2	2	2	1
319	Sundargarh	Salepali	Kumutimunda	323	2	2	2	2	2	2	1
320	Sundargarh	Salepali	Dudaki	138	2	2	2	2	2	2	1
321	Sundargarh	Salepali	Badakachhar	228	2	2	2	2	2	2	1
322	Sundargarh	Salepali	Sanasalepali	9	2	2	2	2	2	2	1
323	Sundargarh	Salepali	Jarmal	254	2	2	2	2	2	2	1
324	Sundargarh	Birbira	Salepali(Bad)	277	2	2	2	2	2	2	1
325	Sundargarh	Birbira	Biribira	618	2	2	2	2	2	2	1
326	Sundargarh	Birbira	Talsara	474	2	2	2	2	2	2	1
327	Sundargarh	Birbira	Khuntdarha	79	2	2	2	2	2	2	1
328	Sundargarh	Birbira	Kutumora	195	2	2	2	2	2	2	1
329	Sundargarh	Kulta	Ghumunda	133	2	2	2	2	2	2	1
330	Sundargarh	Kulta	Bijadehi	161	2	2	2	2	2	2	1
331	Sundargarh	Kulta	Lamti	124	2	2	2	2	2	2	1
332	Sundargarh	Kulta	Bauridehi	80	2	2	2	2	2	2	1
333	Sundargarh	Kulta	Kaputikra	87	2	2	2	2	2	2	1
334	Sundargarh	Kulta	Kulta	326	2	2	2	2	2	2	1
335	Sundargarh	Kulta	Kuanrmal	70	2	2	2	2	2	2	1
336	Sundargarh	Karla	Madhupur	47	2	2	2	2	2	2	1
337	Sundargarh	Kulta	Gailjhumpa	107	2	2	2	2	2	2	1

338	Sundargarh	Karla	Karla	223	2	2	2	2	2	2	1
339	Sundargarh	Karla	Sikipani	258	2	2	2	2	2	2	1
340	Sundargarh	Karla	Rabanadihi	133	2	2	2	2	2	2	1
341	Sundargarh	Karla	Kheriakani	143	2	2	2	2	2	2	1
342	Sundargarh	Majhapara	Aulajore	150	2	2	2	2	2	2	1
343	Sundargarh	Kulta	Fillingbahal	369	2	2	2	2	2	2	1
344	Sundargarh	Majhapara	Majhapara	526	2	2	2	2	2	2	1
345	Sundargarh	Majhapara	Budelkani	243	2	2	2	2	2	2	1
346	Sundargarh	Ledhimang	Suamal	79	2	2	2	2	2	2	1
347	Sundargarh	Ledhimang	Dharuadehi	355	2	2	2	2	2	2	1
348	Sundargarh	Ledhimang	Siamal	98	2	2	2	2	2	2	1
349	Sundargarh	Ledhimang	Ledhimong	466	2	2	2	2	2	2	1
350	Sundargarh	Ledhimang	Tileimalti	216	2	2	2	2	2	2	1
351	Sundargarh	Ledhimang	Bandubahal	73	2	2	2	2	2	2	1
352	Sundargarh	Majhapara	Amasaranga	307	2	2	2	2	2	2	1
353	Sundargarh	Baragad	Gadiajore	201	2	2	2	2	2	2	1
354	Sundargarh	Baragad	Kendamal	145	2	2	2	2	2	2	1
355	Sundargarh	Kinjirma	Birjaberna	45	2	2	2	2	2	2	1
356	Sundargarh	Kinjirma	Amasdegi	141	2	2	2	2	2	2	1
357	Sundargarh	Kerai	Bhawanipur	650	2	1	2	2	2	2	1
358	Subdega	Subalaya	Bhajapur	165	2	2	2	2	2	2	1
359	Tangarapali	Sanpatrapalli	Patakijore	228	2	2	2	2	2	2	1
360	Tangarapali	Sanpatrapalli	Thelkobud	84	2	2	2	2	2	2	1
361	Tangarapali	Sanpatrapalli	Sunajore	304	2	2	2	2	2	2	1
362	Tangarapali	Sanpatrapalli	Kutenpani R.F	20	2	2	2	2	2	2	1
363	Tangarapali	Sanpatrapalli	Jharpani R.F	12	2	2	2	2	2	2	1
364	Tangarapali	Sanpatrapalli	Gotbandha R.F.	11	2	2	2	2	2	2	1
365	Tangarapali	Sanpatrapalli	Badsarua	10	2	2	2	2	2	2	1
366	Tangarapali	Sanpatrapalli	Sanpatrapali	301	2	2	2	2	2	2	1

367	Tangarapali	Sanpatrapalli	Khuntagaon	395	2	2	2	2	2	2	1
368	Tangarapali	Sanpatrapalli	Aleikera	368	2	2	2	2	2	2	1
369	Subdega	Rajpur	Dehurimunda	132	2	2	2	2	2	2	1
370	Subdega	Rajpur	Rajapur	323	2	2	2	2	2	2	1
371	Subdega	Rajpur	Tedegamuhan	300	2	2	2	2	2	2	1
372	Subdega	Rajpur	Baurimundagaon	437	2	2	2	2	2	2	1
373	Subdega	Rajpur	Kanika	89	2	2	2	2	2	2	1
374	Subdega	Rajpur	Dainidihi	75	2	2	2	2	2	2	1
375	Subdega	Rajpur	Rebdamal	65	2	2	2	2	2	2	1
376	Subdega	Hamirpur	Bhagapali	111	2	2	2	2	2	2	1
377	Subdega	Hamirpur	Panchamahula	87	2	2	2	2	2	2	1
378	Subdega	Hamirpur	Hamirpur	197	2	2	2	2	2	2	1
379	Subdega	Hamirpur	Jagannathposh	20	2	2	2	2	2	2	1
380	Subdega	Hamirpur	Sudarsanpur	152	2	2	2	2	2	2	1
381	Subdega	Hamirpur	Dumarbahal	204	2	2	2	2	2	2	1
382	Subdega	Hamirpur	Chhatasargi	241	2	2	2	2	2	2	1
383	Subdega	Deogaon	Didiga	139	2	2	2	2	2	2	1
384	Subdega	Hamirpur	Telijore	157	2	2	2	2	2	2	1
385	Subdega	Hamirpur	Goppur	49	2	2	2	2	2	2	1
386	Subdega	Hamirpur	Lahuraniberna	65	2	2	2	2	2	2	1
387	Subdega	Hamirpur	Birtola	147	2	2	2	2	2	2	1
388	Subdega	Karamdihi	Badmal	109	2	2	2	2	2	2	1
389	Subdega	Karamdihi	Rasarajpur	574	2	2	2	2	2	2	1
390	Subdega	Karamdihi	Gilkudar	43	2	2	2	2	2	2	1
391	Subdega	Karamdihi	Daijmahul	186	2	2	2	2	2	2	1
392	Subdega	Karamdihi	Karamdihi	879	2	1	2	2	2	2	1
393	Subdega	Subalaya	Podajalanga	380	2	2	2	2	2	2	1
394	Subdega	Subalaya	Subalaya	380	2	2	2	2	2	2	1
395	Subdega	Subalaya	Jagatgarh	89	2	2	2	2	2	2	1

396	Tangarapali	Ratanpur	Lemlema	363	2	2	2	2	2	2	1
397	Tangarapali	Ratanpur	Tangarmunda	226	2	2	2	2	2	2	1
398	Tangarapali	Ratanpur	Telendihi	211	2	2	2	2	2	2	1
399	Tangarapali	Ratanpur	Ratanapur	206	2	2	2	2	2	2	1
400	Tangarapali	Ratanpur	Kiakachhar	127	2	2	2	2	2	2	1
401	Tangarapali	Ratanpur	Balijore	238	2	2	2	2	2	2	1
402	Tangarapali	Tasladihi	Sianbahal	197	2	2	2	2	2	2	1
403	Tangarapali	Tasladihi	Tasaladihi	205	2	2	2	2	2	2	1
404	Tangarapali	Tasladihi	Kanakajora	376	2	2	2	2	2	2	1
405	Tangarapali	Meghdega	Meghdega	293	2	2	2	2	2	2	1
406	Tangarapali	Meghdega	Turungagarh	140	2	2	2	2	2	2	1
407	Tangarapali	Meghdega	Gaijore	85	2	2	2	2	2	2	1
408	Tangarapali	Meghdega	Tinkuda	308	2	2	2	2	2	2	1
409	Tangarapali	Meghdega	Budabahal	185	2	2	2	2	2	2	1
410	Tangarapali	Meghdega	Katra	182	2	2	2	2	2	2	1
411	Tangarapali	Tasladihi	Belkidihi	127	2	2	2	2	2	2	1
412	Tangarapali	Tasladihi	Indrapur	5	2	2	2	2	2	2	1
413	Tangarapali	Meghdega	Parbatberna	11	2	2	2	2	2	2	1
414	Tangarapali	Mahulpali	Chakramal	170	2	2	2	2	2	2	1
415	Tangarapali	Tasladihi	Kalobahal	200	2	2	2	2	2	2	1
416	Tangarapali	Mahulpali	Pradhanpat	153	2	2	2	2	2	2	1
417	Tangarapali	Mahulpali	Mahulpali	225	2	2	2	2	2	2	1
418	Tangarapali	Tangarpali	Rangiamunda	270	2	2	2	2	2	2	1
419	Tangarapali	Tangarpali	Tangarpali	337	2	2	2	2	2	2	1
420	Tangarapali	Tangarpali	Kuarbaga	377	2	2	2	2	2	2	1
421	Tangarapali	Tangarpali	Rupabahal	152	2	2	2	2	2	2	1
422	Tangarapali	Kiripsira	Kepse	218	2	2	2	2	2	2	1
423	Tangarapali	Mahulpali	Kuraga	351	2	2	2	2	2	2	1
424	Tangarapali	Mahulpali	Kenapali	138	2	2	2	2	2	2	1

425	Tangarapali	Mahulpali	Bandhapali	714	2	2	2	2	2	2	1
426	Sundargarh	Lankahuda	Samina	208	2	2	2	2	2	2	1
427	Sundargarh	Lankahuda	Kopsingha	350	2	2	2	2	2	2	1
428	Sundargarh	Lankahuda	Rupidihi	356	2	2	2	2	2	2	1
429	Sundargarh	Lankahuda	Lankahuda	291	2	2	2	2	2	2	1
430	Sundargarh	Lankahuda	Brahmanipali	67	2	2	2	2	2	2	1
431	Sundargarh	Masnikani	Telengapali	303	2	2	2	2	2	2	1
432	Sundargarh	Lankahuda	Japanga	211	2	2	2	2	2	2	1
433	Sundargarh	Kerai	Kerai	320	2	2	2	2	2	2	1
434	Sundargarh	Kerai	Kandhabahal	260	2	2	2	2	2	2	1
435	Sundargarh	Bhedabahal	Bhedabahal	876	2	1	2	2	2	2	1
436	Sundargarh	Kerai	Bijuli Khaman	171	2	2	2	2	2	2	1
437	Sundargarh	Baragad	Gurabasa	228	2	2	2	2	2	2	1
438	Sundargarh	Baragad	Baladmal	181	2	2	2	2	2	2	1
439	Sundargarh	Baragad	Dhaulakhaman	74	2	2	2	2	2	2	1
440	Sundargarh	Baragad	Timadehi	123	2	2	2	2	2	2	1
441	Sundargarh	Baragad	Bargarh	264	2	2	2	2	2	2	1
442	Sundargarh	Kinjirma	Mahuljore	157	2	2	2	2	2	2	1
443	Tangarapali	Mahulpali	Bhalubahal	56	2	2	2	2	2	2	1
444	Tangarapali	Ratanpur	Dhabakhol	55	2	2	2	2	2	2	1
445	Tangarapali	Tangarpali	Patuagarh	4	2	2	2	2	2	2	1
446	Balisankara	Tileikani	Banajor	186	2	1	2	2	2	2	1
447	Balisankara	Tileikani	Sikajor	354	2	1	2	2	2	2	1
448	Balisankara	Tildega	Brahmanmara	207	2	1	2	2	2	2	1
449	Balisankara	Tildega	Thutipipal	208	2	1	2	2	2	2	1
450	Balisankara	Bandhabahal	Peruaada	89	2	1	2	2	2	2	1
451	Balisankara	Bandhabahal	Kinikibandh	282	2	1	2	2	2	2	1
452	Balisankara	Bandhabahal	Bankidihi	52	2	1	2	2	2	2	1
453	Balisankara	Bandhabahal	Bijagarh	159	2	1	2	2	2	2	1

454	Balisankara	Bandhabahal	Bandhbahal	344	2	1	2	2	2	2	1
455	Balisankara	Bhandarkarua B	Karuabahal	533	2	1	2	2	2	2	1
456	Balisankara	Bhandarkarua B	Kaintara	227	2	1	2	2	2	2	1
457	Balisankara	Kusumura	Kushumara	713	2	1	2	2	2	2	1
458	Balisankara	Bhandarkarua B	Dhenkigada	103	2	1	2	2	2	2	1
459	Balisankara	Kinjirkela	Kinjirikella	861	2	1	2	2	2	2	1
460	Balisankara	Tildega	Gaidega	362	2	1	2	2	2	2	1
461	Balisankara	Tildega	Tildega	361	2	1	2	2	2	2	1
462	Balisankara	Deobhubanapur	Deobhubanpur	1216	2	1	2	2	2	2	1
463	Balisankara	Tileikani	Tileikani	199	2	1	2	2	2	2	1
464	Balisankara	Tileikani	Belmunda	210	2	1	2	2	2	2	1
465	Balisankara	Tileikani	Halma	179	2	1	2	2	2	2	1
466	Lephripara	Hurmei	Magarkunda	132	2	2	2	2	2	2	1
467	Lephripara	Hurmei	Dandpani	263	2	2	2	2	2	2	1
468	Lephripara	Hurmei	Hurmey	231	2	2	2	2	2	2	1
469	Lephripara	Hurmei	Suanjore	153	2	2	2	2	2	2	1
470	Lephripara	Gundiadihi	Dhangergudi	144	2	2	2	2	2	2	1
471	Lephripara	Hurmei	Sarda	162	2	2	2	2	2	2	1
472	Lephripara	Gundiadihi	Gundiadihi	379	2	2	2	2	2	2	1
473	Lephripara	Alpaka	Alapaka	571	2	2	2	2	2	2	1
474	Lephripara	Alpaka	Sagjore (U.S.)	540	2	2	2	2	2	2	1
475	Balisankara	Birkaldihi	Dhamakpur	222	2	1	2	2	2	2	1
476	Balisankara	Birkaldihi	Rapatjore	152	2	1	2	2	2	2	1
477	Balisankara	Birkaldihi	Sahebdera	99	2	1	2	2	2	2	1
478	Balisankara	Birkaldihi	Khamarimunda	107	2	1	2	2	2	2	1
479	Balisankara	Birkaldihi	Putudihi	99	2	1	2	2	2	2	1
480	Balisankara	Birkaldihi	Burkaldihi (Ratanpali)	180	2	1	2	2	2	2	1
481	Balisankara	Birkaldihi	Tatijore	141	2	1	2	2	2	2	1
482	Balisankara	Birkaldihi	Dhubendand	204	2	1	2	2	2	2	1

483	Balisankara	Kinjirkela	Kupatangar	297	2	1	2	2	2	2	1
484	Balisankara	Kinjirkela	Gidipahad	180	2	1	2	2	2	2	1
485	Balisankara	Kinjirkela	Beheradihi	677	2	1	2	2	2	2	1
486	Subdega	Kulba	Bankibahal	200	2	2	2	2	2	2	1
487	Subdega	Kulba	Kulba	553	2	2	2	2	2	2	1
488	Balisankara	Kusumura	Raidihi	326	2	1	2	2	2	2	1
489	Subdega	Kukuridihi	Kukuridihi	311	2	2	2	2	2	2	1
490	Subdega	Kukuridihi	Gangpurgarh	478	2	2	2	2	2	2	1
491	Subdega	Kukuridihi	Karlaghati	124	2	2	2	2	2	2	1
492	Balisankara	Birkaldihi	Budajharan Part-I	31	2	2	2	2	2	2	1
493	Balisankara	Birkaldihi	Jorajam(RF)Part-I	83	2	2	2	2	2	2	1
494	Balisankara	Birkaldihi	Kukuda(RF)Part-II	12	2	2	2	2	2	2	1
495	Balisankara	Kinjirkela	Gidpahari R.F.	27	2	2	2	2	2	2	1
496	Balisankara	Kinjirkela	Kumbhakani (R.F.)	13	2	2	2	2	2	2	1
497	Lephripara	Alpaka	Kukuda(RF)Part-I	85	2	2	2	2	2	2	1
498	Balisankara	Birkaldihi	Dhabadoli(RF)Part-II	38	2	2	2	2	2	2	1
499	Balisankara	Tileikani	Tihilibandhal(R.F)	20	2	2	2	2	2	2	1
500	Balisankara	Birkaldihi	Jorajam(RF)Part-II	42	2	2	2	2	2	2	1
501	Balisankara	Birkaldihi	Budajharan part-II	11	2	2	2	2	2	2	1
502	Balisankara	Birkaldihi	Dhabadoli-I	12	2	2	2	2	2	2	1
503	Balisankara	Birkaldihi	Jorajam(R.F.) -III	17	2	2	2	2	2	2	1
504	Balisankara	Birkaldihi	Khapuri Lata	33	2	2	2	2	2	2	1
505	Balisankara	Lulukidihi	Lulkidihi	962	2	1	2	2	2	2	1
506	Balisankara	Bandega	Bandega	820	2	1	2	2	2	2	1
507	Balisankara	Bandega	Phalsa	91	2	1	2	2	2	2	1
508	Balisankara	Sagbahal	Sankarabahal	203	2	1	2	2	2	2	1
509	Balisankara	Sagbahal	Sagjori	259	2	1	2	2	2	2	1
510	Balisankara	Sagbahal	Kanhaighara	205	2	1	2	2	2	2	1
511	Balisankara	Sagbahal	Sagbahal	211	2	1	2	2	2	2	1

512	Balisankara	Bandega	Murkia	181	2	1	2	2	2	2	1
513	Balisankara	Bandega	Kantabahal	264	2	1	2	2	2	2	1
514	Balisankara	Sagbahal	Tilia	343	2	1	2	2	2	2	1
515	Balisankara	Sagbahal	Matimakha								
516	Balisankara	Rampur	Kandapani-R.F.	2	2	2	2	2	2	2	1
517	Balisankara	Sagbahal	Kendapani	7	2	2	2	2	2	2	1
518	Balisankara	Sagbahal	Kulenthopa	50	2	2	2	2	2	2	1
519	Balisankara	Sagbahal	Amatpani	31	2	1	2	2	2	2	1
520	Balisankara	Sagbahal	Hatichhapal	49	2	1	2	2	2	2	1
521	Balisankara	Sagbahal	Diapathar	21	2	1	2	2	2	2	1
522	Balisankara	Sagbahal	Haldijharan	29	2	2	2	2	2	2	1
523	Balisankara	Sagbahal	Magarkunda	43	2	1	2	2	2	2	1
524	Balisankara	Sagbahal	Bendojharia	10	2	2	2	2	2	2	1
525	Balisankara	Talsara	Kumudaphal	57	2	1	2	2	2	2	1
526	Balisankara	Talsara	Barhadema	163	2	1	2	2	2	2	1
527	Balisankara	Talsara	Tikilipara	190	2	1	2	2	2	2	1
528	Balisankara	Rampur	Kurai(R.F)	34	2	2	2	2	2	2	1
529	Balisankara	Rampur	Sapkundal(R.F)	1	2	2	2	2	2	2	1
530	Balisankara	Rampur	Lamti	41	2	1	2	2	2	2	1
531	Balisankara	Rampur	Sapkundal	22	2	1	2	2	2	2	1
532	Balisankara	Rampur	Sandhapani	65	2	1	2	2	2	2	1
533	Balisankara	Rampur	Baglata	7	2	2	2	2	2	2	1
534	Balisankara	Rampur	Jamudarha	180	2	1	2	2	2	2	1
535	Balisankara	Rampur	Kurei	398	2	1	2	2	2	2	1
536	Balisankara	Rampur	Dhudinuagaon	237	2	1	2	2	2	2	1
537	Balisankara	Rampur	Khampur	493	2	1	2	2	2	2	1
538	Balisankara	Rampur	Gandamara	35	2	1	2	2	2	2	1
539	Balisankara	Balisankara	Mahulgaon-oraf-Jhilimal	226	2	1	2	2	2	2	1
540	Balisankara	Rampur	Rampur	175	2	1	2	2	2	2	1

541	Balisankara	Rampur	Gaikanpali	241	2	1	2	2	2	2	1
542	Balisankara	Saunamara	Tangarbahal	113	2	1	2	2	2	2	1
543	Balisankara	Saunamara	Kelokhandi	153	2	1	2	2	2	2	1
544	Balisankara	Talsara	Rauldega	558	2	1	2	2	2	2	1
545	Balisankara	Talsara	Titheitangar	153	2	1	2	2	2	2	1
546	Balisankara	Talsara	San-barhadema	9	2	2	2	2	2	2	1
547	Subdega	Kurumkel	Hutopani	258	2	1	2	2	2	2	1
548	Subdega	Kurumkel	Khajurikhaman	2	2	2	2	2	2	2	1
549	Subdega	Kurumkel	Chikatjore	30	2	2	2	2	2	2	1
550	Subdega	Kurumkel	Tentulijharia	124	2	2	2	2	2	2	1
551	Subdega	Tangargaon	Runipani	69	2	2	2	2	2	2	1
552	Subdega	Tangargaon	Tangargaon	288	2	2	2	2	2	2	1
553	Subdega	Tangargaon	Deobahal	269	2	2	2	2	2	2	1
554	Subdega	Tangargaon	Sagojor	207	2	2	2	2	2	2	1
555	Subdega	Tangargaon	Pindhapathar	79	2	2	2	2	2	2	1
556	Subdega	Kiralaga	Patiaori(R.F)	63	2	2	2	2	2	2	1
557	Subdega	Kiralaga	Tedikaha	64	2	2	2	2	2	2	1
558	Subdega	Kiralaga	Kiralaga(I) R.F.	70	2	2	2	2	2	2	1
559	Subdega	Kiralaga	Kiralagia(II) R.F.	47	2	2	2	2	2	2	1
560	Subdega	Kiralaga	Kiralaga	936	2	1	2	2	2	2	1
561	Subdega	Kurumkel	Simdega	580	2	2	2	2	2	2	1
562	Balisankara	Tumlia	Fataimunda	229	2	1	2	2	2	2	1
563	Balisankara	Tumlia	Bhalutungri	2	2	2	2	2	2	2	1
564	Balisankara	Tumlia	Kaloberna	11	2	2	2	2	2	2	1
565	Balisankara	Talsara	Rengali	114	2	1	2	2	2	2	1
566	Balisankara	Talsara	Talsara	505	2	1	2	2	2	2	1
567	Balisankara	Tumlia	Sapdagar	263	2	1	2	2	2	2	1
568	Balisankara	Saunamara	Budabahal	182	2	1	2	2	2	2	1
569	Balisankara	Tumlia	Sankumudaphal	38	2	1	2	2	2	2	1

570	Balisankara	Saunamara	Sahanamara	298	2	1	2	2	2	2	1
571	Balisankara	Balisankara	Balisankara	841	2	1	2	2	2	2	1
572	Balisankara	Balisankara	Telijore	316	2	1	2	2	2	2	1
573	Balisankara	Balisankara	Ghoghar	349	2	1	2	2	2	2	1
574	Subdega	Jamuna	Barpali	81	2	2	2	2	2	2	1
575	Subdega	Jamuna	Mayabahal	437	2	2	2	2	2	2	1
576	Balisankara	Tumlia	Sankara	446	2	1	2	2	2	2	1
577	Balisankara	Tumlia	Tumulia	858	2	1	2	2	2	2	1
578	Subdega	Jamuna	Jamuna	468	2	2	2	2	2	2	1
579	Subdega	Jaisar	Jaisar	283	2	2	2	2	2	2	1
580	Subdega	Jaisar	Gailo	215	2	2	2	2	2	2	1
581	Subdega	Jaisar	Rasipatra	377	2	2	2	2	2	2	1
582	Subdega	Subdega	Subdega	1386	2	1	2	2	2	2	1
583	Subdega	Subdega	Latdega	145	2	2	2	2	2	2	1
584	Subdega	Kurumkel	Kurumkel	254	2	2	2	2	2	2	1
585	Subdega	Kurumkel	Kaisar	196	2	2	2	2	2	2	1
586	Subdega	Damkuda	Damkuda	437	2	2	2	2	2	2	1
587	Subdega	Damkuda	Rampur	121	2	2	2	2	2	2	1
588	Subdega	Hamirpur	Malidehi	75	2	2	2	2	2	2	1
589	Subdega	Damkuda	Peruabhadi	67	2	2	2	2	2	2	1
590	Subdega	Deogaon	Deogaon	428	2	2	2	2	2	2	1
591	Balisankara	Sagbahal	Hatibari	4	2	2	2	2	2	2	1
592	Baragaon	Rungaon	Lakraghara	160	2	2	2	2	2	2	1
593	Baragaon	Ekma	Bansikar	120	2	2	2	2	2	2	1
594	Baragaon	Ekma	Bamdera	149	2	2	2	2	2	2	1
595	Baragaon	Ekma	Geleibahal	183	2	2	2	2	2	2	1
596	Baragaon	Ekma	Timna	516	2	2	2	2	2	2	1
597	Baragaon	Ekma	Ekma	514	2	2	2	2	2	2	1
598	Baragaon	Ekma	Padampur	142	2	2	2	2	2	2	1

599	Baragaon	Rungaon	Aludega	158	2	2	2	2	2	2	1
600	Baragaon	Rungaon	Petfod	133	2	2	2	2	2	2	1
601	Baragaon	Rungaon	Rungaon	402	2	2	2	2	2	2	1
602	Baragaon	Rungaon	Badkhaman	77	2	2	2	2	2	2	1
603	Baragaon	Rungaon	Singarmunda	139	2	2	2	2	2	2	1
604	Baragaon	Rungaon	Rengalmal	127	2	2	2	2	2	2	1
605	Baragaon	Rungaon	Siamal	240	2	2	2	2	2	2	1
606	Baragaon	Pamra	Pamra	855	2	1	2	2	2	2	1
607	Baragaon	Pamra	Udarama	155	2	2	2	2	2	2	1
608	Kutra	Panchara	Kusumdega	449	2	2	2	2	2	2	1
609	Kutra	Gangajal	Gangajal	487	2	2	2	2	2	2	1
610	Baragaon	Dandajamira	Dandjamira	336	2	2	2	2	2	2	1
611	Baragaon	Dandajamira	Jajpur	267	2	2	2	2	2	2	1
612	Baragaon	Sahajbahal	Jhantalbud	136	2	2	2	2	2	2	1
613	Baragaon	Sahajbahal	Sahajbahal	723	2	2	2	2	2	2	1
614	Baragaon	Sahajbahal	Sankraposh	584	2	2	2	2	2	2	1
615	Baragaon	Barangakachhar	Bheluabahal	122	2	2	2	2	2	2	1
616	Baragaon	Barangakachhar	Barangakachar	232	2	2	2	2	2	2	1
617	Baragaon	Barangakachhar	Talimunda	240	2	2	2	2	2	2	1
618	Baragaon	Sahajbahal	Manoharpur	166	2	2	2	2	2	2	1
619	Baragaon	Sahajbahal	Manchamara	141	2	2	2	2	2	2	1
620	Baragaon	Bargaon	Kinjirkela	151	2	2	2	2	2	2	1
621	Baragaon	Tudalaga	Baibai	300	2	2	2	2	2	2	1
622	Baragaon	Tudalaga	Tudalaga	295	2	2	2	2	2	2	1
623	Baragaon	Dandajamira	Gargadbahal	215	2	2	2	2	2	2	1
624	Kutra	Gangajal	Khurapali	99	2	2	2	2	2	2	1
625	Kutra	Gangajal	Khuntmunda	149	2	2	2	2	2	2	1
626	Baragaon	Fulbari	Mahupada	191	2	2	2	2	2	2	1
627	Baragaon	Fulbari	Chabiri	141	2	2	2	2	2	2	1

628	Kutra	Purkapali	Kadopada	249	2	2	2	2	2	2	1
629	Baragaon	Fulbari	Birsu	147	2	2	2	2	2	2	1
630	Baragaon	Fulbari	Budna	115	2	2	2	2	2	2	1
631	Baragaon	Fulbari	Turiposh	58	2	2	2	2	2	2	1
632	Baragaon	Fulbari	Bausen	52	2	2	2	2	2	2	1
633	Baragaon	Tudalaga	Jangli	129	2	2	2	2	2	2	1
634	Baragaon	Tudalaga	Barpali	49	2	2	2	2	2	2	1
635	Baragaon	Tudalaga	Charpali	71	2	2	2	2	2	2	1
636	Baragaon	Tudalaga	Kantiamura	235	2	2	2	2	2	2	1
637	Baragaon	Bargaon	Bargaon	619	2	2	2	2	2	2	1
638	Baragaon	Bargaon	Latagaon	634	2	2	2	2	2	2	1
639	Baragaon	Bhoipali	Gariamal	89	2	2	2	2	2	2	1
640	Baragaon	Tikilipara	Tikilipada	407	2	2	2	2	2	2	1
641	Baragaon	Itma	Jamurla	96	2	2	2	2	2	2	1
642	Baragaon	Barangakachhar	Bankibahal	90	2	2	2	2	2	2	1
643	Baragaon	Barangakachhar	Patuabeda	240	2	2	2	2	2	2	1
644	Baragaon	Barangakachhar	Mundagaon	220	2	2	2	2	2	2	1
645	Baragaon	Barangakachhar	Kumbahal	143	2	2	2	2	2	2	1
646	Baragaon	Barangakachhar	Kulgaon	286	2	2	2	2	2	2	1
647	Baragaon	Jarangloi	Jharmunda	297	2	2	2	2	2	2	1
648	Baragaon	Jarangloi	Gobindpur (Tileimal)	155	2	2	2	2	2	2	1
649	Baragaon	Jarangloi	Jharangloi	480	2	2	2	2	2	2	1
650	Baragaon	Jarangloi	Beheramal	118	2	2	2	2	2	2	1
651	Baragaon	Jarangloi	Baliposh	132	2	2	2	2	2	2	1
652	Baragaon	Jarangloi	Kustuna	397	2	2	2	2	2	2	1
653	Baragaon	Itma	Nakti	77	2	2	2	2	2	2	1
654	Baragaon	Itma	Salbira	77	2	2	2	2	2	2	1
655	Baragaon	Itma	Bhikampur	102	2	2	2	2	2	2	1
656	Baragaon	Itma	Itma	716	2	2	2	2	2	2	1

657	Baragaon	Tikilipara	Panderpali	462	2	2	2	2	2	2	1
658	Baragaon	Bhoipali	Raidihi	197	2	2	2	2	2	2	1
659	Baragaon	Bhoipali	Kharikamunda	258	2	2	2	2	2	2	1
660	Baragaon	Fulbari	Kuraibaga	181	2	2	2	2	2	2	1
661	Baragaon	Bhoipali	Bhoipali	466	2	2	2	2	2	2	1
662	Baragaon	Fulbari	Chamunda	257	2	2	2	2	2	2	1
663	Baragaon	Fulbari	Fulbari	130	2	2	2	2	2	2	1
664	Baragaon	Fulbari	Salepali	170	2	2	2	2	2	2	1
665	Baragaon	Ekma	Badulpani	68	2	2	2	2	2	2	1
666	Kutra	Nuagaon	Chhurichukha	37	2	2	2	2	2	2	1
667	Kutra	Nuagaon	Gariabahal	443	2	2	2	2	2	2	1
668	Kutra	Amgobha	Elga	232	2	2	2	2	2	2	1
669	Kutra	Nuagaon	Nuagaon	472	2	2	2	2	2	2	1
670	Kutra	Nuagaon	Rangamati	127	2	2	2	2	2	2	1
671	Kutra	Panchara	Katangjharia	199	2	2	2	2	2	2	1
672	Kutra	Panchara	Panchara	766	2	1	2	2	2	2	1
673	Kutra	Kiringsira	Jhirpani	138	2	2	2	2	2	2	1
674	Kutra	Kiringsira	Kalijapathar	68	2	2	2	2	2	2	1
675	Kutra	Kiringsira	Ghantchapal	82	2	2	2	2	2	2	1
676	Kutra	Amgobha	Kahapani	203	2	2	2	2	2	2	1
677	Kutra	Amgobha	Amgobha	370	2	2	2	2	2	2	1
678	Kutra	Khatkurbahal	Khatkhur Bahal	917	2	1	2	2	2	2	1
679	Kutra	Khatkurbahal	Kulenbahal	110	2	2	2	2	2	2	1
680	Kutra	Amgobha	Jauramunda	319	2	2	2	2	2	2	1
681	Kutra	Kutra	Dahijira	486	2	2	2	2	2	2	1
682	Kutra	Kiringsira	Kiringsia	316	2	2	2	2	2	2	1
683	Kutra	Kiringsira	Bhogra	275	2	2	2	2	2	2	1
684	Kutra	Kandeimunda	Koronga	359	2	2	2	2	2	2	1
685	Kutra	Biringatoli	Biringatoli	350	2	2	2	2	2	2	1

686	Kutra	Biringatoli	Budakata	379	2	2	2	2	2	2	1
687	Kutra	Rajabasa	Rajabasa	226	2	2	2	2	2	2	1
688	Kutra	Purkapali	Purkapali	323	2	2	2	2	2	2	1
689	Kutra	Purkapali	Panchupada	110	2	2	2	2	2	2	1
690	Kutra	Purkapali	Birtola	241	2	2	2	2	2	2	1
691	Kutra	Rajabasa	Latalaga	252	2	2	2	2	2	2	1
692	Kutra	Rajabasa	Karmabahal	268	2	2	2	2	2	2	1
693	Kutra	Rajabasa	Bailama	204	2	2	2	2	2	2	1
694	Kutra	Tunmura	Sialjore	195	2	2	2	2	2	2	1
695	Kutra	Biringatoli	Naktisan	105	2	2	2	2	2	2	1
696	Kutra	Kandeimunda	Telighana	407	2	2	2	2	2	2	1
697	Kutra	Kandeimunda	Kandeimunda	316	2	2	2	2	2	2	1
698	Kutra	Kutra	Kutra	1004	2	1	2	2	2	2	1
699	Kutra	Katang	Litibeda	339	2	2	2	2	2	2	1
700	Kutra	Katang	Katang	826	2	1	2	2	2	2	1
701	Kutra	Jharbeda	Jharbeda	913	2	1	2	2	2	2	1
702	Kutra	Tunmura	Tunmura	726	2	1	2	2	2	2	1
703	Rajagangapur	Kutunia	Gariamunda	219	2	2	2	2	2	2	1
704	Rajagangapur	Kutunia	Raikakachhar	355	2	2	2	2	2	2	1
705	Kutra	Tarkera	Sadhumunda	215	2	2	2	2	2	2	1
706	Kutra	Tarkera	Udurma	205	2	2	2	2	2	2	1
707	Kutra	Tarkera	Pangniabahal	185	2	2	2	2	2	2	1
708	Kutra	Tarkera	Tarkera	385	2	2	2	2	2	2	1
709	Kutra	Amgobha	Samlaimunda	256	2	2	2	2	2	2	1
710	Kutra	Khatkurbahal	Sonbarcha	157	2	2	2	2	2	2	1
711	Kutra	Gyanpali	Laxmiposh	193	2	2	2	2	2	2	1
712	Kutra	Gyanpali	Bheluadihi	200	2	2	2	2	2	2	1
713	Rajagangapur	Alanda	Hatimunda	49	2	2	2	2	2	2	1
714	Rajagangapur	Alanda	Kukudamunda	260	2	2	2	2	2	2	1

715	Rajagangapur	Alanda	Badkuchulu	115	2	2	2	2	2	2	1
716	Rajagangapur	Alanda	Chunaghati	4	2	2	2	2	2	2	1
717	Rajagangapur	Alanda	Sarumohan	29	2	2	2	2	2	2	1
718	Rajagangapur	Alanda	Khairdihi	64	2	2	2	2	2	2	1
719	Rajagangapur	Alanda	Hetbahal								
720	Rajagangapur	Alanda	Datarampur	147	2	2	2	2	2	2	1
721	Rajagangapur	Alanda	Alanda	822	2	1	2	2	2	2	1
722	Rajagangapur	Kukuda	Kukuda	780	2	1	2	2	2	2	1
723	Rajagangapur	Kukuda	Bihabandh	387	2	2	2	2	2	2	1
724	Kutra	Gyanpali	Gyanpali	333	2	2	2	2	2	2	1
725	Kutra	Gyanpali	Chhatantoli	20	2	2	2	2	2	2	1
726	Kutra	Khatkurbahal	Falsakani	319	2	2	2	2	2	2	1
727	Rajagangapur	Kukuda	Dhauraadha	437	2	2	2	2	2	2	1
728	Kutra	Katang	Lanjiberna	594	2	2	2	2	2	2	1
729	Rajagangapur	Kunmuru	Ramabahal	260	2	2	2	2	2	2	1
730	Rajagangapur	Alanda	Dudukabahal	345	2	2	2	2	2	2	1
731	Rajagangapur	Alanda	Tilaimal	98	2	2	2	2	2	2	1
732	Rajagangapur	Kesramal	Kesramal	495	2	2	2	2	2	2	1
733	Rajagangapur	Kesramal	Raiberna	611	2	1	2	2	2	2	1
734	Rajagangapur	Laing	Laing	1267	2	1	2	2	2	2	1
735	Rajagangapur	Laing	Laing R.S.Colony	173	2	2	2	2	2	2	1
736	Rajagangapur	Laing	Dheluan	864	2	1	2	2	2	2	1
737	Rajagangapur	Chungimati	Chungimati	552	2	2	2	2	2	2	1
738	Rajagangapur	Chungimati	Mandiakudar	608	2	2	2	2	2	2	1
739	Rajagangapur	Panposh	Sagjore	550	2	2	2	2	2	2	1
740	Rajagangapur	Laing	Ghoghar	344	2	2	2	2	2	2	1
741	Rajagangapur	Kesramal	Jhagarpur	564	2	2	2	2	2	2	1
742	Rajagangapur	Kesramal	Baipur	126	2	2	2	2	2	2	1
743	Rajagangapur	Kesramal	Garvana	286	2	2	2	2	2	2	1

744	Rajagangapur	Kesramal	Padajampali	249	2	2	2	2	2	2	1
745	Rajagangapur	Kunmuru	Lamloi	417	2	2	2	2	2	2	1
746	Rajagangapur	Kesramal	Jampali	333	2	2	2	2	2	2	1
747	Rajagangapur	Kunmuru	Kunumuru	295	2	2	2	2	2	2	1
748	Rajagangapur	Kunmuru	Badgudiali	516	2	2	2	2	2	2	1
749	Rajagangapur	Kutunia	Sangudiali	30	2	2	2	2	2	2	1
750	Rajagangapur	Kutunia	Kutunia	1209	2	1	2	2	2	2	1
751	Rajagangapur	Kutunia	Jaurumal	503	2	2	2	2	2	2	1
752	Rajagangapur	Kutunia	Tunguripali	132	2	2	2	2	2	2	1
753	Rajagangapur	Malidihi	Bhagattola	656	2	2	2	2	2	2	1
754	Rajagangapur	Laing	Badnuagaon	524	2	2	2	2	2	2	1
755	Rajagangapur	Panposh	Kadambahal	127	2	2	2	2	2	2	1
756	Rajagangapur	Panposh	Pitamahul	57	2	2	2	2	2	2	1
757	Rajagangapur	Panposh	Kalodih	112	2	2	2	2	2	2	1
758	Rajagangapur	Panposh	Ramlata	42	2	2	2	2	2	2	1
759	Rajagangapur	Panposh	Dungajore	36	2	2	2	2	2	2	1
760	Rajagangapur	Malidihi	Ranipia	269	2	2	2	2	2	2	1
761	Rajagangapur	Malidihi	Malidih	314	2	2	2	2	2	2	1
762	Rajagangapur	Buchukpara	Sukhanala	181	2	2	2	2	2	2	1
763	Rajagangapur	Buchukpara	Buchukupada	328	2	2	2	2	2	2	1
764	Rajagangapur	Buchukpara	Silikudar	137	2	2	2	2	2	2	1
765	Rajagangapur	Buchukpara	Talkudar	165	2	2	2	2	2	2	1
766	Rajagangapur	Buchukpara	Bijakhaman	135	2	2	2	2	2	2	1
767	Rajagangapur	Kutunia	Chinimahul	108	2	2	2	2	2	2	1
768	Rajagangapur	Kutunia	Sunakhandi	176	2	2	2	2	2	2	1
769	Rajagangapur	Kutunia	Dubuku	158	2	2	2	2	2	2	1
770	Rajagangapur	Buchukpara	Hatidharsacolony	78	2	2	2	2	2	2	1
771	Rajagangapur	Jareikala	Chhatam	251	2	2	2	2	2	2	1
772	Rajagangapur	Jareikala	Kahachuan	127	2	2	2	2	2	2	1

773	Rajagangapur	Jareikala	Kuleipith	37	2	2	2	2	2	2	1
774	Rajagangapur	Jareikala	Kunjam	17	2	2	2	2	2	2	1
775	Rajagangapur	Jareikala	Chandiposh	161	2	2	2	2	2	2	1
776	Rajagangapur	Jareikala	Jareikela	248	2	2	2	2	2	2	1
777	Rajagangapur	Jareikala	Bahiamb	263	2	2	2	2	2	2	1
778	Rajagangapur	Jareikala	Bargada	45	2	2	2	2	2	2	1
779	Rajagangapur	Budham	Bandhkhaman	192	2	2	2	2	2	2	1
780	Rajagangapur	Budham	Budhaamb	199	2	2	2	2	2	2	1
781	Rajagangapur	Budham	Haldipani	65	2	2	2	2	2	2	1
782	Rajagangapur	Malidihi	Rengalbeda	83	2	2	2	2	2	2	1
783	Rajagangapur	Budham	Kichinda	75	2	2	2	2	2	2	1
784	Rajagangapur	Budham	Guthenberna	48	2	2	2	2	2	2	1
785	Rajagangapur	Budham	Dhengurpani	153	2	2	2	2	2	2	1
786	Rajagangapur	Budham	Kichimiri	54	2	2	2	2	2	2	1
787	Rajagangapur	Jareikala	Lodhabasabeat								
788	Rajagangapur	Jareikala	Chandiposhbeat	39	2	2	2	2	2	2	1
789	Rajagangapur	Jareikala	Sonakhanbeat								
790	Rajagangapur	Jareikala	Buchukupadabeat								
791	Kuanrmunda	Majhapada	Jaikudar	210	2	2	2	2	2	2	1
792	Kuanrmunda	Majhapada	Dandpani	178	2	2	2	2	2	2	1
793	Kuanrmunda	Majhapada	Ruthatoli	183	2	2	2	2	2	2	1
794	Kuanrmunda	Raiboga	Dholkana	41	1	2	2	2	2	2	1
795	Kuanrmunda	Raiboga	Chundatoli	27	2	2	2	2	2	2	1
796	Kuanrmunda	Raiboga	Simko	179	1	2	2	2	2	2	1
797	Kuanrmunda	Pratappur	Sakambahal	58	2	2	2	2	2	2	1
798	Kuanrmunda	Pratappur	Mugtoli	51	2	2	2	2	2	2	1
799	Kuanrmunda	Pratappur	Bhalulata	212	2	2	2	2	2	2	1
800	Kuanrmunda	Pratappur	Indrapur	198	2	2	2	2	2	2	1
801	Kuanrmunda	Kadobahal	Ghantchhapal	289	2	2	2	2	2	2	1

802	Kuanrmunda	Kadobahal	Bileigarh	218	2	2	2	2	2	2	1
803	Kuanrmunda	Pratappur	Pratappur	147	2	2	2	2	2	2	1
804	Kuanrmunda	Pratappur	Pograposh	105	2	2	2	2	2	2	1
805	Kuanrmunda	Kadobahal	Ghoghar	110	2	2	2	2	2	2	1
806	Kuanrmunda	Raiboga	Raiboga	897	2	1	2	2	2	2	1
807	Kuanrmunda	Raiboga	Jhamankera	271	2	2	2	2	2	2	1
808	Kuanrmunda	Andali	Dulavpur	471	2	2	2	2	2	2	1
809	Kuanrmunda	Majhapada	Kendumunda	137	2	2	2	2	2	2	1
810	Kuanrmunda	Majhapada	Majhapara	169	2	2	2	2	2	2	1
811	Kuanrmunda	Salangabahal	Besalbhadi	127	2	2	2	2	2	2	1
812	Kuanrmunda	Salangabahal	Kunmendra	223	2	2	2	2	2	2	1
813	Kuanrmunda	Salangabahal	Sahajbahal	206	2	2	2	2	2	2	1
814	Kuanrmunda	Andali	Andali	705	2	1	2	2	2	2	1
815	Kuanrmunda	Andali	Badmal	249	1	2	2	2	2	2	1
816	Kuanrmunda	Jhunmur	Goppur	199	2	2	2	2	2	2	1
817	Kuanrmunda	Jhunmur	Bartoli	185	2	2	2	2	2	2	1
818	Kuanrmunda	Kadobahal	Kadobahal	645	2	1	2	2	2	2	1
819	Kuanrmunda	Jhunmur	Jhunumur	674	2	1	2	2	2	2	1
820	Kuanrmunda	Dalki	Rangabira	203	2	2	2	2	2	2	1
821	Kuanrmunda	Dalki	Dongabandh	168	2	2	2	2	2	2	1
822	Kuanrmunda	Salangabahal	Salangabahal	441	2	2	2	2	2	2	1
823	Kuanrmunda	Dalki	Dalki	316	2	2	2	2	2	2	1
824	Kuanrmunda	Dalki	Kendudihi	58	2	2	2	2	2	2	1
825	Kuanrmunda	Jhunmur	Pandurisila	62	2	2	2	2	2	2	1
826	Kuanrmunda	Jhunmur	Kadammunda	79	2	2	2	2	2	2	1
827	Kuanrmunda	Jhunmur	Sankuchulu	31	2	2	2	2	2	2	1
828	Kuanrmunda	Jaydega	Budhikudar	175	2	2	2	2	2	2	1
829	Kuanrmunda	Jaydega	Jaidega	291	2	2	2	2	2	2	1
830	Kuanrmunda	Dumerjore	Jharbeda J.B	6	2	2	2	2	2	2	1

831	Kuanrmunda	Jaydega	Jharbeda	142	2	2	2	2	2	2	1
832	Kuanrmunda	Jaydega	Dublabeda	34	2	2	2	2	2	2	1
833	Kuanrmunda	Jhunmur	Kantabeda								
834	Kuanrmunda	Jaydega	Hetposh	14	2	2	2	2	2	2	1
835	Kuanrmunda	Jhunmur	Laikera								
836	Kuanrmunda	Dumerjore	Bankibahal	87	2	2	2	2	2	2	1
837	Kuanrmunda	Andhari	Banki	337	2	2	2	2	2	2	1
838	Kuanrmunda	Andhari	Andhari	139	2	2	2	2	2	2	1
839	Kuanrmunda	Andhari	Ghaghari	276	1	2	2	2	2	2	1
840	Kuanrmunda	Andhari	Dhanginacha	276	2	2	2	2	2	2	1
841	Kuanrmunda	Jalangbira	Jolongbira	934	1	1	2	2	2	2	1
842	Kuanrmunda	Kumjharia	Patuabahal	102	2	2	2	2	2	2	1
843	Kuanrmunda	Kumjharia	Jhitikiara	27	2	2	2	2	2	2	1
844	Kuanrmunda	Kumjharia	Kudabeda	259	2	2	2	2	2	2	1
845	Kuanrmunda	Putrikhaman	Sagabeda	85	2	2	2	2	2	2	1
846	Kuanrmunda	Putrikhaman	Dumangadiri	202	2	2	2	2	2	2	1
847	Kuanrmunda	Kumjharia	Besarapada	64	2	2	2	2	2	2	1
848	Kuanrmunda	Kumjharia	Therlibahal	63	2	2	2	2	2	2	1
849	Kuanrmunda	Kumjharia	Kumjharia	162	2	2	2	2	2	2	1
850	Kuanrmunda	Kumjharia	Lase	134	2	2	2	2	2	2	1
851	Kuanrmunda	Kumjharia	Kuinergadha	68	2	2	2	2	2	2	1
852	Kuanrmunda	Kumjharia	Bhadarpur	163	2	2	2	2	2	2	1
853	Kuanrmunda	Kumjharia	Sankarla	93	2	2	2	2	2	2	1
854	Kuanrmunda	Kumjharia	Raichhapal	209	2	2	2	2	2	2	1
855	Kuanrmunda	Kumjharia	Bijabahal	132	2	2	2	2	2	2	1
856	Kuanrmunda	Kumjharia	Baghiajor	55	2	2	2	2	2	2	1
857	Kuanrmunda	Putrikhaman	Lalbiringa	45	2	2	2	2	2	2	1
858	Kuanrmunda	Putrikhaman	S;ukhabandha	40	2	2	2	2	2	2	1
859	Kuanrmunda	Putrikhaman	Puturikhaman	253	2	2	2	2	2	2	1

860	Kuanrmunda	Putrikhaman	Bartaghutu	187	2	2	2	2	2	2	1
861	Kuanrmunda	Putrikhaman	Harpali	116	2	2	2	2	2	2	1
862	Kuanrmunda	Kalosihiria	Kandagadha	2	2	2	2	2	2	2	1
863	Kuanrmunda	Kacharu	Rampur	223	2	2	2	2	2	2	1
864	Kuanrmunda	Jharbeda	Karmabahal	186	2	2	2	2	2	2	1
865	Kuanrmunda	Jharbeda	Karichapal	136	2	2	2	2	2	2	1
866	Kuanrmunda	Jharbeda	Jharbeda	271	2	2	2	2	2	2	1
867	Kuanrmunda	Jharbeda	Tangarani	271	2	2	2	2	2	2	1
868	Kuanrmunda	Kacharu	Sialijore	346	2	2	2	2	2	2	1
869	Kuanrmunda	Kalosihiria	Luchabahal	115	2	2	2	2	2	2	1
870	Kuanrmunda	Kalosihiria	San-kalosihiria	59	2	2	2	2	2	2	1
871	Kuanrmunda	Kalosihiria	Kalosihiria	210	2	2	2	2	2	2	1
872	Kuanrmunda	Khukhundubahal	Gobira	405	2	2	2	2	2	2	1
873	Kuanrmunda	Khukhundubahal	Ratakhandi	408	2	2	2	2	2	2	1
874	Kuanrmunda	Khukhundubahal	Khukundibahal	254	2	2	2	2	2	2	1
875	Kuanrmunda	Khukhundubahal	Lodasara	165	2	2	2	2	2	2	1
876	Kuanrmunda	Kalosihiria	Chadrihariharpur	48	2	2	2	2	2	2	1
877	Kuanrmunda	Kalosihiria	Dumukisihiria	312	2	2	2	2	2	2	1
878	Kuanrmunda	Kacharu	Sandalaki	92	2	2	2	2	2	2	1
879	Kuanrmunda	Kacharu	Kacharu	285	2	2	2	2	2	2	1
880	Kuanrmunda	Jharbeda	Riun	284	2	2	2	2	2	2	1
881	Kuanrmunda	Kacharu	Pasara	193	2	2	2	2	2	2	1
882	Kuanrmunda	Kacharu	Bijubandh	30	2	2	2	2	2	2	1
883	Kuanrmunda	Kuarmunda	Chainpur	64	2	2	2	2	2	2	1
884	Kuanrmunda	Kuarmunda	Teliposh	440	2	2	2	2	2	2	1
885	Kuanrmunda	Padampur	Lanjiberna	166	2	2	2	2	2	2	1
886	Kuanrmunda	Dumerjore	Baniguni	181	2	2	2	2	2	2	1
887	Kuanrmunda	Khukhundubahal	Karlabudi	68	2	2	2	2	2	2	1
888	Kuanrmunda	Dumerjore	Dumerjor	219	2	2	2	2	2	2	1

889	Kuanrmunda	Dumerjore	Kheraposh	55	2	2	2	2	2	2	1
890	Kuanrmunda	Dumerjore	Mandaria	68	2	2	2	2	2	2	1
891	Kuanrmunda	Dumerjore	Usra	524	2	2	2	2	2	2	1
892	Kuanrmunda	Padampur	Jagadispur	149	2	2	2	2	2	2	1
893	Kuanrmunda	Padampur	Chandiposh	60	2	2	2	2	2	2	1
894	Kuanrmunda	Padampur	Sarandaposh	96	2	2	2	2	2	2	1
895	Kuanrmunda	Padampur	Sarndamal	83	2	2	2	2	2	2	1
896	Kuanrmunda	Padampur	Padampur	306	2	2	2	2	2	2	1
897	Kuanrmunda	Padampur	Jamunanaki	329	2	2	2	2	2	2	1
898	Nuagaon	Kardega	Bankuba	219	2	2	2	2	2	2	1
899	Nuagaon	Kardega	Mahulchhapal	109	1	2	2	2	2	2	1
900	Nuagaon	Kardega	Tersa	116	2	2	2	2	2	2	1
901	Nuagaon	Kokerama	Karanjia	208	1	2	2	2	2	2	1
902	Nuagaon	Kokerama	Kathkaranjia	20	1	2	2	2	2	2	1
903	Nuagaon	Karkatnasa	Kantajhar	179	1	2	2	2	2	2	1
904	Nuagaon	Karkatnasa	Anthugada	138	1	2	2	2	2	2	1
905	Nuagaon	Karkatnasa	Jamdarah	138	2	2	2	2	2	2	1
906	Nuagaon	Karkatnasa	Patab	252	2	2	2	2	2	2	1
907	Nuagaon	Purnapani	Gutitangar	172	2	2	2	2	2	2	1
908	Nuagaon	Lukumbeda	Kadopani	194	2	2	2	2	2	2	1
909	Nuagaon	Lukumbeda	Pahadtoli	30	1	2	2	2	2	2	1
910	Nuagaon	Lukumbeda	Lukumbeda	197	2	2	2	2	2	2	1
911	Nuagaon	Lukumbeda	Kundrughutu	120	2	2	2	2	2	2	1
912	Nuagaon	Lukumbeda	Tabada	64	2	2	2	2	2	2	1
913	Nuagaon	Lukumbeda	Kharijore	90	2	2	2	2	2	2	1
914	Nuagaon	Badjojoda	Tainda	281	2	2	2	2	2	2	1
915	Nuagaon	Lukumbeda	Kayomunda	111	2	2	2	2	2	2	1
916	Nuagaon	Nuagaon	Goldaru	242	2	2	2	2	2	2	1
917	Nuagaon	Nuagaon	Joketa	408	2	2	2	2	2	2	1

918	Nuagaon	Nuagaon	Nuagaon	638	2	1	2	2	2	2	1
919	Nuagaon	Lukumbeda	Satjoria	48	2	2	2	2	2	2	1
920	Nuagaon	Lukumbeda	Suajore	132	2	2	2	2	2	2	1
921	Nuagaon	Lukumbeda	Jharbeda	107	2	2	2	2	2	2	1
922	Nuagaon	Jaharitoli	Jaharitoli	381	2	2	2	2	2	2	1
923	Nuagaon	Purnapani	Purunapani	830	2	1	2	2	2	2	1
924	Nuagaon	Karkatnasa	Karkatnasa	130	2	2	2	2	2	2	1
925	Nuagaon	Hatibari	Baidyanathpur	452	2	2	2	2	2	2	1
926	Nuagaon	Hatibari	Mangratoli	98	2	2	2	2	2	2	1
927	Nuagaon	Karkatnasa	Kusumtoli	100	2	2	2	2	2	2	1
928	Nuagaon	Hatibari	Olhani	170	1	2	2	2	2	2	1
929	Nuagaon	Kokerama	Kokerama	495	1	2	2	2	2	2	1
930	Nuagaon	Kokerama	Dunia	103	2	2	2	2	2	2	1
931	Nuagaon	Kardega	Kardega	384	1	2	2	2	2	2	1
932	Nuagaon	Kardega	Sailata	143	1	2	2	2	2	2	1
933	Nuagaon	Kokerama	Tunapahad	125	2	2	2	2	2	2	1
934	Nuagaon	Kokerama	Lalaikhaman	146	1	2	2	2	2	2	1
935	Nuagaon	Kandarkela	Boneilata	247	2	2	2	2	2	2	1
936	Nuagaon	Kokerama	Bemta	247	2	2	2	2	2	2	1
937	Nuagaon	Hatibari	Dumermunda								
938	Nuagaon	Hatibari	Hatibari	370	1	2	2	2	2	2	1
939	Nuagaon	Kandarkela	Baunsjore	190	2	2	2	2	2	2	1
940	Nuagaon	Kandarkela	Kandarkela	417	2	2	2	2	2	2	1
941	Nuagaon	Jaharitoli	Bhojpur	604	2	2	2	2	2	2	1
942	Nuagaon	Jaharitoli	Pandua	202	2	2	2	2	2	2	1
943	Nuagaon	Nuagaon	Goppur	228	2	2	2	2	2	2	1
944	Nuagaon	Nuagaon	Karimati	264	1	2	2	2	2	2	1
945	Nuagaon	Limida	Chuanbahal	218	2	2	2	2	2	2	1
946	Nuagaon	Limida	Ghodabandh	255	2	2	2	2	2	2	1

947	Nuagaon	Limida	Limida	243	2	2	2	2	2	2	1
948	Nuagaon	Limida	Kundra	168	2	2	2	2	2	2	1
949	Nuagaon	Limida	Raibahal	61	2	2	2	2	2	2	1
950	Nuagaon	Ankurpali	Bonrai	107	2	2	2	2	2	2	1
951	Nuagaon	Ankurpali	Bartoli	15	2	2	2	2	2	2	1
952	Nuagaon	Menmena	Satra	177	2	2	2	2	2	2	1
953	Nuagaon	Menmena	Menmena	82	2	2	2	2	2	2	1
954	Nuagaon	Menmena	Ranakata	366	2	2	2	2	2	2	1
955	Nuagaon	Kandarkela	Ghoghia	386	2	2	2	2	2	2	1
956	Nuagaon	Menmena	Rokedega	179	2	2	2	2	2	2	1
957	Nuagaon	Menmena	Baliaposh	101	2	2	2	2	2	2	1
958	Nuagaon	Menmena	Rengalbeda	82	2	2	2	2	2	2	1
959	Nuagaon	Ankurpali	Baraigada	173	2	2	2	2	2	2	1
960	Nuagaon	Ankurpali	Ankurpali	142	2	2	2	2	2	2	1
961	Nuagaon	Ankurpali	Balimunda	215	2	2	2	2	2	2	1
962	Nuagaon	Chitapedi	Paniasal	92	2	2	2	2	2	2	1
963	Nuagaon	Chitapedi	Kudahudang	95	2	2	2	2	2	2	1
964	Nuagaon	Chitapedi	Gadabudu	77	2	2	2	2	2	2	1
965	Nuagaon	Chitapedi	Pital	285	2	2	2	2	2	2	1
966	Nuagaon	Chitapedi	Gosaguda	10	2	2	2	2	2	2	1
967	Nuagaon	Chitapedi	Luaram	264	2	2	2	2	2	2	1
968	Nuagaon	Badjojoda	Kadalika	242	2	2	2	2	2	2	1
969	Nuagaon	Badjojoda	Badjojada	262	2	2	2	2	2	2	1
970	Nuagaon	Badjojoda	Sanjojada	222	2	2	2	2	2	2	1
971	Nuagaon	Badjojoda	Chata	120	2	2	2	2	2	2	1
972	Nuagaon	Badjojoda	Chitikidiri	115	2	2	2	2	2	2	1
973	Nuagaon	Chitapedi	Chitapedi	140	2	2	2	2	2	2	1
974	Nuagaon	Chitapedi	Banki	49	2	2	2	2	2	2	1
975	Nuagaon	Chitapedi	Baunskona	37	2	2	2	2	2	2	1

976	Nuagaon	Chitapedi	Gainjore	270	2	2	2	2	2	2	1
977	Nuagaon	Chitapedi	Katepur	225	2	2	2	2	2	2	1
978	Nuagaon	Sorda	Jhariatoli (Kha)	135	2	2	2	2	2	2	1
979	Nuagaon	Sorda	Suruda	890	2	1	2	2	2	2	1
980	Nuagaon	Barilepta	Barilepta	439	2	2	2	2	2	2	1
981	Nuagaon	Sorda	Baribeda	272	2	2	2	2	2	2	1
982	Nuagaon	Urmei	Urmei	249	2	2	2	2	2	2	1
983	Nuagaon	Urmei	Bisirule	23	2	2	2	2	2	2	1
984	Nuagaon	Urmei	Bad-kulaguja	171	2	2	2	2	2	2	1
985	Nuagaon	Urmei	Lindidiri	100	2	2	2	2	2	2	1
986	Nuagaon	Urmei	Sankulaguja	71	2	2	2	2	2	2	1
987	Nuagaon	Urmei	Khatangtoli	64	2	2	2	2	2	2	1
988	Bisra	Theteiposh	Ajeikela	118	2	2	2	2	2	2	1
989	Bisra	Theteiposh	Theteiposh	98	2	2	2	2	2	2	1
990	Bisra	Theteiposh	Sukuda	156	2	2	2	2	2	2	1
991	Bisra	Theteiposh	Sanbambua	175	2	2	2	2	2	2	1
992	Nuagaon	Bagdega	Khairkera	202	2	2	2	2	2	2	1
993	Nuagaon	Barilepta	Patrapali	311	2	2	2	2	2	2	1
994	Nuagaon	Barilepta	Chikitia	70	1	2	2	2	2	2	1
995	Nuagaon	Barilepta	Jhariatoli(ka)	63	1	2	2	2	2	2	1
996	Nuagaon	Barilepta	Gudguda	87	2	2	2	2	2	2	1
997	Nuagaon	Barilepta	Relaposh	186	2	2	2	2	2	2	1
998	Nuagaon	Bagdega	Garda	80	2	2	2	2	2	2	1
999	Nuagaon	Bagdega	Tangarpali	161	2	2	2	2	2	2	1
1000	Nuagaon	Teterkela	Dolangsara	125	2	2	2	2	2	2	1
1001	Nuagaon	Bagdega	Khairtola	168	2	2	2	2	2	2	1
1002	Nuagaon	Bagdega	Bagdega	481	1	2	2	2	2	2	1
1003	Nuagaon	Limida	Bisipur	172	2	2	2	2	2	2	1
1004	Nuagaon	Limida	Madhupur	112	2	2	2	2	2	2	1

1005	Nuagaon	Ankurpali	Lankoe	272	2	2	2	2	2	2	1
1006	Nuagaon	Khutgaon	Khuntgaon	414	2	2	2	2	2	2	1
1007	Nuagaon	Khutgaon	Koilsuta	185	2	2	2	2	2	2	1
1008	Nuagaon	Ankurpali	Kemang	81	1	2	2	2	2	2	1
1009	Nuagaon	Ankurpali	Kadalibahal	124	1	2	2	2	2	2	1
1010	Nuagaon	Ankurpali	Chutia	21	2	2	2	2	2	2	1
1011	Nuagaon	Ankurpali	Lahanda	75	2	2	2	2	2	2	1
1012	Nuagaon	Ankurpali	Semirta	95	1	2	2	2	2	2	1
1013	Nuagaon	Khutgaon	Mitikundri	40	2	2	2	2	2	2	1
1014	Nuagaon	Khutgaon	Karkatta	179	2	2	2	2	2	2	1
1015	Nuagaon	Khutgaon	Lendra	175	2	2	2	2	2	2	1
1016	Nuagaon	Teterkela	Phuljhar	161	2	2	2	2	2	2	1
1017	Nuagaon	Teterkela	Mandap	145	1	2	2	2	2	2	1
1018	Nuagaon	Teterkela	Teterkela	179	2	2	2	2	2	2	1
1019	Nuagaon	Teterkela	Bankutola	111	2	2	2	2	2	2	1
1020	Nuagaon	Teterkela	Jamberna	166	1	2	2	2	2	2	1
1021	Nuagaon	Teterkela	Khanditatoli	64	1	2	2	2	2	2	1
1022	Bisra	Badbambua	Masurikudar	189	2	2	2	2	2	2	1
1023	Bisra	Badbambua	Kulenbahal	151	2	2	2	2	2	2	1
1024	Bisra	Badbambua	Badabamua	235	2	2	2	2	2	2	1
1025	Bisra	Badbambua	Arla	116	2	2	2	2	2	2	1
1026	Bisra	Badbambua	Sanbiringajhar	104	2	2	2	2	2	2	1
1027	Bisra	Jaraikela	Kundaposh	47	2	2	2	2	2	2	1
1028	Bisra	Jaraikela	Muchikucha	5	2	2	2	2	2	2	1
1029	Bisra	Jaraikela	Jaraikela	227	2	2	2	2	2	2	1
1030	Bisra	Jaraikela	Budhikuni	57	2	2	2	2	2	2	1
1031	Bisra	Jaraikela	Dhatkidihi	90	2	2	2	2	2	2	1
1032	Bisra	Jaraikela	Mahiberna	1	2	2	2	2	2	2	1
1033	Bisra	Jaraikela	Kopsinga	230	2	2	2	2	2	2	1

1034	Bisra	Jaraikela	Jammal	202	2	2	2	2	2	2	1
1035	Bisra	Jaraikela	Bhurtabahal	62	2	2	2	2	2	2	1
1036	Bisra	Bhalulata	Mahipani	340	2	2	2	2	2	2	1
1037	Bisra	Badbambua	Biringajhar	243	2	2	2	2	2	2	1
1038	Bisra	Udusu	Chengjharan	277	2	2	2	2	2	2	1
1039	Bisra	Udusu	Udusu	424	2	2	2	2	2	2	1
1040	Bisra	Udusu	Jatatoli	95	2	2	2	2	2	2	1
1041	Bisra	Udusu	Sarubahal	286	2	2	2	2	2	2	1
1042	Bisra	Udusu	Khatangkudar	110	2	2	2	2	2	2	1
1043	Bisra	Udusu	Dhodhari	161	2	2	2	2	2	2	1
1044	Bisra	Udusu	Bangurkela	336	2	2	2	2	2	2	1
1045	Bisra	Jamsara	Bijadihi	226	2	2	2	2	2	2	1
1046	Bisra	Santospur	Santoshpur	334	2	2	2	2	2	2	1
1047	Bisra	Dareikela	Ratakhandi	149	2	2	2	2	2	2	1
1048	Bisra	Bisra	Bisra	285	2	2	2	2	2	2	1
1049	Bisra	Dareikela	Doreikela	218	2	2	2	2	2	2	1
1050	Bisra	Dareikela	Bhumijtola	110	2	2	2	2	2	2	1
1051	Bisra	Dareikela	Jodabandha	296	2	2	2	2	2	2	1
1052	Bisra	Bhalulata	Kopranda	309	2	2	2	2	2	2	1
1053	Bisra	Bhalulata	Bhalulata	546	2	2	2	2	2	2	1
1054	Bisra	Tulasikani	Kaliaposh	118	2	2	2	2	2	2	1
1055	Bisra	Tulasikani	Tulasikani	170	2	2	2	2	2	2	1
1056	Bisra	Tulasikani	Jharbeda	234	2	2	2	2	2	2	1
1057	Bisra	Tulasikani	Talbahal	56	2	2	2	2	2	2	1
1058	Bisra	Tulasikani	Kokerama	130	2	2	2	2	2	2	1
1059	Bisra	Manko	Barsuan	266	2	2	2	2	2	2	1
1060	Bisra	Manko	Sanuparbahal	31	2	2	2	2	2	2	1
1061	Bisra	Manko	Bairabahal	78	2	2	2	2	2	2	1
1062	Bisra	Manko	Manko	100	2	2	2	2	2	2	1

1063	Bisra	Bisra	Purunabisra	993	2	1	2	2	2	2	1
1064	Bisra	Manko	Dudurta	121	2	2	2	2	2	2	1
1065	Bisra	Bisra	Sanpokhari	82	2	2	2	2	2	2	1
1066	Bisra	Bisra	Budeljore	306	2	2	2	2	2	2	1
1067	Bisra	Santospur	Gudgudjore	371	2	2	2	2	2	2	1
1068	Bisra	Kapatmunda	Kapatmunda	416	2	2	2	2	2	2	1
1069	Bisra	Kapatmunda	Birkera	267	2	2	2	2	2	2	1
1070	Bisra	Manko	Hariharpur	46	2	2	2	2	2	2	1
1071	Bisra	Manko	Badramloi	72	2	2	2	2	2	2	1
1072	Bisra	Manko	Sanramloi	122	2	2	2	2	2	2	1
1073	Bisra	Manko	Chirebeda	96	2	2	2	2	2	2	1
1074	Bisra	Jamsara	Dadposh	394	2	2	2	2	2	2	1
1075	Bisra	Jamsara	Jamsara	156	1	2	2	2	2	2	1
1076	Bisra	Jamsara	Jabaghat	309	1	2	2	2	2	2	1
1077	Bisra	Jamsara	Panposh	248	1	2	2	2	2	2	1
1078	Bisra	Jamsara	Bartoli	149	2	2	2	2	2	2	1
1079	Bisra	Bandomunda	Bondamunda	406	1	2	2	2	2	2	1
1080	Bisra	Santospur	Pograbahal	154	2	2	2	2	2	2	1
1081	Bisra	Kapatmunda	Barahabas	174	1	2	2	2	2	2	1
1082	Bisra	Kapatmunda	Kukuda	270	1	2	2	2	2	2	1
1083	Bisra	Kapatmunda	Kudarbahal	120	1	2	2	2	2	2	1
1084	Bisra	Kapatmunda	Dumermunda	36	1	2	2	2	2	2	1
1085	Bisra	Bandomunda	Dumerta	582	1	2	2	2	2	2	1
1086	Bisra	Bandomunda	Uparbahal (Bad)	78	2	2	2	2	2	2	1
1087	Lathikata	Chikatmati	Bhalupatra	136	2	2	2	2	2	2	1
1088	Lathikata	Chikatmati	Chikatmati	270	2	2	2	2	2	2	1
1089	Lathikata	Chikatmati	Sarla	48	2	2	2	2	2	2	1
1090	Lathikata	Chikatmati	Malikpali	86	2	2	2	2	2	2	1
1091	Lathikata	Chikatmati	Mahaliapalli	9	2	2	2	2	2	2	1

1092	Lathikata	Kulunga	Beldihi	417	2	2	2	2	2	2	1
1093	Lathikata	Kulunga	Kalokudar	243	2	2	2	2	2	2	1
1094	Lathikata	Kulunga	Lungei	513	2	2	2	2	2	2	1
1095	Lathikata	Jhartarang	Gopapali	365	2	2	2	2	2	2	1
1096	Lathikata	Garjan	Dandiapali	330	2	2	2	2	2	2	1
1097	Lathikata	Kalunga	Jiabahal	345	2	2	2	2	2	2	1
1098	Lathikata	Chikatmati	Killinga	356	2	2	2	2	2	2	1
1099	Lathikata	Chikatmati	Sannuagaon	407	2	2	2	2	2	2	1
1100	Lathikata	Balanda	Gadheibalanda	103	2	2	2	2	2	2	1
1101	Lathikata	Balanda	Balanda	825	2	1	2	2	2	2	1
1102	Lathikata	Balanda	Gutidarha	295	2	2	2	2	2	2	1
1103	Lathikata	Balanda	Dalakudar	41	2	2	2	2	2	2	1
1104	Lathikata	Garjan	Tumran	159	2	2	2	2	2	2	1
1105	Lathikata	Garjan	Garjan	597	2	2	2	2	2	2	1
1106	Lathikata	Garjan	Birual	144	2	2	2	2	2	2	1
1107	Lathikata	Birkera	Khairbani	345	2	2	2	2	2	2	1
1108	Lathikata	Jedakudar	Buchahanda	306	2	2	2	2	2	2	1
1109	Lathikata	Jedakudar	Gopadihi	168	2	2	2	2	2	2	1
1110	Lathikata	Jedakudar	Arbajharabahal	407	2	2	2	2	2	2	1
1111	Lathikata	Jedakudar	Jadakudar	232	2	2	2	2	2	2	1
1112	Lathikata	Birkera	Nakkhandia	75	2	2	2	2	2	2	1
1113	Lathikata	Birkera	Ranto	414	2	2	2	2	2	2	1
1114	Lathikata	Birkera	Birikera	757	2	1	2	2	2	2	1
1115	Lathikata	Birkera	Sanbirikera	75	2	2	2	2	2	2	1
1116	Lathikata	Baddalki	Fikodchundi	103	2	2	2	2	2	2	1
1117	Lathikata	Baddalki	Rutukupidi	102	2	2	2	2	2	2	1
1118	Lathikata	Baddalki	Baunsjhad	107	2	2	2	2	2	2	1
1119	Lathikata	Baddalki	Goilo	242	2	2	2	2	2	2	1
1120	Lathikata	Baddalki	Musapali	243	2	2	2	2	2	2	1

1121	Lathikata	Baddalki	Baddalaki	163	2	2	2	2	2	2	1
1122	Lathikata	Baddalki	Patua	450	2	2	2	2	2	2	1
1123	Lathikata	Baddalki	Kenduberini	84	2	2	2	2	2	2	1
1124	Lathikata	Birda	Sanmareni	120	2	2	2	2	2	2	1
1125	Lathikata	Birda	Turitoli	4	2	2	2	2	2	2	1
1126	Lathikata	Tainsara	Tainsar	659	2	2	2	2	2	2	1
1127	Lathikata	Tainsara	Samarjhula	72	2	2	2	2	2	2	1
1128	Lathikata	Birda	Birida	213	2	2	2	2	2	2	1
1129	Lathikata	Birda	Badmaroni	450	2	2	2	2	2	2	1
1130	Lathikata	Birda	Rangamati	82	2	2	2	2	2	2	1
1131	Lathikata	Birda	Karuabahal	91	2	2	2	2	2	2	1
1132	Lathikata	Birda	Gamardihi	203	2	2	2	2	2	2	1
1133	Lathikata	Tainsara	Singer	201	2	2	2	2	2	2	1
1134	Lathikata	Tainsara	Baghlata	157	2	2	2	2	2	2	1
1135	Lathikata	Hatibandha	Kansar	290	1	2	2	2	2	2	1
1136	Lathikata	Suidihi	Asurchhapal	716	1	1	2	2	2	2	1
1137	Lathikata	Suidihi	Sansunaparbat	282	1	2	2	2	2	2	1
1138	Lathikata	Suidihi	Sunaparbat	92	1	2	2	2	2	2	1
1139	Lathikata	Mundajore	Nuatoli	110	1	2	2	2	2	2	1
1140	Lathikata	Suidihi	Suidihi	179	1	2	2	2	2	2	1
1141	Lathikata	Hatibandha	Ataghat	198	1	2	2	2	2	2	1
1142	Lathikata	Mundajore	Badbudhikudar	26	1	2	2	2	2	2	1
1143	Lathikata	Suidihi	Lohadar	152	1	2	2	2	2	2	1
1144	Lathikata	Suidihi	Kanarsuan	103	1	2	2	2	2	2	1
1145	Lathikata	Mundajore	Dalakudar	200	2	2	2	2	2	2	1
1146	Lathikata	Mundajore	Mundajore	228	1	2	2	2	2	2	1
1147	Lathikata	Suidihi	Sanbudhikudar	50	2	2	2	2	2	2	1
1148	Lathikata	Mundajore	Patobeda	60	1	2	2	2	2	2	1
1149	Lathikata	Ramjodi	Getijharan	59	2	2	2	2	2	2	1

1150	Lathikata	Ramjodi	Baliamba	29	1	2	2	2	2	2	1
1151	Lathikata	Ramjodi	Betjharan	46	1	2	2	2	2	2	1
1152	Lathikata	Ramjodi	Matkamjharan	53	1	2	2	2	2	2	1
1153	Lathikata	Ramjodi	Sanambajharan	18	1	2	2	2	2	2	1
1154	Lathikata	Ramjodi	Ambajharan	71	1	2	2	2	2	2	1
1155	Lathikata	Ramjodi	Ramjodi	158	1	1	2	2	2	2	1
1156	Lathikata	Ramjodi	Manko	233	1	2	2	2	2	2	1
1157	Lathikata	Suidihi	Sankarlakhaman	28	1	2	2	2	2	2	1
1158	Lathikata	Suidihi	Karlakhaman	247	1	2	2	2	2	2	1
1159	Lathikata	Lathikata	Tepatoli	66	2	2	2	2	2	2	1
1160	Lathikata	Suidihi	Sannuatoli								
1161	Lathikata	Lathikata	Badnuagaon	344	1	2	2	2	2	2	1
1162	Lathikata	Lathikata	Timjore	212	1	2	2	2	2	2	1
1163	Lathikata	Lathikata	Balani	346	1	2	2	2	2	2	1
1164	Lathikata	Lathikata	Turiberna	57	1	2	2	2	2	2	1
1165	Lathikata	Lathikata	Kulamunda	217	1	2	2	2	2	2	1
1166	Lathikata	Lathikata	Ergeda	198	1	1	2	2	2	2	1
1167	Lathikata	Ramjodi	Sanmanko	119	2	2	2	2	2	2	1
1168	Lathikata	Ramjodi	Jangidiri	110	2	2	2	2	2	2	1
1169	Gurundia	Banki	Sanbhulta	76	2	2	2	2	2	2	1
1170	Gurundia	Banki	Badbhulta	33	2	2	2	2	2	2	1
1171	Gurundia	Banki	Banki	172	2	2	2	2	2	2	1
1172	Gurundia	Banki	Jodabandh	260	2	2	2	2	2	2	1
1173	Gurundia	Banki	Raniberna	89	2	2	2	2	2	2	1
1174	Gurundia	Kucheita	Kucheita	139	2	2	2	2	2	2	1
1175	Gurundia	Kucheita	Sankucheita	76	2	2	2	2	2	2	1
1176	Gurundia	Kucheita	Hatioda	116	2	2	2	2	2	2	1
1177	Gurundia	Banki	Ergeda	149	2	2	2	2	2	2	1
1178	Gurundia	Kucheita	Kusumtola	86	2	2	2	2	2	2	1

1179	Gurundia	Kucheita	Kendughati	176	2	2	2	2	2	2	1
1180	Gurundia	Kucheita	Sargigarh	176	2	2	2	2	2	2	1
1181	Gurundia	Chandiposh	Silpunji	45	2	2	2	2	2	2	1
1182	Gurundia	Chandiposh	Karda	229	2	2	2	2	2	2	1
1183	Koida	Relhatu	Mahupada	111	2	2	2	2	2	2	1
1184	Koida	Relhatu	Jharbeda	154	2	2	2	2	2	2	1
1185	Gurundia	Chandiposh	Padmapur	41	2	2	2	2	2	2	1
1186	Lahunipara	Darjing	Mohura	65	2	2	2	2	2	2	1
1187	Lahunipara	Darjing	Jambhirdihi	85	2	2	2	2	2	2	1
1188	Lahunipara	Darjing	Madhupur	74	2	2	2	2	2	2	1
1189	Gurundia	Chandiposh	Barghat	140	2	2	2	2	2	2	1
1190	Gurundia	Chandiposh	Musabira	131	2	2	2	2	2	2	1
1191	Gurundia	Chandiposh	Chandiposh	182	2	2	2	2	2	2	1
1192	Gurundia	Chandiposh	Kumakela	255	2	2	2	2	2	2	1
1193	Gurundia	Chandiposh	Chhidi	80	2	2	2	2	2	2	1
1194	Gurundia	Chandiposh	Chandrapur	113	2	2	2	2	2	2	1
1195	Gurundia	Chandiposh	Rumkuberna	36	2	2	2	2	2	2	1
1196	Gurundia	Tamra	Pitagaon	250	2	2	2	2	2	2	1
1197	Gurundia	Chandiposh	Jhirpani	27	2	2	2	2	2	2	1
1198	Gurundia	Chandiposh	Brahmaninadi								
1199	Gurundia	Tamra	Baghiakucha	17	2	2	2	2	2	2	1
1200	Gurundia	Tamra	Benuam	55	2	2	2	2	2	2	1
1201	Gurundia	Tamra	Tamada	449	2	2	2	2	2	2	1
1202	Gurundia	Tamra	Kusumdihi	69	2	2	2	2	2	2	1
1203	Gurundia	Tamra	Jhirpani	118	2	2	2	2	2	2	1
1204	Lahunipara	Darjing	Gahami	13	2	2	2	2	2	2	1
1205	Lahunipara	Darjing	Koilijhar	62	2	2	2	2	2	2	1
1206	Lahunipara	Darjing	Angarapada	38	2	2	2	2	2	2	1
1207	Lahunipara	Darjing	Dhenkiam	38	2	2	2	2	2	2	1

1208	Lahunipara	Darjing	Ludhuni	95	2	2	2	2	2	2	1
1209	Lahunipara	Darjing	Birtola	110	2	2	2	2	2	2	1
1210	Lahunipara	Darjing	Sanbirtola	21	2	2	2	2	2	2	1
1211	Koida	Relhatu	Sanbalijore	138	2	2	2	2	2	2	1
1212	Koida	Relhatu	Langalkata	103	2	2	2	2	2	2	1
1213	Koida	Relhatu	Relhatu	142	2	2	2	2	2	2	1
1214	Koida	Soyamba	Banko	197	2	2	2	2	2	2	1
1215	Koida	Soyamba	Silikuta	133	2	2	2	2	2	2	1
1216	Koida	Soyamba	Badbalijore	238	2	2	2	2	2	2	1
1217	Koida	Soyamba	Topadihi	185	2	2	2	2	2	2	1
1218	Koida	Soyamba	Renjeda	130	2	2	2	2	2	2	1
1219	Koida	Soyamba	Soyamba	208	2	2	2	2	2	2	1
1220	Koida	Jamdihi	Badraksi	103	2	2	2	2	2	2	1
1221	Koida	K.Balang	Ruguda	123	2	2	2	2	2	2	1
1222	Koida	K.Balang	Badgaon	95	2	2	2	2	2	2	1
1223	Koida	K.Balang	Khariabahal	269	2	2	2	2	2	2	1
1224	Koida	K.Balang	Sianbahal	52	2	2	2	2	2	2	1
1225	Koida	K.Balang	Bakhartola	254	2	2	2	2	2	2	1
1226	Koida	Jamdihi	Sanraksi	556	2	2	2	2	2	2	1
1227	Koida	Jamdihi	Purunapani	144	2	2	2	2	2	2	1
1228	Koida	Soyamba	Mutuhanuman	173	2	2	2	2	2	2	1
1229	Koida	Jamdihi	Jamudihi	303	2	2	2	2	2	2	1
1230	Koida	Jamdihi	Karuadarha	45	2	2	2	2	2	2	1
1231	Koida	K.Balang	K.Balang	300	2	2	2	2	2	2	1
1232	Koida	K.Balang	Badrama	108	2	2	2	2	2	2	1
1233	Koida	K.Balang	Bajinia	101	2	2	2	2	2	2	1
1234	Koida	Gopna	Chhidakudar	154	2	2	2	2	2	2	1
1235	Koida	Bimalagarh	Thelakudar	68	2	2	2	2	2	2	1
1236	Koida	Gopna	Santhelakudar	3	2	2	2	2	2	2	1

1237	Koida	Bimalagarh	Kamarposh	247	2	2	2	2	2	2	1
1238	Koida	K.Balang	Goduniposh	83	2	2	2	2	2	2	1
1239	Koida	K.Balang	Dalimdihi	107	2	2	2	2	2	2	1
1240	Koida	Jamdihi	Manchabeda	423	2	2	2	2	2	2	1
1241	Koida	Jamdihi	Kudamusa	101	2	2	2	2	2	2	1
1242	Koida	Jamdihi	Kunduruburu	74	2	2	2	2	2	2	1
1243	Koida	Jamdihi	Kunchpani	98	2	2	2	2	2	2	1
1244	Koida	Bimalagarh	Bimlagarh	82	2	2	2	2	2	2	1
1245	Koida	Bimalagarh	Sanfakirmunda	137	2	2	2	2	2	2	1
1246	Koida	Bimalagarh	Fakirmunda	391	2	2	2	2	2	2	1
1247	Koida	Gopna	Bandupada	203	2	2	2	2	2	2	1
1248	Koida	Gopna	Sanpurunapani	105	2	2	2	2	2	2	1
1249	Koida	Gopna	Sarasposh	62	2	2	2	2	2	2	1
1250	Koida	Gopna	Sankareichuan	25	2	2	2	2	2	2	1
1251	Koida	Gopna	kareichuan	54	2	2	2	2	2	2	1
1252	Lahunipara	Darjing	Mahisichhapal	105	2	2	2	2	2	2	1
1253	Lahunipara	Darjing	Kariadihi	154	2	2	2	2	2	2	1
1254	Lahunipara	Darjing	Balisuda	65	2	2	2	2	2	2	1
1255	Lahunipara	Darjing	Kudapada	64	2	2	2	2	2	2	1
1256	Koida	Gopna	Ulkundei	88	2	2	2	2	2	2	1
1257	Lahunipara	Sankhaposh	Lamsi	142	2	2	2	2	2	2	1
1258	Lahunipara	Sankhaposh	Nandapada	114	2	2	2	2	2	2	1
1259	Koida	Gopna	Hatikucha	199	2	2	2	2	2	2	1
1260	Koida	Gopna	Gopna	370	2	2	2	2	2	2	1
1261	Lahunipara	Sankhaposh	Ambarudi	197	2	2	2	2	2	2	1
1262	Koida	Chordhara	Paramdihi	146	2	2	2	2	2	2	1
1263	Koida	Chordhara	Gaganaposh	117	2	2	2	2	2	2	1
1264	Koida	Chordhara	Choredhara	474	2	2	2	2	2	2	1
1265	Koida	Chordhara	Nuatantra	120	2	2	2	2	2	2	1

1266	Koida	Chordhara	Bendrilada	99	2	2	2	2	2	2	1
1267	Koida	Chordhara	Taldihi	189	2	2	2	2	2	2	1
1268	Koida	Jamdihi	Reserve Forest								
1269	Koida	Jamdihi	Tada	674	2	2	2	2	2	2	1
1270	Koida	Jamdihi	Jhirpani	204	2	2	2	2	2	2	1
1271	Koida	Kalta	Kalta	611	2	2	2	2	2	2	1
1272	Koida	Koida	Nadikasira	160	2	2	2	2	2	2	1
1273	Koida	Koida	Rengalbeda	162	2	2	2	2	2	2	1
1274	Koida	Koida	Kasira	270	2	2	2	2	2	2	1
1275	Koida	Kalta	Kusumdihi	220	2	2	2	2	2	2	1
1276	Koida	Kalta	Kamanda	233	2	2	2	2	2	2	1
1277	Koida	Dengula	Kula	149	2	2	2	2	2	2	1
1278	Koida	Koida	Harischandrapur	222	2	2	2	2	2	2	1
1279	Koida	Koida	Bhanjapali	211	2	2	2	2	2	2	1
1280	Koida	Koida	Segasahi	55	2	2	2	2	2	2	1
1281	Koida	Malda	Badindipur	123	2	2	2	2	2	2	1
1282	Koida	Malda	Sanindipur	204	2	2	2	2	2	2	1
1283	Koida	Malda	Ghodabudani	33	2	2	2	2	2	2	1
1284	Koida	Malda	Adaghat	125	2	2	2	2	2	2	1
1285	Koida	Malda	Kalmanga	323	2	2	2	2	2	2	1
1286	Koida	Malda	Rusiberna								
1287	Koida	Malda	Gidei	45	2	2	2	2	2	2	1
1288	Koida	Malda	Malda	147	2	2	2	2	2	2	1
1289	Koida	Malda	Deoghar	51	2	2	2	2	2	2	1
1290	Koida	Malda	Kenaveta	30	2	2	2	2	2	2	1
1291	Koida	Malda	Patbeda	34	2	2	2	2	2	2	1
1292	Koida	Malda	Ganua	376	2	2	2	2	2	2	1
1293	Koida	Malda	Dalita	18	2	2	2	2	2	2	1
1294	Koida	Malda	Mandajoda	44	2	2	2	2	2	2	1

1295	Koida	Patmunda	Basada	36	2	2	2	2	2	2	1
1296	Koida	Malda	Sanrusiberna								
1297	Koida	Patmunda	Sanputuli	207	2	2	2	2	2	2	1
1298	Koida	Patmunda	Ranisal	74	2	2	2	2	2	2	1
1299	Koida	Patmunda	Sargigarh	176	2	2	2	2	2	2	1
1300	Koida	Patmunda	Sanua	87	2	2	2	2	2	2	1
1301	Koida	Koida	Teherei	174	2	2	2	2	2	2	1
1302	Koida	Koida	Kadodiha	312	2	2	2	2	2	2	1
1303	Koida	Koida	Nuagaon	90	2	2	2	2	2	2	1
1304	Koida	Dengula	Rengua	54	2	2	2	2	2	2	1
1305	Koida	Dengula	Bandal	92	2	2	2	2	2	2	1
1306	Koida	Dengula	Tantra	293	2	2	2	2	2	2	1
1307	Koida	Dengula	Raikela	302	2	2	2	2	2	2	1
1308	Koida	Dengula	Dengula	173	2	2	2	2	2	2	1
1309	Koida	Dengula	Tentulidihi	83	2	2	2	2	2	2	1
1310	Koida	Dengula	Sidimba	35	2	2	2	2	2	2	1
1311	Koida	Dengula	Taldihi	75	2	2	2	2	2	2	1
1312	Koida	Dengula	Tantigram	43	2	2	2	2	2	2	1
1313	Koida	Dengula	Kalmanga	25	2	2	2	2	2	2	1
1314	Koida	Patmunda	Baldihi	80	2	2	2	2	2	2	1
1315	Koida	Patmunda	Khajuridihi	85	2	2	2	2	2	2	1
1316	Koida	Patmunda	Podadihi	88	2	2	2	2	2	2	1
1317	Koida	Patmunda	Patmunda	242	2	2	2	2	2	2	1
1318	Koida	Patmunda	Chhachhelia								
1319	Koida	Patmunda	Badpatuli	108	2	2	2	2	2	2	1
1320	Koida	Patmunda	Kadamdihi	105	2	2	2	2	2	2	1
1321	Koida	Patmunda	Mithirda	46	2	2	2	2	2	2	1
1322	Koida	Patmunda	Kadalia	84	2	2	2	2	2	2	1
1323	Koida	Patmunda	Kiriakudar	81	2	2	2	2	2	2	1

1324	Lahunipara	Darjing	Darging	164	2	2	2	2	2	2	1
1325	Lahunipara	Darjing	Saleipali	147	2	2	2	2	2	2	1
1326	Lahunipara	Darjing	Gaudiniposh	155	2	2	2	2	2	2	1
1327	Lahunipara	Darjing	Thiaberna	151	2	2	2	2	2	2	1
1328	Lahunipara	Lahunipara	Goutamdihi	94	2	2	2	2	2	2	1
1329	Lahunipara	Lahunipara	Kachhupada	68	2	2	2	2	2	2	1
1330	Lahunipara	Sankhaposh	Sagadiaposh	190	2	2	2	2	2	2	1
1331	Lahunipara	Sankhaposh	Kisan-Tangarpali	79	2	2	2	2	2	2	1
1332	Lahunipara	Sankhaposh	Sanbabehudi	10	2	2	2	2	2	2	1
1333	Lahunipara	Sankhaposh	Babehudi	51	2	2	2	2	2	2	1
1334	Lahunipara	Sankhaposh	Mahantatangarpali	79	2	2	2	2	2	2	1
1335	Lahunipara	Sankhaposh	Sankhaposh	144	2	2	2	2	2	2	1
1336	Lahunipara	Sankhaposh	Tetengagilla	100	2	2	2	2	2	2	1
1337	Lahunipara	Sankhaposh	Ghusuriposh	104	2	2	2	2	2	2	1
1338	Lahunipara	Sankhaposh	Lauposh	77	2	2	2	2	2	2	1
1339	Lahunipara	Sankhaposh	Bhaliadihi	72	2	2	2	2	2	2	1
1340	Lahunipara	Sankhaposh	San-bhaliadihi	17	2	2	2	2	2	2	1
1341	Lahunipara	Sankhaposh	Pratappur	12	2	2	2	2	2	2	1
1342	Lahunipara	Sankhaposh	Arjunchuan	117	2	2	2	2	2	2	1
1343	Lahunipara	Sankhaposh	San-rengalbeda	10	2	2	2	2	2	2	1
1344	Lahunipara	Kaleiposh	Dhamanadarha	121	2	2	2	2	2	2	1
1345	Lahunipara	Kaleiposh	Sankendudihi								
1346	Lahunipara	Sankhaposh	Rangalbeda	105	2	2	2	2	2	2	1
1347	Lahunipara	Sankhaposh	Kardahudi	23	2	2	2	2	2	2	1
1348	Lahunipara	Kaleiposh	Kendudihi	309	2	2	2	2	2	2	1
1349	Lahunipara	Lahunipara	Takra	421	2	2	2	2	2	2	1
1350	Lahunipara	Lahunipara	Sukhabanda	26	2	2	2	2	2	2	1
1351	Lahunipara	Lahunipara	Saleidihi	151	2	2	2	2	2	2	1
1352	Lahunipara	Lahunipara	Saleidihi	171	2	2	2	2	2	2	1

1353	Lahunipara	Darjing	Sansahajbahal	60	2	2	2	2	2	2	1
1354	Lahunipara	Darjing	Badsahajbahal	76	2	2	2	2	2	2	1
1355	Lahunipara	Bad Purunapani	Juniani	176	2	2	2	2	2	2	1
1356	Lahunipara	Bad Purunapani	Ateikucha	29	2	2	2	2	2	2	1
1357	Lahunipara	Bad Purunapani	Tikayatpali	56	2	2	2	2	2	2	1
1358	Lahunipara	Bad Purunapani	Santikayatpali								
1359	Lahunipara	Bad Purunapani	Fatajharan	30	2	2	2	2	2	2	1
1360	Lahunipara	Bad Purunapani	Sialikudar	68	2	2	2	2	2	2	1
1361	Lahunipara	Bad Purunapani	Kapanda	251	2	2	2	2	2	2	1
1362	Lahunipara	Bad Purunapani	Nuagaon	149	2	2	2	2	2	2	1
1363	Lahunipara	Bad Purunapani	Jibikaposh	66	2	2	2	2	2	2	1
1364	Lahunipara	Bad Purunapani	Budhikutuni	138	2	2	2	2	2	2	1
1365	Lahunipara	Bad Purunapani	Badapurunapani	192	2	2	2	2	2	2	1
1366	Lahunipara	Bad Purunapani	Talbahali	149	2	2	2	2	2	2	1
1367	Lahunipara	Bad Purunapani	Samardari	122	2	2	2	2	2	2	1
1368	Lahunipara	Lahunipara	Tibupada	18	2	2	2	2	2	2	1
1369	Lahunipara	Lahunipara	Lahunipada	412	2	2	2	2	2	2	1
1370	Lahunipara	Lahunipara	Gombadihi	277	2	2	2	2	2	2	1
1371	Lahunipara	Rajamunda	Gudhiali	250	2	2	2	2	2	2	1
1372	Lahunipara	Rajamunda	Mishrapali	78	2	2	2	2	2	2	1
1373	Lahunipara	Rajamunda	Saleibahal	37	2	2	2	2	2	2	1
1374	Lahunipara	Rajamunda	Surupatla	36	2	2	2	2	2	2	1
1375	Lahunipara	Rajamunda	Bandhananali	45	2	2	2	2	2	2	1
1376	Lahunipara	Rajamunda	Baldihi	62	2	2	2	2	2	2	1
1377	Lahunipara	Rajamunda	Gadapali	30	2	2	2	2	2	2	1
1378	Lahunipara	Rajamunda	Luthurba	65	2	2	2	2	2	2	1
1379	Lahunipara	Rajamunda	Urumkela	107	2	2	2	2	2	2	1
1380	Lahunipara	Rajamunda	Gamlei	199	2	2	2	2	2	2	1
1381	Lahunipara	Rajamunda	Bad-tumkela	148	2	2	2	2	2	2	1

1382	Lahunipara	Rajamunda	Kaliaposh								
1383	Lahunipara	Rajamunda	Deoposh	158	2	2	2	2	2	2	1
1384	Lahunipara	Rajamunda	San-tumkela	4	2	2	2	2	2	2	1
1385	Lahunipara	Rajamunda	Gargadia	39	2	2	2	2	2	2	1
1386	Lahunipara	Rajamunda	Jamumal (Jammal)								
1387	Lahunipara	Rajamunda	Saradhapur	135	2	2	2	2	2	2	1
1388	Lahunipara	Rajamunda	Rajamunda	173	2	2	2	2	2	2	1
1389	Lahunipara	Lahunipara	Lateimundi	217	2	2	2	2	2	2	1
1390	Lahunipara	Lahunipara	Sukhpali	140	2	2	2	2	2	2	1
1391	Lahunipara	Kaleiposh	Thenteiposh	75	2	2	2	2	2	2	1
1392	Lahunipara	Kaleiposh	Kenapali	278	2	2	2	2	2	2	1
1393	Lahunipara	Kaleiposh	Katupada	41	2	2	2	2	2	2	1
1394	Lahunipara	Kaleiposh	Paragposh	111	2	2	2	2	2	2	1
1395	Lahunipara	Kaleiposh	Solberana	29	2	2	2	2	2	2	1
1396	Lahunipara	Kaleiposh	Kaleiposh	152	2	2	2	2	2	2	1
1397	Lahunipara	Kaleiposh	Nuapada	120	2	2	2	2	2	2	1
1398	Lahunipara	Kaleiposh	Kumbhardihi	49	2	2	2	2	2	2	1
1399	Lahunipara	Kaleiposh	Thakurpali	76	2	2	2	2	2	2	1
1400	Lahunipara	Kudheikala	Ulsurei	107	2	2	2	2	2	2	1
1401	Lahunipara	Kaleiposh	Jogibandh	41	2	2	2	2	2	2	1
1402	Lahunipara	KudheiKala	Basubahal	131	2	2	2	2	2	2	1
1403	Lahunipara	Kaleiposh	Sankhajurinali	22	2	2	2	2	2	2	1
1404	Lahunipara	Kudheikala	Sanbasubahal	29	2	2	2	2	2	2	1
1405	Lahunipara	Kudheikela	Sanghatital								
1406	Lahunipara	Kudheikala	Deodebapur	24	2	2	2	2	2	2	1
1407	Lahunipara	Kudheikela	Sandalamkucha								
1408	Lahunipara	Kudheikala	Ganighasa	137	2	2	2	2	2	2	1
1409	Lahunipara	Kudheikala	Dalamkucha	108	2	2	2	2	2	2	1
1410	Lahunipara	Kudheikala	Ghatital	29	2	2	2	2	2	2	1

1411	Lahunipara	KudheiKala	Guhaldihi	55	2	2	2	2	2	2	1
1412	Lahunipara	KudheiKala	Bileipada	49	2	2	2	2	2	2	1
1413	Lahunipara	Kudheikala	Kudeikela	136	2	2	2	2	2	2	1
1414	Lahunipara	Kudheikala	Haldikunchi	34	2	2	2	2	2	2	1
1415	Lahunipara	Kudheikela	Sankundeikela	1	2	2	2	2	2	2	1
1416	Lahunipara	Kurda	Nischintipur	258	2	2	2	2	2	2	1
1417	Lahunipara	Kurda	Tankajoda	198	2	2	2	2	2	2	1
1418	Lahunipara	Kurda	Kododihi	67	2	2	2	2	2	2	1
1419	Lahunipara	Kurda	Khendraposh	69	2	2	2	2	2	2	1
1420	Lahunipara	Kurda	Ramaruda	90	2	2	2	2	2	2	1
1421	Lahunipara	Kurda	Hatibahal	78	2	2	2	2	2	2	1
1422	Lahunipara	Kurda	Sanhatibahal	19	2	2	2	2	2	2	1
1423	Lahunipara	Kurda	Jaldihi	76	2	2	2	2	2	2	1
1424	Lahunipara	Kurda	Baldihi	102	2	2	2	2	2	2	1
1425	Lahunipara	Kurda	Bhaliadihi	78	2	2	2	2	2	2	1
1426	Lahunipara	Kurda	Kurda	256	2	2	2	2	2	2	1
1427	Lahunipara	Kurda	Madhupur	66	2	2	2	2	2	2	1
1428	Lahunipara	Kurda	Lalei	107	2	2	2	2	2	2	1
1429	Lahunipara	Kurda	Brahmangaon	112	2	2	2	2	2	2	1
1430	Lahunipara	Kurda	Amatpali	85	2	2	2	2	2	2	1
1431	Lahunipara	Kurda	Belkudar	68	2	2	2	2	2	2	1
1432	Lahunipara	Kurda	Singardei	1	2	2	2	2	2	2	1
1433	Lahunipara	Kurda	Khadiakudar	10	2	2	2	2	2	2	1
1434	Lahunipara	Kuliposh	Raikelaposh	156	2	2	2	2	2	2	1
1435	Lahunipara	Kuliposh	Bhuguda	157	2	2	2	2	2	2	1
1436	Lahunipara	Kurda	Sanbhaliadihi	6	2	2	2	2	2	2	1
1437	Lahunipara	Kurda	Fuljhar	73	2	2	2	2	2	2	1
1438	Lahunipara	Kurda	Gundichanali	32	2	2	2	2	2	2	1
1439	Lahunipara	Kurda	Talakudar	26	2	2	2	2	2	2	1

1440	Lahunipara	Talbahali	Khatiabhangoni	51	2	2	2	2	2	2	1
1441	Lahunipara	Talbahali	Landamunda	53	2	2	2	2	2	2	1
1442	Lahunipara	Talbahali	Rangamatia	103	2	2	2	2	2	2	1
1443	Lahunipara	Talbahali	Babehudi	56	2	2	2	2	2	2	1
1444	Lahunipara	Talbahali	Mahulata	60	2	2	2	2	2	2	1
1445	Lahunipara	Kuliposh	Gardruan	164	2	2	2	2	2	2	1
1446	Lahunipara	Khutagaon	Bandhberna	140	2	2	2	2	2	2	1
1447	Lahunipara	Khutagaon	Poigoan	145	2	2	2	2	2	2	1
1448	Lahunipara	Khutagaon	Suarpali	126	2	2	2	2	2	2	1
1449	Lahunipara	Khutagaon	Bichhanapati	72	2	2	2	2	2	2	1
1450	Lahunipara	Khutagaon	Khuantgaon	317	2	2	2	2	2	2	1
1451	Lahunipara	Khutagaon	Jodibahal	117	2	2	2	2	2	2	1
1452	Lahunipara	Kuliposh	Kuliposh	482	2	2	2	2	2	2	1
1453	Lahunipara	Talbahali	Barghat	74	2	2	2	2	2	2	1
1454	Lahunipara	Talbahali	Kardakudar	130	2	2	2	2	2	2	1
1455	Lahunipara	Talbahali	San-nuagaon	138	2	2	2	2	2	2	1
1456	Lahunipara	Sashakela	Kusumdihi	41	2	2	2	2	2	2	1
1457	Lahunipara	Sashakela	Tinko	93	2	2	2	2	2	2	1
1458	Koida	Chordhara	Phatatangar	154	2	2	2	2	2	2	1
1459	Koida	Chordhara	Anteitola	47	2	2	2	2	2	2	1
1460	Lahunipara	Sashakela	Raikela	103	2	2	2	2	2	2	1
1461	Lahunipara	Sashakela	Baurkela	21	2	2	2	2	2	2	1
1462	Lahunipara	Sashakela	Saskela	497	2	2	2	2	2	2	1
1463	Lahunipara	Sashakela	Barsuan	754	2	1	2	2	2	2	1
1464	Koida	Dengula	Bahamda	33	2	2	2	2	2	2	1
1465	Lahunipara	Sashakela	Damalu	134	2	2	2	2	2	2	1
1466	Lahunipara	Talbahali	Badnuagaon	148	2	2	2	2	2	2	1
1467	Lahunipara	Talbahali	Kilinda	39	2	2	2	2	2	2	1
1468	Lahunipara	Talbahali	Tantabahal	47	2	2	2	2	2	2	1

1469	Lahunipara	Talbahali	Talbahali	97	2	2	2	2	2	2	1
1470	Lahunipara	Talbahali	Deogharia	25	2	2	2	2	2	2	1
1471	Lahunipara	Talbahali	Badhabhuin	175	2	2	2	2	2	2	1
1472	Lahunipara	Talbahali	Ladapani	43	2	2	2	2	2	2	1
1473	Lahunipara	Bhutuda	Ranta	204	2	2	2	2	2	2	1
1474	Lahunipara	Bhutuda	Siliguda	31	2	2	2	2	2	2	1
1475	Lahunipara	Bhutuda	Randa	63	2	2	2	2	2	2	1
1476	Lahunipara	Bhutuda	Bhutuda	205	2	2	2	2	2	2	1
1477	Lahunipara	Bhutuda	Lasi	142	2	2	2	2	2	2	1
1478	Lahunipara	Bhutuda	Kensara (Kensila)	33	2	2	2	2	2	2	1
1479	Lahunipara	Bhutuda	Batagaon	38	2	2	2	2	2	2	1
1480	Lahunipara	Bhutuda	Raisuan	48	2	2	2	2	2	2	1
1481	Lahunipara	Bhutuda	Chada	5	2	2	2	2	2	2	1
1482	Lahunipara	Bhutuda	Sareikela	77	2	2	2	2	2	2	1
1483	Lahunipara	Bhutuda	Tilkuda	42	2	2	2	2	2	2	1
1484	Gurundia	Sole	Mahuldihi	141	2	2	2	2	2	2	1
1485	Gurundia	Sole	Ulandajharan	20	2	2	2	2	2	2	1
1486	Gurundia	Sole	Jhaliadihi	35	2	2	2	2	2	2	1
1487	Gurundia	Sole	Kudabira	107	2	2	2	2	2	2	1
1488	Gurundia	Pankadihi	Sirigida	76	2	2	2	2	2	2	1
1489	Gurundia	Sole	Badkudar	18	2	2	2	2	2	2	1
1490	Gurundia	Pankadihi	Baghabindha	11	2	2	2	2	2	2	1
1491	Gurundia	Pankadihi	Sanjoda								
1492	Gurundia	Pankadihi	Jada	277	2	2	2	2	2	2	1
1493	Gurundia	Pankadihi	Pankadihi	584	2	2	2	2	2	2	1
1494	Gurundia	Pankadihi	Ranke	49	2	2	2	2	2	2	1
1495	Gurundia	Banaikela	Sansaplata	4	2	2	2	2	2	2	1
1496	Gurundia	Banaikela	Balabhadraprasad	43	2	2	2	2	2	2	1
1497	Gurundia	Banaikela	Jadaloi	170	2	2	2	2	2	2	1

1498	Gurundia	Banaikela	Sanjadaloi	3	2	2	2	2	2	2	1
1499	Gurundia	Tamra	Soledega	98	2	2	2	2	2	2	1
1500	Gurundia	Banaikela	Boneikela	132	2	2	2	2	2	2	1
1501	Gurundia	Banaikela	Dumarmunda	123	2	2	2	2	2	2	1
1502	Gurundia	Banaikela	Jagannathprasad	26	2	2	2	2	2	2	1
1503	Gurundia	Banaikela	Jamudarh	136	2	2	2	2	2	2	1
1504	Gurundia	Banaikela	Bhurung	51	2	2	2	2	2	2	1
1505	Gurundia	Banaikela	Saplata	173	2	2	2	2	2	2	1
1506	Gurundia	Sole	Asurkhole	101	2	2	2	2	2	2	1
1507	Gurundia	Sole	Tukuda	194	2	2	2	2	2	2	1
1508	Gurundia	Sole	Sianpali	36	2	2	2	2	2	2	1
1509	Gurundia	Sole	Brahmanibasa	59	2	2	2	2	2	2	1
1510	Gurundia	Sole	Kusumdihi	31	2	2	2	2	2	2	1
1511	Gurundia	Sole	Thakurpali	74	2	2	2	2	2	2	1
1512	Gurundia	Sole	Nuapali	101	2	2	2	2	2	2	1
1513	Gurundia	Sole	Sole	255	2	2	2	2	2	2	1
1514	Gurundia	Sole	Soleguda	109	2	2	2	2	2	2	1
1515	Gurundia	Banaikela	Dharanidharpur	55	2	2	2	2	2	2	1
1516	Gurundia	Gurundia	Nuniapali	73	2	2	2	2	2	2	1
1517	Gurundia	Gurundia	Sannuniapali	13	2	2	2	2	2	2	1
1518	Gurundia	Banaikela	Kuleibaga	39	2	2	2	2	2	2	1
1519	Gurundia	Banaikela	Chandiposh	41	2	2	2	2	2	2	1
1520	Gurundia	Gurundia	Badkudar	10	2	2	2	2	2	2	1
1521	Gurundia	Gurundia	Kantapali	151	2	2	2	2	2	2	1
1522	Gurundia	Gurundia	San-kantapali								
1523	Gurundia	Gurundia	Silikuta	63	2	2	2	2	2	2	1
1524	Gurundia	Tamparkela	Tumbei	99	2	2	2	2	2	2	1
1525	Gurundia	Sole	Binjhikhol	63	2	2	2	2	2	2	1
1526	Gurundia	Sole	Kantamunda	106	2	2	2	2	2	2	1

1527	Gurundia	Tamparkela	Kunjar	111	2	2	2	2	2	2	1
1528	Gurundia	Tamparkela	Tamparkela	132	2	2	2	2	2	2	1
1529	Gurundia	Tamparkela	Madalia	63	2	2	2	2	2	2	1
1530	Gurundia	Gurundia	Sangurundia	12	2	2	2	2	2	2	1
1531	Gurundia	Gurundia	Sanbargaon	20	2	2	2	2	2	2	1
1532	Gurundia	Gurundia	Badgaon	235	2	2	2	2	2	2	1
1533	Gurundia	Bhaludunguri	Sanbhaludunguri								
1534	Gurundia	Bhaludunguri	Sanrajabasa								
1535	Gurundia	Gurundia	Gurundia	366	2	2	2	2	2	2	1
1536	Gurundia	Gurundia	Raikelaposh	65	2	2	2	2	2	2	1
1537	Gurundia	Gurundia	Madhupur	113	2	2	2	2	2	2	1
1538	Gurundia	Kundheidiha	Sanramchhinda	5	2	2	2	2	2	2	1
1539	Gurundia	Tamparkela	Janda	60	2	2	2	2	2	2	1
1540	Gurundia	Tamparkela	Ghantiali	61	2	2	2	2	2	2	1
1541	Gurundia	Kundheidiha	Ramchhinda	83	2	2	2	2	2	2	1
1542	Gurundia	Tamparkela	Jalei	120	2	2	2	2	2	2	1
1543	Gurundia	Jarda	Kelo	148	2	2	2	2	2	2	1
1544	Gurundia	Jarda	Majurdima	112	2	2	2	2	2	2	1
1545	Gurundia	Jarda	Kainsibahal	57	2	2	2	2	2	2	1
1546	Gurundia	Jarda	Brahmanidei	79	2	2	2	2	2	2	1
1547	Gurundia	Jarda	Jarda	317	2	2	2	2	2	2	1
1548	Gurundia	Jarda	Badibahal	53	2	2	2	2	2	2	1
1549	Gurundia	Jarda	Budelbahal	60	2	2	2	2	2	2	1
1550	Gurundia	Jarda	Burda	91	2	2	2	2	2	2	1
1551	Gurundia	Jarda	Sanburda	82	2	2	2	2	2	2	1
1552	Gurundia	Jarda	Niktimal	24	2	2	2	2	2	2	1
1553	Gurundia	Kundheidiha	Sanbalia	24	2	2	2	2	2	2	1
1554	Gurundia	Kundheidiha	Balia	130	2	2	2	2	2	2	1
1555	Gurundia	Kundheidiha	Kansar	237	2	2	2	2	2	2	1

1556	Gurundia	Kundheidiha	Kunjaria	102	2	2	2	2	2	2	1
1557	Gurundia	Kundheidiha	Kundheidiha	469	2	2	2	2	2	2	1
1558	Gurundia	Kundheidiha	Lachhadakindar	220	2	2	2	2	2	2	1
1559	Baneigarh	Bhalupani	Barghat	184	2	2	2	2	2	2	1
1560	Baneigarh	Bhalupani	Ulasara	99	2	2	2	2	2	2	1
1561	Baneigarh	Bhalupani	Bhalupani	82	2	2	2	2	2	2	1
1562	Baneigarh	Bhalupani	Bhadimara	353	2	2	2	2	2	2	1
1563	Baneigarh	Bhalupani	Bandhabhuin	349	2	2	2	2	2	2	1
1564	Baneigarh	Bhalupani	Jamujore	52	2	2	2	2	2	2	1
1565	Baneigarh	Bhalupani	Sanbhalupani	63	2	2	2	2	2	2	1
1566	Baneigarh	Sarasara Bilanga	Sarsarabalang	393	2	2	2	2	2	2	1
1567	Baneigarh	Sarasara Bilanga	Sibnathpur	91	2	2	2	2	2	2	1
1568	Baneigarh	Sarasara Bilanga	Khajuridihi	169	2	2	2	2	2	2	1
1569	Baneigarh	Pithachor	Gujapal	60	2	2	2	2	2	2	1
1570	Baneigarh	Pithachor	Kulkuta	254	2	2	2	2	2	2	1
1571	Baneigarh	Pithachor	Niktimal	58	2	2	2	2	2	2	1
1572	Baneigarh	Pithachor	Pithachore	39	2	2	2	2	2	2	1
1573	Baneigarh	Pithachor	Sanniktimal	6	2	2	2	2	2	2	1
1574	Baneigarh	Pithachor	Sindurkela	90	2	2	2	2	2	2	1
1575	Baneigarh	Pithachor	Lamsi	51	2	2	2	2	2	2	1
1576	Baneigarh	Pithachor	Dalki	289	2	2	2	2	2	2	1
1577	Baneigarh	Pithachor	Sandalki	43	2	2	2	2	2	2	1
1578	Baneigarh	Sarasara Bilanga	Sansarsara	14	2	2	2	2	2	2	1
1579	Baneigarh	Kasada	Sanjharan	32	2	2	2	2	2	2	1
1580	Baneigarh	Sarasara Bilanga	Sarsara	583	2	2	2	2	2	2	1
1581	Baneigarh	Jhirdapali	Chandrapur	186	2	2	2	2	2	2	1
1582	Baneigarh	Bhalupani	Sanbandhabhuin	15	2	2	2	2	2	2	1
1583	Baneigarh	Bhalupani	Janukhole	19	2	2	2	2	2	2	1
1584	Baneigarh	Jhirdapali	Basudihi	129	2	2	2	2	2	2	1

1585	Baneigarh	Jhirdapali	Jhirdapali	224	2	2	2	2	2	2	1
1586	Baneigarh	Jhirdapali	Mar-dihi	78	2	2	2	2	2	2	1
1587	Baneigarh	Jhirdapali	Nuagaon	85	2	2	2	2	2	2	1
1588	Baneigarh	Jhirdapali	SanNuagaon								
1589	Baneigarh	Jhirdapali	kantapali	25	2	2	2	2	2	2	1
1590	Baneigarh	Jhirdapali	Tuniapali	107	2	2	2	2	2	2	1
1591	Baneigarh	Kasada	Tikayatpali	128	2	2	2	2	2	2	1
1592	Baneigarh	Kasada	Jhadbhuin	96	2	2	2	2	2	2	1
1593	Baneigarh	Kasada	Adadihi	60	2	2	2	2	2	2	1
1594	Baneigarh	Jhirdapali	Nagadihi	105	2	2	2	2	2	2	1
1595	Baneigarh	Kasada	Nuadihi	81	2	2	2	2	2	2	1
1596	Baneigarh	Kasada	Kareiput	138	2	2	2	2	2	2	1
1597	Baneigarh	Kasada	Tileimal	57	2	2	2	2	2	2	1
1598	Baneigarh	Kasada	Kandhiposh	90	2	2	2	2	2	2	1
1599	Baneigarh	Kasada	Balitakudar	93	2	2	2	2	2	2	1
1600	Baneigarh	Kasada	Khajuribahal	65	2	2	2	2	2	2	1
1601	Baneigarh	Kasada	Ghanshyampur	34	2	2	2	2	2	2	1
1602	Baneigarh	Kasada	Kasada	240	2	2	2	2	2	2	1
1603	Baneigarh	Kasada	Badjharan	12	2	2	2	2	2	2	1
1604	Baneigarh	Kasada	Kathaphal	9	2	2	2	2	2	2	1
1605	Gurundia	Bhaludunguri	Khandamuni	23	2	2	2	2	2	2	1
1606	Gurundia	Bhaludunguri	Nalaghati	67	2	2	2	2	2	2	1
1607	Gurundia	Bhaludunguri	Brahmaninadi(Ka)								
1608	Gurundia	Bhaludunguri	Raniamarabatipur	43	2	2	2	2	2	2	1
1609	Gurundia	Bhaludunguri	Bartengada	92	2	2	2	2	2	2	1
1610	Gurundia	Bhaludunguri	Mankadchuan	67	2	2	2	2	2	2	1
1611	Gurundia	Bhaludunguri	Naiksatkuta	130	2	2	2	2	2	2	1
1612	Gurundia	Bhaludunguri	Khamarsatkuta	37	2	2	2	2	2	2	1
1613	Gurundia	Bhaludunguri	Rayatsatkuta	120	2	2	2	2	2	2	1

1614	Gurundia	Bhaludunguri	Khandapat	103	2	2	2	2	2	2	1
1615	Gurundia	Bhaludunguri	Salgramposh	23	2	2	2	2	2	2	1
1616	Gurundia	Bhaludunguri	Badbhaludunguri	344	2	2	2	2	2	2	1
1617	Gurundia	Bhaludunguri	Rajabasa	107	2	2	2	2	2	2	1
1618	Gurundia	Bhaludunguri	Kadambapur	24	2	2	2	2	2	2	1
1619	Gurundia	Narendra	Sishudihi	181	2	2	2	2	2	2	1
1620	Gurundia	Bhaludunguri	Dhatikiposh	84	2	2	2	2	2	2	1
1621	Gurundia	Narendra	Sanjibika (Jangal)	10	2	2	2	2	2	2	1
1622	Gurundia	Narendra	Bijadihi	69	2	2	2	2	2	2	1
1623	Gurundia	Narendra	Jibika	189	2	2	2	2	2	2	1
1624	Gurundia	Narendra	Bada-Turamara	158	2	2	2	2	2	2	1
1625	Gurundia	Narendra	Sana-Turamara	55	2	2	2	2	2	2	1
1626	Gurundia	Narendra	Narendra	181	2	2	2	2	2	2	1
1627	Baneigarh	Kendrikela	Babunuagaon	166	2	2	2	2	2	2	1
1628	Baneigarh	Kendrikela	Uparpada	291	2	2	2	2	2	2	1
1629	Lahunipara	Rajamunda	Arkeikela	89	2	2	2	2	2	2	1
1630	Baneigarh	Kendrikela	Brahmaninadi(Kha)								
1631	Baneigarh	Banaigarh	Deogaon	544	2	2	2	2	2	2	1
1632	Baneigarh	Jakeikela	Upurda	101	2	2	2	2	2	2	1
1633	Baneigarh	Kendrikela	Jhaliaberna								
1634	Baneigarh	Kendrikela	Gurundupali								
1635	Baneigarh	Kendrikela	Kendrikala	283	2	2	2	2	2	2	1
1636	Baneigarh	Kendrikela	Baidpali	46	2	2	2	2	2	2	1
1637	Baneigarh	Kendrikela	Rautani	24	2	2	2	2	2	2	1
1638	Baneigarh	Kendrikela	Bandodihi	76	2	2	2	2	2	2	1
1639	Gurundia	Narendra	Tikraposh	166	2	2	2	2	2	2	1
1640	Gurundia	Narendra	Badpada	28	2	2	2	2	2	2	1
1641	Gurundia	Narendra	Turipada	5	2	2	2	2	2	2	1
1642	Gurundia	Narendra	Baneshwarpur	15	2	2	2	2	2	2	1

1643	Gurundia	Bhaludunguri	Sandahichore	14	2	2	2	2	2	2	1
1644	Gurundia	Bhaludunguri	Dahichor	127	2	2	2	2	2	2	1
1645	Gurundia	Bhaludunguri	Dantaguthani	59	2	2	2	2	2	2	1
1646	Gurundia	Bhaludunguri	Kantabahal	63	2	2	2	2	2	2	1
1647	Gurundia	Bhaludunguri	Sankantabahal	50	2	2	2	2	2	2	1
1648	Gurundia	Narendra	Katuridhua	116	2	2	2	2	2	2	1
1649	Gurundia	Bhaludunguri	Podagotha	17	2	2	2	2	2	2	1
1650	Gurundia	Narendra	Sanmusaposh (Pali)	9	2	2	2	2	2	2	1
1651	Gurundia	Narendra	Mushaposh	66	2	2	2	2	2	2	1
1652	Gurundia	Narendra	Sibnathpur	45	2	2	2	2	2	2	1
1653	Gurundia	Narendra	Jharbeda	253	2	2	2	2	2	2	1
1654	Gurundia	Narendra	Sansibnathpur	10	2	2	2	2	2	2	1
1655	Gurundia	Narendra	Kurdapali	107	2	2	2	2	2	2	1
1656	Gurundia	Narendra	Beldihi	40	2	2	2	2	2	2	1
1657	Baneigarh	Gobindapur	Badbaurkela	252	2	2	2	2	2	2	1
1658	Baneigarh	Kendrikela	Gudhiali	73	2	2	2	2	2	2	1
1659	Baneigarh	Kendrikela	Gamhadihi								
1660	Baneigarh	Kendrikela	Alekhpur	183	2	2	2	2	2	2	1
1661	Baneigarh	Kendrikela	Uparbahal	47	2	2	2	2	2	2	1
1662	Baneigarh	Kendrikela	Pandrisila	134	2	2	2	2	2	2	1
1663	Baneigarh	Banaigarh	Barhamusa	227	2	2	2	2	2	2	1
1664	Baneigarh	Jakeikela	Sanbhaludunguri	23	2	2	2	2	2	2	1
1665	Baneigarh	Jakeikela	Jamkei	191	2	2	2	2	2	2	1
1666	Baneigarh	Jakeikela	Baghapali	48	2	2	2	2	2	2	1
1667	Baneigarh	Jakeikela	Jakeikela	571	2	2	2	2	2	2	1
1668	Baneigarh	Jakeikela	Talita	270	2	2	2	2	2	2	1
1669	Baneigarh	Jakeikela	Hatkinali								
1670	Baneigarh	Jakeikela	Brahmannali	89	2	2	2	2	2	2	1
1671	Baneigarh	Jakeikela	Nuapali	48	2	2	2	2	2	2	1

1672	Baneigarh	Kenaveta	Dharanidharpali	30	2	2	2	2	2	2	1
1673	Baneigarh	Kendrikela	Dareikala	141	2	2	2	2	2	2	1
1674	Baneigarh	Gobindapur	Pandua	75	2	2	2	2	2	2	1
1675	Baneigarh	Gobindapur	Govindpur	265	2	2	2	2	2	2	1
1676	Baneigarh	Gobindapur	Sanbaurkela								
1677	Baneigarh	Gobindapur	Patrapali	141	2	2	2	2	2	2	1
1678	Gurundia	Narendra	Sankaturidhua	18	2	2	2	2	2	2	1
1679	Baneigarh	Gobindapur	Sangopinathpur	154	2	2	2	2	2	2	1
1680	Baneigarh	Gobindapur	Dandabahal								
1681	Baneigarh	Gobindapur	Jharmunda	6	2	2	2	2	2	2	1
1682	Baneigarh	Gobindapur	Gopinathpur	152	2	2	2	2	2	2	1
1683	Baneigarh	Kenaveta	Sanjharmunda								
1684	Baneigarh	Gobindapur	Sendhpur	102	2	2	2	2	2	2	1
1685	Baneigarh	Kenaveta	Indrapur	271	2	2	2	2	2	2	1
1686	Baneigarh	Kenaveta	Kanturupali								
1687	Baneigarh	Kenaveta	Sauntipali								
1688	Baneigarh	Gobindapur	Narasinghpur	59	2	2	2	2	2	2	1
1689	Baneigarh	Gobindapur	Laxminarayanpur	70	2	2	2	2	2	2	1
1690	Baneigarh	Kenaveta	Kenaveta	427	2	2	2	2	2	2	1
1691	Baneigarh	Badgogua	Kelo	155	2	2	2	2	2	2	1
1692	Baneigarh	Badgogua	Sangagua	151	2	2	2	2	2	2	1
1693	Baneigarh	Badgogua	Banjikusum	90	2	2	2	2	2	2	1
1694	Baneigarh	Jakeikela	Badposh	142	2	2	2	2	2	2	1
1695	Lahunipara	Khutagaon	Dhudi	165	2	2	2	2	2	2	1
1696	Lahunipara	Talbahali	Arjunjhari	46	2	2	2	2	2	2	1
1697	Lahunipara	Haladikudar	Mukulapani	25	2	2	2	2	2	2	1
1698	Lahunipara	Haladikudar	Baraguda	110	2	2	2	2	2	2	1
1699	Lahunipara	Haladikudar	Haldikudar	48	2	2	2	2	2	2	1
1700	Lahunipara	Khutagaon	Gadapali	58	2	2	2	2	2	2	1

1701	Lahunipara	Khutagaon	Kudhei Nuadihi	155	2	2	2	2	2	2	1
1702	Lahunipara	Khutagaon	Kantakudar	29	2	2	2	2	2	2	1
1703	Lahunipara	Haladikudar	Khajurinali	43	2	2	2	2	2	2	1
1704	Lahunipara	Haladikudar	Dhanijam	32	2	2	2	2	2	2	1
1705	Lahunipara	Haladikudar	Barghat	20	2	2	2	2	2	2	1
1706	Lahunipara	Khutagaon	Sadhubahal	222	2	2	2	2	2	2	1
1707	Baneigarh	Ruguda	Syamsundarpur	8	2	2	2	2	2	2	1
1708	Baneigarh	Ruguda	Ruguda	343	2	2	2	2	2	2	1
1709	Baneigarh	Ruguda	Jangla	340	2	2	2	2	2	2	1
1710	Baneigarh	Badgogua	Chandiposh								
1711	Baneigarh	Badgogua	Badgogua	394	2	2	2	2	2	2	1
1712	Baneigarh	Kenaveta	Kantasara	395	2	2	2	2	2	2	1
1713	Baneigarh	Kenaveta	Phalsaghat	85	2	2	2	2	2	2	1
1714	Baneigarh	Jhirdapali	Jambhiriposh	114	2	2	2	2	2	2	1
1715	Baneigarh	Bonaikela	Gilly	151	2	2	2	2	2	2	1
1716	Baneigarh	Bonaikela	Barabeda								
1717	Baneigarh	Bonaikela	Badgaon	218	2	2	2	2	2	2	1
1718	Baneigarh	Bonaikela	Boneikela	157	2	2	2	2	2	2	1
1719	Baneigarh	Bonaikela	Deoposh	135	2	2	2	2	2	2	1
1720	Baneigarh	Bonaikela	Saleibahal	5	2	2	2	2	2	2	1
1721	Baneigarh	Ruguda	Brahmanidarh	80	2	2	2	2	2	2	1
1722	Baneigarh	Ruguda	Purunapani	19	2	2	2	2	2	2	1
1723	Baneigarh	Kasada	Tendra	354	2	2	2	2	2	2	1
1724	Baneigarh	Kasada	Amphali	48	2	2	2	2	2	2	1
1725	Baneigarh	Ruguda	Sabra	66	2	2	2	2	2	2	1
1726	Baneigarh	Ruguda	Machurinali	63	2	2	2	2	2	2	1
1727	Baneigarh	Ruguda	Sialikudar	78	2	2	2	2	2	2	1
1728	Baneigarh	Ruguda	Mahuldiha	299	2	2	2	2	2	2	1
1729	Lahunipara	Haladikudar	Sulavdiha	92	2	2	2	2	2	2	1

1730	Lahunipara	Haladikudar	Ranja	65	2	2	2	2	2	2	1
1731	Lahunipara	Haladikudar	Sanjala	232	2	2	2	2	2	2	1
1732	Lahunipara	Fuljhar	Badjala	162	2	2	2	2	2	2	1
1733	Lahunipara	Fuljhar	Fuljhar	424	2	2	2	2	2	2	1
1734	Lahunipara	Fuljhar	Uskuda	149	2	2	2	2	2	2	1
1735	Lahunipara	Fuljhar	Sasa	147	2	2	2	2	2	2	1
1736	Lahunipara	Fuljhar	Patamunda	88	2	2	2	2	2	2	1
1737	Lahunipara	Fuljhar	Jodibahal	21	2	2	2	2	2	2	1
1738	Lahunipara	Fuljhar	Senabasa	23	2	2	2	2	2	2	1
1739	Lahunipara	Fuljhar	Nagaria	102	2	2	2	2	2	2	1
1740	Lahunipara	Fuljhar	Uparginia	162	2	2	2	2	2	2	1
1741	Lahunipara	Fuljhar	Talaginia	125	2	2	2	2	2	2	1
1742	Lahunipara	Haladikudar	Angul	93	2	2	2	2	2	2	1
1743	Baneigarh	Ruguda	Sihidiha	351	2	2	2	2	2	2	1
1744	Lahunipara	Daleisara	Daleisara	221	2	2	2	2	2	2	1
1745	Lahunipara	Daleisara	Dhokamunda	199	2	2	2	2	2	2	1
1746	Lahunipara	Daleisara	Budhakhaman	73	2	2	2	2	2	2	1
1747	Lahunipara	Mahulpada	Derula	192	2	2	2	2	2	2	1
1748	Lahunipara	Fuljhar	Hatisoul	21	2	2	2	2	2	2	1
1749	Lahunipara	Mahulpada	Trijanga	1	2	2	2	2	2	2	1
1750	Lahunipara	Mahulpada	Kiri	18	2	2	2	2	2	2	1
1751	Lahunipara	Mahulpada	Keta	15	2	2	2	2	2	2	1
1752	Lahunipara	Mahulpada	Kundula	12	2	2	2	2	2	2	1
1753	Lahunipara	Mahulpada	Kunu	21	2	2	2	2	2	2	1
1754	Lahunipara	Mahulpada	Jagati	93	2	2	2	2	2	2	1
1755	Lahunipara	Mahulpada	Mahulapada	113	2	2	2	2	2	2	1
1756	Lahunipara	Daleisara	Badachuan	107	2	2	2	2	2	2	1
1757	Lahunipara	Daleisara	Lunga	137	2	2	2	2	2	2	1
1758	Lahunipara	Daleisara	Banki	102	2	2	2	2	2	2	1

1759	Lahunipara	Daleisara	Jinakela	100	2	2	2	2	2	2	1
1760	Lahunipara	Daleisara	Rengali	153	2	2	2	2	2	2	1
1761	Lahunipara	Mahulpada	Kumudi	229	2	2	2	2	2	2	1
1762	Lahunipara	Mahulpada	Tasada	60	2	2	2	2	2	2	1

Annexure- E

Village Wise Water Source

Sl. No.	CD Block Name	Gram Panchayat Name	Village Name	Spring (Status A(1)/NA(2))	Spring Functioning All round the year (Status A(1)/NA(2))	Spring Functioning in Summer months (April-September) (Status A(1)/NA(2))	River/Canal (Status A(1)/NA(2))	River/Canal Functioning All round the year (Status A(1)/NA(2))	River/Canal Functioning in Summer months (April-September) (Status A(1)/NA(2))	Tank/Pond/Lake (Status A(1)/NA(2))	Tank/Pond/Lake Functioning All round the year (Status A(1)/NA(2))	Tank/Pond/Lake Functioning in Summer months (April-September) (Status A(1)/NA(2))	Others (Status A(1)/NA(2))	Others Functioning All round the year (Status A(1)/NA(2))	Others Functioning in Summer months (April-September) (Status A(1)/NA(2))
1	Hemgir	Jharpalam	Mendara	2			2			1	1	1	2		
2	Hemgir	Topria	Jamukani	2			2			1	1	1	2		
3	Hemgir	Jharpalam	Jamakani (R.F.)												
4	Hemgir	Jharpalam	Girisuan	2			2			1	1	1	2		
5	Hemgir	Topria	Haladijharia (R.F.V.)	2			2			1	1	1	2		
6	Hemgir	Gopalpur	Sanarampia	2			1	1	1	1	1	1	2		
7	Hemgir	Gopalpur	Makadikhol (RFV.)	2			2			1	1	1	2		
8	Hemgir	Sumuria	Tihuria	2			2			1	1	1	2		
9	Hemgir	Gopalpur	Tumbikhal (RFV.)	2			2			1	1	1	2		
10	Hemgir	Sumuria	Sambra	2			2			1	1	1	2		
11	Hemgir	Gopalpur	Lebedajore (RFV.)	2			2			1	1	1	2		
12	Hemgir	Sumuria	Sarangajharia	2			2			1	1	1	2		
13	Hemgir	Gopalpur	Lalbiluan (RFV)	2			2			1	1	1	2		
14	Hemgir	Gopalpur	Banjikachhar												
15	Hemgir	Sumuria	Kalatapani	1	1	1	1	1	1	1	1	1	2		
16	Hemgir	Sumuria	Saradega	2			2			1	1	1	2		
17	Hemgir	Mundarkhet	Ghogarpali	2			2			1	1	1	2		

18	Hemgir	Jharpalam	Latapani	2			1	1	1	1	1	1	2		
19	Hemgir	Jharpalam	Bhogarakachhara	2			2			1	1	1	2		
20	Hemgir	Jharpalam	Bijahana	2			2			1	1	1	2		
21	Hemgir	Jharpalam	Jharpalanka	2			2			1	1	1	2		
22	Hemgir	Topria	Gaikanpali	2			2			1	1	1	2		
23	Hemgir	Topria	Samdarpinda	2			2			1	1	1	2		
24	Hemgir	Topria	Kandadhuda	2			1	1	1	1	1	1	2		
25	Hemgir	Garjanjore	Deladhipa	2			2			1	1	1	2		
26	Hemgir	Garjanjore	Chakra	2			2			1	1	1	2		
27	Hemgir	Garjanjore	Bilaimunda	2			2			1	1	1	2		
28	Hemgir	Mundarkhet	Mundelkheta	2			2			1	1	1	2		
29	Hemgir	Mundarkhet	Podajalanga	2			1	1	1	1	1	1	2		
30	Hemgir	Mundarkhet	Chhatabar	2			2			1	1	1	2		
31	Hemgir	Gopalpur	Balbaspur	2			2			1	1	1	2		
32	Hemgir	Gopalpur	Ratansara	2			2			1	1	1	2		
33	Hemgir	Gopalpur	Gopalapur	2			1	1	1	1	1	1	2		
34	Hemgir	Gopalpur	Jhupurunga	2			1	1	1	1	1	1	2		
35	Hemgir	Gopalpur	Siaramala	1	1	1	1	1	1	1	1	1	2		
36	Hemgir	Sumuria	Tikilipara	1	1	1	1	1	1	1	1	1	2		
37	Hemgir	Balinga	Kushara	1	1	1	1	1	1	1	1	1	2		
38	Hemgir	Duduka	Barapali	2			1	1	1	1	1	1	2		
39	Hemgir	Duduka	Kundara	2			2			1	1	1	2		
40	Hemgir	Duduka	Balichua (Bad)	2			2			1	1	1	2		
41	Hemgir	Duduka	Balichua(San)	2			2			2			2		
42	Hemgir	Laikera	Sareikela	2			2			1	1	1	2		
43	Hemgir	Laikera	Kalobahala	2			2			1	1	1	2		
44	Hemgir	Laikera	Bandhapali	2			1	1	1	1	1	1	2		
45	Hemgir	Duduka	Duduka	2			1	1	1	1	1	1	2		
46	Hemgir	Balinga	Bailanga	2			2			1	1	1	2		

47	Hemgir	Balinga	Karlikachhar	1	1	1	2			1	1	1	2		
48	Hemgir	Balinga	Bankibahal	1	1	1	1	1	1	1	1	1	2		
49	Hemgir	Gad Tumulia	Kulada	1	1	1	1	1	1	1	1	1	2		
50	Hemgir	Gad Tumulia	Tunulia	1	2	1	1	2	1	1	2	1	2		
51	Hemgir	Gad Tumulia	Kunda	2			1	1	1	1	1	1	2		
52	Hemgir	Gad Tumulia	R.F.nearkund (RFV.)												
53	Hemgir	Garjanjore	Garjanjor	2			2			1	1	1	2		
54	Hemgir	Garjanjore	Kuanarkela	2			2			1	1	1	2		
55	Hemgir	Garjanjore	Luabahal	2			2			1	1	1	2		
56	Hemgir	Kuchedega	Pandiapali	2			2			1	1	1	2		
57	Hemgir	Kuchedega	Pithampur	2			2			1	1	1	2		
58	Hemgir	Topria	Toparia	2			2			1	1	1	2		
59	Hemgir	Topria	Chandrapur	2			2			1	1	1	2		
60	Hemgir	Topria	Jamujharia	2			2			1	1	1	2		
61	Hemgir	Kuchedega	Chatakpur	2			2			1	1	1	2		
62	Hemgir	Kuchedega	Khadu	2			2			1	1	1	2		
63	Hemgir	Kuchedega	Kuchadega	2			1	1	1	1	1	1	2		
64	Hemgir	Kuchedega	Dhanrasi	2			2			1	1	1	2		
65	Hemgir	Kendudihi	Dunguridihi	2			1	1	1	1	1	1	2		
66	Hemgir	Kendudihi	Tumbajor	2			1	1	1	1	1	1	2		
67	Hemgir	Kendudihi	Kendudihi	2			2			1	1	1	2		
68	Hemgir	Gad Tumulia	Gadadwara	2			2			1	1	1	2		
69	Hemgir	Gad Tumulia	Sahashapur	2			2			1	1	1	2		
70	Hemgir	Durubaga	Kutabaga	2			2			1	1	1	2		
71	Hemgir	Balinga	Bangurakela	2			2			1	1	1	2		
72	Hemgir	Balinga	Garjanbahal	2			2			1	1	1	2		
73	Hemgir	Sanghumuda	Kiripashira	2			2			1	1	1	2		
74	Hemgir	Laikera	Balijori	1	1	1	2			1	1	1	2		
75	Hemgir	Laikera	Tithaitanger	1	1	1	2			1	1	1	2		

76	Hemgir	Laikera	Laikera	2			1	1	1	1	1	1	2		
77	Hemgir	Laikera	Nangalakata	2			1	1	1	1	1	1	2		
78	Hemgir	Kanaktura	Chuabahala	1	1	1	1	1	1	1	1	1	2		
79	Hemgir	Kanaktura	Kalamegha	1	1	1	2			1	1	1	2		
80	Hemgir	Sanghumuda	Sharabahala	2			2			1	1	1	2		
81	Hemgir	Sanghumuda	Ghumuda(Sana)	1	1	1	1	1	1	1	1	1	2		
82	Hemgir	Sanghumuda	Dulinga	1	1	1	1	1	1	1	1	1	2		
83	Hemgir	Durubaga	Manaharapur	2			2			1	1	1	2		
84	Hemgir	Durubaga	Paramanandapur	2			2			1	1	1	2		
85	Hemgir	Durubaga	Durubaga	2			2			1	1	1	2		
86	Hemgir	Durubaga	Katarbaga	2			1	1	1	1	1	1	2		
87	Hemgir	Durubaga	Budhajharia	2			2			2			2		
88	Hemgir	Hemgir	Ostali	1	1	1	2			1	1	1	2		
89	Hemgir	Hemgir	Jhulenbar	2			2			1	1	1	2		
90	Hemgir	Kendudihi	Badibahal	2			2			1	1	1	2		
91	Hemgir	Hemgir	Jareikela	1	1	1	2			1	1	1	2		
92	Hemgir	Hemgir	Rakashabudha												
93	Hemgir	Kendudihi	Kodabahal	2			2			1	1	1	2		
94	Hemgir	Kuchedega	Surulata	2			2			1	1	1	2		
95	Hemgir	Kuchedega	Daladali	2			2			1	1	1	2		
96	Hemgir	Kuchedega	Ramlata	2			2			1	1	1	2		
97	Hemgir	Hemgir	Khuntipani	2			2			2			2		
98	Hemgir	Hemgir	R.F. Near Khuntipani												
99	Hemgir	Hemgir	Sukhabandh												
100	Hemgir	Hemgir	Hemgir	2			2			1	1	1	2		
101	Hemgir	Hemgir	Kamalaga	2			2			1	1	1	2		
102	Hemgir	Hemgir	Arjundarha	2			2			1	1	1	2		
103	Hemgir	Hemgir	Biswanathpur	2			2			2			2		
104	Hemgir	Durubaga	Kathaphali	2			2			1	1	1	2		

105	Hemgir	Sanghumuda	Beladihi	1	1	1	2			1	1	1	2		
106	Hemgir	Sanghumuda	Majhapada	1	1	1	2			1	1	1	2		
107	Hemgir	Sanghumuda	Khuntijharia	1	1	1	2			1	1	1	2		
108	Hemgir	Sanghumuda	Khapurikachhara	1	1	1	2			1	1	1	2		
109	Hemgir	Kanaktura	Bihajora	1	1	1	2			1	1	1	2		
110	Hemgir	Kanaktura	Kanakatora	1	1	1	1	2	2	1	1	1	2		
111	Hemgir	Kanaktura	Ratakhandi	1	1	1	2			1	1	1	2		
112	Hemgir	Kanaktura	Khajuradihi	2			2			1	1	1	2		
113	Hemgir	Kanaktura	Anlajharana	1	1	1	2			1	1	1	2		
114	Hemgir	Kanika	Kuturajore	2			2			1	1	1	2		
115	Hemgir	Kanika	Bendrichuan	2			2			1	1	1	2		
116	Hemgir	Kanika	Brahmhani	2			2			1	1	1	2		
117	Hemgir	Kanika	Satyasagargupha												
118	Hemgir	Julumbahal	Beheramunda	2			2			1	1	1	2		
119	Hemgir	Julumbahal	Badarampia	2			2			1	1	1	2		
120	Hemgir	Julumbahal	Purnna	2			2			1	1	1	2		
121	Hemgir	Julumbahal	Dumerbahal												
122	Hemgir	Julumbahal	Khurashi	2			2			1	1	1	2		
123	Hemgir	Julumbahal	Khajuribahal	2			2			1	1	1	2		
124	Hemgir	Ankelbira	Badghumuda	2			1	1	1	1	1	1	2		
125	Hemgir	Kanika	Kanika	2			2			1	1	1	2		
126	Hemgir	Kanika	Dalak	2			2			1	1	1	2		
127	Hemgir	Kanika	Buruta	2			2			1	1	1	2		
128	Hemgir	Kanika	Bheluatikara	2			2			1	1	1	2		
129	Hemgir	Kanika	Tangardihi	2			2			1	1	1	2		
130	Hemgir	Kanika	Lakadijharan	2			2			1	1	1	2		
131	Hemgir	Kanika	Bandhbahal	2			2			1	1	1	2		
132	Hemgir	Ankelbira	Kaudarha	2			2			1	1	1	2		
133	Hemgir	Ankelbira	Telia	2			2			1	1	1	2		

134	Hemgir	Ankelbira	Singaribahal	2			2			1	1	1	2		
135	Hemgir	Ankelbira	Daghora	2			2			1	1	1	2		
136	Hemgir	Kanika	R.F. Near Daghora	2			2			2			2		
137	Hemgir	Julumbahal	Tumbapali	2			2			1	1	1	2		
138	Hemgir	Julumbahal	Julambahal	2			2			1	1	1	2		
139	Hemgir	Julumbahal	Chikitikhadu	2			2			2			2		
140	Hemgir	Julumbahal	Chikitikhadu R F												
141	Hemgir	Julumbahal	Lipaspali	2			2			1	1	1	2		
142	Hemgir	Julumbahal	Nakadera	2			2			1	1	1	2		
143	Hemgir	Julumbahal	Budelkani	2			2			1	1	1	2		
144	Hemgir	Julumbahal	Lambeibahal	2			2			1	1	1	2		
145	Hemgir	Julumbahal	Kusumel	2			2			1	1	1	2		
146	Hemgir	Ankelbira	Barabahal	2			2			1	1	1	2		
147	Hemgir	Ankelbira	Ankalbira	2			2			1	1	1	2		
148	Hemgir	Ankelbira	Similibahal	2			2			1	1	1	2		
149	Hemgir	Ankelbira	Raichua	2			2			1	1	1	2		
150	Hemgir	Ankelbira	Ruhuni	2			2			1	1	1	2		
151	Hemgir	Ankelbira	Kesarijhima	2			2			1	1	1	2		
152	Hemgir	Ankelbira	Dhekanapani	2			2			1	1	1	2		
153	Hemgir	Julumbahal	Dhekanapani R F												
154	Lephripara	Sarafgarh	Manoharpur	2			2			2			2		
155	Lephripara	Sarafgarh	Hatituku	2			2			1	1	1	2		
156	Lephripara	Sarafgarh	Kunjanala	2			2			2			2		
157	Lephripara	Sarafgarh	Bailama	2			2			2			2		
158	Lephripara	Sarafgarh	Litiapani	2			2			2			2		
159	Lephripara	Sarafgarh	Kasaijharan	2			2			1	1	1	2		
160	Lephripara	Dumabahal	Rakaskhol	2			2			2			2		
161	Lephripara	Sarafgarh	Mandopani	2			2			2			2		
162	Lephripara	Masabira	Masabira	2			2			1	1	1	2		

163	Lephripara	Masabira	Budapahada	2			2			1	1	1	2		
164	Lephripara	Masabira	Surulata	2			2			1	1	1	2		
165	Lephripara	Masabira	Bandalikani	2			2			1	1	1	2		
166	Lephripara	Gundiadihi	Lakraghara	2			2			1	1	1	2		
167	Lephripara	Masabira	Laikera	2			2			1	1	1	2		
168	Lephripara	Masabira	Sahebdera	2			2			1	1	1	2		
169	Lephripara	Gundiadihi	Bhursidand (U.S.)	2			2			1	1	1	2		
170	Lephripara	Giringkela	Badhunjharia	1	1	1	2			1	1	1	2		
171	Lephripara	Giringkela	Ladkijharan	2			1	1	1	2			2		
172	Lephripara	Sarafgarh	Saraphgada	2			2			1	1	1	2		
173	Lephripara	Sarafgarh	Kaniaghati	2			2			2			2		
174	Lephripara	Dumabahal	Karanjkhol	2			1	1	1	2			2		
175	Lephripara	Sarafgarh	Bhedibahal	2			2			1	1	1	2		
176	Lephripara	Sarafgarh	Danardanpur	2			2			1	2	2	2		
177	Lephripara	Rajbahal	Amatpani	1	1	1	2			1	1	1	2		
178	Lephripara	Rajbahal	Laxmanpaun	2			2			2			2		
179	Lephripara	Rajbahal	Sanjharia	2			2			2			2		
180	Lephripara	Rajbahal	Butrakachhar	1	1	1	2			2			2		
181	Lephripara	Rajbahal	Timikinala	1	1	1	2			2			2		
182	Lephripara	Dumabahal	Taragarh	1	2	2	2			2			2		
183	Lephripara	Rajbahal	Juniani	1	2	2	2			2			2		
184	Lephripara	Rajbahal	Telenpali	1	1	1	2			1	1	1	2		
185	Lephripara	Rajbahal	Rajbahal	2			1	2	2	1	1	1	2		
186	Lephripara	Rajbahal	Bandega	1	2	2	1	1	1	1	1	1	2		
187	Lephripara	Rajbahal	Bilaibahal	2			2			1	2	2	2		
188	Lephripara	Rajbahal	Haldikhol	2			2			2			2		
189	Lephripara	Rajbahal	Baladbandha	2			2			1	2	2	2		
190	Lephripara	Dumabahal	Gunjakhol	1	2	2	2			2			2		
191	Lephripara	Dumabahal	Sipukachhar	2			1	1	1	1	1	1	2		

192	Lephripara	Dumabahal	Dumabahal	2			1	2	2	1	2	2	2		
193	Lephripara	Dumabahal	Luthurkend	2			1	1	1	2			2		
194	Lephripara	Sarafgarh	Deuldihi	2			2			1	1	1	2		
195	Lephripara	Sarafgarh	Bardihi	2			2			2			2		
196	Lephripara	Sarafgarh	Bichhuabahal	2			1	1	1	1	2	2	2		
197	Lephripara	Giringkela	Saletikra	2			1	1	1	2			2		
198	Lephripara	Giringkela	Bairagibahal	1	2	2	1	1	1	1	1	1	2		
199	Lephripara	Giringkela	Chakradharpur	2			1	2	2	1	1	1	2		
200	Lephripara	Giringkela	Karadega	2			1	2	2	1	1	1	2		
201	Lephripara	Giringkela	Singarguda	1	1	1	1	1	1	2			2		
202	Lephripara	Gundiadihi	Dalkijharan	1	2	2	2			1	2	2	2		
203	Tangarapali	Gambharidihi	Sanbeura	2			2			1	1	1	2		
204	Tangarapali	Gambharidihi	Badbeura	2			2			1	1	1	2		
205	Tangarapali	Gambharidihi	Panduripani	2			2			1	1	1	2		
206	Lephripara	Lephripada	Didigajharan	2			1	2	2	1	2	2	2		
207	Lephripara	Lephripada	Suarijore	2			1	2	2	1	1	1	2		
208	Lephripara	Lephripada	Kadomal	2			1	2	2	1	1	1	2		
209	Lephripara	Giringkela	Giringkela	1	1	1	1	2	2	1	1	1	2		
210	Lephripara	Giringkela	Telendihi	2			1	1	1	1	1	1	2		
211	Lephripara	Dumabahal	Beheramal	2			1	1	1	2			2		
212	Lephripara	Dumabahal	Mahulpali	2			1	1	1	1	2	2	2		
213	Lephripara	Rajbahal	Kahachua	2			2			2			2		
214	Lephripara	Rajbahal	Thithaitangar	1	2	2	2			1	2	2	2		
215	Lephripara	Rajbahal	Bamjakachhar	1	1	1	2			2			2		
216	Lephripara	Rajbahal	Kuaghara	1	2	2	2			2			2		
217	Lephripara	Dumabahal	Kadalijharia	1	2	2	2			2			2		
218	Lephripara	Giringkela	Bindujharia	2			1	1	1	2			2		
219	Lephripara	Giringkela	Satjoria	1	2	1	2			1	1	1	2		
220	Lephripara	Lephripada	Lephripara	2			1	1	1	1	1	1	2		

221	Lephripara	Kulabira	Kurumkela	2			2			1	1	1	2		
222	Lephripara	Chhatenpalli	Suruguda	2			1	2	2	1	1	1	2		
223	Lephripara	Lephripada	Badgaonmal	2			1	1	1	1	1	1	2		
224	Tangarapali	Gambharidihi	Pithabhuin	2			1	2	2	1	1	1	2		
225	Tangarapali	Gambharidihi	Gambharidihi	2			2			1	1	1	2		
226	Tangarapali	Ujalpur	Belsara	2			2			1	1	1	2		
227	Tangarapali	Ujalpur	Bansibat	2			1	1	1	1	1	1	2		
228	Tangarapali	Ujalpur	Ujalpur	2			1	1	1	1	1	1	2		
229	Tangarapali	Ujalpur	Tumbapali	2			2			1	1	1	2		
230	Tangarapali	Ujalpur	Bartankela	2			1	2	2	1	1	1	2		
231	Tangarapali	Ujalpur	Jhariapali	2			1	1	1	1	1	1	2		
232	Tangarapali	Ujalpur	Fuldhudi	2			1	1	1	1	1	1	2		
233	Lephripara	Chhatenpalli	Chhatenpali	2			1	2	2	1	1	1	2		
234	Lephripara	Chhatenpalli	Chauramahul	2			2			1	1	1	2		
235	Lephripara	Chhatenpalli	Badkhalia	2			2			1	1	1	2		
236	Lephripara	Kulabira	Kulabira	2			2			1	1	1	2		
237	Lephripara	Chhatenpalli	Deuli	2			1	2	2	1	1	1	2		
238	Lephripara	Jhurimal	Kuturuma	2			2			1	1	1	2		
239	Lephripara	Jhurimal	Jhulendihi	2			2			1	1	1	2		
240	Lephripara	Jhurimal	Jhurimal	2			2			2			2		
241	Lephripara	Jhurimal	Diamunda	2			2			2			2		
242	Lephripara	Sargipalli	Dhelsara	1	1	1	2			2			2		
243	Lephripara	Sargipalli	Chakuli	1	1	1	1	1	1	1	2	2	1	1	1
244	Tangarapali	Ujalpur	Khuntamunda	2			1	1	1	1	1	1	2		
245	Lephripara	Sargipalli	Sargipali	2			1	1	1	1	2	2	1	1	1
246	Lephripara	Badbanga	Bharatpur	2			2			2			2		
247	Lephripara	Badbanga	Badbanga	2			2			1	1	1	2		
248	Lephripara	Badbanga	Lokdega	2			1	1	1	1	1	1	2		
249	Lephripara	Badbanga	Mahikani	2			2			1	1	1	2		

250	Lephripara	Badbanga	Budelkani	2			2			1	1	1	2		
251	Lephripara	Sargipalli	Sribhubanpur	2			2			1	1	1	2		
252	Lephripara	Raidihi	Bijadihi	2			2			1	1	1	2		
253	Lephripara	Jhurimal	Aunlabahal	2			2			2			2		
254	Lephripara	Raidihi	Raidihi	2			1	2	2	1	2	2	2		
255	Lephripara	Raidihi	Podmundi	2			2			2			2		
256	Lephripara	Badbanga	Dharuadihi	2			2			1	1	1	2		
257	Lephripara	Badbanga	Jhargaon	2			2			2			2		
258	Lephripara	Badbanga	Chhotbanga	2			2			2			2		
259	Lephripara	Gundiadihi	Sagjore	2			2			1	1	1	2		
260	Sundargarh	Kinjirma	Kinjirma	2			1	1	1	1	1	1	2		
261	Sundargarh	Kinjirma	Khapurikhanda	2			2			1	1	1	2		
262	Sundargarh	Kinjirma	Ghantbud	2			2			1	1	1	2		
263	Sundargarh	Masnikani	Bamandiadihi	2			1	1	1	1	1	1	2		
264	Sundargarh	Bhedabahal	Gaijore	2			1	2	2	1	1	1	2		
265	Sundargarh	Kundukela	Titheitangar	2			2			1	1	1	2		
266	Sundargarh	Masnikani	Lakrakani	1	1	1	2			1	2	2	2		
267	Sundargarh	Masnikani	Masanikani	2			2			1	2	2	2		
268	Sundargarh	Kundukela	Badabahal	2			2			1	1	1	2		
269	Sundargarh	Kundukela	Podabahal	2			2			1	1	1	2		
270	Sundargarh	Masnikani	Kudabaga	2			1	1	1	1	1	1	2		
271	Sundargarh	Kundukela	Kundukala	2			1	1	1	1	1	1	2		
272	Sundargarh	Kundukela	Deuli(J.B)												
273	Sundargarh	Deuli	Deuli	2			2			1	1	1	2		
274	Sundargarh	Deuli	Rengalbud	2			2			1	1	1	2		
275	Sundargarh	Deuli	Bhalugad	2			1	2	2	1	1	1	2		
276	Sundargarh	Bhasma	Pandermal	2			1	1	1	1	1	1	2		
277	Sundargarh	Bhasma	Kabanga	2			2			1	1	1	2		
278	Sundargarh	Bhasma	Kainsara	2			1	2	2	1	1	1	2		

279	Sundargarh	Bhasma	Jamtalia (J.B.)	2			2			1	1	1	2		
280	Sundargarh	Bhasma	Jamtalia	2			2			1	1	1	2		
281	Sundargarh	Bhasma	Bhasma	2			1	1	1	1	2	2	2		
282	Sundargarh	Kundukela	Kaintara	2			1	2	2	1	1	1	2		
283	Tangarapali	Remenda	Ergapita	2			1	1	1	1	1	1	2		
284	Tangarapali	Remenda	Remenda	2			1	1	1	1	1	1	2		
285	Tangarapali	Remenda	Abankela	2			1	1	1	1	1	1	2		
286	Tangarapali	Remenda	Nadisuguda	2			1	1	1	1	1	1	2		
287	Tangarapali	Mangaspur	Mangaspur	1	2	2	1	1	1	1	1	1	2		
288	Tangarapali	Jogimal	Gultha	2			2			1	1	1	2		
289	Tangarapali	Jogimal	Dambahal	2			2			1	1	1	2		
290	Tangarapali	Jogimal	Bilaigarh	2			1	1	1	1	1	1	2		
291	Tangarapali	Kiripsira	Jamunadhipa	2			1	1	1	1	1	1	2		
292	Tangarapali	Nialipali	Dumerkud	2			1	1	1	2			2		
293	Tangarapali	Kiripsira	Khamarbahal	2			1	1	1	1	1	1	2		
294	Tangarapali	Kiripsira	Kiripsira	2			1	1	1	1	1	1	2		
295	Tangarapali	Kiripsira	Suruda	2			1	2	1	1	1	1	2		
296	Tangarapali	Nialipali	Jhimermahul	2			1	1	1	1	1	1	2		
297	Tangarapali	Nialipali	Nialipali	2			2			1	1	1	2		
298	Tangarapali	Nialipali	Telipali	2			1	1	1	1	1	1	2		
299	Tangarapali	Nialipali	Kadalimunda	2			1	1	1	1	1	1	2		
300	Tangarapali	Jogimal	Saradhapali	2			2			1	1	1	2		
301	Tangarapali	Jogimal	Jogimal	2			2			1	1	1	2		
302	Lephripara	J.Raibaga	Nuadihi	1	2	2	2			1	1	1	2		
303	Lephripara	J.Raibaga	Jharakani	2			2			1	1	1	2		
304	Tangarapali	Nialipali	Mundagaon	2			2			2			2		
305	Lephripara	J.Raibaga	Raibaga	2			2			1	1	1	2		
306	Lephripara	Darlipali	Darlipali	2			2			1	1	1	2		
307	Lephripara	Darlipali	Sahajbahal	2			2			1	1	1	2		

308	Tangarapali	Mangaspur	Kurla	2			2			1	1	1	2		
309	Tangarapali	Mangaspur	Daldali	2			1	1	1	1	1	1	2		
310	Tangarapali	Mangaspur	Dhauraadha	2			2			1	1	1	2		
311	Tangarapali	Mangaspur	Renda	2			1	1	1	1	1	1	2		
312	Sundargarh	Lahanadabud	Baghenipani	2			2			1	1	1	2		
313	Sundargarh	Lahanadabud	Bhalubud	2			2			1	1	1	2		
314	Sundargarh	Lahanadabud	Ghantbud	2			2			1	1	1	2		
315	Sundargarh	Lahanadabud	Thelkobud	2			2			1	1	1	2		
316	Sundargarh	Lahanadabud	Lahandabud	2			2			1	1	1	2		
317	Sundargarh	Lahanadabud	Salangabudi	2			2			1	1	1	2		
318	Sundargarh	Lahanadabud	Anangapani	2			2			1	1	1	2		
319	Sundargarh	Salepali	Kumutimunda	2			2			1	1	1	2		
320	Sundargarh	Salepali	Dudaki	2			2			1	1	1	2		
321	Sundargarh	Salepali	Badakachhar	2			1	1	1	1	1	1	2		
322	Sundargarh	Salepali	Sanasalepali	2			2			1	2	2	2		
323	Sundargarh	Salepali	Jarmal	2			1	2	2	1	1	1	1	1	1
324	Sundargarh	Birbira	Salepali(Bad)	2			2			1	2	2	2		
325	Sundargarh	Birbira	Biribira	2			1	2	2	1	1	1	2		
326	Sundargarh	Birbira	Talsara	2			1	2	2	1	1	1	2		
327	Sundargarh	Birbira	Khuntdarha	2			1	1	1	1	1	1	2		
328	Sundargarh	Birbira	Kutumora	2			1	2	2	1	2	1	2		
329	Sundargarh	Kulta	Ghumunda	2			1	2	2	1	2	2	2		
330	Sundargarh	Kulta	Bijadehi	2			1	2	2	1	2	2	2		
331	Sundargarh	Kulta	Lamti	2			1	2	2	1	2	2	2		
332	Sundargarh	Kulta	Bauridehi	2			2			1	1	1	2		
333	Sundargarh	Kulta	Kaputikra	2			2			1	1	1	2		
334	Sundargarh	Kulta	Kulta	2			1	2	2	1	2	2	2		
335	Sundargarh	Kulta	Kuanrmal	2			2			1	1	1	2		
336	Sundargarh	Karla	Madhupur	2			2			1	1	1	2		

337	Sundargarh	Kulta	Gailjhumpa	2			2			1	2	2	2		
338	Sundargarh	Karla	Karla	2			2			1	2	2	2		
339	Sundargarh	Karla	Sikipani	2			1	2	2	1	2	2	2		
340	Sundargarh	Karla	Rabanadihi	2			2			1	2	2	2		
341	Sundargarh	Karla	Kheriakani	2			2			1	2	2	2		
342	Sundargarh	Majhapara	Aulajore	2			2			1	2	2	2		
343	Sundargarh	Kulta	Fillingbahal	2			1	1	1	1	1	1	2		
344	Sundargarh	Majhapara	Majhapara	2			2			1	1	1	2		
345	Sundargarh	Majhapara	Budelkani	2			2			1	1	1	2		
346	Sundargarh	Ledhimang	Suamal	2			2			1	1	1	2		
347	Sundargarh	Ledhimang	Dharuadehi	2			2			1	1	1	2		
348	Sundargarh	Ledhimang	Siamal	2			2			1	1	1	2		
349	Sundargarh	Ledhimang	Ledhimong	2			2			1	1	1	2		
350	Sundargarh	Ledhimang	Tileimalti	2			1	1	1	1	1	1	2		
351	Sundargarh	Ledhimang	Bandubahal	2			1	2	2	1	2	2	2		
352	Sundargarh	Majhapara	Amasaranga	2			1	2	2	1	1	1	2		
353	Sundargarh	Baragad	Gadiajore	2			2			1	1	1	2		
354	Sundargarh	Baragad	Kendamal	1	1	1	1	1	1	1	1	1	2		
355	Sundargarh	Kinjirma	Birjaberna	2			2			1	1	1	2		
356	Sundargarh	Kinjirma	Amasdegi	2			2			1	1	1	2		
357	Sundargarh	Kerai	Bhawanipur	2			1	1	1	1	2	2	2		
358	Subdega	Subalaya	Bhajapur	2			1	2	2	1	1	1	2		
359	Tangarapali	Sanpatrapalli	Patakijore	2			2			1	1	1	2		
360	Tangarapali	Sanpatrapalli	Thelkobud	1	1	1	2			2			2		
361	Tangarapali	Sanpatrapalli	Sunajore	2			2			1	1	1	2		
362	Tangarapali	Sanpatrapalli	Kutenpani R.F	2			2			1	1	1	2		
363	Tangarapali	Sanpatrapalli	Jharpani R.F	2			2			1	1	1	2		
364	Tangarapali	Sanpatrapalli	Gotbandha R.F.	2			2			1	1	1	2		
365	Tangarapali	Sanpatrapalli	Badsarua	2			2			1	1	1	2		

366	Tangarapali	Sanpatrapalli	Sanpatrapali	1	1	1	2			1	1	1	2		
367	Tangarapali	Sanpatrapalli	Khuntagaon	2			2			1	1	1	2		
368	Tangarapali	Sanpatrapalli	Aleikera	1	1	1	2			1	1	1	2		
369	Subdega	Rajpur	Dehurimunda	2			2			1	1	1	2		
370	Subdega	Rajpur	Rajapur	2			2			1	1	1	2		
371	Subdega	Rajpur	Tedegamuhan	2			2			1	1	1	2		
372	Subdega	Rajpur	Baurimundagaon	2			2			1	1	1	2		
373	Subdega	Rajpur	Kanika	1	1	1	2			2			2		
374	Subdega	Rajpur	Dainidihi	2			1	2	2	2			2		
375	Subdega	Rajpur	Rebdamal	2			2			2			2		
376	Subdega	Hamirpur	Bhagapali	2			1	1	1	1	1	1	2		
377	Subdega	Hamirpur	Panchamahula	2			2			1	1	1	2		
378	Subdega	Hamirpur	Hamirpur	2			1	1	1	1	1	1	2		
379	Subdega	Hamirpur	Jagannathposh	2			2			1	1	1	2		
380	Subdega	Hamirpur	Sudarsanpur	2			2			1	1	1	2		
381	Subdega	Hamirpur	Dumarbahal	2			2			1	1	1	2		
382	Subdega	Hamirpur	Chhatasargi	2			2			1	1	1	2		
383	Subdega	Deogaon	Didiga	2			2			1	1	1	2		
384	Subdega	Hamirpur	Telijore	2			2			1	1	1	2		
385	Subdega	Hamirpur	Goppur	2			2			1	1	1	2		
386	Subdega	Hamirpur	Lahuraniberna	2			1	1	1	1	1	1	2		
387	Subdega	Hamirpur	Birtola	2			2			1	1	1	2		
388	Subdega	Karamdihi	Badmal	2			2			1	1	1	2		
389	Subdega	Karamdihi	Rasarajpur	2			2			1	2	2	2		
390	Subdega	Karamdihi	Gilkudar	2			1	2	2	2			2		
391	Subdega	Karamdihi	Daijmahul	2			1	2	2	1	1	1	2		
392	Subdega	Karamdihi	Karamdihi	2			1	2	2	1	2	2	2		
393	Subdega	Subalaya	Podajalanga	1	1	1	2			1	1	1	2		
394	Subdega	Subalaya	Subalaya	2			2			1	1	1	2		

395	Subdega	Subalaya	Jagatgarh	2			1	2	2	1	1	1	2		
396	Tangarapali	Ratanpur	Lemlema	1	1	1	1	2	2	1	1	1	2		
397	Tangarapali	Ratanpur	Tangarmunda	2			2			2			2		
398	Tangarapali	Ratanpur	Telendihi	2			2			1	1	1	2		
399	Tangarapali	Ratanpur	Ratanapur	2			2			1	1	1	2		
400	Tangarapali	Ratanpur	Kiakachhar	2			2			2			2		
401	Tangarapali	Ratanpur	Balijore	2			2			1	1	1	2		
402	Tangarapali	Tasladihi	Sianbahal	2			2			1	1	1	2		
403	Tangarapali	Tasladihi	Tasaladihi	2			2			2			2		
404	Tangarapali	Tasladihi	Kanakajora	2			1	1	1	1	1	1	2		
405	Tangarapali	Meghdega	Meghdega	2			2			1	1	1	2		
406	Tangarapali	Meghdega	Turungagarh	2			1	1	1	1	1	1	2		
407	Tangarapali	Meghdega	Gaijore	2			2			2			2		
408	Tangarapali	Meghdega	Tinkuda	2			2			1	1	1	2		
409	Tangarapali	Meghdega	Budabahal	2			2			1	1	1	2		
410	Tangarapali	Meghdega	Katra	2			2			1	1	1	2		
411	Tangarapali	Tasladihi	Belkidihi	2			2			1	1	1	2		
412	Tangarapali	Tasladihi	Indrapur	2			2			1	1	1	2		
413	Tangarapali	Meghdega	Parbatberna	1	1	1	2			2			2		
414	Tangarapali	Mahulpali	Chakramal	2			2			1	1	1	2		
415	Tangarapali	Tasladihi	Kalobahal	2			2			2			2		
416	Tangarapali	Mahulpali	Pradhanpat	2			2			2			2		
417	Tangarapali	Mahulpali	Mahulpali	2			2			1	1	1	2		
418	Tangarapali	Tangarpali	Rangiamunda	1	1	1	1	2	2	1	1	1	2		
419	Tangarapali	Tangarpali	Tangarpali	2			2			1	1	1	2		
420	Tangarapali	Tangarpali	Kuarbaga	2			2			1	1	1	2		
421	Tangarapali	Tangarpali	Rupabahal	2			2			1	1	1	2		
422	Tangarapali	Kiripsira	Kepse	2			2			2			2		
423	Tangarapali	Mahulpali	Kuraga	2			2			2			2		

424	Tangarapali	Mahulpali	Kenapali	2			2			2			2		
425	Tangarapali	Mahulpali	Bandhapali	2			2			1	1	1	2		
426	Sundargarh	Lankahuda	Samina	2			1	1	1	1	1	1	2		
427	Sundargarh	Lankahuda	Kopsingha	2			1	1	1	1	1	1	2		
428	Sundargarh	Lankahuda	Rupidihi	2			2			1	1	1	2		
429	Sundargarh	Lankahuda	Lankahuda	2			2			1	1	1	2		
430	Sundargarh	Lankahuda	Brahmanipali	2			1	1	1	1	1	1	2		
431	Sundargarh	Masnikani	Telengapali	2			2			1	2	2	2		
432	Sundargarh	Lankahuda	Japanga	2			2			1	1	1	2		
433	Sundargarh	Kerai	Kerai	2			2			1	1	1	2		
434	Sundargarh	Kerai	Kandhabahal	2			2			1	1	1	2		
435	Sundargarh	Bhedabahal	Bhedabahal	2			2			1	1	1	2		
436	Sundargarh	Kerai	Bijuli Khaman	2			2			1	1	1	2		
437	Sundargarh	Baragad	Gurabasa	2			2			1	1	1	2		
438	Sundargarh	Baragad	Baladmal	2			2			1	2	2	2		
439	Sundargarh	Baragad	Dhaulakhaman	2			2			1	1	1	2		
440	Sundargarh	Baragad	Timadehi	2			2			1	1	1	2		
441	Sundargarh	Baragad	Bargarh	2			2			1	1	1	2		
442	Sundargarh	Kinjirma	Mahuljore	2			2			1	1	1	2		
443	Tangarapali	Mahulpali	Bhalubahal	2			2			2			2		
444	Tangarapali	Ratanpur	Dhabakhol	2			2			2			2		
445	Tangarapali	Tangarpali	Patuagarh	2			2			2			2		
446	Balisankara	Tileikani	Banajor	2			2			1	1	1	2		
447	Balisankara	Tileikani	Sikajor	2			2			1	1	1	2		
448	Balisankara	Tildega	Brahmanmara	2			1	2	1	1	1	1	2		
449	Balisankara	Tildega	Thutipipal	2			2			1	1	1	2		
450	Balisankara	Bandhabahal	Peruaada	2			1	2	1	1	1	1	2		
451	Balisankara	Bandhabahal	Kinikibandh	2			2			1	1	1	2		
452	Balisankara	Bandhabahal	Bankidihi	2			1	1	1	1	1	1	2		

453	Balisankara	Bandhabahal	Bijagarh	2			2			1	1	1	2		
454	Balisankara	Bandhabahal	Bandhbahal	2			2			1	1	1	2		
455	Balisankara	Bhandarkarua B	Karuabahal	2			2			1	1	1	2		
456	Balisankara	Bhandarkarua B	Kaintara	2			1	2	2	1	1	1	2		
457	Balisankara	Kusumura	Kushumara	2			1	1	1	1	1	1	2		
458	Balisankara	Bhandarkarua B	Dhenkigada	2			2			1	2	1	2		
459	Balisankara	Kinjirkela	Kinjirikella	2			1	1	1	1	1	1	2		
460	Balisankara	Tildega	Gaidega	2			2			1	1	1	2		
461	Balisankara	Tildega	Tildega	2			2			1	1	1	2		
462	Balisankara	Deobhubanapur	Deobhubanpur	2			1	1	1	1	1	1	2		
463	Balisankara	Tileikani	Tileikani	2			2			1	1	1	2		
464	Balisankara	Tileikani	Belmunda	2			2			1	1	1	2		
465	Balisankara	Tileikani	Halma	2			2			1	1	1	2		
466	Lephripara	Hurmei	Magarkunda	2			2			2			2		
467	Lephripara	Hurmei	Dandpani	2			2			2			2		
468	Lephripara	Hurmei	Hurmey	2			2			2			2		
469	Lephripara	Hurmei	Suanjore	2			2			2			2		
470	Lephripara	Gundiadihi	Dhangergudi	1	1	1	2			2			2		
471	Lephripara	Hurmei	Sarda	2			2			2			2		
472	Lephripara	Gundiadihi	Gundiadihi	1	1	1	2			1	2	1	2		
473	Lephripara	Alpaka	Alapaka	2			2			2			2		
474	Lephripara	Alpaka	Sagjore (U.S.)	1	1	1	1	1	1	1	1	1	2		
475	Balisankara	Birkaldihi	Dhamakpur	2			2			1	1	1	2		
476	Balisankara	Birkaldihi	Rapatjore	2			2			1	1	1	2		
477	Balisankara	Birkaldihi	Sahebdera	2			2			1	1	1	2		
478	Balisankara	Birkaldihi	Khamarimunda	2			1	1	1	1	1	1	2		
479	Balisankara	Birkaldihi	Putudihi	2			1	1	1	1	1	1	2		
480	Balisankara	Birkaldihi	Burkaldihi (Ratanpali)	2			1	1	1	1	1	1	2		
481	Balisankara	Birkaldihi	Tatijore	2			1	1	1	1	1	1	2		

482	Balisankara	Birkaldihi	Dhubendand	2			2			1	1	1	2		
483	Balisankara	Kinjirkela	Kupatangar	2			2			1	1	1	2		
484	Balisankara	Kinjirkela	Gidipahad	2			2			1	1	1	2		
485	Balisankara	Kinjirkela	Beheradihi	2			2			1	1	1	2		
486	Subdega	Kulba	Bankibahal	2			2			1	1	1	2		
487	Subdega	Kulba	Kulba	2			2			1	1	1	2		
488	Balisankara	Kusumura	Raidihi	2			2			1	1	1	2		
489	Subdega	Kukuridihi	Kukuridihi	2			1	1	1	1	1	1	2		
490	Subdega	Kukuridihi	Gangpurgarh	1	1	1	2			2			2		
491	Subdega	Kukuridihi	Karlaghati	2			2			1	1	1	2		
492	Balisankara	Birkaldihi	Budajharan Part-I	2			2			1	1	1	2		
493	Balisankara	Birkaldihi	Jorajam(RF)Part-I	2			2			1	1	1	2		
494	Balisankara	Birkaldihi	Kukuda(RF)Part-II	2			2			1	1	1	2		
495	Balisankara	Kinjirkela	Gidpahari R.F.	2			2			1	1	1	2		
496	Balisankara	Kinjirkela	Kumbhakani (R.F.)	2			2			1	1	1	2		
497	Lephripara	Alpaka	Kukuda(RF)Part-I	2			2			1	1	1	2		
498	Balisankara	Birkaldihi	Dhabadoli(RF)Part-II	2			2			1	1	1	2		
499	Balisankara	Tileikani	Tihilibandhal(R.F)	2			2			1	1	1	2		
500	Balisankara	Birkaldihi	Jorajam(RF)Part-II	2			2			1	1	1	2		
501	Balisankara	Birkaldihi	Budajharan part-II	2			2			1	1	1	2		
502	Balisankara	Birkaldihi	Dhabadoli-I	2			2			1	1	1	2		
503	Balisankara	Birkaldihi	Jorajam(R.F.) -III	2			2			1	1	1	2		
504	Balisankara	Birkaldihi	Khapuri Lata	2			2			1	1	1	2		
505	Balisankara	Lulukidihi	Lulkidihi	2			1	2	1	1	2	1	2		
506	Balisankara	Bandega	Bandega	2			1	1	1	1	1	1	2		
507	Balisankara	Bandega	Phalsa	2			2			1	1	1	2		
508	Balisankara	Sagbahal	Sankarabahal	2			2			1	1	1	2		
509	Balisankara	Sagbahal	Sagjori	2			2			1	1	1	2		
510	Balisankara	Sagbahal	Kanhaighara	2			2			1	1	1	2		

511	Balisankara	Sagbahal	Sagbahal	2			2			1	1	1	2		
512	Balisankara	Bandega	Murkia	2			2			1	1	1	2		
513	Balisankara	Bandega	Kantabahal	1	1	1	2			1	1	1	2		
514	Balisankara	Sagbahal	Tilia	2			2			1	1	1	2		
515	Balisankara	Sagbahal	Matimakha												
516	Balisankara	Rampur	Kandapani-R.F.	2			2			2			2		
517	Balisankara	Sagbahal	Kendapani	2			2			1	1	1	2		
518	Balisankara	Sagbahal	Kulenthopa	1	1	1	2			2			2		
519	Balisankara	Sagbahal	Amatpani	2			2			2			2		
520	Balisankara	Sagbahal	Hatichhapal	2			2			1	1	1	2		
521	Balisankara	Sagbahal	Diapathar	2			2			1	1	1	2		
522	Balisankara	Sagbahal	Haldijharan	1	1	1	2			2			2		
523	Balisankara	Sagbahal	Magarkunda	1	1	1	2			2			2		
524	Balisankara	Sagbahal	Bendojharia	1	1	1	2			1	1	1	2		
525	Balisankara	Talsara	Kumudaphal	1	1	1	2			1	1	1	2		
526	Balisankara	Talsara	Barhadema	1	1	1	2			2			2		
527	Balisankara	Talsara	Tikilipara	2			2			1	1	1	2		
528	Balisankara	Rampur	Kurai(R.F)	2			2			2			2		
529	Balisankara	Rampur	Sapkundal(R.F)	2			2			2			2		
530	Balisankara	Rampur	Lamti	1	1	1	2			2			2		
531	Balisankara	Rampur	Sapkundal	1	1	1	2			2			2		
532	Balisankara	Rampur	Sandhapani	1	1	1	2			2			2		
533	Balisankara	Rampur	Baglata	1	1	1	2			2			2		
534	Balisankara	Rampur	Jamudarha	1	1	1	2			2			2		
535	Balisankara	Rampur	Kurei	1	1	1	2			1	1	1	2		
536	Balisankara	Rampur	Dhudinuagaon	1	1	1	2			1	2	1	2		
537	Balisankara	Rampur	Khampur	2			2			1	2	1	2		
538	Balisankara	Rampur	Gandamara	1	1	1	2			2			2		
539	Balisankara	Balisankara	Mahulgaon-oraf-Jhilimal	2			2			1	2	1	2		

540	Balisankara	Rampur	Rampur	1	1	1	1	2	1	1	1	1	2		
541	Balisankara	Rampur	Gaikanpali	1	1	1	2			1	1	1	2		
542	Balisankara	Saunamara	Tangarbahal	2			2			1	1	1	2		
543	Balisankara	Saunamara	Kelokhandi	2			2			1	2	1	2		
544	Balisankara	Talsara	Rauldega	2			2			1	2	1	2		
545	Balisankara	Talsara	Titheitangar	1	1	1	2			1	1	1	2		
546	Balisankara	Talsara	San-barhadema	2			2			2			2		
547	Subdega	Kurumkel	Hutopani	2			2			1	2	1	2		
548	Subdega	Kurumkel	Khajurikhaman	2			2			2			2		
549	Subdega	Kurumkel	Chikatjore	2			2			1	1	1	2		
550	Subdega	Kurumkel	Tentulijharia	2			2			1	1	1	2		
551	Subdega	Tangargaon	Runipani	2			2			1	1	1	2		
552	Subdega	Tangargaon	Tangargaon	2			2			1	1	1	2		
553	Subdega	Tangargaon	Deobahal	2			2			1	1	1	2		
554	Subdega	Tangargaon	Sagojor	2			2			1	1	1	2		
555	Subdega	Tangargaon	Pindhapathar	2			2			1	1	1	2		
556	Subdega	Kiralaga	Patiaori(R.F)	1	1	1	2			1	1	1	2		
557	Subdega	Kiralaga	Tedikaha	2			2			1	1	1	2		
558	Subdega	Kiralaga	Kiralaga(I) R.F.	1	1	1	2			1	1	1	2		
559	Subdega	Kiralaga	Kiralagia(II) R.F.	1	1	1	2			1	1	1	2		
560	Subdega	Kiralaga	Kiralaga	2			2			1	1	1	2		
561	Subdega	Kurumkel	Simdega	2			2			1	1	1	2		
562	Balisankara	Tumlia	Fataimunda	2			1	2	2	2			2		
563	Balisankara	Tumlia	Bhalutungri	2			1	2	2	2			2		
564	Balisankara	Tumlia	Kaloberna	2			2			2			2		
565	Balisankara	Talsara	Rengali	2			1	1	1	1	1	1	2		
566	Balisankara	Talsara	Talsara	2			2			1	1	1	2		
567	Balisankara	Tumlia	Sapdagar	2			1	1	1	1	1	1	2		
568	Balisankara	Saunamara	Budabahal	2			2			1	1	1	2		

569	Balisankara	Tumlia	Sankumudaphal	2			2			1	1	1	2		
570	Balisankara	Saunamara	Sahanamara	1	1	1	2			1	1	1	2		
571	Balisankara	Balisankara	Balisankara	1	1	1	1	2	1	1	2	1	2		
572	Balisankara	Balisankara	Telijore	2			1	2	1	1	1	1	2		
573	Balisankara	Balisankara	Ghoghar	2			1	2	1	1	2	1	2		
574	Subdega	Jamuna	Barpali	2			2			1	1	1	2		
575	Subdega	Jamuna	Mayabahal	2			1	1	1	1	1	1	2		
576	Balisankara	Tumlia	Sankara	2			1	1	1	1	1	1	2		
577	Balisankara	Tumlia	Tumulia	2			1	2	2	1	1	1	2		
578	Subdega	Jamuna	Jamuna	2			1	1	1	1	1	1	2		
579	Subdega	Jaisar	Jaisar	2			1	1	1	1	1	1	2		
580	Subdega	Jaisar	Gailo	2			1	1	1	1	1	1	2		
581	Subdega	Jaisar	Rasipatra	2			1	1	1	1	1	1	2		
582	Subdega	Subdega	Subdega	2			1	1	1	1	1	1	2		
583	Subdega	Subdega	Latdega	2			1	1	1	1	1	1	2		
584	Subdega	Kurumkel	Kurumkel	2			2			1	1	1	2		
585	Subdega	Kurumkel	Kaisar	2			1	1	1	1	1	1	2		
586	Subdega	Damkuda	Damkuda	2			1	1	1	1	1	1	2		
587	Subdega	Damkuda	Rampur	2			1	2	2	1	1	1	2		
588	Subdega	Hamirpur	Malidehi	2			1	1	1	1	1	1	2		
589	Subdega	Damkuda	Peruabhadi	2			2			1	1	1	2		
590	Subdega	Deogaon	Deogaon	2			2			1	1	1	2		
591	Balisankara	Sagbahal	Hatibari	1	1	1	2			2			2		
592	Baragaon	Rungaon	Lakraghara	2			2			1	1	1	2		
593	Baragaon	Ekma	Bansikar	2			2			1	1	1	2		
594	Baragaon	Ekma	Bamdera	2			2			1	1	1	2		
595	Baragaon	Ekma	Geleibahal	2			2			1	1	1	2		
596	Baragaon	Ekma	Timna	2			1	1	1	1	1	1	2		
597	Baragaon	Ekma	Ekma	2			2			1	1	1	2		

598	Baragaon	Ekma	Padampur	2			2			1	1	1	2		
599	Baragaon	Rungaon	Aludega	2			2			1	1	1	2		
600	Baragaon	Rungaon	Petfod	2			2			1	1	1	2		
601	Baragaon	Rungaon	Rungaon	2			2			1	1	1	2		
602	Baragaon	Rungaon	Badkhaman	2			2			1	1	1	2		
603	Baragaon	Rungaon	Singarmunda	2			2			1	1	1	2		
604	Baragaon	Rungaon	Rengalmal	2			2			1	1	1	2		
605	Baragaon	Rungaon	Siamal	2			2			1	1	1	2		
606	Baragaon	Pamra	Pamra	2			2			1	1	1	2		
607	Baragaon	Pamra	Udarama	2			2			1	1	1	2		
608	Kutra	Panchara	Kusumdega	2			2			1	1	1	2		
609	Kutra	Gangajal	Gangajal	2			2			1	1	1	2		
610	Baragaon	Dandajamira	Dandjamira	2			2			1	1	1	2		
611	Baragaon	Dandajamira	Jajpur	2			2			1	1	1	2		
612	Baragaon	Sahajbahal	Jhantalbud	2			2			1	1	1	2		
613	Baragaon	Sahajbahal	Sahajbahal	2			2			1	1	1	2		
614	Baragaon	Sahajbahal	Sankraposh	2			2			1	1	1	2		
615	Baragaon	Barangakachhar	Bheluabahal	2			2			1	1	1	2		
616	Baragaon	Barangakachhar	Barangakachar	2			2			1	1	1	2		
617	Baragaon	Barangakachhar	Talimunda	2			2			1	1	1	2		
618	Baragaon	Sahajbahal	Manoharpur	2			2			1	1	1	2		
619	Baragaon	Sahajbahal	Manchamara	2			2			1	1	1	2		
620	Baragaon	Bargaon	Kinjirkela	2			1	1	1	1	1	1	2		
621	Baragaon	Tudalaga	Baibai	2			2			1	1	1	2		
622	Baragaon	Tudalaga	Tudalaga	2			2			1	1	1	2		
623	Baragaon	Dandajamira	Gargadbahal	2			2			1	1	1	2		
624	Kutra	Gangajal	Khurapali	2			2			1	1	1	2		
625	Kutra	Gangajal	Khuntmunda	2			2			1	1	1	2		
626	Baragaon	Fulbari	Mahupada	2			2			1	1	1	2		

627	Baragaon	Fulbari	Chabiri	2			2			1	1	1	2		
628	Kutra	Purkapali	Kadopada	2			2			1	1	1	2		
629	Baragaon	Fulbari	Birsu	2			2			1	1	1	2		
630	Baragaon	Fulbari	Budna	2			2			1	1	1	2		
631	Baragaon	Fulbari	Turiposh	2			2			1	1	1	2		
632	Baragaon	Fulbari	Bausen	2			2			1	1	1	2		
633	Baragaon	Tudalaga	Jangli	2			2			1	1	1	2		
634	Baragaon	Tudalaga	Barpali	2			2			1	1	1	2		
635	Baragaon	Tudalaga	Charpali	2			2			1	1	1	2		
636	Baragaon	Tudalaga	Kantiamura	2			2			1	1	1	2		
637	Baragaon	Bargaon	Bargaon	2			2			1	1	1	2		
638	Baragaon	Bargaon	Latagaon	2			2			1	1	1	2		
639	Baragaon	Bhoipali	Gariamal	2			2			1	1	1	2		
640	Baragaon	Tikilipara	Tikilipada	2			2			1	1	1	2		
641	Baragaon	Itma	Jamurla	2			2			1	1	1	2		
642	Baragaon	Barangakachhar	Bankibahal	2			2			1	1	1	2		
643	Baragaon	Barangakachhar	Patuabeda	2			2			1	1	1	2		
644	Baragaon	Barangakachhar	Mundagaon	2			2			1	1	1	2		
645	Baragaon	Barangakachhar	Kumbahal	2			2			1	1	1	2		
646	Baragaon	Barangakachhar	Kulgaon	2			2			1	1	1	2		
647	Baragaon	Jarangloi	Jharmunda	2			2			1	1	1	2		
648	Baragaon	Jarangloi	Gobindpur (Tileimal)	2			1	1	1	1	1	1	2		
649	Baragaon	Jarangloi	Jharangloi	2			2			1	1	1	2		
650	Baragaon	Jarangloi	Beheramal	2			2			1	1	1	2		
651	Baragaon	Jarangloi	Baliposh	2			2			1	1	1	2		
652	Baragaon	Jarangloi	Kustuna	2			2			1	1	1	2		
653	Baragaon	Itma	Nakti	2			2			1	1	1	2		
654	Baragaon	Itma	Salbira	2			2			1	1	1	2		
655	Baragaon	Itma	Bhikampur	2			2			1	1	1	2		

656	Baragaon	Itma	Itma	2			2			1	1	1	2		
657	Baragaon	Tikilipara	Panderpali	2			2			1	1	1	2		
658	Baragaon	Bhoipali	Raidihi	2			2			1	1	1	2		
659	Baragaon	Bhoipali	Kharikamunda	2			2			1	1	1	2		
660	Baragaon	Fulbari	Kuraibaga	2			2			1	1	1	2		
661	Baragaon	Bhoipali	Bhoipali	2			2			1	1	1	2		
662	Baragaon	Fulbari	Chamunda	2			2			1	1	1	2		
663	Baragaon	Fulbari	Fulbari	2			2			1	1	1	2		
664	Baragaon	Fulbari	Salepali	2			2			1	1	1	2		
665	Baragaon	Ekma	Badulpani	2			2			1	1	1	2		
666	Kutra	Nuagaon	Chhurichukha	2			2			2			2		
667	Kutra	Nuagaon	Gariabahal	2			1	1	1	1	1	1	2		
668	Kutra	Amgobha	Elga	2			1	1	1	1	1	1	2		
669	Kutra	Nuagaon	Nuagaon	2			1	1	1	1	1	1	2		
670	Kutra	Nuagaon	Rangamati	2			1	1	1	1	1	1	2		
671	Kutra	Panchara	Katangjharia	2			2			1	1	1	2		
672	Kutra	Panchara	Panchara	2			2			1	1	1	2		
673	Kutra	Kiringsira	Jhirpani	2			2			1	1	1	2		
674	Kutra	Kiringsira	Kalijapathar	2			2			1	1	1	2		
675	Kutra	Kiringsira	Ghantchapal	2			2			1	1	1	2		
676	Kutra	Amgobha	Kahapani	2			2			1	1	1	2		
677	Kutra	Amgobha	Amgobha	2			1	1	1	1	1	1	2		
678	Kutra	Khatkurbahal	Khatkhur Bahal	2			1	1	1	1	1	1	2		
679	Kutra	Khatkurbahal	Kulenbahal	2			1	1	1	1	1	1	2		
680	Kutra	Amgobha	Jauramunda	2			2			1	1	1	2		
681	Kutra	Kutra	Dahijira	2			1	1	1	1	1	1	2		
682	Kutra	Kiringsira	Kiringsia	2			2			1	1	1	2		
683	Kutra	Kiringsira	Bhogra	2			2			1	1	1	2		
684	Kutra	Kandeimunda	Koronga	2			2			1	1	1	2		

685	Kutra	Biringatoli	Biringatoli	2			2			1	1	1	2		
686	Kutra	Biringatoli	Budakata	2			2			1	1	1	2		
687	Kutra	Rajabasa	Rajabasa	2			2			1	1	1	2		
688	Kutra	Purkapali	Purkapali	2			2			1	1	1	2		
689	Kutra	Purkapali	Panchupada	2			2			1	1	1	2		
690	Kutra	Purkapali	Birtola	2			2			2			2		
691	Kutra	Rajabasa	Latalaga	2			2			1	1	1	2		
692	Kutra	Rajabasa	Karmabahal	2			2			2			2		
693	Kutra	Rajabasa	Bailama	2			2			1	1	1	2		
694	Kutra	Tunmura	Sialjore	2			2			1	1	1	2		
695	Kutra	Biringatoli	Naktisan	2			2			1	1	1	2		
696	Kutra	Kandeimunda	Telighana	2			2			1	1	1	2		
697	Kutra	Kandeimunda	Kandeimunda	2			2			1	1	1	2		
698	Kutra	Kutra	Kutra	2			2			1	1	1	2		
699	Kutra	Katang	Litibeda	2			2			1	1	1	2		
700	Kutra	Katang	Katang	2			2			1	1	1	2		
701	Kutra	Jharbeda	Jharbeda	2			1	2	1	1	1	1	2		
702	Kutra	Tunmura	Tunmura	2			1	1	1	1	1	1	2		
703	Rajagangapur	Kutunia	Gariamunda	2			2			1	1	1	2		
704	Rajagangapur	Kutunia	Raikakachhar	2			2			1	1	1	2		
705	Kutra	Tarkera	Sadhumunda	2			1	1	1	1	1	1	2		
706	Kutra	Tarkera	Udurma	2			2			1	1	1	2		
707	Kutra	Tarkera	Pangniabahal	2			2			1	1	1	2		
708	Kutra	Tarkera	Tarkera	2			1	1	1	1	2	2	2		
709	Kutra	Amgobha	Samlaimunda	2			1	2	1	1	1	1	2		
710	Kutra	Khatkurbahal	Sonbarcha	2			1	1	1	1	1	1	2		
711	Kutra	Gyanpali	Laxmiposh	2			1	1	1	1	1	1	2		
712	Kutra	Gyanpali	Bheluadihi	2			1	1	1	1	1	1	2		

713	Rajagangapur	Alanda	Hatimunda	2			2			1	1	1	2		
714	Rajagangapur	Alanda	Kukudamunda	2			1	1	1	1	1	1	2		
715	Rajagangapur	Alanda	Badkuchulu	2			2			1	1	1	2		
716	Rajagangapur	Alanda	Chunaghati	2			2			1	1	1	2		
717	Rajagangapur	Alanda	Sarumohan	2			1	1	1	1	1	1	2		
718	Rajagangapur	Alanda	Khairdihi	2			1	1	1	1	1	1	2		
719	Rajagangapur	Alanda	Hetbahal												
720	Rajagangapur	Alanda	Datarampur	2			2			1	1	1	2		
721	Rajagangapur	Alanda	Alanda	2			2			1	1	1	2		
722	Rajagangapur	Kukuda	Kukuda	2			2			1	1	1	2		
723	Rajagangapur	Kukuda	Bihabandh	2			1	1	1	1	1	1	2		
724	Kutra	Gyanpali	Gyanpali	2			2			1	1	1	2		
725	Kutra	Gyanpali	Chhatantoli	2			2			1	1	1	2		
726	Kutra	Khatkurbahal	Falsakani	2			2			1	1	1	2		
727	Rajagangapur	Kukuda	Dhauraadha	2			2			1	1	1	2		
728	Kutra	Katang	Lanjiberna	2			2			1	1	1	2		
729	Rajagangapur	Kunmuru	Ramabahal	2			1	1	1	1	1	1	2		
730	Rajagangapur	Alanda	Dudukabahal	2			2			1	1	1	2		
731	Rajagangapur	Alanda	Tilaimal	2			2			1	1	1	2		

732	Rajagangapur	Kesramal	Kesramal	2			1	1	1	1	1	1	2		
733	Rajagangapur	Kesramal	Raiberna	2			1	1	1	1	1	1	2		
734	Rajagangapur	Laing	Laing	2			1	1	1	1	1	1	2		
735	Rajagangapur	Laing	Laing R.S.Colony	2			1	1	1	1	1	1	2		
736	Rajagangapur	Laing	Dheluan	2			2			1	1	1	2		
737	Rajagangapur	Chungimati	Chungimati	2			1	1	1	1	1	1	2		
738	Rajagangapur	Chungimati	Mandiakudar	2			1	1	1	1	1	1	2		
739	Rajagangapur	Panposh	Sagjore	2			1	1	1	1	1	1	2		
740	Rajagangapur	Laing	Ghoghar	2			1	1	1	1	1	1	2		
741	Rajagangapur	Kesramal	Jhagarpur	2			1	1	1	1	1	1	2		
742	Rajagangapur	Kesramal	Baipur	2			1	1	1	1	1	1	2		
743	Rajagangapur	Kesramal	Garvana	2			1	1	1	1	1	1	2		
744	Rajagangapur	Kesramal	Padajampali	2			1	1	1	1	2	1	2		
745	Rajagangapur	Kunmuru	Lamloi	2			2			1	1	1	2		
746	Rajagangapur	Kesramal	Jampali	2			1	1	1	1	1	1	2		
747	Rajagangapur	Kunmuru	Kunumuru	2			1	1	1	1	1	1	2		
748	Rajagangapur	Kunmuru	Badgudiali	2			2			1	1	1	2		
749	Rajagangapu	Kutunia	Sangudiali	2			2			1	1	1	2		

	r															
750	Rajagangapur	Kutunia	Kutunia	2			2			1	1	1	2		
751	Rajagangapur	Kutunia	Jaurumal	2			1	2	1	1	1	1	2		
752	Rajagangapur	Kutunia	Tunguripali	2			2			1	1	1	2		
753	Rajagangapur	Malidihi	Bhagattola	2			2			1	1	1	2		
754	Rajagangapur	Laing	Badnuagaon	2			1	1	1	1	1	1	2		
755	Rajagangapur	Panposh	Kadambahal	2			2			1	1	1	2		
756	Rajagangapur	Panposh	Pitamahul	2			1	1	1	1	1	1	2		
757	Rajagangapur	Panposh	Kalodih	2			2			1	1	1	2		
758	Rajagangapur	Panposh	Ramlata	2			2			1	1	1	2		
759	Rajagangapur	Panposh	Dungajore	2			1	1	1	2			2		
760	Rajagangapur	Malidihi	Ranipia	2			1	1	1	1	1	1	2		
761	Rajagangapur	Malidihi	Malidih	2			1	1	1	1	1	1	2		
762	Rajagangapur	Buchukpara	Sukhanala	2			2			1	1	1	2		
763	Rajagangapur	Buchukpara	Buchukupada	2			2			1	1	1	2		
764	Rajagangapur	Buchukpara	Silikudar	2			2			1	1	1	2		
765	Rajagangapur	Buchukpara	Talkudar	2			2			1	1	1	2		
766	Rajagangapur	Buchukpara	Bijakhaman	2			2			1	1	1	2		

767	Rajagangapur	Kutunia	Chinimahul	2			2			1	1	1	2		
768	Rajagangapur	Kutunia	Sunakhandi	2			2			1	1	1	2		
769	Rajagangapur	Kutunia	Dubuku	2			2			1	1	1	2		
770	Rajagangapur	Buchukpara	Hatidharsacolony	2			2			1	1	1	2		
771	Rajagangapur	Jareikala	Chhatam	2			2			1	1	1	2		
772	Rajagangapur	Jareikala	Kahachuan	2			2			1	1	1	2		
773	Rajagangapur	Jareikala	Kuleipith	2			2			1	1	1	2		
774	Rajagangapur	Jareikala	Kunjam	2			2			1	1	1	2		
775	Rajagangapur	Jareikala	Chandiposh	2			2			1	1	1	2		
776	Rajagangapur	Jareikala	Jareikela	2			2			1	1	1	2		
777	Rajagangapur	Jareikala	Bahiamb	2			1	1	1	1	1	1	2		
778	Rajagangapur	Jareikala	Bargada	2			2			1	1	1	2		
779	Rajagangapur	Budham	Bandhkhaman	2			2			1	1	1	2		
780	Rajagangapur	Budham	Budhaamb	2			2			1	1	1	2		
781	Rajagangapur	Budham	Haldipani	2			2			1	1	1	2		
782	Rajagangapur	Malidihi	Rengalbeda	2			2			1	1	1	2		
783	Rajagangapur	Budham	Kichinda	2			2			1	1	1	2		
784	Rajagangapu	Budham	Guthenberna	2			2			1	1	1	2		

	r															
785	Rajagangapur	Budham	Dhengurpani	2			2			1	1	1	2		
786	Rajagangapur	Budham	Kichimiri	2			2			1	1	1	2		
787	Rajagangapur	Jareikala	Lodhabasabeat												
788	Rajagangapur	Jareikala	Chandiposhbeat	2			2			1	1	1	2		
789	Rajagangapur	Jareikala	Sonakhanbeat												
790	Rajagangapur	Jareikala	Buchukupadabeat												
791	Kuanrmunda	Majhapada	Jaikudar	2			1	1	1	1	1	1	2		
792	Kuanrmunda	Majhapada	Dandpani	2			2			2			2		
793	Kuanrmunda	Majhapada	Ruthatoli	2			2			1	1	1	2		
794	Kuanrmunda	Raiboga	Dholkana	2			2			1	1	1	2		
795	Kuanrmunda	Raiboga	Chundatoli	2			2			1	1	1	2		
796	Kuanrmunda	Raiboga	Simko	2			2			2			2		
797	Kuanrmunda	Pratappur	Sakambahal	2			2			2			2		
798	Kuanrmunda	Pratappur	Mugtoli	2			2			2			2		
799	Kuanrmunda	Pratappur	Bhalulata	2			2			1	1	1	2		
800	Kuanrmunda	Pratappur	Indrapur	2			1	1	1	1	1	1	2		
801	Kuanrmunda	Kadobahal	Ghantchhapal	2			1	1	1	2			2		
802	Kuanrmunda	Kadobahal	Bileigarh	2			1	1	1	2			2		
803	Kuanrmunda	Pratappur	Pratappur	2			2			2			2		
804	Kuanrmunda	Pratappur	Pograposh	2			2			2			2		
805	Kuanrmunda	Kadobahal	Ghoghar	2			2			2			2		
806	Kuanrmunda	Raiboga	Raiboga	2			1	1	1	1	1	1	2		
807	Kuanrmunda	Raiboga	Jhamankera	2			2			2			2		
808	Kuanrmunda	Andali	Dulavpur	2			2			1	1	1	2		

809	Kuanrmunda	Majhapada	Kendumunda	2			2			2			2		
810	Kuanrmunda	Majhapada	Majhapara	2			2			1	1	1	2		
811	Kuanrmunda	Salangabahal	Besalbhadi	2			1	1	1	1	1	1	2		
812	Kuanrmunda	Salangabahal	Kunmendra	2			1	1	1	2			2		
813	Kuanrmunda	Salangabahal	Sahajbahal	2			1	1	1	2			2		
814	Kuanrmunda	Andali	Andali	2			2			1	1	1	2		
815	Kuanrmunda	Andali	Badmal	2			2			1	1	1	2		
816	Kuanrmunda	Jhunmur	Goppur	2			1	1	1	2			2		
817	Kuanrmunda	Jhunmur	Bartoli	2			1	1	1	1	1	1	2		
818	Kuanrmunda	Kadobahal	Kadobahal	2			2			1	1	1	2		
819	Kuanrmunda	Jhunmur	Jhunumur	2			2			1	1	1	2		
820	Kuanrmunda	Dalki	Rangabira	2			1	1	1	1	1	1	2		
821	Kuanrmunda	Dalki	Dongabandh	2			1	1	1	2			2		
822	Kuanrmunda	Salangabahal	Salangabahal	2			1	1	1	2			2		
823	Kuanrmunda	Dalki	Dalki	2			1	1	1	2			2		
824	Kuanrmunda	Dalki	Kendudihi	2			2			1	1	1	2		
825	Kuanrmunda	Jhunmur	Pandurisila	2			1	1	1	2			2		
826	Kuanrmunda	Jhunmur	Kadammunda	2			1	1	1	1	1	1	2		
827	Kuanrmunda	Jhunmur	Sankuchulu	2			1	1	1	2			2		
828	Kuanrmunda	Jaydega	Budhikudar	2			1	1	1	2			2		
829	Kuanrmunda	Jaydega	Jaidega	2			1	1	1	1	1	1	2		
830	Kuanrmunda	Dumerjore	Jharbeda J.B	2			1	1	1	2			2		
831	Kuanrmunda	Jaydega	Jharbeda	2			2			1	1	1	2		
832	Kuanrmunda	Jaydega	Dublabeda	2			1	1	1	2			2		
833	Kuanrmunda	Jhunmur	Kantabeda												
834	Kuanrmunda	Jaydega	Hetposh	2			1	1	1	2			2		
835	Kuanrmunda	Jhunmur	Laikera												
836	Kuanrmunda	Dumerjore	Bankibahal	2			2			1	1	1	2		
837	Kuanrmunda	Andhari	Banki	2			1	1	1	1	2	2	2		

838	Kuanrmunda	Andhari	Andhari	2			2			1	1	1	2		
839	Kuanrmunda	Andhari	Ghaghari	2			2			1	1	1	2		
840	Kuanrmunda	Andhari	Dhanginacha	2			2			1	1	1	2		
841	Kuanrmunda	Jalangbira	Jolongbira	2			2			1	1	1	2		
842	Kuanrmunda	Kumjharia	Patuabahal	1	1	1	2			1	1	1	2		
843	Kuanrmunda	Kumjharia	Jhitikiara	2			2			1	1	1	2		
844	Kuanrmunda	Kumjharia	Kudabeda	2			2			1	1	1	2		
845	Kuanrmunda	Putrikhaman	Sagabeda	2			2			1	1	1	2		
846	Kuanrmunda	Putrikhaman	Dumangadiri	2			2			1	1	1	2		
847	Kuanrmunda	Kumjharia	Besarapada	2			2			1	1	1	2		
848	Kuanrmunda	Kumjharia	Therlibahal	2			2			1	1	1	1	1	1
849	Kuanrmunda	Kumjharia	Kumjharia	2			2			1	1	1	2		
850	Kuanrmunda	Kumjharia	Lase	2			2			1	1	1	2		
851	Kuanrmunda	Kumjharia	Kuinergadha	1	1	1	2			1	1	1	2		
852	Kuanrmunda	Kumjharia	Bhadarpur	1	1	1	2			1	1	1	2		
853	Kuanrmunda	Kumjharia	Sankarla	1	1	1	2			1	1	1	2		
854	Kuanrmunda	Kumjharia	Raichhapal	1	1	1	2			1	1	1	2		
855	Kuanrmunda	Kumjharia	Bijabahal	1	2	1	2			1	1	1	2		
856	Kuanrmunda	Kumjharia	Baghiajor	2			2			1	1	1	2		
857	Kuanrmunda	Putrikhaman	Lalbiringa	2			2			1	1	1	2		
858	Kuanrmunda	Putrikhaman	S;ukhabandha	2			2			1	1	1	2		
859	Kuanrmunda	Putrikhaman	Puturikhaman	1	1	1	1	1	1	1	1	1	2		
860	Kuanrmunda	Putrikhaman	Bartaghutu	1	2	2	2			1	1	1	2		
861	Kuanrmunda	Putrikhaman	Harpali	1	1	1	2			1	1	1	2		
862	Kuanrmunda	Kalosihiria	Kandagadha	1	1	1	2			1	1	1	2		
863	Kuanrmunda	Kacharu	Rampur	1	1	1	2			1	1	1	2		
864	Kuanrmunda	Jharbeda	Karmabahal	2			2			1	1	1	2		
865	Kuanrmunda	Jharbeda	Karichapal	2			2			1	2	1	2		
866	Kuanrmunda	Jharbeda	Jharbeda	2			2			1	1	1	2		

867	Kuanrmunda	Jharbeda	Tangarani	2			2			1	1	1	2		
868	Kuanrmunda	Kacharu	Sialijore	1	1	1	1	1	1	1	1	1	2		
869	Kuanrmunda	Kalosihiria	Luchabahal	2			2			1	1	1	2		
870	Kuanrmunda	Kalosihiria	San-kalosihiria	1	1	1	2			1	1	1	2		
871	Kuanrmunda	Kalosihiria	Kalosihiria	1	1	1	2			1	1	1	2		
872	Kuanrmunda	Khukhundubahal	Gobira	1	1	1	2			1	1	1	2		
873	Kuanrmunda	Khukhundubahal	Ratakhandi	1	1	1	2			1	2	1	2		
874	Kuanrmunda	Khukhundubahal	Khukundibahal	1	1	1	2			1	1	1	2		
875	Kuanrmunda	Khukhundubahal	Lodasara	1	1	1	2			1	1	1	2		
876	Kuanrmunda	Kalosihiria	Chadrihariharpur	2			2			1	1	1	2		
877	Kuanrmunda	Kalosihiria	Dumukisihiria	1	1	1	2			1	1	1	2		
878	Kuanrmunda	Kacharu	Sandalaki	2			2			1	1	1	2		
879	Kuanrmunda	Kacharu	Kacharu	1	1	1	2			1	1	1	2		
880	Kuanrmunda	Jharbeda	Riun	2			1	1	1	1	1	1	2		
881	Kuanrmunda	Kacharu	Pasara	1	1	1	1	1	1	1	1	1	2		
882	Kuanrmunda	Kacharu	Bijubandh	2			1	1	1	1	1	1	2		
883	Kuanrmunda	Kuarmunda	Chainpur	2			1	1	1	1	1	1	2		
884	Kuanrmunda	Kuarmunda	Teliposh	1	1	1	2			1	1	1	2		
885	Kuanrmunda	Padampur	Lanjiberna	2			2			1	1	1	2		
886	Kuanrmunda	Dumerjore	Baniguni	1	1	1	2			1	1	1	2		
887	Kuanrmunda	Khukhundubahal	Karlabudi	2			2			1	1	1	1	1	1
888	Kuanrmunda	Dumerjore	Dumerjor	2			1	1	1	1	1	1	2		
889	Kuanrmunda	Dumerjore	Kheraposh	2			1	1	1	1	1	1	2		
890	Kuanrmunda	Dumerjore	Mandaria	2			1	1	1	1	1	1	2		
891	Kuanrmunda	Dumerjore	Usra	2			1	1	1	1	1	1	2		
892	Kuanrmunda	Padampur	Jagadispur	1	1	1	1	1	1	1	1	1	2		

893	Kuanrmunda	Padampur	Chandiposh	1	2	1	2			1	1	1	2		
894	Kuanrmunda	Padampur	Sarandaposh	2			2			1	1	1	2		
895	Kuanrmunda	Padampur	Sarndamal	2			2			1	1	1	2		
896	Kuanrmunda	Padampur	Padampur	2			1	1	1	1	1	1	2		
897	Kuanrmunda	Padampur	Jamunanaki	2			2			1	1	1	2		
898	Nuagaon	Kardega	Bankuba	2			2			1	1	1	2		
899	Nuagaon	Kardega	Mahulchhapal	2			2			1	1	1	2		
900	Nuagaon	Kardega	Tersa	2			2			1	1	1	2		
901	Nuagaon	Kokerama	Karanjia	2			2			1	1	1	2		
902	Nuagaon	Kokerama	Kathkaranjia	2			2			2			2		
903	Nuagaon	Karkatnasa	Kantajhar	2			2			1	1	1	2		
904	Nuagaon	Karkatnasa	Anthugada	2			2			1	1	1	2		
905	Nuagaon	Karkatnasa	Jamdarah	2			2			2			2		
906	Nuagaon	Karkatnasa	Patab	2			2			1	2	2	2		
907	Nuagaon	Purnapani	Gutitangar	2			2			2			2		
908	Nuagaon	Lukumbeda	Kadopani	2			1	1	1	1	1	1	2		
909	Nuagaon	Lukumbeda	Pahadtoli	2			2			2			2		
910	Nuagaon	Lukumbeda	Lukumbeda	2			2			1	1	1	2		
911	Nuagaon	Lukumbeda	Kundrughutu	2			1	1	1	1	1	1	2		
912	Nuagaon	Lukumbeda	Tabada	2			1	1	1	1	1	1	2		
913	Nuagaon	Lukumbeda	Kharijore	2			1	1	1	1	1	1	2		
914	Nuagaon	Badjojoda	Tainda	2			2			1	1	1	2		
915	Nuagaon	Lukumbeda	Kayomunda	2			2			1	1	1	2		
916	Nuagaon	Nuagaon	Goldaru	2			2			1	1	1	2		
917	Nuagaon	Nuagaon	Joketa	2			2			2			2		
918	Nuagaon	Nuagaon	Nuagaon	2			2			2			2		
919	Nuagaon	Lukumbeda	Satjoria	2			2			2			2		
920	Nuagaon	Lukumbeda	Suajore	2			2			1	1	1	2		
921	Nuagaon	Lukumbeda	Jharbeda	2			1	1	1	2			2		

922	Nuagaon	Jaharitoli	Jaharitoli	2			2			2			2		
923	Nuagaon	Purnapani	Purunapani	2			2			1	1	1	2		
924	Nuagaon	Karkatnasa	Karkatnasa	2			2			2			2		
925	Nuagaon	Hatibari	Baidyanathpur	2			2			2			2		
926	Nuagaon	Hatibari	Mangratoli	2			2			2			2		
927	Nuagaon	Karkatnasa	Kusumtoli	2			2			2			2		
928	Nuagaon	Hatibari	Olhani	2			2			1	1	1	2		
929	Nuagaon	Kokerama	Kokerama	2			2			1	1	1	2		
930	Nuagaon	Kokerama	Dunia	2			2			1	1	1	2		
931	Nuagaon	Kardega	Kardega	2			2			1	1	1	2		
932	Nuagaon	Kardega	Sailata	2			2			1	1	1	2		
933	Nuagaon	Kokerama	Tunapahad	2			2			1	1	1	2		
934	Nuagaon	Kokerama	Lalaikhaman	2			2			1	1	1	2		
935	Nuagaon	Kandarkela	Boneilata	2			2			1	1	1	2		
936	Nuagaon	Kokerama	Bemta	2			2			2			2		
937	Nuagaon	Hatibari	Dumermunda												
938	Nuagaon	Hatibari	Hatibari	2			1	1	1	1	1	1	2		
939	Nuagaon	Kandarkela	Baunsjore	2			2			1	1	1	2		
940	Nuagaon	Kandarkela	Kandarkela	2			1	1	1	1	1	1	2		
941	Nuagaon	Jaharitoli	Bhojpur	2			2			2			2		
942	Nuagaon	Jaharitoli	Pandua	2			2			2			2		
943	Nuagaon	Nuagaon	Goppur	2			1	1	1	1	1	1	2		
944	Nuagaon	Nuagaon	Karimati	2			2			1	1	1	2		
945	Nuagaon	Limida	Chuanbahal	2			2			2			2		
946	Nuagaon	Limida	Ghodabandh	2			2			1	1	1	2		
947	Nuagaon	Limida	Limida	2			2			1	1	1	2		
948	Nuagaon	Limida	Kundra	2			1	1	1	2			2		
949	Nuagaon	Limida	Raibahal	2			2			2			2		
950	Nuagaon	Ankurpali	Bonrai	2			2			2			2		

951	Nuagaon	Ankurpali	Bartoli	2			2			2			2		
952	Nuagaon	Menmena	Satra	2			2			1	1	1	2		
953	Nuagaon	Menmena	Menmena	2			2			2			2		
954	Nuagaon	Menmena	Ranakata	2			2			1	1	1	2		
955	Nuagaon	Kandarkela	Ghoghia	2			2			2			2		
956	Nuagaon	Menmena	Rokedega	2			2			1	1	1	2		
957	Nuagaon	Menmena	Baliaposh	2			2			2			2		
958	Nuagaon	Menmena	Rengalbeda	2			2			1	1	1	1	1	1
959	Nuagaon	Ankurpali	Baraigada	2			2			2			2		
960	Nuagaon	Ankurpali	Ankurpali	2			2			2			2		
961	Nuagaon	Ankurpali	Balimunda	2			2			2			2		
962	Nuagaon	Chitapedi	Paniasal	2			2			1	1	1	2		
963	Nuagaon	Chitapedi	Kudahudang	2			2			1	1	1	2		
964	Nuagaon	Chitapedi	Gadabudu	2			2			1	1	1	2		
965	Nuagaon	Chitapedi	Pital	2			1	1	1	1	1	1	2		
966	Nuagaon	Chitapedi	Gosaguda	2			2			1	1	1	2		
967	Nuagaon	Chitapedi	Luaram	2			2			1	1	1	2		
968	Nuagaon	Badjojoda	Kadalika	2			2			1	1	1	2		
969	Nuagaon	Badjojoda	Badjojada	2			2			1	1	1	2		
970	Nuagaon	Badjojoda	Sanjojada	2			2			1	1	1	2		
971	Nuagaon	Badjojoda	Chata	2			2			1	1	1	2		
972	Nuagaon	Badjojoda	Chitikidiri	2			2			1	1	1	2		
973	Nuagaon	Chitapedi	Chitapedi	2			1	2	2	1	1	1	2		
974	Nuagaon	Chitapedi	Banki	2			2			2			2		
975	Nuagaon	Chitapedi	Baunskona	2			2			2			2		
976	Nuagaon	Chitapedi	Gainjore	2			2			1	1	1	2		
977	Nuagaon	Chitapedi	Katepur	2			1	1	1	1	1	1	2		
978	Nuagaon	Sorda	Jhariatoli (Kha)	2			2			1	1	1	2		
979	Nuagaon	Sorda	Suruda	2			2			1	1	1	2		

980	Nuagaon	Barilepta	Barilepta	2			1	1	1	1	1	1	2		
981	Nuagaon	Sorda	Baribeda	2			1	2	2	1	1	1	2		
982	Nuagaon	Urmei	Urmei	2			2			1	1	1	2		
983	Nuagaon	Urmei	Bisirule	2			2			1	1	1	2		
984	Nuagaon	Urmei	Bad-kulaguja	2			2			2			2		
985	Nuagaon	Urmei	Lindidiri	2			2			1	1	1	2		
986	Nuagaon	Urmei	Sankulaguja	2			2			2			2		
987	Nuagaon	Urmei	Khatangtoli	2			2			1	1	1	2		
988	Bisra	Theteiposh	Ajeikela	2			1	2	2	2			2		
989	Bisra	Theteiposh	Theteiposh	2			1	1	1	2			2		
990	Bisra	Theteiposh	Sukuda	2			2			2			2		
991	Bisra	Theteiposh	Sanbambua	2			2			2			2		
992	Nuagaon	Bagdega	Khairkera	2			1	1	1	1	1	1	2		
993	Nuagaon	Barilepta	Patrapali	2			2			1	1	1	2		
994	Nuagaon	Barilepta	Chikitia	2			2			2			2		
995	Nuagaon	Barilepta	Jhariatoli(ka)	2			2			1	1	1	2		
996	Nuagaon	Barilepta	Gudguda	2			2			2			2		
997	Nuagaon	Barilepta	Relaposh	2			2			1	1	1	2		
998	Nuagaon	Bagdega	Garda	2			2			1	2	1	2		
999	Nuagaon	Bagdega	Tangarpali	2			2			2			2		
1000	Nuagaon	Teterkela	Dolangsara	2			2			2			2		
1001	Nuagaon	Bagdega	Khairtola	2			2			2			2		
1002	Nuagaon	Bagdega	Bagdega	2			2			1	1	1	2		
1003	Nuagaon	Limida	Bisipur	2			2			1	1	1	2		
1004	Nuagaon	Limida	Madhupur	2			2			1	1	1	2		
100	Nuagaon	Ankurpali	Lankoe	2			1	1	1	2			2		

5															
1006	Nuagaon	Khutgaon	Khuntgaon	2			1	1	1	1	1	1	2		
1007	Nuagaon	Khutgaon	Koilsuta	2			1	1	1	1	1	1	2		
1008	Nuagaon	Ankurpali	Kemang	2			1	1	1	2			2		
1009	Nuagaon	Ankurpali	Kadalibahal	2			2			1	1	1	2		
1010	Nuagaon	Ankurpali	Chutia	2			2			2			2		
1011	Nuagaon	Ankurpali	Lahanda	2			1	1	1	1	2	2	2		
1012	Nuagaon	Ankurpali	Semirta	2			2			2			2		
1013	Nuagaon	Khutgaon	Mitikundri	2			1	2	2	2			2		
1014	Nuagaon	Khutgaon	Karkatta	2			2			2			2		
1015	Nuagaon	Khutgaon	Lendra	2			2			2			2		
1016	Nuagaon	Teterkela	Phuljhar	2			2			2			2		
1017	Nuagaon	Teterkela	Mandap	2			1	1	1	2			2		
1018	Nuagaon	Teterkela	Teterkela	2			1	1	1	2			2		
1019	Nuagaon	Teterkela	Bankutola	2			1	1	1	2			2		
1020	Nuagaon	Teterkela	Jamberna	2			2			1	1	1	2		
1021	Nuagaon	Teterkela	Khanditatoli	2			2			2			2		
1022	Bisra	Badbambua	Masurikudar	2			2			2			2		

1023	Bisra	Badbambua	Kulenbahal	2			2			2			2		
1024	Bisra	Badbambua	Badabamua	2			2			2			2		
1025	Bisra	Badbambua	Arla	2			2			2			2		
1026	Bisra	Badbambua	Sanbiringajhar	2			2			1	1	1	2		
1027	Bisra	Jaraikela	Kundaposh	2			2			2			2		
1028	Bisra	Jaraikela	Muchikucha	2			2			2			2		
1029	Bisra	Jaraikela	Jaraikela	2			1	1	1	1	1	1	2		
1030	Bisra	Jaraikela	Budhikuni	2			2			2			2		
1031	Bisra	Jaraikela	Dhatkidihi	2			2			1	1	1	2		
1032	Bisra	Jaraikela	Mahiberna	2			2			2			2		
1033	Bisra	Jaraikela	Kopsinga	2			2			2			2		
1034	Bisra	Jaraikela	Jammal	2			2			2			2		
1035	Bisra	Jaraikela	Bhurtabahal	2			2			1	1	1	2		
1036	Bisra	Bhalulata	Mahipani	2			2			1	1	1	2		
1037	Bisra	Badbambua	Biringajhar	2			2			1	1	1	2		
1038	Bisra	Udusu	Chengjharan	2			1	1	1	1	1	1	2		
1039	Bisra	Udusu	Udusu	2			1	2	2	1	1	1	2		
104	Bisra	Udusu	Jatatoli	2			2			1	1	1	2		

0															
1041	Bisra	Udusu	Sarubahal	2			2			1	1	1	2		
1042	Bisra	Udusu	Khatangkudar	2			2			1	1	1	2		
1043	Bisra	Udusu	Dhodhari	2			2			1	1	1	2		
1044	Bisra	Udusu	Bangurkela	2			2			2			2		
1045	Bisra	Jamsara	Bijadihi	2			2			1	1	1	2		
1046	Bisra	Santospur	Santoshpur	2			2			1	1	1	2		
1047	Bisra	Dareikela	Ratakhandi	2			2			2			2		
1048	Bisra	Bisra	Bisra	2			2			1	1	1	2		
1049	Bisra	Dareikela	Doreikela	2			2			2			2		
1050	Bisra	Dareikela	Bhumijtola	2			2			2			2		
1051	Bisra	Dareikela	Jodabandha	2			2			2			2		
1052	Bisra	Bhalulata	Kopranda	2			2			2			2		
1053	Bisra	Bhalulata	Bhalulata	2			2			2			2		
1054	Bisra	Tulasikani	Kaliaposh	2			2			2			2		
1055	Bisra	Tulasikani	Tulasikani	2			2			1	1	1	1	1	1
1056	Bisra	Tulasikani	Jharbeda	2			2			1	1	1	2		
1057	Bisra	Tulasikani	Talbahal	2			2			2			2		

1058	Bisra	Tulasikani	Kokerama	2			2			2			2		
1059	Bisra	Manko	Barsuan	2			2			2			2		
1060	Bisra	Manko	Sanuparbahal	2			2			2			2		
1061	Bisra	Manko	Bairabahal	2			2			1	1	1	2		
1062	Bisra	Manko	Manko	2			2			2			2		
1063	Bisra	Bisra	Purunabisra	2			2			1	1	1	2		
1064	Bisra	Manko	Dudurta	2			2			1	1	1	2		
1065	Bisra	Bisra	Sanpokhari	2			2			2			2		
1066	Bisra	Bisra	Budeljore	2			2			2			2		
1067	Bisra	Santospur	Gudgudjore	2			2			1	1	1	2		
1068	Bisra	Kapatmunda	Kapatmunda	2			2			1	1	1	2		
1069	Bisra	Kapatmunda	Birkera	2			2			1	1	1	2		
1070	Bisra	Manko	Hariharpur	2			2			1	1	1	2		
1071	Bisra	Manko	Badramloi	2			2			2			2		
1072	Bisra	Manko	Sanramloi	2			2			2			2		
1073	Bisra	Manko	Chirebeda	2			2			1	1	1	2		
1074	Bisra	Jamsara	Dadposh	2			2			1	1	1	2		
107	Bisra	Jamsara	Jamsara	2			1	1	1	1	1	1	2		

5																
1076	Bisra	Jamsara	Jabaghat	2			1	2	2	1	1	1	2		
1077	Bisra	Jamsara	Panposh	2			2			1	1	1	2		
1078	Bisra	Jamsara	Bartoli	2			2			1	1	1	2		
1079	Bisra	Bandomunda	Bondamunda	2			2			2			2		
1080	Bisra	Santospur	Pograbahal	2			2			1	1	1	2		
1081	Bisra	Kapatmunda	Barahabas	2			2			1	1	1	2		
1082	Bisra	Kapatmunda	Kukuda	2			2			1	1	1	2		
1083	Bisra	Kapatmunda	Kudarbahal	2			2			1	1	1	2		
1084	Bisra	Kapatmunda	Dumermunda	2			2			1	1	1	2		
1085	Bisra	Bandomunda	Dumerta	2			2			1	1	1	2		
1086	Bisra	Bandomunda	Uparbahal (Bad)	2			2			1	1	1	2		
1087	Lathikata	Chikatmati	Bhalupatra	2			1	1	1	2			2		
1088	Lathikata	Chikatmati	Chikatmati	2			2			1	1	1	2		
1089	Lathikata	Chikatmati	Sarla	2			2			2			2		
1090	Lathikata	Chikatmati	Malikpali	2			2			2			2		
1091	Lathikata	Chikatmati	Mahaliapalli	2			2			2			2		
1092	Lathikata	Kulunga	Beldihi	2			1	1	1	2			2		

1093	Lathikata	Kulunga	Kalokudar	1	1	1	1	1	1	2			2		
1094	Lathikata	Kulunga	Lungei	2			1	1	1	2			2		
1095	Lathikata	Jhartarang	Gopapali	2			2			2			2		
1096	Lathikata	Garjan	Dandiapali	2			1	1	1	2			2		
1097	Lathikata	Kalunga	Jiabahal	2			2			2			2		
1098	Lathikata	Chikatmati	Killinga	2			1	1	1	2			2		
1099	Lathikata	Chikatmati	Sannuagaon	2			1	1	1	1	1	1	2		
1100	Lathikata	Balanda	Gadheibalanda	2			2			2			2		
1101	Lathikata	Balanda	Balanda	2			1	1	1	2			2		
1102	Lathikata	Balanda	Gutidarha	2			2			2			2		
1103	Lathikata	Balanda	Dalakudar	2			2			2			2		
1104	Lathikata	Garjan	Tumran	2			2			2			2		
1105	Lathikata	Garjan	Garjan	2			1	1	1	1	1	1	2		
1106	Lathikata	Garjan	Birual	2			1	1	1	2			2		
1107	Lathikata	Birkera	Khairbani	2			2			1	1	1	2		
1108	Lathikata	Jedakudar	Buchahanda	2			1	1	1	1	1	1	2		
1109	Lathikata	Jedakudar	Gopadihi	1	1	1	1	1	1	1	1	1	2		
111	Lathikata	Jedakudar	Arbajharabahal	2			1	1	1	1	2	1	2		

0															
1111	Lathikata	Jedakudar	Jadakudar	2			1	2	2	1	1	1	2		
1112	Lathikata	Birkera	Nakkhandia	2			1	1	1	1	1	1	1	1	1
1113	Lathikata	Birkera	Ranto	2			1	1	1	1	1	1	1	1	1
1114	Lathikata	Birkera	Birikera	2			2			1	1	1	1	1	1
1115	Lathikata	Birkera	Sanbirikera	1	1	1	2			1	1	1	2		
1116	Lathikata	Baddalki	Fikodchundi	2			2			2			2		
1117	Lathikata	Baddalki	Rutukupidi	2			2			2			2		
1118	Lathikata	Baddalki	Baunsjhad	2			2			2			2		
1119	Lathikata	Baddalki	Goilo	1	1	1	2			1	1	1	2		
1120	Lathikata	Baddalki	Musapali	2			2			1	1	1	2		
1121	Lathikata	Baddalki	Baddalaki	2			2			2			2		
1122	Lathikata	Baddalki	Patua	2			2			1	1	1	1	1	1
1123	Lathikata	Baddalki	Kenduberini	2			2			2			2		
1124	Lathikata	Birda	Sanmareni	2			2			2			2		
1125	Lathikata	Birda	Turitoli	2			2			2			2		
1126	Lathikata	Tainsara	Tainsar	2			1	1	1	1	1	1	2		
1127	Lathikata	Tainsara	Samarjhula	2			2			2			2		

1128	Lathikata	Birda	Birida	2			2			1	1	1	1	1	1
1129	Lathikata	Birda	Badmaroni	2			2			1	1	1	2		
1130	Lathikata	Birda	Rangamati	2			2			1	1	1	2		
1131	Lathikata	Birda	Karuabahal	2			2			1	1	1	2		
1132	Lathikata	Birda	Gamardihi	2			1	1	1	1	1	1	2		
1133	Lathikata	Tainsara	Singer	2			1	1	1	1	1	1	2		
1134	Lathikata	Tainsara	Baghlata	2			1	1	1	1	1	1	2		
1135	Lathikata	Hatibandha	Kansar	2			1	1	1	1	2	2	2		
1136	Lathikata	Suidihi	Asurchhapal	2			2			1	1	1	2		
1137	Lathikata	Suidihi	Sansunaparbat	2			2			1	1	1	2		
1138	Lathikata	Suidihi	Sunaparbat	1	1	1	2			1	1	1	2		
1139	Lathikata	Mundajore	Nuatoli	1	2	1	1	1	1	1	2	2	2		
1140	Lathikata	Suidihi	Suidihi	1	1	1	2			1	1	1	2		
1141	Lathikata	Hatibandha	Ataghat	2			2			1	1	1	2		
1142	Lathikata	Mundajore	Badbudhikudar	1	1	1	2			1	1	1	2		
1143	Lathikata	Suidihi	Lohadar	2			2			1	1	1	2		
1144	Lathikata	Suidihi	Kanarsuan	2			2			1	1	1	2		
114	Lathikata	Mundajore	Dalakudar	1	1	1	1	1	1	1	1	1	2		

5																
1146	Lathikata	Mundajore	Mundajore	1	1	1	2			1	1	1	2		
1147	Lathikata	Suidihi	Sanbudhikudar	1	1	1	2			1	1	1	2		
1148	Lathikata	Mundajore	Patobeda	1	1	1	2			1	1	1	2		
1149	Lathikata	Ramjodi	Getijharan	2			2			2			2		
1150	Lathikata	Ramjodi	Baliamba	1	1	1	2			2			2		
1151	Lathikata	Ramjodi	Betjharan	1	1	1	2			1	1	1	2		
1152	Lathikata	Ramjodi	Matkamjharan	1	1	1	2			2			2		
1153	Lathikata	Ramjodi	Sanambajharan	1	1	1	2			2			2		
1154	Lathikata	Ramjodi	Ambajharan	1	1	1	2			1	1	1	2		
1155	Lathikata	Ramjodi	Ramjodi	2			2			1	1	1	2		
1156	Lathikata	Ramjodi	Manko	2			2			1	1	1	2		
1157	Lathikata	Suidihi	Sankarlakhaman	2			2			1	1	1	2		
1158	Lathikata	Suidihi	Karlakhaman	2			1	1	1	1	1	1	2		
1159	Lathikata	Lathikata	Tepatoli	2			1	1	1	1	1	1	2		
1160	Lathikata	Suidihi	Sannuatoli												
1161	Lathikata	Lathikata	Badnuagaon	2			1	1	1	1	1	1	2		
1162	Lathikata	Lathikata	Timjore	2			1	1	1	1	1	1	2		

1163	Lathikata	Lathikata	Balani	2			2			1	1	1	2		
1164	Lathikata	Lathikata	Turiberna	2			2			1	1	1	2		
1165	Lathikata	Lathikata	Kulamunda	2			2			1	1	1	2		
1166	Lathikata	Lathikata	Ergeda	2			2			1	1	1	2		
1167	Lathikata	Ramjodi	Sanmanko	2			2			2			2		
1168	Lathikata	Ramjodi	Jangidiri	1	2	2	1	2	2	1	2	2	2		
1169	Gurundia	Banki	Sanbhulta	2			2			1	1	1	2		
1170	Gurundia	Banki	Badbhulta	2			2			2			2		
1171	Gurundia	Banki	Banki	2			2			2			2		
1172	Gurundia	Banki	Jodabandh	2			2			2			2		
1173	Gurundia	Banki	Raniberna	2			2			2			2		
1174	Gurundia	Kucheita	Kucheita	2			2			2			2		
1175	Gurundia	Kucheita	Sankucheita	2			2			2			2		
1176	Gurundia	Kucheita	Hatioda	2			2			2			2		
1177	Gurundia	Banki	Ergeda	2			2			2			2		
1178	Gurundia	Kucheita	Kusumtola	2			2			2			2		
1179	Gurundia	Kucheita	Kendughati	2			2			2			2		
118	Gurundia	Kucheita	Sargigarh	2			2			2			2		

0															
1181	Gurundia	Chandiposh	Silpunji	1	1	1	2			2			2		
1182	Gurundia	Chandiposh	Karda	1	1	1	2			2			2		
1183	Koida	Relhatu	Mahupada	1	1	1	2			1	1	1	2		
1184	Koida	Relhatu	Jharbeda	1	1	1	2			1	1	1	2		
1185	Gurundia	Chandiposh	Padmapur	1	2	2	2			2			2		
1186	Lahunipara	Darjing	Mohura	1	1	1	2			2			2		
1187	Lahunipara	Darjing	Jambhirdihi	1	1	1	1	2	2	2			2		
1188	Lahunipara	Darjing	Madhupur	1	1	1	1	1	1	2			2		
1189	Gurundia	Chandiposh	Barghat	2			1	2	2	2			2		
1190	Gurundia	Chandiposh	Musabira	1	1	1	2			2			2		
1191	Gurundia	Chandiposh	Chandiposh	2			2			2			2		
1192	Gurundia	Chandiposh	Kumakela	1	1	1	2			2			2		
1193	Gurundia	Chandiposh	Chhidi	2			1	2	2	2			2		
1194	Gurundia	Chandiposh	Chandrapur	1	1	1	2			2			2		
1195	Gurundia	Chandiposh	Rumkuberna	2			2			2			2		
1196	Gurundia	Tamra	Pitagaon	2			1	2	2	1	1	1	2		
1197	Gurundia	Chandiposh	Jhirpani	2			2			1	1	1	2		

1198	Gurundia	Chandiposh	Brahmaninadi												
1199	Gurundia	Tamra	Baghiakucha	1	1	1	2			2			2		
1200	Gurundia	Tamra	Benuam	1	1	1	1	2	2	1	1	1	2		
1201	Gurundia	Tamra	Tamada	2			1	2	2	1	1	1	2		
1202	Gurundia	Tamra	Kusumdihi	2			1	2	2	2			2		
1203	Gurundia	Tamra	Jhirpani	1	1	1	1	2	2	2			2		
1204	Lahunipara	Darjing	Gahami	1	1	1	1	2	2	2			2		
1205	Lahunipara	Darjing	Koilijhar	2			2			2			2		
1206	Lahunipara	Darjing	Angarapada	1	1	1	1	2	2	2			2		
1207	Lahunipara	Darjing	Dhenkiam	1	1	1	1	2	2	2			2		
1208	Lahunipara	Darjing	Ludhuni	2			1	1	1	2			2		
1209	Lahunipara	Darjing	Birtola	2			1	1	1	2			1	1	1
1210	Lahunipara	Darjing	Sanbirtola	2			1	1	1	1	2	2	2		
1211	Koida	Relhatu	Sanbalijore	2			2			1	1	1	2		
1212	Koida	Relhatu	Langalkata	2			2			1	1	1	2		
1213	Koida	Relhatu	Relhatu	2			2			1	2	2	2		
1214	Koida	Soyamba	Banko	2			2			1	1	1	1	1	1
121	Koida	Soyamba	Silikuta	2			2			1	1	1	2		

5																
1216	Koida	Soyamba	Badbalijore	2			2			1	2	2	2		
1217	Koida	Soyamba	Topadihi	2			2			1	1	1	2		
1218	Koida	Soyamba	Renjeda	2			2			1	1	1	2		
1219	Koida	Soyamba	Soyamba	2			1	1	1	1	2	2	2		
1220	Koida	Jamdihi	Badraksi	1	1	1	2			1	1	1	2		
1221	Koida	K.Balang	Ruguda	2			2			1	1	1	2		
1222	Koida	K.Balang	Badgaon	2			2			1	1	1	2		
1223	Koida	K.Balang	Khariabahal	1	1	1	2			1	1	1	2		
1224	Koida	K.Balang	Sianbahal	2			2			1	1	1	2		
1225	Koida	K.Balang	Bakhartola	2			1	2	2	1	2	2	2		
1226	Koida	Jamdihi	Sanraksi	2			2			1	2	2	2		
1227	Koida	Jamdihi	Purunapani	2			2			1	2	2	2		
1228	Koida	Soyamba	Mutuhanuman	2			2			1	2	2	2		
1229	Koida	Jamdihi	Jamudihi	2			2			1	2	2	2		
1230	Koida	Jamdihi	Karuadarha	2			2			1	1	1	1	1	1
1231	Koida	K.Balang	K.Balang	1	1	1	1	2	2	1	1	1	2		
1232	Koida	K.Balang	Badrama	2			2			1	1	1	2		

1233	Koida	K.Balang	Bajinia	2			2			1	1	1	2		
1234	Koida	Gopna	Chhidakudar	1	1	1	2			1	1	1	2		
1235	Koida	Bimalagarh	Thelakudar	2			2			1	1	1	2		
1236	Koida	Gopna	Santhelakudar	2			1	1	1	1	1	1	2		
1237	Koida	Bimalagarh	Kamarposh	2			2			2			2		
1238	Koida	K.Balang	Gouduniposh	2			2			1	1	1	2		
1239	Koida	K.Balang	Dalimdihi	2			2			1	2	2	2		
1240	Koida	Jamdihi	Manchabeda	2			2			1	2	2	2		
1241	Koida	Jamdihi	Kudamusa	2			2			1	1	1	2		
1242	Koida	Jamdihi	Kunduruburu	2			2			1	2	2	2		
1243	Koida	Jamdihi	Kunchpani	2			2			1	1	1	2		
1244	Koida	Bimalagarh	Bimlagarh	1	1	1	1	2	2	1	1	1	2		
1245	Koida	Bimalagarh	Sanfakirmunda	2			2			1	1	1	2		
1246	Koida	Bimalagarh	Fakirmunda	2			1	1	1	1	1	1	2		
1247	Koida	Gopna	Bandupada	2			1	1	1	1	1	1	2		
1248	Koida	Gopna	Sanpurunapani	2			2			1	1	1	2		
1249	Koida	Gopna	Sarasposh	2			2			1	1	1	2		
125	Koida	Gopna	Sankareichuan	2			2			1	1	1	2		

0															
1251	Koida	Gopna	kareichuan	1	1	1	2			1	1	1	2		
1252	Lahunipara	Darjing	Mahisichhapal	1	1	1	2			1	1	1	2		
1253	Lahunipara	Darjing	Kariadihi	1	1	1	2			1	1	1	2		
1254	Lahunipara	Darjing	Balisuda	1	1	1	2			1	1	1	2		
1255	Lahunipara	Darjing	Kudapada	1	1	1	2			1	1	1	2		
1256	Koida	Gopna	Ulkundei	2			2			1	1	1	2		
1257	Lahunipara	Sankhaposh	Lamsi	2			2			1	1	1	2		
1258	Lahunipara	Sankhaposh	Nandapada	2			2			1	1	1	2		
1259	Koida	Gopna	Hatikucha	2			1	1	1	1	1	1	2		
1260	Koida	Gopna	Gopna	2			1	2	2	1	1	1	2		
1261	Lahunipara	Sankhaposh	Ambarudi	2			2			1	2	2	2		
1262	Koida	Chordhara	Paramdihi	2			1	1	1	1	1	1	2		
1263	Koida	Chordhara	Gaganaposh	2			2			1	2	2	2		
1264	Koida	Chordhara	Choredhara	2			2			1	1	1	2		
1265	Koida	Chordhara	Nuatantra	2			2			1	2	2	2		
1266	Koida	Chordhara	Bendrilada	2			2			1	1	1	2		
1267	Koida	Chordhara	Taldihi	2			2			1	1	1	2		

1268	Koida	Jamdihi	Reserve Forest													
1269	Koida	Jamdihi	Tada	2			2			1	1	1	2		
1270	Koida	Jamdihi	Jhirpani	2			2			1	1	1	2		
1271	Koida	Kalta	Kalta	2			1	1	1	1	1	1	2		
1272	Koida	Koida	Nadikasira	2			2			1	1	1	2		
1273	Koida	Koida	Rengalbeda	2			2			1	1	1	2		
1274	Koida	Koida	Kasira	2			1	1	1	1	1	1	2		
1275	Koida	Kalta	Kusumdihi	2			2			1	1	1	2		
1276	Koida	Kalta	Kamanda	2			2			1	1	1	2		
1277	Koida	Dengula	Kula	2			2			1	1	1	2		
1278	Koida	Koida	Harischandrapur	2			2			1	1	1	2		
1279	Koida	Koida	Bhanjapali	2			2			1	2	2	2		
1280	Koida	Koida	Segasahi	2			2			1	1	1	2		
1281	Koida	Malda	Badindipur	2			2			1	1	1	2		
1282	Koida	Malda	Sanindipur	2			2			1	1	1	2		
1283	Koida	Malda	Ghodabudani	2			2			1	1	1	2		
1284	Koida	Malda	Adaghat	2			2			1	1	1	2		
128	Koida	Malda	Kalmanga	2			1	2	2	1	1	1	2		

5															
1286	Koida	Malda	Rusiberna												
1287	Koida	Malda	Gidei	2			2			1	1	1	2		
1288	Koida	Malda	Malda	2			1	1	1	1	1	1	2		
1289	Koida	Malda	Deoghar	2			2			2			2		
1290	Koida	Malda	Kenaveta	2			1	2	2	2			2		
1291	Koida	Malda	Patbeda	2			2			1	1	1	2		
1292	Koida	Malda	Ganua	2			1	2	2	1	1	1	2		
1293	Koida	Malda	Dalita	2			2			1	1	1	2		
1294	Koida	Malda	Mandajoda	2			2			1	1	1	2		
1295	Koida	Patmunda	Basada	2			2			1	1	1	2		
1296	Koida	Malda	Sanrusiberna												
1297	Koida	Patmunda	Sanputuli	2			1	1	1	1	1	1	2		
1298	Koida	Patmunda	Ranisal	2			2			1	1	1	2		
1299	Koida	Patmunda	Sargigarh	2			2			1	1	1	2		
1300	Koida	Patmunda	Sanua	2			1	1	1	1	1	1	2		
1301	Koida	Koida	Teherei	2			2			1	1	1	2		
1302	Koida	Koida	Kadodiha	2			2			1	2	2	2		

1303	Koida	Koida	Nuagaon	2			2			1	2	2	2		
1304	Koida	Dengula	Rengua	2			2			1	1	1	2		
1305	Koida	Dengula	Bandal	2			2			1	2	2	2		
1306	Koida	Dengula	Tantra	2			2			1	2	2	2		
1307	Koida	Dengula	Raikela	2			2			1	1	1	2		
1308	Koida	Dengula	Dengula	2			1	1	1	1	2	2	2		
1309	Koida	Dengula	Tentulidihi	2			2			1	1	1	2		
1310	Koida	Dengula	Sidimba	2			2			1	2	2	2		
1311	Koida	Dengula	Taldihi	2			2			1	1	1	2		
1312	Koida	Dengula	Tantigram	2			2			1	2	2	2		
1313	Koida	Dengula	Kalmanga	2			2			1	2	2	2		
1314	Koida	Patmunda	Baldihi	2			1	1	1	1	1	1	2		
1315	Koida	Patmunda	Khajuridihi	2			2			1	1	1	2		
1316	Koida	Patmunda	Podadihi	2			2			1	2	2	2		
1317	Koida	Patmunda	Patmunda	2			2			1	1	1	2		
1318	Koida	Patmunda	Chhachhelia												
1319	Koida	Patmunda	Badpatuli	2			1	1	1	1	1	1	2		
132	Koida	Patmunda	Kadamdihi	2			2			1	1	1	2		

0															
1321	Koida	Patmunda	Mithirda	2			2			1	2	2	2		
1322	Koida	Patmunda	Kadalia	2			1	1	1	1	2	2	2		
1323	Koida	Patmunda	Kiriakudar	2			1	1	1	1	1	1	2		
1324	Lahunipara	Darjing	Darging	2			1	1	1	1	1	1	2		
1325	Lahunipara	Darjing	Saleipali	2			2			1	1	1	2		
1326	Lahunipara	Darjing	Gaudiniposh	2			2			1	1	1	2		
1327	Lahunipara	Darjing	Thiaberna	2			2			1	1	1	2		
1328	Lahunipara	Lahunipara	Goutamdihi	2			2			1	1	1	2		
1329	Lahunipara	Lahunipara	Kachhupada	2			2			1	1	1	2		
1330	Lahunipara	Sankhaposh	Sagadiaposh	1	1	1	1	1	1	1	1	1	2		
1331	Lahunipara	Sankhaposh	Kisan-Tangarpali	2			2			1	1	1	2		
1332	Lahunipara	Sankhaposh	Sanbabehudi	2			2			1	1	1	2		
1333	Lahunipara	Sankhaposh	Babehudi	1	1	1	1	1	1	1	1	1	2		
1334	Lahunipara	Sankhaposh	Mahantatangarpali	2			2			1	1	1	2		
1335	Lahunipara	Sankhaposh	Sankhaposh	2			2			1	1	1	2		
1336	Lahunipara	Sankhaposh	Tetengagilla	2			2			1	1	1	2		
1337	Lahunipara	Sankhaposh	Ghusuriposh	2			2			1	1	1	2		

1338	Lahunipara	Sankhaposh	Lauposh	2			2			1	1	1	2		
1339	Lahunipara	Sankhaposh	Bhaliadihi	2			2			2			2		
1340	Lahunipara	Sankhaposh	San-bhaliadihi	2			2			1	1	1	2		
1341	Lahunipara	Sankhaposh	Pratappur	1	1	1	2			1	1	1	1	1	1
1342	Lahunipara	Sankhaposh	Arjunchuan	1	1	1	2			2			2		
1343	Lahunipara	Sankhaposh	San-rengalbeda	2			2			1	1	1	2		
1344	Lahunipara	Kaleiposh	Dhamanadarha	2			1	2	2	1	1	1	2		
1345	Lahunipara	Kaleiposh	Sankendudihi												
1346	Lahunipara	Sankhaposh	Rangalbeda	2			2			1	1	1	2		
1347	Lahunipara	Sankhaposh	Kardahudi	2			2			1	1	1	2		
1348	Lahunipara	Kaleiposh	Kendudihi	2			2			1	1	1	2		
1349	Lahunipara	Lahunipara	Takra	2			2			1	1	1	2		
1350	Lahunipara	Lahunipara	Sukhabanda	2			1	2	2	1	1	1	2		
1351	Lahunipara	Lahunipara	Saleidihi	2			1	1	1	1	1	1	2		
1352	Lahunipara	Lahunipara	Saleidihi	2			1	1	1	1	1	1	2		
1353	Lahunipara	Darjing	Sansahajbahal	2			1	1	1	1	1	1	2		
1354	Lahunipara	Darjing	Badsahajbahal	2			1	1	1	1	1	1	2		
135	Lahunipara	Bad Purunapani	Juniani	2			2			1	1	1	2		

5															
1356	Lahunipara	Bad Purunapani	Ateikucha	2			2			1	1	1	2		
1357	Lahunipara	Bad Purunapani	Tikayatpali	2			2			1	1	1	2		
1358	Lahunipara	Bad Purunapani	Santikayatpali												
1359	Lahunipara	Bad Purunapani	Fatajharan	2			2			1	1	1	2		
1360	Lahunipara	Bad Purunapani	Sialikudar	2			2			1	1	1	2		
1361	Lahunipara	Bad Purunapani	Kapanda	2			2			1	1	1	2		
1362	Lahunipara	Bad Purunapani	Nuagaon	2			2			1	1	1	2		
1363	Lahunipara	Bad Purunapani	Jibikaposh	2			2			1	1	1	2		
1364	Lahunipara	Bad Purunapani	Budhikutuni	2			2			1	1	1	2		
1365	Lahunipara	Bad Purunapani	Badapurunapani	2			2			1	1	1	2		
1366	Lahunipara	Bad Purunapani	Talbahali	2			2			1	1	1	2		
1367	Lahunipara	Bad Purunapani	Samardari	2			2			1	1	1	2		
1368	Lahunipara	Lahunipara	Tibupada	2			2			1	1	1	2		
1369	Lahunipara	Lahunipara	Lahunipada	2			1	2	2	1	1	1	2		
1370	Lahunipara	Lahunipara	Gombadihi	2			1	1	1	1	1	1	2		
1371	Lahunipara	Rajamunda	Gudhiali	2			2			1	1	1	2		
1372	Lahunipara	Rajamunda	Mishrapali	2			2			1	1	1	2		

1373	Lahunipara	Rajamunda	Saleibahal	2			2			1	1	1	2		
1374	Lahunipara	Rajamunda	Surupatla	2			2			1	1	1	2		
1375	Lahunipara	Rajamunda	Bandhananali	2			2			1	1	1	2		
1376	Lahunipara	Rajamunda	Baldihi	2			2			1	1	1	2		
1377	Lahunipara	Rajamunda	Gadapali	2			2			1	1	1	2		
1378	Lahunipara	Rajamunda	Luthurba	2			1	1	1	1	1	1	2		
1379	Lahunipara	Rajamunda	Urumkela	2			2			1	1	1	2		
1380	Lahunipara	Rajamunda	Gamlei	2			1	1	1	1	1	1	2		
1381	Lahunipara	Rajamunda	Bad-tumkela	2			1	2	2	1	1	1	2		
1382	Lahunipara	Rajamunda	Kaliaposh												
1383	Lahunipara	Rajamunda	Deoposh	2			1	1	1	1	1	1	2		
1384	Lahunipara	Rajamunda	San-tumkela	2			2			1	1	1	2		
1385	Lahunipara	Rajamunda	Gargadia	2			2			1	1	1	2		
1386	Lahunipara	Rajamunda	Jamumal (Jammal)												
1387	Lahunipara	Rajamunda	Saradhapur	2			2			1	1	1	2		
1388	Lahunipara	Rajamunda	Rajamunda	2			2			1	1	1	2		
1389	Lahunipara	Lahunipara	Lateimundi	2			1	2	2	1	1	1	2		
139	Lahunipara	Lahunipara	Sukhpali	2			1	1	1	1	1	1	2		

0																
1391	Lahunipara	Kaleiposh	Thenteiposh	2			2			1	1	1	2		
1392	Lahunipara	Kaleiposh	Kenapali	2			2			1	1	1	2		
1393	Lahunipara	Kaleiposh	Katupada	2			2			1	1	1	2		
1394	Lahunipara	Kaleiposh	Paragposh	2			1	1	1	1	1	1	2		
1395	Lahunipara	Kaleiposh	Solberana	2			1	1	1	1	1	1	2		
1396	Lahunipara	Kaleiposh	Kaleiposh	2			1	1	1	1	1	1	2		
1397	Lahunipara	Kaleiposh	Nuapada	2			1	1	1	1	1	1	2		
1398	Lahunipara	Kaleiposh	Kumbhardihi	2			2			1	1	1	2		
1399	Lahunipara	Kaleiposh	Thakurpali	2			1	2	2	1	1	1	2		
1400	Lahunipara	Kudheikala	Ulsurei	2			2			1	1	1	2		
1401	Lahunipara	Kaleiposh	Jogibandh	2			2			1	1	1	2		
1402	Lahunipara	KudheiKala	Basubahal	2			2			1	1	1	2		
1403	Lahunipara	Kaleiposh	Sankhajurinali	2			2			1	1	1	2		
1404	Lahunipara	Kudheikala	Sanbasubahal	2			2			1	1	1	2		
1405	Lahunipara	Kudheikela	Sanghatital												
1406	Lahunipara	Kudheikala	Deodebapur	2			2			1	1	1	2		
1407	Lahunipara	Kudheikela	Sandalamkucha												

1408	Lahunipara	Kudheikala	Ganighasa	2			1	1	1	1	1	1	2		
1409	Lahunipara	Kudheikala	Dalamkucha	2			2			1	1	1	2		
1410	Lahunipara	Kudheikala	Ghatital	2			2			1	1	1	2		
1411	Lahunipara	KudheiKala	Guhaldihi	2			2			1	1	1	2		
1412	Lahunipara	KudheiKala	Bileipada	2			1	2	2	1	1	1	2		
1413	Lahunipara	Kudheikala	Kudeikela	2			2			1	1	1	2		
1414	Lahunipara	Kudheikala	Haldikunchi	2			2			2			2		
1415	Lahunipara	Kudheikela	Sankundeikela	2			2			1	1	1	2		
1416	Lahunipara	Kurda	Nischintipur	2			2			1	1	1	2		
1417	Lahunipara	Kurda	Tankajoda	2			2			1	1	1	2		
1418	Lahunipara	Kurda	Kododihi	2			2			2			2		
1419	Lahunipara	Kurda	Khendraposh	2			2			1	1	1	2		
1420	Lahunipara	Kurda	Ramaruda	2			2			1	1	1	2		
1421	Lahunipara	Kurda	Hatibahal	2			2			1	1	1	2		
1422	Lahunipara	Kurda	Sanhatibahal	2			2			1	1	1	2		
1423	Lahunipara	Kurda	Jaldihi	2			2			1	1	1	2		
1424	Lahunipara	Kurda	Baldihi	2			2			1	1	1	2		
142	Lahunipara	Kurda	Bhaliadihi	2			2			1	1	1	2		

5																
1426	Lahunipara	Kurda	Kurda	2			2			1	1	1	1	1	1
1427	Lahunipara	Kurda	Madhupur	2			1	1	1	2			2		
1428	Lahunipara	Kurda	Lalei	2			1	1	1	1	1	1	2		
1429	Lahunipara	Kurda	Brahmangaon	2			1	1	1	2			2		
1430	Lahunipara	Kurda	Amatpali	2			1	1	1	2			2		
1431	Lahunipara	Kurda	Belkudar	2			1	1	1	1	1	1	2		
1432	Lahunipara	Kurda	Singardei	2			2			2			2		
1433	Lahunipara	Kurda	Khadiakudar	2			2			1	1	1	2		
1434	Lahunipara	Kuliposh	Raikelaposh	2			2			1	1	1	2		
1435	Lahunipara	Kuliposh	Bhuguda	2			2			1	1	1	2		
1436	Lahunipara	Kurda	Sanbhaliadihi	1	1	1	2			1	1	1	2		
1437	Lahunipara	Kurda	Fuljhar	2			1	2	2	1	1	1	2		
1438	Lahunipara	Kurda	Gundichanali	2			2			2			2		
1439	Lahunipara	Kurda	Talakudar	2			2			1	1	1	2		
1440	Lahunipara	Talbahali	Khatiabhangoni	2			2			1	1	1	2		
1441	Lahunipara	Talbahali	Landamunda	1	1	1	2			2			2		
1442	Lahunipara	Talbahali	Rangamatia	2			2			1	1	1	2		

1443	Lahunipara	Talbahali	Babehudi	2			2			2			2		
1444	Lahunipara	Talbahali	Mahulata	1	1	1	1	1	1	1	1	1	2		
1445	Lahunipara	Kuliposh	Gardruan	2			1	1	1	2			2		
1446	Lahunipara	Khutagaon	Bandhberna	2			2			1	1	1	2		
1447	Lahunipara	Khutagaon	Poigoan	2			1	1	1	1	1	1	2		
1448	Lahunipara	Khutagaon	Suarpali	2			2			1	1	1	2		
1449	Lahunipara	Khutagaon	Bichhanapati	1	1	1	1	1	1	1	1	1	2		
1450	Lahunipara	Khutagaon	Khuantgaon	2			2			1	1	1	2		
1451	Lahunipara	Khutagaon	Jodibahal	1	1	1	1	1	1	2			2		
1452	Lahunipara	Kuliposh	Kuliposh	2			2			2			2		
1453	Lahunipara	Talbahali	Barghat	2			2			1	1	1	2		
1454	Lahunipara	Talbahali	Kardakudar	2			2			1	1	1	2		
1455	Lahunipara	Talbahali	San-nuagaon	2			2			1	2	2	2		
1456	Lahunipara	Sashakela	Kusumdihi	2			2			1	2	2	2		
1457	Lahunipara	Sashakela	Tinko	2			2			1	1	1	2		
1458	Koida	Chordhara	Phatatangar	2			2			1	2	2	2		
1459	Koida	Chordhara	Anteitola	2			2			1	2	2	2		
146	Lahunipara	Sashakela	Raikela	1	1	1	1	1	1	1	1	1	2		

0																
1461	Lahunipara	Sashakela	Baurkela	2			2			1	1	1	2		
1462	Lahunipara	Sashakela	Saskela	2			2			1	1	1	2		
1463	Lahunipara	Sashakela	Barsuan	2			2			1	1	1	2		
1464	Koida	Dengula	Bahamda	2			2			1	2	2	2		
1465	Lahunipara	Sashakela	Damalu	2			2			1	1	1	2		
1466	Lahunipara	Talbahali	Badnuagaon	2			2			1	1	1	2		
1467	Lahunipara	Talbahali	Kilinda	2			1	1	1	1	1	1	2		
1468	Lahunipara	Talbahali	Tantabahal	2			2			2			2		
1469	Lahunipara	Talbahali	Talbahali	1	1	1	2			1	1	1	2		
1470	Lahunipara	Talbahali	Deogharia	2			2			2			2		
1471	Lahunipara	Talbahali	Badhabhuin	1	1	1	2			1	1	1	2		
1472	Lahunipara	Talbahali	Ladapani	1	1	1	2			1	1	1	2		
1473	Lahunipara	Bhutuda	Ranta	2			2			2			2		
1474	Lahunipara	Bhutuda	Siliguda	2			2			1	1	1	2		
1475	Lahunipara	Bhutuda	Randa	2			2			1	1	1	2		
1476	Lahunipara	Bhutuda	Bhutuda	2			1	2	2	1	1	1	2		
1477	Lahunipara	Bhutuda	Lasi	2			1	1	1	1	2	2	2		

1478	Lahunipara	Bhutuda	Kensara (Kensila)	2			2			1	1	1	2		
1479	Lahunipara	Bhutuda	Batagaon	2			2			1	1	1	2		
1480	Lahunipara	Bhutuda	Raisuan	2			2			1	2	2	2		
1481	Lahunipara	Bhutuda	Chada	1	1	1	1	2	2	1	1	1	2		
1482	Lahunipara	Bhutuda	Sareikela	1	1	1	2			2			2		
1483	Lahunipara	Bhutuda	Tilkuda	2			1	1	1	1	1	1	2		
1484	Gurundia	Sole	Mahuldihi	1	1	1	1	1	1	1	2	2	2		
1485	Gurundia	Sole	Ulandajharan	1	1	1	1	1	1	1	1	1	2		
1486	Gurundia	Sole	Jhaliadihi	1	1	1	1	1	1	1	1	1	2		
1487	Gurundia	Sole	Kudabira	1	1	1	2			1	1	1	2		
1488	Gurundia	Pankadihi	Sirigida	1	1	1	1	1	1	1	1	1	2		
1489	Gurundia	Sole	Badkudar	1	1	1	1	2	2	2			2		
1490	Gurundia	Pankadihi	Baghabindha	1	1	1	1	1	1	1	1	1	2		
1491	Gurundia	Pankadihi	Sanjoda												
1492	Gurundia	Pankadihi	Jada	2			2			1	1	1	2		
1493	Gurundia	Pankadihi	Pankadihi	1	1	1	2			1	1	1	2		
1494	Gurundia	Pankadihi	Ranke	1	1	1	2			1	1	1	2		
149	Gurundia	Banaikela	Sansaplata	1	1	1	1	2	2	1	1	1	2		

5															
1496	Gurundia	Banaikela	Balabhadraprasad	2			1	1	1	1	2	2	2		
1497	Gurundia	Banaikela	Jadaloi	2			1	1	1	1	1	1	2		
1498	Gurundia	Banaikela	Sanjadaloi	2			2			1	1	1	2		
1499	Gurundia	Tamra	Soledega	1	1	1	1	1	1	1	1	1	2		
1500	Gurundia	Banaikela	Boneikela	2			1	1	1	1	1	1	2		
1501	Gurundia	Banaikela	Dumarmunda	2			1	1	1	2			2		
1502	Gurundia	Banaikela	Jagannathprasad	2			1	1	1	1	2	2	2		
1503	Gurundia	Banaikela	Jamudarh	2			1	1	1	1	1	1	2		
1504	Gurundia	Banaikela	Bhurung	1	1	1	1	1	1	1	1	1	2		
1505	Gurundia	Banaikela	Saplata	2			2			1	1	1	2		
1506	Gurundia	Sole	Asurkhole	2			2			1	1	1	2		
1507	Gurundia	Sole	Tukuda	1	1	1	2			1	2	2	2		
1508	Gurundia	Sole	Sianpali	1	1	1	2			1	1	1	2		
1509	Gurundia	Sole	Brahmanibasa	1	1	1	2			1	1	1	2		
1510	Gurundia	Sole	Kusumdihi	1	1	1	1	1	1	1	1	1	2		
1511	Gurundia	Sole	Thakurpali	1	1	1	1	1	1	1	1	1	2		
1512	Gurundia	Sole	Nuapali	1	1	1	1	1	1	1	1	1	2		

1513	Gurundia	Sole	Sole	1	1	1	2			1	1	1	2		
1514	Gurundia	Sole	Soleguda	1	1	1	2			1	1	1	2		
1515	Gurundia	Banaikela	Dharanidharpur	2			2			1	1	1	2		
1516	Gurundia	Gurundia	Nuniapali	2			1	1	1	1	1	1	2		
1517	Gurundia	Gurundia	Sannuniapali	2			1	1	1	2			2		
1518	Gurundia	Banaikela	Kuleibaga	2			1	1	1	1	1	1	2		
1519	Gurundia	Banaikela	Chandiposh	2			1	1	1	2			2		
1520	Gurundia	Gurundia	Badkudar	1	1	1	1	1	1	1	2	1	2		
1521	Gurundia	Gurundia	Kantapali	2			1	2	2	2			2		
1522	Gurundia	Gurundia	San-kantapali												
1523	Gurundia	Gurundia	Silikuta	2			2			1	1	1	2		
1524	Gurundia	Tamparkela	Tumbei	2			2			2			2		
1525	Gurundia	Sole	Binjhikhol	1	1	1	2			1	2	2	2		
1526	Gurundia	Sole	Kantamunda	1	1	1	2			1	1	1	2		
1527	Gurundia	Tamparkela	Kunjar	2			2			1	1	1	2		
1528	Gurundia	Tamparkela	Tamparkela	2			2			1	1	1	2		
1529	Gurundia	Tamparkela	Madalia	2			1	1	1	2			2		
153	Gurundia	Gurundia	Sangurundia	2			1	1	1	2			2		

0															
1531	Gurundia	Gurundia	Sanbargaon	2			1	1	1	1	1	1	2		
1532	Gurundia	Gurundia	Badgaon	2			2			1	1	1	2		
1533	Gurundia	Bhaludunguri	Sanbhaludunguri												
1534	Gurundia	Bhaludunguri	Sanrajabasa												
1535	Gurundia	Gurundia	Gurundia	2			1	2	2	1	1	1	1	1	1
1536	Gurundia	Gurundia	Raikelaposh	2			1	2	2	1	2	2	2		
1537	Gurundia	Gurundia	Madhupur	2			2			2			2		
1538	Gurundia	Kundheidiha	Sanramchhinda	2			2			2			2		
1539	Gurundia	Tamparkela	Janda	2			1	1	1	1	1	1	2		
1540	Gurundia	Tamparkela	Ghantiali	1	1	1	2			1	1	1	2		
1541	Gurundia	Kundheidiha	Ramchhinda	1	1	1	2			1	1	1	2		
1542	Gurundia	Tamparkela	Jalei	2			1	1	1	2			2		
1543	Gurundia	Jarda	Kelo	2			1	2	2	1	1	1	2		
1544	Gurundia	Jarda	Majurdima	2			2			1	1	1	2		
1545	Gurundia	Jarda	Kainsibahal	1	1	1	1	1	1	1	1	1	2		
1546	Gurundia	Jarda	Brahmanidei	1	1	1	1	1	1	1	1	1	2		
1547	Gurundia	Jarda	Jarda	2			1	1	1	1	1	1	2		

1548	Gurundia	Jarda	Badibahal	2			2			2			2		
1549	Gurundia	Jarda	Budelbahal	2			1	2	2	2			2		
1550	Gurundia	Jarda	Burda	2			1	2	2	1	1	1	2		
1551	Gurundia	Jarda	Sanburda	2			1	2	2	1	1	1	2		
1552	Gurundia	Jarda	Niktimal	2			2			2			1	1	1
1553	Gurundia	Kundheidiha	Sanbalia	2			2			1	1	1	2		
1554	Gurundia	Kundheidiha	Balia	2			1	2	2	2			2		
1555	Gurundia	Kundheidiha	Kansar	2			2			1	2	2	2		
1556	Gurundia	Kundheidiha	Kunjaria	1	1	1	2			1	1	1	2		
1557	Gurundia	Kundheidiha	Kundheidiha	2			2			1	1	1	2		
1558	Gurundia	Kundheidiha	Lachhadakindar	2			1	1	1	1	1	1	2		
1559	Baneigarh	Bhalupani	Barghat	2			1	2	2	1	1	1	2		
1560	Baneigarh	Bhalupani	Ulasara	2			1	1	1	1	1	1	2		
1561	Baneigarh	Bhalupani	Bhalupani	2			1	1	1	1	1	1	2		
1562	Baneigarh	Bhalupani	Bhadimara	2			2			1	1	1	2		
1563	Baneigarh	Bhalupani	Bandhabhuin	2			2			1	1	1	1	1	1
1564	Baneigarh	Bhalupani	Jamujore	2			2			1	1	1	1	1	1
156	Baneigarh	Bhalupani	Sanbhalupani	2			2			1	1	1	1	1	1

5															
1566	Baneigarh	Sarasara Bilanga	Sarsarabalang	2			1	1	1	2			1	1	1
1567	Baneigarh	Sarasara Bilanga	Sibnathpur	2			1	1	1	1	1	1	1	1	1
1568	Baneigarh	Sarasara Bilanga	Khajuridihi	2			2			1	1	1	2		
1569	Baneigarh	Pithachor	Gujapal	2			2			1	1	1	2		
1570	Baneigarh	Pithachor	Kulkuta	2			1	1	1	1	1	1	2		
1571	Baneigarh	Pithachor	Niktimal	2			2			2			2		
1572	Baneigarh	Pithachor	Pithachore	2			2			2			2		
1573	Baneigarh	Pithachor	Sanniktimal	2			2			1	1	1	2		
1574	Baneigarh	Pithachor	Sindurkela	2			2			2			2		
1575	Baneigarh	Pithachor	Lamsi	2			2			2			2		
1576	Baneigarh	Pithachor	Dalki	2			2			2			2		
1577	Baneigarh	Pithachor	Sandalki	2			2			1	1	1	2		
1578	Baneigarh	Sarasara Bilanga	Sansarsara	1	1	1	1	1	1	1	1	1	2		
1579	Baneigarh	Kasada	Sanjharan	2			1	1	1	1	1	1	2		
1580	Baneigarh	Sarasara Bilanga	Sarsara	2			1	1	1	2			2		
1581	Baneigarh	Jhirdapali	Chandrapur	2			2			2			2		
1582	Baneigarh	Bhalupani	Sanbandhabhuin	2			2			1	1	1	2		

1583	Baneigarh	Bhalupani	Janukhole	2			2			1	1	1	2		
1584	Baneigarh	Jhirdapali	Basudihi	2			1	1	1	1	1	1	2		
1585	Baneigarh	Jhirdapali	Jhirdapali	2			2			1	1	1	2		
1586	Baneigarh	Jhirdapali	Mar-dihi	2			2			1	1	1	2		
1587	Baneigarh	Jhirdapali	Nuagaon	2			2			1	1	1	2		
1588	Baneigarh	Jhirdapali	SanNuagaon												
1589	Baneigarh	Jhirdapali	kantapali	2			1	2	2	1	1	1	2		
1590	Baneigarh	Jhirdapali	Tuniapali	1	1	1	2			1	1	1	2		
1591	Baneigarh	Kasada	Tikayatpali	2			2			1	1	1	2		
1592	Baneigarh	Kasada	Jhadbhuin	2			2			1	1	1	2		
1593	Baneigarh	Kasada	Adadihi	2			1	1	1	1	1	1	2		
1594	Baneigarh	Jhirdapali	Nagadihi	1	1	1	2			2			2		
1595	Baneigarh	Kasada	Nuadihi	2			2			1	1	1	2		
1596	Baneigarh	Kasada	Kareiput	1	1	1	2			1	1	1	2		
1597	Baneigarh	Kasada	Tileimal	1	1	1	2			1	1	1	2		
1598	Baneigarh	Kasada	Kandhiposh	2			1	1	1	2			2		
1599	Baneigarh	Kasada	Balitakudar	1	1	1	2			2			2		
160	Baneigarh	Kasada	Khajuribahal	1	1	1	2			2			2		

0															
1601	Baneigarh	Kasada	Ghanshyampur	1	1	1	1	1	1	2			2		
1602	Baneigarh	Kasada	Kasada	1	1	1	2			1	1	1	2		
1603	Baneigarh	Kasada	Badjharan	1	1	1	2			2			2		
1604	Baneigarh	Kasada	Kathaphal	2			1	2	2	1	1	1	2		
1605	Gurundia	Bhaludunguri	Khandamuni	2			1	1	1	1	1	1	2		
1606	Gurundia	Bhaludunguri	Nalaghati	2			1	2	2	1	1	1	2		
1607	Gurundia	Bhaludunguri	Brahmaninadi(Ka)												
1608	Gurundia	Bhaludunguri	Raniamarabatipur	2			1	1	1	1	1	1	2		
1609	Gurundia	Bhaludunguri	Bartengada	2			1	2	2	1	1	1	2		
1610	Gurundia	Bhaludunguri	Mankadchuan	2			1	1	1	1	1	1	2		
1611	Gurundia	Bhaludunguri	Naiksatkuta	2			1	1	1	1	1	1	2		
1612	Gurundia	Bhaludunguri	Khamarsatkuta	2			1	1	1	1	1	1	2		
1613	Gurundia	Bhaludunguri	Rayatsatkuta	2			1	2	2	1	2	2	2		
1614	Gurundia	Bhaludunguri	Khandapat	2			1	1	1	1	1	1	2		
1615	Gurundia	Bhaludunguri	Salgramposh	2			1	1	1	1	1	1	2		
1616	Gurundia	Bhaludunguri	Badbhaludunguri	2			2			1	1	1	2		
1617	Gurundia	Bhaludunguri	Rajabasa	2			1	1	1	1	1	1	2		

1618	Gurundia	Bhaludunguri	Kadambapur	2			2			1	1	1	2		
1619	Gurundia	Narendra	Sishudihi	2			1	1	1	1	1	1	2		
1620	Gurundia	Bhaludunguri	Dhatikiposh	2			1	1	1	1	1	1	2		
1621	Gurundia	Narendra	Sanjibika (Jangal)	2			1	1	1	1	1	1	2		
1622	Gurundia	Narendra	Bijadihi	1	1	1	1	2	1	1	1	1	1	1	1
1623	Gurundia	Narendra	Jibika	2			1	1	1	1	1	1	2		
1624	Gurundia	Narendra	Bada-Turamara	2			1	2	2	1	1	1	2		
1625	Gurundia	Narendra	Sana-Turamara	2			1	1	1	1	1	1	2		
1626	Gurundia	Narendra	Narendra	2			2			1	1	1	2		
1627	Baneigarh	Kendrikela	Babunuagaon	2			1	1	1	1	1	1	2		
1628	Baneigarh	Kendrikela	Uparpada	2			1	1	1	1	1	1	2		
1629	Lahunipara	Rajamunda	Arkeikela	2			2			2			2		
1630	Baneigarh	Kendrikela	Brahmaninadi(Kha)												
1631	Baneigarh	Banaigarh	Deogaon	2			1	1	1	2			2		
1632	Baneigarh	Jakeikela	Upurda	2			2			2			2		
1633	Baneigarh	Kendrikela	Jhaliaberna												
1634	Baneigarh	Kendrikela	Gurundupali												
163	Baneigarh	Kendrikela	Kendrikala	2			1	1	1	2			2		

5															
1636	Baneigarh	Kendrikela	Baidpali	2			2			2			2		
1637	Baneigarh	Kendrikela	Rautani	2			2			1	1	1	2		
1638	Baneigarh	Kendrikela	Bandodihi	2			2			1	1	1	2		
1639	Gurundia	Narendra	Tikraposh	2			2			1	1	1	2		
1640	Gurundia	Narendra	Badpada	2			2			1	1	1	2		
1641	Gurundia	Narendra	Turipada	2			2			2			2		
1642	Gurundia	Narendra	Baneshwarpur	2			1	1	1	2			2		
1643	Gurundia	Bhaludunguri	Sandahichore	2			2			1	1	1	1	1	1
1644	Gurundia	Bhaludunguri	Dahichor	2			1	2	2	1	1	1	2		
1645	Gurundia	Bhaludunguri	Dantaguthani	2			1	1	1	1	1	1	2		
1646	Gurundia	Bhaludunguri	Kantabahal	2			2			2			2		
1647	Gurundia	Bhaludunguri	Sankantabahal	2			1	1	1	2			2		
1648	Gurundia	Narendra	Katuridhua	2			2			1	1	1	2		
1649	Gurundia	Bhaludunguri	Podagotha	2			1	1	1	1	2	2	2		
1650	Gurundia	Narendra	Sanmusaposh (Pali)	1	1	1	2			1	2	2	2		
1651	Gurundia	Narendra	Mushaposh	2			2			1	1	1	2		
1652	Gurundia	Narendra	Sibnathpur	2			2			1	1	1	2		

1653	Gurundia	Narendra	Jharbeda	2			2			1	1	1	2		
1654	Gurundia	Narendra	Sansibnathpur	2			2			2			2		
1655	Gurundia	Narendra	Kurdapali	2			2			1	2	2	2		
1656	Gurundia	Narendra	Beldihi	2			2			1	1	1	2		
1657	Baneigarh	Gobindapur	Badbaurkela	2			2			1	1	1	2		
1658	Baneigarh	Kendrikela	Gudhiali	2			2			2			2		
1659	Baneigarh	Kendrikela	Gamhadihi												
1660	Baneigarh	Kendrikela	Alekhpur	2			2			2			2		
1661	Baneigarh	Kendrikela	Uparbahal	2			2			2			2		
1662	Baneigarh	Kendrikela	Pandrisila	2			2			1	1	1	2		
1663	Baneigarh	Banaigarh	Barhamusa	2			2			2			2		
1664	Baneigarh	Jakeikela	Sanbhaludunguri	2			2			2			2		
1665	Baneigarh	Jakeikela	Jamkei	2			2			2			2		
1666	Baneigarh	Jakeikela	Baghapali	2			2			2			2		
1667	Baneigarh	Jakeikela	Jakeikela	2			1	2	2	1	1	1	2		
1668	Baneigarh	Jakeikela	Talita	2			2			2			2		
1669	Baneigarh	Jakeikela	Hatkinali												
167	Baneigarh	Jakeikela	Brahmannali	2			2			1	1	1	2		

0															
1671	Baneigarh	Jakeikela	Nuapali	2			2			1	1	1	2		
1672	Baneigarh	Kenaveta	Dharanidharpali	2			2			2			2		
1673	Baneigarh	Kendrikela	Dareikala	2			2			1	1	1	2		
1674	Baneigarh	Gobindapur	Pandua	2			2			1	1	1	2		
1675	Baneigarh	Gobindapur	Govindpur	2			2			2			2		
1676	Baneigarh	Gobindapur	Sanbaurkela												
1677	Baneigarh	Gobindapur	Patrapali	2			1	2	2	1	1	1	2		
1678	Gurundia	Narendra	Sankaturidhua	2			2			2			2		
1679	Baneigarh	Gobindapur	Sangopinathpur	2			2			2			2		
1680	Baneigarh	Gobindapur	Dandabahal												
1681	Baneigarh	Gobindapur	Jharmunda	2			2			1	1	1	2		
1682	Baneigarh	Gobindapur	Gopinathpur	2			2			2			2		
1683	Baneigarh	Kenaveta	Sanjharmunda												
1684	Baneigarh	Gobindapur	Sendhpur	2			2			1	1	1	2		
1685	Baneigarh	Kenaveta	Indrapur	2			2			2			2		
1686	Baneigarh	Kenaveta	Kanturupali												
1687	Baneigarh	Kenaveta	Sauntipali												

1688	Baneigarh	Gobindapur	Narasinghpur	2			2			2			2		
1689	Baneigarh	Gobindapur	Laxminarayanpur	2			2			1	1	1	2		
1690	Baneigarh	Kenaveta	Kenaveta	2			2			2			2		
1691	Baneigarh	Badgogua	Kelo	2			2			2			2		
1692	Baneigarh	Badgogua	Sangagua	2			1	1	1	2			2		
1693	Baneigarh	Badgogua	Banjikusum	2			2			1	1	1	2		
1694	Baneigarh	Jakeikela	Badposh	2			2			2			2		
1695	Lahunipara	Khutagaon	Dhudi	2			2			2			2		
1696	Lahunipara	Talbahali	Arjunjhari	1	1	1	2			1	1	1	2		
1697	Lahunipara	Haladikudar	Mukulapani	2			2			2			2		
1698	Lahunipara	Haladikudar	Baraguda	2			2			2			2		
1699	Lahunipara	Haladikudar	Haldikudar	1	2	2	2			2			2		
1700	Lahunipara	Khutagaon	Gadapali	2			2			2			2		
1701	Lahunipara	Khutagaon	Kudhei Nuadihi	2			2			2			2		
1702	Lahunipara	Khutagaon	Kantakudar	2			2			2			2		
1703	Lahunipara	Haladikudar	Khajurinali	1	1	1	2			2			2		
1704	Lahunipara	Haladikudar	Dhanijam	1	1	1	2			2			2		
170	Lahunipara	Haladikudar	Barghat	2			1	2	2	1	1	1	2		

5															
1706	Lahunipara	Khutagaon	Sadhubahal	2			2			1	1	1	2		
1707	Baneigarh	Ruguda	Syamsundarpur	2			1	2	1	1	2	2	2		
1708	Baneigarh	Ruguda	Ruguda	2			1	1	1	1	1	1	2		
1709	Baneigarh	Ruguda	Jangla	2			1	1	1	1	1	1	2		
1710	Baneigarh	Badgogua	Chandiposh												
1711	Baneigarh	Badgogua	Badgogua	2			1	1	1	1	1	1	2		
1712	Baneigarh	Kenaveta	Kantasara	2			1	1	1	2			2		
1713	Baneigarh	Kenaveta	Phalsaghat	2			1	1	1	1	1	1	2		
1714	Baneigarh	Jhirdapali	Jambhiriposh	2			2			1	1	1	1	1	1
1715	Baneigarh	Bonaikela	Gilly	2			2			1	1	1	2		
1716	Baneigarh	Bonaikela	Barabeda												
1717	Baneigarh	Bonaikela	Badgaon	2			1	1	1	1	1	1	2		
1718	Baneigarh	Bonaikela	Boneikela	2			1	1	1	1	1	1	2		
1719	Baneigarh	Bonaikela	Deoposh	2			1	1	1	1	1	1	2		
1720	Baneigarh	Bonaikela	Saleibahal	2			2			1	1	1	2		
1721	Baneigarh	Ruguda	Brahmanidarh	2			2			1	1	1	2		
1722	Baneigarh	Ruguda	Purunapani	2			1	1	1	1	1	1	2		

1723	Baneigarh	Kasada	Tendra	2			1	1	1	2			2		
1724	Baneigarh	Kasada	Amphali	2			2			1	1	1	2		
1725	Baneigarh	Ruguda	Sabra	2			1	1	1	1	1	1	2		
1726	Baneigarh	Ruguda	Machurinali	2			2			1	1	1	2		
1727	Baneigarh	Ruguda	Sialikudar	2			2			1	1	1	2		
1728	Baneigarh	Ruguda	Mahuldiha	2			2			1	1	1	2		
1729	Lahunipara	Haladikudar	Sulavdiha	2			2			1	1	1	2		
1730	Lahunipara	Haladikudar	Ranja	1	1	1	2			1	1	1	2		
1731	Lahunipara	Haladikudar	Sanjala	1	1	1	1	1	1	1	1	1	2		
1732	Lahunipara	Fuljhar	Badjala	1	1	1	1	1	1	2			2		
1733	Lahunipara	Fuljhar	Fuljhar	2			2			2			2		
1734	Lahunipara	Fuljhar	Uskuda	1	1	1	2			1	1	1	2		
1735	Lahunipara	Fuljhar	Sasa	1	1	1	1	1	1	2			2		
1736	Lahunipara	Fuljhar	Patamunda	1	1	1	1	1	1	1	1	1	2		
1737	Lahunipara	Fuljhar	Jodibahal	2			1	1	1	1	1	1	2		
1738	Lahunipara	Fuljhar	Senabasa	1	1	1	1	1	1	2			2		
1739	Lahunipara	Fuljhar	Nagaria	1	1	1	1	1	1	2			2		
174	Lahunipara	Fuljhar	Uparginia	1	1	1	1	1	1	1	1	1	2		

0															
1741	Lahunipara	Fuljhar	Talaginia	1	1	1	1	2	2	1	2	2	2		
1742	Lahunipara	Haladikudar	Angul	2			2			1	1	1	2		
1743	Baneigarh	Ruguda	Sihidiha	2			1	1	1	1	1	1	1	1	1
1744	Lahunipara	Daleisara	Daleisara	2			2			1	1	1	2		
1745	Lahunipara	Daleisara	Dhokamunda	2			2			1	1	1	2		
1746	Lahunipara	Daleisara	Budhakhaman	2			2			1	1	1	2		
1747	Lahunipara	Mahulpada	Derula	1	1	1	2			2			2		
1748	Lahunipara	Fuljhar	Hatisoul	2			2			1	1	1	2		
1749	Lahunipara	Mahulpada	Trijanga	2			2			1	1	1	2		
1750	Lahunipara	Mahulpada	Kiri	1	1	1	2			2			2		
1751	Lahunipara	Mahulpada	Keta	1	1	1	2			2			2		
1752	Lahunipara	Mahulpada	Kundula	1	1	1	2			2			2		
1753	Lahunipara	Mahulpada	Kunu	1	1	1	2			2			2		
1754	Lahunipara	Mahulpada	Jagati	1	1	1	1	1	1	2			2		
1755	Lahunipara	Mahulpada	Mahulapada	1	1	1	2			1	1	1	2		
1756	Lahunipara	Daleisara	Badachuan	1	1	1	2			1	1	1	2		
1757	Lahunipara	Daleisara	Lunga	1	2	2	2			2			2		

1758	Lahunipara	Daleisara	Banki	1	1	1	2			1	1	1	2		
1759	Lahunipara	Daleisara	Jinakela	1	1	1	2			1	1	1	2		
1760	Lahunipara	Daleisara	Rengali	1	1	1	2			1	1	1	2		
1761	Lahunipara	Mahulpada	Kumudi	1	1	1	2			2			2		
1762	Lahunipara	Mahulpada	Tasada	1	1	1	2			2			2		

Annexure- F

Village Wise Sanitation

Sl. No.	CD Block Name	Gram Panchayat Name	Village Name	Is the Area Covered under Total Sanitation Campaign (TSC)? (Status A(1)/NA(2))	Community Toilet Complex (including Bath) for General Public (Status A(1)/NA(2))	Community Toilet Complex (excluding Bath) for General Public (Status A(1)/NA(2))
1	Hemgir	Jharpalam	Mendara	1	2	2
2	Hemgir	Topria	Jamukani	1	2	2
3	Hemgir	Jharpalam	Jamakani (R.F.)			
4	Hemgir	Jharpalam	Girisuan	1	2	2
5	Hemgir	Topria	Haladijharia (R.F.V.)	1	2	2
6	Hemgir	Gopalpur	Sanarampia	1	2	2
7	Hemgir	Gopalpur	Makadikhol (RFV.)	2	2	2
8	Hemgir	Sumuria	Tihuria	1	2	2
9	Hemgir	Gopalpur	Tumbikhal (RFV.)	2	2	2
10	Hemgir	Sumuria	Sambra	1	2	2
11	Hemgir	Gopalpur	Lebedajore (RFV.)	2	2	2
12	Hemgir	Sumuria	Sarangajharia	1	2	2
13	Hemgir	Gopalpur	Lalbiluan (RFV)	2	2	2
14	Hemgir	Gopalpur	Banjikachhar			
15	Hemgir	Sumuria	Kalatapani	1	2	2
16	Hemgir	Sumuria	Saradega	1	2	2
17	Hemgir	Mundarkhet	Ghogarpali	1	2	2
18	Hemgir	Jharpalam	Latapani	1	2	2
19	Hemgir	Jharpalam	Bhogarakachhara	1	2	2
20	Hemgir	Jharpalam	Bijahana	1	2	2
21	Hemgir	Jharpalam	Jharpalanka	1	2	2
22	Hemgir	Topria	Gaikanpali	1	2	2
23	Hemgir	Topria	Samdarpinda	1	2	2
24	Hemgir	Topria	Kandadhuda	1	2	2
25	Hemgir	Garjanjore	Deladhipa	2	2	2
26	Hemgir	Garjanjore	Chakra	1	2	2
27	Hemgir	Garjanjore	Bilaimunda	1	2	2
28	Hemgir	Mundarkhet	Mundelkheta	2	2	2
29	Hemgir	Mundarkhet	Podajalanga	1	2	2
30	Hemgir	Mundarkhet	Chhatabar	1	2	2
31	Hemgir	Gopalpur	Balbaspur	2	2	2
32	Hemgir	Gopalpur	Ratansara	1	2	2
33	Hemgir	Gopalpur	Gopalapur	1	2	2
34	Hemgir	Gopalpur	Jhupurunga	1	2	2
35	Hemgir	Gopalpur	Siaramala	2	2	2
36	Hemgir	Sumuria	Tikilipara	1	2	2
37	Hemgir	Balinga	Kushara	1	2	2
38	Hemgir	Duduka	Barapali	1	2	2

39	Hemgir	Duduka	Kundara	1	2	2
40	Hemgir	Duduka	Balichua (Bad)	1	2	2
41	Hemgir	Duduka	Balichua(San)	2	2	2
42	Hemgir	Laikera	Sareikela	1	2	2
43	Hemgir	Laikera	Kalobahala	1	2	2
44	Hemgir	Laikera	Bandhapali	1	2	2
45	Hemgir	Duduka	Duduka	1	2	2
46	Hemgir	Balinga	Bailanga	1	2	2
47	Hemgir	Balinga	Karlikachhar	1	2	2
48	Hemgir	Balinga	Bankibahal	1	2	2
49	Hemgir	Gad Tumulia	Kulada	1	2	2
50	Hemgir	Gad Tumulia	Tunulia	1	2	2
51	Hemgir	Gad Tumulia	Kunda	1	2	2
52	Hemgir	Gad Tumulia	R.F.nearkund (RFV.)			
53	Hemgir	Garjanjore	Garjanjor	1	2	2
54	Hemgir	Garjanjore	Kuanarkela	1	2	2
55	Hemgir	Garjanjore	Luabahal	1	2	2
56	Hemgir	Kuchedega	Pandiapali	1	2	2
57	Hemgir	Kuchedega	Pithampur	1	2	2
58	Hemgir	Topria	Toparia	1	2	2
59	Hemgir	Topria	Chandrapur	1	2	2
60	Hemgir	Topria	Jamujharia	1	2	2
61	Hemgir	Kuchedega	Chatakpur	1	2	2
62	Hemgir	Kuchedega	Khadu	1	2	2
63	Hemgir	Kuchedega	Kuchadega	1	2	2
64	Hemgir	Kuchedega	Dhanrasi	1	2	2
65	Hemgir	Kendudihi	Dunguridihi	1	2	2
66	Hemgir	Kendudihi	Tumbajor	2	2	2
67	Hemgir	Kendudihi	Kendudihi	1	2	2
68	Hemgir	Gad Tumulia	Gadadwara	1	2	2
69	Hemgir	Gad Tumulia	Sahashapur	1	2	2
70	Hemgir	Durubaga	Kutabaga	1	2	2
71	Hemgir	Balinga	Bangurakela	1	2	2
72	Hemgir	Balinga	Garjanbahal	1	2	2
73	Hemgir	Sanghumuda	Kiripashira	1	2	2
74	Hemgir	Laikera	Balijori	1	2	2
75	Hemgir	Laikera	Tithaitanger	1	2	2
76	Hemgir	Laikera	Laikera	1	2	2
77	Hemgir	Laikera	Nangalakata	1	2	2
78	Hemgir	Kanaktura	Chuabahala	1	2	2
79	Hemgir	Kanaktura	Kalamegha	1	2	2
80	Hemgir	Sanghumuda	Sharabahala	1	2	2
81	Hemgir	Sanghumuda	Ghumuda(Sana)	1	2	2
82	Hemgir	Sanghumuda	Dulinga	1	2	2
83	Hemgir	Durubaga	Manaharapur	1	2	2
84	Hemgir	Durubaga	Paramanandapur	1	2	2
85	Hemgir	Durubaga	Durubaga	1	2	2

86	Hemgir	Durubaga	Katarbaga	1	2	2
87	Hemgir	Durubaga	Budhajharia	2	2	2
88	Hemgir	Hemgir	Ostali	1	2	2
89	Hemgir	Hemgir	Jhulenbar	1	2	2
90	Hemgir	Kendudihi	Badibahal	1	2	2
91	Hemgir	Hemgir	Jareikela	1	2	2
92	Hemgir	Hemgir	Rakashabudha			
93	Hemgir	Kendudihi	Kodabahal	1	2	2
94	Hemgir	Kuchedega	Surulata	1	2	2
95	Hemgir	Kuchedega	Daladali	2	2	2
96	Hemgir	Kuchedega	Ramlata	2	2	2
97	Hemgir	Hemgir	Khuntipani	1	2	2
98	Hemgir	Hemgir	R.F. Near Khuntipani			
99	Hemgir	Hemgir	Sukhabandh			
100	Hemgir	Hemgir	Hemgir	1	2	2
101	Hemgir	Hemgir	Kamalaga	2	2	2
102	Hemgir	Hemgir	Arjundarha	1	2	2
103	Hemgir	Hemgir	Biswanathpur	1	2	2
104	Hemgir	Durubaga	Kathaphali	1	2	2
105	Hemgir	Sanghumuda	Beladihi	1	2	2
106	Hemgir	Sanghumuda	Majhapada	1	2	2
107	Hemgir	Sanghumuda	Khuntijharia	1	2	2
108	Hemgir	Sanghumuda	Khapurikachhara	1	2	2
109	Hemgir	Kanaktura	Bihajora	1	2	2
110	Hemgir	Kanaktura	Kanakatora	1	2	2
111	Hemgir	Kanaktura	Ratakhandi	1	2	2
112	Hemgir	Kanaktura	Khajuradihi	1	2	2
113	Hemgir	Kanaktura	Anlajharana	1	2	2
114	Hemgir	Kanika	Kuturajore	1	2	2
115	Hemgir	Kanika	Bendrichuan	1	2	2
116	Hemgir	Kanika	Brahmhani	1	2	2
117	Hemgir	Kanika	Satyasagargupha			
118	Hemgir	Julumbahal	Beheramunda	1	2	2
119	Hemgir	Julumbahal	Badarampia	1	2	2
120	Hemgir	Julumbahal	Purnna	1	2	2
121	Hemgir	Julumbahal	Dumerbahal			
122	Hemgir	Julumbahal	Khurashi	1	2	2
123	Hemgir	Julumbahal	Khajuribahal	1	2	2
124	Hemgir	Ankelbira	Badghumuda	1	2	2
125	Hemgir	Kanika	Kanika	1	2	2
126	Hemgir	Kanika	Dalak	1	2	2
127	Hemgir	Kanika	Buruta	1	2	2
128	Hemgir	Kanika	Bheluatikara	1	2	2
129	Hemgir	Kanika	Tangardihi	1	2	2
130	Hemgir	Kanika	Lakadijharan	1	2	2
131	Hemgir	Kanika	Bandhbahal	1	2	2
132	Hemgir	Ankelbira	Kaudarha	1	2	2

133	Hemgir	Ankelbira	Telia	1	2	2
134	Hemgir	Ankelbira	Singaribahal	1	2	2
135	Hemgir	Ankelbira	Daghora	1	2	2
136	Hemgir	Kanika	R.F. Near Daghora	2	2	2
137	Hemgir	Julumbahal	Tumbapali	1	2	2
138	Hemgir	Julumbahal	Julambahal	1	2	2
139	Hemgir	Julumbahal	Chikitikhadu	1	2	2
140	Hemgir	Julumbahal	Chikitikhadu R F			
141	Hemgir	Julumbahal	Lipaspali	1	2	2
142	Hemgir	Julumbahal	Nakadera	1	2	2
143	Hemgir	Julumbahal	Budelkani	1	2	2
144	Hemgir	Julumbahal	Lambeibahal	1	2	2
145	Hemgir	Julumbahal	Kusumel	1	2	2
146	Hemgir	Ankelbira	Barabahal	1	2	2
147	Hemgir	Ankelbira	Ankalbira	1	2	2
148	Hemgir	Ankelbira	Similibahal	2	2	2
149	Hemgir	Ankelbira	Raichua	1	2	2
150	Hemgir	Ankelbira	Ruhuni	1	2	2
151	Hemgir	Ankelbira	Kesarijhima	1	2	2
152	Hemgir	Ankelbira	Dhekanapani	1	2	2
153	Hemgir	Julumbahal	Dhekanapani R F			
154	Lephripara	Sarafgarh	Manoharpur	2	2	2
155	Lephripara	Sarafgarh	Hatituku	2	2	2
156	Lephripara	Sarafgarh	Kunjanala	2	2	2
157	Lephripara	Sarafgarh	Bailama	2	2	2
158	Lephripara	Sarafgarh	Litiapani	2	2	2
159	Lephripara	Sarafgarh	Kasaijharan	2	2	2
160	Lephripara	Dumabahal	Rakaskhol	2	2	2
161	Lephripara	Sarafgarh	Mandopani	2	2	2
162	Lephripara	Masabira	Masabira	2	2	2
163	Lephripara	Masabira	Budapahada	2	2	2
164	Lephripara	Masabira	Surulata	2	2	2
165	Lephripara	Masabira	Bandalikani	2	2	2
166	Lephripara	Gundiadihi	Lakraghara	2	2	2
167	Lephripara	Masabira	Laikera	2	2	2
168	Lephripara	Masabira	Sahebdera	2	2	2
169	Lephripara	Gundiadihi	Bhursidand (U.S.)	2	2	2
170	Lephripara	Giringkela	Badhunjharia	2	2	2
171	Lephripara	Giringkela	Ladkijharan	2	2	2
172	Lephripara	Sarafgarh	Saraphgada	2	2	2
173	Lephripara	Sarafgarh	Kaniaghati	2	2	2
174	Lephripara	Dumabahal	Karanjkhol	2	2	2
175	Lephripara	Sarafgarh	Bhedibahal	2	2	2
176	Lephripara	Sarafgarh	Danardanpur	2	2	2
177	Lephripara	Rajbahal	Amatpani	2	2	2
178	Lephripara	Rajbahal	Laxmanpaun	2	2	2
179	Lephripara	Rajbahal	Sanjharia	2	2	2

180	Lephripara	Rajbahal	Butrakachhar	2	2	2
181	Lephripara	Rajbahal	Timikinala	2	2	2
182	Lephripara	Dumabahal	Taragarh	2	2	2
183	Lephripara	Rajbahal	Juniani	2	2	2
184	Lephripara	Rajbahal	Telenpali	2	2	2
185	Lephripara	Rajbahal	Rajbahal	2	2	2
186	Lephripara	Rajbahal	Bandega	2	2	2
187	Lephripara	Rajbahal	Bilaibahal	2	2	2
188	Lephripara	Rajbahal	Haldikhol	2	2	2
189	Lephripara	Rajbahal	Baladbandha	2	2	2
190	Lephripara	Dumabahal	Gunjakhol	2	2	2
191	Lephripara	Dumabahal	Sipukachhar	2	2	2
192	Lephripara	Dumabahal	Dumabahal	2	2	2
193	Lephripara	Dumabahal	Luthurkend	2	2	2
194	Lephripara	Sarafgarh	Deuldihi	2	2	2
195	Lephripara	Sarafgarh	Bardihi	2	2	2
196	Lephripara	Sarafgarh	Bichhuabahal	2	2	2
197	Lephripara	Giringkela	Saletikra	2	2	2
198	Lephripara	Giringkela	Bairagibahal	2	2	2
199	Lephripara	Giringkela	Chakradharpur	2	2	2
200	Lephripara	Giringkela	Karadega	2	2	2
201	Lephripara	Giringkela	Singarguda	2	2	2
202	Lephripara	Gundiadihi	Dalkijharan	2	2	2
203	Tangarapali	Gambharidihi	Sanbeura	2	2	2
204	Tangarapali	Gambharidihi	Badbeura	2	2	2
205	Tangarapali	Gambharidihi	Panduripani	2	2	2
206	Lephripara	Lephripada	Didigajharan	2	2	2
207	Lephripara	Lephripada	Suarijore	2	2	2
208	Lephripara	Lephripada	Kadomal	2	2	2
209	Lephripara	Giringkela	Giringkela	1	2	2
210	Lephripara	Giringkela	Telendihi	2	2	2
211	Lephripara	Dumabahal	Beheramal	2	2	2
212	Lephripara	Dumabahal	Mahulpali	2	2	2
213	Lephripara	Rajbahal	Kahachua	2	2	2
214	Lephripara	Rajbahal	Thithaitangar	2	2	2
215	Lephripara	Rajbahal	Bamjakachhar	2	2	2
216	Lephripara	Rajbahal	Kuaghara	2	2	2
217	Lephripara	Dumabahal	Kadalijharia	2	2	2
218	Lephripara	Giringkela	Bindujharia	2	2	2
219	Lephripara	Giringkela	Satjoria	2	2	2
220	Lephripara	Lephripada	Lephripara	2	2	2
221	Lephripara	Kulabira	Kurumkela	2	2	2
222	Lephripara	Chhatenpalli	Suruguda	2	2	2
223	Lephripara	Lephripada	Badgaonmal	2	2	2
224	Tangarapali	Gambharidihi	Pithabhuin	2	2	2
225	Tangarapali	Gambharidihi	Gambharidihi	2	2	2
226	Tangarapali	Ujalpur	Belsara	2	2	2

227	Tangarapali	Ujalpur	Bansibat	2	2	2
228	Tangarapali	Ujalpur	Ujalpur	2	2	2
229	Tangarapali	Ujalpur	Tumbapali	2	2	2
230	Tangarapali	Ujalpur	Bartankela	2	2	2
231	Tangarapali	Ujalpur	Jhariapali	2	2	2
232	Tangarapali	Ujalpur	Fuldhudi	2	2	2
233	Lephripara	Chhatenpalli	Chhatenpali	1	2	2
234	Lephripara	Chhatenpalli	Chauramahul	2	2	2
235	Lephripara	Chhatenpalli	Badkhalia	2	2	2
236	Lephripara	Kulabira	Kulabira	2	2	2
237	Lephripara	Chhatenpalli	Deuli	2	2	2
238	Lephripara	Jhurimal	Kuturuma	2	2	2
239	Lephripara	Jhurimal	Jhulendihi	2	2	2
240	Lephripara	Jhurimal	Jhurimal	2	2	2
241	Lephripara	Jhurimal	Diamunda	2	2	2
242	Lephripara	Sargipalli	Dhelsara	2	2	2
243	Lephripara	Sargipalli	Chakuli	2	2	2
244	Tangarapali	Ujalpur	Khuntamunda	2	2	2
245	Lephripara	Sargipalli	Sargipali	2	2	2
246	Lephripara	Badbanga	Bharatpur	2	2	2
247	Lephripara	Badbanga	Badbanga	2	2	2
248	Lephripara	Badbanga	Lokdega	2	2	2
249	Lephripara	Badbanga	Mahikani	2	2	2
250	Lephripara	Badbanga	Budelkani	2	2	2
251	Lephripara	Sargipalli	Sribhubanpur	2	2	2
252	Lephripara	Raidihi	Bijadihi	2	2	2
253	Lephripara	Jhurimal	Aunlabahal	2	2	2
254	Lephripara	Raidihi	Raidihi	1	2	2
255	Lephripara	Raidihi	Podmundi	2	2	2
256	Lephripara	Badbanga	Dharuadihi	2	2	2
257	Lephripara	Badbanga	Jhargaon	2	2	2
258	Lephripara	Badbanga	Chhotbanga	2	2	2
259	Lephripara	Gundiadihi	Sagjore	2	2	2
260	Sundargarh	Kinjirma	Kinjirma	2	2	2
261	Sundargarh	Kinjirma	Khapurikhanda	2	2	2
262	Sundargarh	Kinjirma	Ghantbud	2	2	2
263	Sundargarh	Masnikani	Bamandiadihi	2	2	2
264	Sundargarh	Bhedabahal	Gaijore	2	2	2
265	Sundargarh	Kundukela	Titheitangar	2	2	2
266	Sundargarh	Masnikani	Lakrakani	2	2	2
267	Sundargarh	Masnikani	Masanikani	2	2	2
268	Sundargarh	Kundukela	Badabahal	2	2	2
269	Sundargarh	Kundukela	Podabahal	2	2	2
270	Sundargarh	Masnikani	Kudabaga	2	2	2
271	Sundargarh	Kundukela	Kundukala	2	2	2
272	Sundargarh	Kundukela	Deuli(J.B)			
273	Sundargarh	Deuli	Deuli	2	2	2

274	Sundargarh	Deuli	Rengalbud	2	2	2
275	Sundargarh	Deuli	Bhalugad	2	2	2
276	Sundargarh	Bhasma	Pandermal	2	2	2
277	Sundargarh	Bhasma	Kabanga	2	2	2
278	Sundargarh	Bhasma	Kainsara	2	2	2
279	Sundargarh	Bhasma	Jamtalia (J.B.)	2	2	2
280	Sundargarh	Bhasma	Jamtalia	2	2	2
281	Sundargarh	Bhasma	Bhasma	2	2	2
282	Sundargarh	Kundukela	Kaintara	2	2	2
283	Tangarapali	Remenda	Ergapita	2	2	2
284	Tangarapali	Remenda	Remenda	2	2	2
285	Tangarapali	Remenda	Abankela	2	2	2
286	Tangarapali	Remenda	Nadisuguda	2	2	2
287	Tangarapali	Mangaspur	Mangaspur	2	2	2
288	Tangarapali	Jogimal	Gultha	2	2	2
289	Tangarapali	Jogimal	Dambahal	2	2	2
290	Tangarapali	Jogimal	Bilaigarh	2	2	2
291	Tangarapali	Kiripsira	Jamunadhipa	2	2	2
292	Tangarapali	Nialipali	Dumerkud	2	2	2
293	Tangarapali	Kiripsira	Khamarbahal	2	2	2
294	Tangarapali	Kiripsira	Kiripsira	2	2	2
295	Tangarapali	Kiripsira	Suruda	2	2	2
296	Tangarapali	Nialipali	Jhimermahul	2	2	2
297	Tangarapali	Nialipali	Nialipali	2	2	2
298	Tangarapali	Nialipali	Telipali	2	2	2
299	Tangarapali	Nialipali	Kadalimunda	2	2	2
300	Tangarapali	Jogimal	Saradhapali	2	2	2
301	Tangarapali	Jogimal	Jogimal	2	2	2
302	Lephripara	J.Raibaga	Nuadihi	2	2	2
303	Lephripara	J.Raibaga	Jharakani	2	2	2
304	Tangarapali	Nialipali	Mundagaon	2	2	2
305	Lephripara	J.Raibaga	Raibaga	2	2	2
306	Lephripara	Darlipali	Darlipali	1	2	2
307	Lephripara	Darlipali	Sahajbahal	2	2	2
308	Tangarapali	Mangaspur	Kurla	2	2	2
309	Tangarapali	Mangaspur	Daldali	2	2	2
310	Tangarapali	Mangaspur	Dhauraadha	2	2	2
311	Tangarapali	Mangaspur	Renda	2	2	2
312	Sundargarh	Lahanadabud	Baghenipani	2	2	2
313	Sundargarh	Lahanadabud	Bhalubud	2	2	2
314	Sundargarh	Lahanadabud	Ghantbud	2	2	2
315	Sundargarh	Lahanadabud	Thelkobud	2	2	2
316	Sundargarh	Lahanadabud	Lahandabud	2	2	2
317	Sundargarh	Lahanadabud	Salangabudi	2	2	2
318	Sundargarh	Lahanadabud	Anangapani	2	2	2
319	Sundargarh	Salepali	Kumutimunda	2	2	2
320	Sundargarh	Salepali	Dudaki	2	2	2

321	Sundargarh	Salepali	Badakachhar	2	2	2
322	Sundargarh	Salepali	Sanasalepali	2	2	2
323	Sundargarh	Salepali	Jarmal	2	2	2
324	Sundargarh	Birbira	Salepali(Bad)	2	2	2
325	Sundargarh	Birbira	Biribira	2	2	2
326	Sundargarh	Birbira	Talsara	2	2	2
327	Sundargarh	Birbira	Khuntdarha	2	2	2
328	Sundargarh	Birbira	Kutumora	2	2	2
329	Sundargarh	Kulta	Ghumunda	2	2	2
330	Sundargarh	Kulta	Bijadehi	2	2	2
331	Sundargarh	Kulta	Lamti	2	2	2
332	Sundargarh	Kulta	Bauridehi	2	2	2
333	Sundargarh	Kulta	Kaputikra	2	2	2
334	Sundargarh	Kulta	Kulta	2	2	2
335	Sundargarh	Kulta	Kuanrmal	2	2	2
336	Sundargarh	Karla	Madhupur	2	2	2
337	Sundargarh	Kulta	Gailjhumpa	2	2	2
338	Sundargarh	Karla	Karla	2	2	2
339	Sundargarh	Karla	Sikipani	2	2	2
340	Sundargarh	Karla	Rabanadihi	2	2	2
341	Sundargarh	Karla	Kheriakani	2	2	2
342	Sundargarh	Majhapara	Aulajore	2	2	2
343	Sundargarh	Kulta	Fillingbahal	2	2	2
344	Sundargarh	Majhapara	Majhapara	2	2	2
345	Sundargarh	Majhapara	Budelkani	2	2	2
346	Sundargarh	Ledhimang	Suamal	2	2	2
347	Sundargarh	Ledhimang	Dharuadehi	2	2	2
348	Sundargarh	Ledhimang	Siamal	2	2	2
349	Sundargarh	Ledhimang	Ledhimong	2	2	2
350	Sundargarh	Ledhimang	Tileimalti	2	2	2
351	Sundargarh	Ledhimang	Bandubahal	2	2	2
352	Sundargarh	Majhapara	Amasaranga	2	2	2
353	Sundargarh	Baragad	Gadiajore	2	2	2
354	Sundargarh	Baragad	Kendamal	2	2	2
355	Sundargarh	Kinjirma	Birjaberna	2	2	2
356	Sundargarh	Kinjirma	Amasdegi	2	2	2
357	Sundargarh	Kerai	Bhawanipur	1	2	2
358	Subdega	Subalaya	Bhajapur	2	2	2
359	Tangarapali	Sanpatrapalli	Patakijore	2	2	2
360	Tangarapali	Sanpatrapalli	Thelkobud	2	2	2
361	Tangarapali	Sanpatrapalli	Sunajore	2	2	2
362	Tangarapali	Sanpatrapalli	Kutenpani R.F	2	2	2
363	Tangarapali	Sanpatrapalli	Jharpani R.F	2	2	2
364	Tangarapali	Sanpatrapalli	Gotbandha R.F.	2	2	2
365	Tangarapali	Sanpatrapalli	Badsarua	2	2	2
366	Tangarapali	Sanpatrapalli	Sanpatrapali	2	2	2
367	Tangarapali	Sanpatrapalli	Khuntagaon	2	2	2

368	Tangarapali	Sanpatrapalli	Aleikera	2	2	2
369	Subdega	Rajpur	Dehurimunda	2	2	2
370	Subdega	Rajpur	Rajapur	2	2	2
371	Subdega	Rajpur	Tedegamuhan	2	2	2
372	Subdega	Rajpur	Baurimundagaon	2	2	2
373	Subdega	Rajpur	Kanika	2	2	2
374	Subdega	Rajpur	Dainidihi	2	2	2
375	Subdega	Rajpur	Rebdamal	2	2	2
376	Subdega	Hamirpur	Bhagapali	2	2	2
377	Subdega	Hamirpur	Panchamahula	2	2	2
378	Subdega	Hamirpur	Hamirpur	2	2	2
379	Subdega	Hamirpur	Jagannathposh	2	2	2
380	Subdega	Hamirpur	Sudarsanpur	2	2	2
381	Subdega	Hamirpur	Dumarbahal	2	2	2
382	Subdega	Hamirpur	Chhatasargi	2	2	2
383	Subdega	Deogaon	Didiga	2	2	2
384	Subdega	Hamirpur	Telijore	2	2	2
385	Subdega	Hamirpur	Goppur	2	2	2
386	Subdega	Hamirpur	Lahuraniberna	2	2	2
387	Subdega	Hamirpur	Birtola	2	2	2
388	Subdega	Karamdihi	Badmal	2	2	2
389	Subdega	Karamdihi	Rasarajpur	2	2	2
390	Subdega	Karamdihi	Gilkudar	2	2	2
391	Subdega	Karamdihi	Daijmahul	2	2	2
392	Subdega	Karamdihi	Karamdihi	1	2	2
393	Subdega	Subalaya	Podajalanga	2	2	2
394	Subdega	Subalaya	Subalaya	2	2	2
395	Subdega	Subalaya	Jagatgarh	2	2	2
396	Tangarapali	Ratanpur	Lemlema	2	2	2
397	Tangarapali	Ratanpur	Tangarmunda	2	2	2
398	Tangarapali	Ratanpur	Telendihi	2	2	2
399	Tangarapali	Ratanpur	Ratanapur	2	2	2
400	Tangarapali	Ratanpur	Kiakachhar	2	2	2
401	Tangarapali	Ratanpur	Balijore	2	2	2
402	Tangarapali	Tasladihi	Sianbahal	2	2	2
403	Tangarapali	Tasladihi	Tasaladihi	2	2	2
404	Tangarapali	Tasladihi	Kanakajora	2	2	2
405	Tangarapali	Meghdega	Meghdega	2	2	2
406	Tangarapali	Meghdega	Turungagarh	2	2	2
407	Tangarapali	Meghdega	Gaijore	2	2	2
408	Tangarapali	Meghdega	Tinkuda	2	2	2
409	Tangarapali	Meghdega	Budabahal	2	2	2
410	Tangarapali	Meghdega	Katra	2	2	2
411	Tangarapali	Tasladihi	Belkidihi	2	2	2
412	Tangarapali	Tasladihi	Indrapur	2	2	2
413	Tangarapali	Meghdega	Parbatberna	2	2	2
414	Tangarapali	Mahulpali	Chakramal	2	2	2

415	Tangarapali	Tasladihi	Kalobahal	2	2	2
416	Tangarapali	Mahulpali	Pradhanpat	2	2	2
417	Tangarapali	Mahulpali	Mahulpali	2	2	2
418	Tangarapali	Tangarpali	Rangiamunda	2	2	2
419	Tangarapali	Tangarpali	Tangarpali	2	2	2
420	Tangarapali	Tangarpali	Kuarbaga	2	2	2
421	Tangarapali	Tangarpali	Rupabahal	2	2	2
422	Tangarapali	Kiripsira	Kepse	2	2	2
423	Tangarapali	Mahulpali	Kuraga	2	2	2
424	Tangarapali	Mahulpali	Kenapali	2	2	2
425	Tangarapali	Mahulpali	Bandhapali	2	2	2
426	Sundargarh	Lankahuda	Samina	2	2	2
427	Sundargarh	Lankahuda	Kopsingha	2	2	2
428	Sundargarh	Lankahuda	Rupidihi	2	2	2
429	Sundargarh	Lankahuda	Lankahuda	2	2	2
430	Sundargarh	Lankahuda	Brahmanipali	2	2	2
431	Sundargarh	Masnikani	Telengapali	2	2	2
432	Sundargarh	Lankahuda	Japanga	2	2	2
433	Sundargarh	Kerai	Kerai	2	2	2
434	Sundargarh	Kerai	Kandhabahal	2	2	2
435	Sundargarh	Bhedabahal	Bhedabahal	1	2	2
436	Sundargarh	Kerai	Bijuli Khaman	2	2	2
437	Sundargarh	Baragad	Gurabasa	2	2	2
438	Sundargarh	Baragad	Baladmal	2	2	2
439	Sundargarh	Baragad	Dhaulakhaman	2	2	2
440	Sundargarh	Baragad	Timadehi	2	2	2
441	Sundargarh	Baragad	Bargarh	2	2	2
442	Sundargarh	Kinjirma	Mahuljore	2	2	2
443	Tangarapali	Mahulpali	Bhalubahal	2	2	2
444	Tangarapali	Ratanpur	Dhabakhol	2	2	2
445	Tangarapali	Tangarpali	Patuagarh	2	2	2
446	Balisankara	Tileikani	Banajor	1	2	2
447	Balisankara	Tileikani	Sikajor	1	2	2
448	Balisankara	Tildega	Brahmanmara	1	2	2
449	Balisankara	Tildega	Thutipipal	1	2	2
450	Balisankara	Bandhabahal	Peruaada	1	2	2
451	Balisankara	Bandhabahal	Kinikibandh	1	2	2
452	Balisankara	Bandhabahal	Bankidihi	1	2	2
453	Balisankara	Bandhabahal	Bijagarh	1	2	2
454	Balisankara	Bandhabahal	Bandhbahal	1	2	2
455	Balisankara	Bhandarkarua B	Karuabahal	1	2	2
456	Balisankara	Bhandarkarua B	Kaintara	1	2	2
457	Balisankara	Kusumura	Kushumara	1	2	2
458	Balisankara	Bhandarkarua B	Dhenkigada	1	2	2
459	Balisankara	Kinjirkela	Kinjirikella	1	2	2
460	Balisankara	Tildega	Gaidega	1	2	2
461	Balisankara	Tildega	Tildega	1	2	2

462	Balisankara	Deobhubanapur	Deobhubanpur	1	2	2
463	Balisankara	Tileikani	Tileikani	1	2	2
464	Balisankara	Tileikani	Belmunda	1	2	2
465	Balisankara	Tileikani	Halma	1	2	2
466	Lephripara	Hurmei	Magarkunda	2	2	2
467	Lephripara	Hurmei	Dandpani	2	2	2
468	Lephripara	Hurmei	Hurmey	2	2	2
469	Lephripara	Hurmei	Suanjore	2	2	2
470	Lephripara	Gundiadihi	Dhangergudi	2	2	2
471	Lephripara	Hurmei	Sarda	2	2	2
472	Lephripara	Gundiadihi	Gundiadihi	2	2	2
473	Lephripara	Alpaka	Alapaka	2	2	2
474	Lephripara	Alpaka	Sagjore (U.S.)	2	2	2
475	Balisankara	Birkaldihi	Dhamakpur	1	2	2
476	Balisankara	Birkaldihi	Rapatjore	1	2	2
477	Balisankara	Birkaldihi	Sahebdera	1	2	2
478	Balisankara	Birkaldihi	Khamarimunda	1	2	2
479	Balisankara	Birkaldihi	Putudihi	1	2	2
480	Balisankara	Birkaldihi	Burkaldihi (Ratanpali)	1	2	2
481	Balisankara	Birkaldihi	Tatijore	1	2	2
482	Balisankara	Birkaldihi	Dhubendand	1	2	2
483	Balisankara	Kinjirkela	Kupatangar	1	2	2
484	Balisankara	Kinjirkela	Gidipahad	1	2	2
485	Balisankara	Kinjirkela	Beheradihi	1	2	2
486	Subdega	Kulba	Bankibahal	2	2	2
487	Subdega	Kulba	Kulba	2	2	2
488	Balisankara	Kusumura	Raidihi	1	2	2
489	Subdega	Kukuridihi	Kukuridihi	2	2	2
490	Subdega	Kukuridihi	Gangpurgarh	2	2	2
491	Subdega	Kukuridihi	Karlaghati	2	2	2
492	Balisankara	Birkaldihi	Budajharan Part-I	2	2	2
493	Balisankara	Birkaldihi	Jorajam(RF)Part-I	2	2	2
494	Balisankara	Birkaldihi	Kukuda(RF)Part-II	2	2	2
495	Balisankara	Kinjirkela	Gidpahari R.F.	2	2	2
496	Balisankara	Kinjirkela	Kumbhakani (R.F.)	2	2	2
497	Lephripara	Alpaka	Kukuda(RF)Part-I	2	2	2
498	Balisankara	Birkaldihi	Dhabadoli(RF)Part-II	2	2	2
499	Balisankara	Tileikani	Tihilibandhal(R.F)	2	2	2
500	Balisankara	Birkaldihi	Jorajam(RF)Part-II	2	2	2
501	Balisankara	Birkaldihi	Budajharan part-II	2	2	2
502	Balisankara	Birkaldihi	Dhabadoli-I	2	2	2
503	Balisankara	Birkaldihi	Jorajam(R.F.) -III	2	2	2
504	Balisankara	Birkaldihi	Khapuri Lata	2	2	2
505	Balisankara	Lulukidihi	Lulkidihi	1	2	2
506	Balisankara	Bandega	Bandega	1	2	2
507	Balisankara	Bandega	Phalsa	1	2	2
508	Balisankara	Sagbahal	Sankarabahal	1	2	2

509	Balisankara	Sagbahal	Sagjori	1	2	2
510	Balisankara	Sagbahal	Kanhaighara	1	2	2
511	Balisankara	Sagbahal	Sagbahal	1	2	2
512	Balisankara	Bandega	Murkia	1	2	2
513	Balisankara	Bandega	Kantabahal	1	2	2
514	Balisankara	Sagbahal	Tilia	1	2	2
515	Balisankara	Sagbahal	Matimakha			
516	Balisankara	Rampur	Kandapani-R.F.	2	2	2
517	Balisankara	Sagbahal	Kendapani	2	2	2
518	Balisankara	Sagbahal	Kulenthopa	2	2	2
519	Balisankara	Sagbahal	Amatpani	1	2	2
520	Balisankara	Sagbahal	Hatichhapal	1	2	2
521	Balisankara	Sagbahal	Diapathar	1	2	2
522	Balisankara	Sagbahal	Haldijharan	2	2	2
523	Balisankara	Sagbahal	Magarkunda	1	2	2
524	Balisankara	Sagbahal	Bendojharia	2	2	2
525	Balisankara	Talsara	Kumudaphal	1	2	2
526	Balisankara	Talsara	Barhadema	1	2	2
527	Balisankara	Talsara	Tikilipara	1	2	2
528	Balisankara	Rampur	Kurai(R.F)	2	2	2
529	Balisankara	Rampur	Sapkundal(R.F)	2	2	2
530	Balisankara	Rampur	Lamti	1	2	2
531	Balisankara	Rampur	Sapkundal	1	2	2
532	Balisankara	Rampur	Sandhapani	1	2	2
533	Balisankara	Rampur	Baglata	2	2	2
534	Balisankara	Rampur	Jamudarha	1	2	2
535	Balisankara	Rampur	Kurei	1	2	2
536	Balisankara	Rampur	Dhudinuagaon	1	2	2
537	Balisankara	Rampur	Khampur	1	2	2
538	Balisankara	Rampur	Gandamara	1	2	2
539	Balisankara	Balisankara	Mahulgaon-oraf-Jhilimal	1	2	2
540	Balisankara	Rampur	Rampur	1	2	2
541	Balisankara	Rampur	Gaikanpali	1	2	2
542	Balisankara	Saunamara	Tangarbahal	1	2	2
543	Balisankara	Saunamara	Kelokhandi	1	2	2
544	Balisankara	Talsara	Rauldega	1	2	2
545	Balisankara	Talsara	Titheitangar	1	2	2
546	Balisankara	Talsara	San-barhadema	2	2	2
547	Subdega	Kurumkel	Hutopani	1	2	2
548	Subdega	Kurumkel	Khajurikhaman	2	2	2
549	Subdega	Kurumkel	Chikatjore	2	2	2
550	Subdega	Kurumkel	Tentulijharia	2	2	2
551	Subdega	Tangargaon	Runipani	2	2	2
552	Subdega	Tangargaon	Tangargaon	2	2	2
553	Subdega	Tangargaon	Deobahal	2	2	2
554	Subdega	Tangargaon	Sagojor	2	2	2

555	Subdega	Tangargaon	Pindhapathar	2	2	2
556	Subdega	Kiralaga	Patiaori(R.F)	2	2	2
557	Subdega	Kiralaga	Tedikaha	2	2	2
558	Subdega	Kiralaga	Kiralaga(I) R.F.	2	2	2
559	Subdega	Kiralaga	Kiralagia(II) R.F.	2	2	2
560	Subdega	Kiralaga	Kiralaga	1	2	2
561	Subdega	Kurumkel	Simdega	2	2	2
562	Balisankara	Tumlia	Fataimunda	1	2	2
563	Balisankara	Tumlia	Bhalutungri	2	2	2
564	Balisankara	Tumlia	Kaloberna	2	2	2
565	Balisankara	Talsara	Rengali	1	2	2
566	Balisankara	Talsara	Talsara	1	2	2
567	Balisankara	Tumlia	Sapdagar	1	2	2
568	Balisankara	Saunamara	Budabahal	1	2	2
569	Balisankara	Tumlia	Sankumudaphal	1	2	2
570	Balisankara	Saunamara	Sahanamara	1	2	2
571	Balisankara	Balisankara	Balisankara	1	2	2
572	Balisankara	Balisankara	Telijore	1	2	2
573	Balisankara	Balisankara	Ghoghar	1	2	2
574	Subdega	Jamuna	Barpali	2	2	2
575	Subdega	Jamuna	Mayabahal	2	2	2
576	Balisankara	Tumlia	Sankara	1	2	2
577	Balisankara	Tumlia	Tumulia	1	2	2
578	Subdega	Jamuna	Jamuna	2	2	2
579	Subdega	Jaisar	Jaisar	2	2	2
580	Subdega	Jaisar	Gailo	2	2	2
581	Subdega	Jaisar	Rasipatra	2	2	2
582	Subdega	Subdega	Subdega	1	2	2
583	Subdega	Subdega	Latdega	2	2	2
584	Subdega	Kurumkel	Kurumkel	2	2	2
585	Subdega	Kurumkel	Kaisar	2	2	2
586	Subdega	Damkuda	Damkuda	2	2	2
587	Subdega	Damkuda	Rampur	2	2	2
588	Subdega	Hamirpur	Malidehi	2	2	2
589	Subdega	Damkuda	Peruabhadi	2	2	2
590	Subdega	Deogaon	Deogaon	2	2	2
591	Balisankara	Sagbahal	Hatibari	2	2	2
592	Baragaon	Rungaon	Lakraghara	2	2	2
593	Baragaon	Ekma	Bansikar	2	2	2
594	Baragaon	Ekma	Bamdera	2	2	2
595	Baragaon	Ekma	Geleibahal	2	2	2
596	Baragaon	Ekma	Timna	2	2	2
597	Baragaon	Ekma	Ekma	2	2	2
598	Baragaon	Ekma	Padampur	2	2	2
599	Baragaon	Rungaon	Aludega	2	2	2
600	Baragaon	Rungaon	Petfod	2	2	2
601	Baragaon	Rungaon	Rungaon	2	2	2

602	Baragaon	Rungaon	Badkhaman	2	2	2
603	Baragaon	Rungaon	Singarmunda	2	2	2
604	Baragaon	Rungaon	Rengalmal	2	2	2
605	Baragaon	Rungaon	Siamal	2	2	2
606	Baragaon	Pamra	Pamra	1	2	2
607	Baragaon	Pamra	Udarama	2	2	2
608	Kutra	Panchara	Kusumdega	2	2	2
609	Kutra	Gangajal	Gangajal	2	2	2
610	Baragaon	Dandajamira	Dandjamira	2	2	2
611	Baragaon	Dandajamira	Jajpur	2	2	2
612	Baragaon	Sahajbahal	Jhantalbud	2	2	2
613	Baragaon	Sahajbahal	Sahajbahal	2	2	2
614	Baragaon	Sahajbahal	Sankraposh	2	2	2
615	Baragaon	Barangakachhar	Bheluabahal	2	2	2
616	Baragaon	Barangakachhar	Barangakachar	2	2	2
617	Baragaon	Barangakachhar	Talimunda	2	2	2
618	Baragaon	Sahajbahal	Manoharpur	2	2	2
619	Baragaon	Sahajbahal	Manchamara	2	2	2
620	Baragaon	Bargaon	Kinjirkela	2	2	2
621	Baragaon	Tudalaga	Baibai	2	2	2
622	Baragaon	Tudalaga	Tudalaga	2	2	2
623	Baragaon	Dandajamira	Gargadbahal	2	2	2
624	Kutra	Gangajal	Khurapali	2	2	2
625	Kutra	Gangajal	Khuntmunda	2	2	2
626	Baragaon	Fulbari	Mahupada	2	2	2
627	Baragaon	Fulbari	Chabiri	2	2	2
628	Kutra	Purkapali	Kadopada	2	2	2
629	Baragaon	Fulbari	Birsu	2	2	2
630	Baragaon	Fulbari	Budna	2	2	2
631	Baragaon	Fulbari	Turiposh	2	2	2
632	Baragaon	Fulbari	Bausen	2	2	2
633	Baragaon	Tudalaga	Jangli	2	2	2
634	Baragaon	Tudalaga	Barpali	2	2	2
635	Baragaon	Tudalaga	Charpali	2	2	2
636	Baragaon	Tudalaga	Kantiamura	2	2	2
637	Baragaon	Bargaon	Bargaon	2	2	2
638	Baragaon	Bargaon	Latagaon	2	2	2
639	Baragaon	Bhoipali	Gariamal	2	2	2
640	Baragaon	Tikilipara	Tikilipada	2	2	2
641	Baragaon	Itma	Jamurla	2	2	2
642	Baragaon	Barangakachhar	Bankibahal	2	2	2
643	Baragaon	Barangakachhar	Patuabeda	2	2	2
644	Baragaon	Barangakachhar	Mundagaon	2	2	2
645	Baragaon	Barangakachhar	Kumbahal	2	2	2
646	Baragaon	Barangakachhar	Kulgaon	2	2	2
647	Baragaon	Jarangloi	Jharmunda	2	2	2
648	Baragaon	Jarangloi	Gobindpur (Tileimal)	2	2	2

649	Baragaon	Jarangloi	Jharangloi	2	2	2
650	Baragaon	Jarangloi	Beheramal	2	2	2
651	Baragaon	Jarangloi	Baliposh	2	2	2
652	Baragaon	Jarangloi	Kustuna	2	2	2
653	Baragaon	Itma	Nakti	2	2	2
654	Baragaon	Itma	Salbira	2	2	2
655	Baragaon	Itma	Bhikampur	2	2	2
656	Baragaon	Itma	Itma	2	2	2
657	Baragaon	Tikilipara	Panderpali	2	2	2
658	Baragaon	Bhoipali	Raidihi	2	2	2
659	Baragaon	Bhoipali	Kharikamunda	2	2	2
660	Baragaon	Fulbari	Kuraibaga	2	2	2
661	Baragaon	Bhoipali	Bhoipali	2	2	2
662	Baragaon	Fulbari	Chamunda	2	2	2
663	Baragaon	Fulbari	Fulbari	2	2	2
664	Baragaon	Fulbari	Salepali	2	2	2
665	Baragaon	Ekma	Badulpani	2	2	2
666	Kutra	Nuagaon	Chhurichukha	2	2	2
667	Kutra	Nuagaon	Gariabahal	2	2	2
668	Kutra	Amgobha	Elga	2	2	2
669	Kutra	Nuagaon	Nuagaon	2	2	2
670	Kutra	Nuagaon	Rangamati	2	2	2
671	Kutra	Panchara	Katangjharia	2	2	2
672	Kutra	Panchara	Panchara	1	2	2
673	Kutra	Kiringsira	Jhirpani	2	2	2
674	Kutra	Kiringsira	Kalijapathar	2	2	2
675	Kutra	Kiringsira	Ghantchapal	2	2	2
676	Kutra	Amgobha	Kahapani	2	2	2
677	Kutra	Amgobha	Amgobha	2	2	2
678	Kutra	Khatkurbahal	Khatkhur Bahal	1	2	2
679	Kutra	Khatkurbahal	Kulenbahal	2	2	2
680	Kutra	Amgobha	Jauramunda	2	2	2
681	Kutra	Kutra	Dahijira	2	2	2
682	Kutra	Kiringsira	Kiringsia	2	2	2
683	Kutra	Kiringsira	Bhogra	2	2	2
684	Kutra	Kandeimunda	Koronga	2	2	2
685	Kutra	Biringatoli	Biringatoli	2	2	2
686	Kutra	Biringatoli	Budakata	2	2	2
687	Kutra	Rajabasa	Rajabasa	2	2	2
688	Kutra	Purkapali	Purkapali	2	2	2
689	Kutra	Purkapali	Panchupada	2	2	2
690	Kutra	Purkapali	Birtola	2	2	2
691	Kutra	Rajabasa	Latalaga	2	2	2
692	Kutra	Rajabasa	Karmabahal	2	2	2
693	Kutra	Rajabasa	Bailama	2	2	2
694	Kutra	Tunmura	Sialjore	2	2	2
695	Kutra	Biringatoli	Naktisan	2	2	2

696	Kutra	Kandeimunda	Telighana	2	2	2
697	Kutra	Kandeimunda	Kandeimunda	2	2	2
698	Kutra	Kutra	Kutra	1	2	2
699	Kutra	Katang	Litibeda	2	2	2
700	Kutra	Katang	Katang	1	2	2
701	Kutra	Jharbeda	Jharbeda	1	2	2
702	Kutra	Tunmura	Tunmura	1	2	2
703	Rajagangapur	Kutunia	Gariamunda	2	2	2
704	Rajagangapur	Kutunia	Raikakachhar	2	2	2
705	Kutra	Tarkera	Sadhumunda	2	2	2
706	Kutra	Tarkera	Udurma	2	2	2
707	Kutra	Tarkera	Pangniabahal	2	2	2
708	Kutra	Tarkera	Tarkera	2	2	2
709	Kutra	Amgobha	Samlaimunda	2	2	2
710	Kutra	Khatkurbahal	Sonbarcha	2	2	2
711	Kutra	Gyanpali	Laxmiposh	2	2	2
712	Kutra	Gyanpali	Bheluadihi	2	2	2
713	Rajagangapur	Alanda	Hatimunda	2	2	2
714	Rajagangapur	Alanda	Kukudamunda	2	2	2
715	Rajagangapur	Alanda	Badkuchulu	2	2	2
716	Rajagangapur	Alanda	Chunaghati	2	2	2
717	Rajagangapur	Alanda	Sarumohan	2	2	2
718	Rajagangapur	Alanda	Khairdihi	2	2	2
719	Rajagangapur	Alanda	Hetbahal			
720	Rajagangapur	Alanda	Datarampur	2	2	2
721	Rajagangapur	Alanda	Alanda	1	2	2
722	Rajagangapur	Kukuda	Kukuda	1	2	2
723	Rajagangapur	Kukuda	Bihabandh	2	2	2
724	Kutra	Gyanpali	Gyanpali	2	2	2
725	Kutra	Gyanpali	Chhatantoli	2	2	2
726	Kutra	Khatkurbahal	Falsakani	2	2	2
727	Rajagangapur	Kukuda	Dhauraadha	2	2	2
728	Kutra	Katang	Lanjiberna	2	2	2
729	Rajagangapur	Kunmuru	Ramabahal	2	2	2
730	Rajagangapu	Alanda	Dudukabahal	2	2	2

	r					
731	Rajagangapur	Alanda	Tilaimal	2	2	2
732	Rajagangapur	Kesramal	Kesramal	2	2	2
733	Rajagangapur	Kesramal	Raiberna	1	2	2
734	Rajagangapur	Laing	Laing	1	2	2
735	Rajagangapur	Laing	Laing R.S.Colony	2	2	2
736	Rajagangapur	Laing	Dheluan	1	2	2
737	Rajagangapur	Chungimati	Chungimati	2	2	2
738	Rajagangapur	Chungimati	Mandiakudar	2	2	2
739	Rajagangapur	Panposh	Sagjore	2	2	2
740	Rajagangapur	Laing	Ghoghar	2	2	2
741	Rajagangapur	Kesramal	Jhagarpur	2	2	2
742	Rajagangapur	Kesramal	Baipur	2	2	2
743	Rajagangapur	Kesramal	Garvana	2	2	2
744	Rajagangapur	Kesramal	Padajampali	2	2	2
745	Rajagangapur	Kunmuru	Lamloi	2	2	2
746	Rajagangapur	Kesramal	Jampali	2	2	2
747	Rajagangapur	Kunmuru	Kunumuru	2	2	2
748	Rajagangapur	Kunmuru	Badgudiali	2	2	2
749	Rajagangapur	Kutunia	Sangudiali	2	2	2
750	Rajagangapur	Kutunia	Kutunia	1	2	2
751	Rajagangapur	Kutunia	Jaurumal	2	2	2
752	Rajagangapur	Kutunia	Tunguripali	2	2	2
753	Rajagangapur	Malidihi	Bhagattola	2	2	2
754	Rajagangapur	Laing	Badnuagaon	2	2	2
755	Rajagangapur	Panposh	Kadambahal	2	2	2

756	Rajagangapur	Panposh	Pitamahul	2	2	2
757	Rajagangapur	Panposh	Kalodih	2	2	2
758	Rajagangapur	Panposh	Ramlata	2	2	2
759	Rajagangapur	Panposh	Dungajore	2	2	2
760	Rajagangapur	Malidihi	Ranipia	2	2	2
761	Rajagangapur	Malidihi	Malidih	2	2	2
762	Rajagangapur	Buchukpara	Sukhanala	2	2	2
763	Rajagangapur	Buchukpara	Buchukupada	2	2	2
764	Rajagangapur	Buchukpara	Silikudar	2	2	2
765	Rajagangapur	Buchukpara	Talkudar	2	2	2
766	Rajagangapur	Buchukpara	Bijakhaman	2	2	2
767	Rajagangapur	Kutunia	Chinimahul	2	2	2
768	Rajagangapur	Kutunia	Sunakhandi	2	2	2
769	Rajagangapur	Kutunia	Dubuku	2	2	2
770	Rajagangapur	Buchukpara	Hatidharsacolony	2	2	2
771	Rajagangapur	Jareikala	Chhatam	2	2	2
772	Rajagangapur	Jareikala	Kahachuan	2	2	2
773	Rajagangapur	Jareikala	Kuleipith	2	2	2
774	Rajagangapur	Jareikala	Kunjam	2	2	2
775	Rajagangapur	Jareikala	Chandiposh	2	2	2
776	Rajagangapur	Jareikala	Jareikela	2	2	2
777	Rajagangapur	Jareikala	Bahiamb	2	2	2
778	Rajagangapur	Jareikala	Bargada	2	2	2
779	Rajagangapur	Budham	Bandhkhaman	2	2	2
780	Rajagangapur	Budham	Budhaamb	2	2	2
781	Rajagangapu	Budham	Haldipani	2	2	2

	r					
782	Rajagangapur	Malidihi	Rengalbeda	2	2	2
783	Rajagangapur	Budham	Kichinda	2	2	2
784	Rajagangapur	Budham	Guthenberna	2	2	2
785	Rajagangapur	Budham	Dhengurpani	2	2	2
786	Rajagangapur	Budham	Kichimiri	2	2	2
787	Rajagangapur	Jareikala	Lodhabasabeat			
788	Rajagangapur	Jareikala	Chandiposhbeat	2	2	2
789	Rajagangapur	Jareikala	Sonakhanbeat			
790	Rajagangapur	Jareikala	Buchukupadabeat			
791	Kuanrmunda	Majhapada	Jaikudar	2	2	2
792	Kuanrmunda	Majhapada	Dandpani	2	2	2
793	Kuanrmunda	Majhapada	Ruthatoli	2	2	2
794	Kuanrmunda	Raiboga	Dholkana	2	2	2
795	Kuanrmunda	Raiboga	Chundatoli	2	2	2
796	Kuanrmunda	Raiboga	Simko	2	2	2
797	Kuanrmunda	Pratappur	Sakambahal	2	2	2
798	Kuanrmunda	Pratappur	Mugtoli	2	2	2
799	Kuanrmunda	Pratappur	Bhalulata	2	2	2
800	Kuanrmunda	Pratappur	Indrapur	2	2	2
801	Kuanrmunda	Kadobahal	Ghantchhapal	2	2	2
802	Kuanrmunda	Kadobahal	Bileigarh	2	2	2
803	Kuanrmunda	Pratappur	Pratappur	2	2	2
804	Kuanrmunda	Pratappur	Pograposh	2	2	2
805	Kuanrmunda	Kadobahal	Ghoghar	2	2	2
806	Kuanrmunda	Raiboga	Raiboga	1	2	2
807	Kuanrmunda	Raiboga	Jhamankera	2	2	2
808	Kuanrmunda	Andali	Dulavpur	2	2	2
809	Kuanrmunda	Majhapada	Kendumunda	2	2	2
810	Kuanrmunda	Majhapada	Majhapara	2	2	2
811	Kuanrmunda	Salangabahal	Besalbhadi	2	2	2
812	Kuanrmunda	Salangabahal	Kunmendra	2	2	2
813	Kuanrmunda	Salangabahal	Sahajbahal	2	2	2
814	Kuanrmunda	Andali	Andali	1	2	2
815	Kuanrmunda	Andali	Badmal	2	2	2
816	Kuanrmunda	Jhunmur	Goppur	2	2	2
817	Kuanrmunda	Jhunmur	Bartoli	2	2	2
818	Kuanrmunda	Kadobahal	Kadobahal	1	2	2
819	Kuanrmunda	Jhunmur	Jhunumur	1	2	2
820	Kuanrmunda	Dalki	Rangabira	2	2	2

821	Kuanrmunda	Dalki	Dongabandh	2	2	2
822	Kuanrmunda	Salangabahal	Salangabahal	2	2	2
823	Kuanrmunda	Dalki	Dalki	2	2	2
824	Kuanrmunda	Dalki	Kendudihi	2	2	2
825	Kuanrmunda	Jhunmur	Pandurisila	2	2	2
826	Kuanrmunda	Jhunmur	Kadammunda	2	2	2
827	Kuanrmunda	Jhunmur	Sankuchulu	2	2	2
828	Kuanrmunda	Jaydega	Budhikudar	2	2	2
829	Kuanrmunda	Jaydega	Jaidega	2	2	2
830	Kuanrmunda	Dumerjore	Jharbeda J.B	2	2	2
831	Kuanrmunda	Jaydega	Jharbeda	2	2	2
832	Kuanrmunda	Jaydega	Dublabeda	2	2	2
833	Kuanrmunda	Jhunmur	Kantabeda			
834	Kuanrmunda	Jaydega	Hetposh	2	2	2
835	Kuanrmunda	Jhunmur	Laikera			
836	Kuanrmunda	Dumerjore	Bankibahal	2	2	2
837	Kuanrmunda	Andhari	Banki	2	2	2
838	Kuanrmunda	Andhari	Andhari	2	2	2
839	Kuanrmunda	Andhari	Ghaghari	2	2	2
840	Kuanrmunda	Andhari	Dhanginacha	2	2	2
841	Kuanrmunda	Jalangbira	Jolongbira	1	2	2
842	Kuanrmunda	Kumjharia	Patuabahal	2	2	2
843	Kuanrmunda	Kumjharia	Jhitikiara	2	2	2
844	Kuanrmunda	Kumjharia	Kudabeda	2	2	2
845	Kuanrmunda	Putrikhaman	Sagabeda	2	2	2
846	Kuanrmunda	Putrikhaman	Dumangadiri	2	2	2
847	Kuanrmunda	Kumjharia	Besarapada	2	2	2
848	Kuanrmunda	Kumjharia	Therlibahal	2	2	2
849	Kuanrmunda	Kumjharia	Kumjharia	2	2	2
850	Kuanrmunda	Kumjharia	Lase	2	2	2
851	Kuanrmunda	Kumjharia	Kuinergadha	2	2	2
852	Kuanrmunda	Kumjharia	Bhadarpur	2	2	2
853	Kuanrmunda	Kumjharia	Sankarla	2	2	2
854	Kuanrmunda	Kumjharia	Raichhapal	2	2	2
855	Kuanrmunda	Kumjharia	Bijabahal	2	2	2
856	Kuanrmunda	Kumjharia	Baghiajor	2	2	2
857	Kuanrmunda	Putrikhaman	Lalbiringa	2	2	2
858	Kuanrmunda	Putrikhaman	S;ukhabandha	2	2	2
859	Kuanrmunda	Putrikhaman	Puturikhaman	2	2	2
860	Kuanrmunda	Putrikhaman	Bartaghutu	2	2	2
861	Kuanrmunda	Putrikhaman	Harpali	2	2	2
862	Kuanrmunda	Kalosihiria	Kandagadha	2	2	2
863	Kuanrmunda	Kacharu	Rampur	2	2	2
864	Kuanrmunda	Jharbeda	Karmabahal	2	2	2
865	Kuanrmunda	Jharbeda	Karichapal	2	2	2
866	Kuanrmunda	Jharbeda	Jharbeda	2	2	2
867	Kuanrmunda	Jharbeda	Tangarani	2	2	2

868	Kuanrmunda	Kacharu	Sialijore	2	2	2
869	Kuanrmunda	Kalosihiria	Luchabahal	2	2	2
870	Kuanrmunda	Kalosihiria	San-kalosihiria	2	2	2
871	Kuanrmunda	Kalosihiria	Kalosihiria	2	2	2
872	Kuanrmunda	Khukhundubahal	Gobira	2	2	2
873	Kuanrmunda	Khukhundubahal	Ratakhandi	2	2	2
874	Kuanrmunda	Khukhundubahal	Khukundibahal	2	2	2
875	Kuanrmunda	Khukhundubahal	Lodasara	2	2	2
876	Kuanrmunda	Kalosihiria	Chadrihariharpur	2	2	2
877	Kuanrmunda	Kalosihiria	Dumukisihiria	2	2	2
878	Kuanrmunda	Kacharu	Sandalaki	2	2	2
879	Kuanrmunda	Kacharu	Kacharu	2	2	2
880	Kuanrmunda	Jharbeda	Riun	2	2	2
881	Kuanrmunda	Kacharu	Pasara	2	2	2
882	Kuanrmunda	Kacharu	Bijubandh	2	2	2
883	Kuanrmunda	Kuarmunda	Chainpur	2	2	2
884	Kuanrmunda	Kuarmunda	Teliposh	2	2	2
885	Kuanrmunda	Padampur	Lanjiberna	2	2	2
886	Kuanrmunda	Dumerjore	Baniguni	2	2	2
887	Kuanrmunda	Khukhundubahal	Karlabudi	2	2	2
888	Kuanrmunda	Dumerjore	Dumerjor	2	2	2
889	Kuanrmunda	Dumerjore	Kheraposh	2	2	2
890	Kuanrmunda	Dumerjore	Mandaria	2	2	2
891	Kuanrmunda	Dumerjore	Usra	2	2	2
892	Kuanrmunda	Padampur	Jagadispur	2	2	2
893	Kuanrmunda	Padampur	Chandiposh	2	2	2
894	Kuanrmunda	Padampur	Sarandaposh	2	2	2
895	Kuanrmunda	Padampur	Sarndamal	2	2	2
896	Kuanrmunda	Padampur	Padampur	2	2	2
897	Kuanrmunda	Padampur	Jamunanaki	2	2	2
898	Nuagaon	Kardega	Bankuba	2	2	2
899	Nuagaon	Kardega	Mahulchhapal	2	2	2
900	Nuagaon	Kardega	Tersa	2	2	2
901	Nuagaon	Kokerama	Karanjia	2	2	2
902	Nuagaon	Kokerama	Kathkaranjia	2	2	2
903	Nuagaon	Karkatnasa	Kantajhar	2	2	2
904	Nuagaon	Karkatnasa	Anthugada	2	2	2
905	Nuagaon	Karkatnasa	Jamdarah	2	2	2
906	Nuagaon	Karkatnasa	Patab	2	2	2
907	Nuagaon	Purnapani	Gutitangar	2	2	2
908	Nuagaon	Lukumbeda	Kadopani	2	2	2
909	Nuagaon	Lukumbeda	Pahadtoli	2	2	2
910	Nuagaon	Lukumbeda	Lukumbeda	2	2	2

911	Nuagaon	Lukumbeda	Kundrughutu	2	2	2
912	Nuagaon	Lukumbeda	Tabada	2	2	2
913	Nuagaon	Lukumbeda	Kharijore	2	2	2
914	Nuagaon	Badjojoda	Tainda	2	2	2
915	Nuagaon	Lukumbeda	Kayomunda	2	2	2
916	Nuagaon	Nuagaon	Goldaru	2	2	2
917	Nuagaon	Nuagaon	Joketa	2	2	2
918	Nuagaon	Nuagaon	Nuagaon	1	2	2
919	Nuagaon	Lukumbeda	Satjoria	2	2	2
920	Nuagaon	Lukumbeda	Suajore	2	2	2
921	Nuagaon	Lukumbeda	Jharbeda	2	2	2
922	Nuagaon	Jaharitoli	Jaharitoli	2	2	2
923	Nuagaon	Purnapani	Purunapani	1	2	2
924	Nuagaon	Karkatnasa	Karkatnasa	2	2	2
925	Nuagaon	Hatibari	Baidyanathpur	2	2	2
926	Nuagaon	Hatibari	Mangratoli	2	2	2
927	Nuagaon	Karkatnasa	Kusumtoli	2	2	2
928	Nuagaon	Hatibari	Olhani	2	2	2
929	Nuagaon	Kokerama	Kokerama	2	2	2
930	Nuagaon	Kokerama	Dunia	2	2	2
931	Nuagaon	Kardega	Kardega	2	2	2
932	Nuagaon	Kardega	Sailata	2	2	2
933	Nuagaon	Kokerama	Tunapahad	2	2	2
934	Nuagaon	Kokerama	Lalaikhaman	2	2	2
935	Nuagaon	Kandarkela	Boneilata	2	2	2
936	Nuagaon	Kokerama	Bemta	2	2	2
937	Nuagaon	Hatibari	Dumermunda			
938	Nuagaon	Hatibari	Hatibari	2	2	2
939	Nuagaon	Kandarkela	Baunsjore	2	2	2
940	Nuagaon	Kandarkela	Kandarkela	2	2	2
941	Nuagaon	Jaharitoli	Bhojpur	2	2	2
942	Nuagaon	Jaharitoli	Pandua	2	2	2
943	Nuagaon	Nuagaon	Goppur	2	2	2
944	Nuagaon	Nuagaon	Karimati	2	2	2
945	Nuagaon	Limida	Chuanbahal	2	2	2
946	Nuagaon	Limida	Ghodabandh	2	2	2
947	Nuagaon	Limida	Limida	2	2	2
948	Nuagaon	Limida	Kundra	2	2	2
949	Nuagaon	Limida	Raibahal	2	2	2
950	Nuagaon	Ankurpali	Bonrai	2	2	2
951	Nuagaon	Ankurpali	Bartoli	2	2	2
952	Nuagaon	Menmena	Satra	2	2	2
953	Nuagaon	Menmena	Menmena	2	2	2
954	Nuagaon	Menmena	Ranakata	2	2	2
955	Nuagaon	Kandarkela	Ghoghia	2	2	2
956	Nuagaon	Menmena	Rokedega	2	2	2
957	Nuagaon	Menmena	Baliaposh	2	2	2

958	Nuagaon	Menmena	Rengalbeda	2	2	2
959	Nuagaon	Ankurpali	Baraigada	2	2	2
960	Nuagaon	Ankurpali	Ankurpali	2	2	2
961	Nuagaon	Ankurpali	Balimunda	2	2	2
962	Nuagaon	Chitapedi	Paniasal	2	2	2
963	Nuagaon	Chitapedi	Kudahudang	2	2	2
964	Nuagaon	Chitapedi	Gadabudu	2	2	2
965	Nuagaon	Chitapedi	Pital	2	2	2
966	Nuagaon	Chitapedi	Gosaguda	2	2	2
967	Nuagaon	Chitapedi	Luaram	2	2	2
968	Nuagaon	Badjojoda	Kadalika	2	2	2
969	Nuagaon	Badjojoda	Badjojada	2	2	2
970	Nuagaon	Badjojoda	Sanjojada	2	2	2
971	Nuagaon	Badjojoda	Chata	2	2	2
972	Nuagaon	Badjojoda	Chitikidiri	2	2	2
973	Nuagaon	Chitapedi	Chitapedi	2	2	2
974	Nuagaon	Chitapedi	Banki	2	2	2
975	Nuagaon	Chitapedi	Baunskona	2	2	2
976	Nuagaon	Chitapedi	Gainjore	2	2	2
977	Nuagaon	Chitapedi	Katepur	2	2	2
978	Nuagaon	Sorda	Jhariatoli (Kha)	2	2	2
979	Nuagaon	Sorda	Suruda	1	2	2
980	Nuagaon	Barilepta	Barilepta	2	2	2
981	Nuagaon	Sorda	Baribeda	2	2	2
982	Nuagaon	Urmei	Urmei	2	2	2
983	Nuagaon	Urmei	Bisirule	2	2	2
984	Nuagaon	Urmei	Bad-kulaguja	2	2	2
985	Nuagaon	Urmei	Lindidiri	2	2	2
986	Nuagaon	Urmei	Sankulaguja	2	2	2
987	Nuagaon	Urmei	Khatangtoli	2	2	2
988	Bisra	Theteiposh	Ajeikela	2	2	2
989	Bisra	Theteiposh	Theteiposh	2	2	2
990	Bisra	Theteiposh	Sukuda	2	2	2
991	Bisra	Theteiposh	Sanbambua	2	2	2
992	Nuagaon	Bagdega	Khairkera	2	2	2
993	Nuagaon	Barilepta	Patrapali	2	2	2
994	Nuagaon	Barilepta	Chikitia	2	2	2
995	Nuagaon	Barilepta	Jhariatoli(ka)	2	2	2
996	Nuagaon	Barilepta	Gudguda	2	2	2
997	Nuagaon	Barilepta	Relaposh	2	2	2
998	Nuagaon	Bagdega	Garda	2	2	2
999	Nuagaon	Bagdega	Tangarpali	2	2	2
1000	Nuagaon	Teterkela	Dolangsara	2	2	2
1001	Nuagaon	Bagdega	Khairtola	2	2	2
1002	Nuagaon	Bagdega	Bagdega	2	2	2

1003	Nuagaon	Limida	Bisipur	2	2	2
1004	Nuagaon	Limida	Madhupur	2	2	2
1005	Nuagaon	Ankurpali	Lankoe	2	2	2
1006	Nuagaon	Khutgaon	Khuntgaon	2	2	2
1007	Nuagaon	Khutgaon	Koilsuta	2	2	2
1008	Nuagaon	Ankurpali	Kemang	2	2	2
1009	Nuagaon	Ankurpali	Kadalibahal	2	2	2
1010	Nuagaon	Ankurpali	Chutia	2	2	2
1011	Nuagaon	Ankurpali	Lahanda	2	2	2
1012	Nuagaon	Ankurpali	Semirta	2	2	2
1013	Nuagaon	Khutgaon	Mitikundri	2	2	2
1014	Nuagaon	Khutgaon	Karkatta	2	2	2
1015	Nuagaon	Khutgaon	Lendra	2	2	2
1016	Nuagaon	Teterkela	Phuljhar	2	2	2
1017	Nuagaon	Teterkela	Mandap	2	2	2
1018	Nuagaon	Teterkela	Teterkela	2	2	2
1019	Nuagaon	Teterkela	Bankutola	2	2	2
1020	Nuagaon	Teterkela	Jamberna	2	2	2
1021	Nuagaon	Teterkela	Khanditatoli	2	2	2
1022	Bisra	Badbambua	Masurikudar	2	2	2
1023	Bisra	Badbambua	Kulenbahal	2	2	2
1024	Bisra	Badbambua	Badabamua	2	2	2
1025	Bisra	Badbambua	Arla	2	2	2
1026	Bisra	Badbambua	Sanbiringajhar	2	2	2
1027	Bisra	Jaraikela	Kundaposh	2	2	2
102	Bisra	Jaraikela	Muchikucha	2	2	2

8						
1029	Bisra	Jaraikela	Jaraikela	2	2	2
1030	Bisra	Jaraikela	Budhikuni	2	2	2
1031	Bisra	Jaraikela	Dhatkidihi	2	2	2
1032	Bisra	Jaraikela	Mahiberna	2	2	2
1033	Bisra	Jaraikela	Kopsinga	2	2	2
1034	Bisra	Jaraikela	Jammal	2	2	2
1035	Bisra	Jaraikela	Bhurtabahal	2	2	2
1036	Bisra	Bhalulata	Mahipani	2	2	2
1037	Bisra	Badbambua	Biringajhar	2	2	2
1038	Bisra	Udusu	Chengjharan	2	2	2
1039	Bisra	Udusu	Udusu	2	2	2
1040	Bisra	Udusu	Jatatoli	2	2	2
1041	Bisra	Udusu	Sarubahal	2	2	2
1042	Bisra	Udusu	Khatangkudar	2	2	2
1043	Bisra	Udusu	Dhodhari	2	2	2
1044	Bisra	Udusu	Bangurkela	2	2	2
1045	Bisra	Jamsara	Bijadihi	2	2	2
1046	Bisra	Santospur	Santoshpur	2	2	2
1047	Bisra	Dareikela	Ratakhandi	2	2	2
1048	Bisra	Bisra	Bisra	2	2	2
1049	Bisra	Dareikela	Doreikela	2	2	2
1050	Bisra	Dareikela	Bhumijtola	2	2	2
1051	Bisra	Dareikela	Jodabandha	2	2	2
1052	Bisra	Bhalulata	Kopranda	2	2	2
1053	Bisra	Bhalulata	Bhalulata	2	2	2

1054	Bisra	Tulasikani	Kaliaposh	2	2	2
1055	Bisra	Tulasikani	Tulasikani	2	2	2
1056	Bisra	Tulasikani	Jharbeda	2	2	2
1057	Bisra	Tulasikani	Talbahal	2	2	2
1058	Bisra	Tulasikani	Kokerama	2	2	2
1059	Bisra	Manko	Barsuan	2	2	2
1060	Bisra	Manko	Sanuparbahal	2	2	2
1061	Bisra	Manko	Bairabahal	2	2	2
1062	Bisra	Manko	Manko	2	2	2
1063	Bisra	Bisra	Purunabisra	1	2	2
1064	Bisra	Manko	Dudurta	2	2	2
1065	Bisra	Bisra	Sanpokhari	2	2	2
1066	Bisra	Bisra	Budeljore	2	2	2
1067	Bisra	Santospur	Gudgudjore	2	2	2
1068	Bisra	Kapatmunda	Kapatmunda	2	2	2
1069	Bisra	Kapatmunda	Birkera	2	2	2
1070	Bisra	Manko	Hariharpur	2	2	2
1071	Bisra	Manko	Badramloi	2	2	2
1072	Bisra	Manko	Sanramloi	2	2	2
1073	Bisra	Manko	Chirebeda	2	2	2
1074	Bisra	Jamsara	Dadposh	2	2	2
1075	Bisra	Jamsara	Jamsara	2	2	2
1076	Bisra	Jamsara	Jabaghat	2	2	2
1077	Bisra	Jamsara	Panposh	2	2	2
1078	Bisra	Jamsara	Bartoli	2	2	2
107	Bisra	Bandomunda	Bondamunda	2	2	2

9						
1080	Bisra	Santospur	Pograbahal	2	2	2
1081	Bisra	Kapatmunda	Barahabas	2	2	2
1082	Bisra	Kapatmunda	Kukuda	2	2	2
1083	Bisra	Kapatmunda	Kudarbahal	2	2	2
1084	Bisra	Kapatmunda	Dumermunda	2	2	2
1085	Bisra	Bandomunda	Dumerta	2	2	2
1086	Bisra	Bandomunda	Uparbahal (Bad)	2	2	2
1087	Lathikata	Chikatmati	Bhalupatra	2	2	2
1088	Lathikata	Chikatmati	Chikatmati	2	2	2
1089	Lathikata	Chikatmati	Sarla	2	2	2
1090	Lathikata	Chikatmati	Malikpali	2	2	2
1091	Lathikata	Chikatmati	Mahaliapalli	2	2	2
1092	Lathikata	Kulunga	Beldihi	2	2	2
1093	Lathikata	Kulunga	Kalokudar	2	2	2
1094	Lathikata	Kulunga	Lungei	2	2	2
1095	Lathikata	Jhartarang	Gopapali	2	2	2
1096	Lathikata	Garjan	Dandiapali	2	2	2
1097	Lathikata	Kalunga	Jiabahal	2	2	2
1098	Lathikata	Chikatmati	Killinga	2	2	2
1099	Lathikata	Chikatmati	Sannuagaon	2	2	2
1100	Lathikata	Balanda	Gadheibalanda	2	2	2
1101	Lathikata	Balanda	Balanda	1	2	2
1102	Lathikata	Balanda	Gutidarha	2	2	2
1103	Lathikata	Balanda	Dalakudar	2	2	2
1104	Lathikata	Garjan	Tumran	2	2	2

1105	Lathikata	Garjan	Garjan	2	2	2
1106	Lathikata	Garjan	Birual	2	2	2
1107	Lathikata	Birkera	Khairbani	2	2	2
1108	Lathikata	Jedakudar	Buchahanda	2	2	2
1109	Lathikata	Jedakudar	Gopadihi	2	2	2
1110	Lathikata	Jedakudar	Arbajharabahal	2	2	2
1111	Lathikata	Jedakudar	Jadakudar	2	2	2
1112	Lathikata	Birkera	Nakkhandia	2	2	2
1113	Lathikata	Birkera	Ranto	2	2	2
1114	Lathikata	Birkera	Birikera	1	2	2
1115	Lathikata	Birkera	Sanbirikera	2	2	2
1116	Lathikata	Baddalki	Fikodchundi	2	2	2
1117	Lathikata	Baddalki	Rutukupidi	2	2	2
1118	Lathikata	Baddalki	Baunsjhad	2	2	2
1119	Lathikata	Baddalki	Goilo	2	2	2
1120	Lathikata	Baddalki	Musapali	2	2	2
1121	Lathikata	Baddalki	Baddalaki	2	2	2
1122	Lathikata	Baddalki	Patua	2	2	2
1123	Lathikata	Baddalki	Kenduberini	2	2	2
1124	Lathikata	Birda	Sanmareni	2	2	2
1125	Lathikata	Birda	Turitoli	2	2	2
1126	Lathikata	Tainsara	Tainsar	2	2	2
1127	Lathikata	Tainsara	Samarjhula	2	2	2
1128	Lathikata	Birda	Birida	2	2	2
1129	Lathikata	Birda	Badmaroni	2	2	2
113	Lathikata	Birda	Rangamati	2	2	2

0						
1131	Lathikata	Birda	Karuabahal	2	2	2
1132	Lathikata	Birda	Gamardihi	2	2	2
1133	Lathikata	Tainsara	Singer	2	2	2
1134	Lathikata	Tainsara	Baghlata	2	2	2
1135	Lathikata	Hatibandha	Kansar	2	2	2
1136	Lathikata	Suidihi	Asurchhapal	1	2	2
1137	Lathikata	Suidihi	Sansunaparbat	2	2	2
1138	Lathikata	Suidihi	Sunaparbat	2	2	2
1139	Lathikata	Mundajore	Nuatoli	2	2	2
1140	Lathikata	Suidihi	Suidihi	2	2	2
1141	Lathikata	Hatibandha	Ataghat	2	2	2
1142	Lathikata	Mundajore	Badbudhikudar	2	2	2
1143	Lathikata	Suidihi	Lohadar	2	2	2
1144	Lathikata	Suidihi	Kanarsuan	2	2	2
1145	Lathikata	Mundajore	Dalakudar	2	2	2
1146	Lathikata	Mundajore	Mundajore	2	2	2
1147	Lathikata	Suidihi	Sanbudhikudar	2	2	2
1148	Lathikata	Mundajore	Patobeda	2	2	2
1149	Lathikata	Ramjodi	Getijharan	2	2	2
1150	Lathikata	Ramjodi	Baliamba	2	2	2
1151	Lathikata	Ramjodi	Betjharan	2	2	2
1152	Lathikata	Ramjodi	Matkamjharan	2	2	2
1153	Lathikata	Ramjodi	Sanambajharan	2	2	2
1154	Lathikata	Ramjodi	Ambajharan	2	2	2
1155	Lathikata	Ramjodi	Ramjodi	1	2	2

1156	Lathikata	Ramjodi	Manko	2	2	2
1157	Lathikata	Suidihi	Sankarlakhaman	2	2	2
1158	Lathikata	Suidihi	Karlakhaman	2	2	2
1159	Lathikata	Lathikata	Tepatoli	2	2	2
1160	Lathikata	Suidihi	Sannuatoli			
1161	Lathikata	Lathikata	Badnuagaon	2	2	2
1162	Lathikata	Lathikata	Timjore	2	2	2
1163	Lathikata	Lathikata	Balani	2	2	2
1164	Lathikata	Lathikata	Turiberna	2	2	2
1165	Lathikata	Lathikata	Kulamunda	2	2	2
1166	Lathikata	Lathikata	Ergeda	1	2	2
1167	Lathikata	Ramjodi	Sanmanko	2	2	2
1168	Lathikata	Ramjodi	Jangidiri	2	2	2
1169	Gurundia	Banki	Sanbhulta	2	2	2
1170	Gurundia	Banki	Badbhulta	2	2	2
1171	Gurundia	Banki	Banki	2	2	2
1172	Gurundia	Banki	Jodabandh	2	2	2
1173	Gurundia	Banki	Raniberna	2	2	2
1174	Gurundia	Kucheita	Kucheita	2	2	2
1175	Gurundia	Kucheita	Sankucheita	2	2	2
1176	Gurundia	Kucheita	Hatioda	2	2	2
1177	Gurundia	Banki	Ergeda	2	2	2
1178	Gurundia	Kucheita	Kusumtola	2	2	2
1179	Gurundia	Kucheita	Kendughati	2	2	2
1180	Gurundia	Kucheita	Sargigarh	2	2	2
118	Gurundia	Chandiposh	Silpunji	2	2	2

1						
1182	Gurundia	Chandiposh	Karda	2	2	2
1183	Koida	Relhatu	Mahupada	2	2	2
1184	Koida	Relhatu	Jharbeda	2	2	2
1185	Gurundia	Chandiposh	Padmapur	2	2	2
1186	Lahunipara	Darjing	Mohura	2	2	2
1187	Lahunipara	Darjing	Jambhirdihi	2	2	2
1188	Lahunipara	Darjing	Madhupur	2	2	2
1189	Gurundia	Chandiposh	Barghat	2	2	2
1190	Gurundia	Chandiposh	Musabira	2	2	2
1191	Gurundia	Chandiposh	Chandiposh	2	2	2
1192	Gurundia	Chandiposh	Kumakela	2	2	2
1193	Gurundia	Chandiposh	Chhidi	2	2	2
1194	Gurundia	Chandiposh	Chandrapur	2	2	2
1195	Gurundia	Chandiposh	Rumkuberna	2	2	2
1196	Gurundia	Tamra	Pitagaon	2	2	2
1197	Gurundia	Chandiposh	Jhirpani	2	2	2
1198	Gurundia	Chandiposh	Brahmaninadi			
1199	Gurundia	Tamra	Baghiakucha	2	2	2
1200	Gurundia	Tamra	Benuam	2	2	2
1201	Gurundia	Tamra	Tamada	2	2	2
1202	Gurundia	Tamra	Kusumdihi	2	2	2
1203	Gurundia	Tamra	Jhirpani	2	2	2
1204	Lahunipara	Darjing	Gahami	2	2	2
1205	Lahunipara	Darjing	Koilijhar	2	2	2
1206	Lahunipara	Darjing	Angarapada	2	2	2

1207	Lahunipara	Darjing	Dhenkiam	2	2	2
1208	Lahunipara	Darjing	Ludhuni	2	2	2
1209	Lahunipara	Darjing	Birtola	2	2	2
1210	Lahunipara	Darjing	Sanbirtola	2	2	2
1211	Koida	Relhatu	Sanbalijore	2	2	2
1212	Koida	Relhatu	Langalkata	2	2	2
1213	Koida	Relhatu	Relhatu	2	2	2
1214	Koida	Soyamba	Banko	2	2	2
1215	Koida	Soyamba	Silikuta	2	2	2
1216	Koida	Soyamba	Badbalijore	2	2	2
1217	Koida	Soyamba	Topadihi	2	2	2
1218	Koida	Soyamba	Renjeda	2	2	2
1219	Koida	Soyamba	Soyamba	2	2	2
1220	Koida	Jamdihi	Badraksi	2	2	2
1221	Koida	K.Balang	Ruguda	2	2	2
1222	Koida	K.Balang	Badgaon	2	2	2
1223	Koida	K.Balang	Khariabahal	2	2	2
1224	Koida	K.Balang	Sianbahal	2	2	2
1225	Koida	K.Balang	Bakhartola	2	2	2
1226	Koida	Jamdihi	Sanraksi	2	2	2
1227	Koida	Jamdihi	Purunapani	2	2	2
1228	Koida	Soyamba	Mutuhanuman	2	2	2
1229	Koida	Jamdihi	Jamudihi	2	2	2
1230	Koida	Jamdihi	Karuadarha	2	2	2
1231	Koida	K.Balang	K.Balang	2	2	2
123	Koida	K.Balang	Badrama	2	2	2

2						
1233	Koida	K.Balang	Bajinia	2	2	2
1234	Koida	Gopna	Chhidakudar	2	2	2
1235	Koida	Bimalagarh	Thelakudar	2	2	2
1236	Koida	Gopna	Santhelakudar	2	2	2
1237	Koida	Bimalagarh	Kamarposh	2	2	2
1238	Koida	K.Balang	Gouduniposh	2	2	2
1239	Koida	K.Balang	Dalimdihi	2	2	2
1240	Koida	Jamdihi	Manchabeda	2	2	2
1241	Koida	Jamdihi	Kudamusa	2	2	2
1242	Koida	Jamdihi	Kunduruburu	2	2	2
1243	Koida	Jamdihi	Kunchpani	2	2	2
1244	Koida	Bimalagarh	Bimlagarh	2	2	2
1245	Koida	Bimalagarh	Sanfakirmunda	2	2	2
1246	Koida	Bimalagarh	Fakirmunda	2	2	2
1247	Koida	Gopna	Bandupada	2	2	2
1248	Koida	Gopna	Sanpurunapani	2	2	2
1249	Koida	Gopna	Sarasposh	2	2	2
1250	Koida	Gopna	Sankareichuan	2	2	2
1251	Koida	Gopna	kareichuan	2	2	2
1252	Lahunipara	Darjing	Mahisichhapal	2	2	2
1253	Lahunipara	Darjing	Kariadihi	2	2	2
1254	Lahunipara	Darjing	Balisuda	2	2	2
1255	Lahunipara	Darjing	Kudapada	2	2	2
1256	Koida	Gopna	Ulkundei	2	2	2
1257	Lahunipara	Sankhaposh	Lamsi	2	2	2

1258	Lahunipara	Sankhaposh	Nandapada	2	2	2
1259	Koida	Gopna	Hatikucha	2	2	2
1260	Koida	Gopna	Gopna	2	2	2
1261	Lahunipara	Sankhaposh	Ambarudi	2	2	2
1262	Koida	Chordhara	Paramdihi	2	2	2
1263	Koida	Chordhara	Gaganaposh	2	2	2
1264	Koida	Chordhara	Choredhara	2	2	2
1265	Koida	Chordhara	Nuatantra	2	2	2
1266	Koida	Chordhara	Bendrilada	2	2	2
1267	Koida	Chordhara	Taldihi	2	2	2
1268	Koida	Jamdihi	Reserve Forest			
1269	Koida	Jamdihi	Tada	2	2	2
1270	Koida	Jamdihi	Jhirpani	2	2	2
1271	Koida	Kalta	Kalta	2	2	2
1272	Koida	Koida	Nadikasira	2	2	2
1273	Koida	Koida	Rengalbeda	2	2	2
1274	Koida	Koida	Kasira	2	2	2
1275	Koida	Kalta	Kusumdihi	2	2	2
1276	Koida	Kalta	Kamanda	2	2	2
1277	Koida	Dengula	Kula	2	2	2
1278	Koida	Koida	Harischandrapur	2	2	2
1279	Koida	Koida	Bhanjapali	2	2	2
1280	Koida	Koida	Segasahi	2	2	2
1281	Koida	Malda	Badindipur	2	2	2
1282	Koida	Malda	Sanindipur	2	2	2
128	Koida	Malda	Ghodabudani	2	2	2

3						
1284	Koida	Malda	Adaghat	2	2	2
1285	Koida	Malda	Kalmanga	2	2	2
1286	Koida	Malda	Rusiberna			
1287	Koida	Malda	Gidei	2	2	2
1288	Koida	Malda	Malda	2	2	2
1289	Koida	Malda	Deoghar	2	2	2
1290	Koida	Malda	Kenaveta	2	2	2
1291	Koida	Malda	Patbeda	2	2	2
1292	Koida	Malda	Ganua	2	2	2
1293	Koida	Malda	Dalita	2	2	2
1294	Koida	Malda	Mandajoda	2	2	2
1295	Koida	Patmunda	Basada	2	2	2
1296	Koida	Malda	Sanrusiberna			
1297	Koida	Patmunda	Sanputuli	2	2	2
1298	Koida	Patmunda	Ranisal	2	2	2
1299	Koida	Patmunda	Sargigarh	2	2	2
1300	Koida	Patmunda	Sanua	2	2	2
1301	Koida	Koida	Teherei	2	2	2
1302	Koida	Koida	Kadodiha	2	2	2
1303	Koida	Koida	Nuagaon	2	2	2
1304	Koida	Dengula	Rengua	2	2	2
1305	Koida	Dengula	Bandal	2	2	2
1306	Koida	Dengula	Tantra	2	2	2
1307	Koida	Dengula	Raikela	2	2	2
1308	Koida	Dengula	Dengula	2	2	2

1309	Koida	Dengula	Tentulidihi	2	2	2
1310	Koida	Dengula	Sidimba	2	2	2
1311	Koida	Dengula	Taldihi	2	2	2
1312	Koida	Dengula	Tantigram	2	2	2
1313	Koida	Dengula	Kalmanga	2	2	2
1314	Koida	Patmunda	Baldihi	2	2	2
1315	Koida	Patmunda	Khajuridihi	2	2	2
1316	Koida	Patmunda	Podadihi	2	2	2
1317	Koida	Patmunda	Patmunda	2	2	2
1318	Koida	Patmunda	Chhachhelia			
1319	Koida	Patmunda	Badpatuli	2	2	2
1320	Koida	Patmunda	Kadamdihi	2	2	2
1321	Koida	Patmunda	Mithirda	2	2	2
1322	Koida	Patmunda	Kadalia	2	2	2
1323	Koida	Patmunda	Kiriakudar	2	2	2
1324	Lahunipara	Darjing	Darging	2	2	2
1325	Lahunipara	Darjing	Saleipali	2	2	2
1326	Lahunipara	Darjing	Gaudiniposh	2	2	2
1327	Lahunipara	Darjing	Thiaberna	2	2	2
1328	Lahunipara	Lahunipara	Goutamdihi	2	2	2
1329	Lahunipara	Lahunipara	Kachhupada	2	2	2
1330	Lahunipara	Sankhaposh	Sagadiaposh	2	2	2
1331	Lahunipara	Sankhaposh	Kisan-Tangarpali	2	2	2
1332	Lahunipara	Sankhaposh	Sanbabehudi	2	2	2
1333	Lahunipara	Sankhaposh	Babehudi	2	2	2
133	Lahunipara	Sankhaposh	Mahantatangarpali	2	2	2

4						
1335	Lahunipara	Sankhaposh	Sankhaposh	2	2	2
1336	Lahunipara	Sankhaposh	Tetengagilla	2	2	2
1337	Lahunipara	Sankhaposh	Ghusuriposh	2	2	2
1338	Lahunipara	Sankhaposh	Lauposh	2	2	2
1339	Lahunipara	Sankhaposh	Bhaliadihi	2	2	2
1340	Lahunipara	Sankhaposh	San-bhaliadihi	2	2	2
1341	Lahunipara	Sankhaposh	Pratappur	2	2	2
1342	Lahunipara	Sankhaposh	Arjunchuan	2	2	2
1343	Lahunipara	Sankhaposh	San-rengalbeda	2	2	2
1344	Lahunipara	Kaleiposh	Dhamanadarha	2	2	2
1345	Lahunipara	Kaleiposh	Sankendudihi			
1346	Lahunipara	Sankhaposh	Rangalbeda	2	2	2
1347	Lahunipara	Sankhaposh	Kardahudi	2	2	2
1348	Lahunipara	Kaleiposh	Kendudihi	2	2	2
1349	Lahunipara	Lahunipara	Takra	2	2	2
1350	Lahunipara	Lahunipara	Sukhabanda	2	2	2
1351	Lahunipara	Lahunipara	Saleidihi	2	2	2
1352	Lahunipara	Lahunipara	Saleidihi	2	2	2
1353	Lahunipara	Darjing	Sansahajbahal	2	2	2
1354	Lahunipara	Darjing	Badsahajbahal	2	2	2
1355	Lahunipara	Bad Purunapani	Juniani	2	2	2
1356	Lahunipara	Bad Purunapani	Ateikucha	2	2	2
1357	Lahunipara	Bad Purunapani	Tikayatpali	2	2	2
1358	Lahunipara	Bad Purunapani	Santikayatpali			
1359	Lahunipara	Bad Purunapani	Fatajharan	2	2	2

1360	Lahunipara	Bad Purunapani	Sialikudar	2	2	2
1361	Lahunipara	Bad Purunapani	Kapanda	2	2	2
1362	Lahunipara	Bad Purunapani	Nuagaon	2	2	2
1363	Lahunipara	Bad Purunapani	Jibikaposh	2	2	2
1364	Lahunipara	Bad Purunapani	Budhikutuni	2	2	2
1365	Lahunipara	Bad Purunapani	Badapurunapani	2	2	2
1366	Lahunipara	Bad Purunapani	Talbahali	2	2	2
1367	Lahunipara	Bad Purunapani	Samardari	2	2	2
1368	Lahunipara	Lahunipara	Tibupada	2	2	2
1369	Lahunipara	Lahunipara	Lahunipada	2	2	2
1370	Lahunipara	Lahunipara	Gombadihi	2	2	2
1371	Lahunipara	Rajamunda	Gudhiali	2	2	2
1372	Lahunipara	Rajamunda	Mishrapali	2	2	2
1373	Lahunipara	Rajamunda	Saleibahal	2	2	2
1374	Lahunipara	Rajamunda	Surupatla	2	2	2
1375	Lahunipara	Rajamunda	Bandhananali	2	2	2
1376	Lahunipara	Rajamunda	Baldihi	2	2	2
1377	Lahunipara	Rajamunda	Gadapali	2	2	2
1378	Lahunipara	Rajamunda	Luthurba	2	2	2
1379	Lahunipara	Rajamunda	Urumkela	2	2	2
1380	Lahunipara	Rajamunda	Gamlei	2	2	2
1381	Lahunipara	Rajamunda	Bad-tumkela	2	2	2
1382	Lahunipara	Rajamunda	Kaliaposh			
1383	Lahunipara	Rajamunda	Deoposh	2	2	2
1384	Lahunipara	Rajamunda	San-tumkela	2	2	2
138	Lahunipara	Rajamunda	Gargadia	2	2	2

5						
1386	Lahunipara	Rajamunda	Jamumal (Jammal)			
1387	Lahunipara	Rajamunda	Saradhapur	2	2	2
1388	Lahunipara	Rajamunda	Rajamunda	2	2	2
1389	Lahunipara	Lahunipara	Lateimundi	2	2	2
1390	Lahunipara	Lahunipara	Sukhpali	2	2	2
1391	Lahunipara	Kaleiposh	Thenteiposh	2	2	2
1392	Lahunipara	Kaleiposh	Kenapali	2	2	2
1393	Lahunipara	Kaleiposh	Katupada	2	2	2
1394	Lahunipara	Kaleiposh	Paragposh	2	2	2
1395	Lahunipara	Kaleiposh	Solberana	2	2	2
1396	Lahunipara	Kaleiposh	Kaleiposh	2	2	2
1397	Lahunipara	Kaleiposh	Nuapada	2	2	2
1398	Lahunipara	Kaleiposh	Kumbhardihi	2	2	2
1399	Lahunipara	Kaleiposh	Thakurpali	2	2	2
1400	Lahunipara	Kudheikala	Ulsurei	2	2	2
1401	Lahunipara	Kaleiposh	Jogibandh	2	2	2
1402	Lahunipara	KudheiKala	Basubahal	2	2	2
1403	Lahunipara	Kaleiposh	Sankhajurinali	2	2	2
1404	Lahunipara	Kudheikala	Sanbasubahal	2	2	2
1405	Lahunipara	Kudheikela	Sanghatital			
1406	Lahunipara	Kudheikala	Deodebapur	2	2	2
1407	Lahunipara	Kudheikela	Sandalamkucha			
1408	Lahunipara	Kudheikala	Ganighasa	2	2	2
1409	Lahunipara	Kudheikala	Dalamkucha	2	2	2
1410	Lahunipara	Kudheikala	Ghatital	2	2	2

1411	Lahunipara	KudheiKala	Guhaldihi	2	2	2
1412	Lahunipara	KudheiKala	Bileipada	2	2	2
1413	Lahunipara	Kudheikala	Kudeikela	2	2	2
1414	Lahunipara	Kudheikala	Haldikunchi	2	2	2
1415	Lahunipara	Kudheikela	Sankundeikela	2	2	2
1416	Lahunipara	Kurda	Nischintipur	2	2	2
1417	Lahunipara	Kurda	Tankajoda	2	2	2
1418	Lahunipara	Kurda	Kododihi	2	2	2
1419	Lahunipara	Kurda	Khendraposh	2	2	2
1420	Lahunipara	Kurda	Ramaruda	2	2	2
1421	Lahunipara	Kurda	Hatibahal	2	2	2
1422	Lahunipara	Kurda	Sanhatibahal	2	2	2
1423	Lahunipara	Kurda	Jaldihi	2	2	2
1424	Lahunipara	Kurda	Baldihi	2	2	2
1425	Lahunipara	Kurda	Bhaliadihi	2	2	2
1426	Lahunipara	Kurda	Kurda	2	2	2
1427	Lahunipara	Kurda	Madhupur	2	2	2
1428	Lahunipara	Kurda	Lalei	2	2	2
1429	Lahunipara	Kurda	Brahmangaon	2	2	2
1430	Lahunipara	Kurda	Amatpali	2	2	2
1431	Lahunipara	Kurda	Belkudar	2	2	2
1432	Lahunipara	Kurda	Singardei	2	2	2
1433	Lahunipara	Kurda	Khadiakudar	2	2	2
1434	Lahunipara	Kuliposh	Raikelaposh	2	2	2
1435	Lahunipara	Kuliposh	Bhuguda	2	2	2
143	Lahunipara	Kurda	Sanbhaliadihi	2	2	2

6						
1437	Lahunipara	Kurda	Fuljhar	2	2	2
1438	Lahunipara	Kurda	Gundichanali	2	2	2
1439	Lahunipara	Kurda	Talakudar	2	2	2
1440	Lahunipara	Talbahali	Khatiabhangoni	2	2	2
1441	Lahunipara	Talbahali	Landamunda	2	2	2
1442	Lahunipara	Talbahali	Rangamatia	2	2	2
1443	Lahunipara	Talbahali	Babehudi	2	2	2
1444	Lahunipara	Talbahali	Mahulata	2	2	2
1445	Lahunipara	Kuliposh	Gardruan	2	2	2
1446	Lahunipara	Khutagaon	Bandhberna	2	2	2
1447	Lahunipara	Khutagaon	Poigoan	2	2	2
1448	Lahunipara	Khutagaon	Suarpali	2	2	2
1449	Lahunipara	Khutagaon	Bichhanapati	2	2	2
1450	Lahunipara	Khutagaon	Khuantgaon	2	2	2
1451	Lahunipara	Khutagaon	Jodibahal	2	2	2
1452	Lahunipara	Kuliposh	Kuliposh	2	2	2
1453	Lahunipara	Talbahali	Barghat	2	2	2
1454	Lahunipara	Talbahali	Kardakudar	2	2	2
1455	Lahunipara	Talbahali	San-nuagaon	2	2	2
1456	Lahunipara	Sashakela	Kusumdihi	2	2	2
1457	Lahunipara	Sashakela	Tinko	2	2	2
1458	Koida	Chordhara	Phatatangar	2	2	2
1459	Koida	Chordhara	Anteitola	2	2	2
1460	Lahunipara	Sashakela	Raikela	2	2	2
1461	Lahunipara	Sashakela	Baurkela	2	2	2

1462	Lahunipara	Sashakela	Saskela	2	2	2
1463	Lahunipara	Sashakela	Barsuan	1	2	2
1464	Koida	Dengula	Bahamda	2	2	2
1465	Lahunipara	Sashakela	Damalu	2	2	2
1466	Lahunipara	Talbahali	Badnuagaon	2	2	2
1467	Lahunipara	Talbahali	Kilinda	2	2	2
1468	Lahunipara	Talbahali	Tantabahal	2	2	2
1469	Lahunipara	Talbahali	Talbahali	2	2	2
1470	Lahunipara	Talbahali	Deogharia	2	2	2
1471	Lahunipara	Talbahali	Badhabhuin	2	2	2
1472	Lahunipara	Talbahali	Ladapani	2	2	2
1473	Lahunipara	Bhutuda	Ranta	2	2	2
1474	Lahunipara	Bhutuda	Siliguda	2	2	2
1475	Lahunipara	Bhutuda	Randa	2	2	2
1476	Lahunipara	Bhutuda	Bhutuda	2	2	2
1477	Lahunipara	Bhutuda	Lasi	2	2	2
1478	Lahunipara	Bhutuda	Kensara (Kensila)	2	2	2
1479	Lahunipara	Bhutuda	Batagaon	2	2	2
1480	Lahunipara	Bhutuda	Raisuan	2	2	2
1481	Lahunipara	Bhutuda	Chada	2	2	2
1482	Lahunipara	Bhutuda	Sareikela	2	2	2
1483	Lahunipara	Bhutuda	Tilkuda	2	2	2
1484	Gurundia	Sole	Mahuldihi	2	2	2
1485	Gurundia	Sole	Ulandajharan	2	2	2
1486	Gurundia	Sole	Jhaliadihi	2	2	2
148	Gurundia	Sole	Kudabira	2	2	2

7						
1488	Gurundia	Pankadihi	Sirigida	2	2	2
1489	Gurundia	Sole	Badkudar	2	2	2
1490	Gurundia	Pankadihi	Baghabindha	2	2	2
1491	Gurundia	Pankadihi	Sanjoda			
1492	Gurundia	Pankadihi	Jada	2	2	2
1493	Gurundia	Pankadihi	Pankadihi	2	2	2
1494	Gurundia	Pankadihi	Ranke	2	2	2
1495	Gurundia	Banaikela	Sansaplata	2	2	2
1496	Gurundia	Banaikela	Balabhadraprasad	2	2	2
1497	Gurundia	Banaikela	Jadaloi	2	2	2
1498	Gurundia	Banaikela	Sanjadaloi	2	2	2
1499	Gurundia	Tamra	Soledega	2	2	2
1500	Gurundia	Banaikela	Boneikela	2	2	2
1501	Gurundia	Banaikela	Dumarmunda	2	2	2
1502	Gurundia	Banaikela	Jagannathprasad	2	2	2
1503	Gurundia	Banaikela	Jamudarh	2	2	2
1504	Gurundia	Banaikela	Bhurung	2	2	2
1505	Gurundia	Banaikela	Saplata	2	2	2
1506	Gurundia	Sole	Asurkhole	2	2	2
1507	Gurundia	Sole	Tukuda	2	2	2
1508	Gurundia	Sole	Sianpali	2	2	2
1509	Gurundia	Sole	Brahmanibasa	2	2	2
1510	Gurundia	Sole	Kusumdihi	2	2	2
1511	Gurundia	Sole	Thakurpali	2	2	2
1512	Gurundia	Sole	Nuapali	2	2	2

1513	Gurundia	Sole	Sole	2	2	2
1514	Gurundia	Sole	Soleguda	2	2	2
1515	Gurundia	Banaikela	Dharanidharpur	2	2	2
1516	Gurundia	Gurundia	Nuniapali	2	2	2
1517	Gurundia	Gurundia	Sannuniapali	2	2	2
1518	Gurundia	Banaikela	Kuleibaga	2	2	2
1519	Gurundia	Banaikela	Chandiposh	2	2	2
1520	Gurundia	Gurundia	Badkudar	2	2	2
1521	Gurundia	Gurundia	Kantapali	2	2	2
1522	Gurundia	Gurundia	San-kantapali			
1523	Gurundia	Gurundia	Silikuta	2	2	2
1524	Gurundia	Tamparkela	Tumbei	2	2	2
1525	Gurundia	Sole	Binjhikhol	2	2	2
1526	Gurundia	Sole	Kantamunda	2	2	2
1527	Gurundia	Tamparkela	Kunjar	2	2	2
1528	Gurundia	Tamparkela	Tamparkela	2	2	2
1529	Gurundia	Tamparkela	Madalia	2	2	2
1530	Gurundia	Gurundia	Sangurundia	2	2	2
1531	Gurundia	Gurundia	Sanbargaon	2	2	2
1532	Gurundia	Gurundia	Badgaon	2	2	2
1533	Gurundia	Bhaludunguri	Sanbhaludunguri			
1534	Gurundia	Bhaludunguri	Sanrajabasa			
1535	Gurundia	Gurundia	Gurundia	2	2	2
1536	Gurundia	Gurundia	Raikelaposh	2	2	2
1537	Gurundia	Gurundia	Madhupur	2	2	2
153	Gurundia	Kundheidiha	Sanramchhinda	2	2	2

8						
1539	Gurundia	Tamparkela	Janda	2	2	2
1540	Gurundia	Tamparkela	Ghantiali	2	2	2
1541	Gurundia	Kundheidiha	Ramchhinda	2	2	2
1542	Gurundia	Tamparkela	Jalei	2	2	2
1543	Gurundia	Jarda	Kelo	2	2	2
1544	Gurundia	Jarda	Majurdima	2	2	2
1545	Gurundia	Jarda	Kainsibahal	2	2	2
1546	Gurundia	Jarda	Brahmanidei	2	2	2
1547	Gurundia	Jarda	Jarda	2	2	2
1548	Gurundia	Jarda	Badibahal	2	2	2
1549	Gurundia	Jarda	Budelbahal	2	2	2
1550	Gurundia	Jarda	Burda	2	2	2
1551	Gurundia	Jarda	Sanburda	2	2	2
1552	Gurundia	Jarda	Niktimal	2	2	2
1553	Gurundia	Kundheidiha	Sanbalia	2	2	2
1554	Gurundia	Kundheidiha	Balia	2	2	2
1555	Gurundia	Kundheidiha	Kansar	2	2	2
1556	Gurundia	Kundheidiha	Kunjaria	2	2	2
1557	Gurundia	Kundheidiha	Kundheidiha	2	2	2
1558	Gurundia	Kundheidiha	Lachhadakindar	2	2	2
1559	Baneigarh	Bhalupani	Barghat	2	2	2
1560	Baneigarh	Bhalupani	Ulasara	2	2	2
1561	Baneigarh	Bhalupani	Bhalupani	2	2	2
1562	Baneigarh	Bhalupani	Bhadimara	2	2	2
1563	Baneigarh	Bhalupani	Bandhabhuin	2	2	2

1564	Baneigarh	Bhalupani	Jamujore	2	2	2
1565	Baneigarh	Bhalupani	Sanbhalupani	2	2	2
1566	Baneigarh	Sarasara Bilanga	Sarsarabalang	2	2	2
1567	Baneigarh	Sarasara Bilanga	Sibnathpur	2	2	2
1568	Baneigarh	Sarasara Bilanga	Khajuridihi	2	2	2
1569	Baneigarh	Pithachor	Gujapal	2	2	2
1570	Baneigarh	Pithachor	Kulkuta	2	2	2
1571	Baneigarh	Pithachor	Niktimal	2	2	2
1572	Baneigarh	Pithachor	Pithachore	2	2	2
1573	Baneigarh	Pithachor	Sanniktimal	2	2	2
1574	Baneigarh	Pithachor	Sindurkela	2	2	2
1575	Baneigarh	Pithachor	Lamsi	2	2	2
1576	Baneigarh	Pithachor	Dalki	2	2	2
1577	Baneigarh	Pithachor	Sandalki	2	2	2
1578	Baneigarh	Sarasara Bilanga	Sansarsara	2	2	2
1579	Baneigarh	Kasada	Sanjharan	2	2	2
1580	Baneigarh	Sarasara Bilanga	Sarsara	2	2	2
1581	Baneigarh	Jhirdapali	Chandrapur	2	2	2
1582	Baneigarh	Bhalupani	Sanbandhabhuin	2	2	2
1583	Baneigarh	Bhalupani	Janukhole	2	2	2
1584	Baneigarh	Jhirdapali	Basudihi	2	2	2
1585	Baneigarh	Jhirdapali	Jhirdapali	2	2	2
1586	Baneigarh	Jhirdapali	Mar-dihi	2	2	2
1587	Baneigarh	Jhirdapali	Nuagaon	2	2	2
1588	Baneigarh	Jhirdapali	SanNuagaon			
158	Baneigarh	Jhirdapali	kantapali	2	2	2

9						
1590	Baneigarh	Jhirdapali	Tuniapali	2	2	2
1591	Baneigarh	Kasada	Tikayatpali	2	2	2
1592	Baneigarh	Kasada	Jhadbhuin	2	2	2
1593	Baneigarh	Kasada	Adadihi	2	2	2
1594	Baneigarh	Jhirdapali	Nagadihi	2	2	2
1595	Baneigarh	Kasada	Nuadihi	2	2	2
1596	Baneigarh	Kasada	Kareiput	2	2	2
1597	Baneigarh	Kasada	Tileimal	2	2	2
1598	Baneigarh	Kasada	Kandhiposh	2	2	2
1599	Baneigarh	Kasada	Balitakudar	2	2	2
1600	Baneigarh	Kasada	Khajuribahal	2	2	2
1601	Baneigarh	Kasada	Ghanshyampur	2	2	2
1602	Baneigarh	Kasada	Kasada	2	2	2
1603	Baneigarh	Kasada	Badjharan	2	2	2
1604	Baneigarh	Kasada	Kathaphal	2	2	2
1605	Gurundia	Bhaludunguri	Khandamuni	2	2	2
1606	Gurundia	Bhaludunguri	Nalaghati	2	2	2
1607	Gurundia	Bhaludunguri	Brahmaninadi(Ka)			
1608	Gurundia	Bhaludunguri	Raniamarabatipur	2	2	2
1609	Gurundia	Bhaludunguri	Bartengada	2	2	2
1610	Gurundia	Bhaludunguri	Mankadchuan	2	2	2
1611	Gurundia	Bhaludunguri	Naiksatkuta	2	2	2
1612	Gurundia	Bhaludunguri	Khamarsatkuta	2	2	2
1613	Gurundia	Bhaludunguri	Rayatsatkuta	2	2	2
1614	Gurundia	Bhaludunguri	Khandapat	2	2	2

1615	Gurundia	Bhaludunguri	Salgramposh	2	2	2
1616	Gurundia	Bhaludunguri	Badbhaludunguri	2	2	2
1617	Gurundia	Bhaludunguri	Rajabasa	2	2	2
1618	Gurundia	Bhaludunguri	Kadambapur	2	2	2
1619	Gurundia	Narendra	Sishudihi	2	2	2
1620	Gurundia	Bhaludunguri	Dhatikiposh	2	2	2
1621	Gurundia	Narendra	Sanjibika (Jangal)	2	2	2
1622	Gurundia	Narendra	Bijadihi	2	2	2
1623	Gurundia	Narendra	Jibika	2	2	2
1624	Gurundia	Narendra	Bada-Turamara	2	2	2
1625	Gurundia	Narendra	Sana-Turamara	2	2	2
1626	Gurundia	Narendra	Narendra	2	2	2
1627	Baneigarh	Kendrikela	Babunuagaon	2	2	2
1628	Baneigarh	Kendrikela	Uparpada	2	2	2
1629	Lahunipara	Rajamunda	Arkeikela	2	2	2
1630	Baneigarh	Kendrikela	Brahmaninadi(Kha)			
1631	Baneigarh	Banaigarh	Deogaon	2	2	2
1632	Baneigarh	Jakeikela	Upurda	2	2	2
1633	Baneigarh	Kendrikela	Jhaliaberna			
1634	Baneigarh	Kendrikela	Gurundupali			
1635	Baneigarh	Kendrikela	Kendrikala	2	2	2
1636	Baneigarh	Kendrikela	Baidpali	2	2	2
1637	Baneigarh	Kendrikela	Rautani	2	2	2
1638	Baneigarh	Kendrikela	Bandodihi	2	2	2
1639	Gurundia	Narendra	Tikraposh	2	2	2
164	Gurundia	Narendra	Badpada	2	2	2

0						
1641	Gurundia	Narendra	Turipada	2	2	2
1642	Gurundia	Narendra	Baneshwarpur	2	2	2
1643	Gurundia	Bhaludunguri	Sandahichore	2	2	2
1644	Gurundia	Bhaludunguri	Dahichor	2	2	2
1645	Gurundia	Bhaludunguri	Dantaguthani	2	2	2
1646	Gurundia	Bhaludunguri	Kantabahal	2	2	2
1647	Gurundia	Bhaludunguri	Sankantabahal	2	2	2
1648	Gurundia	Narendra	Katuridhua	2	2	2
1649	Gurundia	Bhaludunguri	Podagotha	2	2	2
1650	Gurundia	Narendra	Sanmusaposh (Pali)	2	2	2
1651	Gurundia	Narendra	Mushaposh	2	2	2
1652	Gurundia	Narendra	Sibnathpur	2	2	2
1653	Gurundia	Narendra	Jharbeda	2	2	2
1654	Gurundia	Narendra	Sansibnathpur	2	2	2
1655	Gurundia	Narendra	Kurdapali	2	2	2
1656	Gurundia	Narendra	Beldihi	2	2	2
1657	Baneigarh	Gobindapur	Badbaurkela	2	2	2
1658	Baneigarh	Kendrikela	Gudhiali	2	2	2
1659	Baneigarh	Kendrikela	Gamhadihi			
1660	Baneigarh	Kendrikela	Alekhpur	2	2	2
1661	Baneigarh	Kendrikela	Uparbahal	2	2	2
1662	Baneigarh	Kendrikela	Pandrisila	2	2	2
1663	Baneigarh	Banaigarh	Barhamusa	2	2	2
1664	Baneigarh	Jakeikela	Sanbhaludunguri	2	2	2
1665	Baneigarh	Jakeikela	Jamkei	2	2	2

1666	Baneigarh	Jakeikela	Baghapali	2	2	2
1667	Baneigarh	Jakeikela	Jakeikela	2	2	2
1668	Baneigarh	Jakeikela	Talita	2	2	2
1669	Baneigarh	Jakeikela	Hatkinali			
1670	Baneigarh	Jakeikela	Brahmannali	2	2	2
1671	Baneigarh	Jakeikela	Nuapali	2	2	2
1672	Baneigarh	Kenaveta	Dharanidharpali	2	2	2
1673	Baneigarh	Kendrikela	Dareikala	2	2	2
1674	Baneigarh	Gobindapur	Pandua	2	2	2
1675	Baneigarh	Gobindapur	Govindpur	2	2	2
1676	Baneigarh	Gobindapur	Sanbaurkela			
1677	Baneigarh	Gobindapur	Patrapali	2	2	2
1678	Gurundia	Narendra	Sankaturidhua	2	2	2
1679	Baneigarh	Gobindapur	Sangopinathpur	2	2	2
1680	Baneigarh	Gobindapur	Dandabahal			
1681	Baneigarh	Gobindapur	Jharmunda	2	2	2
1682	Baneigarh	Gobindapur	Gopinathpur	2	2	2
1683	Baneigarh	Kenaveta	Sanjharmunda			
1684	Baneigarh	Gobindapur	Sendhpur	2	2	2
1685	Baneigarh	Kenaveta	Indrapur	2	2	2
1686	Baneigarh	Kenaveta	Kanturupali			
1687	Baneigarh	Kenaveta	Sauntipali			
1688	Baneigarh	Gobindapur	Narasinghpur	2	2	2
1689	Baneigarh	Gobindapur	Laxminarayanpur	2	2	2
1690	Baneigarh	Kenaveta	Kenaveta	2	2	2
169	Baneigarh	Badgogua	Kelo	2	2	2

1						
1692	Baneigarh	Badgogua	Sangagua	2	2	2
1693	Baneigarh	Badgogua	Banjikusum	2	2	2
1694	Baneigarh	Jakeikela	Badposh	2	2	2
1695	Lahunipara	Khutagaon	Dhudi	2	2	2
1696	Lahunipara	Talbahali	Arjunjhari	2	2	2
1697	Lahunipara	Haladikudar	Mukulapani	2	2	2
1698	Lahunipara	Haladikudar	Baraguda	2	2	2
1699	Lahunipara	Haladikudar	Haldikudar	2	2	2
1700	Lahunipara	Khutagaon	Gadapali	2	2	2
1701	Lahunipara	Khutagaon	Kudhei Nuadihi	2	2	2
1702	Lahunipara	Khutagaon	Kantakudar	2	2	2
1703	Lahunipara	Haladikudar	Khajurinali	2	2	2
1704	Lahunipara	Haladikudar	Dhanijam	2	2	2
1705	Lahunipara	Haladikudar	Barghat	2	2	2
1706	Lahunipara	Khutagaon	Sadhubahal	2	2	2
1707	Baneigarh	Ruguda	Syamsundarpur	2	2	2
1708	Baneigarh	Ruguda	Ruguda	2	2	2
1709	Baneigarh	Ruguda	Jangla	2	2	2
1710	Baneigarh	Badgogua	Chandiposh			
1711	Baneigarh	Badgogua	Badgogua	2	2	2
1712	Baneigarh	Kenaveta	Kantasara	2	2	2
1713	Baneigarh	Kenaveta	Phalsaghat	2	2	2
1714	Baneigarh	Jhirdapali	Jambhiriposh	2	2	2
1715	Baneigarh	Bonaikela	Gilly	2	2	2
1716	Baneigarh	Bonaikela	Barabeda			

1717	Baneigarh	Bonaikela	Badgaon	2	2	2
1718	Baneigarh	Bonaikela	Boneikela	2	2	2
1719	Baneigarh	Bonaikela	Deoposh	2	2	2
1720	Baneigarh	Bonaikela	Saleibahal	2	2	2
1721	Baneigarh	Ruguda	Brahmanidarh	2	2	2
1722	Baneigarh	Ruguda	Purunapani	2	2	2
1723	Baneigarh	Kasada	Tendra	2	2	2
1724	Baneigarh	Kasada	Amphali	2	2	2
1725	Baneigarh	Ruguda	Sabra	2	2	2
1726	Baneigarh	Ruguda	Machurinali	2	2	2
1727	Baneigarh	Ruguda	Sialikudar	2	2	2
1728	Baneigarh	Ruguda	Mahuldiha	2	2	2
1729	Lahunipara	Haladikudar	Sulavdiha	2	2	2
1730	Lahunipara	Haladikudar	Ranja	2	2	2
1731	Lahunipara	Haladikudar	Sanjala	2	2	2
1732	Lahunipara	Fuljhar	Badjala	2	2	2
1733	Lahunipara	Fuljhar	Fuljhar	2	2	2
1734	Lahunipara	Fuljhar	Uskuda	2	2	2
1735	Lahunipara	Fuljhar	Sasa	2	2	2
1736	Lahunipara	Fuljhar	Patamunda	2	2	2
1737	Lahunipara	Fuljhar	Jodibahal	2	2	2
1738	Lahunipara	Fuljhar	Senabasa	2	2	2
1739	Lahunipara	Fuljhar	Nagaria	2	2	2
1740	Lahunipara	Fuljhar	Uparginia	2	2	2
1741	Lahunipara	Fuljhar	Talaginia	2	2	2
174	Lahunipara	Haladikudar	Angul	2	2	2

2						
1743	Baneigarh	Ruguda	Sihidiha	2	2	2
1744	Lahunipara	Daleisara	Daleisara	2	2	2
1745	Lahunipara	Daleisara	Dhokamunda	2	2	2
1746	Lahunipara	Daleisara	Budhakhaman	2	2	2
1747	Lahunipara	Mahulpada	Derula	2	2	2
1748	Lahunipara	Fuljhar	Hatisoul	2	2	2
1749	Lahunipara	Mahulpada	Trijanga	2	2	2
1750	Lahunipara	Mahulpada	Kiri	2	2	2
1751	Lahunipara	Mahulpada	Keta	2	2	2
1752	Lahunipara	Mahulpada	Kundula	2	2	2
1753	Lahunipara	Mahulpada	Kunu	2	2	2
1754	Lahunipara	Mahulpada	Jagati	2	2	2
1755	Lahunipara	Mahulpada	Mahulapada	2	2	2
1756	Lahunipara	Daleisara	Badachuan	2	2	2
1757	Lahunipara	Daleisara	Lunga	2	2	2
1758	Lahunipara	Daleisara	Banki	2	2	2
1759	Lahunipara	Daleisara	Jinakela	2	2	2
1760	Lahunipara	Daleisara	Rengali	2	2	2
1761	Lahunipara	Mahulpada	Kumudi	2	2	2
1762	Lahunipara	Mahulpada	Tasada	2	2	2

Annexure- G

PS wise Village List

Sl No	POLICE STATION	Hemgir
1	VILLAGE	**Ankelbira**
2	VILLAGE	Anlajharan
3	VILLAGE	Arjundarh
4	VILLAGE	Badghumuda
5	VILLAGE	Badibahal
6	VILLAGE	Badrampia
7	VILLAGE	Balbaspur
8	VILLAGE	Balichuan(Bad)
9	VILLAGE	Balijori
10	VILLAGE	**Balinga**
11	VILLAGE	Bandhbahal
12	VILLAGE	Bandhpali
13	VILLAGE	Bangurkela
14	VILLAGE	Banjikachhar
15	VILLAGE	Bankibahal
16	VILLAGE	Barabahali
17	VILLAGE	Barpali
18	VILLAGE	Beheramunda
19	VILLAGE	Beldhipa
20	VILLAGE	Beldihi
21	VILLAGE	Bendrichuan
22	VILLAGE	Bheluatikira
23	VILLAGE	Bhograkachhar
24	VILLAGE	Bihajor
25	VILLAGE	Bijahan
26	VILLAGE	Bileimunda
27	VILLAGE	Biswanathpur
28	VILLAGE	Brahmani
29	VILLAGE	Budajharia
30	VILLAGE	Budelkani
31	VILLAGE	Burta
32	VILLAGE	Chakra
33	VILLAGE	Chandarpur
34	VILLAGE	Chatakpur
35	VILLAGE	Chhatabar
36	VILLAGE	Chitikikhadu R.F.
37	VILLAGE	Chuabahal

38	VILLAGE	Daghora
39	VILLAGE	Dalak
40	VILLAGE	Daldali
41	VILLAGE	Dhanrasi
42	VILLAGE	Dhenkanapani (R.F.)
43	VILLAGE	Dhenknapani
44	VILLAGE	**Duduka**
45	VILLAGE	Dulinga
46	VILLAGE	Dunguridihi
47	VILLAGE	**Durubaga**
48	VILLAGE	Gaddwar
49	VILLAGE	Gaikanpali
50	VILLAGE	Garjanbahal
51	VILLAGE	**Garjanjore**
52	VILLAGE	Ghogharpali
53	VILLAGE	**Ghumuda(San)**
54	VILLAGE	Girisima
55	VILLAGE	**Gopalpur**
56	VILLAGE	Haladijharia (R.F.V.)
57	VILLAGE	**Hemgir**
58	VILLAGE	Jamkani
59	VILLAGE	Jamkani (R.F.)
60	VILLAGE	Jamujharia
61	VILLAGE	Jareikela
62	VILLAGE	**Jharpalam**
63	VILLAGE	Jhulenbar
64	VILLAGE	Jhupurunga
65	VILLAGE	**Julumbahal**
66	VILLAGE	Kalamegha
67	VILLAGE	Kaletpani
68	VILLAGE	Kalo bahal
69	VILLAGE	Kamalaga
70	VILLAGE	**Kanaktora**
71	VILLAGE	Kandadhuda
72	VILLAGE	**Kanika**
73	VILLAGE	Karlikachhar
74	VILLAGE	Katarbaga
75	VILLAGE	Kathphali
76	VILLAGE	Kaudarh
77	VILLAGE	**Kendudihi**
78	VILLAGE	Kesarjhima

79	VILLAGE	Khadu
80	VILLAGE	Khajuribahal
81	VILLAGE	Khajuridihi
82	VILLAGE	Khapurikachhar
83	VILLAGE	Khuntijharia
84	VILLAGE	Khuntipani
85	VILLAGE	Khursi
86	VILLAGE	Kiripsira
87	VILLAGE	Kodbahal
88	VILLAGE	Kuarkela
89	VILLAGE	**Kuchedega**
90	VILLAGE	Kulda
91	VILLAGE	Kund
92	VILLAGE	Kundra
93	VILLAGE	Kusara
94	VILLAGE	Kusumel
95	VILLAGE	Kutabaga
96	VILLAGE	Kuturajore
97	VILLAGE	**Laikera**
98	VILLAGE	Lakadijharan
99	VILLAGE	Lalbiluan (RFV)
100	VILLAGE	Lambeibahal
101	VILLAGE	Latapani
102	VILLAGE	Lebedajore (RFV.)
103	VILLAGE	Lipaspali
104	VILLAGE	Luabahal
105	VILLAGE	Majhapada
106	VILLAGE	Makadikhol (RFV.)
107	VILLAGE	Manoharpur
108	VILLAGE	Mendra
109	VILLAGE	**Mundelkhet**
110	VILLAGE	Nakadera
111	VILLAGE	Nangalkata
112	VILLAGE	Ostali
113	VILLAGE	Pandiapali
114	VILLAGE	Paramanandpur
115	VILLAGE	Pithampur
116	VILLAGE	Podajhalanga
117	VILLAGE	Purna
118	VILLAGE	R.F. Near Khuntipani
119	VILLAGE	R.F.nearkund (RFV.)

120	VILLAGE	Raichuan
121	VILLAGE	Rakashabudha
122	VILLAGE	Ramlata
123	VILLAGE	Ratakhandi
124	VILLAGE	Ratansara
125	VILLAGE	Ruhuni
126	VILLAGE	Sahaspur
127	VILLAGE	Samarpinda
128	VILLAGE	Sanrampia
129	VILLAGE	Sarangijharia
130	VILLAGE	Sarbahal
131	VILLAGE	Sardega
132	VILLAGE	Sareikela
133	VILLAGE	Satyasagargupha
134	VILLAGE	Siarmal
135	VILLAGE	Similibahal
136	VILLAGE	Singaribahal
137	VILLAGE	**Sumura**
138	VILLAGE	Surulata
139	VILLAGE	Tangardihi
140	VILLAGE	Telia
141	VILLAGE	Tihuria
142	VILLAGE	Tikilipara
143	VILLAGE	Tithaitanger
144	VILLAGE	**Toparia**
145	VILLAGE	Tumbajore
146	VILLAGE	Tumbapali
147	VILLAGE	Tumbikhal (RFV.)
148	VILLAGE	**Tumlia**
149	POLICE STATION	**Lephripara**
150	VILLAGE	Amatpani
151	VILLAGE	Aunlabahal
152	VILLAGE	Badbanga
153	VILLAGE	Badbeura
154	VILLAGE	Badgaonmal
155	VILLAGE	Badhunjharia
156	VILLAGE	Badkhalia
157	VILLAGE	Bailama
158	VILLAGE	Bairagibahal
159	VILLAGE	Baladbandha

160	VILLAGE	Bamjakachhar
161	VILLAGE	Bandalikani
162	VILLAGE	Bandega
163	VILLAGE	Bansibat
164	VILLAGE	Bardihi
165	VILLAGE	Bartankela
166	VILLAGE	Beheramal
167	VILLAGE	Belsara
168	VILLAGE	Bharatpur
169	VILLAGE	Bhedibahal
170	VILLAGE	Bhursidand (U.S.)
171	VILLAGE	Bichhuabahal
172	VILLAGE	Bijadihi
173	VILLAGE	Bilaibahal
174	VILLAGE	Bindujharia
175	VILLAGE	Budapahada
176	VILLAGE	Budelkani
177	VILLAGE	Butrakachhar
178	VILLAGE	Chakradharpur
179	VILLAGE	Chakuli
180	VILLAGE	Chauramahul
181	VILLAGE	Chhatenpali
182	VILLAGE	Chhotbanga
183	VILLAGE	Dalkijharan
184	VILLAGE	Danardanpur
185	VILLAGE	Deuldihi
186	VILLAGE	Deuli
187	VILLAGE	Dharuadihi
188	VILLAGE	Dhelsara
189	VILLAGE	Diamunda
190	VILLAGE	Didigajharan
191	VILLAGE	Dumabahal
192	VILLAGE	Fuldhudi
193	VILLAGE	Gambharidihi
194	VILLAGE	Giringkela
195	VILLAGE	Gunjakhol
196	VILLAGE	Haldikhol
197	VILLAGE	Hatituku
198	VILLAGE	Jhargaon
199	VILLAGE	Jhariapali
200	VILLAGE	Jhulendihi

201	VILLAGE	Jhurimal
202	VILLAGE	Juniani
203	VILLAGE	Kadalijharia
204	VILLAGE	Kadomal
205	VILLAGE	Kahachua
206	VILLAGE	Kaniaghati
207	VILLAGE	Karadega
208	VILLAGE	Karanjkhol
209	VILLAGE	Kasaijharan
210	VILLAGE	Khuntamunda
211	VILLAGE	Kuaghara
212	VILLAGE	Kulabira
213	VILLAGE	Kunjanala
214	VILLAGE	Kurumkela
215	VILLAGE	Kuturuma
216	VILLAGE	Ladkijharan
217	VILLAGE	Laikera
218	VILLAGE	Lakraghara
219	VILLAGE	Laxmanpaun
220	VILLAGE	Lephripara
221	VILLAGE	Litiapani
222	VILLAGE	Lokdega
223	VILLAGE	Luthurkend
224	VILLAGE	Mahikani
225	VILLAGE	Mahulpali
226	VILLAGE	Mandopani
227	VILLAGE	Manoharpur
228	VILLAGE	Masabira
229	VILLAGE	Panduripani
230	VILLAGE	Pithabhuin
231	VILLAGE	Podmundi
232	VILLAGE	Raidihi
233	VILLAGE	Rajbahal
234	VILLAGE	Rakaskhol
235	VILLAGE	Sagjore
236	VILLAGE	Sahebdera
237	VILLAGE	Saletikra
238	VILLAGE	Sanbeura
239	VILLAGE	Sanjharia
240	VILLAGE	Saraphgada
241	VILLAGE	Sargipali

242	VILLAGE	Satjoria
243	VILLAGE	Singarguda
244	VILLAGE	Sipukachhar
245	VILLAGE	Sribhubanpur
246	VILLAGE	Suarijore
247	VILLAGE	Suruguda
248	VILLAGE	Surulata
249	VILLAGE	Taragarh
250	VILLAGE	Telendihi
251	VILLAGE	Telenpali
252	VILLAGE	Thithaitangar
253	VILLAGE	Timikinala
254	VILLAGE	Tumbapali
255	VILLAGE	Ujalpur
256	POLICE STATION	**Bhasma(P)**
257	VILLAGE	Baghenipani
258	VILLAGE	Bhalubud
259	VILLAGE	Ghantbud
260	VILLAGE	Thelkobud
261	VILLAGE	Lahandabud
262	VILLAGE	Salangabudi
263	VILLAGE	Anangapani
264	VILLAGE	Kumutimunda
265	VILLAGE	Dudaki
266	VILLAGE	Badakachhar
267	VILLAGE	Sanasalepali
268	VILLAGE	Jarmal
269	VILLAGE	Salepali(Bad)
270	VILLAGE	Biribira
271	VILLAGE	Talsara
272	VILLAGE	Khuntdarha
273	VILLAGE	Kutumora
274	VILLAGE	Ghumunda
275	VILLAGE	Bijadehi
276	VILLAGE	Lamti
277	VILLAGE	Bauridehi
278	VILLAGE	Kaputikra
279	VILLAGE	Kulta
280	VILLAGE	Kuanrmal
281	VILLAGE	Madhupur
282	VILLAGE	Gailjhumpa

283	VILLAGE	Karla
284	VILLAGE	Sikipani
285	VILLAGE	Rabanadihi
286	VILLAGE	Kheriakani
287	VILLAGE	Aulajore
288	VILLAGE	Fillingbahal
289	VILLAGE	Majhapara
290	VILLAGE	Budelkani
291	VILLAGE	Suamal
292	VILLAGE	Dharuadehi
293	VILLAGE	Siamal
294	VILLAGE	Ledhimong
295	VILLAGE	Tileimalti
296	VILLAGE	Bandubahal
297	VILLAGE	Amasaranga
298	VILLAGE	Gadiajore
299	VILLAGE	Kendamal
300	VILLAGE	Birjaberna
301	VILLAGE	Amasdegi
302	VILLAGE	Kinjirma
303	VILLAGE	Khapurikhanda
304	VILLAGE	Ghantbud
305	VILLAGE	Bamandiadihi
306	VILLAGE	Gaijore
307	VILLAGE	Titheitangar
308	VILLAGE	Lakrakani
309	VILLAGE	Masanikani
310	VILLAGE	Badabahal
311	VILLAGE	Podabahal
312	VILLAGE	Kudabaga
313	VILLAGE	Kundukala
314	VILLAGE	Deuli
315	VILLAGE	Rengalbud
316	VILLAGE	Bhalugad
317	VILLAGE	Pandermal
318	VILLAGE	Kabanga
319	VILLAGE	Kainsara
320	VILLAGE	Jamtalia (J.B.)
321	VILLAGE	Jamtalia
322	VILLAGE	Bhasma
323	VILLAGE	Kaintara

324	VILLAGE	Ergapita
325	VILLAGE	Remenda
326	VILLAGE	Abankela
327	VILLAGE	Nadisuguda
328	VILLAGE	Mangaspur
329	VILLAGE	Gultha
330	VILLAGE	Dambahal
331	VILLAGE	Bilaigarh
332	VILLAGE	Jamunadhipa
333	VILLAGE	Dumerkud
334	VILLAGE	Khamarbahal
335	VILLAGE	Kiripsira
336	VILLAGE	Suruda
337	VILLAGE	Jhimermahul
338	VILLAGE	Nialipali
339	VILLAGE	Telipali
340	VILLAGE	Kadalimunda
341	VILLAGE	Saradhapali
342	VILLAGE	Jogimal
343	VILLAGE	Nuadihi
344	VILLAGE	Jharakani
345	VILLAGE	Mundagaon
346	VILLAGE	Raibaga
347	VILLAGE	Darlipali
348	VILLAGE	Sahajbahal
349	VILLAGE	Kurla
350	VILLAGE	Daldali
351	VILLAGE	Dhauraadha
352	VILLAGE	Renda
353	POLICE STATION	**Sundargarh Town**
354	VILLAGE	Bhajapur
355	VILLAGE	Bhawanipur
356	TOWN	Sundargarh (M)
357	WARD	Sundargarh (M) - Ward No.1
358	WARD	Sundargarh (M) - Ward No.2
359	WARD	Sundargarh (M) - Ward No.3
360	WARD	Sundargarh (M) - Ward No.4
361	WARD	Sundargarh (M) - Ward No.5
362	WARD	Sundargarh (M) - Ward No.6
363	WARD	Sundargarh (M) - Ward No.7
364	WARD	Sundargarh (M) - Ward No.8

365	WARD	Sundargarh (M) - Ward No.9
366	WARD	Sundargarh (M) - Ward No.10
367	WARD	Sundargarh (M) - Ward No.11
368	WARD	Sundargarh (M) - Ward No.12
369	WARD	Sundargarh (M) - Ward No.13
370	WARD	Sundargarh (M) - Ward No.14
371	WARD	Sundargarh (M) - Ward No.15
372	WARD	Sundargarh (M) - Ward No.16
373	POLICE STATION	**Sundargarh**
374	POLICE STATION	Sundargarh
375	POLICE STATION	Sundargarh
376	VILLAGE	Patakijore
377	VILLAGE	Thelkobud
378	VILLAGE	Sunajore
379	VILLAGE	Kutenpani R.F
380	VILLAGE	Jharpani R.F
381	VILLAGE	Gotbandha R.F.
382	VILLAGE	Badsarua
383	VILLAGE	Sanpatrapali
384	VILLAGE	Khuntagaon
385	VILLAGE	Aleikera
386	VILLAGE	Dehurimunda
387	VILLAGE	Rajapur
388	VILLAGE	Tedegamuhan
389	VILLAGE	Baurimundagaon
390	VILLAGE	Kanika
391	VILLAGE	Dainidihi
392	VILLAGE	Rebdamal
393	VILLAGE	Bhagapali
394	VILLAGE	Panchamahula
395	VILLAGE	Hamirpur
396	VILLAGE	Jagannathposh
397	VILLAGE	Sudarsanpur
398	VILLAGE	Dumarbahal
399	VILLAGE	Chhatasargi
400	VILLAGE	Didiga
401	VILLAGE	Telijore
402	VILLAGE	Goppur
403	VILLAGE	Lahuraniberna
404	VILLAGE	Birtola
405	VILLAGE	Badmal

406	VILLAGE	Rasarajpur
407	VILLAGE	Gilkudar
408	VILLAGE	Daijmahul
409	VILLAGE	Karamdihi
410	VILLAGE	Podajalanga
411	VILLAGE	Subalaya
412	VILLAGE	Jagatgarh
413	VILLAGE	Lemlema
414	VILLAGE	Tangarmunda
415	VILLAGE	Telendihi
416	VILLAGE	Ratanapur
417	VILLAGE	Kiakachhar
418	VILLAGE	Balijore
419	VILLAGE	Sianbahal
420	VILLAGE	Tasaladihi
421	VILLAGE	Kanakajora
422	VILLAGE	Meghdega
423	VILLAGE	Turungagarh
424	VILLAGE	Gaijore
425	VILLAGE	Tinkuda
426	VILLAGE	Budabahal
427	VILLAGE	Katra
428	VILLAGE	Belkidihi
429	VILLAGE	Indrapur
430	VILLAGE	Parbatberna
431	VILLAGE	Chakramal
432	VILLAGE	Kalobahal
433	VILLAGE	Pradhanpat
434	VILLAGE	Mahulpali
435	VILLAGE	Rangiamunda
436	VILLAGE	Tangarpali
437	VILLAGE	Kuarbaga
438	VILLAGE	Rupabahal
439	VILLAGE	Kepse
440	VILLAGE	Kuraga
441	VILLAGE	Kenapali
442	VILLAGE	Bandhapali
443	VILLAGE	Samina
444	VILLAGE	Kopsingha
445	VILLAGE	Rupidihi
446	VILLAGE	Lankahuda

447	VILLAGE	Brahmanipali
448	VILLAGE	Telengapali
449	VILLAGE	Japanga
450	VILLAGE	Kerai
451	VILLAGE	Kandhabahal
452	VILLAGE	Bhedabahal
453	VILLAGE	Bijuli Khaman
454	VILLAGE	Gurabasa
455	VILLAGE	Baladmal
456	VILLAGE	Dhaulakhaman
457	VILLAGE	Timadehi
458	VILLAGE	Bargarh
459	VILLAGE	Mahuljore
460	VILLAGE	Bhalubahal
461	VILLAGE	Dhabakhol
462	VILLAGE	Patuagarh
463	POLICE STATION	**Kinjirkela(P)**
464	VILLAGE	Banajor
465	VILLAGE	Sikajor
466	VILLAGE	Brahmanmara
467	VILLAGE	Thutipipal
468	VILLAGE	Peruaada
469	VILLAGE	Kinikibandh
470	VILLAGE	Bankidihi
471	VILLAGE	Bijagarh
472	VILLAGE	Bandhbahal
473	VILLAGE	Karuabahal
474	VILLAGE	Kaintara
475	VILLAGE	Kushumara
476	VILLAGE	Dhenkigada
477	VILLAGE	Kinjirikella
478	VILLAGE	Gaidega
479	VILLAGE	Tildega
480	VILLAGE	Deobhubanpur
481	VILLAGE	Tileikani
482	VILLAGE	Belmunda
483	VILLAGE	Halma
484	VILLAGE	Magarkunda
485	VILLAGE	Dandpani
486	VILLAGE	Hurmey
487	VILLAGE	Suanjore

488	VILLAGE	Dhangergudi
489	VILLAGE	Sarda
490	VILLAGE	Gundiadihi
491	VILLAGE	Alapaka
492	VILLAGE	Sagjore (U.S.)
493	VILLAGE	Dhamakpur
494	VILLAGE	Rapatjore
495	VILLAGE	Sahebdera
496	VILLAGE	Khamarimunda
497	VILLAGE	Putudihi
498	VILLAGE	Burkaldihi (Ratanpali)
499	VILLAGE	Tatijore
500	VILLAGE	Dhubendand
501	VILLAGE	Kupatangar
502	VILLAGE	Gidipahad
503	VILLAGE	Beheradihi
504	VILLAGE	Bankibahal
505	VILLAGE	Kulba
506	VILLAGE	Raidihi
507	VILLAGE	Kukuridihi
508	VILLAGE	Gangpurgarh
509	VILLAGE	Karlaghati
510	VILLAGE	Budajharan Part-I
511	VILLAGE	Jorajam(RF)Part-I
512	VILLAGE	Kukuda(RF)Part-II
513	VILLAGE	Gidpahari R.F.
514	VILLAGE	Kumbhakani (R.F.)
515	VILLAGE	Kukuda(RF)Part-I
516	VILLAGE	Dhabadoli(RF)Part-II
517	VILLAGE	Tihilibandhal(R.F)
518	VILLAGE	Jorajam(RF)Part-II
519	VILLAGE	Budajharan part-II
520	VILLAGE	Dhabadoli-I
521	VILLAGE	Jorajam(R.F.) -III
522	VILLAGE	Khapuri Lata
523	POLICE STATION	**Talasara(P)**
524	VILLAGE	Lulkidihi
525	VILLAGE	Bandega
526	VILLAGE	Phalsa
527	VILLAGE	Sankarabahal
528	VILLAGE	Sagjori

529	VILLAGE	Kanhaighara
530	VILLAGE	Sagbahal
531	VILLAGE	Murkia
532	VILLAGE	Kantabahal
533	VILLAGE	Tilia
534	VILLAGE	Kendapani
535	VILLAGE	Kulenthopa
536	VILLAGE	Amatpani
537	VILLAGE	Hatichhapal
538	VILLAGE	Diapathar
539	VILLAGE	Haldijharan
540	VILLAGE	Magarkunda
541	VILLAGE	Bendojharia
542	VILLAGE	Kumudaphal
543	VILLAGE	Barhadema
544	VILLAGE	Tikilipara
545	VILLAGE	Lamti
546	VILLAGE	Sapkundal
547	VILLAGE	Sandhapani
548	VILLAGE	Baglata
549	VILLAGE	Jamudarha
550	VILLAGE	Kurei
551	VILLAGE	Dhudinuagaon
552	VILLAGE	Khampur
553	VILLAGE	Gandamara
554	VILLAGE	Mahulgaon-oraf- Jhilimal
555	VILLAGE	Rampur
556	VILLAGE	Gaikanpali
557	VILLAGE	Tangarbahal
558	VILLAGE	Kelokhandi
559	VILLAGE	Rauldega
560	VILLAGE	Titheitangar
561	VILLAGE	Hutopani
562	VILLAGE	Chikatjore
563	VILLAGE	Tentulijharia
564	VILLAGE	Runipani
565	VILLAGE	Tangargaon
566	VILLAGE	Deobahal
567	VILLAGE	Sagojor
568	VILLAGE	Pindhapathar
569	VILLAGE	Patiaori(R.F)

570	VILLAGE	Tedikaha
571	VILLAGE	Kiralaga(I) R.F.
572	VILLAGE	Kiralagia(II) R.F.
573	VILLAGE	Kiralaga
574	VILLAGE	Simdega
575	VILLAGE	Fataimunda
576	VILLAGE	Bhalutungri
577	VILLAGE	Kaloberna
578	VILLAGE	Rengali
579	VILLAGE	Talsara
580	VILLAGE	Sapdagar
581	VILLAGE	Budabahal
582	VILLAGE	Sankumudaphal
583	VILLAGE	Sahanamara
584	VILLAGE	Balisankara
585	VILLAGE	Telijore
586	VILLAGE	Ghoghar
587	VILLAGE	Barpali
588	VILLAGE	Mayabahal
589	VILLAGE	Sankara
590	VILLAGE	Tumulia
591	VILLAGE	Jamuna
592	VILLAGE	Jaisar
593	VILLAGE	Gailo
594	VILLAGE	Rasipatra
595	VILLAGE	Subdega
596	VILLAGE	Latdega
597	VILLAGE	Kurumkel
598	VILLAGE	Kaisar
599	VILLAGE	Damkuda
600	VILLAGE	Rampur
601	VILLAGE	Malidehi
602	VILLAGE	Peruabhadi
603	VILLAGE	Deogaon
604	POLICE STATION	**Baragaon**
605	VILLAGE	Lakraghara
606	VILLAGE	Bansikar
607	VILLAGE	Bamdera
608	VILLAGE	Geleibahal
609	VILLAGE	Timna
610	VILLAGE	Ekma

611	VILLAGE	Padampur
612	VILLAGE	Aludega
613	VILLAGE	Petfod
614	VILLAGE	Rungaon
615	VILLAGE	Badkhaman
616	VILLAGE	Singarmunda
617	VILLAGE	Rengalmal
618	VILLAGE	Siamal
619	VILLAGE	Pamra
620	VILLAGE	Udarama
621	VILLAGE	Kusumdega
622	VILLAGE	Gangajal
623	VILLAGE	Dandjamira
624	VILLAGE	Jajpur
625	VILLAGE	Jhantalbud
626	VILLAGE	Sahajbahal
627	VILLAGE	Sankraposh
628	VILLAGE	Bheluabahal
629	VILLAGE	Barangakachar
630	VILLAGE	Talimunda
631	VILLAGE	Manoharpur
632	VILLAGE	Manchamara
633	VILLAGE	Kinjirkela
634	VILLAGE	Baibai
635	VILLAGE	Tudalaga
636	VILLAGE	Gargadbahal
637	VILLAGE	Khurapali
638	VILLAGE	Khuntmunda
639	VILLAGE	Mahupada
640	VILLAGE	Chabiri
641	VILLAGE	Kadopada
642	VILLAGE	Birsu
643	VILLAGE	Budna
644	VILLAGE	Turiposh
645	VILLAGE	Bausen
646	VILLAGE	Jangli
647	VILLAGE	Barpali
648	VILLAGE	Charpali
649	VILLAGE	Kantiamura
650	VILLAGE	Bargaon
651	VILLAGE	Latagaon

652	VILLAGE	Gariamal
653	VILLAGE	Tikilipada
654	VILLAGE	Jamurla
655	VILLAGE	Bankibahal
656	VILLAGE	Patuabeda
657	VILLAGE	Mundagaon
658	VILLAGE	Kumbahal
659	VILLAGE	Kulgaon
660	VILLAGE	Jharmunda
661	VILLAGE	Gobindpur (Tileimal)
662	VILLAGE	Jharangloi
663	VILLAGE	Beheramal
664	VILLAGE	Baliposh
665	VILLAGE	Kustuna
666	VILLAGE	Nakti
667	VILLAGE	Salbira
668	VILLAGE	Bhikampur
669	VILLAGE	Itma
670	VILLAGE	Panderpali
671	VILLAGE	Raidihi
672	VILLAGE	Kharikamunda
673	VILLAGE	Kuraibaga
674	VILLAGE	Bhoipali
675	VILLAGE	Chamunda
676	VILLAGE	Fulbari
677	VILLAGE	Salepali
678	POLICE STATION	**Kutra**
679	VILLAGE	Chhurichukha
680	VILLAGE	Gariabahal
681	VILLAGE	Elga
682	VILLAGE	Nuagaon
683	VILLAGE	Rangamati
684	VILLAGE	Badulpani
685	VILLAGE	Katangjharia
686	VILLAGE	Panchara
687	VILLAGE	Jhirpani
688	VILLAGE	Kalijapathar
689	VILLAGE	Ghantchapal
690	VILLAGE	Kahapani
691	VILLAGE	Amgobha
692	VILLAGE	Khatkhur Bahal

693	VILLAGE	Kulenbahal
694	VILLAGE	Jauramunda
695	VILLAGE	Dahijira
696	VILLAGE	Kiringsia
697	VILLAGE	Bhogra
698	VILLAGE	Koronga
699	VILLAGE	Biringatoli
700	VILLAGE	Budakata
701	VILLAGE	Rajabasa
702	VILLAGE	Purkapali
703	VILLAGE	Panchupada
704	VILLAGE	Birtola
705	VILLAGE	Latalaga
706	VILLAGE	Karmabahal
707	VILLAGE	Bailama
708	VILLAGE	Sialjore
709	VILLAGE	Naktisan
710	VILLAGE	Telighana
711	VILLAGE	Kandeimunda
712	VILLAGE	Kutra
713	VILLAGE	Litibeda
714	VILLAGE	Katang
715	VILLAGE	Jharbeda
716	VILLAGE	Tunmura
717	VILLAGE	Gariamunda
718	VILLAGE	Raikakachhar
719	POLICE STATION	**Rajagangapur(P)**
720	VILLAGE	Sadhumunda
721	VILLAGE	Udurma
722	VILLAGE	Pangniabahal
723	VILLAGE	Tarkera
724	VILLAGE	Samlaimunda
725	VILLAGE	Sonbarcha
726	VILLAGE	Laxmiposh
727	VILLAGE	Bheluadihi
728	VILLAGE	Hatimunda
729	VILLAGE	Kukudamunda
730	VILLAGE	Badkuchulu
731	VILLAGE	Sarumohan
732	VILLAGE	Khairdihi
733	VILLAGE	Datarampur

734	VILLAGE	Alanda
735	VILLAGE	Kukuda
736	VILLAGE	Bihabandh
737	VILLAGE	Gyanpali
738	VILLAGE	Chhatantoli
739	VILLAGE	Falsakani
740	VILLAGE	Dhauraadha
741	VILLAGE	Lanjiberna
742	VILLAGE	Ramabahal
743	VILLAGE	Dudukabahal
744	VILLAGE	Tilaimal
745	VILLAGE	Kesramal
746	VILLAGE	Raiberna
747	VILLAGE	Laing
748	VILLAGE	Laing R.S.Colony
749	VILLAGE	Dheluan
750	VILLAGE	Chungimati
751	VILLAGE	Mandiakudar
752	VILLAGE	Sagjore
753	VILLAGE	Ghoghar
754	VILLAGE	Jhagarpur
755	VILLAGE	Baipur
756	VILLAGE	Garvana
757	VILLAGE	Padajampali
758	VILLAGE	Lamloi
759	VILLAGE	Jampali
760	VILLAGE	Kunumuru
761	VILLAGE	Badgudiali
762	VILLAGE	Sangudiali
763	VILLAGE	Kutunia
764	VILLAGE	Jaurumal
765	VILLAGE	Tunguripali
766	VILLAGE	Bhagattola
767	VILLAGE	Badnuagaon
768	VILLAGE	Kadambahal
769	VILLAGE	Pitamahul
770	VILLAGE	Kalodih
771	VILLAGE	Ramlata
772	VILLAGE	Dungajore
773	VILLAGE	Ranipia
774	VILLAGE	Malidih

775	VILLAGE	Sukhanala
776	VILLAGE	Buchukupada
777	VILLAGE	Silikudar
778	VILLAGE	Talkudar
779	VILLAGE	Bijakhaman
780	VILLAGE	Chinimahul
781	VILLAGE	Sunakhandi
782	VILLAGE	Dubuku
783	VILLAGE	Hatidharsacolony
784	VILLAGE	Chhatam
785	VILLAGE	Kahachuan
786	VILLAGE	Kuleipith
787	VILLAGE	Kunjam
788	VILLAGE	Chandiposh
789	VILLAGE	Jareikela
790	VILLAGE	Bahiamb
791	VILLAGE	Bargada
792	VILLAGE	Bandhkhaman
793	VILLAGE	Budhaamb
794	VILLAGE	Haldipani
795	VILLAGE	Rengalbeda
796	VILLAGE	Kichinda
797	VILLAGE	Guthenberna
798	VILLAGE	Dhengurpani
799	VILLAGE	Kichimiri
800	VILLAGE	Lodhabasabeat
801	VILLAGE	Chandiposhbeat
802	VILLAGE	Sonakhanbeat
803	VILLAGE	Buchukupadabeat
804	TOWN	Rajagangapur (M)
805	WARD	Rajagangapur (M) - Ward No.1
806	WARD	Rajagangapur (M) - Ward No.2
807	WARD	Rajagangapur (M) - Ward No.3
808	WARD	Rajagangapur (M) - Ward No.4
809	WARD	Rajagangapur (M) - Ward No.5
810	WARD	Rajagangapur (M) - Ward No.6
811	WARD	Rajagangapur (M) - Ward No.7
812	WARD	Rajagangapur (M) - Ward No.8
813	WARD	Rajagangapur (M) - Ward No.9
814	WARD	Rajagangapur (M) - Ward No.11
815	WARD	Rajagangapur (M) - Ward No.12

816	WARD	Rajagangapur (M) - Ward No.13
817	WARD	Rajagangapur (M) - Ward No.14
818	WARD	Rajagangapur (M) - Ward No.15
819	WARD	Rajagangapur (M) - Ward No.16
820	WARD	Rajagangapur (M) - Ward No.17
821	WARD	Rajagangapur (M) - Ward No.18
822	WARD	Rajagangapur (M) - Ward No.19
823	TOWN	O.C.L Industrial Township (IT)
824	WARD	O.C.L Industrial Township (IT) - Ward No.1
825	TOWN	Panposh (CT)
826	WARD	Panposh (CT) - Ward No.1
827	WARD	Panposh (CT) - Ward No.2
828	POLICE STATION	**Raiboga**
829	VILLAGE	Jaikudar
830	VILLAGE	Dandpani
831	VILLAGE	Ruthatoli
832	VILLAGE	Dholkana
833	VILLAGE	Chundatoli
834	VILLAGE	Simko
835	VILLAGE	Sakambahal
836	VILLAGE	Mugtoli
837	VILLAGE	Bhalulata
838	VILLAGE	Indrapur
839	VILLAGE	Ghantchhapal
840	VILLAGE	Bileigarh
841	VILLAGE	Pratappur
842	VILLAGE	Pograposh
843	VILLAGE	Ghoghar
844	VILLAGE	Raiboga
845	VILLAGE	Jhamankera
846	VILLAGE	Dulavpur
847	VILLAGE	Kendumunda
848	VILLAGE	Majhapara
849	VILLAGE	Besalbhadi
850	VILLAGE	Kunmendra
851	VILLAGE	Sahajbahal
852	VILLAGE	Andali
853	VILLAGE	Badmal
854	VILLAGE	Goppur
855	VILLAGE	Bartoli

856	VILLAGE	Kadobahal
857	VILLAGE	Jhunumur
858	VILLAGE	Rangabira
859	VILLAGE	Dongabandh
860	VILLAGE	Salangabahal
861	VILLAGE	Dalki
862	VILLAGE	Kendudihi
863	VILLAGE	Pandurisila
864	VILLAGE	Kadammunda
865	VILLAGE	Sankuchulu
866	VILLAGE	Budhikudar
867	VILLAGE	Jaidega
868	VILLAGE	Jharbeda J.B
869	VILLAGE	Jharbeda
870	VILLAGE	Dublabeda
871	VILLAGE	Hetposh
872	VILLAGE	Bankibahal
873	POLICE STATION	**Biramitrapur(P)**
874	VILLAGE	Banki
875	VILLAGE	Andhari
876	VILLAGE	Ghaghari
877	VILLAGE	Dhanginacha
878	VILLAGE	Jolongbira
879	VILLAGE	Patuabahal
880	VILLAGE	Jhitikiara
881	VILLAGE	Kudabeda
882	VILLAGE	Sagabeda
883	VILLAGE	Dumangadiri
884	VILLAGE	Besarapada
885	VILLAGE	Therlibahal
886	VILLAGE	Kumjharia
887	VILLAGE	Lase
888	VILLAGE	Kuinergadha
889	VILLAGE	Bhadarpur
890	VILLAGE	Sankarla
891	VILLAGE	Raichhapal
892	VILLAGE	Bijabahal
893	VILLAGE	Baghiajor
894	VILLAGE	Lalbiringa
895	VILLAGE	S;ukhabandha
896	VILLAGE	Puturikhaman

897	VILLAGE	Bartaghutu
898	VILLAGE	Harpali
899	VILLAGE	Kandagadha
900	VILLAGE	Rampur
901	VILLAGE	Karmabahal
902	VILLAGE	Karichapal
903	VILLAGE	Jharbeda
904	VILLAGE	Tangarani
905	VILLAGE	Sialijore
906	VILLAGE	Luchabahal
907	VILLAGE	San-kalosihiria
908	VILLAGE	Kalosihiria
909	VILLAGE	Gobira
910	VILLAGE	Ratakhandi
911	VILLAGE	Khukundibahal
912	VILLAGE	Lodasara
913	VILLAGE	Chadrihariharpur
914	VILLAGE	Dumukisihiria
915	VILLAGE	Sandalaki
916	VILLAGE	Kacharu
917	VILLAGE	Riun
918	VILLAGE	Pasara
919	VILLAGE	Bijubandh
920	VILLAGE	Chainpur
921	VILLAGE	Teliposh
922	VILLAGE	Kuarmunda
923	VILLAGE	Lanjiberna
924	VILLAGE	Baniguni
925	VILLAGE	Karlabudi
926	VILLAGE	Dumerjor
927	VILLAGE	Kheraposh
928	VILLAGE	Mandaria
929	VILLAGE	Usra
930	VILLAGE	Jagadispur
931	VILLAGE	Chandiposh
932	VILLAGE	Sarandaposh
933	VILLAGE	Sarndamal
934	VILLAGE	Padampur
935	VILLAGE	Jamunanaki
936	TOWN	Biramitrapur (M)
937	WARD	Biramitrapur (M) - Ward No.1

938	WARD	Biramitrapur (M) - Ward No.2
939	WARD	Biramitrapur (M) - Ward No.3
940	WARD	Biramitrapur (M) - Ward No.4
941	WARD	Biramitrapur (M) - Ward No.5
942	WARD	Biramitrapur (M) - Ward No.6
943	WARD	Biramitrapur (M) - Ward No.7
944	WARD	Biramitrapur (M) - Ward No.8
945	WARD	Biramitrapur (M) - Ward No.9
946	WARD	Biramitrapur (M) - Ward No.10
947	WARD	Biramitrapur (M) - Ward No.11
948	POLICE STATION	**Hatibari**
949	VILLAGE	Bankuba
950	VILLAGE	Mahulchhapal
951	VILLAGE	Tersa
952	VILLAGE	Karanjia
953	VILLAGE	Kathkaranjia
954	VILLAGE	Kantajhar
955	VILLAGE	Anthugada
956	VILLAGE	Jamdarah
957	VILLAGE	Patab
958	VILLAGE	Gutitangar
959	VILLAGE	Kadopani
960	VILLAGE	Pahadtoli
961	VILLAGE	Lukumbeda
962	VILLAGE	Kundrughutu
963	VILLAGE	Tabada
964	VILLAGE	Kharijore
965	VILLAGE	Tainda
966	VILLAGE	Kayomunda
967	VILLAGE	Goldaru
968	VILLAGE	Joketa
969	VILLAGE	Nuagaon
970	VILLAGE	Satjoria
971	VILLAGE	Suajore
972	VILLAGE	Jharbeda
973	VILLAGE	Jaharitoli
974	VILLAGE	Purunapani
975	VILLAGE	Karkatnasa
976	VILLAGE	Baidyanathpur
977	VILLAGE	Mangratoli
978	VILLAGE	Kusumtoli

979	VILLAGE	Olhani
980	VILLAGE	Kokerama
981	VILLAGE	Dunia
982	VILLAGE	Kardega
983	VILLAGE	Sailata
984	VILLAGE	Tunapahad
985	VILLAGE	Lalaikhaman
986	VILLAGE	Boneilata
987	VILLAGE	Bemta
988	VILLAGE	Hatibari
989	VILLAGE	Baunsjore
990	VILLAGE	Kandarkela
991	VILLAGE	Bhojpur
992	VILLAGE	Pandua
993	VILLAGE	Goppur
994	VILLAGE	Karimati
995	VILLAGE	Chuanbahal
996	VILLAGE	Ghodabandh
997	VILLAGE	Limida
998	VILLAGE	Kundra
999	VILLAGE	Raibahal
1000	VILLAGE	Bonrai
1001	VILLAGE	Bartoli
1002	VILLAGE	Satra
1003	VILLAGE	Menmena
1004	VILLAGE	Ranakata
1005	VILLAGE	Ghoghia
1006	VILLAGE	Rokedega
1007	VILLAGE	Baliaposh
1008	VILLAGE	Rengalbeda
1009	VILLAGE	Baraigada
1010	VILLAGE	Ankurpali
1011	VILLAGE	Balimunda
1012	POLICE STATION	**Bisra(P)**
1013	VILLAGE	Paniasal
1014	VILLAGE	Kudahudang
1015	VILLAGE	Gadabudu
1016	VILLAGE	Pital
1017	VILLAGE	Gosaguda
1018	VILLAGE	Luaram
1019	VILLAGE	Kadalika

1020	VILLAGE	Badjojada
1021	VILLAGE	Sanjojada
1022	VILLAGE	Chata
1023	VILLAGE	Chitikidiri
1024	VILLAGE	Chitapedi
1025	VILLAGE	Banki
1026	VILLAGE	Baunskona
1027	VILLAGE	Gainjore
1028	VILLAGE	Katepur
1029	VILLAGE	Jhariatoli (Kha)
1030	VILLAGE	Suruda
1031	VILLAGE	Barilepta
1032	VILLAGE	Baribeda
1033	VILLAGE	Urmei
1034	VILLAGE	Bisirule
1035	VILLAGE	Bad-kulaguja
1036	VILLAGE	Lindidiri
1037	VILLAGE	Sankulaguja
1038	VILLAGE	Khatangtoli
1039	VILLAGE	Ajeikela
1040	VILLAGE	Theteiposh
1041	VILLAGE	Sukuda
1042	VILLAGE	Sanbambua
1043	VILLAGE	Khairkera
1044	VILLAGE	Patrapali
1045	VILLAGE	Chikitia
1046	VILLAGE	Jhariatoli(ka)
1047	VILLAGE	Gudguda
1048	VILLAGE	Relaposh
1049	VILLAGE	Garda
1050	VILLAGE	Tangarpali
1051	VILLAGE	Dolangsara
1052	VILLAGE	Khairtola
1053	VILLAGE	Bagdega
1054	VILLAGE	Bisipur
1055	VILLAGE	Madhupur
1056	VILLAGE	Lankoe
1057	VILLAGE	Khuntgaon
1058	VILLAGE	Koilsuta
1059	VILLAGE	Kemang
1060	VILLAGE	Kadalibahal

1061	VILLAGE	Chutia
1062	VILLAGE	Lahanda
1063	VILLAGE	Semirta
1064	VILLAGE	Mitikundri
1065	VILLAGE	Karkatta
1066	VILLAGE	Lendra
1067	VILLAGE	Phuljhar
1068	VILLAGE	Mandap
1069	VILLAGE	Teterkela
1070	VILLAGE	Bankutola
1071	VILLAGE	Jamberna
1072	VILLAGE	Khanditatoli
1073	VILLAGE	Masurikudar
1074	VILLAGE	Kulenbahal
1075	VILLAGE	Badabamua
1076	VILLAGE	Arla
1077	VILLAGE	Sanbiringajhar
1078	VILLAGE	Kundaposh
1079	VILLAGE	Muchikucha
1080	VILLAGE	Jaraikela
1081	VILLAGE	Budhikuni
1082	VILLAGE	Dhatkidihi
1083	VILLAGE	Kopsinga
1084	VILLAGE	Jammal
1085	VILLAGE	Bhurtabahal
1086	VILLAGE	Mahipani
1087	VILLAGE	Biringajhar
1088	VILLAGE	Chengjharan
1089	VILLAGE	Udusu
1090	VILLAGE	Jatatoli
1091	VILLAGE	Sarubahal
1092	VILLAGE	Khatangkudar
1093	VILLAGE	Dhodhari
1094	VILLAGE	Bangurkela
1095	VILLAGE	Bijadihi
1096	VILLAGE	Santoshpur
1097	VILLAGE	Ratakhandi
1098	VILLAGE	Bisra
1099	VILLAGE	Doreikela
1100	VILLAGE	Bhumijtola
1101	VILLAGE	Jodabandha

1102	VILLAGE	Kopranda
1103	VILLAGE	Bhalulata
1104	VILLAGE	Kaliaposh
1105	VILLAGE	Tulasikani
1106	VILLAGE	Jharbeda
1107	VILLAGE	Talbahal
1108	VILLAGE	Kokerama
1109	VILLAGE	Barsuan
1110	VILLAGE	Sanuparbahal
1111	VILLAGE	Bairabahal
1112	VILLAGE	Manko
1113	VILLAGE	Purunabisra
1114	VILLAGE	Dudurta
1115	VILLAGE	Sanpokhari
1116	VILLAGE	Budeljore
1117	VILLAGE	Gudgudjore
1118	VILLAGE	Kapatmunda
1119	VILLAGE	Birkera
1120	VILLAGE	Hariharpur
1121	VILLAGE	Badramloi
1122	VILLAGE	Sanramloi
1123	VILLAGE	Chirebeda
1124	POLICE STATION	**Bondamunda(P)**
1125	POLICE STATION	Bondamunda(P)
1126	POLICE STATION	Bondamunda(P)
1127	VILLAGE	Dadposh
1128	VILLAGE	Jamsara
1129	VILLAGE	Jabaghat
1130	VILLAGE	Panposh
1131	VILLAGE	Bartoli
1132	VILLAGE	Bondamunda
1133	VILLAGE	Pograbahal
1134	VILLAGE	Barahabas
1135	VILLAGE	Kukuda
1136	VILLAGE	Kudarbahal
1137	VILLAGE	Dumermunda
1138	VILLAGE	Dumerta
1139	VILLAGE	Uparbahal (Bad)
1140	TOWN	Raurkela (M+OG) (Part)

1141	WARD	Kulunga Industrial Estate and other Colony Area (OG) E.Block No. 407-437, 498 and 504 - Ward No.33
1142	WARD	Kulunga Industrial Estate and other Colony Area (OG) E.Block No. 407-437, 498 and 504 - Ward No.34
1143	POLICE STATION	**Brahmani Tarang**
1144	VILLAGE	Bhalupatra
1145	VILLAGE	Chikatmati
1146	VILLAGE	Sarla
1147	VILLAGE	Malikpali
1148	VILLAGE	Mahaliapalli
1149	VILLAGE	Beldihi
1150	VILLAGE	Kalokudar
1151	VILLAGE	Lungei
1152	VILLAGE	Gopapali
1153	VILLAGE	Dandiapali
1154	VILLAGE	Jiabahal
1155	VILLAGE	Killinga
1156	VILLAGE	Sannuagaon
1157	VILLAGE	Gadheibalanda
1158	VILLAGE	Balanda
1159	VILLAGE	Gutidarha
1160	VILLAGE	Dalakudar
1161	VILLAGE	Tumran
1162	VILLAGE	Garjan
1163	VILLAGE	Birual
1164	VILLAGE	Khairbani
1165	VILLAGE	Buchahanda
1166	VILLAGE	Gopadihi
1167	VILLAGE	Arbajharabahal
1168	VILLAGE	Jadakudar
1169	VILLAGE	Nakkhandia
1170	VILLAGE	Ranto
1171	VILLAGE	Birikera
1172	VILLAGE	Sanbirikera
1173	VILLAGE	Fikodchundi
1174	VILLAGE	Rutukupidi
1175	VILLAGE	Baunsjhad
1176	VILLAGE	Goilo
1177	VILLAGE	Musapali

1178	VILLAGE	Baddalaki
1179	VILLAGE	Patua
1180	VILLAGE	Kenduberini
1181	VILLAGE	Sanmareni
1182	VILLAGE	Turitoli
1183	VILLAGE	Tainsar
1184	VILLAGE	Samarjhula
1185	VILLAGE	Birida
1186	VILLAGE	Badmaroni
1187	VILLAGE	Rangamati
1188	VILLAGE	Karuabahal
1189	VILLAGE	Gamardihi
1190	VILLAGE	Singer
1191	VILLAGE	Baghlata
1192	TOWN	Raurkela (M+OG) (Part)
1193	WARD	Kulunga Industrial Estate and other Colony Area (OG) E.Block No. 438-474, 477-478, 490 and 496 - Ward No.35
1194	WARD	Kulunga Industrial Estate and other Colony Area (OG) E.Block No. 438-474, 477-478, 490 and 496 - Ward No.36
1195	WARD	Kulunga Industrial Estate and other Colony Area (OG) E.Block No. 438-474, 477-478, 490 and 496 - Ward No.37
1196	WARD	Kulunga Industrial Estate and other Colony Area (OG) E.Block No. 438-474, 477-478, 490 and 496 - Ward No.38
1197	WARD	Kulunga Industrial Estate and other Colony Area (OG) E.Block No. 438-474, 477-478, 490 and 496 - Ward No.39
1198	WARD	Kulunga Industrial Estate and other Colony Area (OG) E.Block No. 438-474, 477-478, 490 and 496 - Ward No.40
1199	POLICE STATION	**Raghunathapali**
1200	VILLAGE	Kansar
1201	TOWN	Jalda (CT)
1202	WARD	Jalda (CT) - Ward No.1
1203	TOWN	Hatibandha (CT)
1204	WARD	Hatibandha (CT) - Ward No.1
1205	POLICE STATION	**Tangarapali**
1206	VILLAGE	Asurchhapal

1207	VILLAGE	Sansunaparbat
1208	VILLAGE	Sunaparbat
1209	VILLAGE	Nuatoli
1210	TOWN	Raurkela Industrial Township (ITS+OG) (Part)
1211	WARD	I.D.L Factory & Other Colony Area (OG) E.Block No. 430-443 - Ward No.31
1212	POLICE STATION	**Lathikata**
1213	VILLAGE	Suidihi
1214	VILLAGE	Ataghat
1215	VILLAGE	Badbudhikudar
1216	VILLAGE	Lohadar
1217	VILLAGE	Kanarsuan
1218	VILLAGE	Dalakudar
1219	VILLAGE	Mundajore
1220	VILLAGE	Sanbudhikudar
1221	VILLAGE	Patobeda
1222	VILLAGE	Getijharan
1223	VILLAGE	Baliamba
1224	VILLAGE	Betjharan
1225	VILLAGE	Matkamjharan
1226	VILLAGE	Sanambajharan
1227	VILLAGE	Ambajharan
1228	VILLAGE	Ramjodi
1229	VILLAGE	Manko
1230	VILLAGE	Sankarlakhaman
1231	VILLAGE	Karlakhaman
1232	VILLAGE	Tepatoli
1233	VILLAGE	Badnuagaon
1234	VILLAGE	Timjore
1235	VILLAGE	Balani
1236	VILLAGE	Turiberna
1237	VILLAGE	Kulamunda
1238	VILLAGE	Ergeda
1239	VILLAGE	Sanmanko
1240	VILLAGE	Jangidiri
1241	TOWN	Lathikata (CT)
1242	WARD	Lathikata (CT) - Ward No.1
1243	POLICE STATION	**Banki**
1244	POLICE STATION	Banki
1245	POLICE STATION	Banki

1246	VILLAGE	Sanbhulta
1247	VILLAGE	Badbhulta
1248	VILLAGE	Banki
1249	VILLAGE	Jodabandh
1250	VILLAGE	Raniberna
1251	VILLAGE	Kucheita
1252	VILLAGE	Hatioda
1253	VILLAGE	Ergeda
1254	VILLAGE	Kusumtola
1255	VILLAGE	Kendughati
1256	VILLAGE	Sargigarh
1257	VILLAGE	Silpunji
1258	VILLAGE	Karda
1259	VILLAGE	Mahupada
1260	VILLAGE	Jharbeda
1261	VILLAGE	Padmapur
1262	VILLAGE	Mohura
1263	VILLAGE	Jambhirdihi
1264	VILLAGE	Madhupur
1265	VILLAGE	Barghat
1266	VILLAGE	Musabira
1267	VILLAGE	Chandiposh
1268	VILLAGE	Kumakela
1269	VILLAGE	Chhidi
1270	VILLAGE	Chandrapur
1271	VILLAGE	Rumkuberna
1272	VILLAGE	Pitagaon
1273	VILLAGE	Jhirpani
1274	VILLAGE	Baghiakucha
1275	VILLAGE	Benuam
1276	VILLAGE	Tamada
1277	VILLAGE	Kusumdihi
1278	VILLAGE	Jhirpani
1279	VILLAGE	Gahami
1280	VILLAGE	Koilijhar
1281	VILLAGE	Angarapada
1282	VILLAGE	Dhenkiam
1283	VILLAGE	Ludhuni
1284	VILLAGE	Birtola
1285	VILLAGE	Sanbirtola
1286	POLICE STATION	**Kamarposh Balang**

1287	POLICE STATION	Kamarposh Balang
1288	POLICE STATION	Kamarposh Balang
1289	VILLAGE	Sanbalijore
1290	VILLAGE	Langalkata
1291	VILLAGE	Relhatu
1292	VILLAGE	Banko
1293	VILLAGE	Silikuta
1294	VILLAGE	Badbalijore
1295	VILLAGE	Topadihi
1296	VILLAGE	Renjeda
1297	VILLAGE	Soyamba
1298	VILLAGE	Badraksi
1299	VILLAGE	Ruguda
1300	VILLAGE	Badgaon
1301	VILLAGE	Khariabahal
1302	VILLAGE	Sianbahal
1303	VILLAGE	Bakhartola
1304	VILLAGE	Sanraksi
1305	VILLAGE	Purunapani
1306	VILLAGE	Mutuhanuman
1307	VILLAGE	Jamudihi
1308	VILLAGE	Karuadarha
1309	VILLAGE	K.Balang
1310	VILLAGE	Badrama
1311	VILLAGE	Bajinia
1312	VILLAGE	Chhidakudar
1313	VILLAGE	Thelakudar
1314	VILLAGE	Santhelakudar
1315	VILLAGE	Kamarposh
1316	VILLAGE	Gouduniposh
1317	VILLAGE	Dalimdihi
1318	VILLAGE	Manchabeda
1319	VILLAGE	Kudamusa
1320	VILLAGE	Kunduruburu
1321	VILLAGE	Kunchpani
1322	VILLAGE	Bimlagarh
1323	VILLAGE	Sanfakirmunda
1324	VILLAGE	Fakirmunda
1325	VILLAGE	Bandupada
1326	VILLAGE	Sanpurunapani
1327	VILLAGE	Sarasposh

1328	VILLAGE	Sankareichuan
1329	VILLAGE	kareichuan
1330	VILLAGE	Mahisichhapal
1331	VILLAGE	Kariadihi
1332	VILLAGE	Balisuda
1333	VILLAGE	Kudapada
1334	VILLAGE	Ulkundei
1335	VILLAGE	Lamsi
1336	VILLAGE	Nandapada
1337	VILLAGE	Hatikucha
1338	VILLAGE	Gopna
1339	VILLAGE	Ambarudi
1340	VILLAGE	Paramdihi
1341	VILLAGE	Gaganaposh
1342	VILLAGE	Choredhara
1343	VILLAGE	Nuatantra
1344	VILLAGE	Bendrilada
1345	VILLAGE	Taldihi
1346	POLICE STATION	**Koida**
1347	POLICE STATION	Koida
1348	POLICE STATION	Koida
1349	VILLAGE	Tada
1350	VILLAGE	Jhirpani
1351	VILLAGE	Kalta
1352	VILLAGE	Nadikasira
1353	VILLAGE	Rengalbeda
1354	VILLAGE	Kasira
1355	VILLAGE	Kusumdihi
1356	VILLAGE	Kamanda
1357	VILLAGE	Kula
1358	VILLAGE	Harischandrapur
1359	VILLAGE	Bhanjapali
1360	VILLAGE	Segasahi
1361	VILLAGE	Badindipur
1362	VILLAGE	Sanindipur
1363	VILLAGE	Ghodabudani
1364	VILLAGE	Adaghat
1365	VILLAGE	Kalmanga
1366	VILLAGE	Gidei
1367	VILLAGE	Malda
1368	VILLAGE	Deoghar

1369	VILLAGE	Kenaveta
1370	VILLAGE	Patbeda
1371	VILLAGE	Ganua
1372	VILLAGE	Dalita
1373	VILLAGE	Mandajoda
1374	VILLAGE	Basada
1375	VILLAGE	Sanputuli
1376	VILLAGE	Ranisal
1377	VILLAGE	Sargigarh
1378	VILLAGE	Sanua
1379	VILLAGE	Teherei
1380	VILLAGE	Koida
1381	VILLAGE	Kadodiha
1382	VILLAGE	Nuagaon
1383	VILLAGE	Rengua
1384	VILLAGE	Bandal
1385	VILLAGE	Tantra
1386	VILLAGE	Raikela
1387	VILLAGE	Dengula
1388	VILLAGE	Tentulidihi
1389	VILLAGE	Sidimba
1390	VILLAGE	Taldihi
1391	VILLAGE	Tantigram
1392	VILLAGE	Kalmanga
1393	VILLAGE	Baldihi
1394	VILLAGE	Khajuridihi
1395	VILLAGE	Podadihi
1396	VILLAGE	Patmunda
1397	VILLAGE	Badpatuli
1398	VILLAGE	Kadamdihi
1399	VILLAGE	Mithirda
1400	VILLAGE	Kadalia
1401	VILLAGE	Kiriakudar
1402	POLICE STATION	**Lahunipara**
1403	POLICE STATION	Lahunipara
1404	POLICE STATION	Lahunipara
1405	VILLAGE	Darging
1406	VILLAGE	Saleipali
1407	VILLAGE	Gaudiniposh
1408	VILLAGE	Thiaberna
1409	VILLAGE	Goutamdihi

1410	VILLAGE	Kachhupada
1411	VILLAGE	Sagadiaposh
1412	VILLAGE	Kisan-Tangarpali
1413	VILLAGE	Sanbabehudi
1414	VILLAGE	Babehudi
1415	VILLAGE	Mahantatangarpali
1416	VILLAGE	Sankhaposh
1417	VILLAGE	Tetengagilla
1418	VILLAGE	Ghusuriposh
1419	VILLAGE	Lauposh
1420	VILLAGE	Bhaliadihi
1421	VILLAGE	San-bhaliadihi
1422	VILLAGE	Pratappur
1423	VILLAGE	Arjunchuan
1424	VILLAGE	San-rengalbeda
1425	VILLAGE	Dhamanadarha
1426	VILLAGE	Rangalbeda
1427	VILLAGE	Kardahudi
1428	VILLAGE	Kendudihi
1429	VILLAGE	Takra
1430	VILLAGE	Sukhabanda
1431	VILLAGE	Saleidihi
1432	VILLAGE	Saleidihi
1433	VILLAGE	Sansahajbahal
1434	VILLAGE	Badsahajbahal
1435	VILLAGE	Juniani
1436	VILLAGE	Ateikucha
1437	VILLAGE	Tikayatpali
1438	VILLAGE	Santikayatpali
1439	VILLAGE	Fatajharan
1440	VILLAGE	Sialikudar
1441	VILLAGE	Kapanda
1442	VILLAGE	Nuagaon
1443	VILLAGE	Jibikaposh
1444	VILLAGE	Budhikutuni
1445	VILLAGE	Badapurunapani
1446	VILLAGE	Talbahali
1447	VILLAGE	Samardari
1448	VILLAGE	Tibupada
1449	VILLAGE	Lahunipada
1450	VILLAGE	Gombadihi

1451	VILLAGE	Gudhiali
1452	VILLAGE	Mishrapali
1453	VILLAGE	Saleibahal
1454	VILLAGE	Surupatla
1455	VILLAGE	Bandhananali
1456	VILLAGE	Baldihi
1457	VILLAGE	Gadapali
1458	VILLAGE	Luthurba
1459	VILLAGE	Urumkela
1460	VILLAGE	Gamlei
1461	VILLAGE	Bad-tumkela
1462	VILLAGE	Deoposh
1463	VILLAGE	San-tumkela
1464	VILLAGE	Gargadia
1465	VILLAGE	Jamumal (Jammal)
1466	VILLAGE	Saradhapur
1467	VILLAGE	Rajamunda
1468	VILLAGE	Lateimundi
1469	VILLAGE	Sukhpali
1470	VILLAGE	Thenteiposh
1471	VILLAGE	Kenapali
1472	VILLAGE	Katupada
1473	VILLAGE	Paragposh
1474	VILLAGE	Solberana
1475	VILLAGE	Kaleiposh
1476	VILLAGE	Nuapada
1477	VILLAGE	Kumbhardihi
1478	VILLAGE	Thakurpali
1479	VILLAGE	Ulsurei
1480	VILLAGE	Jogibandh
1481	VILLAGE	Basubahal
1482	VILLAGE	Sankhajurinali
1483	VILLAGE	Sanbasubahal
1484	VILLAGE	Sanghatital
1485	VILLAGE	Deodebapur
1486	VILLAGE	Ganighasa
1487	VILLAGE	Dalamkucha
1488	VILLAGE	Ghatital
1489	VILLAGE	Guhaldihi
1490	VILLAGE	Bileipada
1491	VILLAGE	Kudeikela

1492	VILLAGE	Haldikunchi
1493	VILLAGE	Sankundeikela
1494	VILLAGE	Nischintipur
1495	VILLAGE	Tankajoda
1496	VILLAGE	Kododihi
1497	VILLAGE	Khendraposh
1498	VILLAGE	Ramaruda
1499	VILLAGE	Hatibahal
1500	VILLAGE	Sanhatibahal
1501	VILLAGE	Jaldihi
1502	VILLAGE	Baldihi
1503	VILLAGE	Bhaliadihi
1504	VILLAGE	Kurda
1505	VILLAGE	Madhupur
1506	VILLAGE	Lalei
1507	VILLAGE	Brahmangaon
1508	VILLAGE	Amatpali
1509	VILLAGE	Belkudar
1510	VILLAGE	Singardei
1511	VILLAGE	Khadiakudar
1512	VILLAGE	Raikelaposh
1513	VILLAGE	Bhuguda
1514	VILLAGE	Sanbhaliadihi
1515	VILLAGE	Fuljhar
1516	VILLAGE	Gundichanali
1517	VILLAGE	Talakudar
1518	VILLAGE	Khatiabhangoni
1519	VILLAGE	Landamunda
1520	VILLAGE	Rangamatia
1521	VILLAGE	Babehudi
1522	VILLAGE	Mahulata
1523	VILLAGE	Gardruan
1524	VILLAGE	Bandhberna
1525	VILLAGE	Poigoan
1526	VILLAGE	Suarpali
1527	VILLAGE	Bichhanapati
1528	VILLAGE	Khuantgaon
1529	VILLAGE	Jodibahal
1530	VILLAGE	Kuliposh
1531	VILLAGE	Barghat
1532	VILLAGE	Kardakudar

1533	VILLAGE	San-nuagaon
1534	VILLAGE	Kusumdihi
1535	VILLAGE	Tinko
1536	VILLAGE	Phatatangar
1537	VILLAGE	Anteitola
1538	VILLAGE	Raikela
1539	VILLAGE	Baurkela
1540	VILLAGE	Saskela
1541	VILLAGE	Barsuan
1542	VILLAGE	Bahamda
1543	VILLAGE	Damalu
1544	VILLAGE	Badnuagaon
1545	VILLAGE	Kilinda
1546	VILLAGE	Tantabahal
1547	VILLAGE	Talbahali
1548	VILLAGE	Deogharia
1549	VILLAGE	Badhabhuin
1550	VILLAGE	Ladapani
1551	VILLAGE	Ranta
1552	VILLAGE	Siliguda
1553	VILLAGE	Randa
1554	VILLAGE	Bhutuda
1555	VILLAGE	Lasi
1556	VILLAGE	Kensara (Kensila)
1557	VILLAGE	Batagaon
1558	VILLAGE	Raisuan
1559	VILLAGE	Chada
1560	VILLAGE	Sareikela
1561	VILLAGE	Tilkuda
1562	TOWN	Tensa (CT)
1563	WARD	Tensa (CT) - Ward No.1
1564	POLICE STATION	**Gurundia**
1565	POLICE STATION	Gurundia
1566	POLICE STATION	Gurundia
1567	VILLAGE	Mahuldihi
1568	VILLAGE	Ulandajharan
1569	VILLAGE	Jhaliadihi
1570	VILLAGE	Kudabira
1571	VILLAGE	Sirigida
1572	VILLAGE	Badkudar
1573	VILLAGE	Baghabindha

1574	VILLAGE	Sanjoda
1575	VILLAGE	Jada
1576	VILLAGE	Pankadihi
1577	VILLAGE	Ranke
1578	VILLAGE	Sansaplata
1579	VILLAGE	Balabhadraprasad
1580	VILLAGE	Jadaloi
1581	VILLAGE	Sanjadaloi
1582	VILLAGE	Soledega
1583	VILLAGE	Boneikela
1584	VILLAGE	Dumarmunda
1585	VILLAGE	Jagannathprasad
1586	VILLAGE	Jamudarh
1587	VILLAGE	Bhurung
1588	VILLAGE	Saplata
1589	VILLAGE	Asurkhole
1590	VILLAGE	Tukuda
1591	VILLAGE	Sianpali
1592	VILLAGE	Brahmanibasa
1593	VILLAGE	Kusumdihi
1594	VILLAGE	Thakurpali
1595	VILLAGE	Nuapali
1596	VILLAGE	Sole
1597	VILLAGE	Soleguda
1598	VILLAGE	Dharanidharpur
1599	VILLAGE	Nuniapali
1600	VILLAGE	Sannuniapali
1601	VILLAGE	Kuleibaga
1602	VILLAGE	Chandiposh
1603	VILLAGE	Badkudar
1604	VILLAGE	Kantapali
1605	VILLAGE	San-kantapali
1606	VILLAGE	Silikuta
1607	VILLAGE	Tumbei
1608	VILLAGE	Binjhikhol
1609	VILLAGE	Kantamunda
1610	VILLAGE	Kunjar
1611	VILLAGE	Tamparkela
1612	VILLAGE	Madalia
1613	VILLAGE	Sangurundia
1614	VILLAGE	Sanbargaon

1615	VILLAGE	Badgaon
1616	VILLAGE	Sanrajabasa
1617	VILLAGE	Gurundia
1618	VILLAGE	Raikelaposh
1619	VILLAGE	Madhupur
1620	VILLAGE	Sanramchhinda
1621	VILLAGE	Janda
1622	VILLAGE	Ghantiali
1623	VILLAGE	Ramchhinda
1624	VILLAGE	Jalei
1625	VILLAGE	Kelo
1626	VILLAGE	Majurdima
1627	VILLAGE	Kainsibahal
1628	VILLAGE	Brahmanidei
1629	VILLAGE	Jarda
1630	VILLAGE	Badibahal
1631	VILLAGE	Budelbahal
1632	VILLAGE	Burda
1633	VILLAGE	Sanburda
1634	VILLAGE	Niktimal
1635	VILLAGE	Sanbalia
1636	VILLAGE	Balia
1637	VILLAGE	Kansar
1638	VILLAGE	Kunjaria
1639	VILLAGE	Kundheidiha
1640	VILLAGE	Lachhadakindar
1641	POLICE STATION	**Tikaetpali**
1642	POLICE STATION	Tikaetpali
1643	POLICE STATION	Tikaetpali
1644	VILLAGE	Barghat
1645	VILLAGE	Ulasara
1646	VILLAGE	Bhalupani
1647	VILLAGE	Bhadimara
1648	VILLAGE	Bandhabhuin
1649	VILLAGE	Jamujore
1650	VILLAGE	Sanbhalupani
1651	VILLAGE	Sarsarabalang
1652	VILLAGE	Sibnathpur
1653	VILLAGE	Khajuridihi
1654	VILLAGE	Gujapal
1655	VILLAGE	Kulkuta

1656	VILLAGE	Niktimal
1657	VILLAGE	Pithachore
1658	VILLAGE	Sanniktimal
1659	VILLAGE	Sindurkela
1660	VILLAGE	Lamsi
1661	VILLAGE	Dalki
1662	VILLAGE	Sandalki
1663	VILLAGE	Sansarsara
1664	VILLAGE	Sanjharan
1665	VILLAGE	Sarsara
1666	VILLAGE	Chandrapur
1667	VILLAGE	Sanbandhabhuin
1668	VILLAGE	Janukhole
1669	VILLAGE	Basudihi
1670	VILLAGE	Jhirdapali
1671	VILLAGE	Mar-dihi
1672	VILLAGE	Nuagaon
1673	VILLAGE	SanNuagaon
1674	VILLAGE	kantapali
1675	VILLAGE	Tuniapali
1676	VILLAGE	Tikayatpali
1677	VILLAGE	Jhadbhuin
1678	VILLAGE	Adadihi
1679	VILLAGE	Nagadihi
1680	VILLAGE	Nuadihi
1681	VILLAGE	Kareiput
1682	VILLAGE	Tileimal
1683	VILLAGE	Kandhiposh
1684	VILLAGE	Balitakudar
1685	VILLAGE	Khajuribahal
1686	VILLAGE	Ghanshyampur
1687	VILLAGE	Kasada
1688	VILLAGE	Badjharan
1689	VILLAGE	Kathaphal
1690	POLICE STATION	**Banei**
1691	POLICE STATION	Banei
1692	POLICE STATION	Banei
1693	VILLAGE	Khandamuni
1694	VILLAGE	Nalaghati
1695	VILLAGE	Brahmaninadi(Ka)
1696	VILLAGE	Raniamarabatipur

1697	VILLAGE	Bartengada
1698	VILLAGE	Mankadchuan
1699	VILLAGE	Naiksatkuta
1700	VILLAGE	Khamarsatkuta
1701	VILLAGE	Rayatsatkuta
1702	VILLAGE	Khandapat
1703	VILLAGE	Salgramposh
1704	VILLAGE	Badbhaludunguri
1705	VILLAGE	Rajabasa
1706	VILLAGE	Kadambapur
1707	VILLAGE	Sishudihi
1708	VILLAGE	Dhatikiposh
1709	VILLAGE	Sanjibika (Jangal)
1710	VILLAGE	Bijadihi
1711	VILLAGE	Jibika
1712	VILLAGE	Bada-Turamara
1713	VILLAGE	Sana-Turamara
1714	VILLAGE	Narendra
1715	VILLAGE	Babunuagaon
1716	VILLAGE	Uparpada
1717	VILLAGE	Arkeikela
1718	VILLAGE	Brahmaninadi(Kha)
1719	VILLAGE	Deogaon
1720	VILLAGE	Bonaigarh
1721	VILLAGE	Upurda
1722	VILLAGE	Kendrikala
1723	VILLAGE	Baidpali
1724	VILLAGE	Rautani
1725	VILLAGE	Bandodihi
1726	VILLAGE	Tikraposh
1727	VILLAGE	Badpada
1728	VILLAGE	Baneshwarpur
1729	VILLAGE	Sandahichore
1730	VILLAGE	Dahichor
1731	VILLAGE	Dantaguthani
1732	VILLAGE	Kantabahal
1733	VILLAGE	Sankantabahal
1734	VILLAGE	Katuridhua
1735	VILLAGE	Podagotha
1736	VILLAGE	Sanmusaposh (Pali)
1737	VILLAGE	Mushaposh

1738	VILLAGE	Sibnathpur
1739	VILLAGE	Jharbeda
1740	VILLAGE	Sansibnathpur
1741	VILLAGE	Kurdapali
1742	VILLAGE	Beldihi
1743	VILLAGE	Badbaurkela
1744	VILLAGE	Gudhiali
1745	VILLAGE	Alekhpur
1746	VILLAGE	Uparbahal
1747	VILLAGE	Pandrisila
1748	VILLAGE	Barhamusa
1749	VILLAGE	Sanbhaludunguri
1750	VILLAGE	Jamkei
1751	VILLAGE	Baghapali
1752	VILLAGE	Jakeikela
1753	VILLAGE	Talita
1754	VILLAGE	Brahmannali
1755	VILLAGE	Nuapali
1756	VILLAGE	Dharanidharpali
1757	VILLAGE	Dareikala
1758	VILLAGE	Pandua
1759	VILLAGE	Govindpur
1760	VILLAGE	Patrapali
1761	VILLAGE	Sankaturidhua
1762	VILLAGE	Sangopinathpur
1763	VILLAGE	Jharmunda
1764	VILLAGE	Gopinathpur
1765	VILLAGE	Sendhpur
1766	VILLAGE	Indrapur
1767	VILLAGE	Narasinghpur
1768	VILLAGE	Laxminarayanpur
1769	VILLAGE	Kenaveta
1770	VILLAGE	Kelo
1771	VILLAGE	Sangagua
1772	VILLAGE	Banjikusum
1773	VILLAGE	Badposh
1774	VILLAGE	Dhudi
1775	VILLAGE	Arjunjhari
1776	VILLAGE	Mukulapani
1777	VILLAGE	Baraguda
1778	VILLAGE	Haldikudar

1779	VILLAGE	Gadapali
1780	VILLAGE	Kudhei Nuadihi
1781	VILLAGE	Kantakudar
1782	VILLAGE	Khajurinali
1783	VILLAGE	Dhanijam
1784	VILLAGE	Barghat
1785	VILLAGE	Sadhubahal
1786	VILLAGE	Syamsundarpur
1787	VILLAGE	Ruguda
1788	VILLAGE	Jangla
1789	VILLAGE	Badgogua
1790	VILLAGE	Kantasara
1791	VILLAGE	Phalsaghat
1792	VILLAGE	Jambhiriposh
1793	VILLAGE	Gilly
1794	VILLAGE	Badgaon
1795	VILLAGE	Boneikela
1796	VILLAGE	Deoposh
1797	VILLAGE	Saleibahal
1798	VILLAGE	Brahmanidarh
1799	VILLAGE	Purunapani
1800	VILLAGE	Tendra
1801	VILLAGE	Amphali
1802	VILLAGE	Sabra
1803	VILLAGE	Machurinali
1804	VILLAGE	Sialikudar
1805	POLICE STATION	**Mahulpada**
1806	POLICE STATION	Mahulpada
1807	POLICE STATION	Mahulpada
1808	VILLAGE	Mahuldiha
1809	VILLAGE	Sulavdiha
1810	VILLAGE	Ranja
1811	VILLAGE	Sanjala
1812	VILLAGE	Badjala
1813	VILLAGE	Fuljhar
1814	VILLAGE	Uskuda
1815	VILLAGE	Sasa
1816	VILLAGE	Patamunda
1817	VILLAGE	Jodibahal
1818	VILLAGE	Senabasa
1819	VILLAGE	Nagaria

1820	VILLAGE	Uparginia
1821	VILLAGE	Talaginia
1822	VILLAGE	Angul
1823	VILLAGE	Sihidiha
1824	VILLAGE	Daleisara
1825	VILLAGE	Dhokamunda
1826	VILLAGE	Budhakhaman
1827	VILLAGE	Derula
1828	VILLAGE	Hatisoul
1829	VILLAGE	Trijanga
1830	VILLAGE	Kiri
1831	VILLAGE	Keta
1832	VILLAGE	Kundula
1833	VILLAGE	Kunu
1834	VILLAGE	Jagati
1835	VILLAGE	Mahulapada
1836	VILLAGE	Badachuan
1837	VILLAGE	Lunga
1838	VILLAGE	Banki
1839	VILLAGE	Jinakela
1840	VILLAGE	Rengali
1841	VILLAGE	Kumudi
1842	VILLAGE	Tasada
1843	POLICE STATION	**Raurkela (M)**
1844	POLICE STATION	Raurkela (M)
1845	POLICE STATION	Raurkela (M)
1846	TOWN	Raurkela (M+OG) Part
1847	TOWN	Raurkela (M)
1848	WARD	Raurkela (M) - Ward No.1
1849	WARD	Raurkela (M) - Ward No.2
1850	WARD	Raurkela (M) - Ward No.3
1851	WARD	Raurkela (M) - Ward No.4
1852	WARD	Raurkela (M) - Ward No.5
1853	WARD	Raurkela (M) - Ward No.6
1854	WARD	Raurkela (M) - Ward No.7
1855	WARD	Raurkela (M) - Ward No.8
1856	WARD	Raurkela (M) - Ward No.9
1857	WARD	Raurkela (M) - Ward No.10
1858	WARD	Raurkela (M) - Ward No.11
1859	WARD	Raurkela (M) - Ward No.12
1860	WARD	Raurkela (M) - Ward No.13

1861	WARD	Raurkela (M) - Ward No.14
1862	WARD	Raurkela (M) - Ward No.15
1863	WARD	Raurkela (M) - Ward No.16
1864	WARD	Raurkela (M) - Ward No.17
1865	WARD	Raurkela (M) - Ward No.18
1866	WARD	Raurkela (M) - Ward No.19
1867	WARD	Raurkela (M) - Ward No.20
1868	WARD	Raurkela (M) - Ward No.21
1869	WARD	Raurkela (M) - Ward No.22
1870	WARD	Raurkela (M) - Ward No.23
1871	WARD	Raurkela (M) - Ward No.24
1872	WARD	Raurkela (M) - Ward No.25
1873	WARD	Raurkela (M) - Ward No.26
1874	WARD	Raurkela (M) - Ward No.27
1875	WARD	Raurkela (M) - Ward No.28
1876	WARD	Raurkela (M) - Ward No.29
1877	WARD	Raurkela (M) - Ward No.30
1878	WARD	Raurkela (M) - Ward No.31
1879	WARD	Raurkela (M) - Ward No.32
1880	POLICE STATION	**Raurkela Industrial Township (ITS)**
1881	POLICE STATION	Raurkela Industrial Township (ITS)
1882	POLICE STATION	Raurkela Industrial Township (ITS)
1883	TOWN	Raurkela Industrial Township (ITS+OG) (Part)
1884	TOWN	Raurkela Industrial Township (ITS)
1885	WARD	Raurkela Industrial Township (ITS) - Ward No.1
1886	WARD	Raurkela Industrial Township (ITS) - Ward No.2
1887	WARD	Raurkela Industrial Township (ITS) - Ward No.3
1888	WARD	Raurkela Industrial Township (ITS) - Ward No.4
1889	WARD	Raurkela Industrial Township (ITS) - Ward No.5
1890	WARD	Raurkela Industrial Township (ITS) - Ward No.6
1891	WARD	Raurkela Industrial Township (ITS) - Ward No.7
1892	WARD	Raurkela Industrial Township (ITS) - Ward No.8

1893	WARD	Raurkela Industrial Township (ITS) - Ward No.9
1894	WARD	Raurkela Industrial Township (ITS) - Ward No.10
1895	WARD	Raurkela Industrial Township (ITS) - Ward No.11
1896	WARD	Raurkela Industrial Township (ITS) - Ward No.12
1897	WARD	Raurkela Industrial Township (ITS) - Ward No.13
1898	WARD	Raurkela Industrial Township (ITS) - Ward No.14
1899	WARD	Raurkela Industrial Township (ITS) - Ward No.15
1900	WARD	Raurkela Industrial Township (ITS) - Ward No.16
1901	WARD	Raurkela Industrial Township (ITS) - Ward No.17
1902	WARD	Raurkela Industrial Township (ITS) - Ward No.18
1903	WARD	Raurkela Industrial Township (ITS) - Ward No.19
1904	WARD	Raurkela Industrial Township (ITS) - Ward No.20
1905	WARD	Raurkela Industrial Township (ITS) - Ward No.21
1906	WARD	Raurkela Industrial Township (ITS) - Ward No.22
1907	WARD	Raurkela Industrial Township (ITS) - Ward No.23
1908	WARD	Raurkela Industrial Township (ITS) - Ward No.24
1909	WARD	Raurkela Industrial Township (ITS) - Ward No.25
1910	WARD	Raurkela Industrial Township (ITS) - Ward No.26
1911	WARD	Raurkela Industrial Township (ITS) - Ward No.27
1912	WARD	Raurkela Industrial Township (ITS) - Ward No.28

1913	WARD	Raurkela Industrial Township (ITS) - Ward No.29
1914	WARD	Raurkela Industrial Township (ITS) - Ward No.30

Annexure – H

Institutiional Arrangement

Institutional Arrangement
Volume-II

Figure.1. Government of India Notification on National Executive Committee

MINISTRY OF HOME AFFAIRS

NOTIFICATION

New Delhi, the 27th September, 2006

S.O. 1616(E).—In exercise of the powers conferred by Sub-section (1) of Section 8 of the Disaster Management Act, 2005 (53 of 2005), the Central Government hereby constitutes a National Executive Committee to carry out the various functions assigned to it under the said Act, consisting of the following members as specified in Sub-section (2) of Section 8 of the said Act, namely :—

(i)	Secretary, Ministry of Home Affairs (having administrative control of disaster management)	—Chairperson
(ii)	Secretary, Ministry of Agriculture, Department of Agriculture and Cooperation	—Member
(iii)	Secretary, Department of Atomic Energy	—Member
(iv)	Secretary, Ministry of Defence	—Member
(v)	Secretary, Ministry of Rural Development, Department of Drinking Water Supply	—Member
(vi)	Secretary, Ministry of Environment and Forests	—Member
(vii)	Secretary, Ministry of Finance, Department of Expenditure	—Member
(viii)	Secretary, Ministry of Health and Family Welfare	—Member
(ix)	Secretary, Ministry of Power	—Member
(x)	Secretary, Ministry of Rural Development, Department of Rural Development	—Member
(xi)	Secretary, Ministry of Science and Technology, Department of Science and Technology	—Member
(xii)	Secretary, Department of Space	—Member
(xiii)	Secretary, Ministry of Communications, Department of Telecommunications	—Member
(xiv)	Secretary, Ministry of Urban Development, Department of Urban Development	—Member
(xv)	Secretary, Ministry of Water Resources	—Member
(xvi)	Chief of the Integrated Defence Staff of the Chiefs of Staff Committee.	—Member

[F. No. 30/1/2006-NDM-III(A)]

NAVEEN VERMA, Jt. Secy.

अधिसूचना

नई दिल्ली, 27 सितम्बर, 2006

का.आ. 1617(अ).—केन्द्रीय सरकार, आपदा प्रबंधन अधिनियम, 2005 (2005 का 53) की धारा 3 की उप-धारा (1) द्वारा प्रदत्त शक्तियों का प्रयोग करते हुए, एतद्द्वारा, राष्ट्रीय आपदा प्रबंधन प्राधिकरण के नाम से एक प्राधिकरण की स्थापना करती है जो उक्त अधिनियम के अन्तर्गत राष्ट्रीय प्राधिकरण की शक्तियों एवं कार्यों का निर्वहन करेगा ।

[फा. सं. 30/1/2006-एन डी एम-III(ए)]

नवीन वर्मा, संयुक्त सचिव

NOTIFICATION

New Delhi, the 27th September, 2006

S.O. 1617(E).—In exercise of the powers conferred by Sub-section (1) of Section 3 of the Disaster Management Act, 2005 (53 of 2005), the Central Government hereby establishes an authority to be known as the National Disaster Management Authority to discharge the powers and functions of the National Authority under the said Act.

[F. No. 30/1/2006-NDM-III(A)]

NAVEEN VERMA, Jt. Secy.

Figurer: 2. _Government of Odisha Notification on reconstitution of SDMA

Government of Odisha
Revenue & Disaster Management Department
(Special Relief)

***

NOTIFICATION

Bhubaneswar, the 31st August, 2013

No. 16/3 /R&DM (SR). In pursuance of sub-sections (1) and (2) of section 14 of the Disaster Management Act, 2005 (53 of 2005) and rule-3 of the Odisha Disaster Management Rules, 2010 and in partial modification of this Department Notification No. IV F OSDMA-24/10-42370/R&DM dt.20.10.2010, the State Government do hereby reconstitute the State Disaster Management Authority (SDMA), Odisha which shall consist of the following:

i) Chief Minister	-	Chairperson *ex-officio*
ii) Minister, Revenue & Disaster Management	-	Member-cum-Vice-Chairman
iii) Minister, Agriculture	-	Member
iv) Minister, Finance	-	Member
v) Chief Secretary	-	Member-cum- *ex-officio* Chief Executive Officer
vi) Development Commissioner/ Addl. Development Commissioner	-	Member
vii) Secretary, Home Department	-	Member
viii) Secretary, Deptt.of Water Resources	-	Member
ix) Secretary, Revenue & Disaster Management Department	-	Member
x) Special Relief Commissioner	-	Member

By order of the Governor

31/08/2013

Principal Secretary to Government
& Special Relief Commissioner

Figure.3. Odisha Government Notification on constitution of SEC

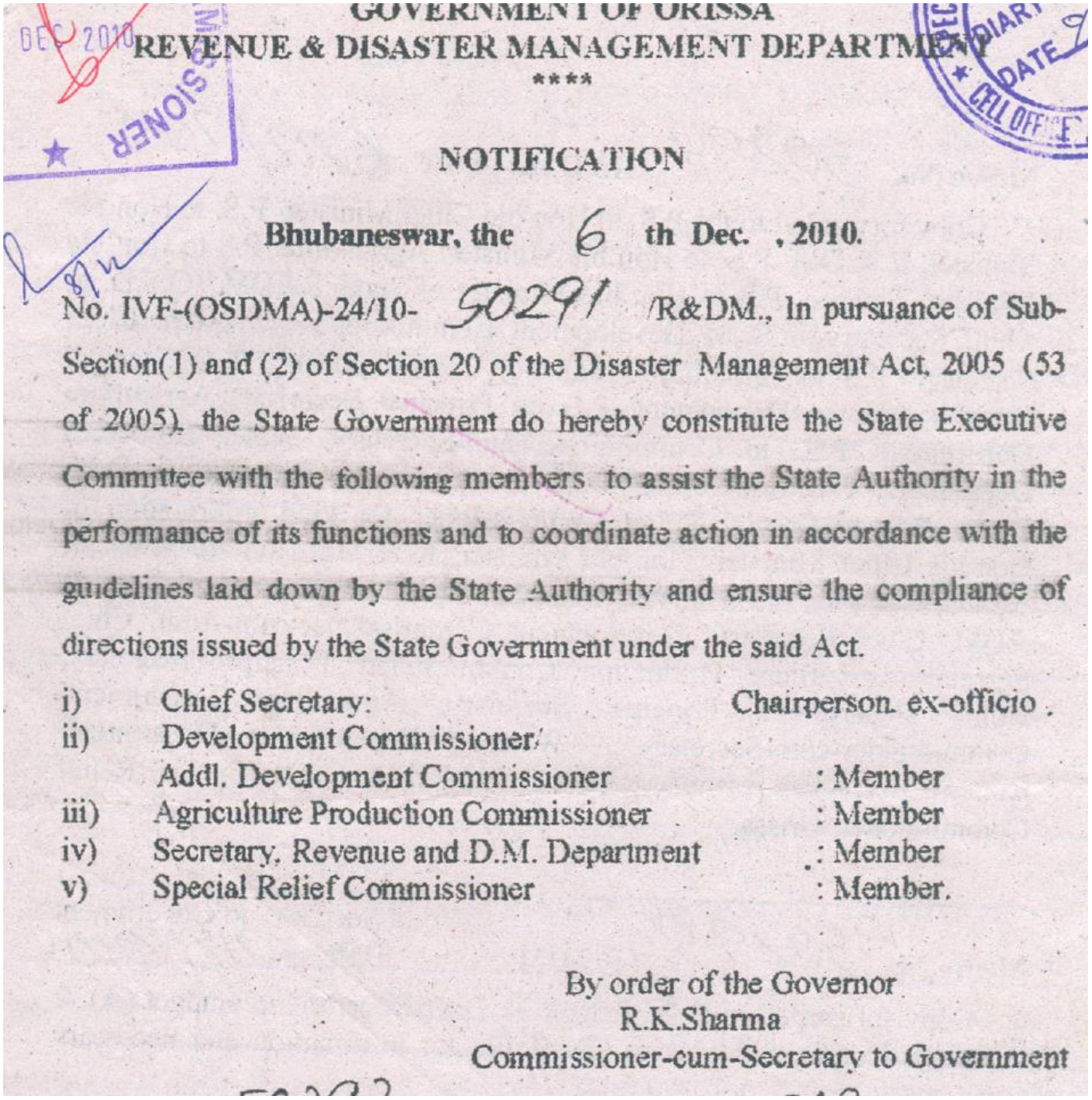

GOVERNMENT OF ORISSA
REVENUE & DISASTER MANAGEMENT DEPARTMENT
****

NOTIFICATION

Bhubaneswar, the 6 th Dec. , 2010.

No. IVF-(OSDMA)-24/10- 50291 /R&DM., In pursuance of Sub-Section(1) and (2) of Section 20 of the Disaster Management Act, 2005 (53 of 2005), the State Government do hereby constitute the State Executive Committee with the following members to assist the State Authority in the performance of its functions and to coordinate action in accordance with the guidelines laid down by the State Authority and ensure the compliance of directions issued by the State Government under the said Act.

i)	Chief Secretary:	Chairperson. ex-officio .
ii)	Development Commissioner/ Addl. Development Commissioner	: Member
iii)	Agriculture Production Commissioner	: Member
iv)	Secretary, Revenue and D.M. Department	: Member
v)	Special Relief Commissioner	: Member.

By order of the Governor
R.K.Sharma
Commissioner-cum-Secretary to Government

Figure.4.: Government of Odisha notification on reconstitution of SLCNC

GOVERNMENT OF ODISHA
REVENUE & DISASTER MANAGEMENT DEPARTMENT
(SPECIAL RELIEF)
RAJIV BHAWAN, GROUND FLOOR, BHUBANESWAR- 751001

No. 1239 /SRC Dated, the 18th June, 2014

RESOLUTION

In supersession of all previous resolutions, Government have been pleased to reconstitute the State Level Committee on Natural Calamities as follows-

1.	Shri Naveen Patnaik, Chief Minister	Chairman
2	Shri Narasingha Mishra, Leader of Opposition	Member
3	Shri Pradip Kumar Amat , Minister, Finance, P.E.	Member
4	Shri Pradeep Maharathy, Minister, Agriculture, F & ARD	Member
5	Shri Bijayshree Routray, Minister, Revenue & D.M.	Member
6	Shri Debi Prasad Mishra, Minister, Industries, S & M.E.	Member
7	Sri Badri Narayan Patra, Minister, R.D.	Member
8	Smt. Usha Devi, Minister, W & C.D., P. & C.	Member
9	Shri Puspendra Singh Deo, Minister, H & U.D.	Member
10	Dr. Damodara Rout, Minister, Cooperation , Excise	Member
11	Shri Atanu Sabyasachi Nayak, Minister of State (Ind. Charge), Health & F.W., I. & P.R.	Member
12	Sri Arun Kumar Sahoo, Minister of State (Ind. Charge), Panchayati Raj, Law	Member
13	Shri Sanjay Kumar Das Burma, Minister of State (Ind. Charge), F.S. & C.W., E. and T.E.& T.	Member
14	Dr. Prabhas Kumar Singh, M.P., Bargarh	Member
15	Dr. Pradeep Kumar Panigrahy, Minister of State (Ind. Charge), Higher Education, Science & Technology, R.D. (Rural Water Supply)	Member
16	Smt. Snehangini Chhuria, Minister of State (Ind. Charge), Handlooms, Textiles & Handicrafts, S.T. & S.C. Development (S.C. Welfare), W. & C.D. (Mission Shakti)	Member
17	Shri Pranab Prakash Das, Minister of State (Ind. Charge), Energy, I.T., W.& C.D. (Disability Welfare)	Member
18	Shri Rama Chandra Hansdah, M.P., Mayurbhanj	Member
19	Shri Jhina Hikaka, M.P., Koraput	Member
20	Dr. Kulamani Samal, M.P., Jagatsinghpur	Member
21	Shri Pinaki Misra, M.P., Puri	Member
22	Shri Debashish Samantaray, MLA, Barabati-Cuttack	Member
23	Shri Samir Ranjan Dash, MLA, Nimapara	Member
24	Smt. Pramila Mallik, MLA, Binjharpur	Member
25	Shri Debesh Acharya, MLA, Bargarh	Member
26	Shri Bedabyasa Nayak, MLA, Telkoi	Member
27	Shri Dibya Sankar Mishra, MLA, Junagarh	Member
28	Shri Ananta Das, Govt. Chief Whip	Member
29	Shri Krishna Chandra Sagaria, MLA, Koraput	Member
30	Shri Akash Dasnayak, MLA, Korei	Member
31	Shri Ranendra Pratap Swain, MLA, Athagarh	Member
32	Shri Kanak Vardhan Singh Deo, MLA, Patnagarh	Member

33	Shri Bed Prakash Agarwalla, MLA, Patkura	Member
34	Shri Prasanta Kumar Muduli, MLA, Balikuda-Erasama	Member
35	Shri Surendra Sethi, MLA, Kakatpur	Member
36	Shri Laxman Munda, MLA, Bonai	Member
37	Chief Secretary, Odisha	Member
38	Member, Board of Revenue, Odisha	Member
39	Agriculture Production Commissioner, Odisha	Member
40	S.R.C. & Special Secretary, Revenue & D.M.	Member
41	Secretary, Agriculture	Member
42	Secretary, Energy	Member
43	Secretary, Finance	Member
44	Secretary, Food Supplies & C.W.	Member
45	Secretary, Rural Development	Member
46	Secretary, Water Resources	Member
47	Secretary, Cooperation	Member
48	Secretary, Revenue & D.M.	Member
49	Secretary, Health & F.W.	Member
50	Secretary, Housing & Urban Development	Member

Figure.5. Government Of Odisha notification on constitution of DDMA (Sundargarh)

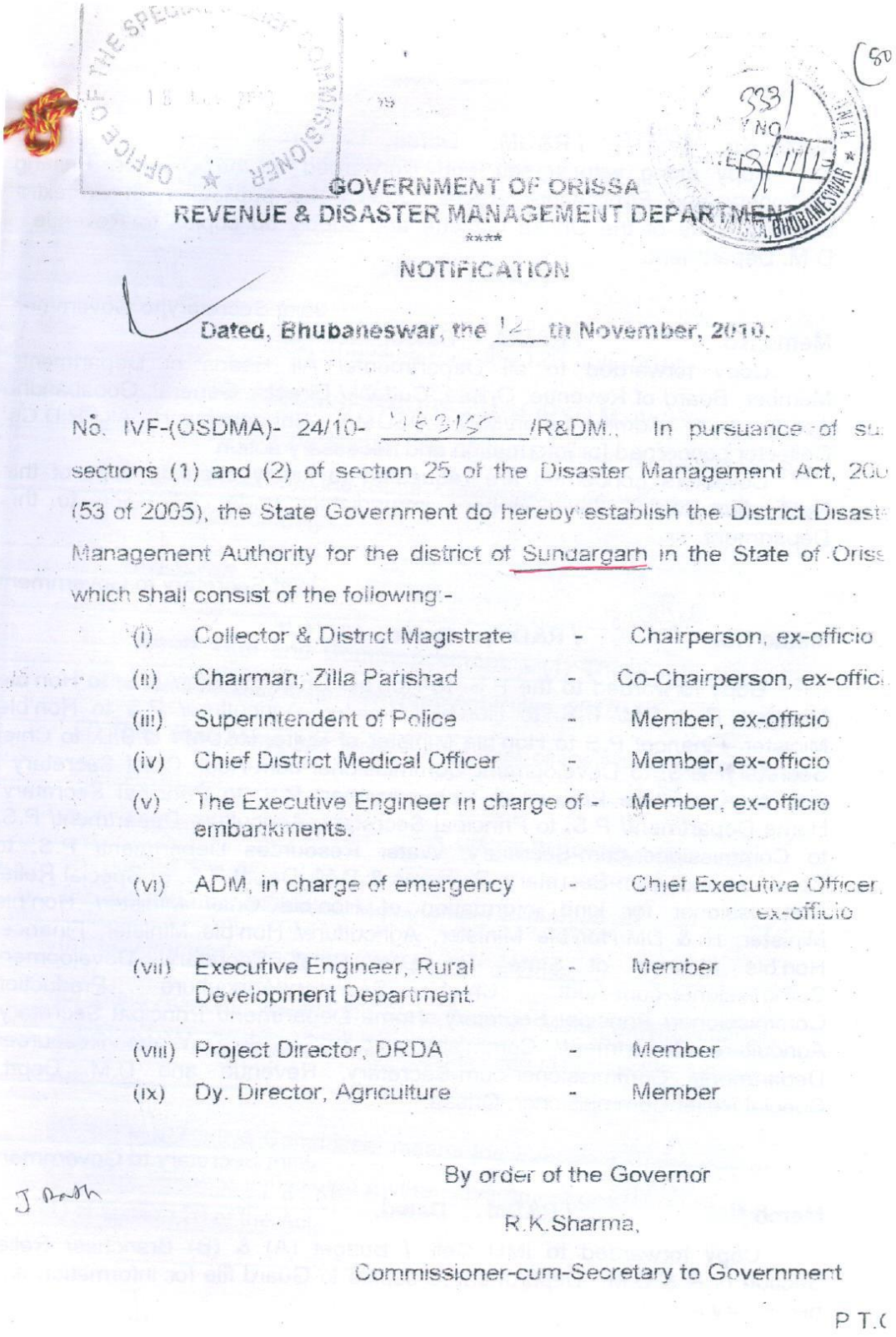

GOVERNMENT OF ORISSA
REVENUE & DISASTER MANAGEMENT DEPARTMENT
****
NOTIFICATION

Dated, Bhubaneswar, the 12 th November, 2010.

No. IVF-(OSDMA)- 24/10- 16315 /R&DM. In pursuance of su sections (1) and (2) of section 25 of the Disaster Management Act, 200 (53 of 2005), the State Government do hereby establish the District Disast Management Authority for the district of Sundargarh in the State of Oriss which shall consist of the following:-

(i)	Collector & District Magistrate	-	Chairperson, ex-officio
(ii)	Chairman, Zilla Parishad	-	Co-Chairperson, ex-offici
(iii)	Superintendent of Police	-	Member, ex-officio
(iv)	Chief District Medical Officer	-	Member, ex-officio
(v)	The Executive Engineer in charge of embankments.	-	Member, ex-officio
(vi)	ADM, in charge of emergency	-	Chief Executive Officer, ex-officio
(vii)	Executive Engineer, Rural Development Department.	-	Member
(viii)	Project Director, DRDA	-	Member
(ix)	Dy. Director, Agriculture	-	Member

By order of the Governor

R.K.Sharma,

Commissioner-cum-Secretary to Government

P T.(

Memo No. 46316 / R&DM, Dated, 12-11-10

Copy along with a soft copy forwarded to the Director, Printing Stationery and Publication, Orissa, Cuttack for publication in an extra ordinary issue of the Orissa Gazette and supply 50 copies to Revenue D.M. Department.

Joint Secretary to Government

Memo No. 46317 / R&DM, Dated, 12-11-10

Copy forwarded to all Departments/ All Heads of Departments/ Member, Board of Revenue, Orissa, Cuttack/ Director General, Gopabandhu Academy of Administration/M.D. OSDMA, Bhubaneswar/ All R.D.Cs/ Collector concerned for information and necessary action.

Collectors concerned are requested to kindly circulate copy of this Notification to all the members immediately under intimation to this Department.

Joint Secretary to Government

Memo No. 46318 / R&DM, Dated, 12-11-10

Copy forwarded to the P.S. to Hon'ble Chief Minister/ P.S. to Hon'ble Minister, R & DM/ P.S. to Hon'ble Minister, Agriculture/ P.S to Hon'ble Minister, Finance/ P.S to Hon'ble Minister of State, R&DM./ O.S.D. to Chief Secretary/ P.S. to Development Commissioner-cum-Addl. Chief Secretary / P.S. to Agriculture Production Commissioner/ P.S. to Principal Secretary, Home Department/ P.S. to Principal Secretary, Agriculture Department/ P.S. to Commissioner-cum-Secretary, Water Resources Department/ P.S. to Commissioner-cum-Secretary, Revenue & D.M. Deptt/ P.S. to Special Relief Commissioner for kind information of Hon'ble Chief Minister/ Hon'ble Minister, R & DM/Hon'ble Minister, Agriculture/ Hon'ble Minister, Finance Hon'ble Minister of State, R &DM/ Chief Secretary/ Development Commissioner-cum-Addl. Chief Secretary/Agriculture Production Commissioner/ Principal Secretary, Home Department/ Principal Secretary, Agriculture Department/ Commissioner-cum-Secretary, Water Resources Department/ Commissioner-cum-Secretary, Revenue and D.M. Deptt./ Special Relief Commissioner, Orissa.

Joint Secretary to Government

Memo No. 46319 / R&DM Dated, 12-11-10

Copy forwarded to IMU Cell, / Budget (A) & (B) Branches/ Relief Section of R & D.M. Department /5 copies to Guard file for information and necessary action.

Joint Secretary to Government

Annexure- I

Financial Arrangement

Figure__ Government of India Notification on Items and Norms assistance from the SDRF and NDRF

No. 32-7/2014-NDM-I
Government of India
Ministry of Home Affairs
(Disaster Management Division)

'C' Wing, 3rd Floor, NDCC- II,
Jai Singh Road, New Delhi-110001,
Dated the 8th April 2015

To

1. Chief Secretaries of all States
2. The Relief Commissioners / Secretaries, Department of Disaster Management of all States

Subject: - Items and Norms of assistance from the State Disaster Response Fund (SDRF) and the National Disaster Response Fund (NDRF) for the period 2015 -- 2020.

Sir/ Madam,

I am directed to state that based on consideration of the recommendations of Fourteenth Finance Commission (FFC) on financing of expenditure on immediate relief during natural disasters for the period 2015--2020 and the report of the Expert Group set up by this Ministry, the Government of India has revised the items and norms for assistance from SDRF/ NDRF. The approved list of items and norms for assistance from SDRF / NDRF in the wake of identified natural disasters is **Annexed**. The revised norms will be effective from 1st April 2015. However, the farmers affected by hailstorms in different parts of the country during February/ March 2015 will also be given assistance under the new norms.

2. The revised items and norms can also be downloaded from website of Disaster Management Division of Ministry of Home Affairs i.e. *www.ndmindia.nic.in*.

3. As the first charge on SDRF should be on a disaster of severe nature, there has been a requirement to adjust balance amount of SDRF whenever NDRF amount is released. This procedure stands revised as follows:-

50% of SDRF balance, as on 31st March of the preceding financial year, will be adjusted while releasing the assistance from NDRF for the first disaster in a financial year. In case the same State faces another severe disaster during the same year, no adjustment will be made while releasing NDRF assistance.

4. A copy of the communication alongwith their enclosure is also being sent to the Accountants Generals of the States for necessary action.

5. This supersedes this Ministry's earlier letters on this subject, the last being No.32-3/2013-NDM-I dated the 28th November, 2013 and No. 32-3/2013 NDM-1 dated 5th March 2014.

Yours faithfully,

(Goutam Ghosh)
Deputy Secretary to the Govt. of India
Telefax: 23438123

Encl: As above.

Copy for information and necessary follow up action to:-

1. Accountants General of all State Governments.
2. Comptroller & Auditor General (CAG), New Delhi.
3. Controller General of Accounts (CGA), New Delhi.
4. Resident Commissioners of all State Governments.

Copy to: -

1. Ministry of Finance, Department of Expenditure [Shri Vivek Joshi, JS (FCD)], North Block, New Delhi.
2. Ministry of Agriculture [Joint Secretary (DM)], Krishi Bhawan, New Delhi.
3. Member Secretary, National Disaster Management Authority, NDMA Bhawan, Safdurjung Enclave, New Delhi.
4. All concerned Central Ministries/ Departments / Organizations.
5. PMO / Cabinet Secretariat.
6. PS to HM/ PS to MOS (R)
7. Sr. PPS to Home Secretary/ Addl. Secretary (F)/ Joint Secretary (DM)/ NIC.

*****

Annexure -

REVISED LIST OF ITEMS AND NORMS OF ASSISTANCE FROM STATE DISASTER RESPONSE FUNDS (SDRF) AND NATIONAL DISASTER RESPONSE FUND (NDRF)

(Period 2015-20, MHA Letter No. 32-7/2014-NDM-I Dated 8th April 2015)

Sl. No.	Items	NORMS OF ASSISTANCE
1	2	3
1.	Gratuitous Relief	
	a) Ex-Gratia payment to families of deceased persons.	**Rs.4.00 lakh** per deceased person including those involved in relief operations or associated in preparedness activities, subject to certification regarding cause of death from appropriate authority.
	b) Ex-Gratia payment for loss of a limb or eye(s).	**Rs. 59100/-** per person, when the disability is between 40% and 60%. **Rs. 2.00 lakh** per person, when the disability is more than 60%. Subject to certification by a doctor from a hospital or dispensary of Government, regarding extent and cause of disability.
	c) Grievous injury requiring hospitalization	**Rs. 12,700/-** per person requiring hospitalization for more than a week. Rs. 4,300/- per person requiring hospitalization for less than a week.
	d) Clothing and utensils/ house-hold goods for families whose houses have been washed away/ fully damaged/severely inundated for more than two days due to a natural calamity.	**Rs.1,800/-** per family, for loss of clothing. Rs.2,000/- per family, for loss of utensils/ household goods.
	e) Gratuitous relief for families whose livelihood is seriously affected.	**Rs. 60/-** per adult and **Rs. 45/-** per child, not housed in relief camps. State Govt. will certify that identified beneficiaries are not housed in relief camps. Further State Government will provide the basis and process for arriving at such beneficiaries district-wise. Period for providing gratuitous relief will be as per assessment of the State Executive Committee (SEC) and the Central Team (in case of NDRF). The default period of assistance will upto to 30 days, which may be extended upto 60 days in the first instance, if required, and subsequently upto 90 days in case of drought/ pest attack. Depending on the ground situation, the State Executive Committee can extend the time period beyond the prescribed limit subject to that expenditure on this account should not exceed 25% of SDRF allocation for the year.
	SEARCH & RESCUE OPERATIONS	
	(a) Cost of search and rescue measures/ evacuation of people affected/ likely to be affected	As per actual cost incurred, assessed by SEC and recommended by the Central Team (in case of NDRF).

		- By the time the Central Team visits the affected area, these activities are already over. Therefore, the State Level Committee and the Central Team can recommend actual/ near-actual costs.
	(b) Hiring of boats for carrying immediate relief and saving lives.	As per actual cost incurred, assessed by SEC and recommended by the Central Team (in case of NDRF). The quantum of assistance will be limited to the actual expenditure incurred on hiring boats and essential equipment required for rescuing stranded people and thereby saving human lives during a notified natural calamity.
3	**RELIEF MEASURES**	
	a) Provision for temporary accommodation, food, clothing, medical care, etc. for people affected/ evacuated and sheltered in relief camps.	As per assessment of need by SEC and recommendation of the Central Team (in case of NDRF), for a period up to 30 days. The SEC would need to specify the number of camps, their duration and the number of persons in camps. In case of continuation of a calamity like drought, or widespread devastation caused by earthquake or flood etc., this period may be extended to 60 days, and upto 90 days in cases of severe drought. Depending on the ground situation, the State Executive Committee can extend the time period beyond the prescribed limit subject to that expenditure on this account should not exceed 25% of SDRF allocation for the year. Medical care may be provided from National Rural Health Mission (NRHM).
	b) Air dropping of essential supplies	As per actual, based on assessment of need by SEC and recommendation of the Central Team (in case of NDRF). - The quantum of assistance will be limited to actual amount raised in the bills by the Ministry of Defence for airdropping of essential supplies and rescue operations only.
	c) Provision of emergency supply of drinking water in rural areas and urban areas	As per actual cost, based on assessment of need by SEC and recommended by the Central Team (in case of NDRF), up to 30 days and may be extended upto 90 days in case of drought. Depending on the ground situation, the State Executive Committee can extend the time perind beyond the prescribed limit subject to that expenditure on this account should not exceed 25% of SDRF allocation for the year.
4.	**CLEARANCE OF AFFECTED AREAS**	
	a) Clearance of debris in public areas.	As per actual cost within 30 days from the date of start of the work based on assessment of need by SEC for the assistance to be provided under SDRF and as per assessment of the Central team for assistance to be provided under NDRF.
	b) Draining off flood water in affected areas	As per actual cost within 30 days from the date of start of the work based on assessment of need by SEC for the assistance to be provided under SDRF and as per assessment of the Central team(in case of NDRF).
	c) Disposal of dead bodies/ Carcases	As per actuals, based on assessment of need by SEC and

2

		recommendation of the Central Team (in case of NDRF).
5	**AGRICULTURE**	
(i)	*Assistance farmers having landholding upto 2 ha*	
A.	**Assistance for land and other loss**	
	a). De-silting of agricultural land (where thickness of sand/ silt deposit is more than 3", to be certified by the competent authority of the State Government.)	**Rs. 12,200/-** per hectare for each item. (Subject to the condition that no other assistance/ subsidy has been availed of by/ is eligible to the beneficiary under any other Government Scheme)
	b) Removal of debris on agricultural land in hilly areas	
	c) De-silting/ Restoration/ Repair of fish farms	
	d) Loss of substantial portion of land caused by landslide, avalanche, change of course of rivers.	**Rs. 37,500/-** per hectare to only those small and marginal farmers whose ownership of the land is legitimate as per the revenue records.
B.	**Input subsidy (where crop loss is 33% and above)**	
	a) For agriculture crops, horticulture crops and annual plantation crops	**Rs. 6,800/-** per ha. in rainfed areas and restricted to sown areas. **Rs. 13,500/-** per ha. in assured irrigated areas, subject to minimum assistance not less than Rs.1000 and restricted to sown areas.
	b) Perennial crops	**Rs. 18,000/-** ha. for all types of perennial crops subject to minimum assistance not less than Rs. 2000/- and restricted to sown areas.
	c) Sericulture	**Rs. 4,800/-** per ha. for Eri, Mulberry, Tussar **Rs. 6,000/-** per ha. for Muga.
(ii)	**Input subsidy to farmers *having more than 2 Ha of landholding***	**Rs. 6,800/-** per hectare in rainfed areas and restricted to sown areas. **Rs.13,500/-** per hectare for areas under assured irrigation and restricted to sown areas. **Rs. 18,000/-** per hectare for all types of perennial crops and restricted to sown areas. Assistance may be provided where crop loss is 33% and above, subject to a ceiling of 2 ha. per farmer.
6	**ANIMAL HUSBANDRY - ASSISTANCE TO SMALL AND MARGINAL FARMERS**	
	i) Replacement of milch animals, draught animals or animals used for haulage.	*Milch animals* - **Rs. 30,000/-** Buffalo/ cow/ camel/ yak/ Mithun etc. **Rs. 3,000/-** Sheep/ Goat/ Pig *Draught animals* - **Rs. 25000/-** Camel/ horse/ bullock, etc. **Rs. 16,000/-** Calf/ Donkey/ Pony/ Mule - The assistance may be restricted for the actual loss of economically productive animals and will be subject to a

3

		ceiling of 3 large milch animals or 30 small milch animals or 3 large draught animals or 6 small draught animals per household irrespective of whether a household has lost a larger number of animals. (The loss is to be certified by the Competent Authority designated by the State Government). *Poultry:-* Poultry @ **50/- per bird** subject to a ceiling of assistance of **Rs 5000/-** per beneficiary household. The death of the poultry birds should be on account of a natural calamity. *Note:* - Relief under these norms is not eligible if the assistance is available from any other Government Scheme, e.g. loss of birds due to Avian Influenza or any other diseases for which the Department of Animal Husbandry has a separate scheme for compensating the poultry owners.
	ii) Provision of fodder / feed concentrate including water supply and medicines in cattle camps.	Large animals- **Rs. 70/-** per day. Small animals- **Rs. 35/-** per day. Period for providing relief will be as per assessment of the State Executive Committee (SEC) and the Central Team (in case of NDRF). The default period for assistance will be upto 30 days, which may be extended upto 60 days in the first instance and in case of severe drought up to 90 days. Depending on the ground situation, the State Executive Committee can extend the time period beyond the prescribed limit, subject to the stipulation that expenditure on this account should not exceed 25% of SDRF allocation for the year. Based on assessment of need by SEC and recommendation of the Central Team, (in case of NDRF) consistent with estimates of cattle as per Livestock Census and subject to the certificate by the competent authority about the requirement of medicine and vaccine being calamity related.
	iii) Transport of fodder to cattle outside cattle camps	As per actual cost of transport, based on assessment of need by SEC and recommendation of the Central Team (in case of NDRF) consistent with estimates of cattle as per Livestock Census.
7	**FISHERY**	
	i) Assistance to Fisherman for repair / replacement of boats, nets – damaged or lost -- Boat -- Dugout-Canoe -- Catamaran -- net (This assistance will not be provided if the beneficiary is eligible or has availed of any subsidy/ assistance, for the instant calamity, under any other Government Scheme.)	**Rs. 4,100/-** for repair of partially damaged boats only **Rs. 2,100/-** for repair of partially damaged net **Rs. 9,600/-** for replacement of fully damaged boats **Rs. 2,600/-** for replacement of fully damaged net
	ii) Input subsidy for fish seed farm	Rs. 8,200 per hectare.

4

		(This assistance will not be provided if the beneficiary is eligible or has availed of any subsidy/ assistance, for the instant calamity, under any other Government Scheme, except the one time subsidy provided under the Scheme of Department of Animal; Husbandry, Dairying and Fisheries, Ministry of Agriculture.)
8	**HANDICRAFTS/HANDLOOM – ASSISTANCE TO ARTISANS**	
	i) For replacement of damaged tools/ equipment	Rs. 4,100 per artisan for equipments. - Subject to certification by the competent authority designated by the Government about damage and its replacement.
	ii) For loss of raw material/ goods in process/ finished goods	**Rs. 4,100** per artisan for raw material. - Subject to certification by Competent Authority designated by the State Government about loss and its replacement.
9	**HOUSING**	
	a) **Fully damaged/ destroyed houses**	
	i) Pucca house	Rs. 95,100/- per house, in plain areas. Rs. 1,01,900/- per house, in hilly areas including Integrated Action Plan (IAP) districts.
	ii) Kutcha House	
	b) **Severely damaged houses**	
	i) Pucca House	
	ii) Kutcha House	
	(c) **Partially Damaged Houses** –	
	(i) Pucca (other than huts) where the damage is at least 15 %	Rs. 5,200/- per house
	(ii) Kutcha (other than huts) where the damage is at least 15 %	Rs. 3,200/- per house
	d) **Damaged / destroyed huts:**	Rs. 4,100/- per hut, *(Hut means temporary, make shift unit, inferior to Kutcha house, made of thatch, mud, plastic sheets etc. traditionally recognized as hut by the State/ District authorities.)* *Note*: -The damaged house should be an authorized construction duly certified by the Competent Authority of the State Government.
	e) Cattle shed attached with house	Rs. 2,100/- per shed.
10	INFRASTRUCTURE	
	Repair/restoration (of immediate nature) of damaged infrastructure: *(1) Roads & bridges (2)Drinking Water Supply Works, (3) Irrigation, (4) Power (only limited to immediate restoration of electricity supply in the affected areas), (5)Schools, (6)Primary Health Centres, (7) Community assets owned by Panchayat.*	*Activities of immediate nature :* Illustrative lists of activities which may be considered as works of an immediate nature are given in the enclosed Appendix. *Assessment of requirements :* Based on assessment of need, as per States' costs/ rates/

	Sectors such as Telecommunication and Power (except immediate restoration of power supply), which generate their own revenues, and also undertake immediate repair/ restoration works from their own funds/ resources, are excluded.	schedules for repair, by SEC and recommendation of the Central Team (in case of NDRF). - As regards repair of roads, due consideration shall be given to Norms for Maintenance of Roads in India, 2001, as amended from time to time, for repairs of roads affected by heavy rains/floods, cyclone, landslide, sand dunes, etc. to restore traffic. For reference these norms are ◦ Normal and Urban areas: upto 15% of the total of Ordinary Repair (OR) and Periodical Repair (PR). ◦ Hills: upto 20% of total of OR and PR. - In case of repair of roads, assistance will be given based on the notified Ordinary Repair (OR) and Periodical Renewal (PR) of the State. In case OR & PR rate is not available, then assistance will be provided @ Rs 1 lakh/km for State Highway and Major District Road and @ Rs. 0.60 lakh/km for rural roads. The condition of "State shall first use its provision under the budget for regular maintenance and repair" will no longer be required, in view of the difficulties in monitoring such stipulation, though it is a desirable goal for all the States. - In case of repairs of Bridges and Irrigation works, assistance will be given as per the schedule of rates notified by the concerned States. Assistance for micro irrigation scheme will be provided @ Rs. 1.5 lakh per damaged scheme. Assistance for restoration of damaged medium and large irrigation projects will also be given for the embankment portions, on par with the case of similar rural roads, subject to the stipulation that no duplication would be done with any ongoing schemes. - Regarding repairs of damaged drinking water schemes, the eligible damaged drinking water structures will be eligible for assistance @ Rs. 1.5 lakh/ damaged structure. - Regarding repair of damaged primary and secondary schools, primary health centres, Anganwadi and community assets owned by the Panchayats, assistance will be given @ Rs 2 lakh/damaged structure. - Regarding repair of damaged power sector, assistance will be given to damaged conductors, poles and transformers upto the level of 11 kV. The rate of assistance will be @ Rs. 4000/poles, Rs 0.50 lakh per km of damaged conductor and Rs. 1.00 lakh per damaged distribution transformer.
11	Procurement of essential search, rescue and evacuation equipments including communication equipments, etc. for response to disaster.	- Expenditure is to be incurred from SDRF only (and not from NDRF), as assessed by the State Executive Committee (SEC). - The total expenditure on this item should not exceed 10 % of the annual allocation of the SDRF.

12	Capacity Building	- Expenditure is to be incurred from SDRF only (and not from NDRF), as assessed by the State Executive Committee (SEC). - The total expenditure on this item should not exceed 5% of the annual allocation of the SDRF.
13.	State specific disasters within the local context in the State, which are not included in the notified list of disasters eligible for assistance from SDRF/ NDRF, can be met from SDRF within the limit of 10% of the annual funds allocation of the SDRF.	- Expenditure is to be incurred from SDRF only (and not from NDRF), as assessed by the State Executive Committee (SEC). - The norm for various items will be the same as applicable to other notified natural disasters, as listed above. or - In these cases, the scale of relief assistance against each item for 'local disaster' should not exceed the norms of SDRF. - The flexibility is to be applicable only after the State has formally listed the disasters for inclusion and notified transparent norms and guidelines with a clear procedure for identification of the beneficiaries for disaster relief for such local disasters', with the approval of SEC.

Note:- (i) The State Governments are to take utmost care and ensure that all individual beneficiary-oriented assistance is necessary/ mandatory disbursed through the bank account (viz; Jan Dhan Yojana etc.) of the beneficiary.

(ii) The scale of relief assistance against each items for all disasters including 'local disaster' should not exceed the norms of SDRF/ NDRF. Any amount spent by the State for such disasters over and above the ceiling would be borne out of the resources of the State Government and not from SDRF.

*****

APPENDIX
(Item No. 10)

Illustrative list of activities identified as of an immediate nature.

1. **Drinking Water Supply :**

   i) Repair of damaged platforms of hand pumps/ring wells/ spring-tapped chambers/public stand posts, cisterns.
   ii) Restoration of damaged stand posts including replacement of damaged pipe lengths with new pipe lengths, cleaning of clear water reservoir (to make it leak proof).
   iii) Repair of damaged pumping machines, leaking overhead reservoirs and water pumps including damaged intake – structure, approach gantries/jetties.

2. **Roads**

   i) Filling up of breaches and potholes, use of pipe for creating waterways, repair and stone pitching of embankments.
   ii) Repair of breached culverts.
   iii) Providing diversions to the damaged/washed out portions of bridges to restore immediate connectivity.
   iv) Temporary repair of approaches to bridges/ embankments of bridges., repair of damaged railing bridges, repair of causeways to restore immediate connectivity, granular sub base, over damaged stretch of roads to restore traffic.

3. **Irrigation :**

   i) Immediate repair of damaged canal structures and earthen/masonry works of tanks and small reservoirs with the use of cement, sand bags and stones.
   ii) Repair of weak areas such as piping or rat holes in dam walls/ embankments.
   iii) Removal of vegetative material/building material/debris from canal and drainage system.
   iv) Repair of embankments of minor, medium and major irrigation projects.

4. **Health :**

   Repair of damaged approach roads, buildings and electrical lines of PHCs/ community Health Centres.

5. **Community assets of Panchayat**

   a) Repair of village internal roads.
   b) Removal of debris from drainage/ sewerage lines.
   c) Repair of internal water supply lines.
   d) Repair of street lights.
   e) Temporary repair of primary schools, Panchayat ghars, community halls, *anganwadi*, etc.

6. **Power:** Poles/ conductors and transformers upto 11 kv.

8

7. The assistance will be considered as per the merit towards the following activities:

	Items/ Particulars	Norms of assistance will be adopted for immediate repair
i)	Damaged primary school building Higher secondary/ middle/ college and other educational institutions buildings	Up to Rs. 1.50 lakh/ unit Not covered
ii)	Primary Health Centre	Upto Rs. 1.50 lakh/ unit
iii)	Electric poles and wires etc.	Normative cost (Upto Rs.4000 per pole and Rs. 0.50 lakh per km)
iv)	Panchayat Ghar/ Anganwadi/ Mahila Mondal/ Yuva Kendra/ Community Hall	Upto 2.00 lakh/ unit
v)	State Highways/ Major District road	Rs. 1.00 lakh/ km *
vi)	Rural road/ bridge	Rs. 0.60 lakh/km *
vii)	Drinking water scheme	Upto 1.50 lakh/ unit
viii)	Irrigation Sector: Minor irrigation schemes/ Canal Major irrigation scheme Flood control and anti Erosion Protection work	 Upto Rs. 1.50 lakh/ scheme Not covered Not covered
ix)	Hydro Power Project/ HT Distribution systems/ Transformers and sub stations	Not covered
x)	High Tension Lines (above 11 kv)	Not covered
xi)	State Govt Buildings viz. departmental/ office building, departmental/ residential quarters, religious structures, patwarkhana, Court premises, play ground, forest bungalow property and animal/ bird sanctuary etc.	Not covered
xii)	Long terms/ Permanent Restoration work incentive	Not covered
xiii)	Any new work of long term nature	Not covered
xiv)	Distribution of commodities	Not covered. (However, there is a provision for assistance as GR to families in dire need of assistance after a disasters).
xv)	Procurement if equipments/ machineries under NDRF	Not covered
xvi)	National Highways	Not covered (Since GOI born entire expenditure towards restoration works activities)
xvii)	Fodder seed to augment fodder production	Not covered

* If OR & PR rates are not provided by the State.

*****

Annexure- J

Major Disaster Occurred in the District.

And Loss of llfe/Property

Sunstroke

year 2006 onwards	Name of the Block/ ULB	Name of GPs	Name of Villages/ Wards
2006	nil	nil	nil
2007	Bonai	Bankia	Banki
	Subdega		Subedega
	Rajgangpur	Teterkela	
	Kuarmunda	Kuarmunda	kuarmunda
	Rajgangpur	kheramunda	Kheramunda
2008			
1	Sadar	Bhasma	Bandhubahal
2	Rajgangpur	Alanda	Dudukabahal
3	Tangarpali	Tangarpali	Tangarpali
4	Tangarpali	Bhasma	Sradhapali
2009			
1	Biramitrapur	B.pur	Hathibari
2	Bargaon	Ekma	Ekma
3	Bonai	Dhudi	Dhudi
2010			
1	Lahuniapra	Lahuniapra	Lamsi
2	Hemgir	Hemgir	Hemgir
3	Bonai	Bonai	Kantapali
4	Rourkela	Rourkela	Rourkela
5	Rajgangpur	chungimati	chungimati
6	Biramitrpur	Biramitrapur	Biramitrapur
7	Bonai	Gudhali	Mahultola
8	Sadar	Sadar	Sadar
9	Biramitrapur	Hathibari	Hathibari
10	Sadar	Patrpada	Patrapada
11	Tangarpali	Bhasma	Bhasma
12	Rourkela	Rourkela	Rourkela
2011			
	NIL		
2012			
1	Gurundia	Kurlidihi	Kurlidihi
2	Gurundia	Gurundia	Gurundia
	Lathikata	Lathikata	Lathikata
3	Lephripara	Lephripara	Jhariapali
4	Biramitrapur	Bisra	Khuntagaon
5	Gurundia	Bonai	Tunamura
6	Gurundia	chandiposh	chhidi

7	Gurundia	Rangadhipatola	Rangadhipatola
2013			
1	Tangarpali	Kurabaga	Kurabaga
2014			
	Nil		
2015			
	NIL		
2016			
1	Bisra	Balijore	Balijore
2017	Bonai		Bonaigarh
	Koida		Manchhabeda
	Lahuniapra		Butuda

Lightening

Sl. No.	Year 2006 onwards	Name of the Block/ ULB	Identifiable incidents of lightning hit in last 5 years		No. fatality/ Deaths
			No. GPs	No. of Villages/ Wards	
1	2006	Bonai	K.Balanh	Kariadihi	1
2		Bonai	K.Balanh	Bandhaberna	1
3		Bonai	K.Balanh	Gopna	1
4		Sadar	Bhasma	Amasranga	1
5		Sadar	Bhasma	Kendmal	1
6	2007	Sadar	Bargaon	Sankaraposh	1
7		Lephripara	Kinjirkila	Allapaka	1
8		Balisankara	Khampur	Postoffice pada	1
9		Rajgangpur	Rajabasa	Danatola	1
10		Rajgangpur	Ranipia	Ranipia	1
11		Rajgangpur	Damposh	Damposh	1
12		Subdega	Talsara	Latadega	1
13	2008	Bonai	Gopna	Gopna	1
14		Bonai	Jamudihi	Jamudihi	1
15		Tangarpali	Kaputikra	Pithabhuin	1
16		Tangarpali	Kaputikra	Pithabhuin	1
17		Tangarpali	Kaputikra	Pithabhuin	1
18		Tangarpali	Kaputikra	Pithabhuin	1

19		Bisra	Bisra	Jairkela	1
20		Bisra	Sarbahal	Chhuabahal	1
21		Rajgangpur	rajgangpur	Chirobera	1
22		Subdega	Hamirpur	Hamirpur	1
23		Lephripara	Kinjirkela	Mangrakunda	1
24		Hemgir	Hemgir	Kundra	1
25		Sadar	Kudidhipa	Sunajore	1
26		Bonai	Bonai	Kantasave	1
27		Bonai	Bonai	Jaikela	1
28		Hemgir	Gopal pur	Balbaspur	1
29		Kuarmunda	Dulhavpur	Pahartolli	1
30	2009	Tangarpali	Tarungarh	Kepse	1
31		Biramitrpur	Biramitrapur	Talsara	1
32		hemgir	Hemgir	Kusisira	1
33		Subdega	Talsara	Kiralaga	1
34		Subdega	Talsara	Patiaora	1
35		Subdega	Talsara	Patiaora	1
36		Tangarpali	Darlipali	Ghatianmal	1
37		Bargaon	Bargaon	Badkhaman	1
38		Rajgangpur	Bargaon	Kinjirkela	1
39		Bonai	Bonai	Rourtani	1
40		lephripara	lephripara	Panderpali	1
41		Subdega	Talsara	Simdega	1
42		Rajgangpur	Kutra	Rajabasa	1
43	2010	Subdega	subdega	Adbasipara	1
44		Subdega	subdega	Adbasipara	1
45		Balisankara	Talsara	Tumlia	1
46		Bisra	Mahipani	Mahipani	1
47		Bisra	Mahipani	Mahipani	1
48		Bisra	Mahipani	Mahipani	1
49		Bonai	Lahunipara	Deoposh	1
50		Biramitrpur	Ratankhandi	Ratankhandi	1
51		Kuarmunda	B.taranga	Balanda	1
52		Balisankara	Kinkibandh	Kinkibandh	1
53		Hemgir	Hemgir	Purna	1
54		Balisankara	Kinjirkela	Sikajore	1
55		Bisra	Bisra	Kadamtola	1
56		Koira	Koira	Bhanjpali	1
57	2011	Subdega	Talsara	Kiralga	1
58		Lahunipara	Lahunipara	Surapali	1
59		Koira	Hathikuha	Hathikuha	1

60		Biramitrpur	Hahibari	Kusmtoli	1
61		do	Hathibari	Kusumtoli	1
62		Bargaon	Bargaon	Telimal	1
63		Kutra	Tunumura	Girjatoli	1
64		Lephripara	Lephripara	Jhargaon	1
65		Lephripara	lephripara	Raidihi	1
66		Lahunipara	Bonai	Telidihi	1
67		Balisankara	kinjirkela	kinjirkela	1
68		Biramitrapur	Hatibari	Tandia	1
69		Hemgir	Topria	Topria	1
70		Hemgir	Bhograkachhar	Bhograkachhar	1
71		Biramitrpur	Teliposh	Girtula	1
72		Sadar	Karla	Goelchhuupa	1
73		Sadar	Dhuruadihi	Nuapadathaimal	1
74		Sadar	Dhuruadihi	Nuapadathaimal	1
75		Bonai	Jamkai	Jamkai	1
76	2012	Lahunipara	Khuntagaon	Khuntagaon	1
77		Hemgir	kund	kund	1
78		Biramitrapur	Kutda	Sorda	1
79		Lathikata	Raghunathpali	Jalda	1
80		Lahunipara	BadNuagaon	Badnuagaon	1
81		Tangarpali	Abankela	Abankela	1
82		Subdega	Talsara	Galio	1
83		Lathikata	B.Taranga	Kulanga	1
84		Hemgir	Hemgir	Ratansagar	1
85		Lephripara	Bhasma	Darlipali	1
86		Sadar	Bandubahal	Bandubahal	1
87		Rajgangpur	Badnuagaon	Girgatoli	1
88		Biramitrapur	Raibagha	Dullhavpur	1
89		Lephripara	Jhargaon	Jhargain	1
90		Lephripara	Darlipali	Darlipali	1
91		Bisra	Barnabase	Barnabase	1
92		Gurundia	Gurundia	Gurundia	1
93	2013	Biramitrapur	Hathibari	Baraiguda	1
94		Subdega	Talsara	Mayabahal	1
95		Lephripara	Lephripara	Raidihi	1
96		Lephripara	Dumabahal	Dumabahal	1
97		Lahunipara	Bhogra	Bhogra	1
98		Lahunipara	Rakhelposh	Rakhelposh	1
99		Subdega	Hutupani	Hutipani	1
100		Subdega	Hutupani	Hutipani	1

101		Koira	K.bolang	K.bolang	1
102		Lathikata	Jalda	Jalda	1
103		Sadar	Kherikani	Kherikani	1
104		lephripara	Kurmkel	Kumrekel	1
105		Hemgir	Tumbajore	Tumbajore	1
106		kuarmunda	Teliposh	Teliposh	1
107		Biramitrapur	Kundirkela	Kundirkela	1
108		Biramitrapur	Kundirkela	Kundirkela	1
109		Balisankara	Bandga	Bandga	1
110		Balisankara	Kurei	Kurei	1
111		Lahunipara	Kindudihi	Kindudihi	1
112		Lahunipara	Gardun	Gardun	1
113	2014	Balisankara	Bandhbahal	Fatkipara	1
114		Rajgangpur	Raiberna	Thopaberna	1
115		Lathikata	Lathkata	Lathikata	1
116		Lahunipara	Gudhiali	Gudhali	1
117		Bonai	Kantasara	Kantasara	1
118		lephripara	Shribhbuanpur	Shribhubunpur	1
119		Balisankara	Bhatipara	Bhatipara	1
120		Lahunipra	Salaidihi	Saliaidihi	1
121		Bonai	Sarsara	Tikayatpali	1
122		Lephripara	Darlipali	Darlipali	1
123		Koira	Gopna	Gopna	1
124		Biramitrpur	Kenderkela	Kenderkela	1
125		Rajgangpur	Kukuda	Kukuda	1
126	2015	Subdega	Jamuna	Jamuna	1
127		Sadar	Talsara	Talsara	1
128		Bisra	changihara	changihara	1
129		Biramitrpur	Tangarpali	Tangarpali	1
130		Sadar	Nua-Amalipali	Mahantapada	1
131		Bargaon	Panderpali	Panderpali	1
132		Biramitrpur	Sorda	Sorda	1
133		Balisankara	saunapada	Saunapada	1
134		Kutra	Birtola	Birtola	1
135		Bonai	Barhamusha	Barhamusha	1
136		Lathikata	Birkera	Birker	1
137		Bargaon	Itma	itma	1
138		Subdea	Kurumkel	Kurumkel	1
139		Hemgir	Kulijore	Kulijore	1
140		Subdega	Tentulijharia	Tentulijharia	1
141		Biramitrapur	Sorda	Sorda	1

142		Lahunipara	Bhogra	Bhogra	1
143		Balisankara	Saunamura	Saunamura	1
144		Biramitrapur	chhuabahal	Chhuabahal	1
145		Rajgangpur	Panposh	Panposh	1
146	2016	Rajgangpur	Chnimahul	Chnimahul	1
147		Bonai	Nuapali	Upperpada	1
148		Kuarmunda	Dumangiri	Dumangiri	1
149		Kuarmunda	Dumkishria	Dumkishria	1
150		Tangarpali	Mangospur	Mangospur	1
151		Tangarpali	Mangospur	Mangospur	1
152		Lahunipada	Arjunchhuan	Arjunchhuan	1
153		Hemgir	Tikilipara	Tikilipara	1
154	2017	Sadar	Sadar	Chitabhanga	1
155		Sadar	Bhasma	Kabang	1
156		Sadar		Rupidihi	1
157		Sadar	Sadar	Katra(limidipada)	1
158		Sadar	Town	Kendupara (sankara)	1
159		Lahunipada	Lahunipara	Brahmangaon	1
160		Lahunipada	Lahunipara	Brahmangaon	1
161		Lahunipada	Darjing	Sialkudar	1
162		Lahunipada		Saleidihi	1
163		Kutra		Panchara	1
164		Kutra		Panchara	1
165		Lathikata		Fikodchundi	1
166		Gurundia	Bonai	Sishudihi	1
167		Tangarpali	Tangarpali	Mahulpali	1
168		Tangarpali		Bileigada	1
169		Lephripapada		Suruguda	1
170		Subdega		Subdega	1
171		Hemgir		Kaudarah	1
172		Hemgir		Lokedjharan	1
173		Bonai		Jangala	1
174		Balisankara		Kinikibandha	1
175		Balisankara		Sagjori	1

Drowning

Year	Name of the Block/ULB	Name of the GP	Name of the Village/Ward
2015	Bargaon		Timna
	Rourkela (ULB)		Uditnagar
	Rourkela (ULB)		Tarkara Dam
2016	Bisra		Kaparanda
	Bargaon		Kharikamunda
	Gurundia		Lachadakidar
	Bonai		Jangla
	Sadar		Khuntdarha
	Rajgangpur		Liploi
2017	Rajgangpur		Kumarkela
	Rourkela (ULB)		Laxmiposh
			Chhend Colony
			Timmber Colony
			Kisan Tola
			Deogaon Market
	Bisra		Jagda
			Badtoli
			Bandomunda
	Sadar		Patrapali
			Kudabaga
			Phillingbahal
			Baghenipani
			Semna
	Balisankara		Kaintara
	Kuarmunda		Khukundibahal
	Lahunipara		Sialikudar (picnic spot)

Snakebite

Year	Name of the Block/ULB	Name of the GP	Name of the Village/Ward
2015	Sadar	Kirei	Bhawanipur
		Lankahuda	Japanga
	Gurundia	Kundeidiha	Lachhda
		Gurundia	Gurundia
	Lahunipara	Sankhaposh	Ghusuriposh
	Hemgir	Hemgir	Jharpalam
	Balisankara	Karuabahal	Karuabahal
	Lephripara		Kulabira
2016	Sadar Block		Guruabasa
			Bad Patrapali
			NuaAmlipali
			Kainsara
	Balisankara		Kinjirkela
	Bonai		Bonai
	Bargaon	Bhoipali	GariaMal
	Lahunipara		Nischintapur
			Badchuan
			Raikalilposh
	Kutra		Kahapani
	Gurundia		Tamda
	Lephripara		Saletika
			Banchuan
			Karadega
			Rajbahal
	Biramitrapur		Olhani
	Lathikata		Kansar
	Rourkela		Pradhanpali
2017	Tangarpali		Meghdega
			Balijori
	Rajgangpur		Sunakhadi
	Lahunipara		Phuljhar
			Sargriaposh
			Talbahali
			Daleisara
			Kendudihi
			Talbahali
	Bonai		Chandiposh

			Indrapur
			Nagdihi
	Balisankara		Deobhubanpur
	Sadar		Bandubahal
			Dharuadihi
			Musakani
	Lephripara		Kadomal
	Biramitrapur		Limida
	Koida		Gopna
	Subdega		Podajalanga
			Dainidihi
	Bargaon		Latagaon
	Gurundia		Jada
			Kunjuri
			Nuniapali
			Kundeidiha
			Podagoth
	Kutra		Kutra

OSDMA

State Office

Odisha State Disaster Management Authority,
At- Rajiv Bhawan, 9th Floor, POST- Bhubaneswar,
Odissha,
PIN-751001,
Contact No.0674-2395398,2395531 FAX-2391871
Email-osdma@osdma.org

District Office

District Disaster Management Authority, Sundargarh, Odisha
At- District Emergency Operation Center, Collectorate, Sundargarh
POST- Sundargarh,
District- Sundargarh
PIN-770001
Odisha
Contact No.06622-272233