Flood Hazard Zonation Atlas - Odisha

- A Geospatial Approach

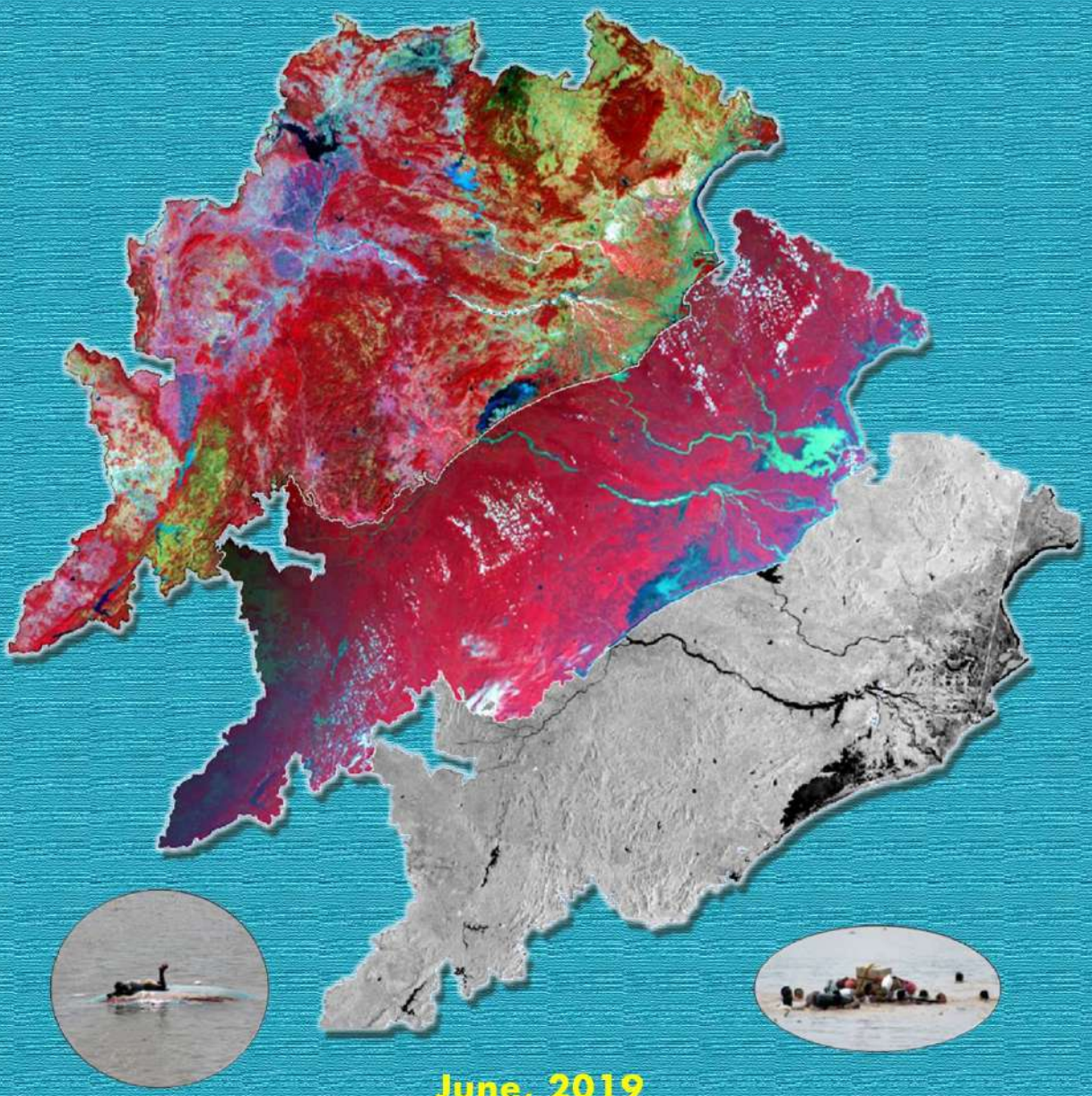

June, 2019

Prepared by

National Remote Sensing Centre
Indian Space Research Organisation
Dept. of Space, Govt. of India

In Association with

Odisha State Disaster Management Authority
Govt. of Odisha, Bhubaneswar

In Coordination with

National Disaster Management Authority
New Delhi, Govt. of India

Flood Hazard Atlas
Odisha State

(2001-2018)

- A Geospatial Approach

Prepared by

National Remote Sensing Centre
Indian Space Research Organisation
Dept. of Space, Govt of India

In Association with

Odisha State Disaster Management Authority
Govt. of Odisha, Bhubaneshwar

In Coordination with

National Disaster Management Authority
New Delhi, Govt. of India

June 2019

The cover page shows the Indian Remote Sensing (IRS) Satellite data acquired over Odisha State prior to floods (top image), during floods IRS data (middle image) and microwave satellite data (bottom image).

Printed at Map Printing Facility, PPEG, NRSC

Document Control Sheet

1.	Security Classification	OFFICIAL			
2.	Distribution	GENERAL			
3	Report/Document Version	(a) Issue no.	(b) Revision	Version	Date
		1	R 02	2.0	June, 2019
4.	Report/Doument Type	ATLAS			
5.	Document Control Number	NRSC-RSA-DMSG-DMSD-JANUARY 2019-TR 1234-V 1.0			
6.	Title	FLOOD HAZARD ATLAS FOR ODISHA STATE – A GEOSPATIAL APPROACH			
7.	Paritculars of Collation	Pages 186	Figures 13	Tables 29	References 1
8.	Author(S)	DMSD, RSA, NRSC			
9..	Affiliation of authors	NATIONAL REMOTE SENSING CENTRE, ISRO (DOS), GOVT. OF.INDIA			
10.	Security Mechanism	Compiled by Shri SVSP Sharma DMSD	Internal Quality Check by Dr. P Manjusree, DMSD External Quality Check by Dr.P Satyanarayana SRQAG	Reviewed by Dr. KHV Durga Rao Head- DMSD	Approved by Dr. P V N Rao Dy. Director, RSA
11.	Originating Unit	NATIONAL REMOTE SENSING CENTRE, HYDERABAD			
12.	Sponsor(S) / Name and Address	DMS PROGRAMME OFFICE, ISRO, DOS, ANTARIKSH BHAWAN, BENGALURU			
13.	Date of Initiation	November, 2018			
14.	Date of Publication	June, 2019			
15.	**Abstract (with Keywords**): Flood hazard zonation is one of the important initiatives towards flood risk reduction. Satellite remote sensing helps in identifying the flood inundated areas in near real-time. This observed information over years further helps in identifying the frequently flood affected areas. In this approach, 18 years (2001-2018) of data from Indian and foreign satellites was used in identifying the flood hazard zones based on frequency of flood inundation. The flood hazard is categorised into 5 classes, i.e., very high, high, moderate, low and very low based on the frequency of inundation. This atlas can help in understanding the flood problem in various districts of Odisha State and help the planners accordingly.				

Naveen Patnaik
Chief Minister, Odisha

सत्यमेव जयते

State Secretariat
Bhubaneswar

MESSAGE

Flood is a major natural calamity faced in Odisha almost every year resulting in substantial loss of lives and properties and disruption of livelihood system. In fact, better understanding of the flood events over a period of time can be helpful in addressing the vulnerability, adopting various mitigation strategies and also in making preparation for response and recovery.

I am very glad to know that National Remote Sensing Center (NRSC), ISRO, Hyderabad in association with Odisha State Disaster Management Authority (OSDMA) has prepared the Flood Hazard Atlas for Odisha using satellite based observations during 2001-2018. I hope, the Atlas would be a very useful document for taking up various decisions on flood preparedness in the state.

I compliment all those who have been associated with the preparation of this important document.

(NAVEEN PATNAIK)

Phone : 0674-2531100 (Off.), 0674-2591099(Res.), Fax : 0674-2535100 (Off.), 0674-2590833 (res.), E-mail :cmo@nic.in, twitter Id: twitter.com/CMO_Odisha
Facebook id: facebook.com/CMO_Odisha

N. 900 DI 4.2.19

भारतीय अन्तरिक्ष अनुसंधान संगठन
अन्तरिक्ष विभाग
भारत सरकार
अन्तरिक्ष भवन
न्यू बी ई एल रोड, बेंगलूर - 560 231, भारत
दूरभाष : +91-80-2341 5241, 2217 2333
फैक्स : +91-80-23415328
ई-मेल : chairman@isro.org

Indian Space Research Organisation
Department of Space
Government of India
Antariksh Bhavan
New BEL Road, Bangalore - 560 231, India
Telephone: +91-80-2341 5241 / 2217 2333
Fax : +91-80-2341 5328
e-mail : chairman@isro.org

डॉ. के. शिवन / Dr. K. Sivan
अध्यक्ष / Chairman

FOREWORD

Floods and cyclones are one of the major disasters recurrently being faced by India causing huge loss to lives, livelihood and infrastructure. Odisha State is one of the most flood and cyclone affected States in the country. Identification of the flood-prone areas would offer significant clues for the planners for devising and area-specific flood mitigation measures. Satellite Remote Sensing data provides information on inundation for different magnitudes of floods and cyclones with various other land information which could be used for delineating the flood hazard zones.

The Disaster Management Support (DMS) Programme of Indian Space Research Organisation (ISRO), National Remote Sensing Centre (NRSC) has been generating flood and cyclone inundation maps in near real-time using satellite data for all the major flood and cyclone events in the country for more than two decades, and the information being provided to the State Relief / Disaster Management Departments. This has enabled generation of reliable large database on spatial flood inundation patterns and frequency of occurrence especially for Odisha which can be used in preparing flood hazard maps.

NRSC has prepared the satellite based flood hazard atlas for Odisha for the first time in the country. This atlas is prepared using multi-temporal satellite datasets acquired during the last 18 years from 2001 to 2018 covering the Odisha State. I am happy to know that the atlas will be useful to the district administration of Odisha and Government of Odisha for planning and decision making and as a precursor for the flood and cyclone preparedness.

I am confident that the information provided in the atlas will be of great help to the Government of Odisha in flood preparedness, flood risk assessment, planning and implementing necessary long-term mitigation measures for reducing the impact of the flood disasters in the State of Odisha.

Dated: February 15, 2019

(K SIVAN)

भारत सरकार
अन्तरिक्ष विभाग
राष्ट्रीय सुदूर संवेदन केन्द्र
बालानगर, हैदराबाद-500 037, तेलंगाना, भारत
टेलिफोन : +91 40 23878360
+91 40 23874000-04
फैक्स : +91 40 23877210

Government of India
Department of Space
National Remote Sensing Centre
Balanagar, Hyderabad-500 037, Telangana, India
Telephone: +040-23878360
+040-23874000-04
Fax : +040-23877210

Santanu Chowdhury
Director

PREFACE

Flood is the one of the major natural disasters in India that occurs with consistent regularity. It is estimated that on an average almost 40 mha is flood-prone area of the country experiencing floods frequently. Flood Hazard Mapping is a vital component for appropriate land use planning in flood-prone areas. It creates easily-read, rapidly-accessible charts and maps which facilitate the identification of areas at risk of flooding and also helps prioritise mitigation and response efforts. Flood hazard maps are designed to increase awareness of the likelihood of flooding among the public, local authorities and other organisations. They also encourage people living and working in flood-prone areas to find out more about the local flood risk and to take appropriate action

Department of Space (DOS), as the nodal agency for National Natural Resources Management System (NNRMS), has launched a major Disaster Management Support Programme (DMSP) with NRSC as the single window delivery mechanism for providing near-real time products and services using satellite remote sensing data for various phases of disaster management. Preparation of flood inundation maps and assessment of damages has been an ongoing operational activity for more than a decade, thus, enabling creation of reliable, long term database on flood hazards and associated risks.

With above long term data base, National Remote Sensing Centre (NRSC), ISRO has prepared the flood hazard maps for Odisha State using satellite remote sensing data sets, as Odisha is one of the most flood and cyclone affected States in the country. About 100 Indian Remote Sensing (IRS) Satellite and foreign satellite datasets, spanning over 18 years from 2001 to 2018, acquired at different flood magnitudes in Odisha have been used to create the flood hazard maps. The hazard assessment is carried out by considering the spatial extent of inundation and the frequency of flooding as the deciding parameters. The hazard zones were categorized into five classes ranging from Very low hazard zone to very high hazard zone. The maps have been field verified by the respective district administrations of Government of Odisha.

I am sure that information on flood hazard derived from aerospace datasets will be useful to Government of Odisha in taking appropriate mitigation measures during flood and cyclone disasters and for proper landuese planning to minimize the flood damage.

शांतनु Santanu Chowdhury

(SANTANU CHOWDHURY)

भारतीय अन्तरिक्ष अनुसंधान संगठन Indian Space Research Organisation

सत्यमेव जयते

Member
National Disaster Management Authority Authority
Government of India

D N Sharma

Member, National Disaster Management Authority

MESSAGE

National Disaster Management Authority has initiated various programmes to induct science and technology in disaster management in the country with a vision to build a safer and disaster resilient India through a holistic, proactive and technology-driven approach. One such important initiative is to develop upgraded hazard profiles for various natural hazards for their subsequent use in vulnerability analysis and risk assessment.

India is highly vulnerable to floods and out of the total geographical area of 329 million hectares, more than 40 million hectares (12 percent of land) is prone to floods. Floods are a recurrent phenomenon, which cause huge loss of lives and damage to livelihood system, property, infrastructure and public utilities. However, we do not have information of the flood hazard profile at a reasonably large scale and this is a matter of concern.

The initiatives of India Space Research Organization (ISRO) to utilize space - based technology for disaster management are commendable. NDMA entrusted NRSC/ISRO for preparing the flood hazard maps using satellite data for the most flood prone states of the Country on priority. It is being carrie out by utilizing the historic satellite imageries of about 2 decades period from the archives of the National Remote Sensing Centre, Department of Space, along with technical assistance from, the various stakeholders and duly validated by the actual observation data of flood inundation areas of the concerned states.

I am extremely happy to note that, after successful preparation of Flood Hazard Atlas for Assam and Bihar, such Atlas for the state of Odisha is being released. I am sure that the Flood Hazard Atlas prepared by National Remote Sensing Centre, ISRO would provide the much needed information for effective and better planning for floods and taking necessary mitigation measures in the Odisha State.

(D N SHARMA)

New Delhi

4th January 2019

Aditya Prasad Padhi, IAS
Chief Secretery, Odisha

Government of Odisha

Phone : (0674) 2536700 (O)
(0674) 2534300 (O)
Fax : (0674) 2536660
E mail : csori@nic.in

MESSAGE

Floods are a regular phenomenon in Odisha happening almost every year causing huge loss of lives and property. The State has witnessed numerous floods during the last two decades. I appreciate the efforts of National Remote Sensing Center (NRSC), ISRO, Hyderabad for taking up the study on flood hazard zonation for Odisha using satellite data for the period 2001-2018. The study is one of the most important non-structural measures, which facilitates appropriate regulation and development of floodplains thereby reducing the impact.

Multi-date satellite data of the floods have been used for the study. Now-a-days, Satellite remote sensing can provide cost effective crucial information on flood inundated areas for different magnitudes of flood. The District-wise Flood Hazard Atlas for Odisha prepared under the study would help the disaster managers to address the flood management – related issues more judiciously and efficiently.

It is mentoned in the National Guideline on Management of Floods published by NDMA , Govt. of India that, each and every flood event must be properly documented and flood damage assessment be made on scientific basis using the latest technological advancements in the field of remote sensing through satellites etc. I think, this atlas would be in line with the national guideline which would give a proper assessment of Flood inundated areas.

No doubt, continuous efforts have been made over the years in the State to reduce the damages due to floods and mitigate the sufferings of the people. There are still many challenges which need to be addressed for better preparedness for flood situations. This atlas would give a new dimension for taking up various flood preparedness measures in the state.

I thank NRSC and OSDMA for their efforts in preparing the Flood hazard Atlas. I hope this Atlas will prove to be a milestone in moving towards a safer and resilient Odisha.

(A. P. PADHI)

Bishnupada Sethi, IAS
Commissioner-cum-Secretary, Disaster Management
Special Relief Commissioner, Odisha &
Managing Director, Odisha state Disaster Management Authority

Foreword

Floods in Odisha are regular features which happen almost every year. The vast areas of state are inundated due to the floods in major rivers namely, Mahanadi, Brahmani, Baitarani, Subarnarekha and Rushikulya. Some of the rivers like Vamsadhara and Budhabalanga also cause flash floods due to instant run-off from their hilly catchments. The recurrent flood events at frequent intervals demand for identification of flood hazard prone areas in a scientific way for prioritizing appropriate flood preparedness and long term planning.

In the recent years, the focus of disaster management is increasingly moving on to more effective utilization of emerging technology such as Remote Sensing, Geographic Informatics System (GIS) and satellite communication. As per the National Guidelines on Management of Floods by NDMA, Government of India, flood assessment needs to be made on a scientific basis. The recent development in space technology has a tremendous potential to address the critical information needs during all the phases of disaster management.

The efforts of National Remote Sensing Centre (NRSC), ISRO, Hyderabad on providing near real time flood inundation information on the basis of satellite data are highly appreciated. The flood inundation information is quite useful and being utilized for relief management in the state. The information received from NRSC get customized at OSDMA and used for relief and rescue operations in the past floods.

The Flood Hazard Atlas prepared by the NRSC is an endeavor towards the management of floods in the state. The flood hazard atlas has been prepared on the basis of historic flood inundation captured through satellite imageries over a period from 2011 to 2018 and the methodology adopted for arriving at the district-wise flood hazard index. It provides information on the areas of specific hazard zones which would help prioritizing mitigation and response efforts. In the longer-term, flood hazard maps can support the planning process and development by identifying high risk locations in a sustainable manner.

I am grateful to the NRSC for their efforts to bring out such a useful document which would give new dimensions towards the flood management and also taking up various flood preparedness measures in the state. Flood hazard maps are designed to increase awareness of the likelihood of flooding and inundation extent among the public, local authorities and other organizations. I hope this Atlas will serve as a useful resource of information for policy makers, planners, civil society group and all those who are involved flood management in the state.

Bishnupada Sethi
15.2.2019

(Bishnupada Sethi)

ACKNOWLEDGEMENTS

The project team would like to place on record our deep sense of gratitude to Dr. K Sivan, Chairman, Indian Space Research Organisation (ISRO) and Secretary, Department of Space for evincing keen interest in DMS Programme and identifying NRSC as single window delivery mechanism for providing satellite and aerial based products and services for Disaster Management Support programme in the country.

The Project team sincerely thanks Dr. D N Sharma, Member-NDMA for his support, encouragement, and constant persuasion in executing with the project.

The project team expresses sincere thanks to Shri Santanu Chowdhary, Director, NRSC for his constant encouragement, guidance, and for providing necessary support during execution of the project.

The project team conveys earnest thanks to Dr. P G Diwakar, Director, EDPO, ISRO Headquarters, Bengaluru, and Dr. V Bhanumurthy, Associate Director, NRSC, Hyderabad for their valuable guidance and support during the execution of the project. The project team also expresses sincere thanks to Dr. B. P. Shantanu, AD, EDPO, ISRO for constant support and guidance during the project.

The team sincerely thanks former Directors of NRSC Dr. V K Dadhwal and Dr. Y V N Krishna Murthy for their guidance and support during execution of the project.

The project team convey earnest thanks to Shri Bishnupada Sethi, Managing Director, OSDMA for his continuos support and guidance. Thanks are due to the Odisha State Project Officers and District Administration of Odisha for carrying out the ground validation of the flood hazard maps. Special thanks to Odisha State Disaster Management Authority (OSDMA), Government of Odisha, for ensuring inititaion and validation of the maps and content besides their active involvement in finalising the atlas.

Finally all the individuals of NRSC who are involved either directly or indirectly in completion of this task are duly acknowledged.

Project Team, NRSC

PROJECT TEAM

National Remote Sensing Centre, ISRO

Dr. P V N Rao	Project Director, Decision Support Centre (DSC) and Deputy Director, Remote Sensing Applications Area (RSAA)
Dr. K H V Durga Rao	Deputy Project Director, DSC and Head, Disaster Management Support (DMS) Division, RSA
Shri G Srinivasa Rao	Associate Director, EDPO, ISRO (Former Head, DMSD)
Dr. P Manjusree	Scientitst, 'SG', PM Floods/Cyclones, DMS Division, RSA
Shri S V S P Sharma	Scientist/Engineer 'SE', DMS Division, RSA
Mrs. Asiya Begum	Scientist/Engineer 'SE', DMS Division, RSA
Shri Abhinav K Shukla	Scientist/Engineer 'SD', DMS Division, RSA
Shri Aakash Mohan	Scientist/Engineer 'SC', DMS Division, RSA
Shri R S Aravind	Scientist/Engineer 'SC', DMS Division, RSA
Shri C M Bhatt	Scientist 'SF', (Former Scientist, DMSD)
Shri Sunil S Kulkarni	Scientist/Engineer 'SE', (Former Scientist, DMSD)
Dr. Vinod K Sharma	Scientist/Engineer 'SE', (Former Scientist, DMSD)

GOVT OF ODISHA

Dr P.K. Nayak	CGM, OSDMA
Sri S.K Nayak	CGM, OSDMA
Dr.B N Mishra	GIS Expert & Env. Specialist, OSDMA
Ms. Gita Mohanty	GIS Operator, OSDMA

CONTENTS

1. INTRODUCTION 01
    1.1. FLOOD AND ITS SEVERITY 03
    1.2. MANAGING FLOODS 03
    1.3. FLOOD HAZARD ZONATION 05
    1.4. INITIATIVES OF DEPARTMENT OF SPACE 05

2. FLOOD PROBLEM IN ODISHA 08
    2.1. ABOUT ODISHA 08
        2.1.1. ADMINISTRATIVE SETUP 08
        2.1.2. DEMOGRAPHY 09
        2.1.3. PHYSIOGRAPHY 10
        2.1.4. CLIMATE 11
        2.1.5. MAJOR RIVERS 12
    2.2. HISTORY OF FLOODS & CYCLONES – ODISHA STATE 13
        2.2.1. FLOODS-2006 13
        2.2.2. FLOODS-2007 14
        2.2.3. FLOODS-2008 15
        2.2.4. FLOODS-2009 15
        2.2.5. CYCLONE “PHAILIN” 16
        2.2.6. CYCLONE “ TITLI” 18

3.0 FLOOD HAZARD ZONATION USING REMOTE SENSING 21
    3.1. APPROACH 21
    3.2 SATELLITE DATA USED 23
    3.3 FLOOD HAZARD ZONATION SCHEMA 29
    3.4. FLOOD HAZARD INDEX 29
    3.5 CROPPED AREA UNDER VARIOUS FLOOD HAZARD ZONES 30
    3.6 LIMITATIONS 30

4.0. OBSERVATIONS 31
    4.1. FLOOD HAZARD ZONES 31
    4.2. FLOOD HAZARD RANKING INDEX 32
    4.3 GROUND VALIDATION 36

5.0. DISTRICT-WISE FLOOD HAZARD MAPS & STATISTICS 37

ANNEXURE -II : DISTRICT-WISE LIST OF VILLAGES FALLING IN VARIOUS HAZARD CATEGORIES 85

LIST OF FIGURES

Figure 1	: Flood situation as captured in field photograph of Odisha State	01
Figure 2	: IRS satellite image showing the pre-flood situation in Odisha state	07
Figure 3	: IRS satellite image showing the flood situation in Odisha state	07
Figure 4	: Population Growth Trend of Odisha – 1901 to 2001	09
Figure 5	: District-wise literacy rate in Odisha State	10
Figure 6	: Cyclone “PHAILIN” as viewed by IMD	16
Figure 7	: Cyclone “TITLI” as viewed by IMD	18
Figure 8	: Extraction of Flood inundation layer from satellite data	22
Figure 9	: Generation of flood hazard layer	22
Figure 10	: Satellite images showing the flood inundation in Odisha during 2001-2018	23
Figure 11	: Flood Hazard map of Odisha State	31
Figure 12	: Percentage of various hazard categories wrt total hazard in the State	32
Figure 13(a)	: Worst flood affected districts in Odisha State	33
Figure 13(b-i)	: Flood hazard map for the 8 worst flood affected districts	33

LIST OF TABLES

Table 1: The extent of flood damages incurred during 1953-2005 in India 02

Table 2: Flood management measures undertaken during various five year plans 03

Table 3: State-wise break-up of the flood control works 04

Table 4: Satellites and sensors used for flood mapping in India 06

Table 5: Districts in Odisha state and theirs details 08

Table 6: District-wise demographic profile of Odisha, 2011 (P) 09

Table 7: Climatic Zones and Rainfall of Odisha 11

Table 8: shows the damages incurred during floods-2006 13

Table 9: shows the damages due to floods during July-Sep, 2007 14

Table 10: Loss assessment damages due to heavy rains in July, 2007 14

Table 11: Damages due to floods during June & September, 2008. 15

Table 12: Flood incurred damages during 2009 15

Table 13 Wind speeds during cyclone “PHAILIN” 2013 16

Table 14: rainfall recorded at various stations during Oct9th-14th, 2013 16

Table 15: Water levels of the rivers during 12th to 15th Oct, 2013 17

Table 16: Rainfall observed in districts during 12th to 15th Oct, 2013 17

Table 17: District-wise extent of damages during cyclone Phailin, 2013 17

Table 18: shows the agriculture area affected by Cyclone Phailin, 2013 18

Table 19: Shows the average rainfall recorded during Oct 10-13, 2018 19

Table 20: shows the water level recorded in Odisha state rivers during Oct 11-13, 2018 19

Table 21: Shows the damages due to cyclone “TITLI” 2018 20

Table 22: Shows the agriculture area affected during cyclone “TITLI” 20

Table 23: List of satellite datasets available for Odisha state. 28

Table 24: Flood Hazard Classification 29

Table 25: Weightage for Flood Hazard category 29

Table 26: Weightage for % Submerged Area 30

Table 27: Flood Hazard area under various categories 31

Table 28: District-wise Flood Hazard Area 35

Table 29: District-wise cropped area in different flood hazard zones 35

1.0 INTRODUCTION

1.1. FLOOD AND ITS SEVERITY

Flood is one of the most severe disasters affecting the people across globe. India, on account of its geographical position, climate and geological setting, is the worst affected centre of disaster in the South-Asian region, making it vulnerable to many natural hazards, particularly to floods. India is the worst flood-affected country in the world after Bangladesh and accounts for one-fifth of global death count due to floods. Nearly 75 per cent of the total Indian rainfall is concentrated over a short monsoon season of four months (June-September). As a result, the rivers witness a heavy discharge during these months, leading to widespread floods. About 40 million hectares of land in the country is liable to floods according to National Flood Commission, and an average of 18.6 million hectares of land is affected annually. The annual average cropped area affected is approximately 3.7 million hectares. The most flood-prone areas in the country are the Brahmaputra, Ganga and Meghana River basins in the North and North-east India. Table-1 shows the extent of flood damages incurred during 1953-2005 in India.

FACTORS CAUSING FLOODS

Inadequate capacity of the rivers to contain the high flows brought down from the upper catchment due to heavy rainfall, leads to flooding. Areas having poor drainage characteristic gets flooded by accumulation of water from heavy rainfall. Excess irrigation water applied to command areas and increase in ground water level due to seepage from canals and irrigated fields accentuate the problem of water logging. Flooding is accentuated by erosion and silting of the riverbeds resulting in reduction of carrying capacity of river channel, leading to changes in river courses & obstructions to flow due to landslides, synchronization of floods in the main and tributary rivers and retardation due to tidal effects. With the increase in population and developmental activity, there has been a tendency to occupy the flood plains, which has resulted in more serious nature of damage over the years. Because of the varying rainfall distribution, many a times, areas which are not traditionally prone to floods also experience severe inundation. Thus flood is the single most frequent disaster faced by the country. Floods have different dimensions, inundation due to spills over the banks, drainage congestion due to poor drainage characteristics, erosion due to changes in river course etc. Fig 1 shows the the field photograph of the flood situation in Kendrapara district of Odisha state during the cyclone phailin floods of 2013.

FIG 1 : Flood situation as captured in field photograph of Odisha State

Table-1: The extent of flood damages incurred during 1953-2005 in India

				Damage to Crops		Damage to Houses		Cattle lost Nos.	Human live lost Nos.	Damage to Public Utilities in Rs.Crore	Total damages crops, houses and public utilities in Rs.Crores(col6+8+11)
Sl.No	Year	Area in Mha	Population affected in million	Area in Mha	Value in Rs.Crore	Nos.	Value in Rs.Crore				
(1)	(2)	(3)	(4)	(5)	(6)	(7)	(8)	(9)	(10)	(11)	
1	1953	2.290	24.280	0.930	42.080	264924	7.420	47034	37	2.900	52.400
2	1954	7.490	12.920	2.610	40.520	199984	6.561	22552	279	10.150	57.231
3	1955	9.440	25.270	5.310	77.800	1666789	20.945	72010	865	3.980	102.725
4	1956	9.240	14.570	1.110	44.440	725776	8.047	16108	462	1.140	53.627
5	1957	4.860	6.760	0.450	14.120	318149	4.979	7433	352	4.270	23.369
6	1958	6.260	10.980	1.400	38.280	382251	3.896	18439	389	1.790	43.966
7	1959	5.770	14.520	1.540	56.760	648821	9.418	72691	619	20.020	86.198
8	1960	7.530	8.350	2.270	42.550	609884	14.309	13908	510	6.310	63.169
9	1961	6.560	9.260	1.970	24.040	533465	0.889	15916	1374	6.440	31.369
10	1962	6.120	15.460	3.390	83.180	513785	10.655	37633	348	1.050	94.885
11	1963	3.490	10.930	2.050	30.170	420554	3.701	4572	432	2.740	36.611
12	1964	4.900	13.780	2.490	56.870	255558	4.588	4956	690	5.149	66.607
13	1965	1.460	3.610	0.270	5.870	112957	0.195	7286	79	1.070	7.135
14	1966	4.4740	14.400	2.160	80.150	217269	2.544	9071	180	5.736	88.430
15	1967	7.120	20.460	3.270	133.310	567995	14.264	5827	355	7.857	155.431
16	1968	7.150	21.170	2.620	144.610	682704	41.112	1303305	3497	25.373	211.095
17	1969	6.200	33.220	2.910	281.900	1268660	54.423	270328	1408	68.112	404.435
18	1970	8.460	31.830	4.910	162.780	1434030	48.606	19198	1076	76.441	287.827
19	1971	13.250	59.740	6.240	423.130	2428031	80.241	12866	994	129.113	632.484
20	1972	4.100	26.690	2.450	98.560	897301	12.460	58231	544	47.174	158.194
21	1973	11.790	64.080	3.730	428.030	869797	52.482	261016	1349	88.489	569.001
22	1974	6.700	29.450	3.330	411.640	746709	72.434	16846	387	84.842	569.016
23	1975	6.170	31.360	3.850	271.490	803705	34.097	17345	686	166.050	471.637
24	1976	11.910	50.460	6.040	595.030	1745501	92.160	80062	1373	201.495	888.685
25	1977	11.460	49.430	6.840	720.610	1661625	152.290	556326	11316	328.948	1201.848
26	1978	17.500	70.450	9.960	911.090	3507542	165.574	239174	3396	376.100	1454.764
27	1979	3.990	19.520	2.170	169.970	1328712	210.606	618248	3637	233.627	614.203
28	1980	11.460	54.120	5.550	366.370	2533142	170.851	59173	1913	303.283	840.504
29	1981	6.120	32.490	3.270	524.560	912557	159.630	82248	1376	512.314	1196.504
30	1982	8.870	56.010	5.000	589.400	2397365	383.869	246750	1573	671.607	1644.876
31	1983	9.020	61.030	3.290	1285.850	2393722	332.327	153095	2378	873.429	2491.606
32	1984	10.710	54.550	5.190	906.090	1763603	181.308	141314	1661	818.164	1905.562
33	1985	8.380	59.590	4.650	1425.370	2449878	583.855	43008	1804	2050.043	4059.268
34	1986	8.810	55.500	4.580	1231.580	2049277	534.410	60450	1200	1982.535	3748.525
35	1987	8.890	48.340	4.940	1154.640	2919380	464.490	128638	1835	950.590	2569.720
36	1988	16.290	59.550	10.150	2510.900	2276533	741.600	150996	4252	1377.800	4630.300
37	1989	8.060	34.150	3.010	956.740	782340	149.820	75176	1718	1298.770	2405.330
38	1990	9.303	40.259	3.179	695.610	1019930	213.733	134154	1855	455.266	1708.920
39	1991	6.357	33.889	2.698	579.015	1134410	180.421	41090	1187	728.893	1488.329
40	1992	2.645	19.256	1.748	1025.578	687489	306.284	78669	1533	2010.670	3344.532
41	1993	11.439	30.409	3.206	1308.627	1926049	528.324	211193	2864	1445.534	3282.485
42	1994	4.805	27.548	3.963	888.622	914664	165.206	52315	2078	740.762	1794.590
43	1995	5.245	35.932	3.245	1714.787	2001898	1307.894	62438	1814	679.627	3702.308
44	1996	8.049	44.729	3.827	1124.491	726799	176.589	73208	1803	861.393	3005.743
45	1997	4.569	29.663	2.258	692.743	505128	152.504	27754	1402	1985.934	2831.181
46	1998	10.845	47.435	7.495	2594.167	1932874	1108.783	107098	2889	5157.771	8860.721
47	1999	7.765	27.993	1.753	1850.873	1613260	1299.057	91289	745	462.830	3612.760
48	2000	5.382	45.013	3.580	4246.622	2628855	680.943	123252	2606	3936.979	8864.544
49	2001	6.175	26.463	3.964	688.481	716187	816.474	32704	1444	5604.461	7109.416
50	2002	7.090	26.323	2.194	913.092	762492	599.368	21533	1001	1062.083	2574.543
51	2003	6.503	34.466	3.426	1424.826	846920	802.929	16425	1864	2206.599	4434.354
52	2004	8.031	34.215	2.693	615.070	1492814	852.655	63869	1275	1868.866	3336.591
53	2005	3.376	29.684	2.24	958.266	349624	316.954	113226	1503	1546.935	2822.155

(Source: Report of the working Group on Water Resources For the XI Five year plan (2007-2012), Annex-2.9, Page: 136, Govt. of India, Ministry of Water Rescources)

1.2. Managing Floods

In India, systematic planning for flood management commenced with the Five Year Plans, particularly with the launching of National Program of Flood Management in 1954. During the last 48 years, different methods of flood protection, structural as well as non-structural have been adopted in different states depending upon the nature of the problem and local conditions.

In order to mitigate the impact of floods appropriate flood management measures have to be implemented. These measures can be classified into;

1. Structural measures
2. Non-structural measures

Structural Measures

In this approach physical structures are envisaged to prevent the flood waters from reaching potential damage centers. The main structural measures undertaken so far in India are as follows.

1. Embankments, Floodwalls, Flood levees
2. Dams and Reservoirs
3. Natural Detention Basin
4. Channel Improvement
5. Drainage Improvement
6. Diversion of flood water
7. Catchment area treatment/ afforestation
8. Anti-erosion works

The various flood management measures undertaken through the successive five year plans are summarized in table-2.

Table-2: Flood management measures undertaken during various five year plans

S No	Type of Flood Control Works	Extent
1	Flood Embankments	34397.61 km
2	Drainage Channels	51317.50 km
3	Town protection works	2400 Nos.
4	Villages raised.	4721 Nos.

(Source: Report of Working Group on Flood Management and Region Specific Issues for XII Plan)

Reservoirs constructed with exclusive flood control storage include Maithon, Panchet, Tilaiya and Konar in Damodar Valley; Chandil dam on Subarnarekha river, Hirakud dam on Mahanadi river and Rengali dam on Brahmani river. In addition, a live storage of 177 billion cubic meters created so far in the various reservoirs for irrigation, hydropower generation, drinking water etc. also help in reducing flood intensity by storing part of the flood waters in them. The flood management measures undertaken so far have provided reasonable degree of protection to an area of 15.81 million hectares through out the country. State-wise break-up of the flood control works undertaken are provided in Table-3.

Table-3: State-wise break-up of the flood control works

(Source: Report of Working Group on Flood Management and Region Specific Issues for XII Plan)

Sl.No	Name of State	Area benefited (m.ha.)	Length of embankment (Km)	Length of Drainage channel (Km)	Town/village protected (Nos.)	Villages on raised/ protected (Nos.)
1	Andhra Pradesh	1.0350	2600.58	17071.00	72	23
2	Arunachal Pradesh	0.0033	6.93	8.50	18	22
3	Assam	1.6361	4458.60	850.69	681	0
4	Bihar	2.9490	3454.00	365.00	47	0
5	Chhattisgarh	**Included in M.P.**				
6	Delhi(NCT)	0.0780	83.00	453.00	0	0
7	Goa	0.0030	17.07	31.77	2	0
8	Gujarat	0.4827	104.12	271.00	805	30
9	Haryana	2.0000	1144.00	4385.00	448	98
10	Himachal Pradesh	0.0097	58.00	11.00	0	0
11	Jammu &Kashmir	0.2173	230.00	14.00	12	5
12	Jharkhand	**0.0002**	**3.49**	**0.00**	**2**	**5**
13	Karnataka	0.0048	73.52	10.00	30	0
14	Kerala	0.0555	116.70	29.55	4	6
15	Madhya Pradesh	0.0040	26.00	0.00	37	0
16	Maharashtra	0.0010	44.50	110.00	0	0
17	Manipur	0.1300	360.00	126.00	1	1
18	Meghalaya	0.0011	112.00	0.00	8	2
19	Mizoram	0.0000	0.00	0.00	0	0
20	Nagaland	0.0000	0.00	0.00	0	0
21	Odisha	0.6300	6541.00	131.00	29	14
22	Punjab	3.1900	1370.00	6622.00	3	0
23	Rajasthan	0.0816	145.00	197.00	25	0
24	Sikkim	0.0020	7.00	12.00	6	0
25	Tamil Nadu	0.1220	87.00	19.00	46	4
26	Tripura	0.0261	133.30	94.00	11	0
27	Uttar Pradesh	1.5888	2810.00	13357.00	65	4511
28	Uttaranchal	**Included in Uttar Pradesh**				
29	West Bengal	2.2005	10350.00	7129.00	48	0
30	A & N Islands	0.0000	0.00	0.00	0	0
31	Chandigarh	0.0000	0.00	0.00	0	0
32	Dadra &Nagar Haveli	0.0000	0.00	0.00	0	0
33	Daman & Diu	0.0000	0.00	0.00	0	0
34	Lakshadweep	0.0000	0.00	0.00	0	0
35	Pondicherry	0.0040	61.00	20.00	0	0
	Total	**16.4557**	**34397.61**	**51317.51**	**2400**	**4721**

Non-Structural Measures

Non-structural measures strive to keep the people away from floodwater. It contemplates the use of flood plains judiciously. This technique allows the use of flood plains by reducing the disaster dimension, while retaining its beneficial needs. Following are the main non-structural measures

1. Flood plain Zoning
2. Flood Proofing
3. Flood forecasting and warning
4. Regulation of reservoirs
5. Flood Insurance

Central Water Commision (CWC) has established flood forecasting system comprising 175 stations on all major rivers and is implementing the scheme for its modernization and expansion. Ministry of Water Resources (MoWR) and CWC had circulated the draft bill for floodplain zoning regulations to the state governments for enactment and enforcement.

The need to generate flood hazard zonation maps for the country rises from the fact that they are one of the important non-structural measures which can be beneficially used in regulating land use practices and prioritising of relief and rescue operations in the perennially flood hazard affected areas.

1.3. Flood Hazard Zonation

Flood Hazard Zonation (FHZ) is one of the most important non-structural measures, which facilitates appropriate regulation, and development of floodplains thereby reducing the flood impact. The recurrent flood events at frequent intervals demand the need for identification of flood hazard prone areas for prioritizing appropriate flood control measures.

Hazard indicates the probability of occurrence of a disaster with in a specific period of time and with in a given area of potential damage, such as floods. The problem is more acute and the possible solutions are more complex in the Mahanadi basin mainly because of the "Hexadeltaic region" of the basin and tt stretches along the coast of the Bay of Bengal having the maximum width in the Middle Coastal Plain (the Mahanadi Delta), narrow in the Northern Coastal Plain (Balasore Plain) and narrowest in the Southern Coastal Plain (Ganjam Plain).

In recent past, various methods and techniques have been proposed to analyze the causative factors of floods and produce maps portraying the probability of occurrence of similar phenomena in future. Broadly these methods can be classified as direct and indirect methods.

The direct method consists of flood hazard mapping wherein, the past and present flood trends are identified and assumptions are made on the factors leading them, following which, zonation is made of those sites where floods are most likely to occur. The indirect methods includes two different approaches namely the heuristic (Knowledge driven) and statistical (Data driven) techniques. In the heuristic approach, factors influencing floods such as narrowness of the valleys, very high rainfall, and the heavy encroachment of the flood plains and the increasing pressure of population etc. are ranked and weighted according to their assumed or expected importance. This is normally based on a*priori* knowledge available to the experts on various causes of floods in the particular area of investigation.

Conventional flood hazard mapping techniques use historical flood data to map floodplains. In addition to a record of peak flows over a period of years, a detailed survey (cross sections, slopes and close contour maps), maps such as soils, physiography, land use, vegetation, population density, infrastructure, and settlements along with hydraulic roughness estimates is required before the extent of flooding for an expected recurrence interval can be determined. Some of the data required for hazard mapping is difficult to obtain from ground measurements and time consuming. FHZ map requires mainly flow information and fine resolution Digital Elevation Model (DEM) to model. However, fine resolution DEM is not available for most of the floodplains in the country. With these constraints it is difficult to prepare FHZ maps conventionally. In this context, the Earth Observation Satellites provide the synoptic coverage of spatial extent of flooding for major flood events at regular intervals, which helps in identifying the flood inundated areas.

1.4. Initiatives of Department of Space (DoS)

Keeping in view of the demonstrated potential of Earth Observation (EO) and Communication satellites, Department of Space (DoS) has launched Disaster Management Support Programme (DMSP) for providing aerospace information for disaster management to the nation.

Disaster Management Support Programme

In order to provide vital inputs and support in the event of a disaster, Department of Space (DoS), Government of India, has been developing techniques and methodology by integrating space based systems and services for disaster management. DoS had executed a Disaster Management Support Programme (DMSP) for integrating operationally the space technology inputs and services on a reliable and timely basis for strengthening India's resolve towards disaster management. DMS Programme addresses five issues mainly (i) creation of digital database at appropriate scales for facilitating hazard Zonation, damage assessment, etc., in perennially disaster prone areas, (ii) development of appropriate Remote Sensing & Geographical Information System (GIS) based decision support tools and techniques and demonstrations catering to the information needs at different levels, (iii) acquisition of close contour information for priority areas, (iv) strengthening the communications backbone for addressing the real time / near real time information transfer needs and (v) networking of scientific institutions for exchange of data, information and knowledge.

Towards enabling the operational services, a Decision Support Centre (DSC) is established at National Remote Sensing Centre, (NRSC), Hyderabad, as a single window provider, interfacing with the National / State disaster management agencies. The important components of the DSC include satellite/ aerial data acquisition strategy, user required information and formats, output generation, dissemination of information generated to the users through networking, support functions such as digital database, query shells, hazard zonation, etc.

Remote Sensing of Floods

Remote sensing makes observation of an object from a distance without being into physical contact. Remote sensing technique can gather data much faster than ground-based observation and can cover large areas at a time to give synoptic view. Remote sensing comprises of aerial remote sensing which is the process of recording information, such as photographs and images from sensor onboard aircrafts and satellite remote sensing which consists of several satellite remote sensing systems.

Satellite remote sensing technology has made substantial contribution in every aspect of flood disaster management such as preparedness, prevention and relief. Space systems from their vantage position have unambiguously demonstrated their capability in providing vital information and services for flood management (U R Rao, 1994). Satellite remote sensors cover wide area, periodicity and spectral characteristics and especially in the easiness to compare the data before and after flood disaster. The Earth Observation satellites provide comprehensive, synoptic and multi temporal coverage of large areas in near real time and at frequent intervals and thus have become valuable for continuous monitoring of atmospheric as well as surface parameters related to natural disasters. Geo-stationary satellites provide continuous and synoptic observations over large areas on weather including cyclone monitoring. Polar orbiting satellites have the advantage of providing much higher resolution imageries, even though at low temporal frequency, which could be used for detailed monitoring, damage assessment and long-term relief management. Remote sensing also allows monitoring of flood events during the time of occurrence while floods are at peak. Presence of clouds can hamper optical satellite observations of floods during monsoon season. Microwaves, which has got all weather capability helps under these circumstances. Synthetic Aperture Radar (SAR), a microwave sensor aboard RISAT-1 Radarsat and Sentinel series satellites helped in achieving the regular observation of the earth's surface, even in the presence of cloud cover. SAR images are also particularly good at identifying open water - which looks black in most images. When combined with optical and infra-red sensors from other satellites, an extremely accurate and detailed digital map can be created complimented by ground truth.

During last two decades satellite remote sensing has been operationally used for flood disaster management in India. The potential use of remote sensing technology for flood disaster management can be as follows:

- Flood inundation mapping and monitoring
- Rapid and scientific based damage assessment
- Monitoring and mapping of flood control works and changes in the river course
- Identification of river bank erosion
- Identification of chronic flood prone areas
- Improvement in flood forecasting & warning models

High-resolution sensor technology has provided immense scope to the earth resource scientists world-wide for mapping and analysing details of earth surface features using Remote Sensing and Geographic Information Systems (RS & GIS). The Table-4 provides list of frequently used satellites and sensors for flood management in India.

Table-4 Frequently used satellites and sensors for flood mapping in India

S No	Satellite	Sensor	Spatial Resolution (in meters)
1	IRS-1C & 1D	WiFS	188
		LISS-III	23.5
		PAN	5.8
2	IRS-P6 / Resourcesat-2	AWiFS	56
		LISS-III	23.5
		PAN/L4-MX	5.8
3	IRS-P5	PAN	2.5
4	RISAT-1	SAR	50/25
5	RADARSAT-1/2	SAR	100/50
6	SENTINEL-1	SAR	10 m

(Source: NRSC, ISRO)

Thus satellite data can be directly used for deriving the flood inundation extents. With remote sensing technology, the extent of floodplains and flood-prone areas can be approximated over entire river basins. Flood inundation and floodplain maps have been prepared from satellite data by hydrologists all over the world. This technique is capable of yielding useful information for flood hazard assessment. If satellite data sets during flood times are available over a period of time for a floodplain, they can be conveniently used for hazard zone mapping. In addition, latest landuse/land cover, infrastructure, settlements, etc. can also be generated from satellite data. Fig-2 & 3 shows the pre-flood and during-flood IRS satellite data over Odisha. Blue colour indicates the water, while red colour indicates vegetation and white colour indicates cloud cover, in these images.

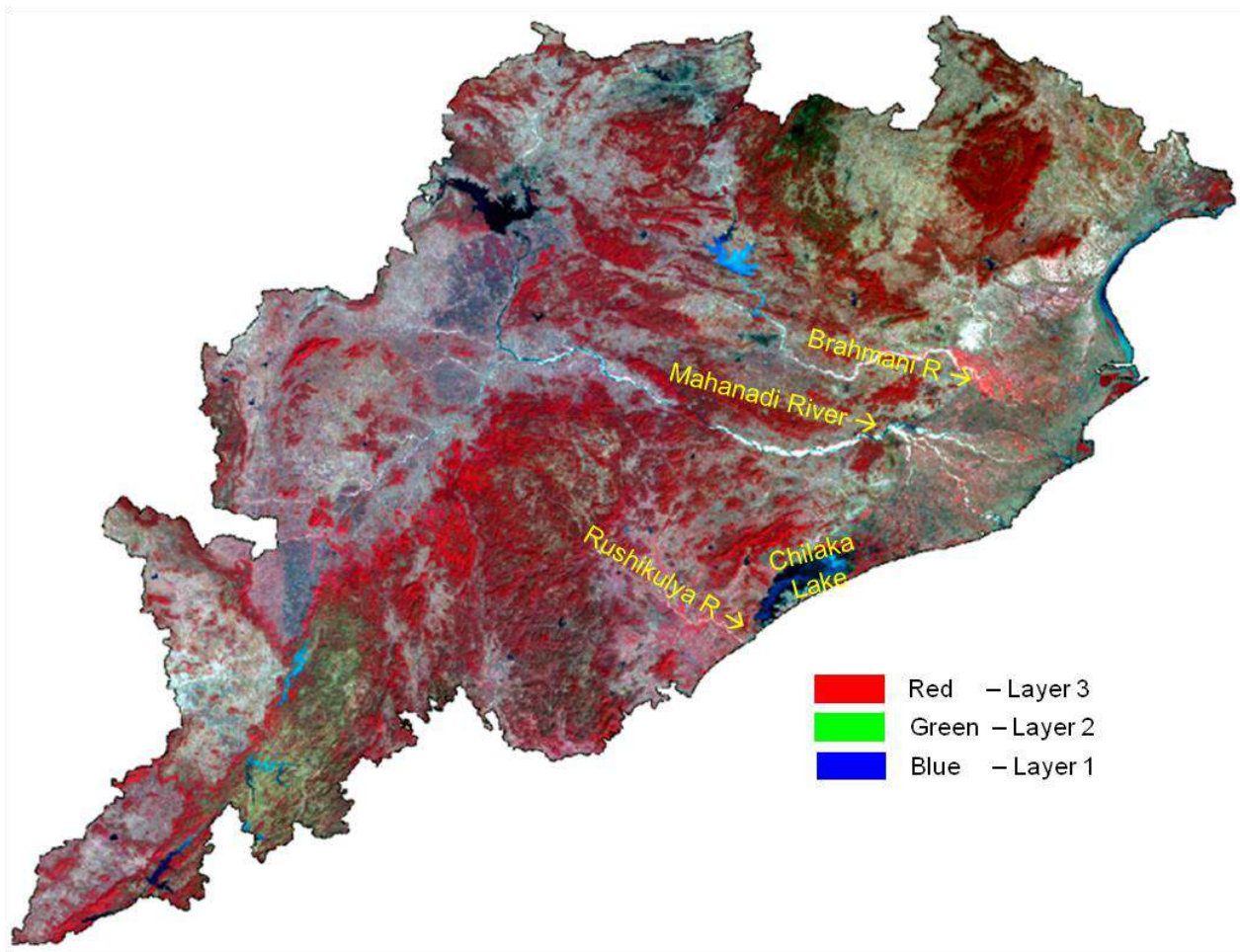

Fig 2: IRS Satellite image showing the pre-flood situation in Odisha State

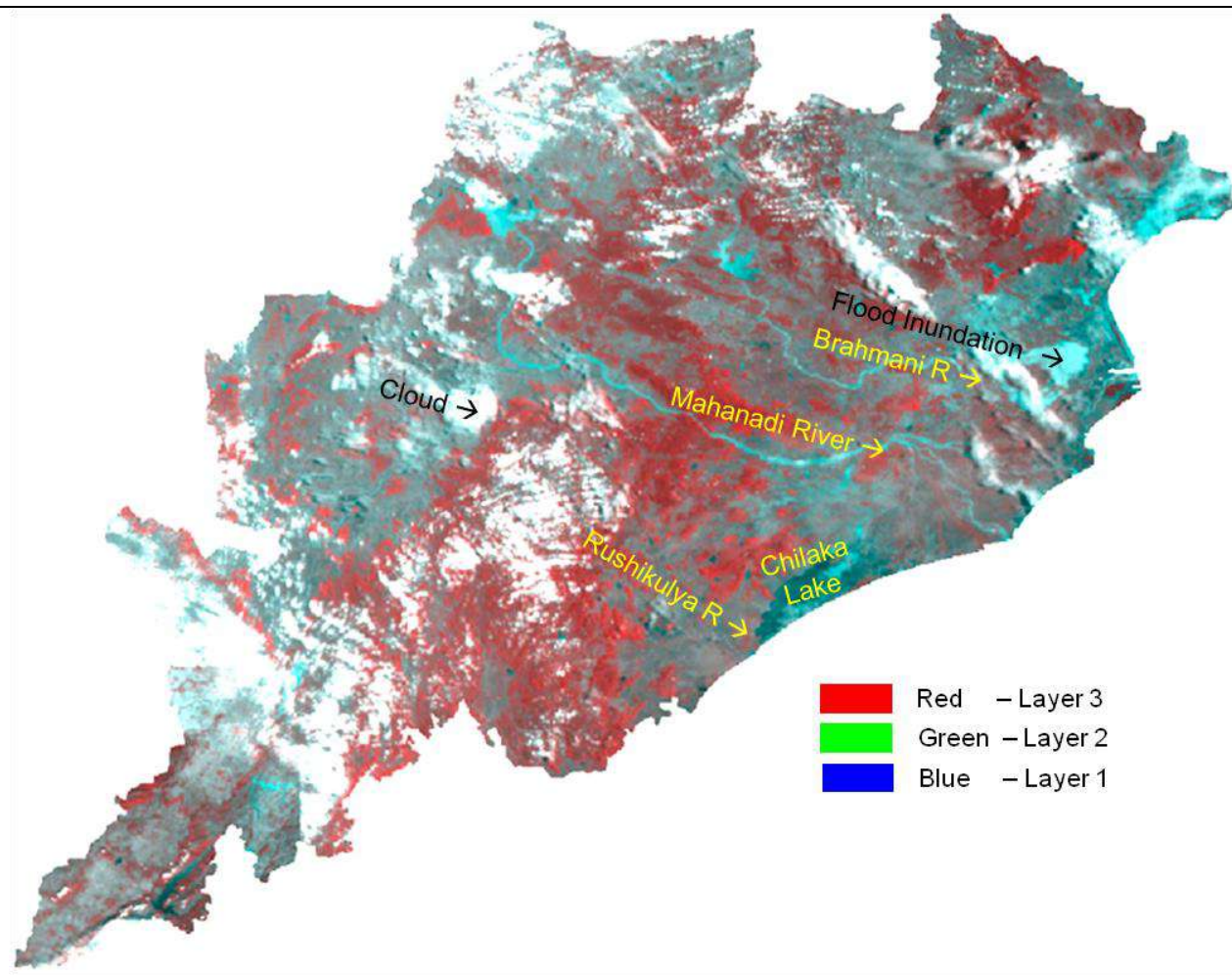

Fig 3: IRS Satellite image showing the flood situation in Odisha State

2.0 FLOODS IN ODISHA

2.1. About Odisha

Odisha is located between the parallels of 17^0.49' N and 22^0.34' N latitudes and meridians of 81^0.27' E and 87^0.29' E longitudes. It is bounded by the Bay of Bengal on the East; Chhattisgarh on the West, Jharkhand and West Bengal on the North and Andhra Pradesh on the South. It has a coast line of about 480 km. It extends over an area of 1,55,707 square km covering about 4.87% of the total area of India. According to the 2011 census, it has a total population of 4,19,47,358 (3.73% of the total population of India) out of which about 2,12,01,678 are men and 2,07,45,680 are women. The State is broadly divided into four geographical regions viz. the Northern plateau, Central river basins, Eastern hills and Coastal plains. The Northern plateau region comprises mainly Mayurbhanj, Keonjhar and Sundargarh districts. The Central river basins lie between the northern plateau and eastern hills and include Bolangir, Sonepur, Sambalpur, Deogarh, Baragarh, Jharsuguda, Dhenkanal & Anugul districts and a part of Cuttack district. The Eastern hills which constitute the last portion of the Eastern Ghats, lie to the south and southwest of central river basins stretching for about 250 km in northeast – southwest direction through the districts of Koraput, Rayagada, Nabarangpur, Malkangiri, Kalahandi, Nuapada, Gajapati and a part of Ganjam district. The eastern hills are elevated and are generally 900 m above sea level. The coastal plains comprise mostly of Balasore, Bhadrak, Kendrapada, Jagatsinghpur, Jajpur, Puri, Khordha, Nayagarh districts and a portion of Ganjam and Cuttack districts. The areas of the state north of latitude 20^oN have elevation up to 500m above sea level in general and in the south western districts, they rise to 1500-1600m above sea level.

2.1.1. Administrative Setup

Odisha is divided into 30 administrative districts. Table-5 shows the various districts and their headquarters.

Table-5: Districts in Odisha state and their details
(Source: Census of India, 2011)

Sl.no	Name of District	Headquarters
1	Angul (Anugul)	Angul
2	Baleswar (Balasore)	Balasore
3	Bargarh (Baragarh)	Bargarh
4	Bhadrak	Bhadrak
5	Bolangir (Balangir)	Balangir
6	Boudh (Bauda)	Boudh
7	Cuttack	Cuttack
8	Debagarh (Deogarh)	Debagarh
9	Dhenkanal	Dhenkanal
10	Gajapati	Paralakhemundi
11	Ganjam	Chhatrapur
12	Jagatsinghpur	Jagatsinghpur
13	Jajapur (Jajpur)	Jajapur
14	Jharsuguda	Jharsuguda
15	Kalahandi	Bhawanipatna
16	Kandhamal	Phulbani
17	Kendrapara	Kendrapara
18	Kendujhar (Keonjhar)	Kendujhar
19	Khordha	Bhubaneswar
20	Koraput	Koraput
21	Malkangiri	Malkangiri
22	Mayurbhanj	Baripada
23	Nabarangpur	Nabarangapur
24	Nayagarh	Nayagarh
25	Nuapada	Nuapada
26	Puri	Puri
27	Rayagada	Rayagada
28	Sambalpur	Sambalpur
29	Subarnapur (Sonepur)	Subarnapur
30	Sundargarh (Sundergarh)	Sundargarh

2.1.2. Demography

As per the Census of India 2011, total population of Odisha is 41,947,358. Higher population concentration was recorded in the districts of Ganjam, Cuttack, Mayurbhanj, Baleshwar, Khurdha, Sundargarh and Jajpur. Previously in the 2001 census the total population was 36,804,660. The Population growth since the last ten years was 13.97 percent and the population of the state forms 3.47 percent of the entire population in India. Odisha has an area of 155,707 sq. km with a density of 269 per sq kms. It has a literacy rate of 73.45 percent with male literacy at 82.40 percent and female literacy at 64.36 percent. Table-6 shows the district-wise demographic profile of Odisha. Figures -4 & 5 show the population growth trend and district-wise literacy rate of Odisha state.

Table-6: District-wise demographic profile of Odisha, 2011
(Source: www.mapsofindia.com/census2011/odisha-sex-ratio.html)

Sl. No.	District	Area (Sq. Km.)	Population	Male Population	Female Population	Growth	Sex ratio (female per 1000 males)	Percentage of literacy	Density per Sq. Km.
1	2	3	4	5	6	7	8	9	10
1.	Anugul	6375	1271703	654898	616805	11.55	942	78.96	199
2.	Balangir	6575	1648574	831349	817225	23.29	983	65.5	251
3.	Baleshwar	3806	2317419	1184371	1133048	14.47	957	80.66	609
4.	Bargarh	5837	1478833	748332	730501	9.84	976	75.16	253
5.	Baudh	3098	439917	220993	218924	17.82	991	72.51	142
6.	Bhadrak	2505	1506522	760591	745931	12.95	981	83.25	601
7.	Cuttack	3932	2618708	1339153	1279555	11.86	955	84.2	666
8.	Deogarh	2940	312164	158017	154147	13.88	976	73.07	106
9.	Dhenkanal	4452	1192948	612597	580351	11.82	947	79.41	268
10.	Gajapati	4325	575880	282041	293839	10.99	1042	54.29	133
11.	Ganjam	8206	3520151	1777324	1742827	11.37	981	71.88	429
12.	Jagatsinghapur	1668	1136604	577699	558905	7.47	967	87.13	681
13.	Jajpur	2899	1826275	926058	900217	12.43	972	80.44	630
14.	Jharsuguda	2081	579499	297014	282485	13.69	951	78.36	274
15.	Kalahandi	7920	1573054	785179	787875	17.79	1003	60.22	199
16.	Kandhamal	8021	731952	359401	372551	12.92	1037	65.12	91
17.	Kendrapara	2644	1439891	717695	722196	10.59	1006	85.93	545
18.	Keonjhar	8303	1802777	907135	895642	15.42	987	69	217
19.	Khordha	2813	2246341	1166949	1079392	19.65	925	87.51	799
20.	Koraput	8807	1376934	677864	699070	16.63	1031	49.87	156
21.	Malkangiri	5791	612727	303913	308814	21.53	1016	49.49	106
22.	Mayurbhanj	10418	2513895	1253633	1260262	13.06	1005	63.98	241
23.	Nabarangapur	5291	1218762	604046	614716	18.81	1018	48.2	230
24	Nayagarh	3890	962215	502194	460021	11.3	916	79.17	247
25	Nuapada	3852	606490	300307	306183	14.28	1020	58.2	157
26	Puri	3479	1697983	865209	832774	13	963	85.37	488
27	Rayagada	7073	961959	469672	492287	15.74	1048	50.88	136
28	Sambalpur	6657	1044410	529424	514986	11.63	973	76.91	158
29	Subarnapur	2337	652107	332897	319210	20.35	959	74.42	279
30	Sundargarh	9712	2080664	1055723	1024941	13.66	971	74.13	214
	ODISHA	**155,707**	**41947358**	**21201678**	**20745680**	**13.97**	**978**	**73.45**	**269**

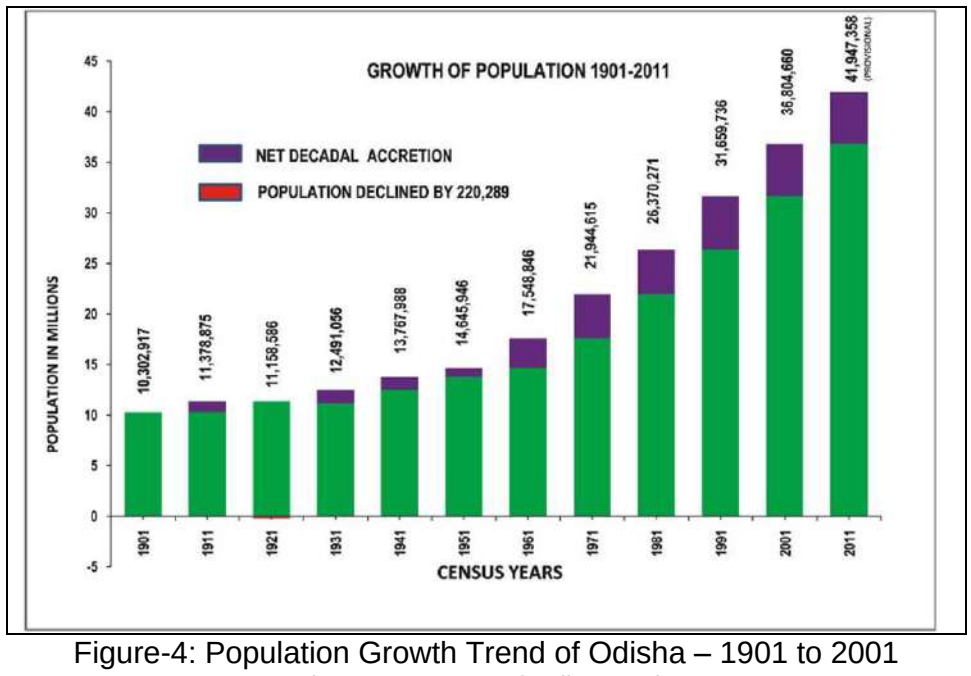

Figure-4: Population Growth Trend of Odisha – 1901 to 2001
(Source: Census of India, 2011)

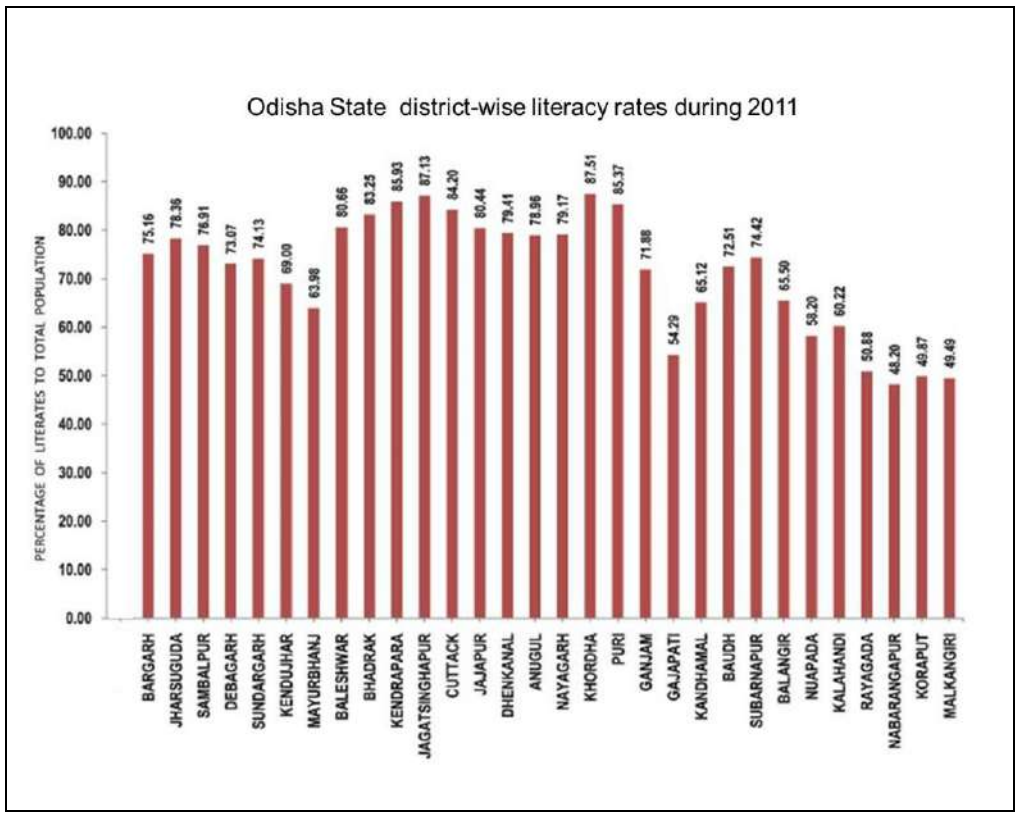

Figure-5: District-wise literacy rate in Odisha State. (Source: Census of India, 2011)

2.1.3 Physiography

Morphologically the state of Odisha can be broadly divided into five major regions. The coastal plains in the East, the middle mountainous and highlands region of north and northwest, the central plateaus, the Western rolling uplands and the major flood plains.

- **The Odisha Coastal Plains**

  The Odisha Coastal Plains are the depositional landforms of recent origin and geologically belong to the Post-Tertiary Period. The 75 meter contour line delimits their western boundary and differentiates them from the Middle Mountainous Region. This region stretches from the West Bengal border, i.e. from the River Subarnarekha in the north to the River Rushikulya in the south.

  This region is the combination of several deltas of varied sizes and shapes formed by the major rivers of Odisha, such as the Subarnarekha, the Budhabalanga, the Baitarani, the Brahmani, the Mahanadi, and the Rushikulya. Therefore, the coastal plain of Odisha is called the "Hexadeltaic region" or the "Gift of Six Rivers". It stretches along the coast of the Bay of Bengal having the maximum width in the Middle Coastal Plain (the Mahanadi Delta), narrow in the Northern Coastal Plain (Balasore Plain) and narrowest in the Southern Coastal Plain (Ganjam Plain). The North Coastal Plain comprises the deltas of the Subarnarekha and the Budhabalanga rivers and bears evidences of marine transgressions. The Middle Coastal Plain comprises the compound deltas of the Baitarani, Brahmani and Mahanadi rivers and bears evidences of past 'back bays' and present lakes. The South Coastal Plain comprises the laccustrine plain of Chilika lake and the smaller delta of the Rushikulya River.

- **The Middle Mountainous and Highlands Region**

  The region covers about three-fourth of the entire State. Geologically it is a part of the Indian Peninsula which is a part of the ancient landmass of the Gondwanaland. The major rivers of Odisha with their tributaries have cut deep and narrow valleys. This region mostly comprises the hills and mountains of the Eastern Ghats which rise abruptly and steeply in the east and slope gently to a dissected plateau in the west running from north-east (Mayurbhanj) to north-west (Malkangiri). This region is well marked by a number of interfluves or watersheds. The Eastern Ghats is interrupted by a number of broad and narrow river valleys and flood plains. The average height of this region is about 900 metres above the mean seal level.

- **The Central Plateaus**

  The plateaus are mostly eroded plateaus forming the western slopes of the Eastern Ghats with elevation varying from 305-610 metres. There are two broad plateaus in Odisha : (i) the Panposh - Keonjhar -Pallahara plateau which comprises of the Upper Baitarani catchment basin, and (ii) the Nabrangpur - Jeypore plateau which comprises of the Sabari basin.

- **The Western Rolling Uplands**

  These are lower in elevation than the plateaus having heights varying from 153 metres to 305 metres.

- **Rivers**

  There are four groups of rivers which flow through Odisha into the Bay of Bengal .They are :

  (i) Rivers that have a source outside the State (the Subarnarekha, the Brahmani and the Mahanadi).

  (ii) Rivers having a source inside the State (the Budhabalanga, the Baitarini, the Salandi, and the Rushikulya).

  (iii) Rivers having a source inside the Odisha, but flow through other states (the Bahudu, the Vansadhara, and the Nagavali).

  (iv) Rivers having a source inside Odisha, but tributary to rivers which flow through other states (the Machkund, the Sileru, the Kolab, and the Indravati).

2.1.4 Climate

The climate of the state is characterized by hot summer and cold winter in the interior. The climate of the coastal region near the Bay of Bengal is moist equable. The State can be divided into ten agro-climatic zones on the basis of soil, weather and other relevant characteristics. Its land can be classified into three categories, low (25.6%), medium (33.6%) and up-lands (40.8%) with various types of soil like red, yellow, red loamy, alluvial, coastal alluvial, laterite and black soil, etc. with low and medium texture. Characteristics of different agro-climatic zones in Odisha are presented in following table 7.

The year may be divided into four seasons. The winter season from December to February is followed by the pre-monsoon or hot weather season from March to May. The period from June to September constitutes the southwest monsoon season and the period of October and November is the post-monsoon season. During the period from December to February, generally low temperatures prevail over the state except in the coastal belt. In the hot weather season from March to May, weather is generally dry and uncomfortable in the interior, while due to lower temperatures, the plateau regions are, comparatively less uncomfortable. Weather tends to be oppressive during July due to high humidity and high temperature. The rest of the period of the monsoon is fairly comfortable due to reduced day temperatures, although humidity continues to be high.

Table-7: Climatic zones and Rainfall of Odisha

Sl. No.	Agro-climatic Zone	Climate	Mean Annual Rainfall (mm)	Soil group
1	North western plateau	Hot and moist	1648	Red and Yellow
2	North central plateau	Hot and moist	1535	Red loamy
3	North eastern coastal plateau	Hot and moist sub-humid	1568	Alluvial
4	East and south eastern plateau	Hot and humid	1449	Coast alluvial saline (near the coast line)
5	North eastern ghat	Hot and moist sub-humid	1597	Laterite and brown forest
6	Eastern ghat high land	Warm and humid	1522	Red
7	South eastern ghat	Warm and humid	1522	Red, mixed red and yellow
8	Western undulating	Warm and moist	1527	Black, mixed red and black
9	West central table land	Hot and moist	1527	Red, heavy textured colourous
10	Mid central table land	Hot and dry sub-humid	1421	Red loamy, laterite mixed red and black.

(Source: OSDMA. State disaster management plan, Aug,2013)

2.1.5 Major Rivers

All the rivers of Odisha are primarily peninsular rivers and have originated from (a) the Chhota Nagpur plateau in Jharkhand, (b) the Amarkantak plateau in Chattisgarh, or (c) the Eastern Ghats within Odisha. All these rivers are non-perennial in character.The main rivers in the state include:

Rivers originating from Chhotnagpur plateau: These include Subarnarekha and Brahmani. While Subarnarekha's stretch within Odisha is small, Brahmani and its tributaries form an important drainage sub-system in Odisha.

Rivers from the Amarkantak plateau: The Mahanadi and its tributaries (25 on the right bank and 2 on the left bank, more important among which are the Tel, the Jira and the Jhaun) form the largest drainage sub-system on the central eastern coast of India. The Mahanadi is divided into a series of distributaries and sub-distributaries.

Rivers originating in the Mahanadi delta: There are seven such rivers (the Samolia, the Gobari, the Prachi, the Kadua, the Dhanua, the Ratnachira and the Nuna).

Rivers from Keonjhar: The Baitrani, which has a total length of 344 km, with the tributaries, such as the Deo and the Indrani, forms a major drainage sub-system in Odisha. A peculiar feature of Baitarani is that in its lower reaches, it drains into the distributaries of the Brahmani, and has a common mouth to the Bay of Bengal at Dhamra.

Rivers from the eastern slopes of the Eastern Ghats: These rivers include the Budhabalanga, the Salandi, the Rushikulya and several other smaller streams.

Tidal Sections of the Rivers: The tidal sections of rives and their distributaries are confined to the lower reaches of the rivers in the coastal plain. The tidal sections vary as per the shape of the river mouth, depth of the channel, and extension of the sand bars in the river mouths. The tidal channels vary from a maximum of 90 km in the case of Brahmani to a minimum of 5 km in the case of Baghuni from their respective mouths. The Mahanadi is tidal for about 35 km, whereas the Devi, a distributary of the Mahanadi is tidal for 45 km.

River Mahanadi

It is the major river of Odisha and the sixth largest river in India. It originates from the Amarkantak hills of the Bastar Plateau in Raipur district of Madhya Pradesh. It is about 857 kms. Long (494 kms. In Odisha) and its catchment area spreads over 141,600 sq.kms. (65,580sq.kms.) in Odisha). The river carries on an average about 92,600 million m of water.

The Brahmani

It is the second largest river in Odisha. It originates as two major rivers like the Sankh and the Koel from the Chhotanagpur Plateau of Bihar and both join at veda vyasa near Rourkela of Sundargarh district of Odisha forming the major River Brahmani. It flows through the Eastern Ghats in Sundargarh, Kendujhar, Dhenkanal, Cuttack and Jajpur districts into the Coastal Plains and enters into the Bay of Bengal along with a combined mouth with the Mahanadi known as the Dhamra. The Brahmani is 799 kms. Long (541 kms. In Odisha) and its catchment area spreads over 39,033 sq.kms. in Odisha).

The Baitarani

It originates from the Gonasika hills of the Kendujhar district. It is 365 kms long and its catchment area spread over 12,790 sq. kms . It entres into the Bay of Bengal after joining the Brahmani at Dharma mouth near Chandabali.

The Subarnarekha

It orginates from the Chhotnagpur plateau of Bihar. It is 433 kms long (70kms in Odisha) and has a catchment area of 19,500 kms (3,200 kms in Odisha) with a mean annual flow of 7,900 million m.

The Budhabalanga

It orginates from the easterns slopes of the Similipala massif. It is about 175 kms long having a total catchment area of 4840 sq. kms with an annual flow of 2177 million m . Its major tributaries are the Sone, the Gangadhar, the Catra etc.

The Rushikulya

It originates from the Rushyamala hills of the eastern ghats in Phulbani district. It is 165 kms long with 8900 sq. kms of catchment areas. Its tributaries are the Baghua, the Dhanei, Badanadi etc. It has no delta at its mouth.

The Bahuda

It originates from the Ramgiri hills of the eastern ghats in Gajapati districts and joins the Bay of Bengal in Andhra Pradesh . Its length is 73 kms and has a catchment area of 1250 sq. kms .

The Bansadhara

It originates from the flanks of the Durgakangar hills (Lingaraj hills) of the eastern ghats in Kalahandi districts. It is 230 kms long out of which only 150 kms flows in Odisha. It enters into the Bay of Bengal at Kalingapatnam in Andhra Pradesh. It has a catchment area of 11500 sq. kms .

The Nagabali

It originates from the Bijipur Hills of the eastern ghats near Lanji garah . It is 210 kms long out of which 100 kms is in Odisha. It has a total catchment area of about 9410 sq. kms.

The Salandi

It originates from the Meghasani Hills of the Similipala massif in Kendujhar district. It is 144 kms long with a catchment area of 1793 sq. kms .

The Indirabati

It originates from the eastern ghats in Kalahandi district. It is 530 kms long with a catchment area of 41700 sq. kms as a tributary it flows into the Godavari river.

The Kolab

It originates from the Sinkaran hills of the eastern Ghats in Koraput district. It has a catchment area of 20400 sq. kms .

2.2. History of Floods & Cyclones - Odisha State

Amongst all the natural disasters afflicting the State, floods are the most frequent and devastating. Almost 80% of the annual rainfall is concentrated over a short monsoon period of 3 months. While the coastal plains are very flat, the slopes in the inlands are precipitous. This leads to heavy siltation, flash floods and poor discharge of flood waters into the sea and thus the embankments are breached with alarming frequency.

In Odisha, damages due to floods are caused mainly by the Mahanadi, the Brahmani and the Baitarani, which have a common delta where floodwaters intermingle, and, when in spate simultaneously, wreak considerable havoc. The problem is further accentuated when flood synchronises with high tide. The silt deposited constantly by these rivers in the delta areas raises the bed levels and the rivers often overflow their banks or break through new channels causing heavy damages. Floods and drainage congestion also affect the lower reaches along the Subarnarekha River. Rivers Rusikulya, Vansadhara and Budhabalanga also cause occasional floods. The entire coastal belt is prone to storm surges, which is usually accompanied by heavy rainfall, thus making the estuary region vulnerable to both storm surges and river flooding. Few districts in the western part of Odisha are prone to flash floods.

Odisha has witnessed two devastating cyclones, during 2013 Cyclone "PHAILIN" and Cyclone "TITLI" during 2018. Cyclone Phailin has caused extensive damage to crops and infrastructure and was categorised as Very Severe Tropical Cyclone by India Meteorological Department, Government of India.

2.2.1 Floods-2006

One or other calamities like flood, cyclone or drought occur every year in Odisha and bring in its trail much loss and sufferings to the people and the state. Needless to say that the impact of recurring disasters had negated the effect of developmental progress considerably and put the coping mechanism of its people into severe strain. Such scenarios can be felt from successive floods from 2006 to 2008.

Due to flood/heavy rain 245 Blocks, 3574 GPs, 18912 Villages, 67.39 lakh Population and 4.90 lakh hectare crop areas of the State were affected. 105 persons lost their lives due to flood/heavy rain. 28,327 hectares of crop area were under sand cast due to the floods.

Damages

Due to occurrence of series of depressions over Bay of Bengal, heavy to very heavy rainfall was experienced over all catchments of all river systems during July & August. As a result, floods occurred in all major rivers causing damages to life & properties in 27 districts as shown in Table-8.

Table 8 : shows the damages incurred during floods-2006

No. of District Affected	27
No. of Blocks Affected	245
No. of GP Affected	3574
No. of villages Affected	18912
No. of ULB Affected	73
Crop Area affected (in lakh hectare)	4.65
Population affected (in lakh)	67.39
Human live lost	105
Livestock lost	1656
No. of houses damaged	130460

(Source : OSDMA, Govt. of Odisha)

2.2.2. Floods- 2007

Due to continuous heavy downpour over upper & lower catchments of river Subarnarekha, Jalaka, Baitarani, Budhabalanga and their tributaries from 4th to 6th July, 2007, floods brought havoc in five districts namely Balasore, Bhadrak, Jajpur, Keonjhar and Mayurbhanj in the first week of July. Storm surge and saline inundation affected parts of Kendrapara district during the said period.

Heavy rainfall was experienced during the last week of June, due to deep depression over the Bay of Bengal affecting the districts of Koraput, Kandhamal, Nayagarh, Ganjam, Sundargarh and Angul.

Peak floods Odisha - 2007

During August & September, 2007 all the coastal districts had received heavy to very heavy rainfall due to deep depression over North West Bay of Bengal during August and September. All catchments of major rivers of Southern and Northern Odisha received heavy rainfall from 5th to 7th August, 2007 & 23rd to 26th September, 2008. As a result, rivers Bansadhara, Baitarani, Subarnarekha, Badanadi, and Budhabalanga were in spate. Similarly, the entire North Odisha was completely submerged by the floods.

Damages

The damages during the July-September floods of 2007 are shown in Table 9.

Table 9: shows the damages due to floods during July-Sep, 2007 (Source : OSDMA, Govt of Odisha)

Damages	July	August	Sept
No. of District Affected	12	15	10
No. of Blocks Affected	46	100	66
No. of GP Affected	304	952	969
No. of villages Affected	1865	4865	5677
No. of ULB Affected	5	20	12
Crop Area affected (in lakh hectare)	1.21	1.97	
Population affected (in lakh)	13.32	22.47	42.35
Human live lost	32	20	39
Livestock lost	19495		
No. of houses damaged	27810		76902

Loss Assessment for July Floods

The total loss to various sectors due to floods/ heavy rain in July was **Rs.306.70 crore**. The department-wise loss assessment is given below in table 10.

Table 10 : Loss assessment damages due to heavy rains in July, 2007 (Source : OSDMA, Govt of Odisha)

Sl.No	Department	Amount (Rs. in lakh)
1.	Special Relief Commissioner	1548.685
2.	Women and Child Development	22.72
3.	Agriculture	1751.01
4.	Fishery and Animal Resources Development	566.39
5.	Handloom & Textile	36.55
6.	Housing and Urban Development	1640.39
7.	Health and Family Welfare	147.65
8.	Rural Development	3967.75
9.	Panchayati Raj	9665.14
10.	Water Resources	8529.64
11.	Works	2045.71
12.	School and Mass Education	389.58
13	Energy	358.44
Total		**30669.655**

2.2.3. Floods-2008

The State of Odisha was ravaged by floods in June and September during the year 2008. The unprecedented floods occurred during June and September 2008. The floods of June and September 2008 were of rare severity. The water levels recorded in the Subarnarekha exceeded all the past records. The floods in June 2008 brought havoc in districts namely Balasore, Bhadrak, Jajpur, Mayurbhanj and Keonjhar. Since floods in June 2008 did not allow us any breathing gap, the State experienced a devastating flood in the Mahanadi River System in September 2008.

The floods in September 2008 was due to heavy rainfall in the upper as well as in lower catchments of the Mahanadi River System resulting out of the effect of a deep depression in the Bay of Bengal from 16th to 21st September 2008. The magnitude and severity of the flood in this system has even surpassed the ferocities of 1982 and 2001 floods which were known to be greatest floods in the system.

The Ministry of Home Affairs, Government of India had reported the floods of September'08 as an **"Unprecedented Flood Situation"** on 20th September 2008, vide their letter No.11011 / 2008 MHA-DM-I Dt.20.09.08.

Extent of Damages

During September,19 districts namely Anugul, Baragarh, Bhadrak, Balangir, Baudh, Cuttack, Gajapati, Jagatsinghapur, Jajpur, Kalahandi, Kendrapara, Keonjhar, Khordha, Nayagarh, Puri, Rayagada, Sambalpur ,Nuapada and Subarnapur were seriously affected. In total, the affected Districts come to 21. The severity of September flood was considered to be at par with the floods of 1982. Table 11 shows the damages of floods 2008.

Table 11 : Damages due to floods during June & September, 2008. (Source: OSDMA, Govt of Odisha)

Damages	September	June
No. of Districts affected	19	6
Blocks affected	145	25
GPs affected	1880	277
Villages affected	8026	1768
ULBs affected	29	9
Population affected (In lakh)	45.23	14.94
Human lives lost	96	14
Houses damaged	212965	45,190

2.2.4. Flood – 2009

Table 12: Flood incurred damages during 2009 (Source: OSDMA, Govt of Odisha)

1.	No. and name of the districts affected	**15** (Balasore, Bhadrak, Cuttack,Ganjam, Jajpur,Kalahandi, Kandhamal, Kendrapada, Keonjhar, Khurda, Koraput, Nayagarh, Puri, Subarnapur & Sundergarh)
2.	No. of villages affected	**1451**
3.	Population affected	**3.94 lakh**
4.	No. of human lives lost	**56**
5.	Crop Area affected	**1.29 lakh hectare**
6.	No. of houses damaged	**12547** (Fully – 870, partially – 11677
7.	No. of persons evacuated	**62200**
8.	No. of boats deployed for evacuation	**90**
9	No. of relief camps opened	**80**
10	No. of persons accommodated in relief	**64346** camps

2.2.5. CYCLONE "PHAILIN"

The Very Severe Cyclonic Storm (VSCS) "PHAILIN" hit Odisha coast on 12.10.2013 and the landfall point was Gopalpur in Ganjam District. The wind velocity was recorded to be 205-220 kmph as shown in fig 6. After hitting the Gopalpur coast, the cyclonic storm with tidal waves of 3.0 to 3.5 meter height ravaged the coastal districts of Ganjam, Puri, Khordha, Jagatsinghpur and Kendrapada. Apart from the coastal districts, the adjoining districts namely, Gajapati, Nayagarh, Keonjhar, Kandhamal, Koraput, Mayurbhanj, Bhadrak, Balasore, Jajpur, Cuttack, Bolangir and Anugul, have also been seriously devastated by this Very Severe Cyclonic Storm and the resultant flood in some districts. The cyclone was accompanied with torrential rains for 3 days, leading to floods in a number of major rivers. Incessant rains and floods with high winds has also caused serious damage to other districts of the State.



Fig 6 : shows the cyclone "phailin" as viewed by IMD.

In Ganjam district alone 2,812 villages have been affected. Apart from loss of life, power supply, water supply system, communication systems were totally disrupted and lakhs of people were rendered homeless. Public and private properties, agricultural crops and horticultural plantations have suffered severe damage. All surface communication systems, telecommunication, power supply and water supply were totally disrupted. For the first time after the Super Cyclone of 1999, the State has witnessed a **Very Severe Cyclonic Storm of** rare severity. Following the cyclone, due to heavy rainfall, Baitarani, Budhabalanga, Rusikulya, Subarnarekha and Jalaka rivers witnessed floods/ flash floods affecting the downstream areas of mainly, Mayurbhanj, Balasore, Bhadrak, Keonjhar, Jajpur and Ganjam districts.The wind data (Speed) received from IMD during cyclone is mentioned below in table 13.

Table 13 Wind speeds during cyclone "PHAILIN" 2013 (Source: OSDMA, Govt of Odisha)

Sl.No	Places	Date	Velocity of wind in kmph
1	Gopalpur	12.10.2013	214 kmph
2	Puri	12.10.2013	223 kmph
3	Paradeep	12.10.2013	121 kmph
4	Bhubaneswar	12.10.2013	112 kmph
5	Chandbali	13.10.2013	112 kmph
6	Balasore	12.10.2013	84 kmph

Rainfall

Due to the effect of cyclonic storm the State faced torrential rainfall from 9th to 14th October 2013. The cumulative amount of rainfall during this spell was as high as 241.1 mm in Ganjam district. The details of rainfall recorded at various stations are given below table 14.

Table 14 : Rainfall recorded at various stations during Oct 9th-14th, 2013 (Source: OSDMA, Govt of Odisha)

Sl.No	Districts	9th	10th	11th	12th	13th	14th	Total
1	Jagatsinghpur	19.4	9.4	0.0	62.5	88.8	9.6	189.7
2	Jajpur	23.3	5.8	0.0	36.9	129.7	44.3	240
3	Kandhamal	16.8	9.0	0.8	9.3	153.2	9.0	198.1
4	Kendrapada	43.3	9.2	0.0	29.8	95.7	11.4	189.4
5	Keonjhar	24.0	19.8	0.0	13.1	125.4	33.4	215.7
6	Khordha	12.8	28.8	0.0	42.2	185.2	4.3	273.3
7	Koraput	8.2	12.3	4.8	0.7	13.9	3.3	43.2
8	Mayurbhanj	25.9	10.8	0.1	15.8	159.8	55.9	268.3
9	Nayagarh	2.0	21.9	0.6	35.0	201.5	0.8	261.8
10	Puri	15.7	13.0	10.5	55.3	106.5	20.6	221.6
11	Deogarh	2.2	20.8	0.0	0.0	60.0	17.1	100.1

(Note: The rainfall is recoded at 08.30 AM for the past 24 hours)

Rivers flooding

Due to heavy rainfall from 12th to 14th October 2013, Baitarani, Budhabalanga, Rushikulya, Subarnarekha and Jalaka rivers witnessed floods/flash floods affecting the downstream areas of Bhadrak, Keonjhar, Balasore, Mayurbhanj, Ganjam and Jajpur districts. The water level of rivers is given below in table 15:

Table 15: Water levels of the rivers during 12th to 15th Oct, 2013 (Source: OSDMA, Govt of Odisha)

River	Forecast station	DL	WL	Water Level in Meter			
				12th	13th	14th	15th
Baitarani	Anandapur	38.36	37.45	35.86	40.72	39.74	37.14
	Akhuapada	17.83	16.83	17.22	19.57	19.85	19.80
Budhabalanga	N.H-5 (Govindpur)	8.13	7.21	5.46	9.21	9.15	8.20
Subarnarekha	Rajghat	10.36	9.45	8.25	11.50	12.40	12.38
	Jamsholaghat	49.15	48.10	46.94	54.02	54.04	50.04
Rushikulya	Purushottampur	16.83	15.83	15.16	18.65	17.10	16.21
Jalaka	Balasore (Mathani)	5.50		05.94	7.32	07.75	6.08

Rainfall

Table 16: Rainfall observed in districts during 12th to 15th Oct, 2013 (Source: OSDMA, Govt of Odisha)

Sl. No.	District	DATE						Total [mm]
		9th	10th	11th	12th	13th	14th	
1	Angul	13.3	16.1	0.4	4.7	101.0	8.7	144.2
2	Balasore	32.5	18.5	0.0	25.4	125.4	34.9	236.7
3	Bhadrak	23.3	9.9	0.0	49.5	99.3	22.8	204.8
4	Bolangir	1.4	4.0	0.6	4.9	38.4	13.6	62.9
5	Cuttack	14.8	13.4	0.0	24.2	124.2	26.8	203.4
6	Gajapati	5.8	14.5	1.1	10.0	120.2	0.2	151.8
7	Ganjam	4.6	25.0	4.1	24.4	183.0	0.0	241.1

Extent of Damages

Table 17 : District-wise extent of damages during cyclone Phailin, 2013 (Source: OSDMA, Govt of Odisha)

Sl. No	Name of the districts	Blocks Affected (Nos.)	Villages Affected (Nos.)	ULB Affected (Nos.)	Population Affected (Nos.) due to flood & cyclone	Human Casualty due to cyclone	Human Casualty due to flood
1	Angul	8	589			1	1
2	Balasore	11	1725	4	1140309	3	5
3	Bhadrak	7	179	1	145000	1	2
4	Bolangir	5		1		1	
5	Cuttack	14	800		1553722		
6	Deogarh	3	140	1			
7	Gajapati	7	1528	2	480300		
8	Ganjam	22	2812	18	1502000	10	3
9	Jagatsinghpur	8	1230	2	900000	1	
10	Jajpur	6	1813	2	630000		
11	Kandhamal	12	124	1	13310		1
12	Kendrapara	9	1592	2	1445891		1
13	Keonjhar	13	263		65123		1
14	Khurda	10	1355	2	2234706	1	1
15	Koraput	2	19				
16	Mayurbhanj	15	854	2	326845		5
17	Nayagarh	8	1582	2	984000		2
18	Puri	11	1769	4	1814775	3	1
	TOTAL	**171**	**18374**	**44**	**13235981**	**21**	**23**

Agriculture Area affected

Table 18: Shows the agriculture area affected by Cyclone Phailin, 2013 (Source: OSDMA, Govt of Odisha)

Sl.No.	Name of the affecteddistrict	Total agricultural (Horticultural) area affected (in ha)	Total agricultural area where crop loss is > 50%
1	Angul	12382	254
2	Balasore	95967	80121
3	Bhadrak	46332	32096
4	Bolangir	35000	0
5	Cuttack	39283	23222
6	Deogarh	3349	1507
7	Gajapati	16966	10677
8	Ganjam	293900	216749
9	Jagatsinghpur	9049	3726
10	Jajpur	57464	44940
11	Kandhamal	1160	260
12	Kendrapara	23804	16480
13	Keonjhar	39848	6016
14	Khurda	68699	50334
15	Mayurbhanj	50696	24009
16	Nayagarh	96040	47489
17	Puri	140171	93610
	Total	**1030110**	**651490**

2.2.6. CYCLONE " TITLI" (Source: OSDMA, Govt of Odisha)

The Cyclone "Titli" made landfall at 0430AM on 11th October 2018 between north Andhra Pradesh and south Odisha coast near Palasa of Srikakulam District (AP) as a Very Severe Cyclonic Storm as shown in fig 7. As reported by IMD, the maximum sustained surface wind speed of 140-150 kmph gusting to 165 kmph during landfall. Gopalpur, Odisha reported 102 kmph surface wind speed at 05.30 AM on 11th October. After passing through coast the storm entered into the Gajapati district which is about 18 km from the coastline. It continued in its path for 5 hours in Gajapati district maintaining about 130-140 kmph and gradually weakened in to Severe Cyclonic storm.

The cyclone re-curved its path between Rayagada & Kandhamal district and passed through Nayagarh, Cuttack, Dhenkanal, Jajpur, Bhadrak, Balasore and Mayurbhanj districts of Odisha and entered into the Gangetic West Bengal on 13.10.2018. The coastal and adjoining districts of the state experienced high wind and very heavy rainfall during period 11th to 13th October, 2018.

Fig 7 : shows the cyclone "titli" as viewed by satellite data of IMD

Rainfall (from 10th to 13th October 2018)

Under the influence of the cyclone, very heavy rainfall occurred in many parts of the state from 10th to 13th October 2018. The cumulative amount of rainfall during this period was as high as 295.8 mm in Gajapati district followed by 292.4 mm in Kandhamal District. The average rainfall of the affected districts recorded from 10th to 13th, October 2018 is indicated below in Table 19. Due to heavy rainfall from 11th to 13th October 2018, Rushikulya, Bansadhara, Baitarani, Budhabalanga and Jalaka rivers witnessed flood situations. The torrential downpour in the upper catchment of Rushikulya River caused serious flood situations in the many blocks of Ganjam district. The highest water level recorded in different Rivers during this period is given below in Table 20:

Table 19: Shows the average rainfall recorded during Oct 10-13, 2018

Sl No	District	Rainfall in mm				Total Rainfall in mm
		Oct 10th	Oct 11th	Oct 12th	Oct 13th	
1	Gajapati	0.0	149.9	145.9	0.0	295.8
2	Kandhamal	0.0	51.2	238.0	3.2	292.4
3	Jagatsinghpur	21.8	114.8	105.8	42.3	284.5
4	Cuttack	5.4	71.7	166.1	26.4	269.6
5	Balasore	2.4	102.1	47.4	86.9	238.8
6	Jajpur	4.1	73.5	96.8	61.9	236.3
7	Khordha	5.8	63.7	154.7	10.0	234.1
8	Puri	13.3	69.4	128.9	19.7	231.3
9	Nayagarh	0.3	68.0	161.5	0.9	230.6
10	Bhadrak	17.0	61.3	82.1	67.8	228.3
11	Ganjam	0.2	129.5	98.3	0.0	227.9
12	Kendrapara	9.1	77.9	78.3	38.4	203.8
13	Mayurbhanj	0.0	36.0	38.3	78.8	153.1
14	Dhenkanal	0.0	32.8	106.6	13.1	152.5
15	Rayagada	0.0	29.1	90.2	0.0	119.3
16	Angul	0.0	17.4	78.7	18.0	114.0
17	Keonjhar	0.0	20.4	46.4	43.5	110.3

Table 20 shows the water level recorded in Odisha state rivers during Oct 11-13, 2018

River	Forecast station	DL	WL	Water Level in Meter		
				Oct 11	Oct 12	Oct 13
Rushikulya	Purushottampur	16.83	15.83	18.23	18.60	17.48
Vansadhara	Gunupur	84.0	83.0	85.15	84.91	84.0
	Kashinagar	54.6	53.6	56.12	56.30	54.47
Baitarani	Akhuapada	17.83	16.83	16.34	17.38	18.05
Budhabalanga	N.H-5 (Govindpur)	8.13	7.21	3.30	8.02	8.24
Jalaka	Balasore (Mathani)	5.50	-	6.0	6.41	6.88

Damages

During Cyclone " TITLI", 17 districts in the Odisha state were affected with more than 8,691 villages bearing the devastation of the cyclone. Table 21 shows the extent of damages due to cyclone 'TITLI"

Table 21: Shows the damages due to cyclone “TITLI” 2018

Sl no	District	Blocks Affected	Villages Affected	ULBs Affected	Population Affected	Houses Damaged	Human Casualty
1	Balasore	7	222		46784	539	
2	Cuttack	11	382	3	332971	977	
3	Dhenkanal	3	66	2	463	814	
4	Gajapati	7	1636	2	577817	34278	43+4 missing
5	Ganjam	22	3250	18	3950000	14314	11+8 missing
6	Jagatsinghpur	1	30		13923	6	
7	Jajpur	1	2		123	195	
8	Kandhamal	10	385		6780	905	02
9	Kendrapara	9	461		381337	0	
10	Keonjhar	2	6		60	38	01
11	Khordha	9	242	3	38347	1361	
12	Mayurbhanj	10	57		3080	688	
13	Nayagarh	5	130	1	1577	768	01
14	Puri	11	464	2	340210	1641	
15	Angul	4	55		925	869	01
16	Rayagada	9	860	3	161377	2194	
17	Bhadrak	7	443	2	175380	2786	
	Total	**128**	**8691**	**36**	**6031154**	**62373**	**59+12 missing**

3.97 lakh hectares of agriculture area was affected. Out of this **3.04 lakh** hectares of cropped area sustained more than 33% crop loss as shown in Table 22.

Table 22 : Shows the agriculture area affected during cyclone “TITLI”

Sl.no	Districts	Total Agricultural area Affected [in Hect.]	Total agricultural area where Crop loss is > 33%
1	Balasore	17100	6192
2	Bhadrak	29160.3	28028.1
3	Cuttack	14686	5940
4	Gajapati	52310	44528.316
5	Ganjam	193768.406	193768.406
6	Jagatsinghpur	13982	0
7	Jajpur	3641	2301
8	Kandhamal	18917	8813
9	Kendrapara	136	0
10	Khurda	7586	1012.74
11	Mayurbhanj	6798	197
12	Nayagarh	7123	3.8
13	Puri	2760	0
14	Rayagada	28802	13225.1
		396769.706	**304009.462**

3.0. Flood Hazard Zonation using Remote Sensing

Since floodplains can be mapped, the boundary of the different return period flood is used in floodplain mitigation programs to identify areas where the risk of flooding is significant. Flood hazard maps are used to delineate areas of land which are at risk from flooding up to some extreme limit. Hazard maps show a flood boundary based on different magnitudes of flood with various specific return periods. These maps can be used to regulate developmental activities within the floodplain, so that damages can be minimized.

Conventional flood hazard mapping techniques use historical flood data to map floodplains. In addition to a record of peak flows over a period of years, a detailed survey (cross sections, slopes and close contour maps), maps such as soils, physiography, land use, vegetation, population density, infrastructure, and settlements along with hydraulic parameters are required before the extent of flooding for an expected recurrence interval can be determined. Some of the data required for hazard mapping is difficult to obtain from ground measurements and time consuming; in such cases remote sensing plays an important role.

Satellites provide synoptic and frequent coverage of flood affected areas and thus become valuable for monitoring flood disaster. Thus satellite data can be directly used for deriving the flood inundation limits. If satellite data sets during flood times are available over a period of time for a floodplain, they can be conveniently used for hazard zone mapping. In addition, latest land use/land cover, infrastructure, settlements, etc. can also be generated from satellite data.

3.1 APPROACH

In the present context , a large number of satellite images acquired over 18 years (2001-2018) were used. All satellite data sets were analyzed and flood layers were extracted. All the flood layers corresponding to a year are combined as one inundation layer so that this layer represents maximum flooded area in one year. All such combined flood layers for 18 years were integrated into flood hazard layer representing the observed flood inundated areas with different frequencies.

This layer was integrated with digital database layers of Odisha. The flood inundation represented in different colours indicate varying return period as observed during 2001 to 2018. The road and railway lines were also shown to indicate the probable frequency of flooding they are subjected to. The normal river course and water bodies were also shown in the map.
Further, the layer was also integrated with digital database layers of different districts; these layers include road, rail, village, etc. The details of each of the element subjected to flooding were given district-wise in the following units.

Generation of the Flood hazard zones based on the analysis of multi-temporal satellite data acquired during the floods of 2001-2018. Following are the major steps involved in preparation of flood hazard zonation maps

- **Satellite data Acquisition:** Satellite data from Indian Remote Sensing Satellites (IRS) and microwave satellite data from Radarsat, RISAT-1 & Sentinel-1 series satellite were acquired during the floods of 2001-2018 for Odisha state. The water levels observed at different gauge stations were closely monitored during floods and attempts were made to programme the satellite data during near peak water level situations. Satellite data was also programmed and procured during progression and recession of the flood wave for studying the impact of the flood.
- **Rectification:** The acquired satellite datasets were rectified to a defined projection system for integration with database layers and also to integrate the flood layers for generation of hazard layers.
- **Flood inundation layer:** Using image processing classification algorithms water layer was classified from the satellite data and integrated with the pre-flood river and water bodies layer to extract flood inundation layer.
- **Annual Flood Layer:** The flood inundation layers generated for different flood waves in a calendar year were integrated to generate the maximum flood inundation extent observed in that year. Fig 8 shows extraction of inundation layer.
- **Hazard layer:** The maximum flood inundation layers corresponding to various years (2001-2018) were integrated for assessing the frequency and spatial extent of inundation and subsequent generation of hazard layer. Fig 9 shows generation of flood hazard layer.
- **Database integration:** The hazard layer was further integrated with the database consisting of administrative boundaries, landuse/ land cover, infrastructure, etc. for impact assessment and statistics generation
- **Map Composition:** Flood hazard maps were composed at State, District and Detailed levels comprising of base details and hazard layer.

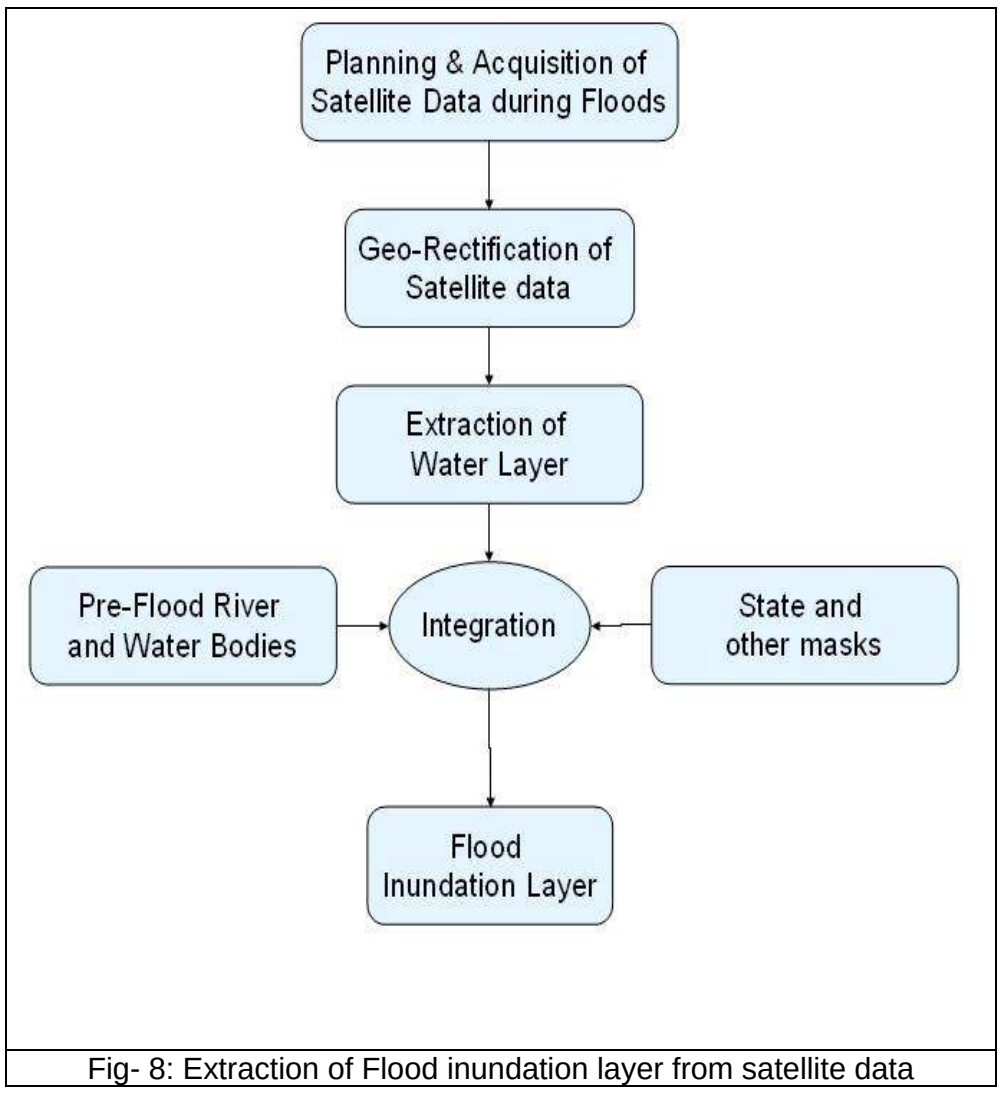

Fig- 8: Extraction of Flood inundation layer from satellite data

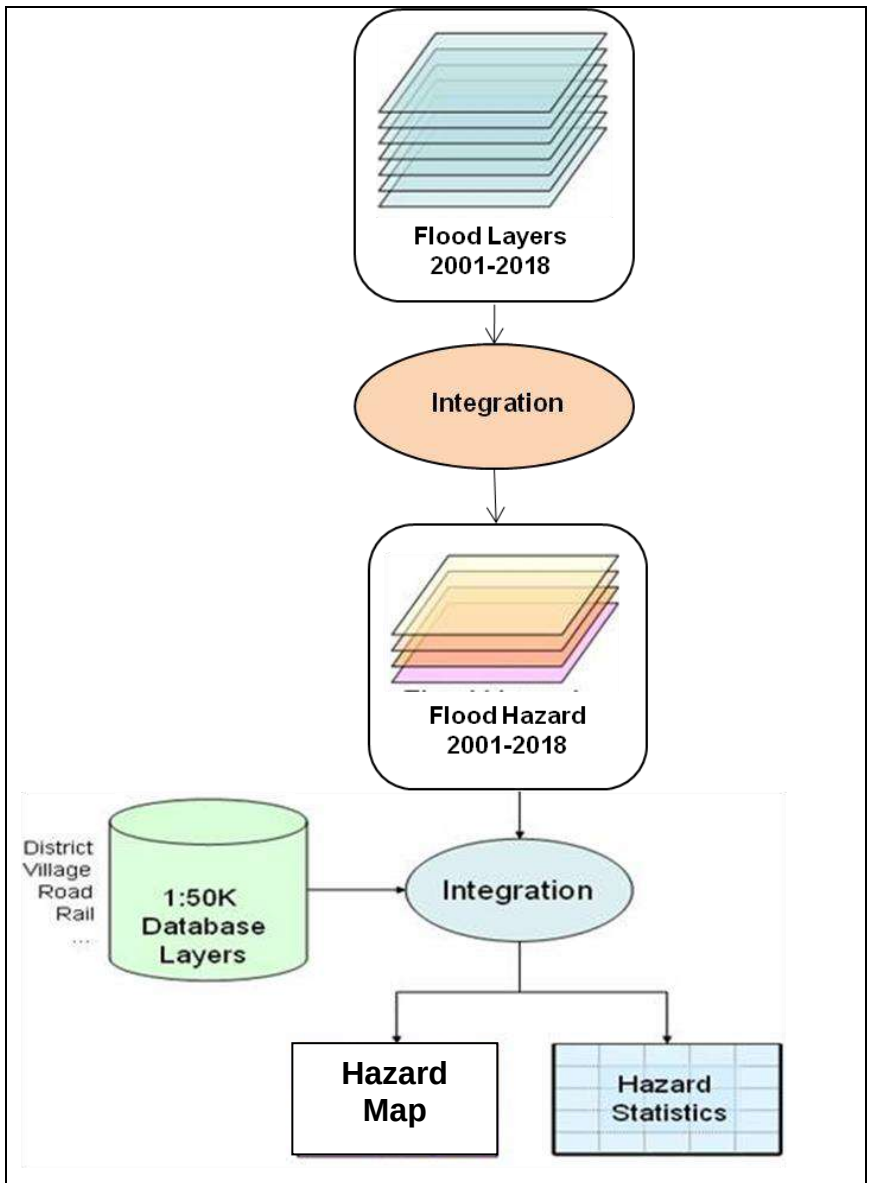

Fig-9 : Generation of flood hazard layer

3.2. SATELLITE DATA USED

Satellite datasets were acquired from different satellites during floods over Odisha State year after year. About 100 satellite data sets were selected for flood hazard zoning spanning for a period of 14 flood years, from 2001 to 2018. Some of the datasets cover full Odisha and some cover part of the state. IRS series optical and microwave datasets from RISAT-1, Radarsat & Sentinel-SAR were used for this study, as they have wider swath. Figs. 8 &9 show the methodology adopted for extraction and generation of flood layer from 2001 to 2018. Fig. 10 shows satellite datasets acquired during the floods of 2001-2018 and Table-23 shows the list of satellite datasets utilized for the analysis of flood hazard zonation.

Fig 10 : Satellite images showing Flood Inundation in Odisha State during 2001-2018

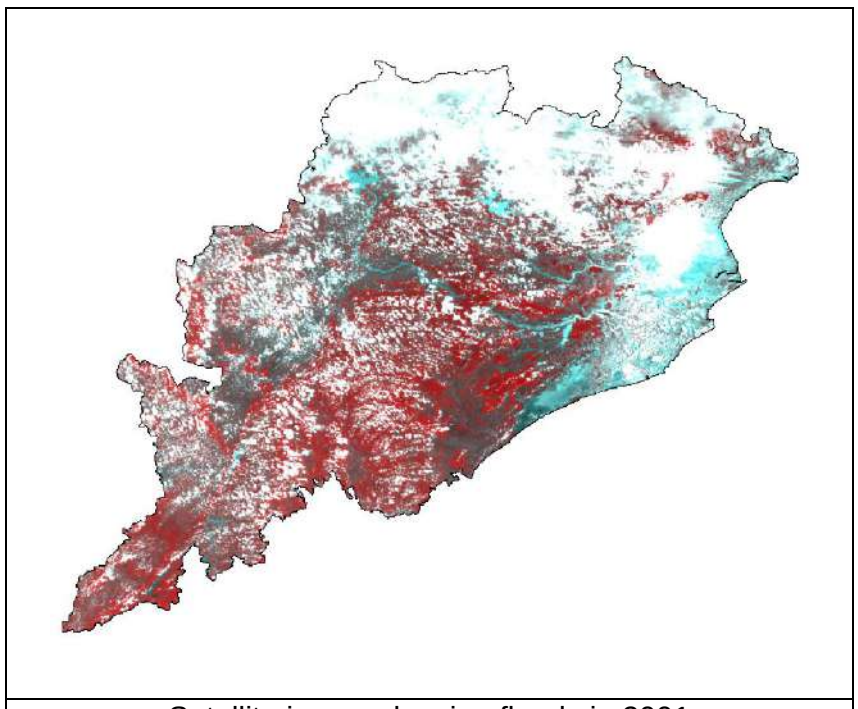

Satellite image showing floods in 2001



Detailed View

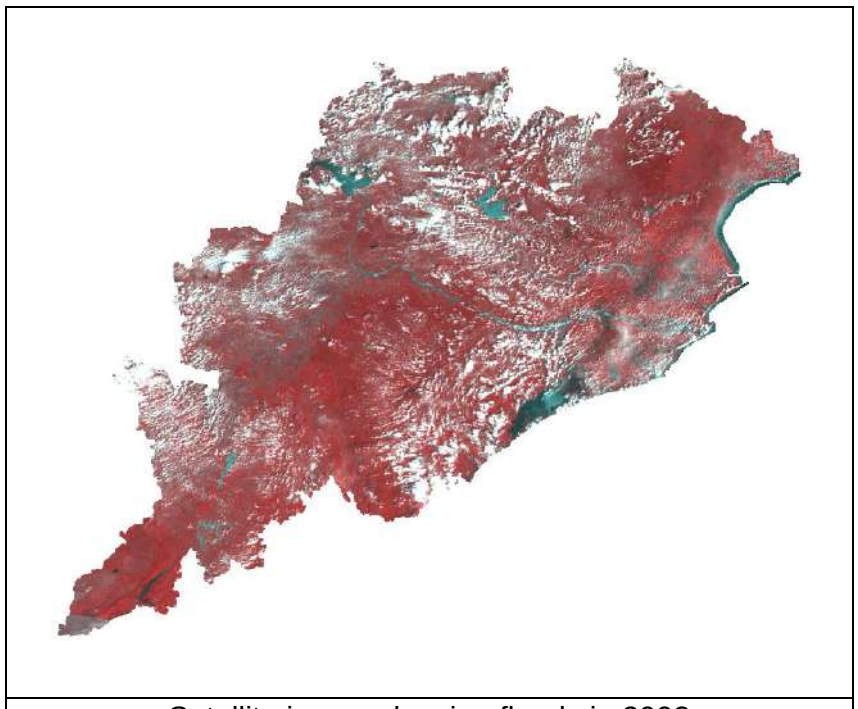

Satellite image showing floods in 2003

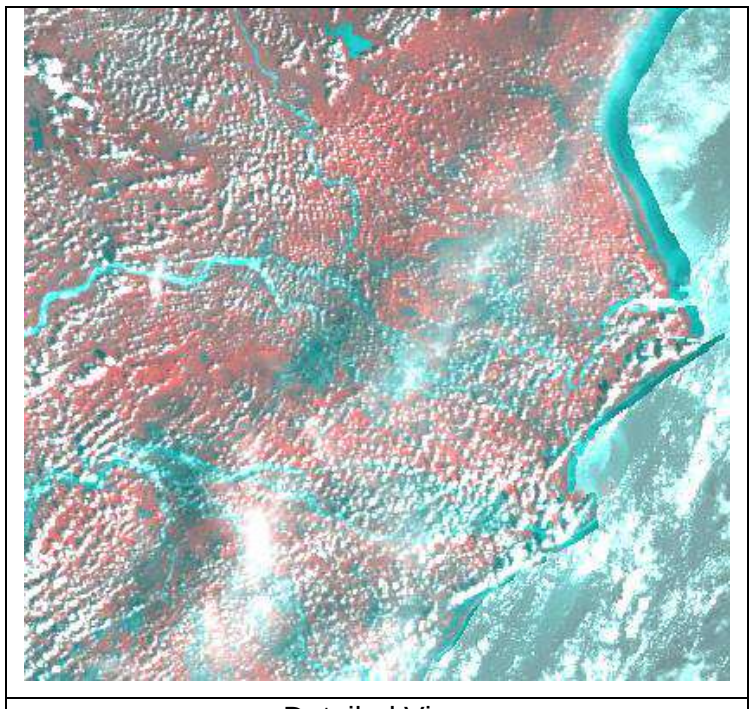

Detailed View

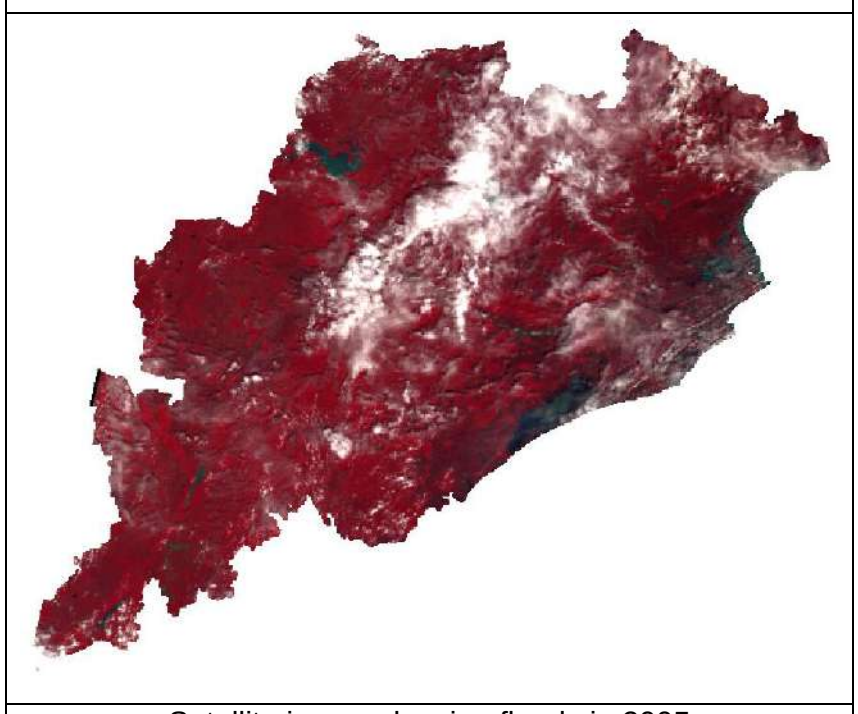

Satellite image showing floods in 2005



Detailed View



Satellite image showing floods in 2006



Detailed View

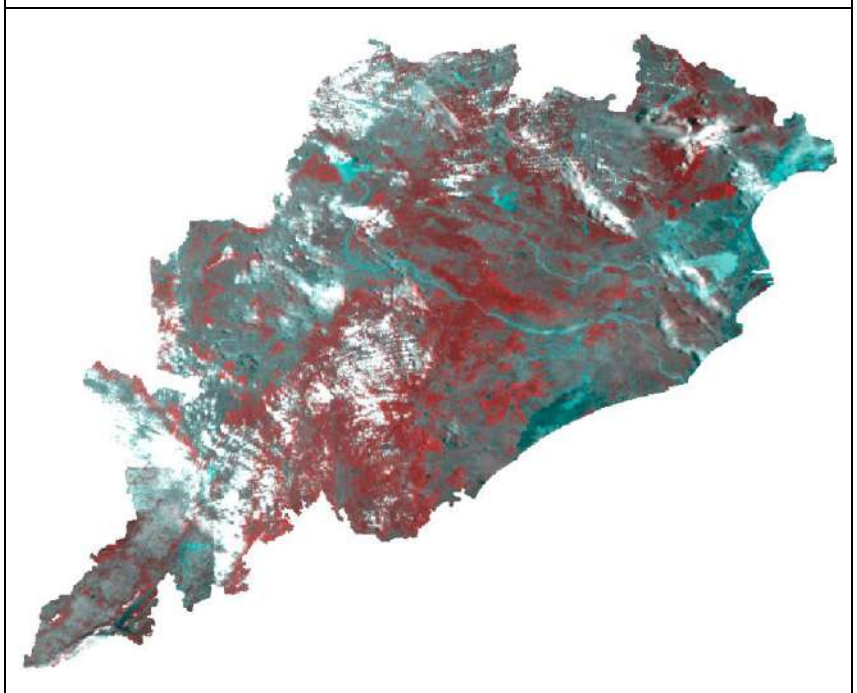

Satellite image showing floods in 2007



Detailed View

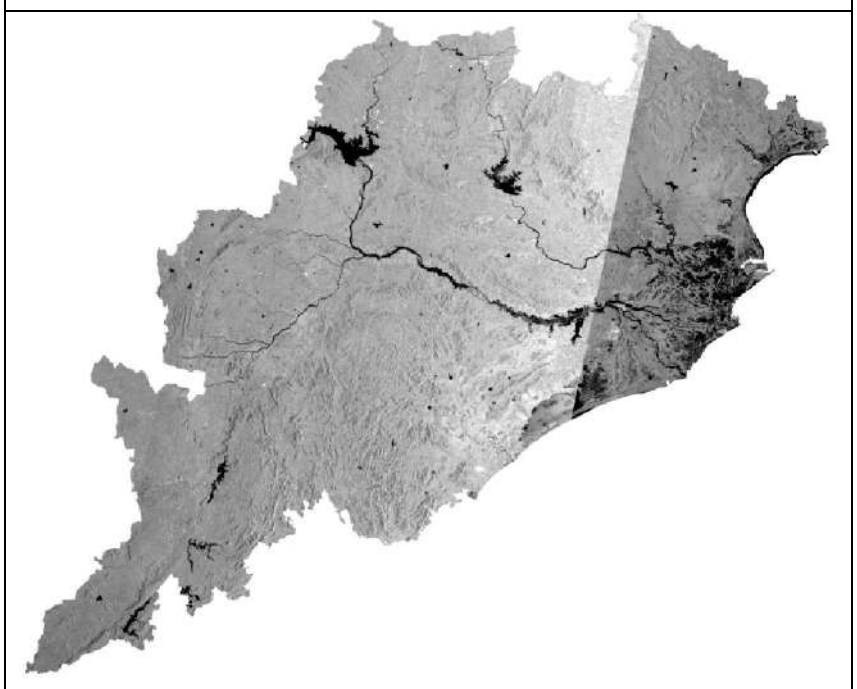

Satellite image showing floods in 2008

Detailed View

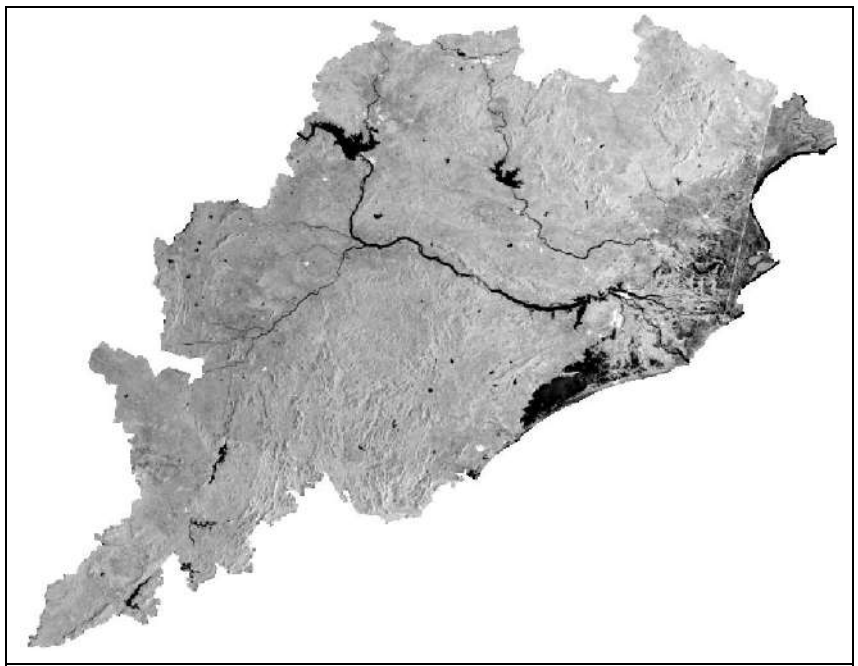

Satellite image showing floods in 2009

Detailed View

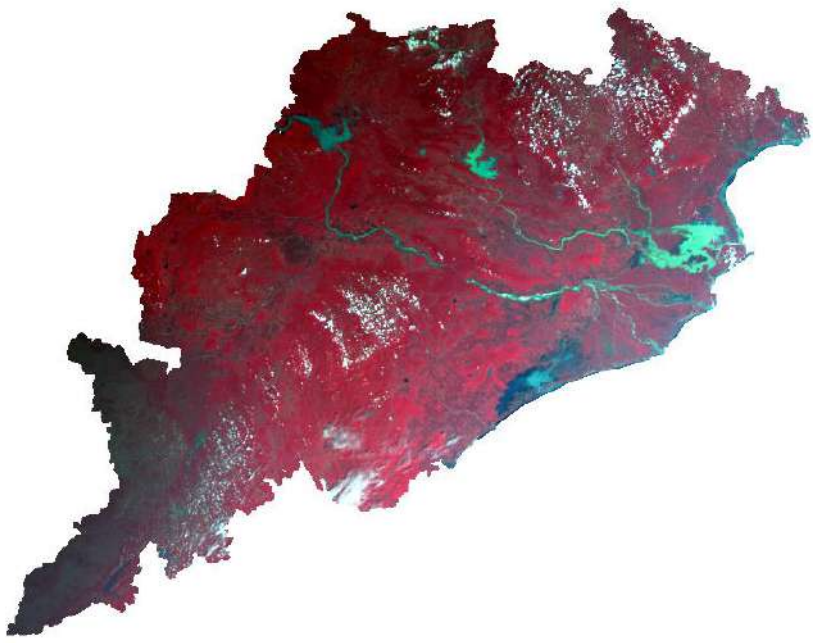

Satellite image showing floods in 2011



Detailed View

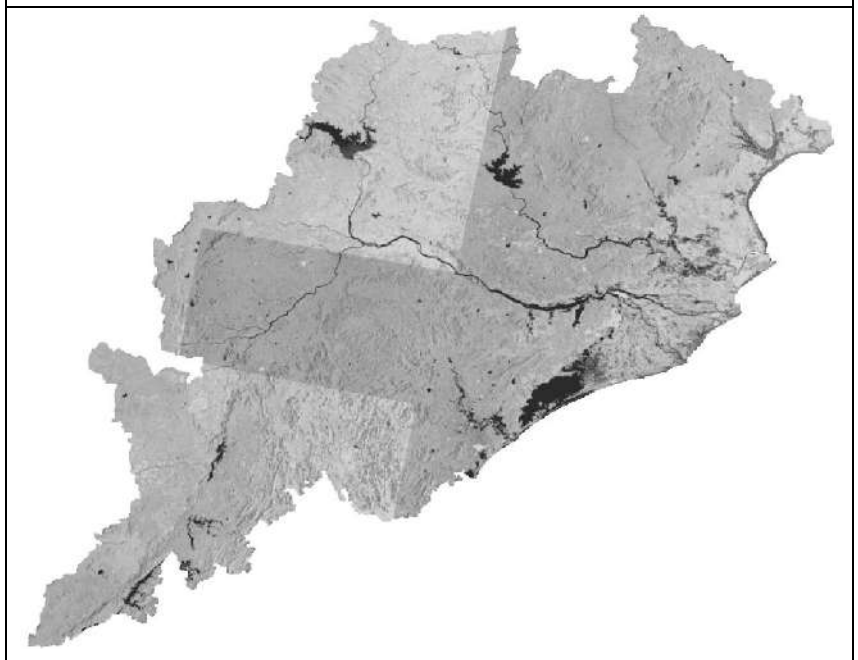

Satellite image showing floods in 2013



Detailed View



Satellite image showing floods in 2014



Detailed View

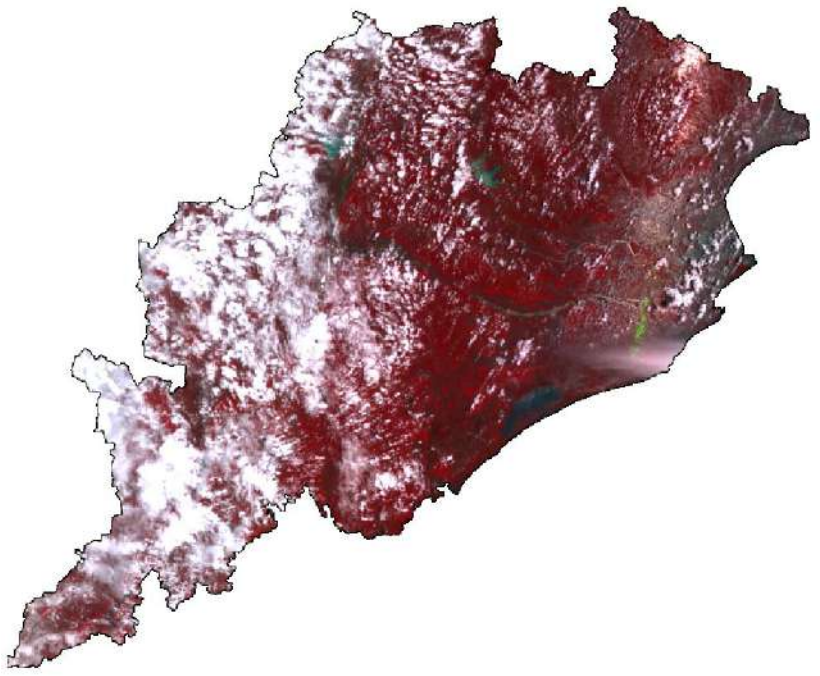

Satellite image showing floods in 2015



Detailed View

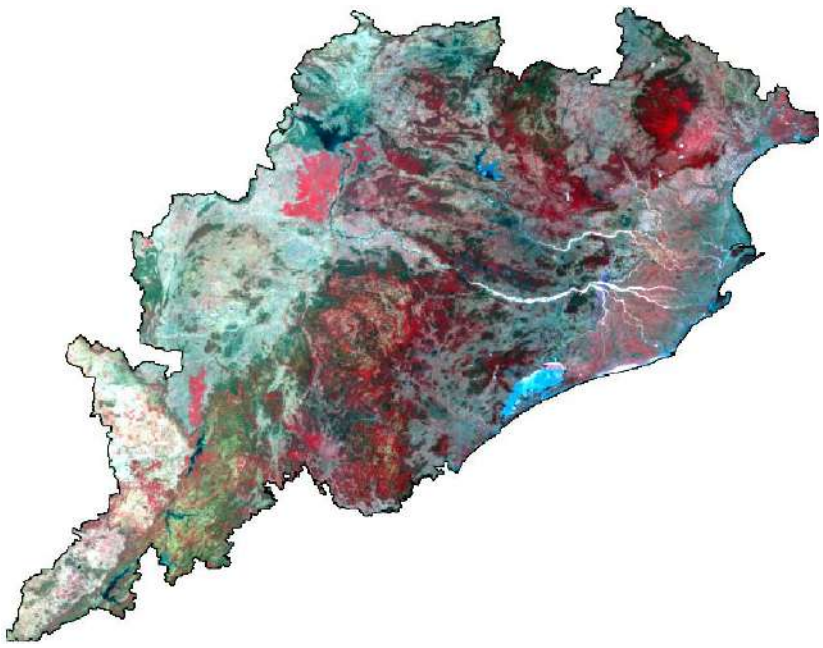

Satellite image showing floods in 2016



Detailed View

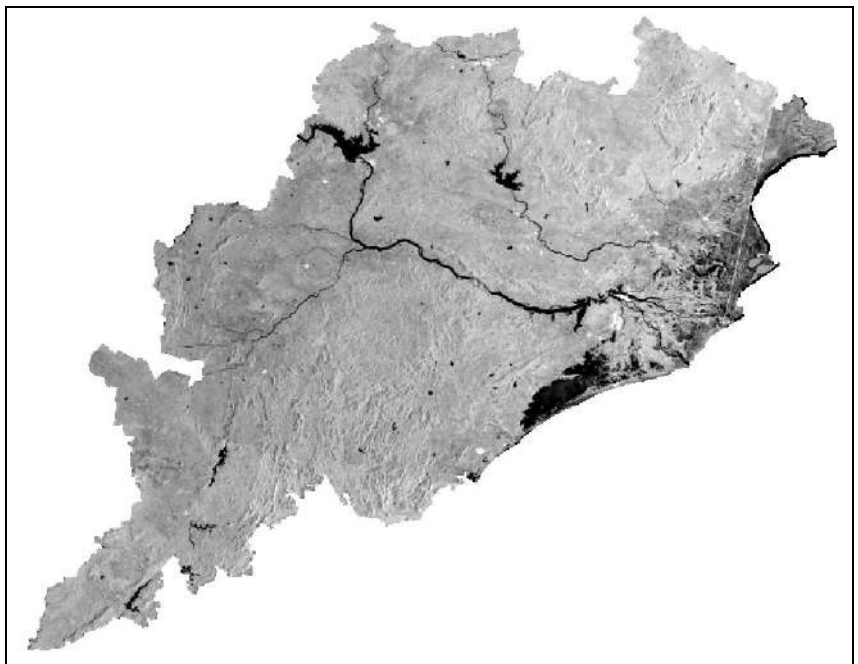

Satellite image showing floods in 2017

Detailed View

Satellite image showing floods in 2018



Detailed View

Table – 23: List of Satellite data sets available and utilized for flood hazard zonation of Odisha State.

Sl.No	Date	Satellite/Sensor
2001		
1	13-Jul-01	RADARSAT
2	14-Jul-01	RADARSAT
3	20-Jul-01	RADARSAT
4	27-Jul-01	RADARSAT
5	6-Aug-01	RADARSAT
2003		
6	4-Sep-03	RADARSAT
7	11-Sep-03	RADARSAT
8	13-Sep-03	RADARSAT
9	20-Sep-03	RADARSAT
2005		
10	06-Ju1-05	RADARSAT
11	7-Aug-05	RADARSAT
12	17-Sep-05	RADARSAT
13	24-Sep-05	IRS WiFS
14	27-Oct-05	RADARSAT
2006		
15	9-Jul-06	RADARSAT
16	4-Aug-06	RADARSAT
17	19-Aug-06	RADARSAT
18	26-Aug-06	RADARSAT
19	2-Sep-06	RADARSAT
20	4-Sep-06	RADARSAT
21	26-Sep-06	RADARSAT
22	28-Sep-06	RADARSAT
2007		
23	4-Jul-07	RADARSAT
24	6-Jul-07	RADARSAT
25	13-Jul-07	RADARSAT
26	21-Aug-07	RADARSAT
27	23-Aug-07	RADARSAT
28	23-Sep-07	RADARSAT
29	24-Sep-07	RADARSAT
2008		
30	19-Jun-08	RADARSAT
31	21-Jun-08	RADARSAT
32	23-Jun-08	RADARSAT
33	28-Jun-08	RADARSAT
34	30-Jun-08	RADARSAT
35	7-Jul-08	RADARSAT
36	24-Jul-08	RADARSAT
37	18-Sep-08	RADARSAT
38	20-Sep-08	RADARSAT
39	22-Sep-08	RADARSAT
40	23-Sep-08	RADARSAT
41	24-Sep-08	RADARSAT
42	25-Sep-08	RADARSAT
43	29-Sep-08	RADARSAT
44	30-Sep-08	RADARSAT
2009		
45	14-Jul-09	RADARSAT
46	22-Jul-09	RADARSAT
47	24-Jul-09	RADARSAT
48	27-Jul-09	RADARSAT
49	29-Jul-09	RADARSAT
50	8-Sep-09	RADARSAT
51	12-Sep-09	RADARSAT
2011		
52	18-Jun-11	RADARSAT
53	22-Jun-11	RADARSAT
54	5-Sep-11	RADARSAT
55	8-Sep-11	RADARSAT
56	10-Sep-11	RADARSAT
57	12-Sep-11	RADARSAT
58	14-Sep-11	RADARSAT
59	17-Sep-11	RADARSAT
60	19-Sep-11	RADARSAT

Sl.No	Date	Satellite/Sensor
2011		
61	26-Sep-11	RADARSAT
62	28-Sep-11	AWiFS
63	29-Sep-11	RADARSAT
64	1-Oct-11	RADARSAT
2013		
65	12-Oct-13	RADARSAT
66	13-Oct-13	RISAT-1
67	14-Oct-13	RADARSAT
68	15-Oct-13	RISAT-1
69	16-Oct-13	RISAT-1
70	17-Oct-13	RISAT-1
71	25-Oct-13	RISAT-1
72	28-Oct-13	RISAT-1
73	29-Oct-13	RISAT-1
2014		
74	23-Jul-14	RADARSAT & MODIS
75	29-Jul-14	RADARSAT
76	1-Aug-14	RISAT-1
77	5-Aug-14	RADARSAT
78	8-Aug-14	RISAT-1
79	9-Aug-14	RISAT-1
80	11-Aug-14	MODIS TERRA
81	14-Aug-14	RADARSAT
2015		
82	28-Jul-15	RISAT-1
83	1-Aug-15	RADARSAT
2016		
84	9-Sep-16	RISAT-1
2017		
85	20-Jul-17	RADARSAT
86	25-Jul-17	RADARSAT
2018		
87	22-Jul-18	SENTINEL-1A
88	23-Jul-18	RADARSAT
89	25-Jul-18	RADARSAT
90	30-Aug-18	SENTINEL-1A
91	9-Sep-18	MODIS TERRA
92	11-Sep-18	SENTINEL-1A
93	23-Sep-18	SENTINEL-1A
94	23-Sep-18	RADARSAT
95	25-Sep-18	RADARSAT
96	12-Oct-18	RADARSAT
97	13-Oct-18	RADARSAT
98	13-Oct-18	RESOURCESAT-2 AWiFS
99	14-Oct-18	SENTINEL-1A
100	16-Oct-18	MODIS TERRA

(SOURCE: NRSC,ISRO)

3.3. Flood Hazard Zonation Schema

Major floods were reported in Odisha state during 2001-18 . The floods were monitored and mapped using both IRS (Resourcesat series) and Microwave SAR datasets of Radarasat, RISAT-1 and Sentinel series of datasets. NRSC has analysed about 100 satellite datasets for deriving the flood hazard layer for Odisha State. The hazard layer represents areas subjected to number of times flooded during last 14 years, such as 14-times flooded, 13-times flooded, etc. In order to assess the flood severity based on the frequency of inundation, the following classification schema was applied as shown in table-24

Table 24: Flood Hazard Classification

Sl.No	Flood Hazard Classification	Number of times / years the area was subjected to flood inundation during 2001-2018
1	Very Low	1 time
2	Low	2-4 times
3	Moderate	5-6 times
4	High	7-9 times
5	Very High	10-14 times (almost every year)

To facilitate better visualisation, the following colour coding scheme has been adopted for different hazard zones based on their frequency of inundation.

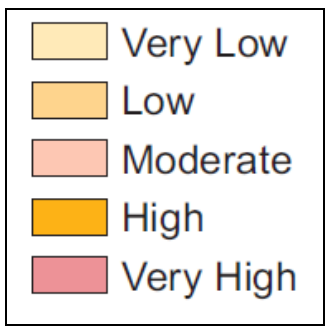

3.4 Flood Hazard Index

In addition to categorizing the flood hazard zones, an attempt is made to find the severity of flood hazard in various districts, using the following flood hazard index.

Flood hazard Index = ∑ Hazard Category (H) x Hazard Area (A)

1. Weightages were given to each category of flood hazard (H) and are shown in Table 25
2. Weightages were also given as per the percentage of flood hazard area (A) in the district as shown in the Table 26
3. Flood hazard index is derived for each district by using above formula

Table 25 Weightage for Flood Hazard category

Hazard Zones	Weightage for Hazard Zones (H)
Very High	5
High	4
Moderate	3
Low	2
Very Low	1

Table 26 Weightage for % Hazard Area

Percentage of District Hazard area	Weightage (A)
0-10 %	1
11-20%	2
21-30%	3
31-40%	4
41-50%	5
51-60%	6
61-70%	7
71-80%	8
81-90%	9
91-100%	10

3.5 Cropped Area under various Flood Hazard Zones

The cropped area (consisting of kharif, rabi, Zaid & double/triple crop categories) was extracted from the landuse / land cover information (generated under ISRO-NRC project using 2014-15 satellite data) and integrated with the various flood hazard categories.

3.6 Limitations

The flood hazard zonation was carried out with available satellite datasets of NRSC. The satellite coverage may not correspond to the peak flooding in all cases. Further, all river gauge stations need not record the peak situation on a single day. For States like Odisha where the topography is quite gentle, the flood inundation remains same for few days, even after the peak has passed. Hence, in most of the cases, satellite data acquired even after the flood peak represents the peak situation. Observed flood inundation includes flooding due to embankment breaches and also due to rainwater accumulation in low lying areas.

4.0 OBSERVATIONS

4.1. Flood Hazard Zones

Based on the analysis of about 100 satellite datasets, acquired during floods of 2001-18, the flood hazard layer was derived. Fig-11 shows the flood hazard map prepared for Odisha. Table- 28 shows the flood hazard area computed under various categories. Following are the observations:

Fig 11: Flood Hazard Map of Odisha State

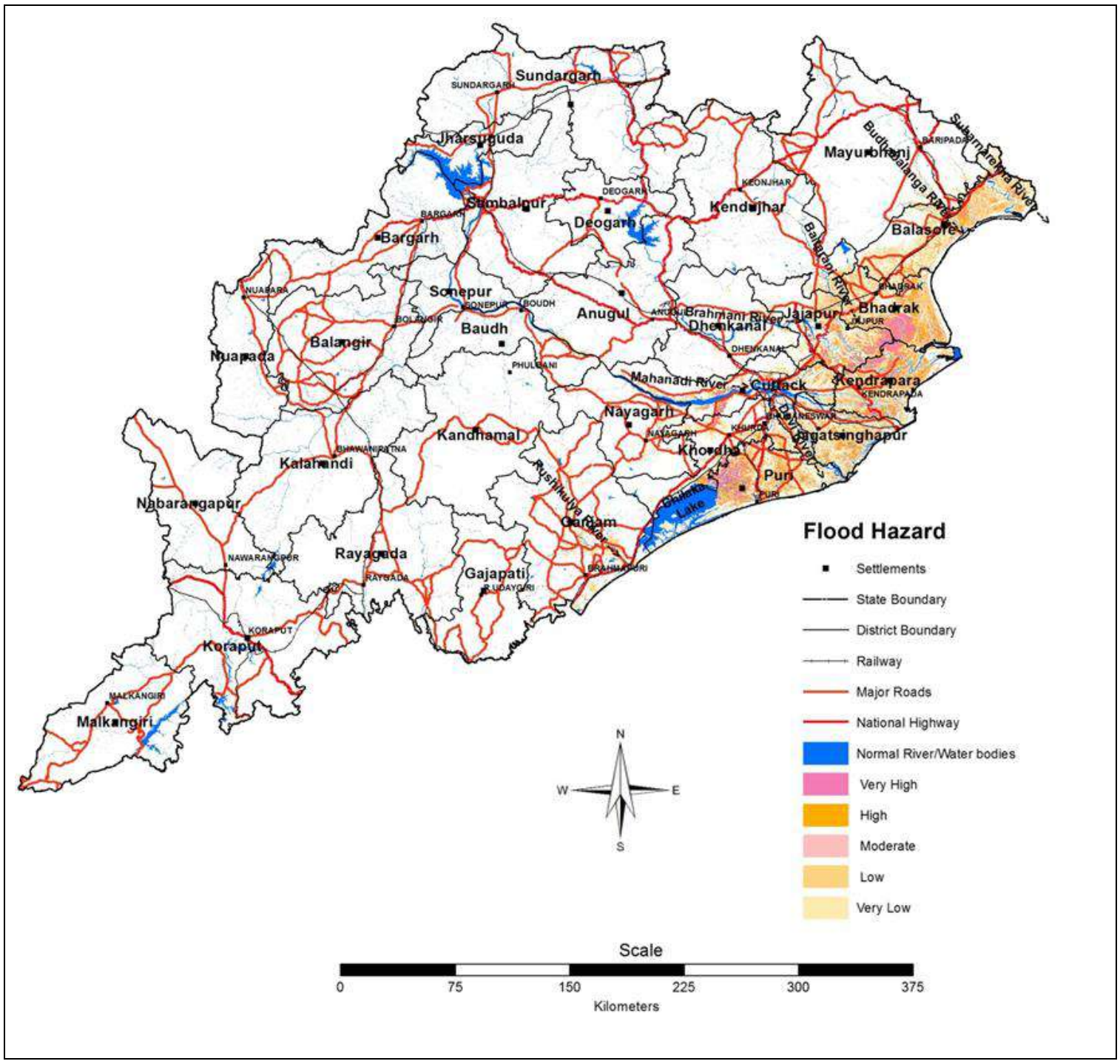

- About 8.96% (13.96 lakh hectares) of land in Odisha state is affected by flood during 2001-2018 (Table-27).
- Out of total flood affected area (13.96 lakh hectares), about 2.81 lakh hectares of land falls under high (inundated 7-9 times) to very high (inundated 10-14 times) flood hazard categories.
- Within flood hazard zones, the percentage area of each flood hazard category varies from 7.26 to 37.36.

Table-27 Flood Hazard Area under Various Categories

Sl no	Hazard Severity	Flood Hazard Area (ha)	% Flood Hazard (wrt State Geographic Area)	% Flood Hazard (wrt Total Flood Hazard Area)
1	Very High	1,01,339	0.65	7.26
2	High	1,80,599	1.16	12.94
3	Moderate	1,98,079	1.27	14.19
4	Low	5,21,762	3.35	37.36
5	Very Low	3,94,341	2.53	28.25
	TOTAL	13,96,640	8.96	100.00

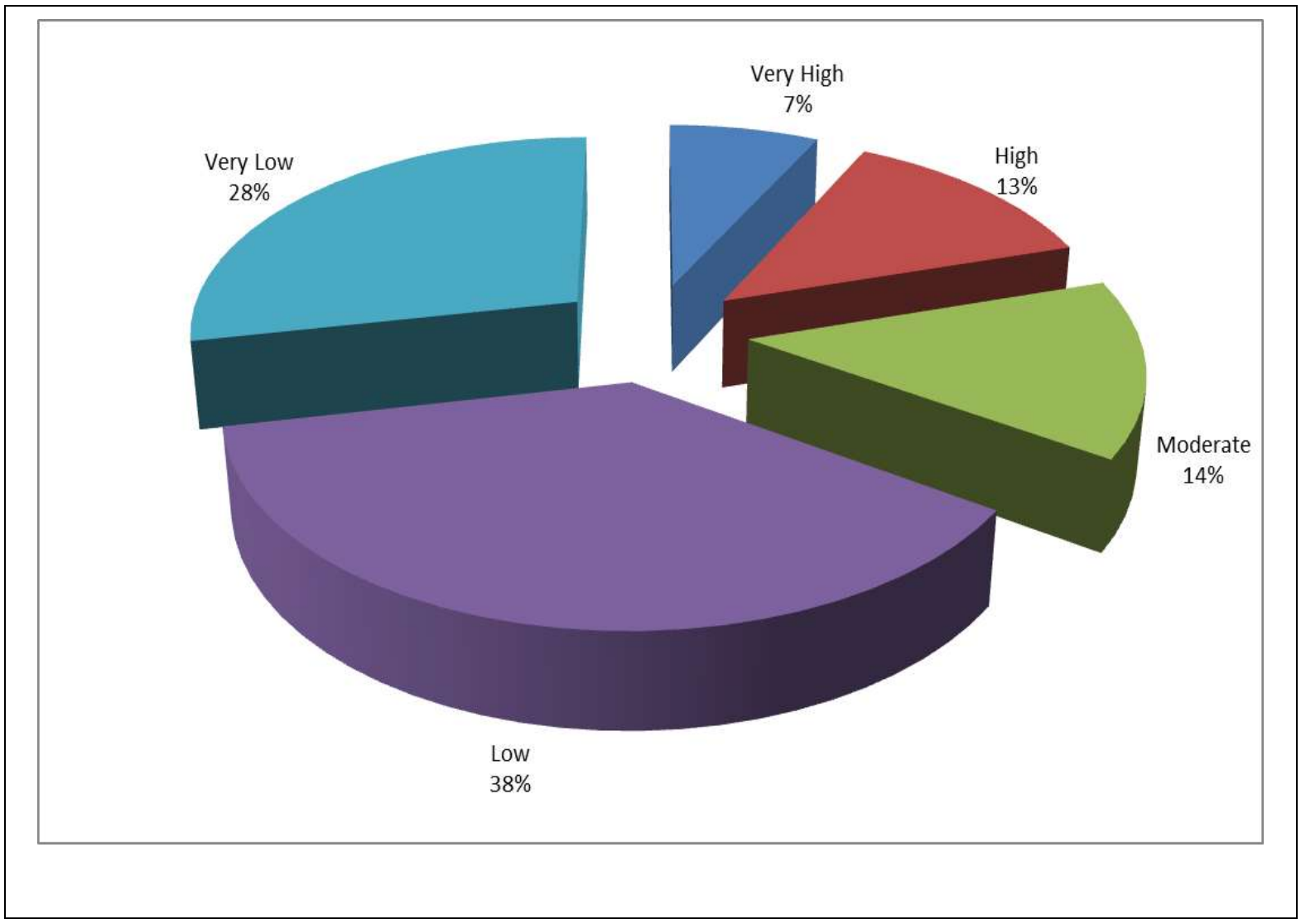

Fig- 12 Percentage of various hazard categories wrt total hazard in the state

4.2 FLOOD HAZARD RANKING INDEX

- Table 28 provides district-wise details of the flood hazard ranking index.
- Based on the flood hazard index derived it can said that out of 30 districts, about 08 districts namely Bhadrak, Kendrapara, Jagatsinghapur, Balasore, Puri, Jajpur, Khordha and Cuttack districts are worst affected districts. These are coastal districts and are termed worst affected based on the district flood hazard area. (Refer table 28)
- Figure 13 (a-i) shows the flood hazard map for the 08 worst flood affected districts.
- It can be observed that about a maximum of 8.43 lakh hectares of cropped area is under various categories of flood hazard. Out of which about 1.36 lakh hectares of cropland falls under very high to high flood hazard zones. District-wise details of cropped area in different flood hazard zones is given in Table-29.

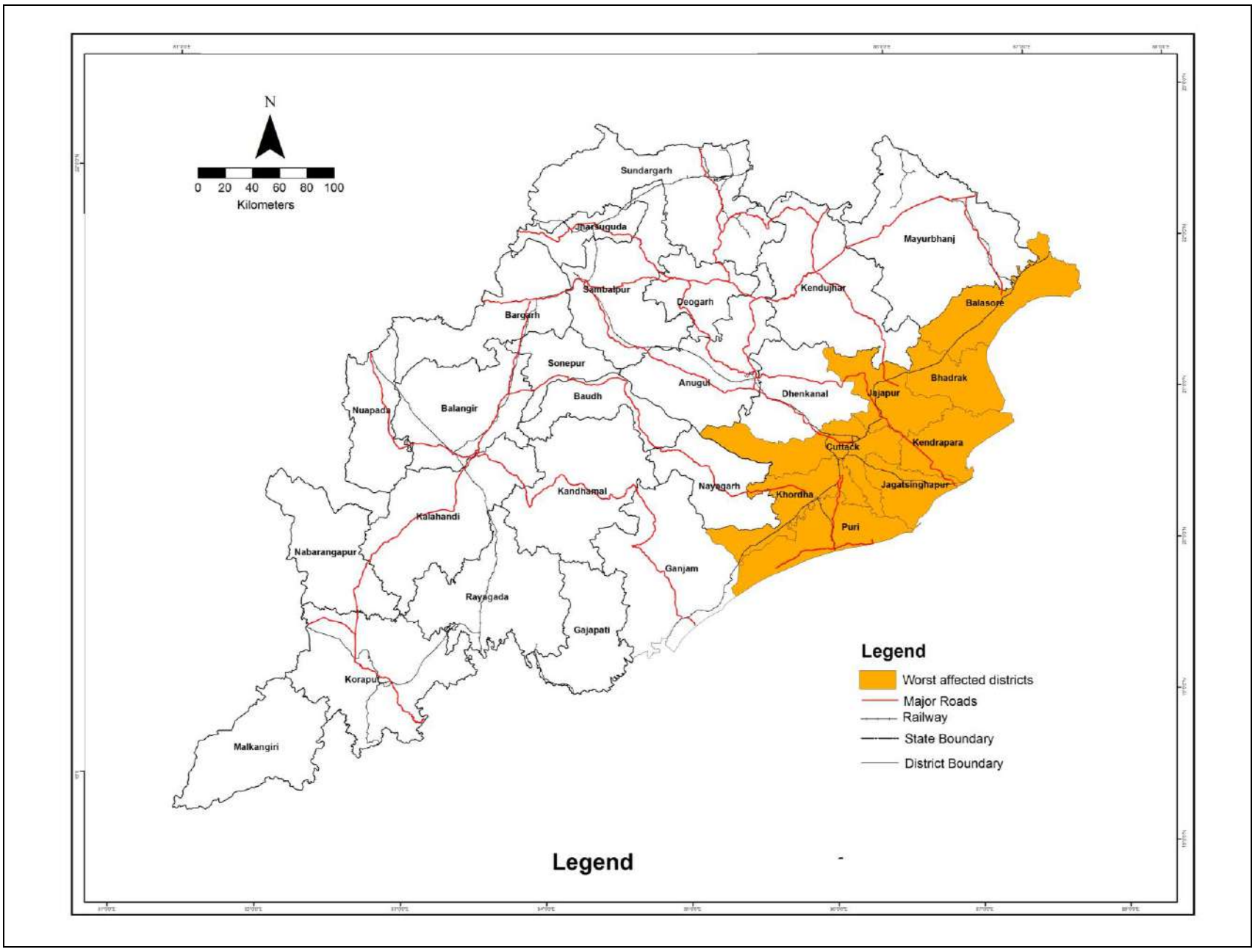

Fig 13 (a) Worst flood affected districts in Odisha State

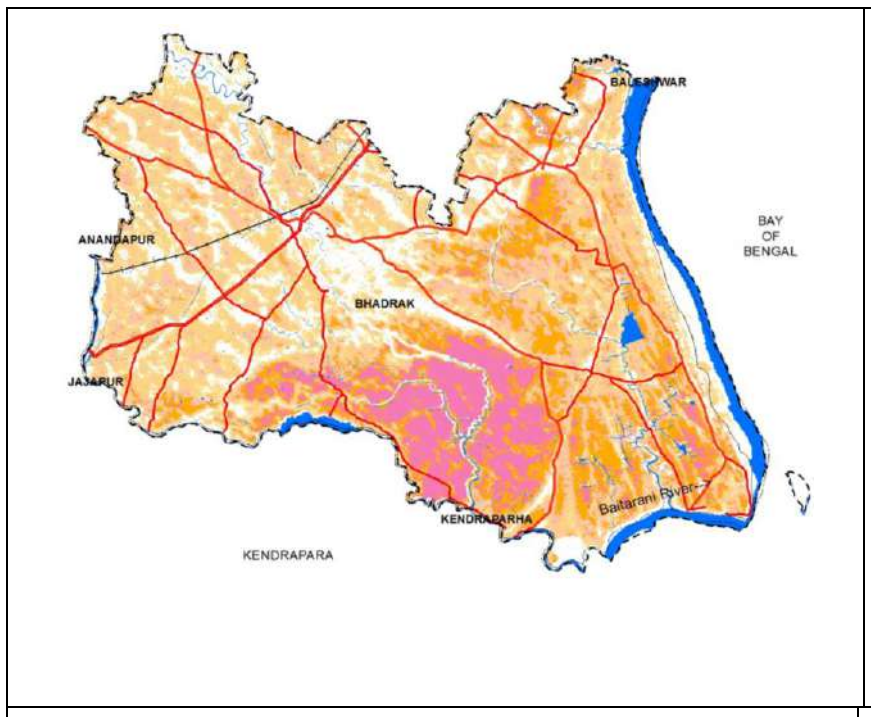

(b) Bhadrak

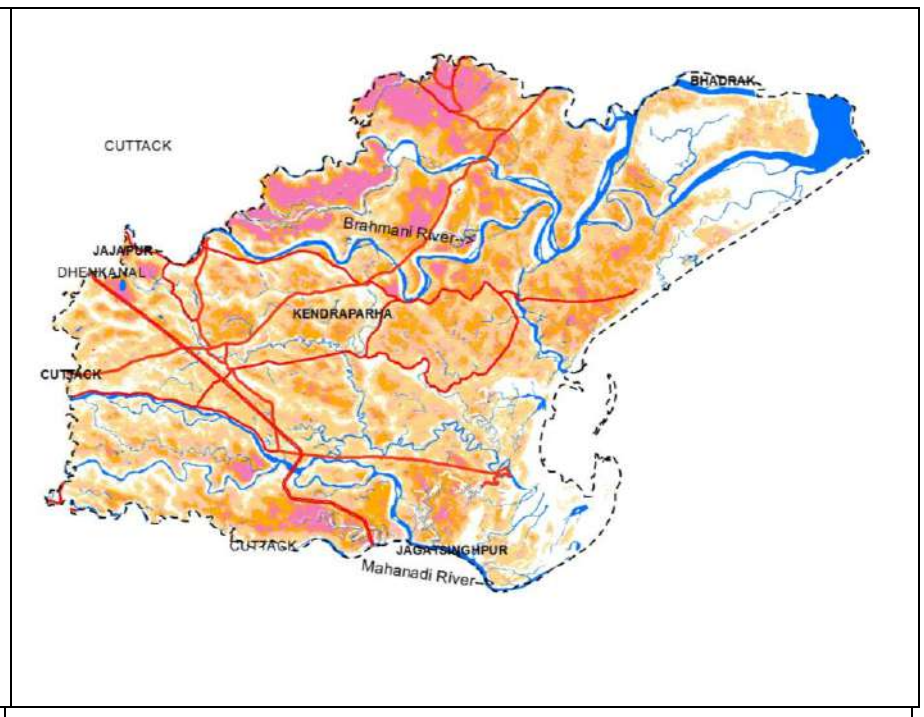

(c) Kendrapara

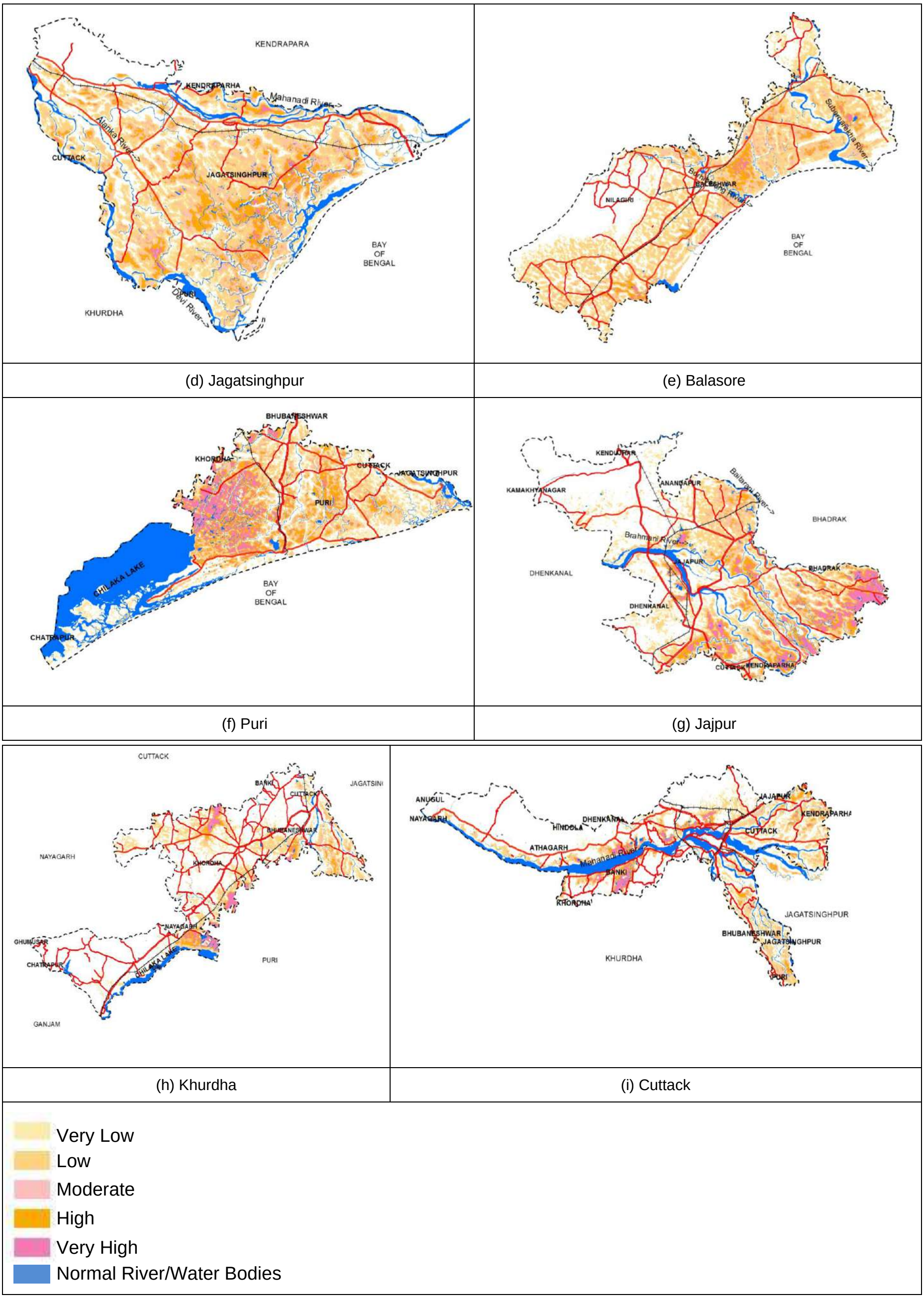

(d) Jagatsinghpur | (e) Balasore

(f) Puri | (g) Jajpur

(h) Khurdha | (i) Cuttack

Figure 13 (b-i) shows the flood hazard map for the 8 worst flood affected districts.

Table-28: District-wise Flood Hazard Area

Sl. No	District	Geographical Area(ha)	Total Flood Hazard Area (Hectares)	% Flood Hazard	Flood Hazard Index	Rank
1	Bhadrak	250500	193390	77	27	1
2	Kendrapara	264400	184742	70	27	2
3	Jagatsinghpur	166800	113566	68	27	3
4	Balasore	380600	222542	58	20	4
5	Puri	347900	185028	53	22	5
6	Jajpur	289900	137882	48	18	6
7	Khurdha	281300	87201	31	18	7
8	Cuttack	393200	119409	30	18	8
9	Ganjam	820600	58265	7	15	9
10	Dhenkanal	445200	27643	6	15	10
11	Nayagarh	389000	21943	6	15	11
12	Mayurbhanj	1041800	33232	3	15	12
13	Keonjhar	830300	28469	3	15	13
14	Baudh	309800	2361	1	15	14
15	Anugul	637500	4151	1	15	15
16	Koraput	880700	1898	0	15	16
17	Navarangpur	529100	1102	0	15	17
18	Sonepur (Subarnpur)	233700	416	0	15	18
19	Sambalpur	665700	107	0	15	19
20	Deogarh	294000	20	0	15	20
21	Bargarh	583700	15	0	15	21
22	Malkangiri	579100	15	0	15	21
23	Jharsuguda	208100	11	0	15	23

Table 29: District-wise cropped area in different flood hazard zones

District name	Crop Area Under Different Flood Hazard Categories					
	Very Low	Low	Moderate	High	Very High	Total
Anugul	1101	602	0	0	0	**1703**
Balasore	47004	73722	17407	8010	1053	**147196**
Bargarh	3	0	0	0	0	**3**
Baudh	1038	520	0	0	0	**1558**
Bhadrak	20275	54279	24409	20264	9720	**128947**
Cuttack	25937	29621	8169	7117	4173	**75017**
Deogarh	12	0	0	0	0	**12**
Dhenkanal	13189	6156	912	385	27	**20669**
Ganjam	24593	11004	0	0	0	**35597**
Jagatsinghpur	13596	25513	9075	5798	424	**54406**
Jharsuguda	1	0	0	0	0	**1**
Kendrapara	15246	39832	20458	19034	6868	**101438**
Koraput	437	0	0	0	0	**437**
Kendujhar	8839	11514	2479	751	28	**23611**
Khordha	20179	14850	2700	1571	2152	**41452**
Malkangiri	5	0	0	0	0	**5**
Mayurbhanj	14311	8104	1045	168	0	**23628**
Navrangpur	133	0	0	0	0	**133**
Nayagarh	10390	3841	682	484	300	**15697**
Puri	17068	27257	12406	15762	13002	**85495**
Sambalpur	45	0	0	0	0	**45**
Sonepur	98	0	0	0	0	**98**
Jajpur	22891	32117	12172	11423	8096	**86699**
Total	**256391**	**338932**	**111914**	**90767**	**45843**	**843847**

4.3. Ground Validation

The flood hazard maps were provided to Odisha State Disaster Management Authority (OSDMA). Subsequently these maps were distributed further to each district administration and feedback was obtained. Almost all districts have provided positive feedback.

References

Rao, U. R., 1994 - Floods and Droughts. Presented in IAFCOSPAR symposium on Space Applications for Disaster Prevention, Warning, Mitigation and Relief Meeting of the Scientific & Technical Committee, UN Committee on Peaceful Uses of Outer Space, Vienna, February 21-22, 1994.

5.0. District-wise Flood Hazard Maps & Statistics

Anugul

Flood Hazard Statistics

Hazard Code	Severity	Flood Hazard Area (hectares)
1	Very Low	2653
2	Low	1498
3	Moderate	-
4	High	-
5	Very High	-

Flood Hazard area under different flood hazard zones

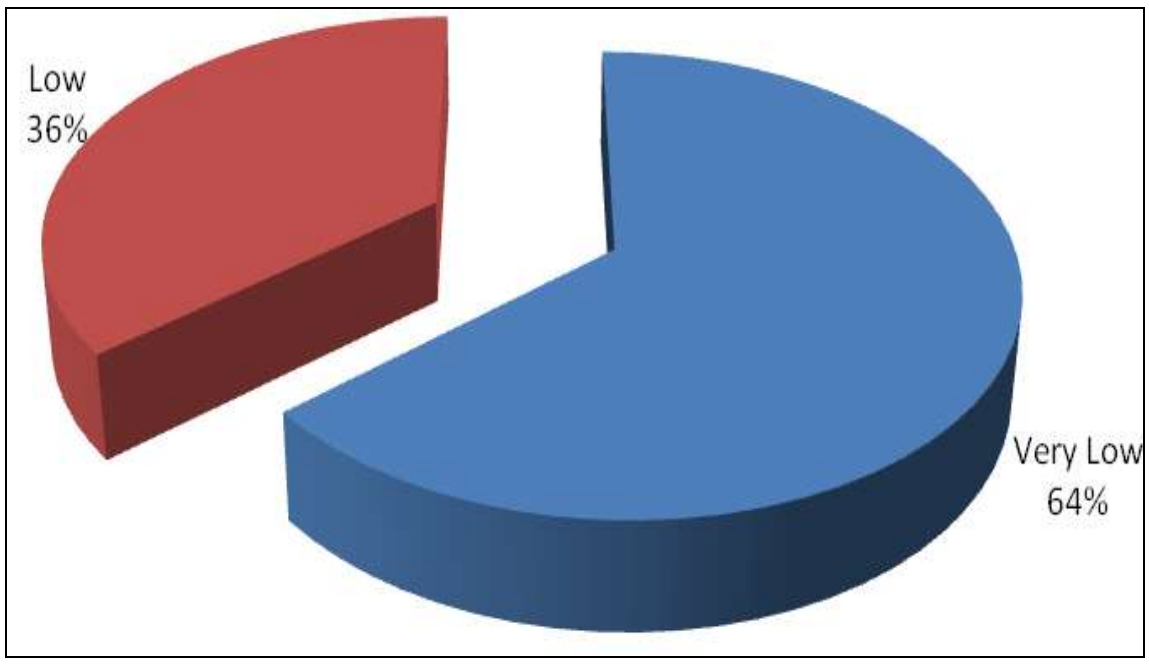

Graph showing the percentage of various flood hazard categories

The list of villages under various hazard zones are provided in Annexure-I

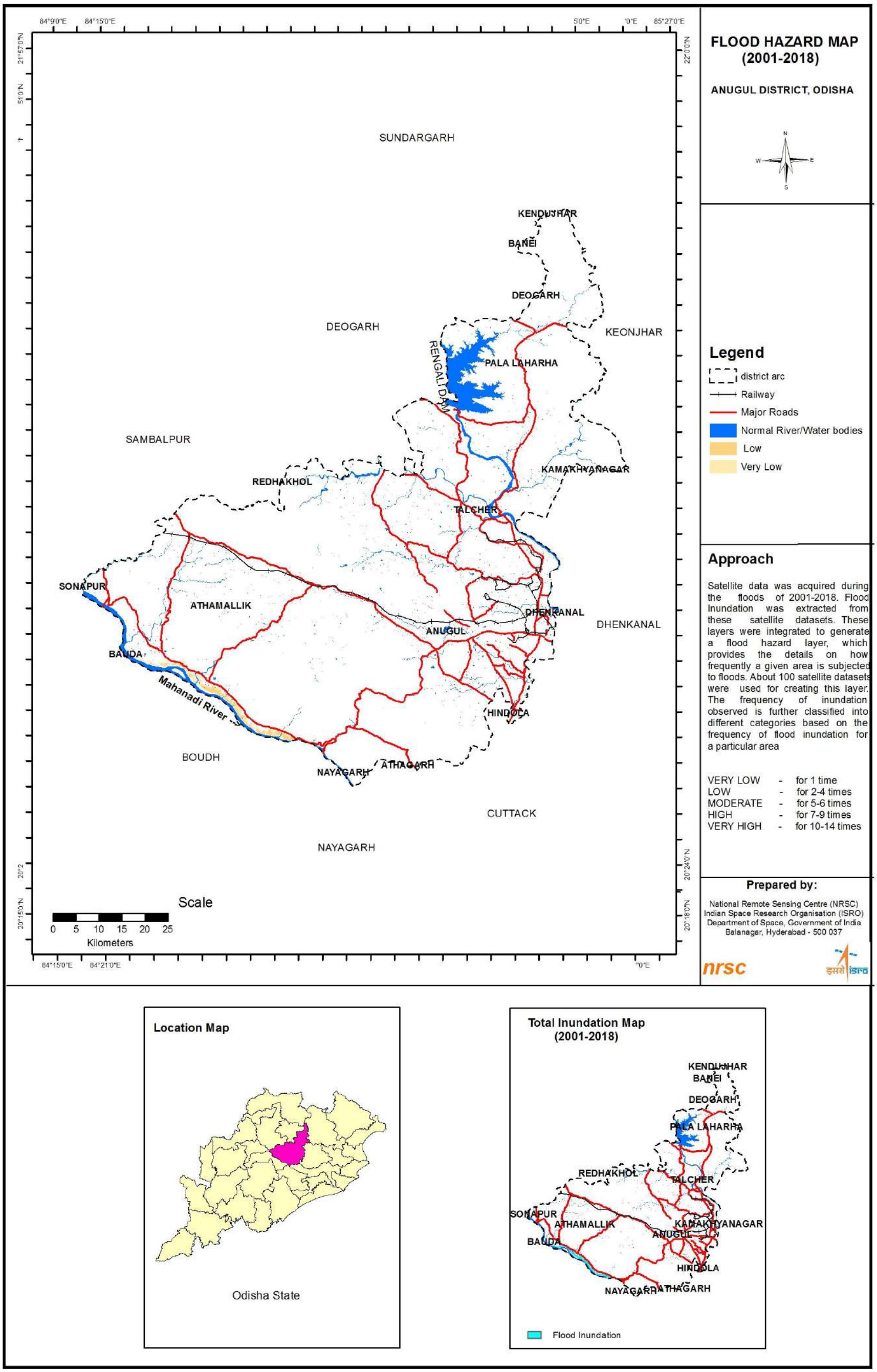
FLOOD HAZARD MAP
(2001-2018)
ANUGUL DISTRICT, ODISHA
SUNDARGARH
KENDUJHAR
BANEI
DEOGARH
DEOGARH
KEONJHAR
PALA LAHARHA
RENGALI DAM
SAMBALPUR
KAMAKHYANAGAR
REDHAKHOL
TALCHER
SONAPUR
ATHAMALLIK
DHENKANAL
DHENKANAL
ANUGUL
BAUDA
Mahanadi River
HINDOLA
BOUDH
NAYAGARH
ATHAGARH
CUTTACK
NAYAGARH
Scale
0 5 10 15 20 25
Kilometers
Legend
district arc
Railway
Major Roads
Normal River/Water bodies
Low
Very Low
Approach
Satellite data was acquired during the floods of 2001-2018. Flood Inundation was extracted from these satellite datasets. These layers were integrated to generate a flood hazard layer, which provides the details on how frequently a given area is subjected to floods. About 100 satellite datasets were used for creating this layer. The frequency of inundation observed is further classified into different categories based on the frequency of flood inundation for a particular area
VERY LOW - for 1 time
LOW - for 2-4 times
MODERATE - for 5-6 times
HIGH - for 7-9 times
VERY HIGH - for 10-14 times
Prepared by:
National Remote Sensing Centre (NRSC)
Indian Space Research Organisation (ISRO)
Department of Space, Government of India
Balanagar, Hyderabad - 500 037
nrsc
Location Map
Odisha State
Total Inundation Map
(2001-2018)
Flood Inundation

Balasore

Flood Hazard Statistics

Hazard Code	Severity	Flood Hazard Area (hectares)
1	Very Low	67523
2	Low	107314
3	Moderate	28335
4	High	16704
5	Very High	2666

Flood Hazard area under different flood hazard zones

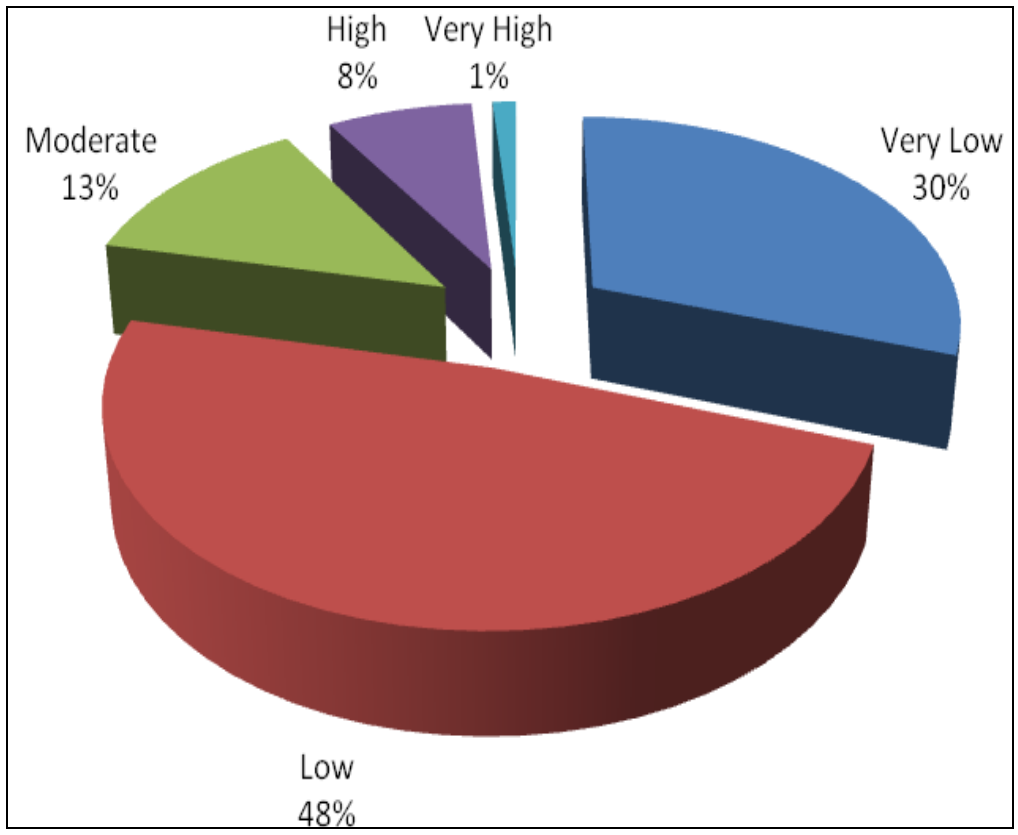

Graph showing the percentage of various flood hazard categories

The list of villages under various hazard zones are provided in Annexure-I

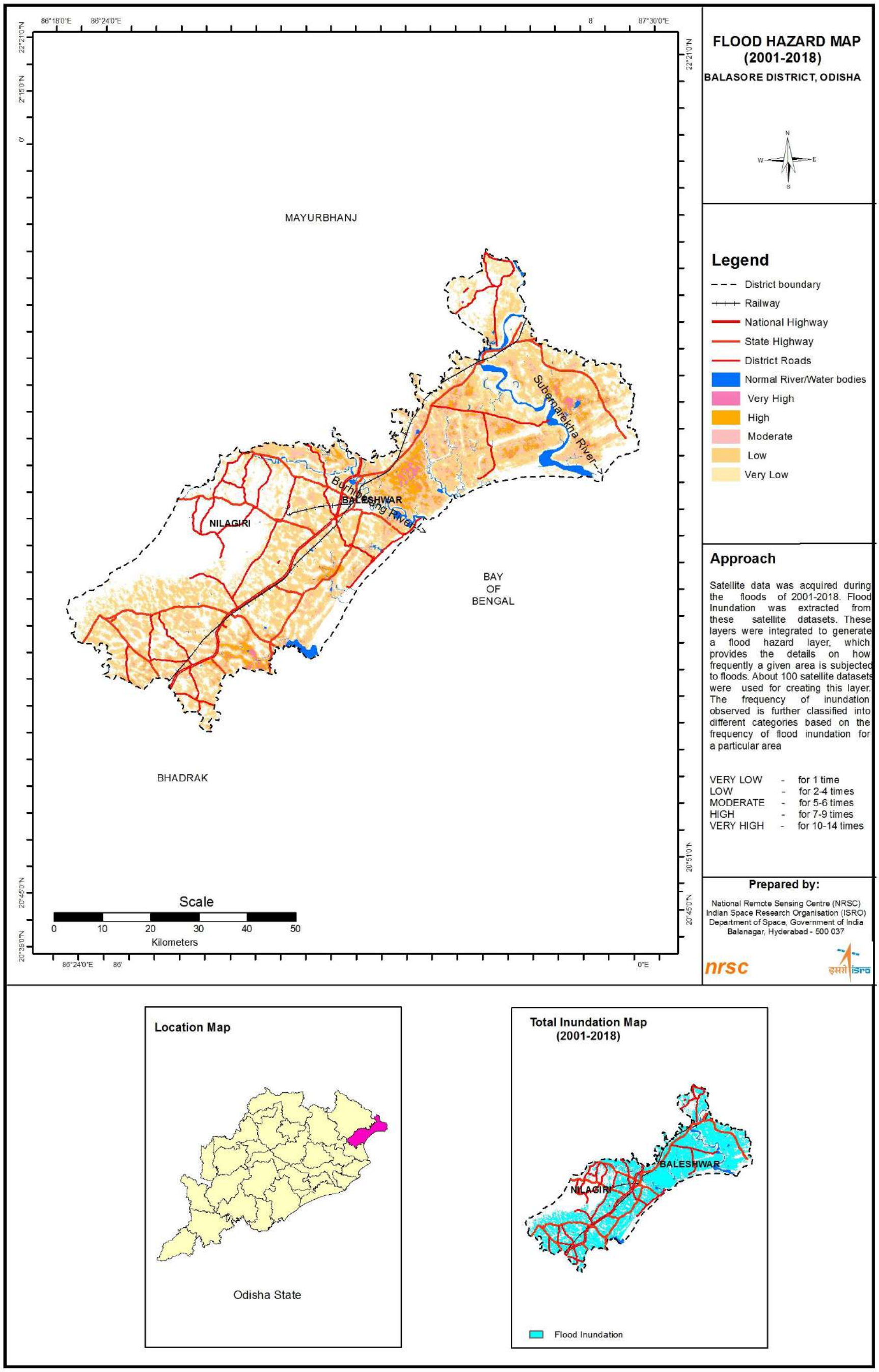
FLOOD HAZARD MAP
(2001-2018)
BALASORE DISTRICT, ODISHA
Legend
District boundary
Railway
National Highway
State Highway
District Roads
Normal River/Water bodies
Very High
High
Moderate
Low
Very Low
Approach
Satellite data was acquired during the floods of 2001-2018. Flood Inundation was extracted from these satellite datasets. These layers were integrated to generate a flood hazard layer, which provides the details on how frequently a given area is subjected to floods. About 100 satellite datasets were used for creating this layer. The frequency of inundation observed is further classified into different categories based on the frequency of flood inundation for a particular area
VERY LOW - for 1 time
LOW - for 2-4 times
MODERATE - for 5-6 times
HIGH - for 7-9 times
VERY HIGH - for 10-14 times
Prepared by:
National Remote Sensing Centre (NRSC)
Indian Space Research Organisation (ISRO)
Department of Space, Government of India
Balanagar, Hyderabad - 500 037
nrsc
MAYURBHANJ
NILAGIRI
BALESHWAR
Subarnarekha River
Buriabalang River
BAY OF BENGAL
BHADRAK
Scale
0 10 20 30 40 50
Kilometers
Location Map
Odisha State
Total Inundation Map
(2001-2018)
BALESHWAR
NILAGIRI
Flood Inundation

Baragarh

Flood Hazard Statistics

Hazard Code	Severity	Flood Hazard Area (hectares)
1	Very Low	15
2	Low	-
3	Moderate	-
4	High	-
5	Very High	-

Flood Hazard area under different flood hazard zones

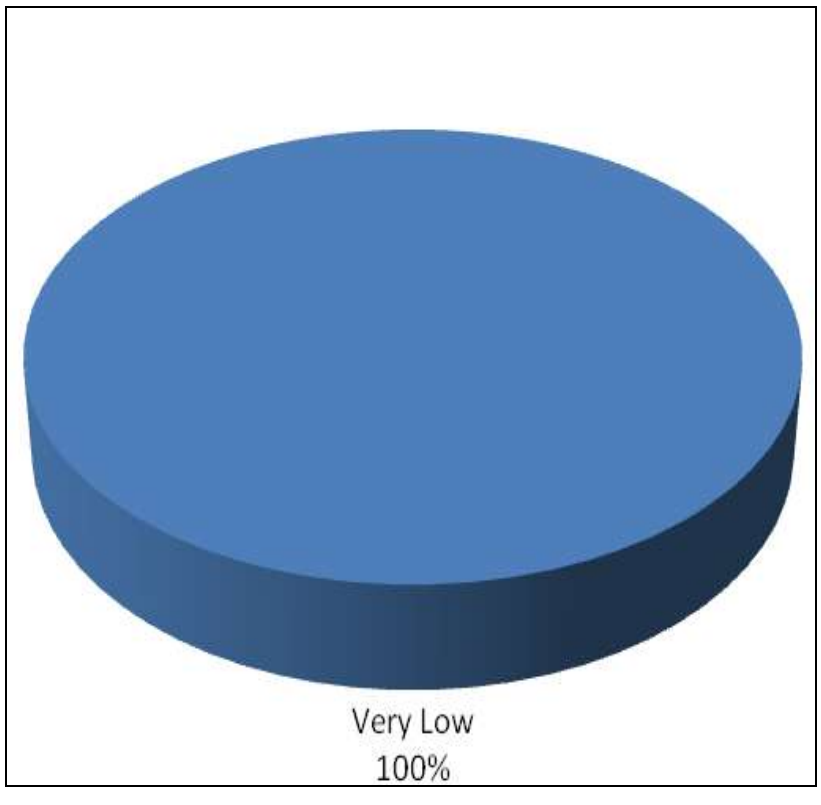

Graph showing the percentage of various flood hazard categories

The list of villages under various hazard zones are provided in Annexure-I

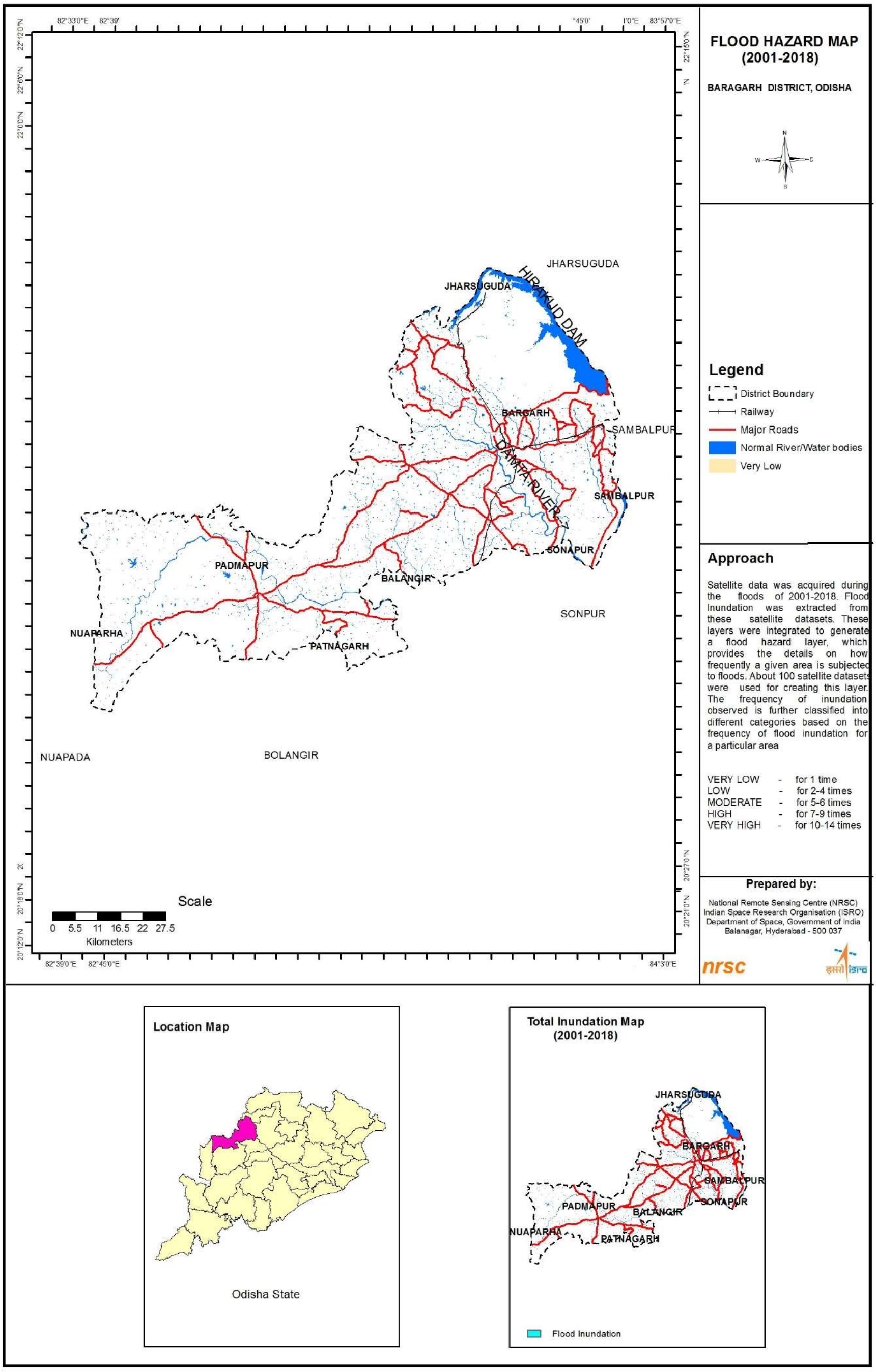
FLOOD HAZARD MAP
(2001-2018)
BARAGARH DISTRICT, ODISHA
JHARSUGUDA
HIRAKUD DAM
BARGARH
SAMBALPUR
DAMTA RIVER
SONAPUR
PADMAPUR
BALANGIR
SONPUR
NUAPARHA
PATNAGARH
NUAPADA
BOLANGIR
Scale
0 5.5 11 16.5 22 27.5
Kilometers
Legend
District Boundary
Railway
Major Roads
Normal River/Water bodies
Very Low
Approach
Satellite data was acquired during the floods of 2001-2018. Flood Inundation was extracted from these satellite datasets. These layers were integrated to generate a flood hazard layer, which provides the details on how frequently a given area is subjected to floods. About 100 satellite datasets were used for creating this layer. The frequency of inundation observed is further classified into different categories based on the frequency of flood inundation for a particular area
VERY LOW - for 1 time
LOW - for 2-4 times
MODERATE - for 5-6 times
HIGH - for 7-9 times
VERY HIGH - for 10-14 times
Prepared by:
National Remote Sensing Centre (NRSC)
Indian Space Research Organisation (ISRO)
Department of Space, Government of India
Balanagar, Hyderabad - 500 037
nrsc
Location Map
Odisha State
Total Inundation Map
(2001-2018)
Flood Inundation

Boudh

Flood Hazard Statistics

Hazard Code	Severity	Flood Hazard Area (hectares)
1	Very Low	1550
2	Low	811
3	Moderate	-
4	High	-
5	Very High	-

Flood Hazard area under different flood hazard zones

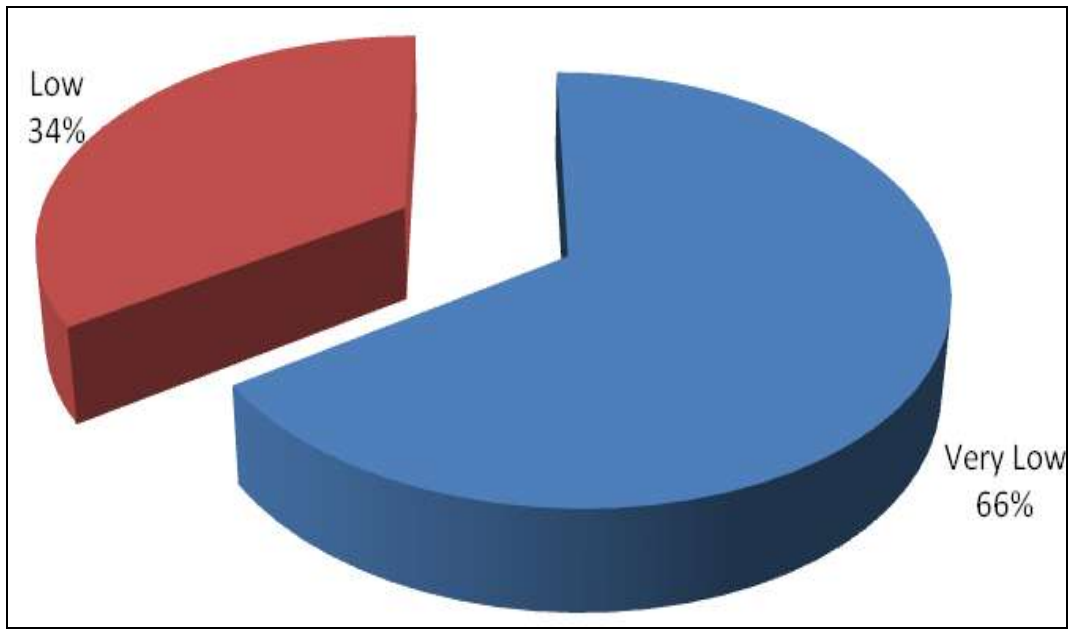

Graph showing the percentage of various flood hazard categories

The list of villages under various hazard zones are provided in Annexure-I

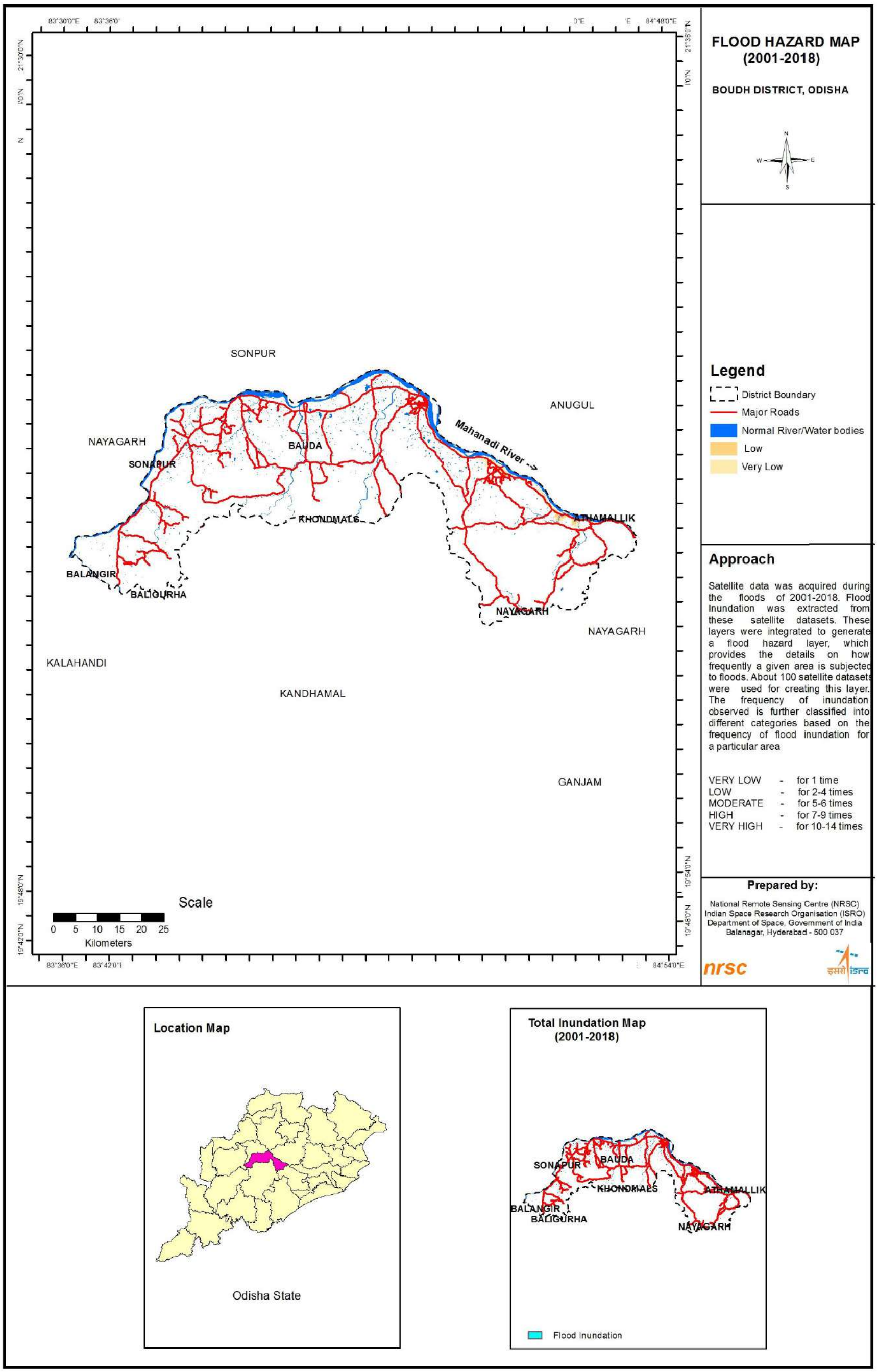
FLOOD HAZARD MAP
(2001-2018)
BOUDH DISTRICT, ODISHA
Legend
District Boundary
Major Roads
Normal River/Water bodies
Low
Very Low
Approach
Satellite data was acquired during the floods of 2001-2018. Flood Inundation was extracted from these satellite datasets. These layers were integrated to generate a flood hazard layer, which provides the details on how frequently a given area is subjected to floods. About 100 satellite datasets were used for creating this layer. The frequency of inundation observed is further classified into different categories based on the frequency of flood inundation for a particular area
VERY LOW - for 1 time
LOW - for 2-4 times
MODERATE - for 5-6 times
HIGH - for 7-9 times
VERY HIGH - for 10-14 times
Prepared by:
National Remote Sensing Centre (NRSC)
Indian Space Research Organisation (ISRO)
Department of Space, Government of India
Balanagar, Hyderabad - 500 037
nrsc
SONPUR
ANUGUL
NAYAGARH
BAUDA
SONAPUR
Mahanadi River
KHONDMALS
ATHAMALLIK
BALANGIR
BALIGURHA
NAYAGARH
NAYAGARH
KALAHANDI
KANDHAMAL
GANJAM
Scale
0 5 10 15 20 25
Kilometers
Location Map
Odisha State
Total Inundation Map
(2001-2018)
SONAPUR
BAUDA
KHONDMALS
ATHAMALLIK
BALANGIR
BALIGURHA
NAYAGARH
Flood Inundation

Bhadrak

Flood Hazard Statistics

Hazard Code	Severity	Flood Hazard Area (hectares)
1	Very Low	28296
2	Low	72453
3	Moderate	34367
4	High	34994
5	Very High	23280

Flood Hazard area under different flood hazard zones

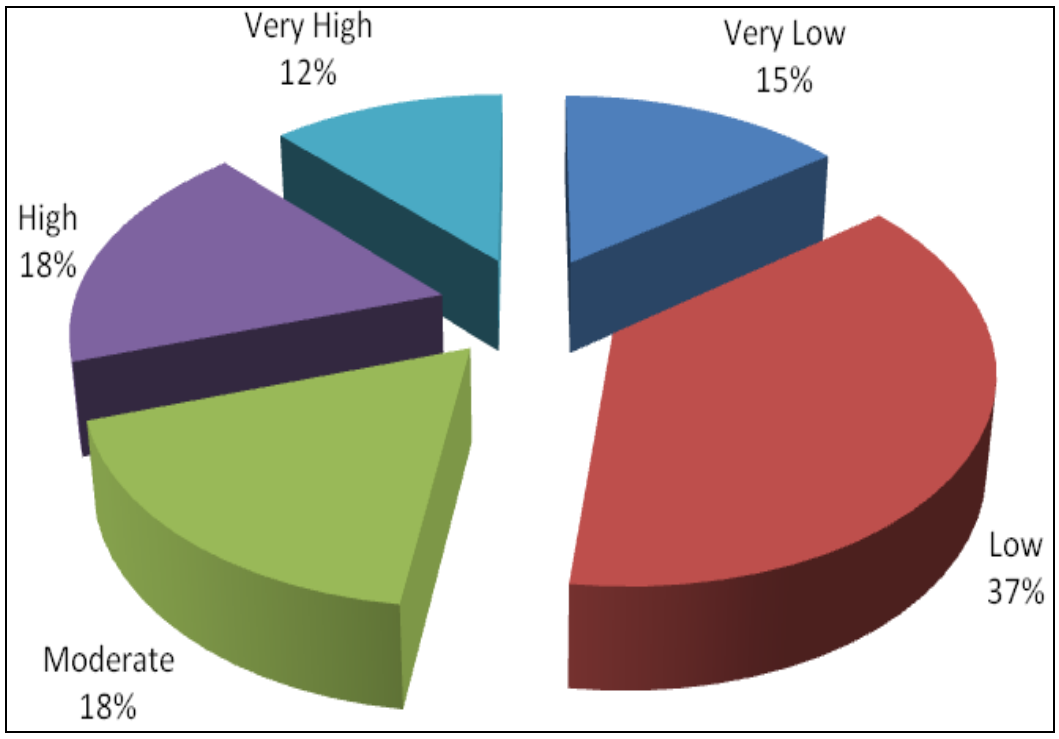

Graph showing the percentage of various flood hazard categories

The list of villages under various hazard zones are provided in Annexure-I

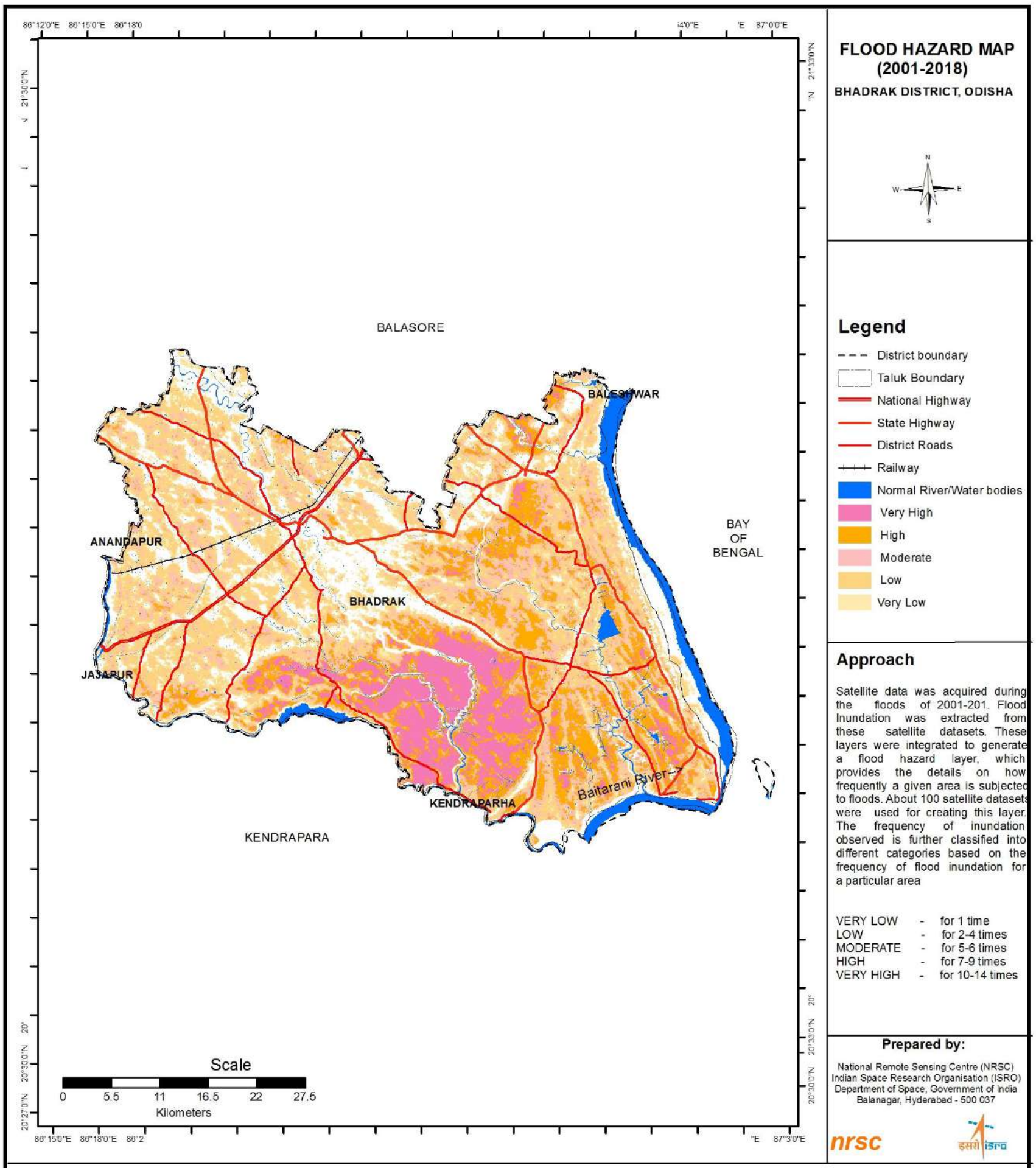
FLOOD HAZARD MAP
(2001-2018)
BHADRAK DISTRICT, ODISHA
BALASORE
BALESHWAR
ANANDAPUR
BHADRAK
JAJAPUR
KENDRAPARHA
KENDRAPARA
BAY
OF
BENGAL
Baitarani River
Legend
District boundary
Taluk Boundary
National Highway
State Highway
District Roads
Railway
Normal River/Water bodies
Very High
High
Moderate
Low
Very Low
Approach
Satellite data was acquired during the floods of 2001-201. Flood Inundation was extracted from these satellite datasets. These layers were integrated to generate a flood hazard layer, which provides the details on how frequently a given area is subjected to floods. About 100 satellite datasets were used for creating this layer. The frequency of inundation observed is further classified into different categories based on the frequency of flood inundation for a particular area
VERY LOW - for 1 time
LOW - for 2-4 times
MODERATE - for 5-6 times
HIGH - for 7-9 times
VERY HIGH - for 10-14 times
Prepared by:
National Remote Sensing Centre (NRSC)
Indian Space Research Organisation (ISRO)
Department of Space, Government of India
Balanagar, Hyderabad - 500 037
nrsc
Scale
0 5.5 11 16.5 22 27.5
Kilometers
Location Map
Odisha State
Total Inundation Map
(2001-2018)
BALESHWAR
ANANDAPUR
BHADRAK
JAJAPUR
KENDRAPARHA
Flood Inundation

Cuttack

Flood Hazard Statistics

Hazard Code	Severity	Flood Hazard Area (hectares)
1	Very Low	41405
2	Low	46120
3	Moderate	12830
4	High	11511
5	Very High	7543

Flood Hazard area under different flood hazard zones

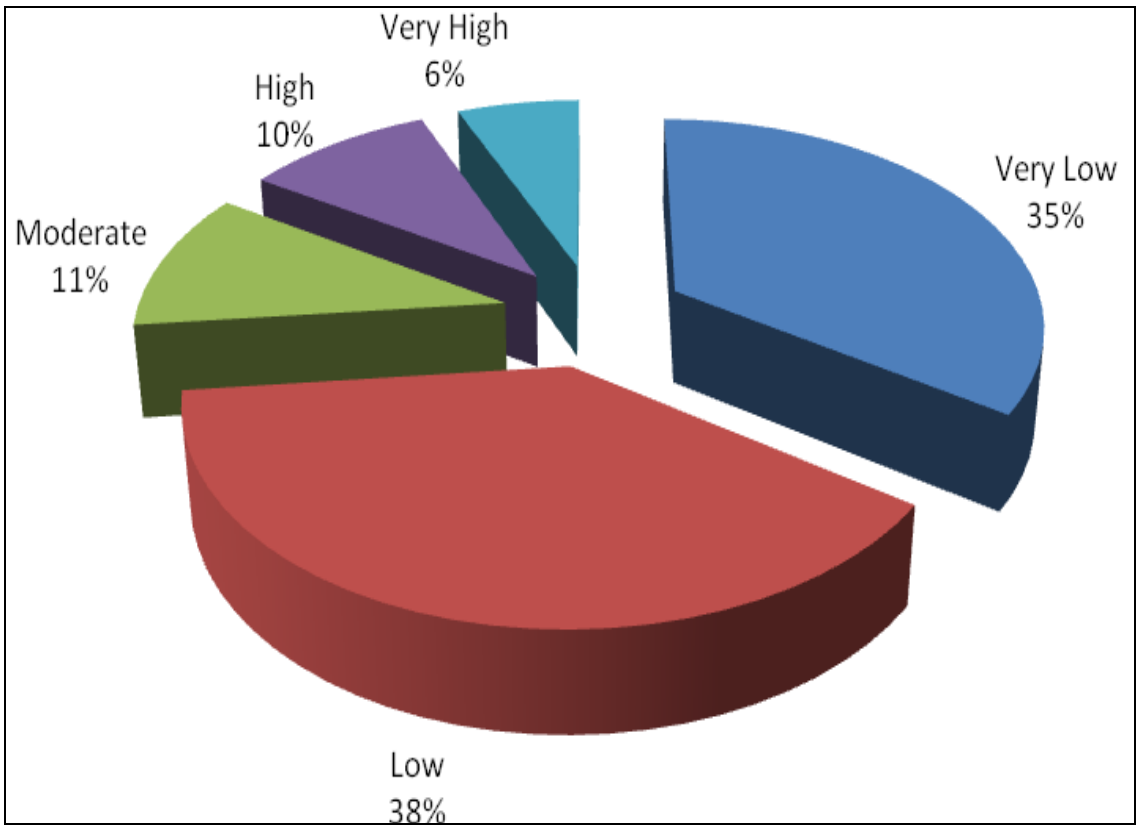

Graph showing the percentage of various flood hazard categories

The list of villages under various hazard zones are provided in Annexure-I

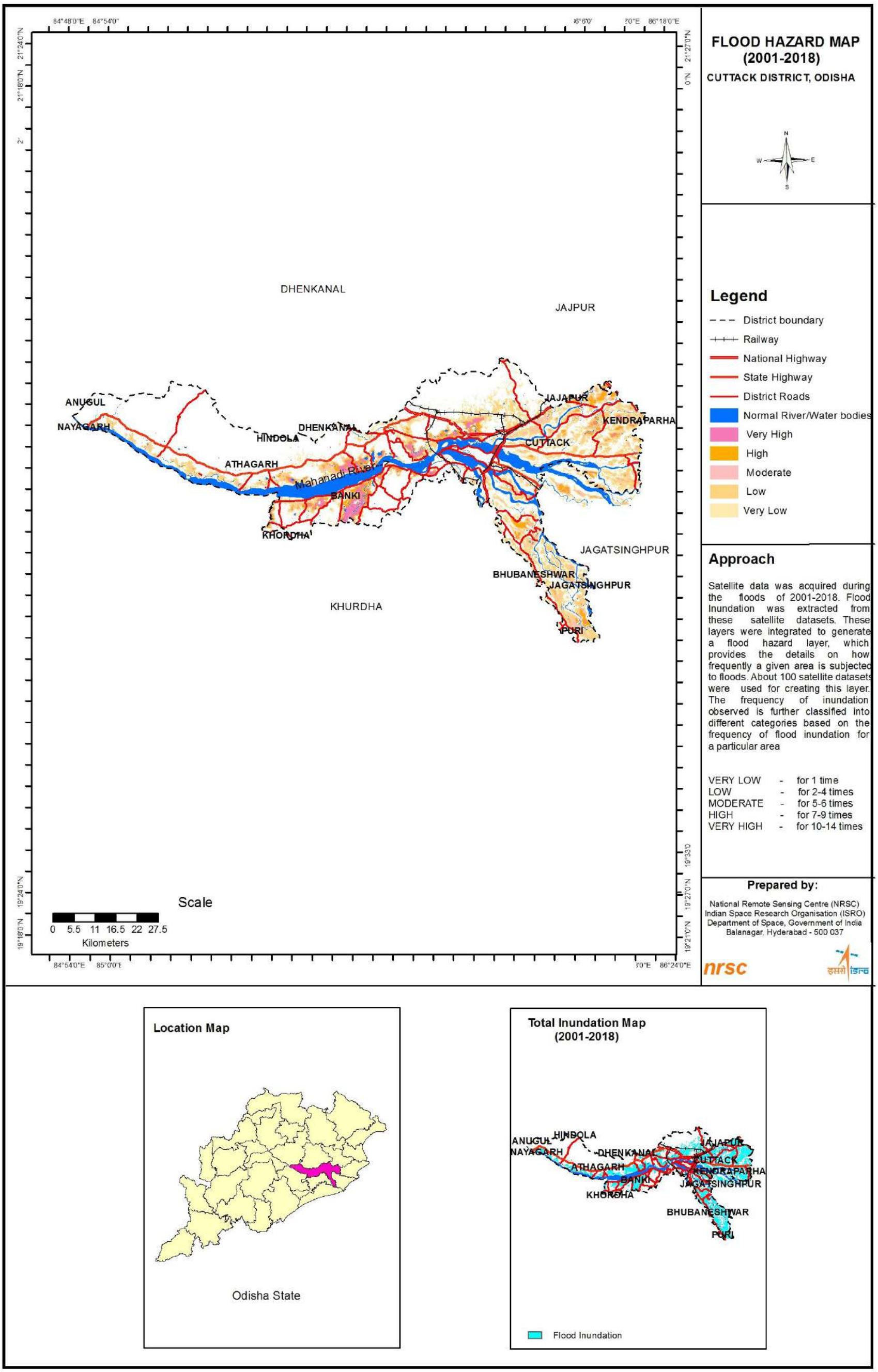
FLOOD HAZARD MAP
(2001-2018)
CUTTACK DISTRICT, ODISHA
Legend
District boundary
Railway
National Highway
State Highway
District Roads
Normal River/Water bodies
Very High
High
Moderate
Low
Very Low
Approach
Satellite data was acquired during the floods of 2001-2018. Flood Inundation was extracted from these satellite datasets. These layers were integrated to generate a flood hazard layer, which provides the details on how frequently a given area is subjected to floods. About 100 satellite datasets were used for creating this layer. The frequency of inundation observed is further classified into different categories based on the frequency of flood inundation for a particular area
VERY LOW - for 1 time
LOW - for 2-4 times
MODERATE - for 5-6 times
HIGH - for 7-9 times
VERY HIGH - for 10-14 times
Prepared by:
National Remote Sensing Centre (NRSC)
Indian Space Research Organisation (ISRO)
Department of Space, Government of India
Balanagar, Hyderabad - 500 037
nrsc
DHENKANAL
JAJPUR
ANUGUL
NAYAGARH
HINDOLA
DHENKANAL
ATHAGARH
Mahanadi River
BANKI
KHORDHA
JAJPUR
KENDRAPARHA
CUTTACK
JAGATSINGHPUR
BHUBANESHWAR
JAGATSINGHPUR
KHURDHA
PURI
Scale
0 5.5 11 16.5 22 27.5
Kilometers
Location Map
Odisha State
Total Inundation Map
(2001-2018)
Flood Inundation

Deogarh

Flood Hazard Statistics

Hazard Code	Severity	Flood Hazard Area (hectares)
1	Very Low	20
2	Low	-
3	Moderate	-
4	High	-
5	Very High	-

Flood Hazard area under different flood hazard zones

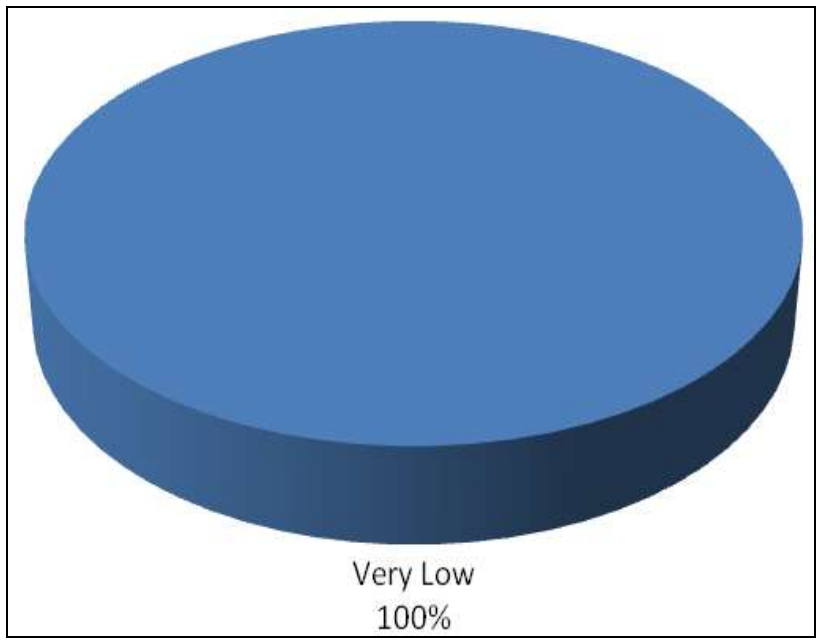

Graph showing the percentage of various flood hazard categories

The list of villages under various hazard zones are provided in Annexure-I

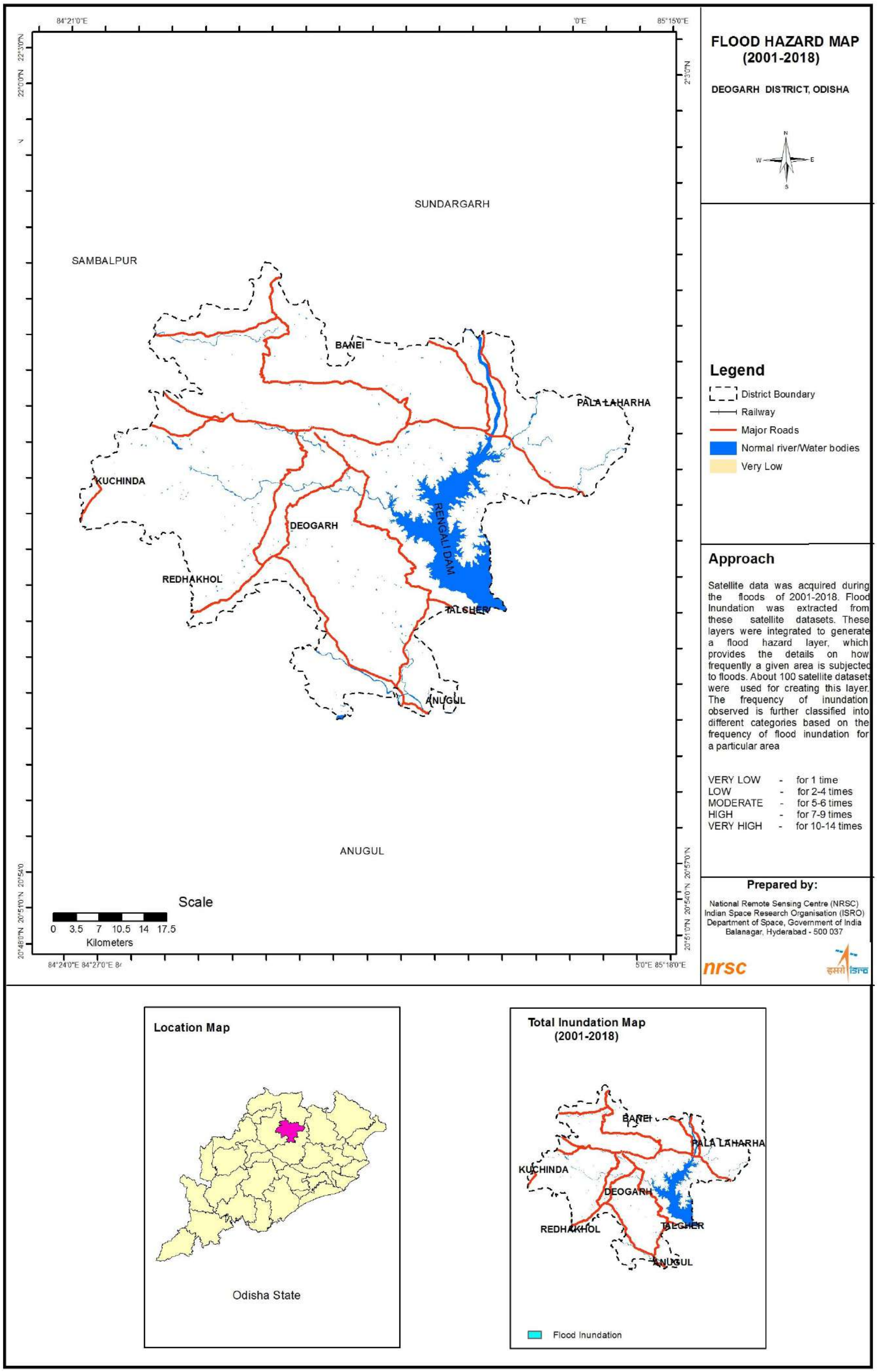
FLOOD HAZARD MAP
(2001-2018)
DEOGARH DISTRICT, ODISHA
SUNDARGARH
SAMBALPUR
BANEI
PALA LAHARHA
KUCHINDA
DEOGARH
RENGALI DAM
REDHAKHOL
TALCHER
ANUGUL
ANUGUL
Legend
District Boundary
Railway
Major Roads
Normal river/Water bodies
Very Low
Approach
Satellite data was acquired during the floods of 2001-2018. Flood Inundation was extracted from these satellite datasets. These layers were integrated to generate a flood hazard layer, which provides the details on how frequently a given area is subjected to floods. About 100 satellite datasets were used for creating this layer. The frequency of inundation observed is further classified into different categories based on the frequency of flood inundation for a particular area
VERY LOW - for 1 time
LOW - for 2-4 times
MODERATE - for 5-6 times
HIGH - for 7-9 times
VERY HIGH - for 10-14 times
Prepared by:
National Remote Sensing Centre (NRSC)
Indian Space Research Organisation (ISRO)
Department of Space, Government of India
Balanagar, Hyderabad - 500 037
nrsc
Scale
0 3.5 7 10.5 14 17.5
Kilometers
Location Map
Odisha State
Total Inundation Map
(2001-2018)
Flood Inundation

Dhenkanal

Flood Hazard Statistics

Hazard Code	Severity	Flood Hazard Area (hectares)
1	Very Low	17494
2	Low	8317
3	Moderate	1286
4	High	515
5	Very High	31

Flood Hazard area under different flood hazard zones

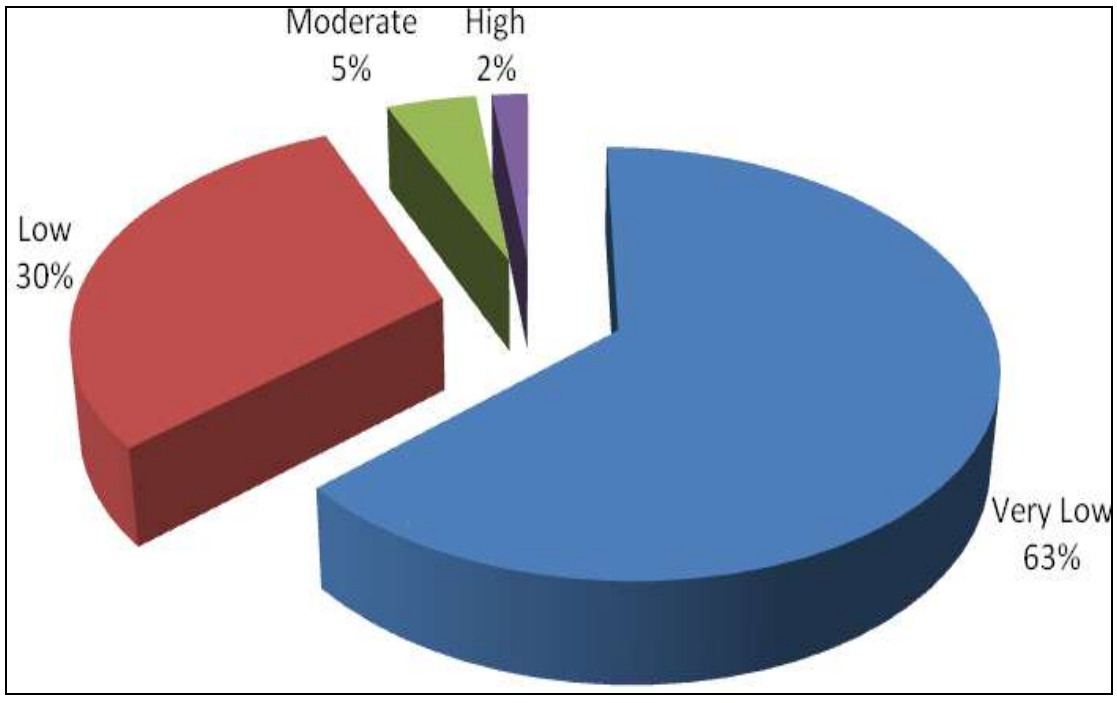

Graph showing the percentage of various flood hazard categories

The list of villages under various hazard zones are provided in Annexure-I

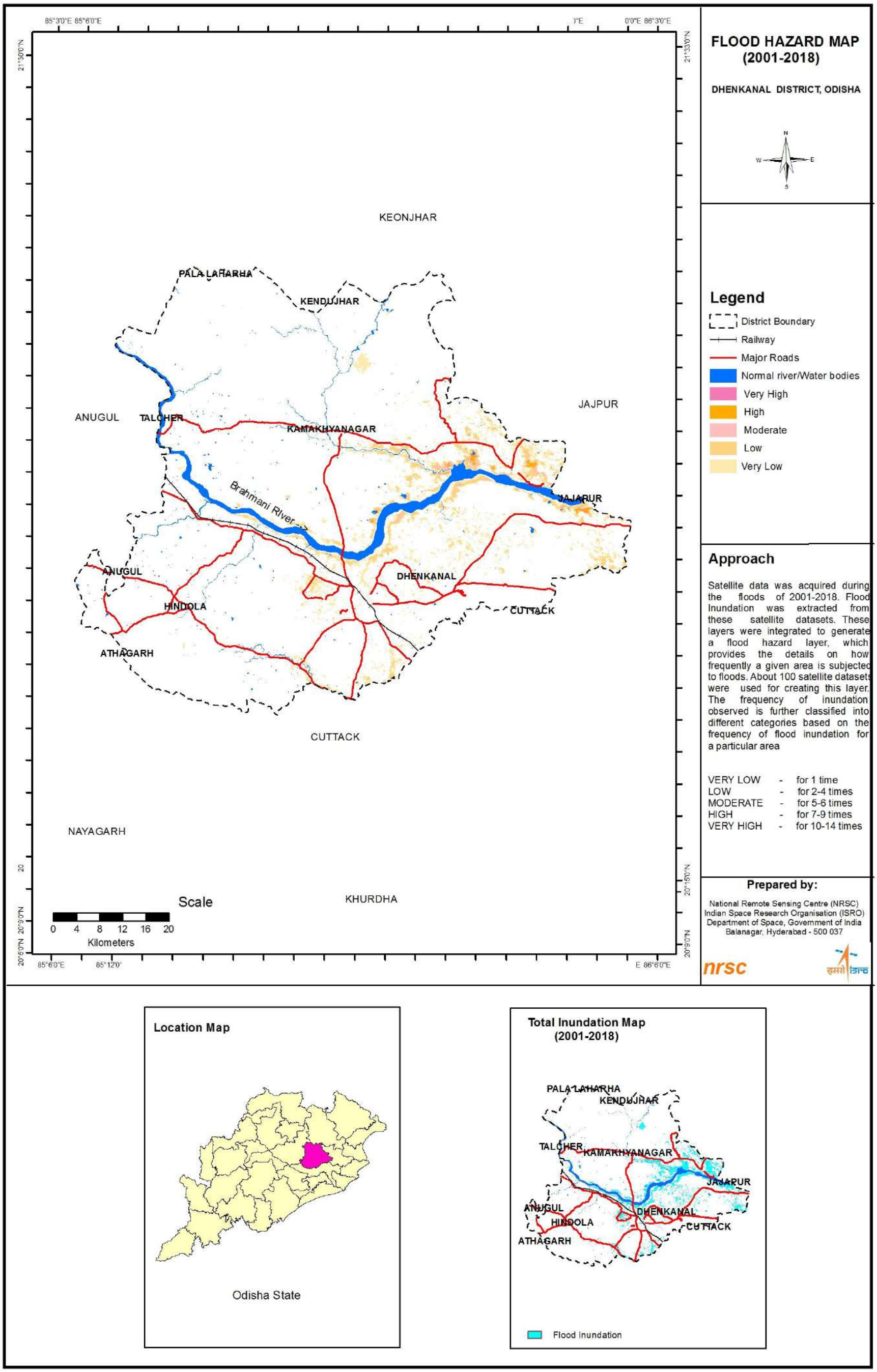
FLOOD HAZARD MAP
(2001-2018)
DHENKANAL DISTRICT, ODISHA
KEONJHAR
PALALAHARHA
KENDUJHAR
ANUGUL
TALCHER
KAMAKHYANAGAR
JAJPUR
Brahmani River
JAJAPUR
ANUGUL
DHENKANAL
HINDOLA
CUTTACK
ATHAGARH
CUTTACK
NAYAGARH
KHURDHA
Scale
0 4 8 12 16 20
Kilometers
Legend
District Boundary
Railway
Major Roads
Normal river/Water bodies
Very High
High
Moderate
Low
Very Low
Approach
Satellite data was acquired during the floods of 2001-2018. Flood Inundation was extracted from these satellite datasets. These layers were integrated to generate a flood hazard layer, which provides the details on how frequently a given area is subjected to floods. About 100 satellite datasets were used for creating this layer. The frequency of inundation observed is further classified into different categories based on the frequency of flood inundation for a particular area
VERY LOW - for 1 time
LOW - for 2-4 times
MODERATE - for 5-6 times
HIGH - for 7-9 times
VERY HIGH - for 10-14 times
Prepared by:
National Remote Sensing Centre (NRSC)
Indian Space Research Organisation (ISRO)
Department of Space, Government of India
Balanagar, Hyderabad - 500 037
nrsc
Location Map
Odisha State
Total Inundation Map
(2001-2018)
PALALAHARHA
KENDUJHAR
TALCHER
KAMAKHYANAGAR
JAJAPUR
ANUGUL
DHENKANAL
HINDOLA
CUTTACK
ATHAGARH
Flood Inundation

Ganjam

Flood Hazard Statistics

Hazard Code	Severity	Flood Hazard Area (hectares)
1	Very Low	40681
2	Low	17584
3	Moderate	-
4	High	-
5	Very High	-

Flood Hazard area under different flood hazard zones

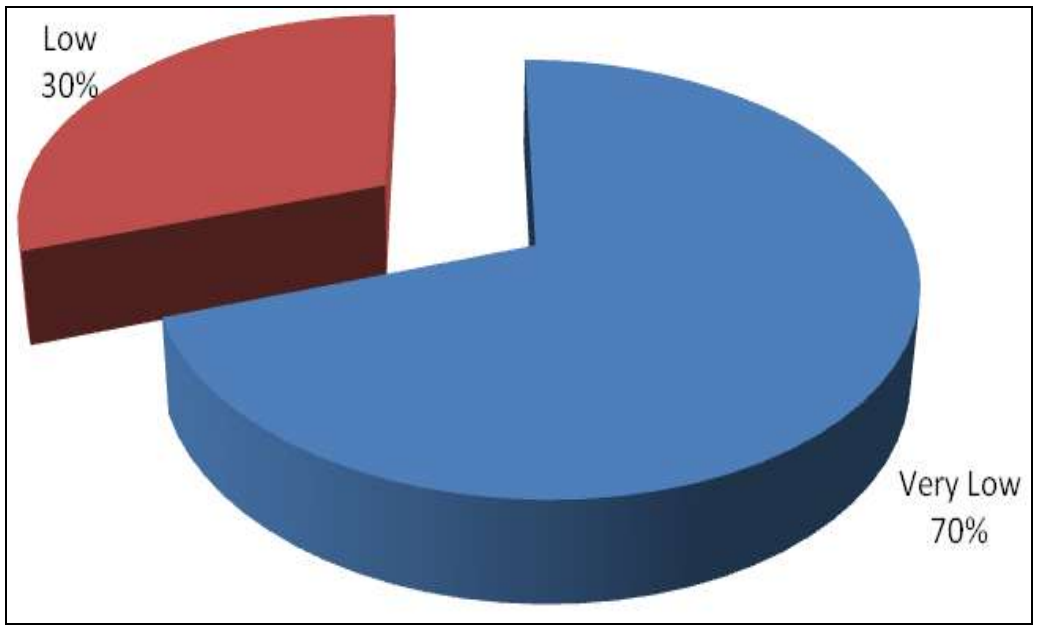

Graph showing the percentage of various flood hazard categories

The list of villages under various hazard zones are provided in Annexure-I

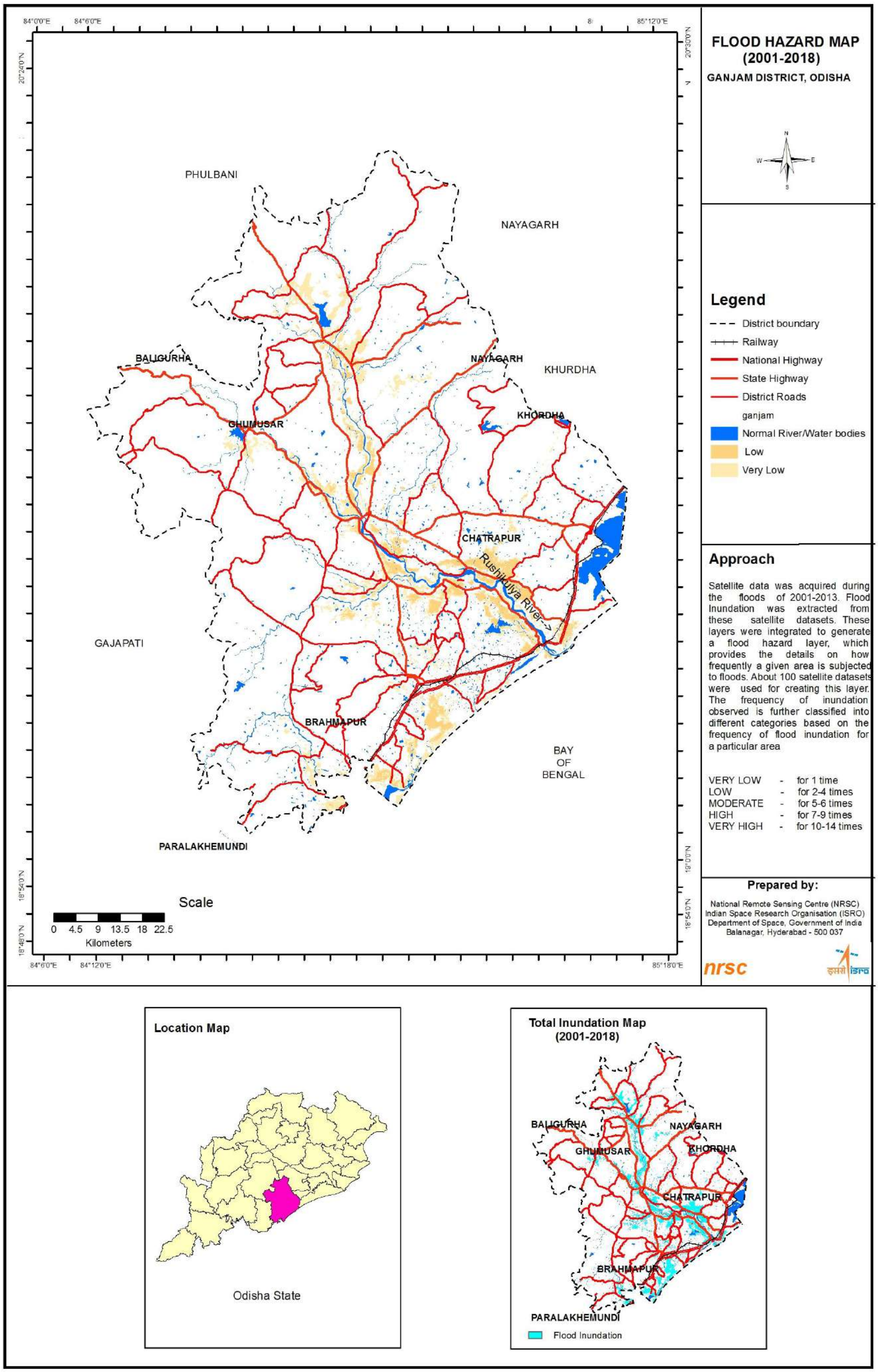
FLOOD HAZARD MAP
(2001-2018)
GANJAM DISTRICT, ODISHA
PHULBANI
NAYAGARH
BALIGURHA
NAYAGARH
KHURDHA
GHUMUSAR
KHORDHA
CHATRAPUR
Rushikulya River
GAJAPATI
BRAHMAPUR
BAY
OF
BENGAL
PARALAKHEMUNDI
Scale
0 4.5 9 13.5 18 22.5
Kilometers
Legend
District boundary
Railway
National Highway
State Highway
District Roads
ganjam
Normal River/Water bodies
Low
Very Low
Approach
Satellite data was acquired during the floods of 2001-2013. Flood Inundation was extracted from these satellite datasets. These layers were integrated to generate a flood hazard layer, which provides the details on how frequently a given area is subjected to floods. About 100 satellite datasets were used for creating this layer. The frequency of inundation observed is further classified into different categories based on the frequency of flood inundation for a particular area
VERY LOW - for 1 time
LOW - for 2-4 times
MODERATE - for 5-6 times
HIGH - for 7-9 times
VERY HIGH - for 10-14 times
Prepared by:
National Remote Sensing Centre (NRSC)
Indian Space Research Organisation (ISRO)
Department of Space, Government of India
Balanagar, Hyderabad - 500 037
nrsc
Location Map
Odisha State
Total Inundation Map
(2001-2018)
BALIGURHA
NAYAGARH
GHUMUSAR
KHORDHA
CHATRAPUR
BRAHMAPUR
PARALAKHEMUNDI
Flood Inundation

Jagatsinghpur

Flood Hazard Statistics

Hazard Code	Severity	Flood Hazard Area (hectares)
1	Very Low	24489
2	Low	48807
3	Moderate	21418
4	High	16927
5	Very High	1925

Flood Hazard area under different flood hazard zones

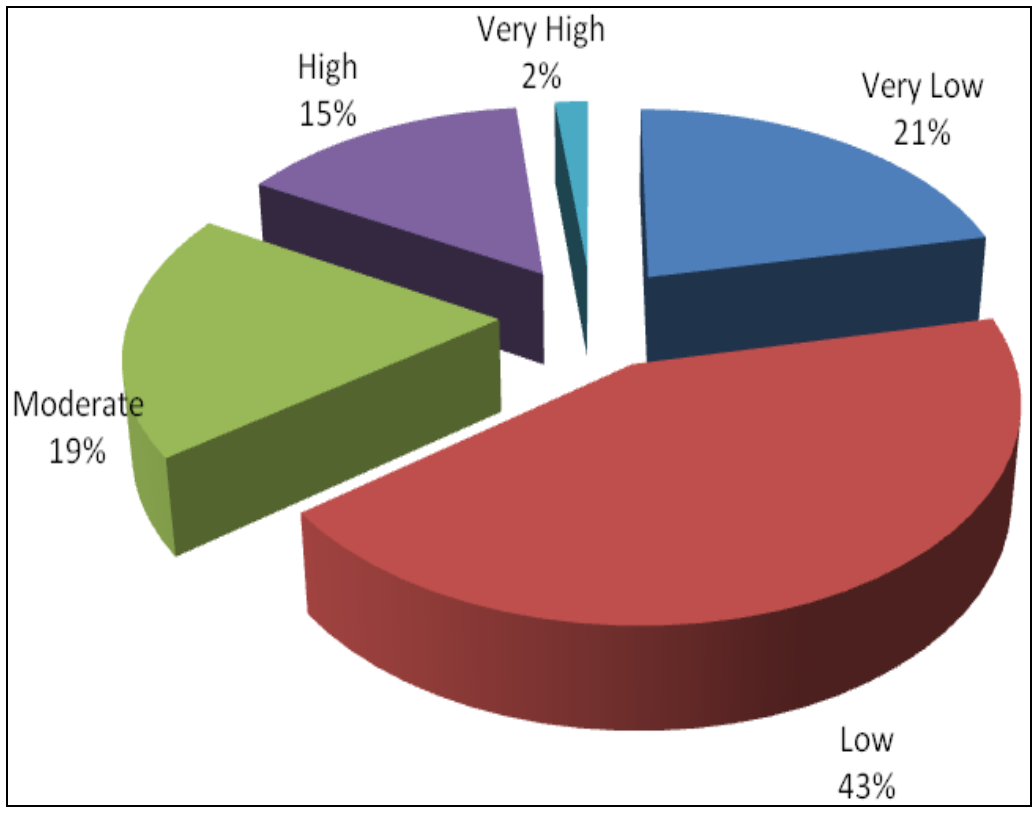

Graph showing the percentage of various flood hazard categories

The list of villages under various hazard zones are provided in Annexure-I

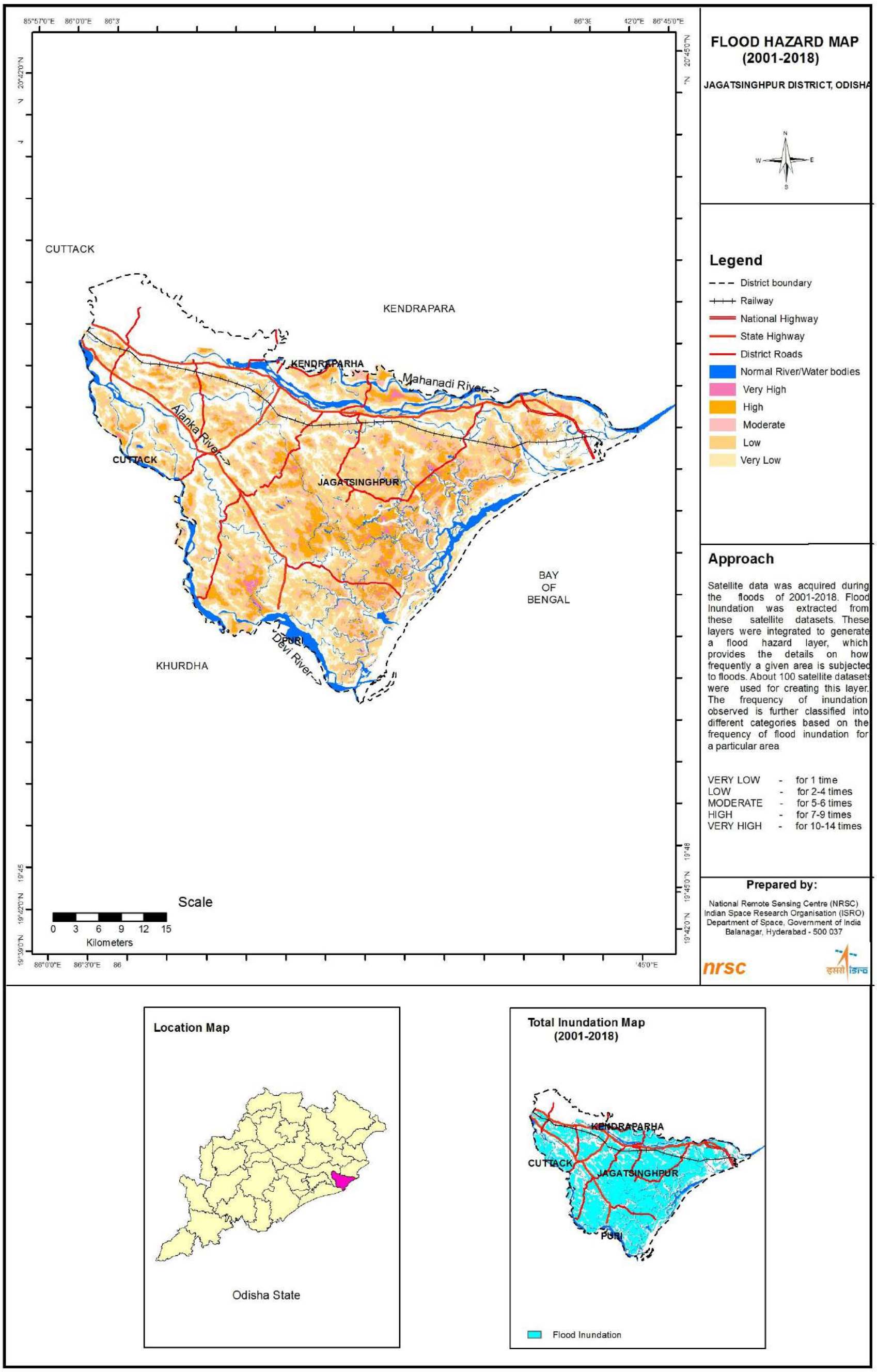
FLOOD HAZARD MAP
(2001-2018)
JAGATSINGHPUR DISTRICT, ODISHA
CUTTACK
KENDRAPARA
KENDRAPARHA
Mahanadi River
Alanka River
CUTTACK
JAGATSINGHPUR
BAY
OF
BENGAL
PURI
Devi River
KHURDHA
Scale
0 3 6 9 12 15
Kilometers
Legend
District boundary
Railway
National Highway
State Highway
District Roads
Normal River/Water bodies
Very High
High
Moderate
Low
Very Low
Approach
Satellite data was acquired during the floods of 2001-2018. Flood Inundation was extracted from these satellite datasets. These layers were integrated to generate a flood hazard layer, which provides the details on how frequently a given area is subjected to floods. About 100 satellite datasets were used for creating this layer. The frequency of inundation observed is further classified into different categories based on the frequency of flood inundation for a particular area
VERY LOW - for 1 time
LOW - for 2-4 times
MODERATE - for 5-6 times
HIGH - for 7-9 times
VERY HIGH - for 10-14 times
Prepared by:
National Remote Sensing Centre (NRSC)
Indian Space Research Organisation (ISRO)
Department of Space, Government of India
Balanagar, Hyderabad - 500 037
nrsc
Location Map
Odisha State
Total Inundation Map
(2001-2018)
KENDRAPARHA
CUTTACK
JAGATSINGHPUR
PURI
Flood Inundation

Jajpur

Flood Hazard Statistics

Hazard Code	Severity	Flood Hazard Area (hectares)
1	Very Low	33315
2	Low	47365
3	Moderate	18823
4	High	20684
5	Very High	17695

Flood Hazard area under different flood hazard zones

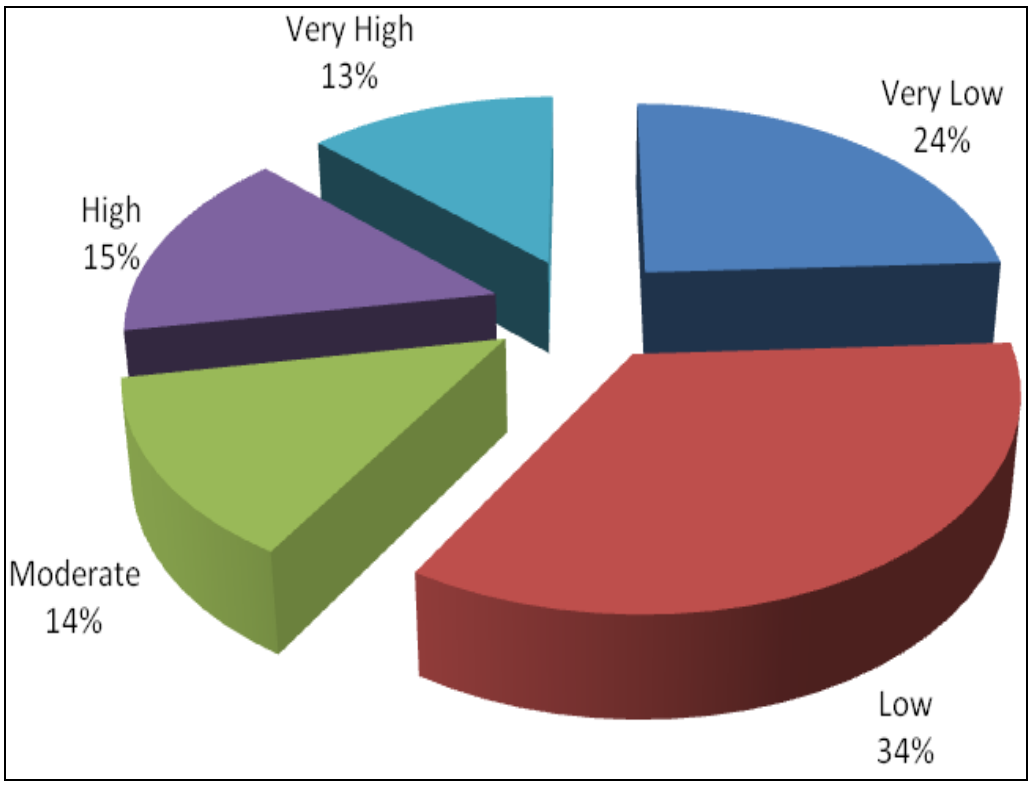

Graph showing the percentage of various flood hazard categories

The list of villages under various hazard zones are provided in Annexure-I

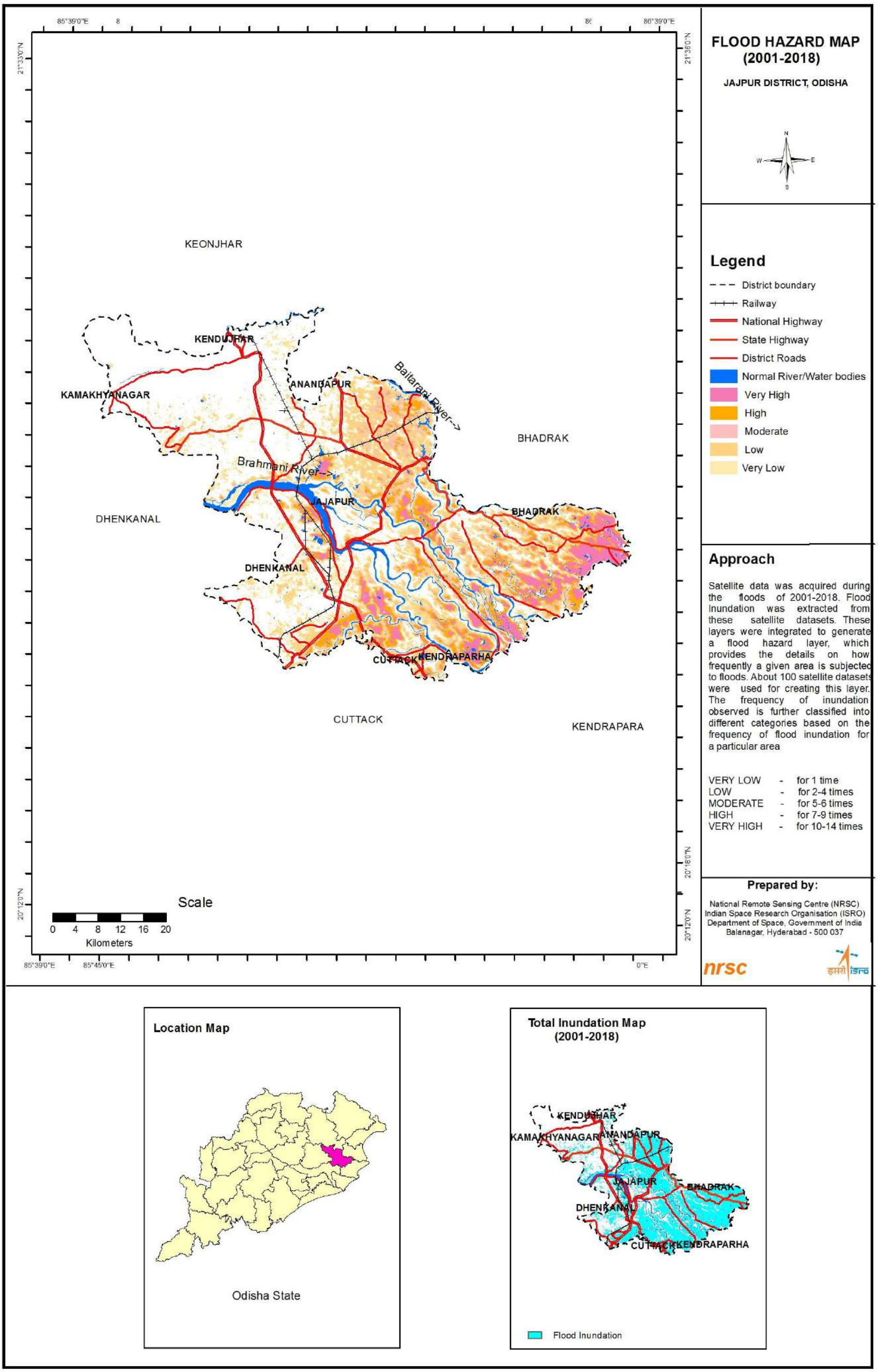
FLOOD HAZARD MAP
(2001-2018)
JAJPUR DISTRICT, ODISHA
Legend
District boundary
Railway
National Highway
State Highway
District Roads
Normal River/Water bodies
Very High
High
Moderate
Low
Very Low
Approach
Satellite data was acquired during the floods of 2001-2018. Flood Inundation was extracted from these satellite datasets. These layers were integrated to generate a flood hazard layer, which provides the details on how frequently a given area is subjected to floods. About 100 satellite datasets were used for creating this layer. The frequency of inundation observed is further classified into different categories based on the frequency of flood inundation for a particular area
VERY LOW - for 1 time
LOW - for 2-4 times
MODERATE - for 5-6 times
HIGH - for 7-9 times
VERY HIGH - for 10-14 times
Prepared by:
National Remote Sensing Centre (NRSC)
Indian Space Research Organisation (ISRO)
Department of Space, Government of India
Balanagar, Hyderabad - 500 037
nrsc
KEONJHAR
KENDUJHAR
KAMAKHYANAGAR
ANANDAPUR
Baitarani River
BHADRAK
Brahmani River
JAJAPUR
DHENKANAL
CUTTACK
KENDRAPARHA
Scale
0 4 8 12 16 20
Kilometers
Location Map
Odisha State
Total Inundation Map
(2001-2018)
Flood Inundation

Jharsuguda

Flood Hazard Statistics

Hazard Code	Severity	Flood Hazard Area (hectares)
1	Very Low	11
2	Low	-
3	Moderate	-
4	High	-
5	Very High	-

Flood Hazard area under different flood hazard zones

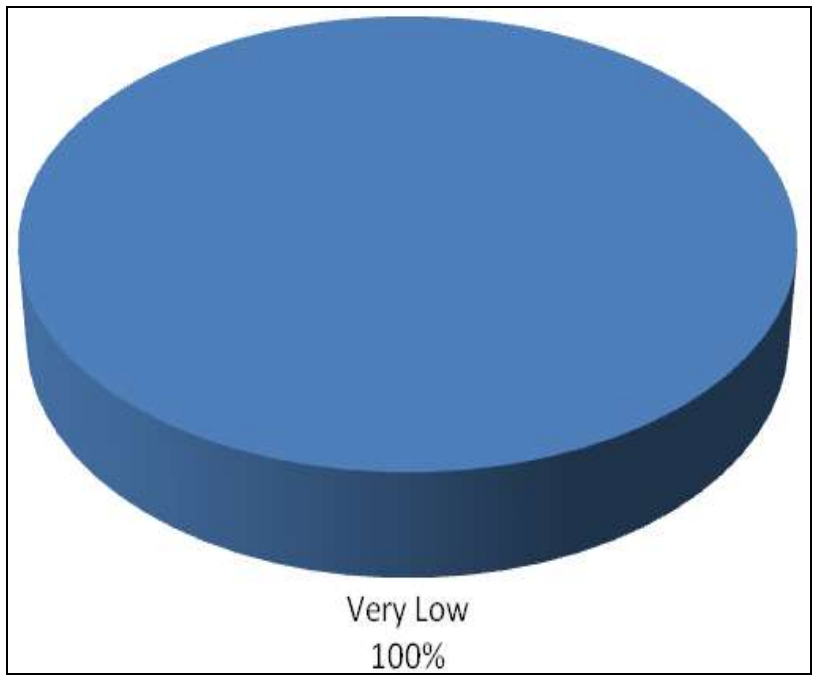

Graph showing the percentage of various flood hazard categories

The list of villages under various hazard zones are provided in Annexure-I

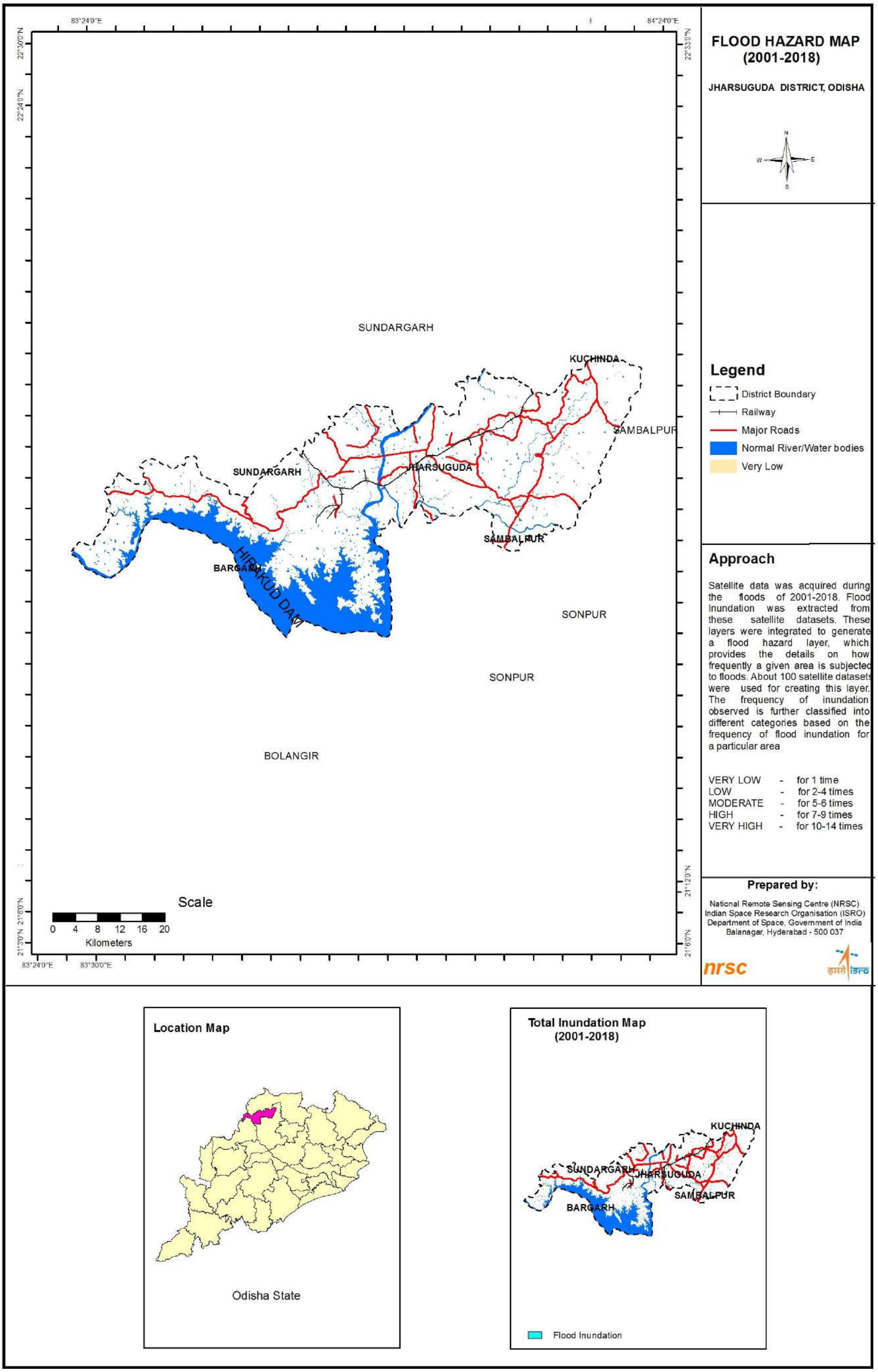
FLOOD HAZARD MAP
(2001-2018)
JHARSUGUDA DISTRICT, ODISHA
N
W
E
S
83°24'0"E
84°24'0"E
22°30'0"N
22°24'0"N
22°33'0"N
21°12'0"N
21°6'0"N
21°30'0"N
83°30'0"E
SUNDARGARH
KUCHINDA
SAMBALPUR
JHARSUGUDA
SUNDARGARH
SAMBALPUR
BARGARH
HIRAKUD DAM
SONPUR
SONPUR
BOLANGIR
Legend
District Boundary
Railway
Major Roads
Normal River/Water bodies
Very Low
Approach
Satellite data was acquired during the floods of 2001-2018. Flood Inundation was extracted from these satellite datasets. These layers were integrated to generate a flood hazard layer, which provides the details on how frequently a given area is subjected to floods. About 100 satellite datasets were used for creating this layer. The frequency of inundation observed is further classified into different categories based on the frequency of flood inundation for a particular area
VERY LOW - for 1 time
LOW - for 2-4 times
MODERATE - for 5-6 times
HIGH - for 7-9 times
VERY HIGH - for 10-14 times
Prepared by:
National Remote Sensing Centre (NRSC)
Indian Space Research Organisation (ISRO)
Department of Space, Government of India
Balanagar, Hyderabad - 500 037
nrsc
Scale
0 4 8 12 16 20
Kilometers
Location Map
Odisha State
Total Inundation Map
(2001-2018)
KUCHINDA
SUNDARGARH
JHARSUGUDA
SAMBALPUR
BARGARH
Flood Inundation

Kendrapara

Flood Hazard Statistics

Hazard Code	Severity	Flood Hazard Area (hectares)
1	Very Low	27340
2	Low	65434
3	Moderate	34952
4	High	37101
5	Very High	19915

Flood Hazard area under different flood hazard zones

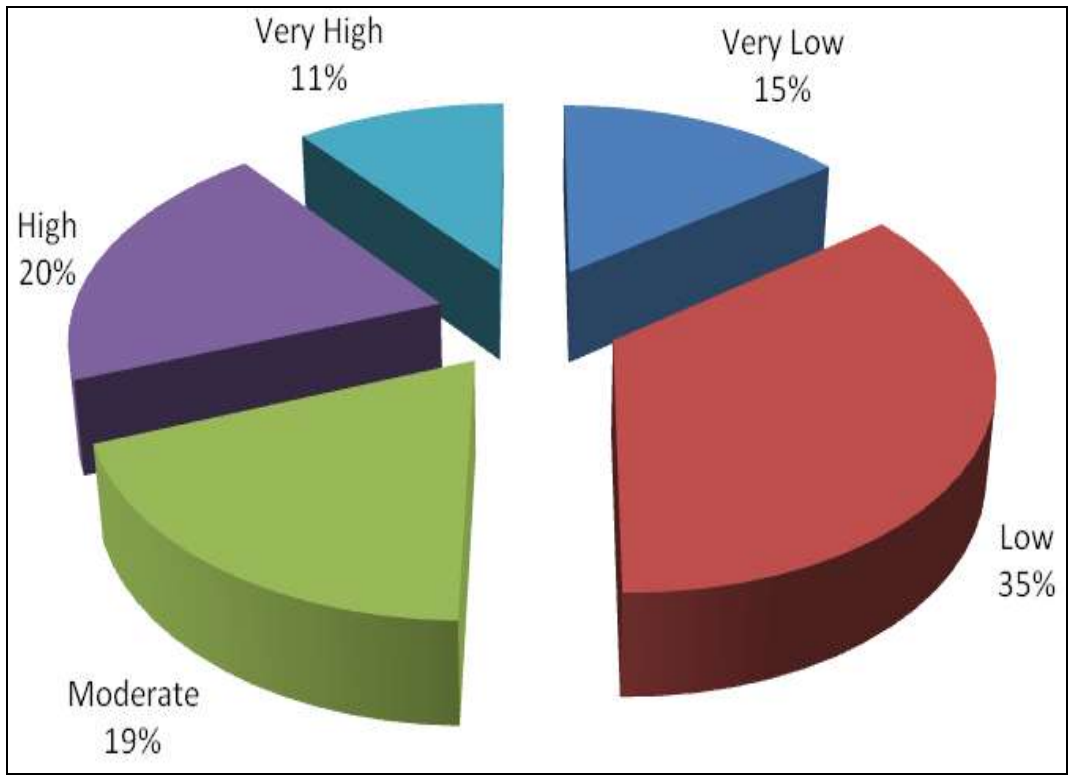

Graph showing the percentage of various flood hazard categories

The list of villages under various hazard zones are provided in Annexure-I

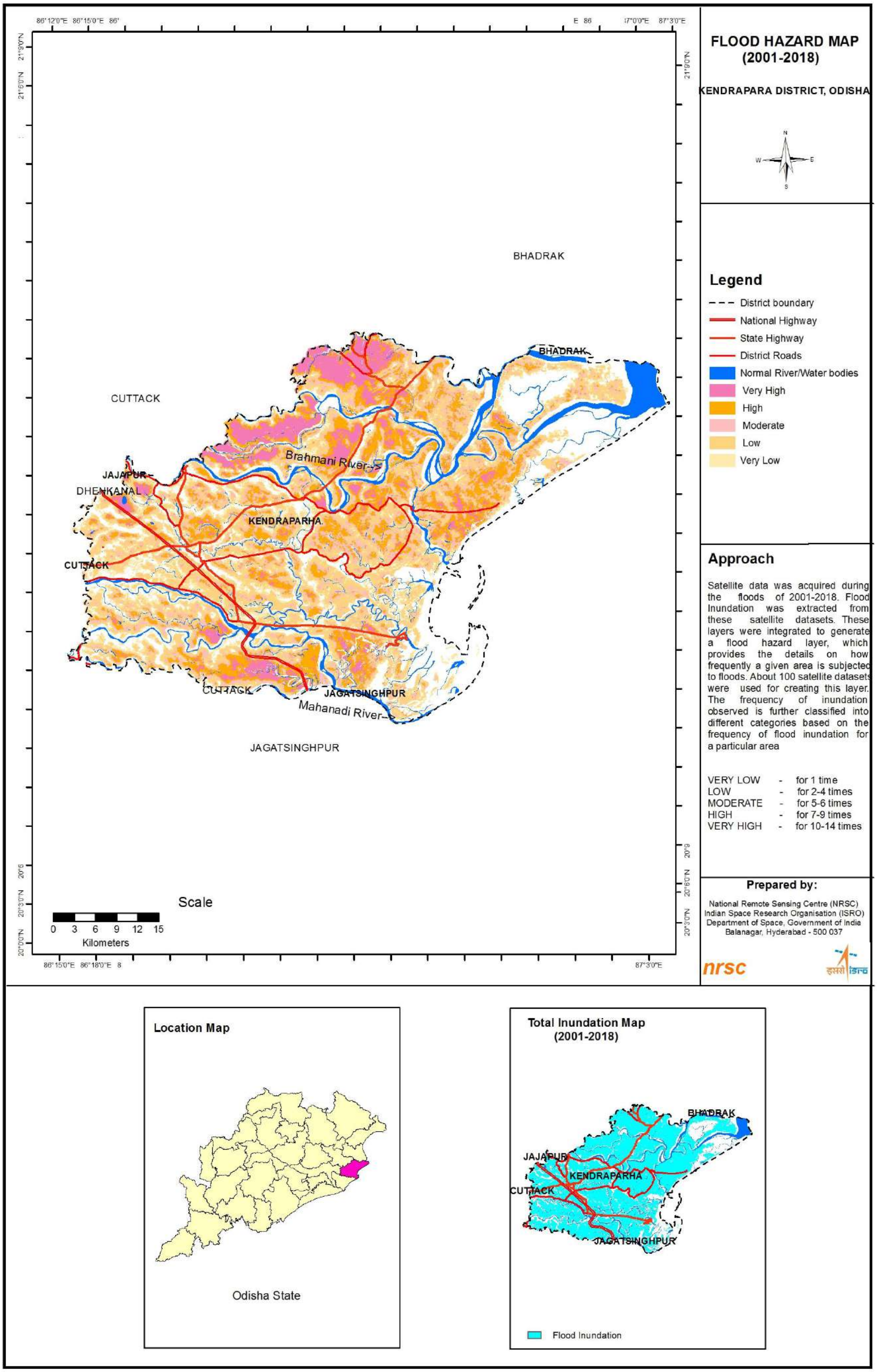
FLOOD HAZARD MAP
(2001-2018)
KENDRAPARA DISTRICT, ODISHA
Legend
District boundary
National Highway
State Highway
District Roads
Normal River/Water bodies
Very High
High
Moderate
Low
Very Low
BHADRAK
CUTTACK
JAJAPUR
DHENKANAL
KENDRAPARHA
Brahmani River
JAGATSINGHPUR
Mahanadi River
Scale
0 3 6 9 12 15
Kilometers
Approach
Satellite data was acquired during the floods of 2001-2018. Flood Inundation was extracted from these satellite datasets. These layers were integrated to generate a flood hazard layer, which provides the details on how frequently a given area is subjected to floods. About 100 satellite datasets were used for creating this layer. The frequency of inundation observed is further classified into different categories based on the frequency of flood inundation for a particular area
VERY LOW - for 1 time
LOW - for 2-4 times
MODERATE - for 5-6 times
HIGH - for 7-9 times
VERY HIGH - for 10-14 times
Prepared by:
National Remote Sensing Centre (NRSC)
Indian Space Research Organisation (ISRO)
Department of Space, Government of India
Balanagar, Hyderabad - 500 037
nrsc
Location Map
Odisha State
Total Inundation Map
(2001-2018)
Flood Inundation

Keonjhar

Flood Hazard Statistics

Hazard Code	Severity	Flood Hazard Area (hectares)
1	Very Low	11242
2	Low	13406
3	Moderate	2868
4	High	919
5	Very High	34

Flood Hazard area under different flood hazard zones

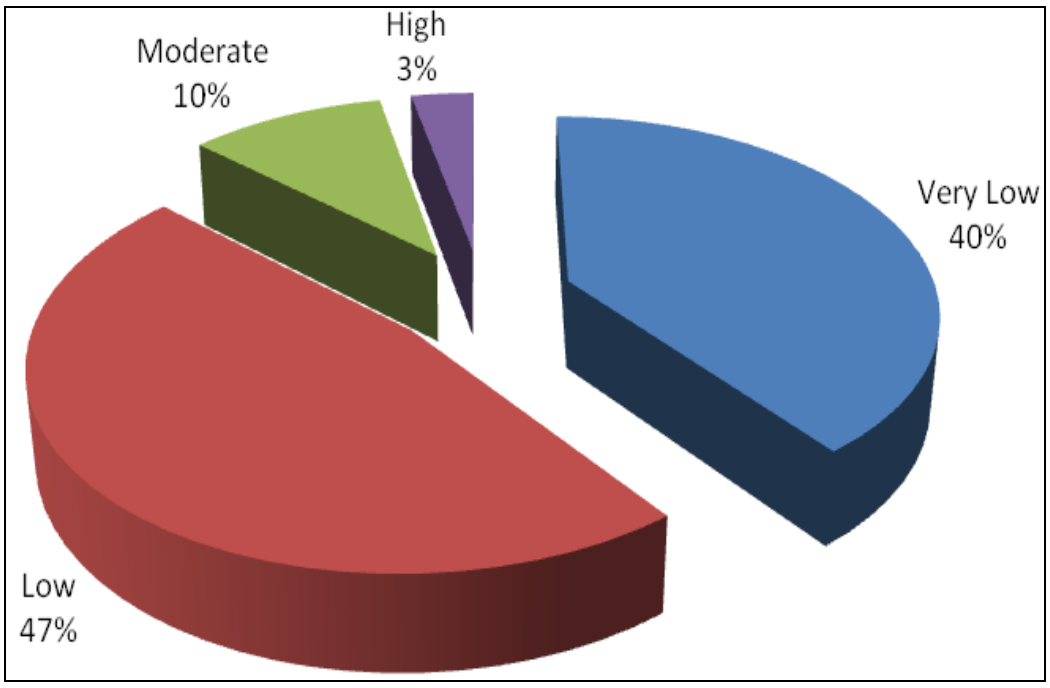

Graph showing the percentage of various flood hazard categories

The list of villages under various hazard zones are provided in Annexure-I

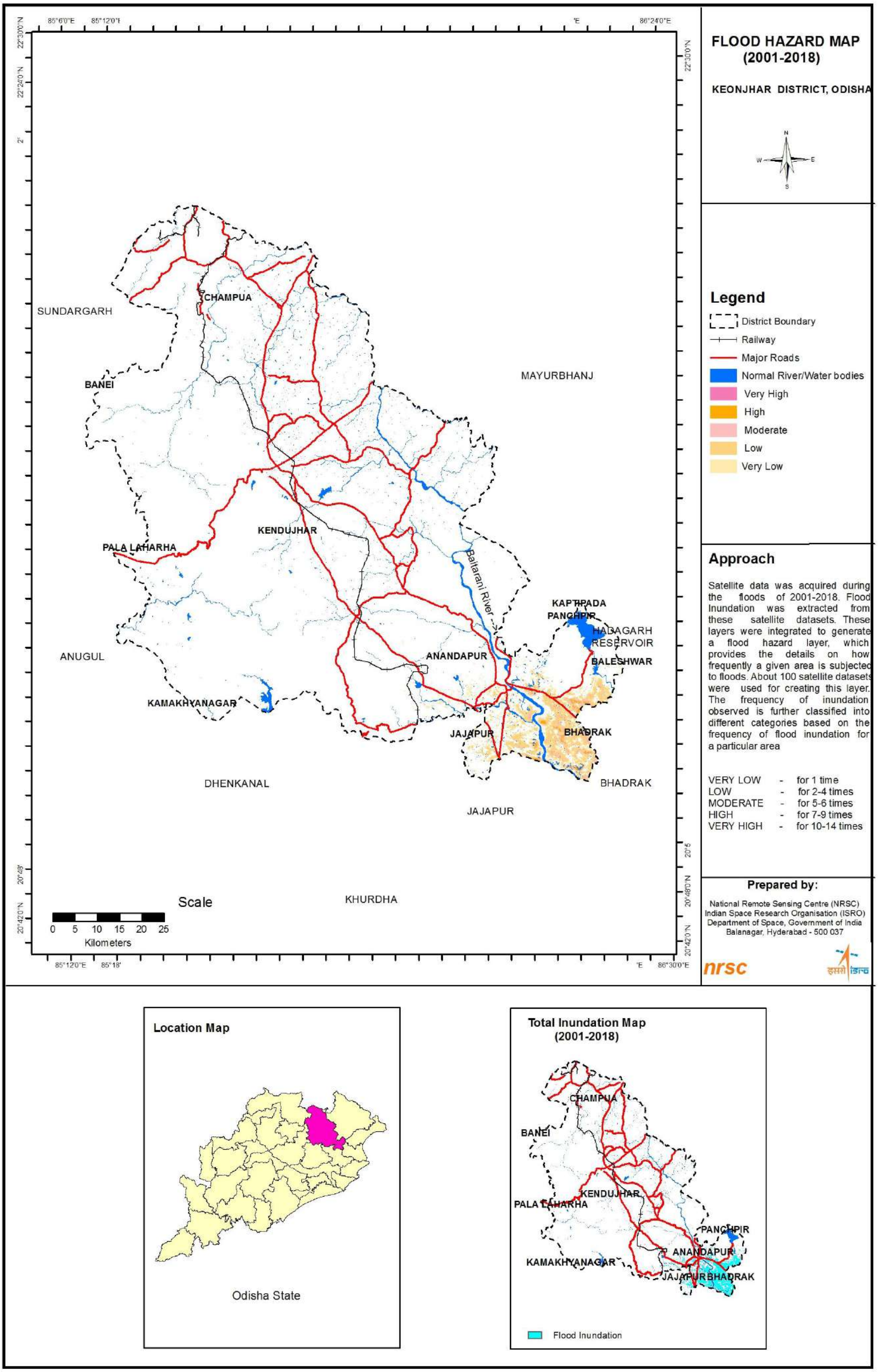
FLOOD HAZARD MAP
(2001-2018)
KEONJHAR DISTRICT, ODISHA
Legend
District Boundary
Railway
Major Roads
Normal River/Water bodies
Very High
High
Moderate
Low
Very Low
Approach
Satellite data was acquired during the floods of 2001-2018. Flood Inundation was extracted from these satellite datasets. These layers were integrated to generate a flood hazard layer, which provides the details on how frequently a given area is subjected to floods. About 100 satellite datasets were used for creating this layer. The frequency of inundation observed is further classified into different categories based on the frequency of flood inundation for a particular area
VERY LOW - for 1 time
LOW - for 2-4 times
MODERATE - for 5-6 times
HIGH - for 7-9 times
VERY HIGH - for 10-14 times
Prepared by:
National Remote Sensing Centre (NRSC)
Indian Space Research Organisation (ISRO)
Department of Space, Government of India
Balanagar, Hyderabad - 500 037
nrsc
SUNDARGARH
CHAMPUA
BANEI
MAYURBHANJ
KENDUJHAR
PALA LAHARHA
Baitarani River
KAPTIPADA
PANCHPIR
HADAGARH RESERVOIR
BALESHWAR
ANUGUL
ANANDAPUR
KAMAKHYANAGAR
JAJAPUR
BHADRAK
DHENKANAL
JAJAPUR
BHADRAK
KHURDHA
Scale
0 5 10 15 20 25
Kilometers
Location Map
Odisha State
Total Inundation Map
(2001-2018)
CHAMPUA
BANEI
KENDUJHAR
PALA LAHARHA
PANCHPIR
ANANDAPUR
KAMAKHYANAGAR
JAJAPUR
BHADRAK
Flood Inundation

Khurdha

Flood Hazard Statistics

Hazard Code	Severity	Flood Hazard Area (hectares)
1	Very Low	34216
2	Low	29140
3	Moderate	6581
4	High	7104
5	Very High	10160

Flood Hazard area under different flood hazard zones

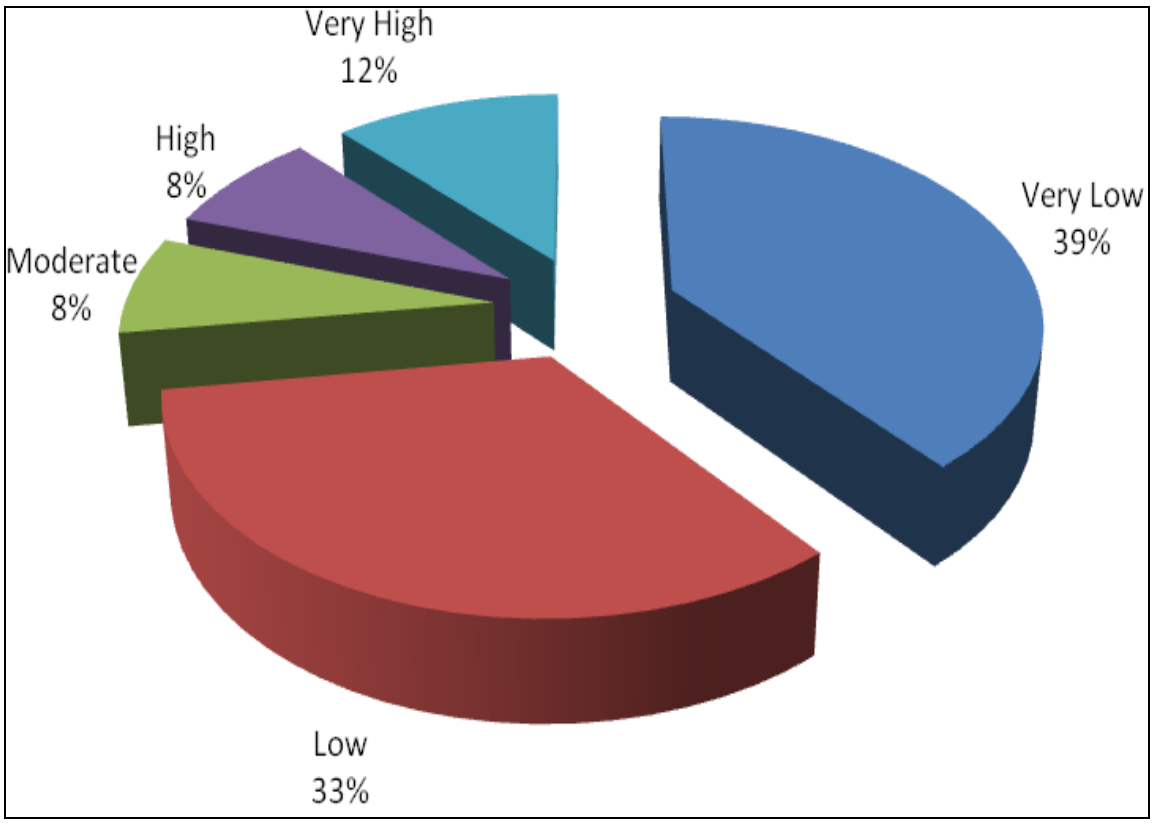

Graph showing the percentage of various flood hazard categories

The list of villages under various hazard zones are provided in Annexure-I

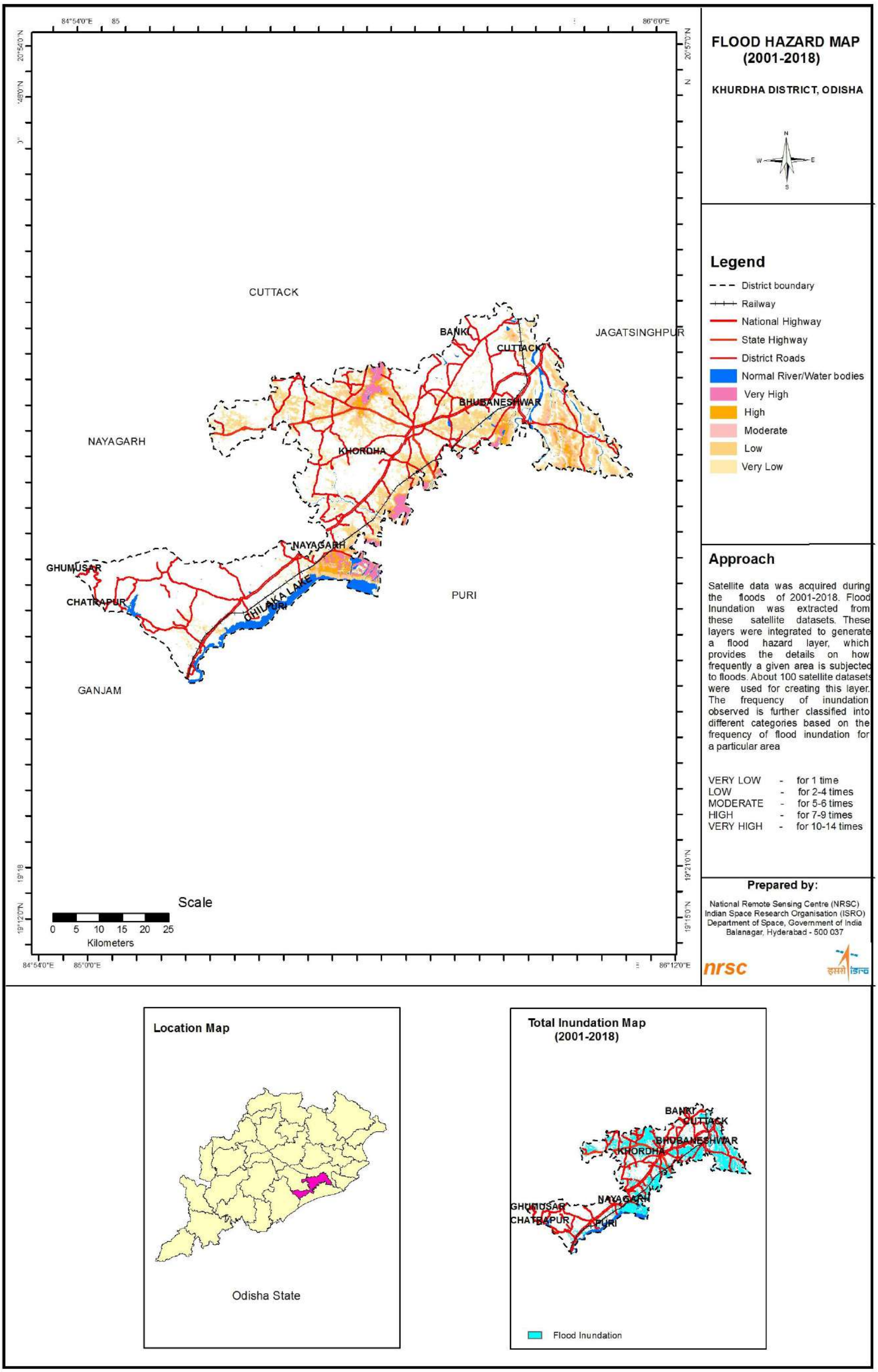
FLOOD HAZARD MAP
(2001-2018)
KHURDHA DISTRICT, ODISHA
Legend
District boundary
Railway
National Highway
State Highway
District Roads
Normal River/Water bodies
Very High
High
Moderate
Low
Very Low
CUTTACK
JAGATSINGHPUR
NAYAGARH
PURI
GANJAM
BANKI
CUTTACK
BHUBANESHWAR
KHORDHA
NAYAGARH
GHUMUSAR
CHATRAPUR
CHILIKA LAKE
Scale
0 5 10 15 20 25
Kilometers
Approach
Satellite data was acquired during the floods of 2001-2018. Flood Inundation was extracted from these satellite datasets. These layers were integrated to generate a flood hazard layer, which provides the details on how frequently a given area is subjected to floods. About 100 satellite datasets were used for creating this layer. The frequency of inundation observed is further classified into different categories based on the frequency of flood inundation for a particular area
VERY LOW - for 1 time
LOW - for 2-4 times
MODERATE - for 5-6 times
HIGH - for 7-9 times
VERY HIGH - for 10-14 times
Prepared by:
National Remote Sensing Centre (NRSC)
Indian Space Research Organisation (ISRO)
Department of Space, Government of India
Balanagar, Hyderabad - 500 037
nrsc
Location Map
Odisha State
Total Inundation Map
(2001-2018)
Flood Inundation

Koraput

Flood Hazard Statistics

Hazard Code	Severity	Flood Hazard Area (hectares)
1	Very Low	1898
2	Low	-
3	Moderate	-
4	High	-
5	Very High	-

Flood Hazard area under different flood hazard zones

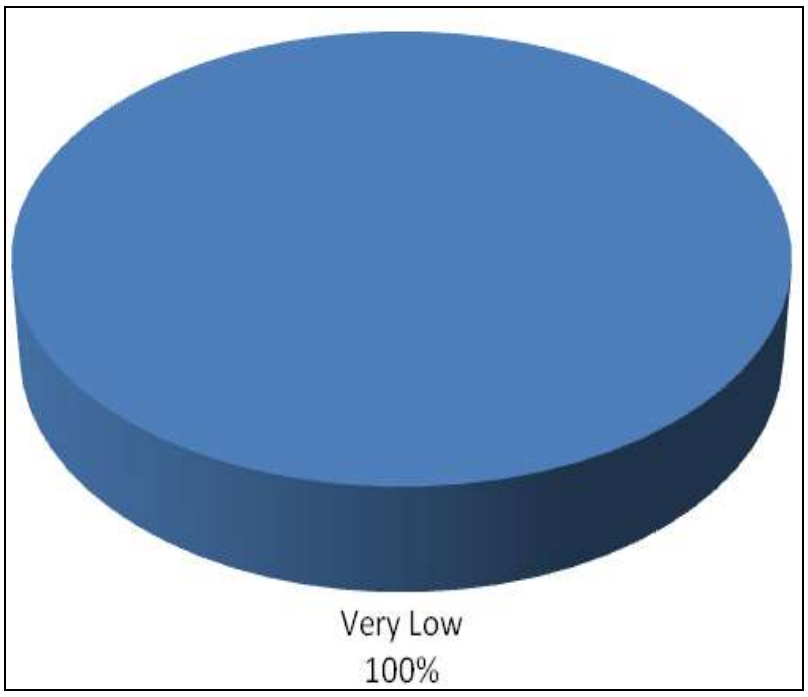

Graph showing the percentage of various flood hazard categories

The list of villages under various hazard zones are provided in Annexure-I

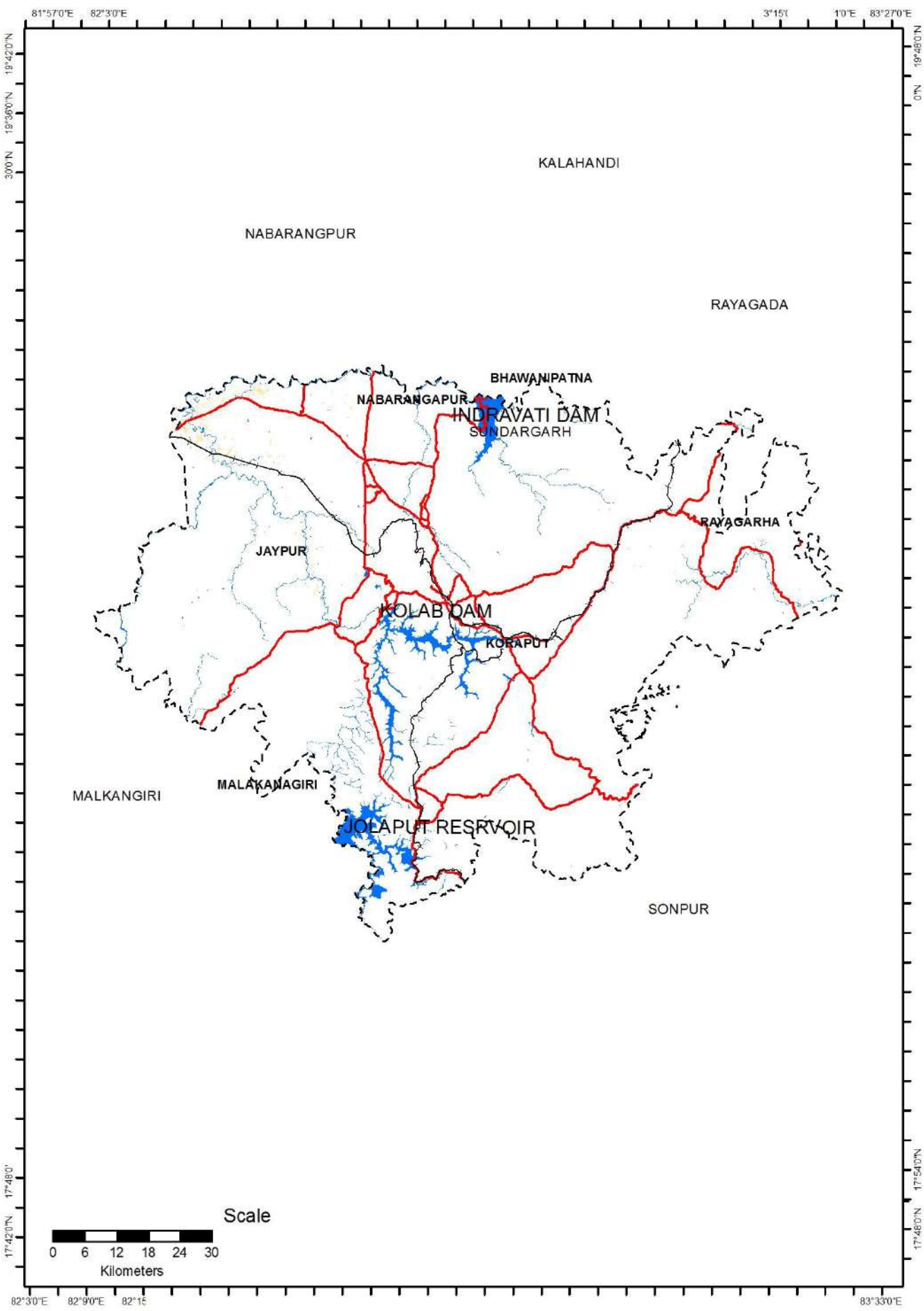

FLOOD HAZARD MAP (2001-2018)

KORAPUT DISTRICT, ODISHA

Legend

- district arc
- Railway
- District Roads
- Normal River/Water bodies
- Very Low

Approach

Satellite data was acquired during the floods of 2001-2018. Flood Inundation was extracted from these satellite datasets. These layers were integrated to generate a flood hazard layer, which provides the details on how frequently a given area is subjected to floods. About 100 satellite datasets were used for creating this layer. The frequency of inundation observed is further classified into different categories based on the frequency of flood inundation for a particular area

VERY LOW	-	for 1 time
LOW	-	for 2-4 times
MODERATE	-	for 5-6 times
HIGH	-	for 7-9 times
VERY HIGH	-	for 10-14 times

Prepared by:

National Remote Sensing Centre (NRSC)
Indian Space Research Organisation (ISRO)
Department of Space, Government of India
Balanagar, Hyderabad - 500 037

nrsc

Location Map

Odisha State

Total Inundation Map (2001-2018)

Flood Inundation

Malkangiri

Flood Hazard Statistics

Hazard Code	Severity	Flood Hazard Area (hectares)
1	Very Low	15
2	Low	-
3	Moderate	-
4	High	-
5	Very High	-

Flood Hazard area under different flood hazard zones

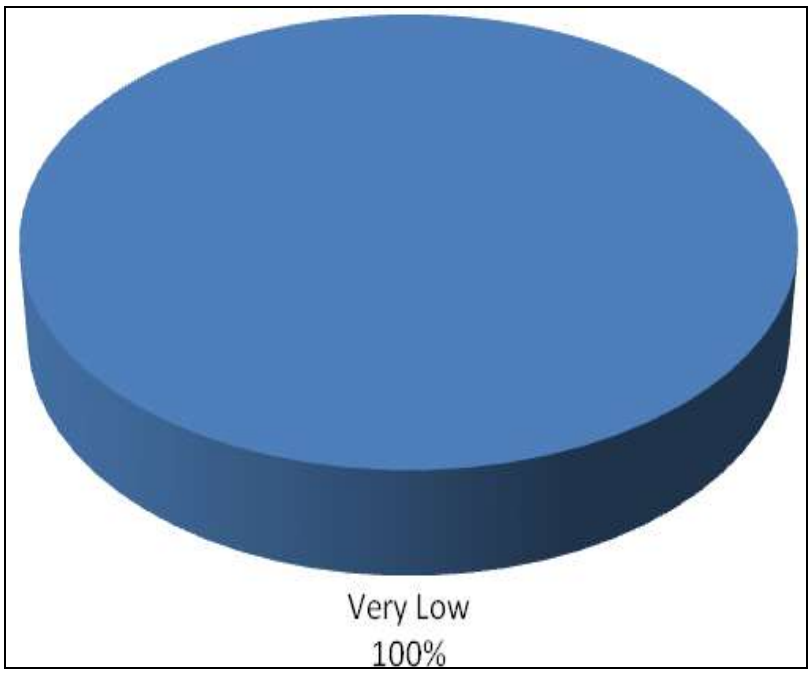

Graph showing the percentage of various flood hazard categories

The list of villages under various hazard zones are provided in Annexure-I

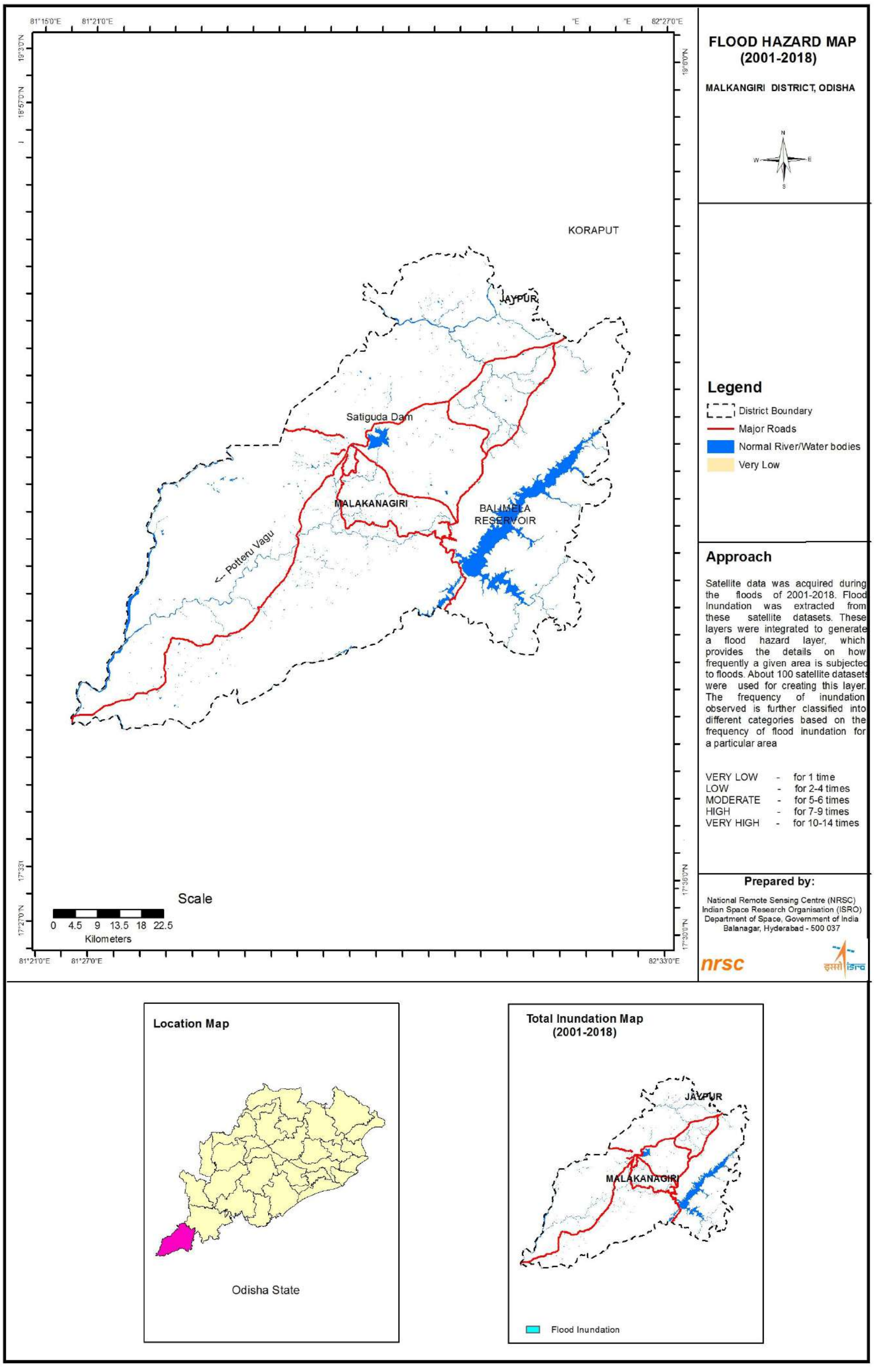
FLOOD HAZARD MAP
(2001-2018)
MALKANGIRI DISTRICT, ODISHA
KORAPUT
JAYPUR
Satiguda Dam
MALAKANAGIRI
BALIMELA
RESERVOIR
Potteru Vagu
Legend
District Boundary
Major Roads
Normal River/Water bodies
Very Low
Approach
Satellite data was acquired during the floods of 2001-2018. Flood Inundation was extracted from these satellite datasets. These layers were integrated to generate a flood hazard layer, which provides the details on how frequently a given area is subjected to floods. About 100 satellite datasets were used for creating this layer. The frequency of inundation observed is further classified into different categories based on the frequency of flood inundation for a particular area
VERY LOW - for 1 time
LOW - for 2-4 times
MODERATE - for 5-6 times
HIGH - for 7-9 times
VERY HIGH - for 10-14 times
Prepared by:
National Remote Sensing Centre (NRSC)
Indian Space Research Organisation (ISRO)
Department of Space, Government of India
Balanagar, Hyderabad - 500 037
nrsc
Scale
0 4.5 9 13.5 18 22.5
Kilometers
Location Map
Odisha State
Total Inundation Map
(2001-2018)
JAYPUR
MALAKANAGIRI
Flood Inundation

Mayurbhanj

Flood Hazard Statistics

Hazard Code	Severity	Flood Hazard Area (hectares)
1	Very Low	20697
2	Low	10869
3	Moderate	1419
4	High	247
5	Very High	-

Flood Hazard area under different flood hazard zones

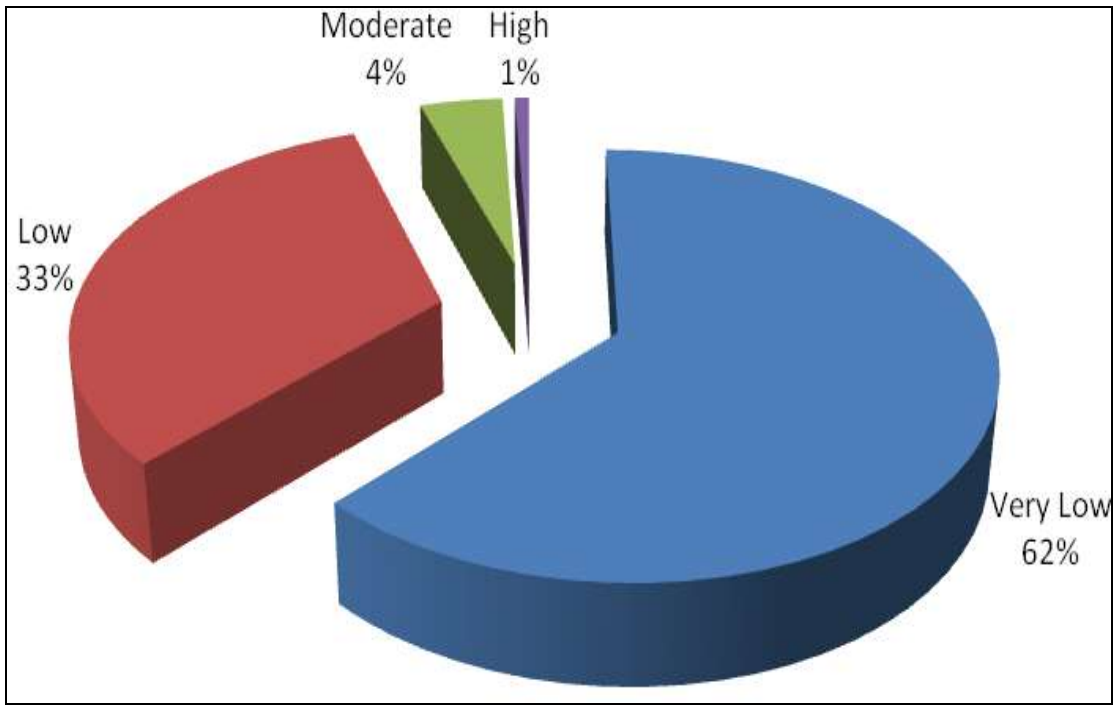

Graph showing the percentage of various flood hazard categories

The list of villages under various hazard zones are provided in Annexure-I

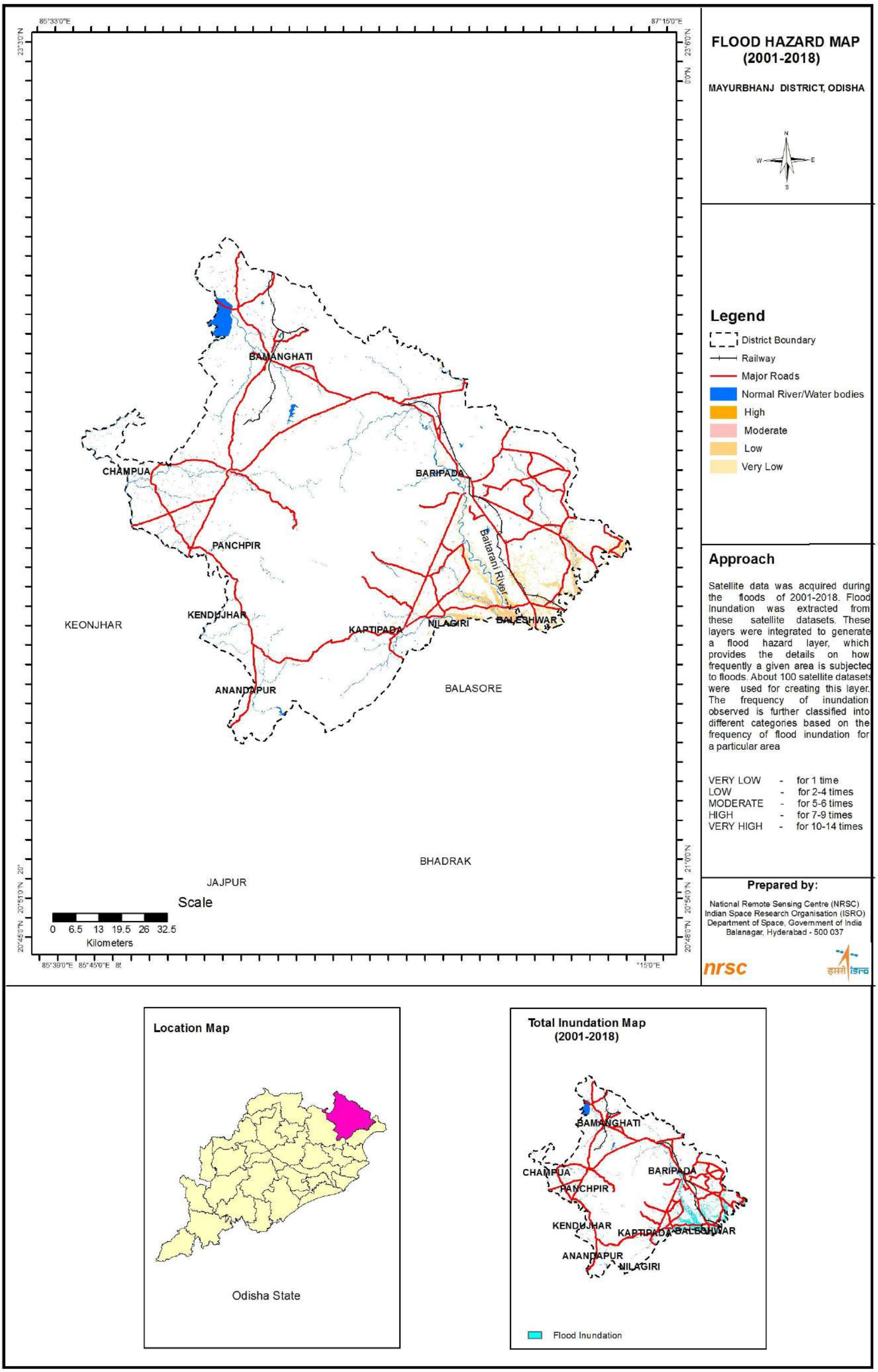
FLOOD HAZARD MAP
(2001-2018)
MAYURBHANJ DISTRICT, ODISHA
N
W
E
S
Legend
District Boundary
Railway
Major Roads
Normal River/Water bodies
High
Moderate
Low
Very Low
Approach
Satellite data was acquired during the floods of 2001-2018. Flood Inundation was extracted from these satellite datasets. These layers were integrated to generate a flood hazard layer, which provides the details on how frequently a given area is subjected to floods. About 100 satellite datasets were used for creating this layer. The frequency of inundation observed is further classified into different categories based on the frequency of flood inundation for a particular area
VERY LOW - for 1 time
LOW - for 2-4 times
MODERATE - for 5-6 times
HIGH - for 7-9 times
VERY HIGH - for 10-14 times
Prepared by:
National Remote Sensing Centre (NRSC)
Indian Space Research Organisation (ISRO)
Department of Space, Government of India
Balanagar, Hyderabad - 500 037
nrsc
इसरो isro
85°33'0"E
87°15'0"E
23°30'0"N
23°6'0"N
0'0"N
BAMANGHATI
CHAMPUA
BARIPADA
PANCHPIR
Baitarani River
KENDUJHAR
KEONJHAR
KARTIPADA
NILAGIRI
BALESHWAR
ANANDAPUR
BALASORE
BHADRAK
JAJPUR
Scale
0 6.5 13 19.5 26 32.5
Kilometers
20°45'0"N
20°51'0"N
20°54'0"N
21°0'0"N
85°39'0"E
85°45'0"E
Location Map
Odisha State
Total Inundation Map
(2001-2018)
BAMANGHATI
CHAMPUA
BARIPADA
PANCHPIR
KENDUJHAR
KARTIPADA
BALESHWAR
ANANDAPUR
NILAGIRI
Flood Inundation

Navrangpur

Flood Hazard Statistics

Hazard Code	Severity	Flood Hazard Area (hectares)
1	Very Low	1102
2	Low	-
3	Moderate	-
4	High	-
5	Very High	-

Flood Hazard area under different flood hazard zones

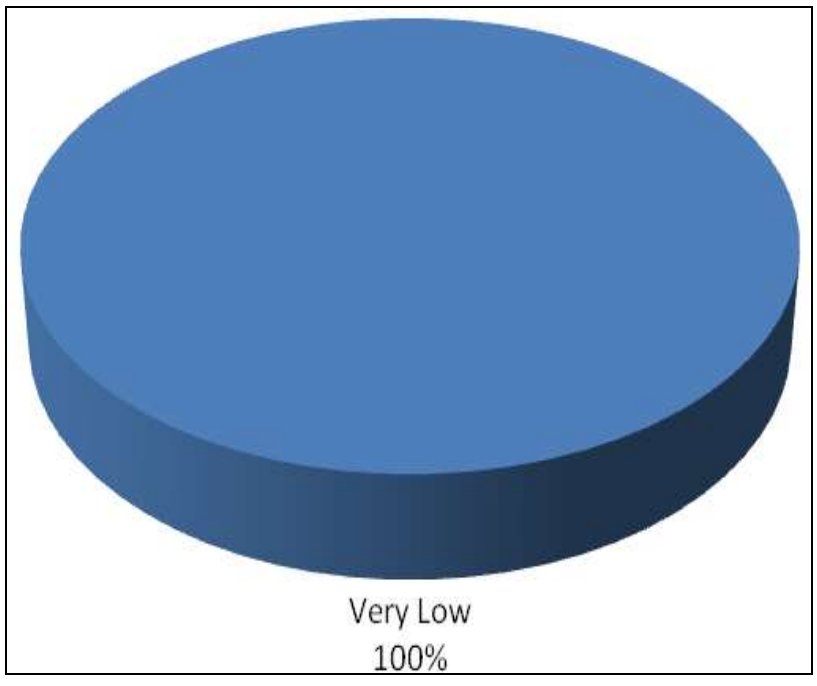

Graph showing the percentage of various flood hazard categories

The list of villages under various hazard zones are provided in Annexure-I

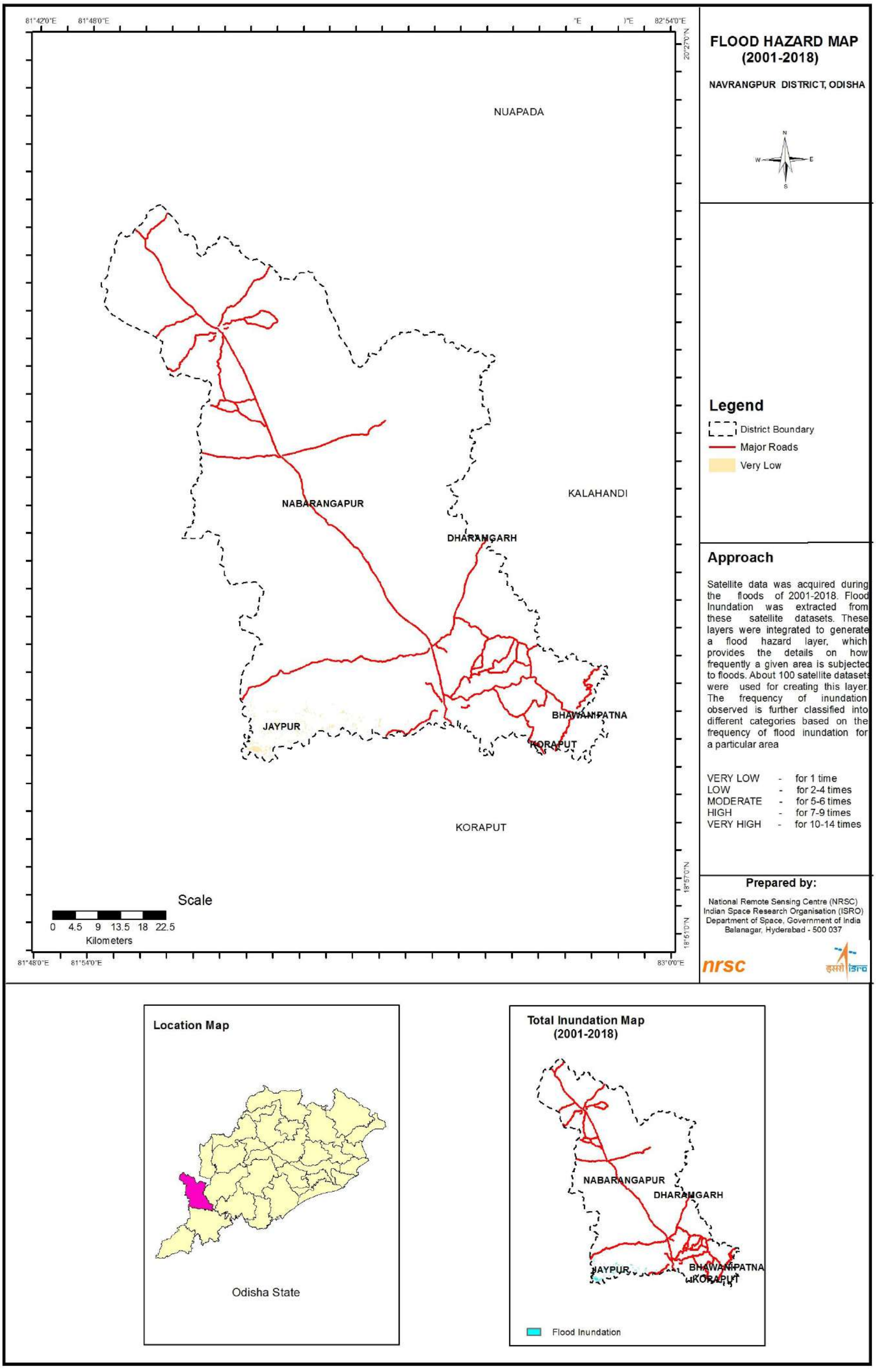
FLOOD HAZARD MAP
(2001-2018)
NAVRANGPUR DISTRICT, ODISHA
NUAPADA
KALAHANDI
NABARANGAPUR
DHARAMGARH
JAYPUR
BHAWANIPATNA
KORAPUT
KORAPUT
Legend
District Boundary
Major Roads
Very Low
Approach
Satellite data was acquired during the floods of 2001-2018. Flood Inundation was extracted from these satellite datasets. These layers were integrated to generate a flood hazard layer, which provides the details on how frequently a given area is subjected to floods. About 100 satellite datasets were used for creating this layer. The frequency of inundation observed is further classified into different categories based on the frequency of flood inundation for a particular area
VERY LOW - for 1 time
LOW - for 2-4 times
MODERATE - for 5-6 times
HIGH - for 7-9 times
VERY HIGH - for 10-14 times
Prepared by:
National Remote Sensing Centre (NRSC)
Indian Space Research Organisation (ISRO)
Department of Space, Government of India
Balanagar, Hyderabad - 500 037
nrsc
Scale
0 4.5 9 13.5 18 22.5
Kilometers
Location Map
Odisha State
Total Inundation Map
(2001-2018)
NABARANGAPUR
DHARAMGARH
JAYPUR
BHAWANIPATNA
KORAPUT
Flood Inundation

Nayagarh

Flood Hazard Statistics

Hazard Code	Severity	Flood Hazard Area (hectares)
1	Very Low	14386
2	Low	5437
3	Moderate	1054
4	High	686
5	Very High	380

Flood Hazard area under different flood hazard zones

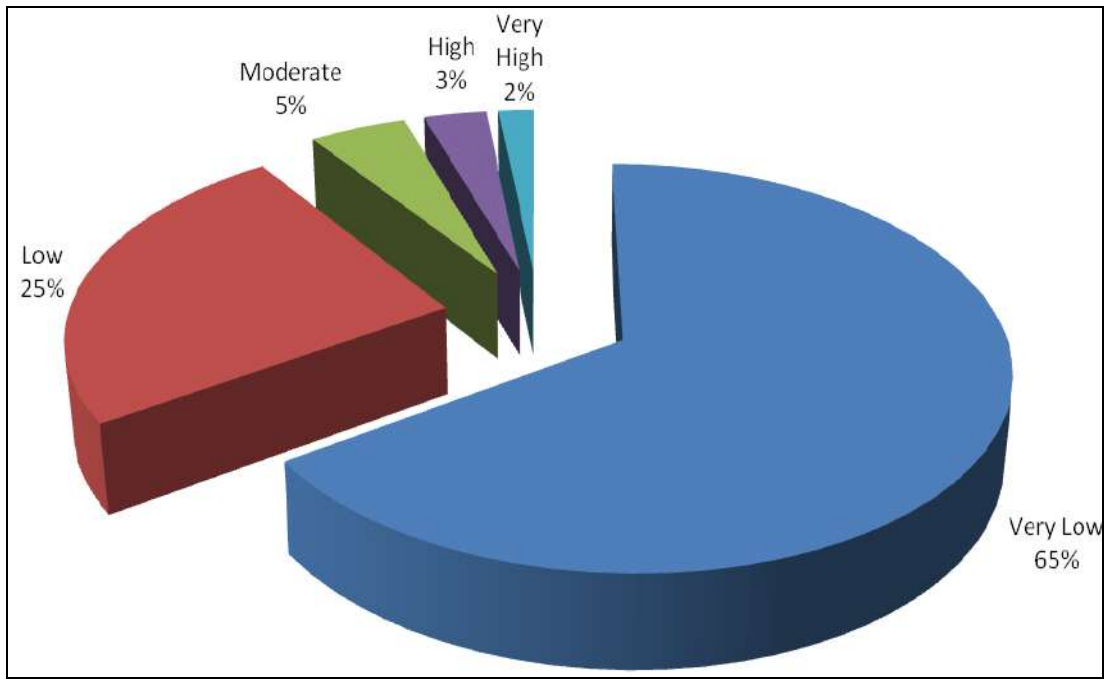

Graph showing the percentage of various flood hazard categories

The list of villages under various hazard zones are provided in Annexure-I

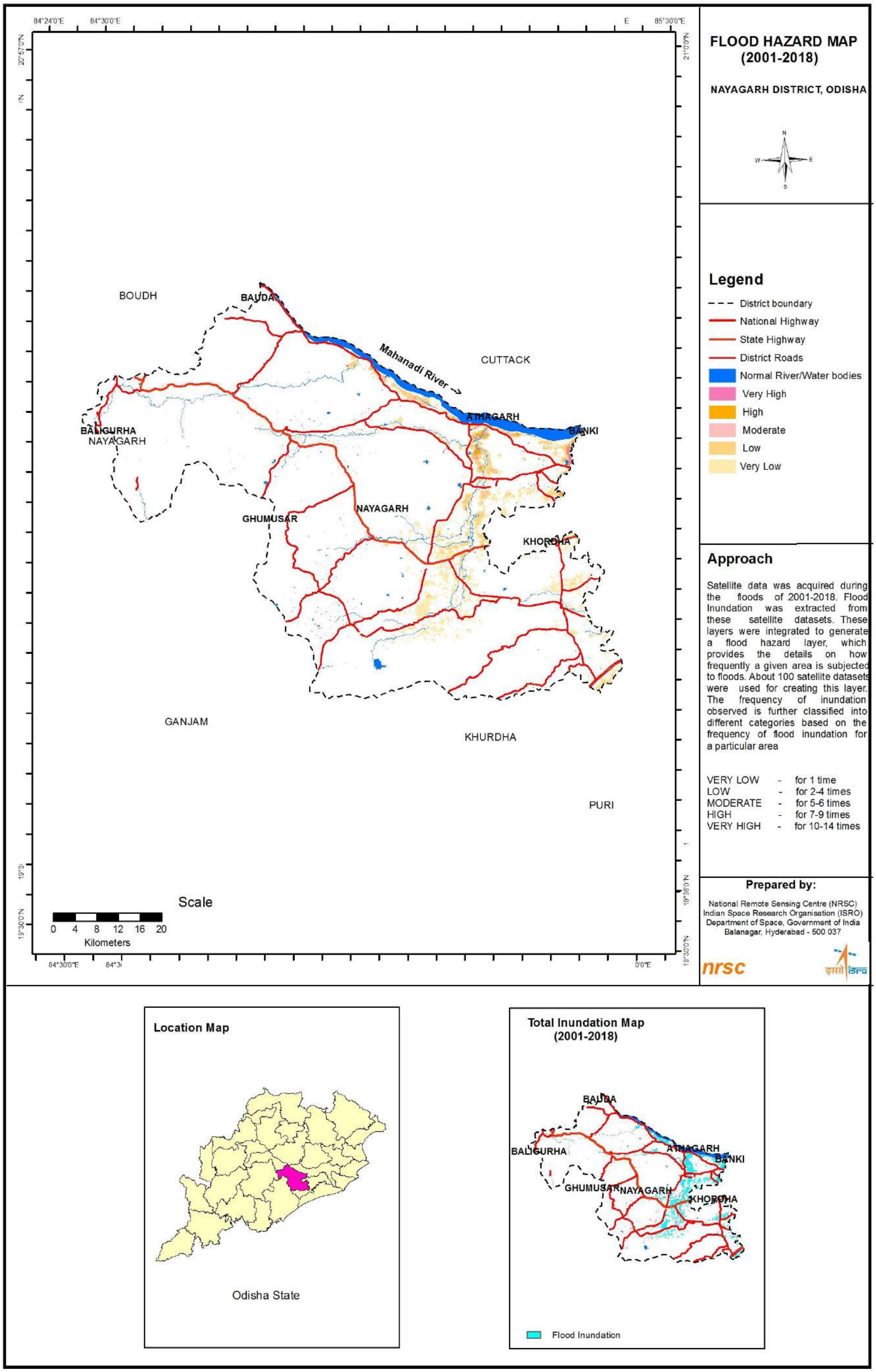
FLOOD HAZARD MAP
(2001-2018)
NAYAGARH DISTRICT, ODISHA
Legend
District boundary
National Highway
State Highway
District Roads
Normal River/Water bodies
Very High
High
Moderate
Low
Very Low
Approach
Satellite data was acquired during the floods of 2001-2018. Flood Inundation was extracted from these satellite datasets. These layers were integrated to generate a flood hazard layer, which provides the details on how frequently a given area is subjected to floods. About 100 satellite datasets were used for creating this layer. The frequency of inundation observed is further classified into different categories based on the frequency of flood inundation for a particular area
VERY LOW - for 1 time
LOW - for 2-4 times
MODERATE - for 5-6 times
HIGH - for 7-9 times
VERY HIGH - for 10-14 times
Prepared by:
National Remote Sensing Centre (NRSC)
Indian Space Research Organisation (ISRO)
Department of Space, Government of India
Balanagar, Hyderabad - 500 037
nrsc
BOUDH
BAUDA
CUTTACK
Mahanadi River
ATHAGARH
BANKI
BALIGURHA
NAYAGARH
GHUMUSAR
KHORDHA
GANJAM
KHURDHA
PURI
Scale
0 4 8 12 16 20
Kilometers
Location Map
Odisha State
Total Inundation Map
(2001-2018)
Flood Inundation

Puri

Flood Hazard Statistics

Hazard Code	Severity	Flood Hazard Area (hectares)
1	Very Low	39583
2	Low	57053
3	Moderate	26364
4	High	35187
5	Very High	26841

Flood Hazard area under different flood hazard zones

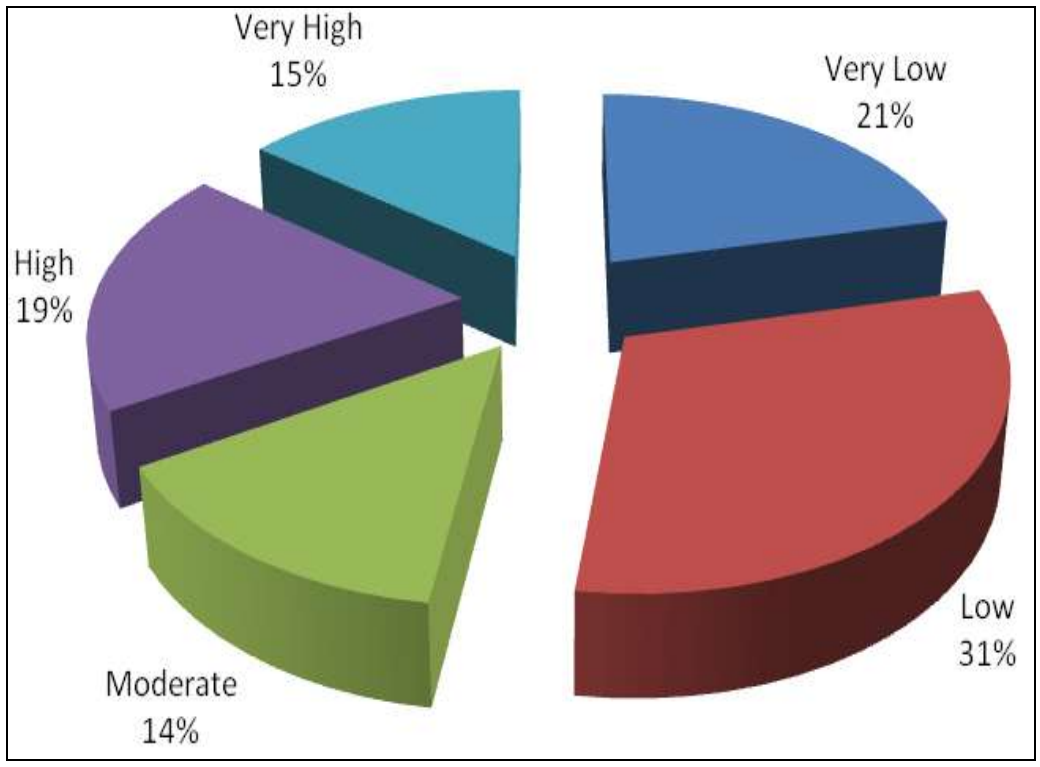

Graph showing the percentage of various flood hazard categories

The list of villages under various hazard zones are provided in Annexure-I

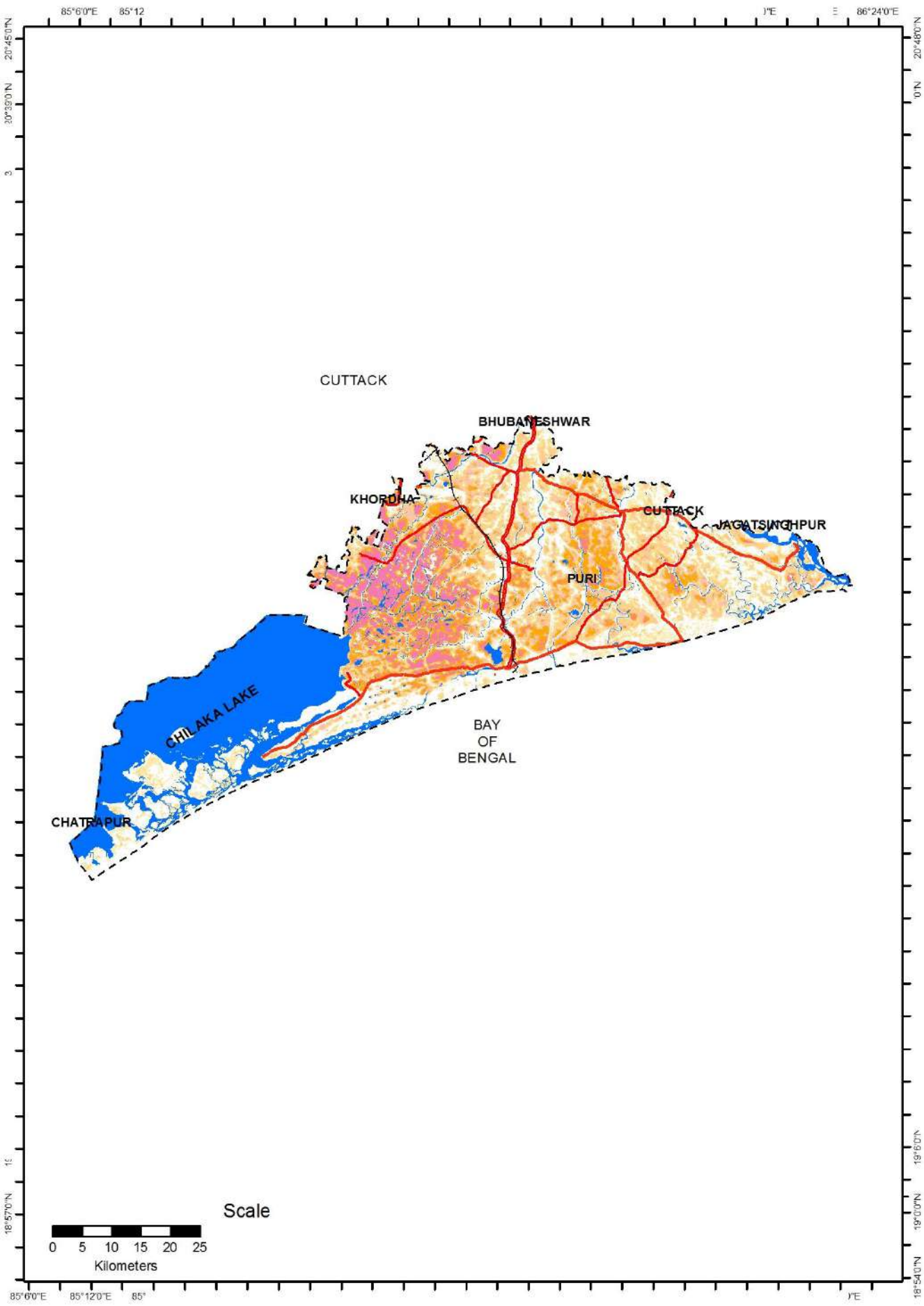

FLOOD HAZARD MAP (2001-2018)

PURI DISTRICT, ODISHA

Legend

- District boundary
- Railway
- National Highway
- State Highway
- District Roads
- Normal River/Water bodies
- Very High
- High
- Moderate
- Low
- Very Low

Approach

Satellite data was acquired during the floods of 2001-2018. Flood Inundation was extracted from these satellite datasets. These layers were integrated to generate a flood hazard layer, which provides the details on how frequently a given area is subjected to floods. About 100 satellite datasets were used for creating this layer. The frequency of inundation observed is further classified into different categories based on the frequency of flood inundation for a particular area

VERY LOW	-	for 1 time
LOW	-	for 2-3 times
MODERATE	-	for 4-5 times
HIGH	-	for 6-7 times
VERY HIGH	-	for 8-9 times

Prepared by:

National Remote Sensing Centre (NRSC)
Indian Space Research Organisation (ISRO)
Department of Space, Government of India
Balanagar, Hyderabad - 500 037

nrsc

Location Map

Odisha State

Total Inundation Map (2001-2018)

Flood Inundation

Sambalpur

Flood Hazard Statistics

Hazard Code	Severity	Flood Hazard Area (hectares)
1	Very Low	107
2	Low	-
3	Moderate	-
4	High	-
5	Very High	-

Flood Hazard area under different flood hazard zones

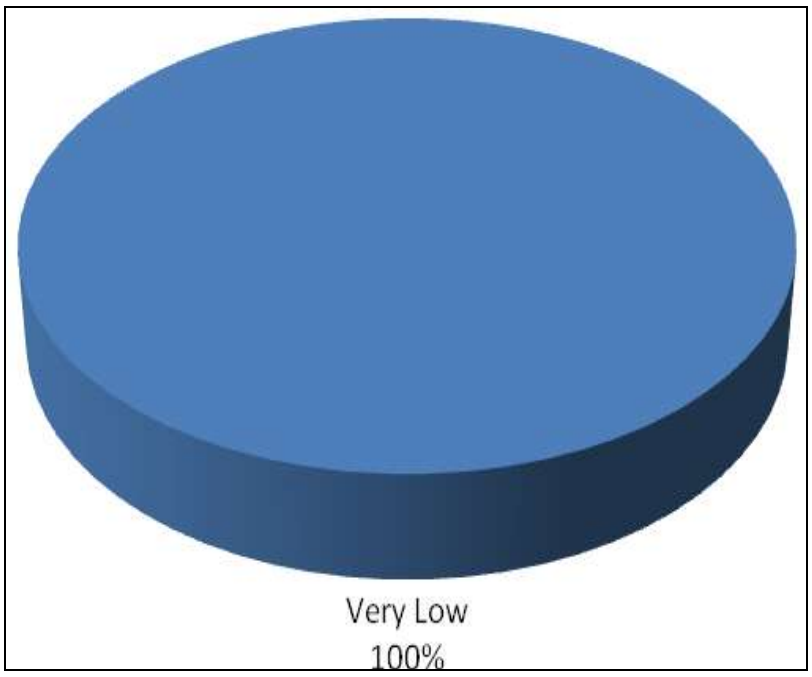

Graph showing the percentage of various flood hazard categories

The list of villages under various hazard zones are provided in Annexure-I

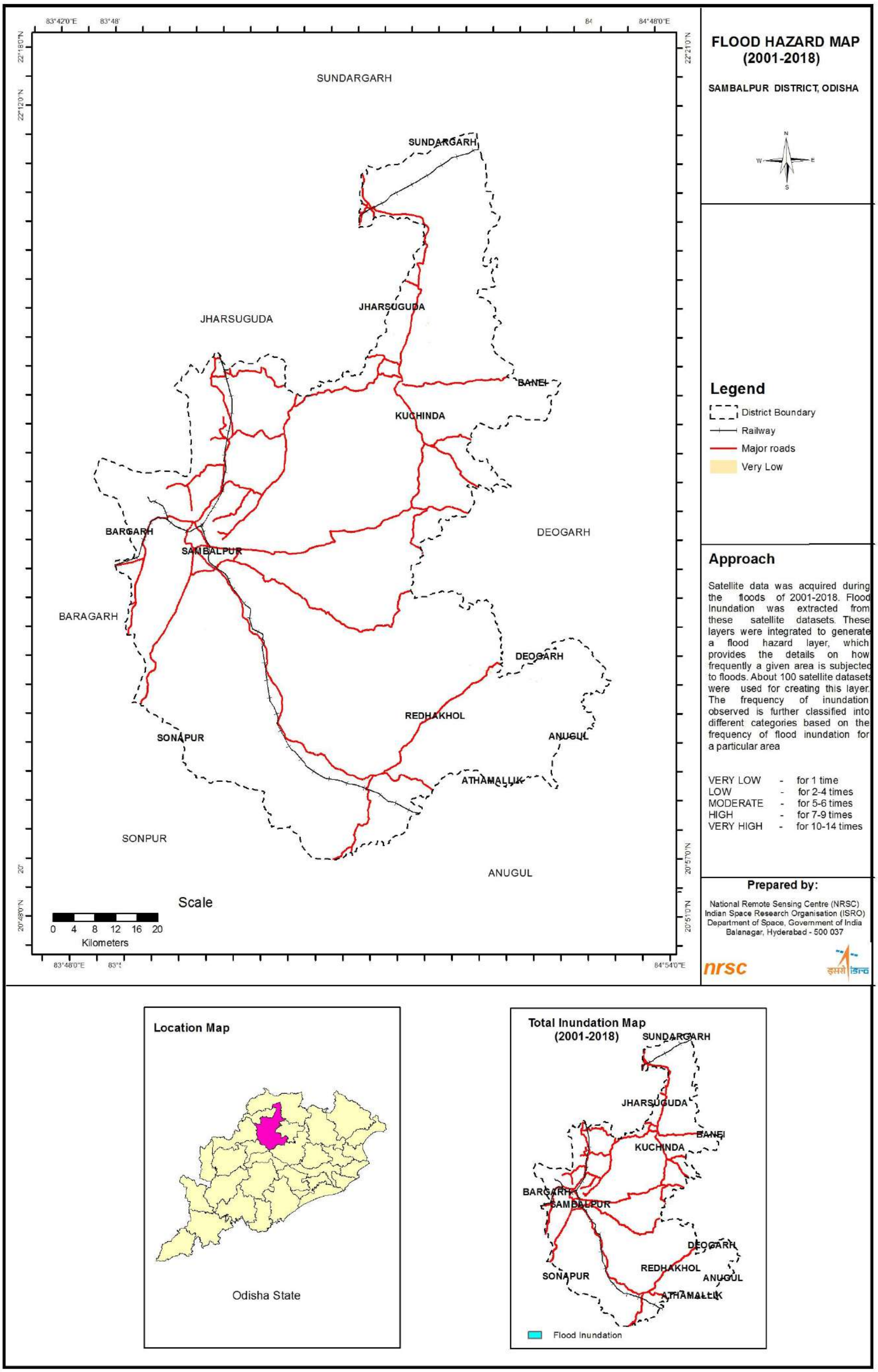
FLOOD HAZARD MAP
(2001-2018)
SAMBALPUR DISTRICT, ODISHA
SUNDARGARH
JHARSUGUDA
BANEI
KUCHINDA
BARGARH
SAMBALPUR
DEOGARH
BARAGARH
REDHAKHOL
SONAPUR
ANUGUL
ATHAMALLIK
SONPUR
Scale
0 4 8 12 16 20
Kilometers
Legend
District Boundary
Railway
Major roads
Very Low
Approach
Satellite data was acquired during the floods of 2001-2018. Flood Inundation was extracted from these satellite datasets. These layers were integrated to generate a flood hazard layer, which provides the details on how frequently a given area is subjected to floods. About 100 satellite datasets were used for creating this layer. The frequency of inundation observed is further classified into different categories based on the frequency of flood inundation for a particular area
VERY LOW - for 1 time
LOW - for 2-4 times
MODERATE - for 5-6 times
HIGH - for 7-9 times
VERY HIGH - for 10-14 times
Prepared by:
National Remote Sensing Centre (NRSC)
Indian Space Research Organisation (ISRO)
Department of Space, Government of India
Balanagar, Hyderabad - 500 037
nrsc
Location Map
Odisha State
Total Inundation Map
(2001-2018)
Flood Inundation

Sonpur

Flood Hazard Statistics

Hazard Code	Severity	Flood Hazard Area (hectares)
1	Very Low	416
2	Low	-
3	Moderate	-
4	High	-
5	Very High	-

Flood Hazard area under different flood hazard zones

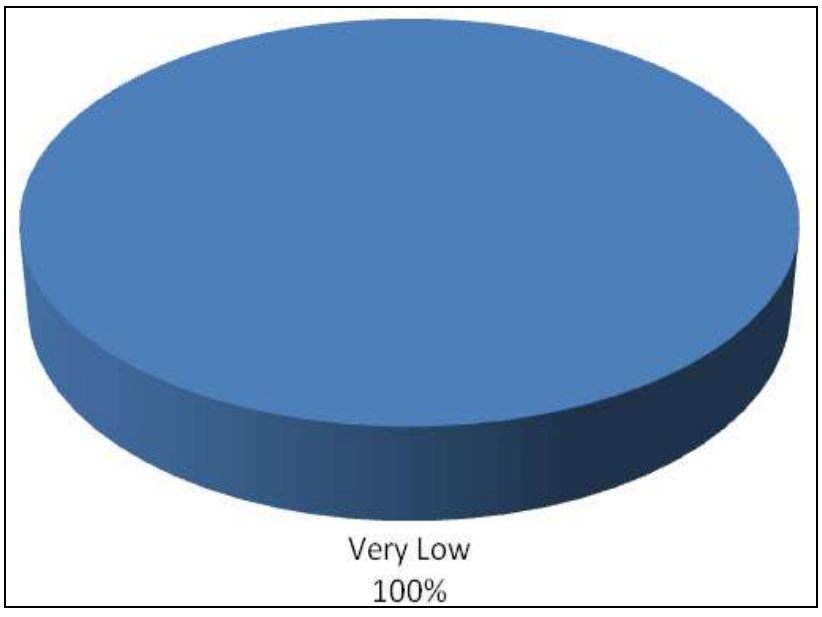

Graph showing the percentage of various flood hazard categories

The list of villages under various hazard zones are provided in Annexure-I

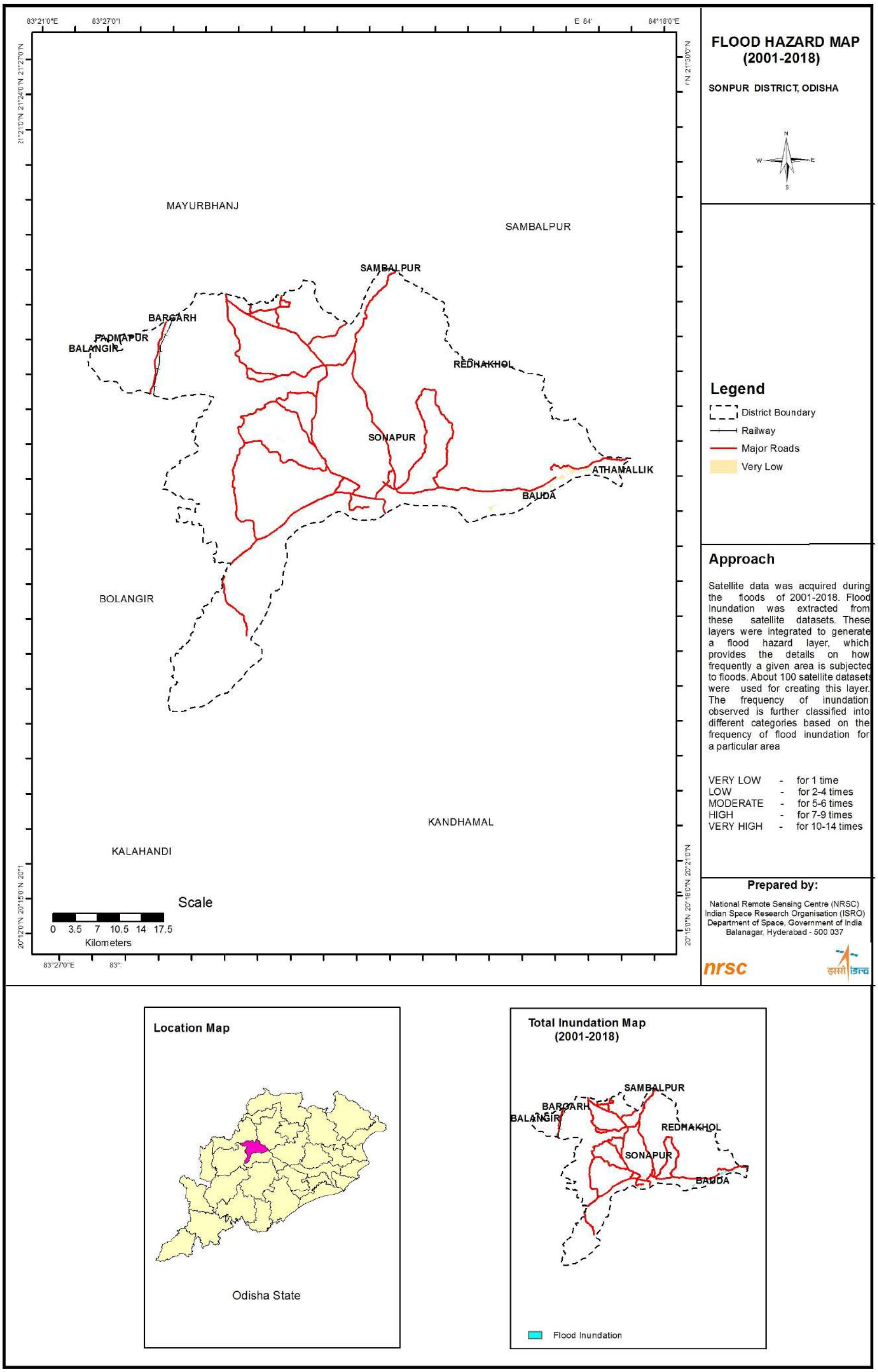
FLOOD HAZARD MAP
(2001-2018)
SONPUR DISTRICT, ODISHA
MAYURBHANJ
SAMBALPUR
SAMBALPUR
BARGARH
PADMAPUR
BALANGIR
REDHAKHOL
SONAPUR
ATHAMALLIK
BAUDA
BOLANGIR
KANDHAMAL
KALAHANDI
Scale
0 3.5 7 10.5 14 17.5
Kilometers
Legend
District Boundary
Railway
Major Roads
Very Low
Approach
Satellite data was acquired during the floods of 2001-2018. Flood Inundation was extracted from these satellite datasets. These layers were integrated to generate a flood hazard layer, which provides the details on how frequently a given area is subjected to floods. About 100 satellite datasets were used for creating this layer. The frequency of inundation observed is further classified into different categories based on the frequency of flood inundation for a particular area
VERY LOW - for 1 time
LOW - for 2-4 times
MODERATE - for 5-6 times
HIGH - for 7-9 times
VERY HIGH - for 10-14 times
Prepared by:
National Remote Sensing Centre (NRSC)
Indian Space Research Organisation (ISRO)
Department of Space, Government of India
Balanagar, Hyderabad - 500 037
nrsc
Location Map
Odisha State
Total Inundation Map
(2001-2018)
SAMBALPUR
BARGARH
BALANGIR
REDHAKHOL
SONAPUR
BAUDA
Flood Inundation

Annexure- I

District-wise list of villages falling in various hazard categories during 2001-2018

ANUGUL DISTRICT

Tehsil-wise list of flood hazard villages

Very Low (atleast 1 time)			
Village name	**Tehsil**	**Village name**	**Tehsil**
Beherasahi	Anugul	Pataka	Athmallik
Gaindi	Anugul	Pandurikhol	Athmallik
Tikarapada	Anugul	Kuteswar	Athmallik
Bahali	Athmallik	Baghuakata	Athmallik
Titigaon	Athmallik	Dhulianali	Athmallik
Bhobanipur	Athmallik	Chhepra	Athmallik
Aida	Athmallik	Dahimal	Athmallik
Odasinga	Athmallik	Kusumakuhuri	Athmallik
TOWN	Athmallik	Ranipakhal	Athmallik
Luhasinga	Athmallik	Nilakanthapada	Athmallik
Tentulipadar	Athmallik	Deberapali	Athmallik
Kutulusingh	Athmallik	Mohanakhali	Athmallik
Talabijipur	Athmallik	Deuli	Athmallik
Kudasinga	Athmallik	Jharapada	Athmallik
Kusasinga	Athmallik	Ghodagadi	Athmallik
Karadasinga	Athmallik	Bhoipada	Athmallik
Limbadihi	Athmallik	Kundanali	Athmallik
Jamudoli	Athmallik	Belpunji	Athmallik
Malisahi	Athmallik	Gandaramunda	Athmallik
Dudhianali(Bada)	Athmallik	Laxmanpur	Athmallik
Dolamundei	Athmallik	Pitabasapur	Athmallik
Daruha	Athmallik		
Nuamanantri	Athmallik		
Khadarapada	Athmallik		
Deulabeda	Athmallik		
Purunamanantri	Athmallik		
Chilakhandi	Athmallik		
Keutabhuin	Athmallik		
Lipilei	Athmallik		
Nagaon	Athmallik		
Satabandhuli	Athmallik		
Haridakotha	Athmallik		
Tentheipali	Athmallik		
Lunahandi	Athmallik		
Hinsei	Athmallik		
Telinali	Athmallik		
Janhimunda	Athmallik		
Tainsar	Athmallik		
Rasosinga	Athmallik		
Dhusarapada	Athmallik		
Malipadar	Athmallik		
Olatha	Athmallik		

BALASORE DISTRICT

Tehsil-wise list of flood hazard villages

Very High (10-14)		High (7-9)		High (7-9)	
Village name	**Tehsil**	**Village name**	**Tehsil**	**Village name**	**Tehsil**
Chakbramhananda	Baleshwar	Sarisa	Baliapal	Kashaba	Soro
Mahapada	Baleshwar	Jalajuthia	Baliapal	Banisiha	Soro
Jhinkiria	Baleshwar	Sainidiha-2	Baliapal	Sajanpur	Soro
Baradharia	Baleshwar	Gambhalundi	Baliapal	Hajipur	Soro
Narsingpur	Baleshwar	Sanakoch(Sankucha)	Baliapal	Ghasua	Soro
Dobarai	Baleshwar	Maguri	Baliapal	Bantada	Soro
Chakabasugaria	Baliapal	Sangobara	Basta	Janhia	Soro
Rahimpara	Basta	Raghabpur`	Basta	Ainri	Soro
Malisahi	Basta	Endrai	Basta	Chhatubati	Soro
Paramanandapur	Basta	Bagmara	Basta	Aharpur	Soro
Chakmali	Basta	mahadani	Basta	Mulakaeda	Soro
Chakkamadeb	Basta	Mirigimundi	Basta	**Moderate (5-6)**	
Samasarpur	Basta	Saktiram	Basta	Khurushali Samil Benasuli	Baleshwar
Solapata	Basta	Huja	Basta	Purukhi	Baleshwar
Gahirchakmali	Basta	kada	Basta	Parichhara	Baleshwar
Suan	Basudevpur	Chanuan	Basta	Junada No-1	Baleshwar
Gabagan	Jaleswar	Bahabalpur	Basta	Surujapur	Baleshwar
Jaladha	Jaleswar	Alaol	Basta	Buanla	Baleshwar
Mahamadpur	Jaleswar	Bhadrasia	Basta	Dhusuli	Baleshwar
Bindhamuhan	Jaleswar	Chakkadamouda	Basta	Baincha	Baleshwar
Pakhar	Soro	Jasoda	Basta	Pardipa	Baleshwar
Tentei	Soro	Gandeswar	Basta	Nuagan	Baleshwar
Tentulia	Soro	Balabhadrapur	Basta	Kuria	Baleshwar
Baripada	Soro	Jamsuli	Basta	Chunagan	Baleshwar
Gud	Soro	Baisibatia	Basta	BhandeswarBindha	Baleshwar
High (7-9)		Silada	Basta	Dharamandaripur	Baleshwar
Potadiha	Baleshwar	Patharpada	Basta	Junada No-2	Baleshwar
Badagobra	Baleshwar	Brahmanda	Basta	Udayapur	Baleshwar
kinumahantypatana	Baleshwar	Chaulpura	Basta	Daykhand	Baleshwar
Gududa	Baleshwar	Sanadhanadi	Basta	Tentulipura	Baleshwar
Nilida	Baleshwar	Karanji	Basta	Bairat	Baleshwar
Nalpur	Baleshwar	Athabatia	Basta	Jhinkmundali	Baleshwar
Digida	Baleshwar	Mulidabag	Basta	Pratappur	Baliapal
Mundideula	Baleshwar	Tentulipokhari	Basta	Kaenda	Baliapal
Junagadia	Baleshwar	Kantabania	Basta	Basuchakuri(Nimachak)	Baliapal
Parikhi	Baleshwar	Mahapur	Basta	Nalitagadia	Baliapal
Hasanpur	Baleshwar	Chakbania	Basta	Sahara(Sahada)	Baliapal
Kayakadala	Baleshwar	Kuradiha	Basta	Baharbramattar	Baliapal
Baharda	Baleshwar	Gobardhanpur-1	Basta	Bhittarbramatar	Baliapal
Barakhua	Baleshwar	Alalbindha	Jaleswar	Akendi	Baliapal
Palasia	Baleshwar	Makarpur	Jaleswar	Gokulanandapur	Baliapal
Rabaneswar	Baleshwar	Baghrukhi	Jaleswar	Nepura	Baliapal
Jhampura	Baleshwar	Kismatgobardhanpur	Jaleswar	Sauri	Baliapal
Maujpur	Baleshwar	Kismatroutpara	Jaleswar	Sankhua	Baliapal
Paribelda	Baleshwar	Baghpanjar	Jaleswar	Gangaraj	Baliapal
Parivila	Baleshwar	Kabirpur	Similia	Baunsabani	Baliapal
Rahaniagari (Rahaniagadia)	Baleshwar	Harisingpur	Similia	Jambhirapal	Baliapal
Nungola	Baleshwar	Bati	Similia	Mangaldova	Baliapal
Dumuria	Baleshwar	Narnpur	Similia	Chamardiha	Baliapal
Nayapara	Baleshwar	Kaliachakada	Similia	Khaladiha-1	Baliapal
Kusadiha	Baleshwar	Ganeswarpur	Similia	Khudradunda	Baliapal
Hinjala	Baleshwar	Mangarajpur	Similia	Bela	Baliapal
Bekanagar	Baleshwar	Bainshibati	Similia	Dudhahansa	Basta
Potagan	Baleshwar	Sadhubir	Similia	Chakbarhapal	Basta
Dandika	Baleshwar	Majhikhani (Majhikhandi)	Similia	Ageria	Basta
Madhusudanpur	Baleshwar	Khandaita(Khandeita)	Similia	Anko	Basta
Angula	Baleshwar	Rampur	Similia	Badadhanadi	Basta
Tiakhia	Baleshwar	Khirkona	Similia	Khadikapada	Basta
Bhagirathipur	Baleshwar	Ganipur	Similia	Baradiha	Basta
Kasimpur	Baleshwar	Bankapatna	Similia	Chakpanchapada	Basta
Bisnupur	Baleshwar	Rasidpur	Similia	Gobarghuti	Basta
Sitapur	Baleshwar	Chaka	Similia	Mandarda	Basta
Gunada	Baleshwar	Andrai	Similia	manudiha	Basta
Tentulia	Baleshwar	Balanga	Soro	Tolakadiha	Basta
Rehang	Baleshwar	Kantabanki	Soro	Kusadiha	Basta
Sethpura	Baliapal	Balarampur	Soro	Olari(Oladi)	Basta
Bilakumbhari	Baliapal	Palapur	Soro	kadaliHanda	Basta
Bhujajathia	Baliapal	Santapada	Soro	Chorpada	Basta

BALASORE DISTRICT

Tehsil-wise list of flood hazard villages

Moderate (5-6)		Low (2-4)		Low (2-4)	
Village name	**Tehsil**	**Village name**	**Tehsil**	**Village name**	**Tehsil**
Nischintapur	Basta	Chheliapada	Baleshwar	Ghisuan	Baleshwar
Baigandiha	Basta	Rasalpur	Baleshwar	Tigiria	Baleshwar
Gohiragadia	Basta	Hidigan	Baleshwar	Majhikia	Baleshwar
Talatapanda	Basta	Ranasahi	Baleshwar	Bardhanpur	Baleshwar
Mechak	Basta	Barunsing	Baleshwar	Kalyanpur	Baleshwar
Mathani	Basta	Uttarchak	Baleshwar	Srikrushnapur	Baleshwar
Gahirasimulia	Basta	Mandagan	Baleshwar	Makundpur	Baleshwar
Chhabatia	Basta	Saharda	Baleshwar	Alda	Baleshwar
Kisadova(Kiadova)	Basta	Tina	Baleshwar	Chadheipur	Baleshwar
Guhalipada	Basta	Anantapani	Baleshwar	Golapat	Baleshwar
Basangadobha	Basta	Gopalpur Samil Gangadharpur	Baleshwar	Athantara	Baleshwar
Paikapada	Basta	Chasakhanda	Baleshwar	Bindha (Sripatibindha)	Baleshwar
Dandika	Basta	Alarpur	Baleshwar	Khiri	Baleshwar
Sialipada	Basta	Malipur	Baleshwar	Mangalapur	Baleshwar
Kusuda(Kusida)	Basta	Kalipur	Baleshwar	Salabani	Baleshwar
Maladiha	Basta	Barchhikhunta	Baleshwar	Basantapur	Baleshwar
Dhuliuda	Basta	Somanathpur	Baleshwar	Kuruda	Baleshwar
Podapada	Basta	Uparsankia	Baleshwar	Panchuria(Pachhudia)	Baleshwar
Damodarpur	Basta	Chhanpur	Baleshwar	Korkora	Baleshwar
Gundurimara	Basta	Chakramrai	Baleshwar	Bankatira	Baleshwar
Dubulia	Basta	Ramachandi	Baleshwar	Nizampur	Baleshwar
Jhinjipara	Basta	Bighnapur	Baleshwar	Talamerhi	Baleshwar
Brundabanpur	Basta	Maharajpur	Baleshwar	Kuligan	Baleshwar
Moglanichak	Basta	Kalikapur	Baleshwar	Haripur	Baleshwar
Koilisahi	Basta	Kundapurusottampur	Baleshwar	Sahada	Baleshwar
Palapatana	Betanati	Sanamanoharpur	Baleshwar	Bengati	Baleshwar
Tamachhadabatikatia	Betanati	Banaparia	Baleshwar	Srikona	Baleshwar
Malaruan	Jaleswar	Kamagan	Baleshwar	Kantabania	Baleshwar
Iswarpur	Jaleswar	Biruhan	Baleshwar	Nuapur	Baleshwar
Tilapata	Jaleswar	Sargan	Baleshwar	Sainkona	Baleshwar
Baladpara	Jaleswar	Garada	Baleshwar	Nidhipada	Baleshwar
Rautmandaruni	Jaleswar	Padmapur	Baleshwar	Patakasasan	Baleshwar
Durpal	Jaleswar	Bedipur	Baleshwar	Sankarpur	Baleshwar
Paniapada	Jaleswar	Ganjia	Baleshwar	Basudevpur	Baleshwar
Ghantiari	Jaleswar	Tundara	Baleshwar	Rudrapur	Baleshwar
Jharpimpal	Jaleswar	Chhachina	Baleshwar	Bhimdia	Baleshwar
Kuruntia	Jaleswar	Domuhanpatna	Baleshwar	Kathapal	Baleshwar
Nahara	Jaleswar	Balichauria	Baleshwar	Nalkul	Baleshwar
Badakhanpur	Jaleswar	Dolagohira	Baleshwar	Jaganathpur	Baleshwar
Chirkula	Jaleswar	Udambar	Baleshwar	Manikula	Baleshwar
Andhia	Jaleswar	Mandarpur	Baleshwar	Bidei	Baleshwar
Dianakbarpur	Jaleswar	Gambharia	Baleshwar	Tadap	Baleshwar
Sankhajhuri	Jaleswar	Mandarpur Samil Jagannathpur	Baleshwar	Pahadapur	Baleshwar
Andharibalibadha	Jaleswar	Singla	Baleshwar	Ajodhyagarh batitanki	Baleshwar
Kanchangadia	Jaleswar	Harasapur	Baleshwar	Nachhipur	Baleshwar
Dwaripatra	Jaleswar	Patanaraipur	Baleshwar	Srijang	Baleshwar
Gangtia	Jaleswar	Bimburia	Baleshwar	Pabitrapur	Baleshwar
Pundala	Nilagiri	Salagan	Baleshwar	Salapada	Baleshwar
Paikasahi	Rasagobindapur	Baruan	Baleshwar	Bangargan Patana	Baleshwar
Bauripada	Similia	Jujestipur	Baleshwar	Brahmaneula	Baleshwar
Baria(Bariha)	Similia	Barangia	Baleshwar	Kaudiapatana	Baleshwar
Kandada	Similia	Susa	Baleshwar	Sindhia	Baleshwar
Sunguda	Similia	Dalsusa	Baleshwar	Maninathpur	Baleshwar
Ramadha	Soro	Sansauan	Baleshwar	Kudia	Baleshwar
Bankeswarpur	Soro	Kherana	Baleshwar	Panchurukhi	Baleshwar
Narasinghpadamagura	Soro	Sahajanagar	Baleshwar	Bharsuan(Bhasuan)	Baleshwar
Chakghodasahi	Soro	Chandipur	Baleshwar	Tamachhada	Baleshwar
Dianpahi	Soro	Bhimpur	Baleshwar	Hatiagand	Baleshwar
Palasahi	Soro	Bangara	Baleshwar	Khaparapada	Baleshwar
Kudilakuamara	Udala	Chakradharhati	Baleshwar	Sanakhanpur	Baleshwar
Sainkula	Udala	Pakharsaun	Baleshwar	Mangalpur	Baleshwar
Low (2-4)		Gourpur	Baleshwar	Belari Samil Barchhikhunta	Baleshwar
Baunsmuhan	Baleshwar	Bangargan	Baleshwar	Jujestipurpatna	Baleshwar
Barapada	Baleshwar	Armala	Baleshwar	Goudagaon	Baleshwar
Tahalia	Baleshwar	Bahadalpur	Baleshwar	Silod	Baleshwar
Machhipada	Baleshwar	Judapada	Baleshwar	Malad	Baleshwar
Jayadebkasapa	Baleshwar	Naraharipur	Baleshwar	Sunamuhinbar	Baleshwar
Astia	Baleshwar	Shyamraipur	Baleshwar	Gopalbindha	Baleshwar

BALASORE DISTRICT

Tehsil-wise list of flood hazard villages

Low (2-4)		Low (2-4)		Low (2-4)	
Village name	**Tehsil**	**Village name**	**Tehsil**	**Village name**	**Tehsil**
Chaktentulipura	Baleshwar	Bahabalpur	Baliapal	Arjuni	Basta
Chilapada	Baleshwar	Deula	Baliapal	Chakbela	Basta
Mahantipada	Baleshwar	Balikuti	Baliapal	Sartha	Basta
Mendhra	Baleshwar	Nangaleswar	Baliapal	Nunkundi	Basta
Duhuni	Baleshwar	Kasipur	Baliapal	Panchpada	Basta
Chaulachhada	Baleshwar	Badakachuapada	Baliapal	Paikpara	Basta
Bhagbantapur	Baleshwar	Hatigora(Hatigoda)	Baliapal	Nabho	Basta
Basukhunta	Baleshwar	Kalajathia	Baliapal	Nilambarpur	Basta
Ambua	Baleshwar	Mendhapara	Baliapal	Basta(Baharda)	Basta
NutiPatana	Baleshwar	Jagatipur No-2	Baliapal	Kundapur	Basta
Akinia	Baleshwar	Khirang	Baliapal	Mundimari	Basta
Kualhati	Baleshwar	Tentula	Baliapal	Khakadadubi	Basta
Santahati	Baleshwar	Ratei	Baliapal	Maisamari	Basta
Tentarida	Baleshwar	Mundananji	Baliapal	Jamunapada	Basta
Mundigan	Baleshwar	Kuladiha	Baliapal	Dunda	Basta
Gopinathpur	Baleshwar	Badanpur	Baliapal	Nabara	Basta
Parahata	Baleshwar	Padima	Baliapal	Sendiri	Basta
Sahardapatana	Baleshwar	Betagadia	Baliapal	Panisimulia	Basta
Udipur	Baleshwar	Raidanka	Baliapal	Chaksingipur	Basta
Garapada	Baleshwar	Raipur	Baliapal	Bathuakoili	Basta
Isupur	Baleshwar	Dubulia	Baliapal	Dimicha	Basta
Achyutpur	Baleshwar	Jaleswarpur	Baliapal	Dakhinsarisa	Basta
Ghagarapal	Baleshwar	Juari	Baliapal	Dandibati	Basta
Kharadimukhura	Baleshwar	Gosanibindha	Baliapal	Machhada	Basta
Naigopalpur	Baleshwar	Nischintapur	Baliapal	Kulida	Basta
Fhartipur	Baleshwar	Alumeda	Baliapal	Kiapanasi	Basta
Rautara	Baliapal	Kaupada	Baliapal	Agarada	Basta
Bagada	Baliapal	Kushadiha	Baliapal	DubulaGadi	Basta
Karanja	Baliapal	Nachandia	Baliapal	Bagda	Basta
Ranikhudi	Baliapal	Gunduripada	Baliapal	Mukulish	Basta
Bramhanbaisada	Baliapal	Pahana	Baliapal	Sahaspur	Basta
Paikabaisada	Baliapal	Panasa	Baliapal	Asuradiha	Basta
Gotamuli	Baliapal	Sarthabindha	Baliapal	Baghuapara	Basta
Anadeula	Baliapal	Kainagari	Baliapal	Radhakrushnapur	Basta
Haranbalipatna	Baliapal	Jhinkiria	Baliapal	Tentulia	Basta
Biridiha	Baliapal	Agatmala	Baliapal	Kothacharigan (Katicharigan)	Basta
Barabatia	Baliapal	Manikasimulia	Baliapal	Kanchania	Basta
Jagatipur NO-1	Baliapal	Bahariachak	Baliapal	Korei-Batia(Kodibatia)	Basta
Ganja	Baliapal	Barhan(Badhan)	Baliapal	Batitanki	Basta
Baniadiha	Baliapal	Gangadharpur	Baliapal	jalahanda	Basta
Bhanopur	Baliapal	Bindhakalanda	Baliapal	Gothagaria	Basta
Bhanrsar(Bhanreswar)	Baliapal	Bhagipentha	Baliapal	Maisali(Mainsiali)	Basta
Bulang	Baliapal	Sialiagotha	Baliapal	Arjuni	Basta
Indipada	Baliapal	Khadikapada	Baliapal	Chakbela	Basta
Baras	Baliapal	Talapada	Baliapal	Sartha	Basta
Tahalia No-2	Baliapal	Bindhabalikuti	Baliapal	Nunkundi	Basta
TapandiaNo-2	Baliapal	Chakanatipur	Baliapal	Panchpada	Basta
TapandiaNo-3	Baliapal	Madhupura	Baliapal	Paikpara	Basta
Mahabala	Baliapal	Biraparulia	Baliapal	Nabho	Basta
PanduRungi	Baliapal	Kantiadobha	Baliapal	Nilambarpur	Basta
Nima	Baliapal	Agneswardobha	Baliapal	Basta(Baharda)	Basta
Baigandiha	Baliapal	Mohanpur	Baliapal	Kundapur	Basta
Panchupali	Baliapal	Dundakut	Baliapal	Mundimari	Basta
Kalasimuli	Baliapal	Basulidiga	Baliapal	Khakadadubi	Basta
Naikudi	Baliapal	Tahalia No-1	Baliapal	Maisamari	Basta
Narbani(Nadabani)	Baliapal	Kusadiha	Baliapal	Jamunapada	Basta
Baya	Baliapal	Renupada	Basta	Dunda	Basta
Gobindapur	Baliapal	Chakrada	Basta	Nabara	Basta
Saudihi	Baliapal	Kuchuli	Basta	Sendiri	Basta
Kudali(Kundali)	Baliapal	Sitapur	Basta	Panisimulia	Basta
Mahapada	Baliapal	Kothia	Basta	Chaksingipur	Basta
Teluni	Baliapal	DhapaKhand	Basta	Bathuakoili	Basta
Gumunda	Baliapal	Parvila	Basta	Dimicha	Basta
Bisikadeipur	Baliapal	Paltadiha	Basta	Dakhinsarisa	Basta
Bubhirani(Budhirani)	Baliapal	Guachopi	Basta	Dandibati	Basta
Chhada	Baliapal	MadhuBhanda-1	Basta	Machhada	Basta
Chakbaliapal	Baliapal	Darada	Basta	Kulida	Basta
Gunapur	Baliapal	Machhia	Basta	Kiapanasi	Basta

BALASORE DISTRICT

Tehsil-wise list of flood hazard villages

Low (2-4)		Low (2-4)		Low (2-4)	
Village name	**Tehsil**	**Village name**	**Tehsil**	**Village name**	**Tehsil**
Agarada	Basta	Purusattampur	Jaleswar	Uluda	Jaleswar
DubulaGadi	Basta	Krushnapur	Jaleswar	Baiganbaria	Jaleswar
Bagda	Basta	Badhia	Jaleswar	Budakotha	Jaleswar
Mukulish	Basta	Gujadiha	Jaleswar	Sarsa	Jaleswar
Sahaspur	Basta	Karihanda	Jaleswar	Chakdumeipur	Jaleswar
Asuradiha	Basta	Gunasrathachak	Jaleswar	Dumeipur	Jaleswar
Baghuapara	Basta	Mohagab	Jaleswar	Kukuria	Jaleswar
Radhakrushnapur	Basta	Chengda	Jaleswar	Chaknaskarpur	Jaleswar
Tentulia	Basta	Nankar	Jaleswar	Nayabanisarisa	Jaleswar
Kothacharigan (Katicharigan)	Basta	Gunsartha	Jaleswar	Chakpalasia	Jaleswar
Kanchania	Basta	Tukurihajira	Jaleswar	Kasidiha	Jaleswar
Korei-Batia(Kodibatia)	Basta	Praharajpur	Jaleswar	Mehilimari	Jaleswar
Batitanki	Basta	Napharai	Jaleswar	Mundamari	Jaleswar
jalahanda	Basta	Kanthibhaunri	Jaleswar	Badamandaruni	Jaleswar
Gothagaria	Basta	Kismatnafrai	Jaleswar	Khalagadia	Jaleswar
Maisali(Mainsiali)	Basta	Bhurukunda	Jaleswar	Bandhamundi	Jaleswar
Bachhada	Basudevpur	Dhansimulia	Jaleswar	Alalbasan	Jaleswar
Sugo	Basudevpur	Benajhaki	Jaleswar	Mahisamunda	Jaleswar
Dikhitabindha	Basudevpur	Chitmishra	Jaleswar	Relapata	Jaleswar
Ratanga	Basudevpur	Utarpara	Jaleswar	Chaksalim	Jaleswar
Muladiha	Basudevpur	Sikharpur	Jaleswar	Bejami	Jaleswar
Gadadeulia	Betanati	Thikrabenapur	Jaleswar	Bhitarbhaunri	Jaleswar
Rautarapur	Betanati	Bilbelbaria	Jaleswar	Rankotha	Jaleswar
Sorishakotha	Betanati	Sukhadukhia	Jaleswar	Kismatsankhajhuri	Jaleswar
Badkhiripada	Betanati	Medinpur	Jaleswar	Masanbaria	Jaleswar
Gobindraipur	Betanati	Similia	Jaleswar	Nidhubani	Jaleswar
Kantipur	Betanati	Sunadharbasan	Jaleswar	Karamabad	Jaleswar
Bantia	Bhadrak	Chakeisab	Jaleswar	Kharikabadi	Jaleswar
Kudiamal	Bhadrak	Kakuleswar(Kukuleswar)	Jaleswar	Balikira	Jaleswar
Narayanpur	Jaleswar	Surula	Jaleswar	Jagdobha	Jaleswar
Srikanthapur	Jaleswar	Banida	Jaleswar	Sampatia	Jaleswar
Chamargan	Jaleswar	Namkana	Jaleswar	Sarkatia	Jaleswar
Gholai	Jaleswar	Benuda	Jaleswar	Kasia	Jaleswar
Paharajpur	Jaleswar	Agarda	Jaleswar	Barapahi	Jaleswar
Amdiha	Jaleswar	Baharda	Jaleswar	Atakalia	Jaleswar
Kharida	Jaleswar	Beligopinathpur	Jaleswar	Gitkhola	Jaleswar
Bartana	Jaleswar	Khararabindha	Jaleswar	Sasanbhog	Jaleswar
Asurdiha	Jaleswar	Nayanagar(Jaynagar)	Jaleswar	Khalabadia	Jaleswar
Khulura	Jaleswar	Banabasan	Jaleswar	Chakamani	Jaleswar
Sahapur	Jaleswar	Haripur-1	Jaleswar	Pirabag	Jaleswar
Bindhabelda	Jaleswar	Panchabaria	Jaleswar	Jamada	Jaleswar
Barnagar	Jaleswar	Bachhuri khuard	Jaleswar	Takua	Jaleswar
Sultanpurchak	Jaleswar	Puripatrabhaunri	Jaleswar	Beta	Jaleswar
Gouribelda	Jaleswar	Chaulakera	Jaleswar	Kharsuan	Jaleswar
Malipal	Jaleswar	Fatepadia	Jaleswar	Choudhuribhaunri	Jaleswar
Mahulpuli	Jaleswar	Jalpahi	Jaleswar	Chakabanamali	Jaleswar
Kadakuchali	Jaleswar	Kasimpur	Jaleswar	Akendi	Jaleswar
Gurudaspur	Jaleswar	Matikhana	Jaleswar	Chaknafrai	Jaleswar
Srirampur	Jaleswar	Nimpur	Jaleswar	Bajitpur	Jaleswar
Kachuari	Jaleswar	Basulia	Jaleswar	Narasinghpur	Nilagiri
Mukuleshpur	Jaleswar	Sarsida	Jaleswar	Tutugan	Nilagiri
Katisahi	Jaleswar	Chakraghu	Jaleswar	Chengagadia	Nilagiri
Balarampur	Jaleswar	Sarabani	Jaleswar	Sangrampur	Nilagiri
Ulinda	Jaleswar	Sharadhapur	Jaleswar	Kansa	Nilagiri
Taribtpur	Jaleswar	Saluki	Jaleswar	Durgapur	Nilagiri
Rajanagar	Jaleswar	Sulsunda	Jaleswar	Sundaripatana	Nilagiri
Bhanpur	Jaleswar	Nijampur	Jaleswar	Astiapatana	Nilagiri
Netua	Jaleswar	Nachinda	Jaleswar	Baradadihi	Nilagiri
Kantapara	Jaleswar	Mirjapur	Jaleswar	FOREST	Nilagiri
Mahisamari	Jaleswar	Kespura	Jaleswar	Matiali	Nilagiri
Kapasuda	Jaleswar	Chakgujadiha	Jaleswar	Tindesh	Nilagiri
Jalakaparia	Jaleswar	Deunra	Jaleswar	Birasahupur	Nilagiri
Kasida	Jaleswar	Kandlia	Jaleswar	Nimapal	Nilagiri
Sankasida	Jaleswar	Akbarpur	Jaleswar	Bainchanaranpur	Nilagiri
Gahirbil	Jaleswar	Kiarda	Jaleswar	Purunagan	Nilagiri
Khalabaria	Jaleswar	Kirtaniajalpahi	Jaleswar	Radhakishorpur	Nilagiri
Ikra	Jaleswar	Phulabani	Jaleswar	Dhobasila	Nilagiri
Kusuda	Jaleswar	Harigochhia	Jaleswar	Agiria	Nilagiri

BALASORE DISTRICT

Tehsil-wise list of flood hazard villages

Low (2-4)		Low (2-4)		Low (2-4)	
Village name	**Tehsil**	**Village name**	**Tehsil**	**Village name**	**Tehsil**
Bawriora	Nilagiri	Kaduapada	Similia	Krushnadaspur	Soro
Andara	Nilagiri	Maujampur	Similia	Hensaguda	Soro
Bhimei	Nilagiri	Abdulapur	Similia	Naharpada	Soro
Bramhapur	Nilagiri	Mahatipur	Similia	Khajuridiha	Soro
Badia	Nilagiri	Barunpadi	Similia	Nizorash	Soro
Khasapadia	Nilagiri	Oladapur	Similia	Gunuda	Soro
Tanaka	Nilagiri	Sajanbad	Similia	Naikapada	Soro
Sanapatapur	Nilagiri	Parthi	Similia	Asimila	Soro
Dobati	Nilagiri	Rapeya	Similia	Purana	Soro
Budakhunta	Nilagiri	Gagania	Similia	Aruha	Soro
Brajakishorepur	Nilagiri	RadhaKrushnapursasan	Similia	Sirapur	Soro
Badhi	Nilagiri	Ajipur	Similia	Brahmapur	Soro
Chadabadi	Nilagiri	Pahitorona	Similia	Dahisada	Soro
Paidajami	Nilagiri	Sajanabad	Similia	Mahinsamunda	Soro
Ramachandrapur	Nilagiri	Narsingpur	Similia	Kaliha	Soro
Pratapapur	Nilagiri	Kuagadia	Similia	Panchagachhia	Soro
Chhotatentuli	Nilagiri	Bhagia	Similia	Andailo	Soro
Niladeipur	Nilagiri	Barhapur	Similia	Sardang	Soro
Astapatana	Nilagiri	Oranda	Similia	Raipitamber	Soro
Biriha	Nilagiri	Badamadhusudanpur	Similia	Sain	Soro
Patapur	Nilagiri	Chakradharpur	Similia	Dhamanagarpada	Soro
Matigada	Nilagiri	Basukharji	Similia	Kumarmauda	Soro
Jalapanka	Nilagiri	Begarajpur	Similia	Natigadia	Soro
Podapatana	Nilagiri	Chakamanitri	Similia	Rautamanakahani	Soro
Sarupal	Nilagiri	Kusunpur	Similia	Kurunta	Soro
Mahulagadia	Nilagiri	Kanheibank	Similia	Anantabad	Soro
Daripokhari	Nilagiri	Kalasuni	Similia	Chakaanatabad	Soro
Jayanarayanpur	Nilagiri	Baduli	Similia	Raghunathapur	Soro
Tipura	Nilagiri	Gada-Bhanga-4	Soro	Kusundaspur	Soro
Badaatta	Nilagiri	Bhagatpur	Soro	Chandagochhi	Soro
Bikrampur	Nilagiri	Suthang	Soro	Chakradharapur	Soro
Sasapal	Nilagiri	Manakahani	Soro	Jhatia	Soro
Oladanga	Nilagiri	Olipatna	Soro	Hatimunda	Soro
Nisankhapur	Nilagiri	Nuapada	Soro	Chhatara	Soro
Patapurbada	Nilagiri	Uparapatna	Soro	Attapur	Soro
Niankhia	Nilagiri	Raghunathpurpata	Soro	Belda	Soro
Tarapur	Rasagobindapur	Nachinta	Soro	Haridapada	Soro
Sapagadia	Rasagobindapur	Kaharagohiri	Soro	Krushnacharanpur	Soro
Kulabichitranandapur	Rasagobindapur	Kasbajaipur	Soro	Basudeipur	Soro
Moroda	Rasagobindapur	Kamalpatnasasan	Soro	Patana	Soro
Satsagadia	Rasagobindapur	Abdulanagar	Soro	Khunta	Soro
Tikayatpur	Rasagobindapur	Jirital	Soro	Jianipada	Soro
Totapada	Rasagobindapur	Maitrapur	Soro	Narama	Soro
Gurei	Rasagobindapur	Naranabad	Soro	Guhalagadia	Soro
Junfasia	Rasagobindapur	Natapada	Soro	Balabhadrapur	Soro
Raidiha	Rasagobindapur	Pankapal	Soro	Chakasubarnapur	Soro
Ektali	Rasagobindapur	Mugei	Soro	Sampur	Soro
Amrutapur	Similia	Dhatrigadia	Soro	Julungia	Soro
Birabrahmapur	Similia	Makardhwajpur	Soro	Chandatikiri	Soro
Begunia	Similia	Udayapur	Soro	Bainchabanka	Soro
Kanchapada	Similia	Dhaligadia	Soro	Purunapalasa	Soro
Ada	Similia	Chandanipur	Soro	Agapada	Soro
Chandapada (Chandrapada)	Similia	Sarasankha	Soro	Nuasahi	Soro
Muruna	Similia	Bainandamangarajpur	Soro	Serpur	Soro
Mahammadpur (Mahammadpur Oraf	Similia	Alipur	Soro	Raintira	Soro
Sahajapada	Similia	Khirapada	Soro	Gengutia	Soro
Kalyani	Similia	Dandapalasa	Soro	Reoda	Soro
Banthunia	Similia	Brahmanasabira	Soro	Belapur	Soro
Raghunathpur	Similia	Mendhagadia	Soro	Kanheiogalpur	Soro
Oliha	Similia	Narasinghnagar	Soro	Baniha	Soro
Dostpur-2	Similia	Adia	Soro	Chakabarunei	Soro
Nalpur-1	Similia	Ghodamara	Soro	Purbapada	Soro
Gaudapada	Similia	Sialigotha	Soro	Sunguda	Soro
Haliso	Similia	Nandor(Nandapur)	Soro	Katuni	Soro
DianPurusottampur	Similia	Randakhajuri	Soro	Champo	Soro
Jaganathapur	Similia	Brahmachari	Soro	Dokantakhaira	Soro
Dhumpur	Similia	Mathanuagan	Soro	Ruso-19	Soro
Chalunigan	Similia	Ramanagar	Soro	Baghua	Soro

BALASORE DISTRICT

Tehsil-wise list of flood hazard villages

Low (2-4)		Low (2-4)		Very Low (1 time)	
Village name	**Tehsil**	**Village name**	**Tehsil**	**Village name**	**Tehsil**
Ruso-18	Soro	Singipur	Soro	Nagram	Baleshwar
Gandhina	Soro	Chhatrapur	Soro	Kahanrakul	Baleshwar
Chakichhapur	Soro	Trilochanapur	Soro	Parikul	Baleshwar
Chakmangalpada	Soro	Haripalapur	Soro	Tikirapal	Baleshwar
Ogalpur	Soro	Gada	Soro	Mahamadabad	Baleshwar
Chalisamadha	Soro	Munida	Soro	Ganipur	Baleshwar
Sultanpur	Soro	Bhimanathapur	Soro	Bidyadharpur	Baleshwar
Madhusudanpur	Soro	Muraritiran	Soro	Bidyadharpurpatna	Baleshwar
Kolatha	Soro	Nischinta	Soro	Gourapur Samil Purusottampur	Baleshwar
Kabirpur	Soro	Bharadapada	Soro	Begampur	Baleshwar
Ataspur	Soro	Dighi	Soro	Tapasi	Baleshwar
Deuli	Soro	Dungura	Soro	Dasi	Baleshwar
Gandibed	Soro	Indipur	Soro	Badadeulabad	Baleshwar
Galagan	Soro	Beheranpur	Soro	Kaindhari	Baleshwar
Kumbharkhani	Soro	Mudupur	Soro	Jhagadapadhi	Baleshwar
Kudiasahi	Soro	Raigadia	Soro	Sandeulabad	Baleshwar
Malikapur	Soro	Praharajapur	Soro	Badkia	Baleshwar
Tentuliapada	Soro	Arakhapur	Soro	Bankeswar	Baleshwar
Odasala	Soro	Gagandhuli	Soro	Purastampur	Baleshwar
Palasa	Soro	Chakohad	Soro	Purusatampur	Baleshwar
Rustampur	Soro	Barabati	Soro	Gudu	Baleshwar
Erendei	Soro	Kharasahapur	Soro	Kasamila	Baleshwar
Baladia	Soro	Khiripada	Udala	OUTGROWTH	Baleshwar
Pannada	Soro	Kantisahi	Udala	Mahasaypatana	Baleshwar
Mukteswarpur	Soro	Arapata	Udala	Bilaparia	Baleshwar
Biripada	Soro	Debagan	Udala	Dihuria	Baleshwar
Kalajhatia	Soro	Patsanipur	Udala	Salapadhi	Baleshwar
Daipur	Soro	Talakadada	Udala	Inchudi	Baleshwar
Nadigira	Soro	**Very Low (1 time)**		Silasuan	Baleshwar
Patulida	Soro	Dasipur	Badasahi	Mahada	Baleshwar
Gangei	Soro	Balaramagadi	Baleshwar	Bharda	Baleshwar
Isanamunduli	Soro	Chhadachadia	Baleshwar	Jambeswarpur	Baleshwar
Ullasakhadagpur	Soro	Makanda	Baleshwar	Mala	Baleshwar
Subarnapur	Soro	Padampur	Baleshwar	Sasanga	Baleshwar
Ankabrahmapur	Soro	Haladia	Baleshwar	Badaghai	Baleshwar
Parbatipur	Soro	Sahupada	Baleshwar	Sutei	Baleshwar
Budei	Soro	Kathasingra	Baleshwar	Baistambabar	Baleshwar
Dagarajit	Soro	Dumuda	Baleshwar	Bhuinchara(Bhuinchhada)	Baleshwar
Kuruniasasan	Soro	Khamatana	Baleshwar	Chanpur	Baleshwar
Janhiapada	Soro	Dhoipal	Baleshwar	Dharapaikali	Baleshwar
Jadida	Soro	Randapada	Baleshwar	Boita	Baleshwar
Mangasarpur	Soro	Balipal	Baleshwar	Kuanrpur	Baleshwar
Kedarpur	Soro	Rudragopalpur	Baleshwar	Bhadrasia	Baleshwar
Asuria	Soro	Dahigadia	Baleshwar	Sirakoili	Baleshwar
Rudhungia	Soro	Padabadgan	Baleshwar	Sunduri	Baleshwar
Gandua	Soro	Digapada	Baleshwar	Kesi	Baleshwar
Daradadeuli	Soro	Bhandeswar	Baleshwar	Haraspura	Baleshwar
Turanipada	Soro	Sereipur	Baleshwar	Isani	Baleshwar
Dadhibamanpur	Soro	Balgopalpurbatitanki	Baleshwar	Dharampur	Baleshwar
Jusiha	Soro	Chakpanchurukhi	Baleshwar	Sasanpada	Baleshwar
Keshpur	Soro	Kasaba	Baleshwar	Patpur	Baleshwar
Damodarchak	Soro	Dahapada	Baleshwar	Gopalpur	Baleshwar
Katpur	Soro	Bedhapanchaarada	Baleshwar	Thanagadia	Baleshwar
Kantabani	Soro	Odangi	Baleshwar	Ajodhyanagarpatana	Baleshwar
Ghasipada	Soro	Amara	Baleshwar	Chhotokhannagar	Baleshwar
Khasagadia	Soro	Kaudipur	Baleshwar	Harida	Baleshwar
Sahadakhunta	Soro	Ichhapur	Baleshwar	Pahadawaukhunta	Baleshwar
Shyamasundarpur	Soro	Olipura	Baleshwar	Karanjia	Baleshwar
Medinipur	Soro	TOWN	Baleshwar	Hiratikiri	Baleshwar
Anantapur	Soro	Saraswatipur	Baleshwar	Makundapur	Baleshwar
Dularpur	Soro	Meghadambru	Baleshwar	Rainagar	Baleshwar
Jageswarpada	Soro	Ghodapada	Baleshwar	Balisuan	Baleshwar
Fatepur	Soro	Totapal Samil Palabalasore	Baleshwar	Kurunia	Baleshwar
Apitira	Soro	Shergada	Baleshwar	Kulasandha	Baleshwar
Sahaspura	Soro	Patara	Baleshwar	Barapal	Baleshwar
Ghusurigadia	Soro	Margorasahi (Madagodasahi)	Baleshwar	Tabhapal	Baleshwar
Bhuanlagadiamahatipur	Soro	Karanaghanti	Baleshwar	Tantrada	Baleshwar
Barbhagia	Soro	Khannagar	Baleshwar	Sasanbad	Baleshwar

BALASORE DISTRICT

Tehsil-wise list of flood hazard villages

Very Low (1 time)		Very Low (1 time)		Very Low (1 time)	
Village name	**Tehsil**	**Village name**	**Tehsil**	**Village name**	**Tehsil**
Bhimpura	Baleshwar	Hasimpur	Baliapal	Basuchakurai	Baliapal
Bahala	Baleshwar	Sungamuhan-I	Baliapal	Paikdiha	Baliapal
Hentasura	Baleshwar	Nayabali	Baliapal	Jugadiha	Baliapal
Jagannathpur	Baleshwar	Khagadapala	Baliapal	Jamatkula	Baliapal
Nuaparhi	Baleshwar	Bishnupur	Baliapal	Dagara	Baliapal
Chakulia	Baleshwar	Sungamuhan-2	Baliapal	Sunaroi	Baliapal
Sarogan	Baleshwar	Chakabrahma	Baliapal	Kalanda	Baliapal
Oupal	Baleshwar	Charabastakalaroi	Baliapal	Itapatua	Baliapal
Tentulimundi	Baleshwar	Kalaroi	Baliapal	Sainidiha	Baliapal
Mandadhar	Baleshwar	Chaudhurikuda	Baliapal	Kuanarpur	Baliapal
Kulakunda	Baleshwar	Jamkunda	Baliapal	Biswanathpur	Baliapal
Mahespura	Baleshwar	Palabegunia	Baliapal	Kanhupentha	Baliapal
Jankharai	Baleshwar	Palapara	Baliapal	Narandiha	Baliapal
Dipapal	Baleshwar	Jhaljhalia	Baliapal	Puran(1)	Baliapal
Khunabari(Khuntabari)	Baleshwar	Taladhanda No-2	Baliapal	Uitikiri	Baliapal
Uthuli	Baleshwar	Majhipada	Baliapal	Puran(II)	Baliapal
Bhuinpada	Baleshwar	Kumbhari(Kumari)	Baliapal	Chaumukha	Baliapal
Mardarajpur	Baleshwar	TaladhandaNo-1	Baliapal	Jambhirei	Baliapal
Sunamuhisan	Baleshwar	Dakhinapada	Baliapal	Talanendua	Baliapal
Hatgop	Baleshwar	Nikhira	Baliapal	Sipura	Baliapal
Mareigan	Baleshwar	Ghantua	Baliapal	Demuria	Baliapal
Gariapal	Baleshwar	Antichak	Baliapal	Sarajpur	Baliapal
Dipali	Baleshwar	Dhananda	Baliapal	Dhamatpur	Baliapal
Chandimandal	Baleshwar	Malikuda	Baliapal	DhanaHanda	Baliapal
Diharemuna	Baleshwar	Nuagan	Baliapal	Lakhanpada(Laxmanpada)	Baliapal
Kumarnandi	Baleshwar	Dant;unida	Baliapal	Porapara	Baliapal
Gandarda	Baleshwar	Dumichak	Baliapal	Gotadiha	Baliapal
Sribantapur	Baleshwar	Debhog	Baliapal	Trailuki	Baliapal
Nuti	Baleshwar	Mainsamunda	Baliapal	Agarpada	Baliapal
Kurunia Patana	Baleshwar	Kaligora	Baliapal	Bara	Baliapal
Biseikhunta	Baleshwar	Khalamuhani	Baliapal	Balichatara	Baliapal
Barbanka	Baleshwar	Chakaghantiari	Baliapal	Betana	Baliapal
Taziabad	Baleshwar	Guapada	Baliapal	Kalabudhi	Baliapal
Purosotampur	Baleshwar	Chakaraidanki	Baliapal	Kasafal	Baliapal
Ganapatibhandar	Baleshwar	Gangpur	Baliapal	Machadiha	Baliapal
Radha Nagar	Baleshwar	Sunakania	Baliapal	Mandurukula	Baliapal
Gauda Dang	Baleshwar	Tapandia-1	Baliapal	Katulidiha	Baliapal
Kanrali	Baleshwar	Parchampei	Baliapal	Jagatipur-3	Baliapal
Patripal	Baleshwar	Sanamahisadi	Baliapal	Chhotkhanpur	Baliapal
Gangapura	Baleshwar	Barakaurda	Baliapal	Basudebpur	Baliapal
Dikhapada	Baleshwar	Bhanupur	Baliapal	Sataguhalia	Baliapal
Samkona	Baleshwar	Bhelpura	Baliapal	Harinkuli	Baliapal
Harichandanpur	Baleshwar	Bhikagaria	Baliapal	Aruadam	Baliapal
Naigan	Baleshwar	Kaumari	Baliapal	Nargoda	Baliapal
Belbaria	Baleshwar	Tikarapada	Baliapal	Jayanagarpatna	Baliapal
Kunkumsuli	Baleshwar	Kataramahal	Baliapal	Sundarakoili	Baliapal
Jaunria	Baleshwar	Naighati	Baliapal	Bainchua	Baliapal
Barakuli	Baleshwar	Nabhada	Baliapal	Baitpara	Basta
Bedhapal	Baliapal	Pakmundi	Baliapal	Kundali	Basta
Guhalpal	Baliapal	Jagei	Baliapal	Anandapur	Basta
Asti	Baliapal	Kathasagara	Baliapal	Sonpur	Basta
Surjapur(Sujapur)	Baliapal	Sarapunja	Baliapal	Bugpanchami (Bagpanchami)	Basta
Parulia	Baliapal	Nanguri	Baliapal	Masara	Basta
Dalua-2	Baliapal	Bhagirathipur	Baliapal	Nabada	Basta
Paradipa	Baliapal	Maniksimulia	Baliapal	Barada	Basta
Khalapakha	Baliapal	Amachua	Baliapal	Sasan(Sasan Sanbad)	Basta
Badakasaba	Baliapal	Latajori	Baliapal	Ujuda	Basta
Dalua-I	Baliapal	Irda	Baliapal	Manikpura	Basta
Baramahisadi	Baliapal	Depara	Baliapal	Padhiharipur	Basta
Ghantiari	Baliapal	Dangapita	Baliapal	Paunsakuli oraf Ratankuli	Basta
Routrapur	Baliapal	Tiramdam	Baliapal	Gholei	Basta
Kudmansing (Kadamansing)	Baliapal	Balibil	Baliapal	Mugpal	Basta
Badasimulia	Baliapal	Chandamani	Baliapal	Karua	Basta
Athabatia	Baliapal	Suradiha	Baliapal	Machharanka	Basta
Chirasungamuhan	Baliapal	Aladiha	Baliapal	Chakarjuni	Basta
Kachuapada	Baliapal	DhobaChakurai	Baliapal	Beldandia	Basta
Baliapal	Baliapal	Bhagichakurai	Baliapal	Parkunkudi	Basta
Jafarabad	Baliapal	Chaughari	Baliapal	Sitadiha	Basta

BALASORE DISTRICT

Tehsil-wise list of flood hazard villages

Very Low (1 time)		Very Low (1 time)		Very Low (1 time)	
Village name	Tehsil	Village name	Tehsil	Village name	Tehsil
Tarda	Basta	Chandramadeipur	Basta	Badajahata	Basta
Simulia	Basta	Santoshpur	Basta	AnkaBindha	Basta
Bentpur	Basta	Velora	Basta	Binjha	Basta
Mathakunkudi	Basta	Garipur	Basta	Badkhudi	Basta
Samraipur	Basta	Junbalada	Basta	Jhanjipita	Basta
Bantuli	Basta	Nabinpur	Basta	Chakrainsuan	Basta
Belua	Basta	Routapada	Basta	Punsita	Basta
Kasimili	Basta	Oriasasan	Basta	Pegarpada	Basta
Pathadurga	Basta	Taraibati	Basta	Kuldiha	Basta
Barhampur	Basta	Bhararapal	Basta	Akhuari	Basta
Nahanjara	Basta	Garapada(Gadapada)	Basta	Banta	Basta
Achupada(Achuapada)	Basta	Barhapal	Basta	Upartapanda	Basta
Singpur	Basta	Hirapur	Basta	Chandansiha	Basta
Trailoki	Basta	Bakharabad	Basta	Duttapur	Basta
Sundarkuli	Basta	Budhakhandi	Basta	Haladiapada	Basta
Panasapada	Basta	Guhipur	Basta	Gobardhanpur	Basta
Birpada(Biripada)	Basta	Farakapada	Basta	Majumdiha	Basta
Sarisa	Basta	Dolbad	Basta	Kusudiha	Basta
Kendukhunta	Basta	Madhupurakandagan	Basta	Shibagatia	Basta
Kerandichak	Basta	Beli	Basta	Sankhudi	Basta
Purusottampur	Basta	Ramchaka	Basta	Kothapada	Basta
Bagaldiha	Basta	Sadanandapur	Basta	Badacharigan	Basta
Chasipara	Basta	Kasalpara	Basta	Ranamunduli	Basta
Dandanabda	Basta	Baniamari	Basta	Saradiha	Basta
Thengudia(Thenguria)	Basta	Berhampur(Barhampur)	Basta	Nachhibindha	Basudevpur
Benapura	Basta	Kadmauda	Basta	Tikaetpur	Betanati
Belgan	Basta	Agamauda	Basta	Angaria	Betanati
Jamunia	Basta	Sanajahata	Basta	Badaguma	Betanati
Rupasasamil Hasanpur	Basta	Paschimsimulia	Basta	Bhurudia	Betanati
Pinchhabania	Basta	Ambagadia	Basta	Narangan	Betanati
Taharpur	Basta	Lachhamankhunta	Basta	Bamada	Betanati
Kasipada	Basta	Dandi	Basta	Maheswarpur	Betanati
Agoragohira(Agargohira)	Basta	Gangura	Basta	Purunia	Betanati
Palasia	Basta	Ganakadova	Basta	Sribatsapur	Betanati
Gobinda	Basta	Ramchandrapur	Basta	Jagadalpur	Bhadrak
Sapanikhunta	Basta	Baincha	Basta	Tagira	Bhadrak
Singarpur	Basta	Kurumakhunta	Basta	Erara	Bhadrak
Khandahar	Basta	Patharjhara	Basta	Pagar	Bhadrak
Nayapara	Basta	Kutlampur(Kottampur)	Basta	Churangpur	Bhadrak
Ambapunja	Basta	Barmaria	Basta	Haladipahani	Bonth
baidpur	Basta	Tikarpara	Basta	Badasandado	Bonth
Chalanti	Basta	Madhubhanda-II	Basta	Sanasandado	Bonth
Dhitpura	Basta	Baunsamukha	Basta	Telnati	Bonth
Oriapara	Basta	Deulpara	Basta	Pahadpur	Bonth
Tegharia	Basta	Chandanpur	Basta	Itua	Bonth
Datapara	Basta	Gundurisahi	Basta	Naripur	Bonth
Kadarayan	Basta	Dhenukhoja	Basta	Kahaliagadia	Hatadihi
Debhag	Basta	Barida	Basta	Mahulapankha	Hatadihi
Binjpur(Binjhapura)	Basta	Batirangi	Basta	Jhunabadi	Hatadihi
Lokanathpur	Basta	Batirangi or (Nuagan)	Basta	Nilakanthapur	Jaleswar
Hatimara	Basta	Kundei	Basta	Pitambarpur	Jaleswar
Gilajori	Basta	Bramhanda	Basta	Talamadhupur	Jaleswar
Ambakuruchi	Basta	Kalianti	Basta	Churamanipur	Jaleswar
Bagpanchami	Basta	Mulida	Basta	Madhupur	Jaleswar
Gusainpatana	Basta	SachipadasamilHasanpur	Basta	Ghuntabani	Jaleswar
Jamalpur	Basta	Pathuria	Basta	Boitalupada	Jaleswar
Hadmaud	Basta	Bhagabanpur	Basta	Mundhakati	Jaleswar
Panchabatia	Basta	Balabudhi	Basta	Patharchatia	Jaleswar
Bhandipur	Basta	Chormara	Basta	Gengtabani	Jaleswar
Khandapasa	Basta	Somnathapur	Basta	Sankhabhanga	Jaleswar
Natakata	Basta	Ghusurisul	Basta	Rajanagarpatna	Jaleswar
Malarbatia(Malarbati)	Basta	Rainsuan	Basta	Garudabasa	Jaleswar
Bela	Basta	Putura	Basta	SardarBandha	Jaleswar
Badacharansarpur	Basta	Rajuapara	Basta	Chainbasa	Jaleswar
Chhindaghai	Basta	Narasingdiha	Basta	karanjagouri	Jaleswar
Naranpur	Basta	SundarHata	Basta	Brahmagujuri	Jaleswar
Samsundarpur	Basta	Chainbati	Basta	Pinchhabani	Jaleswar
Bilcharansarpur	Basta	NalaBahar	Basta	Palasabani	Jaleswar

BALASORE DISTRICT

Tehsil-wise list of flood hazard villages

Very Low (1 time)		Very Low (1 time)		Very Low (1 time)	
Village name	**Tehsil**	**Village name**	**Tehsil**	**Village name**	**Tehsil**
Pachakhali	Jaleswar	Anturai	Jaleswar	Kasabakamarda	Jaleswar
Mankiria	Jaleswar	Budhakusumi	Jaleswar	Dahunda	Jaleswar
Baratikayatpur	Jaleswar	Kuruntiapatana	Jaleswar	Baunsdiha	Jaleswar
Santikayatpur	Jaleswar	Amidhangaria	Jaleswar	Paschimanalia	Jaleswar
Bahalagadia	Jaleswar	Hiranandapur	Jaleswar	Nafarai	Jaleswar
Raibania	Jaleswar	Guneibasan	Jaleswar	Chaksarbani	Jaleswar
Gopalprasad(Kha)	Jaleswar	Sundaradi	Jaleswar	Kotsahi	Jaleswar
Ikarpal	Jaleswar	Krusnanagar Patana Oraf Kumbha	Jaleswar	Chandakusumi	Jaleswar
Samnagar	Jaleswar	Badabasuli	Jaleswar	Kusuti	Jaleswar
Chandrapur	Jaleswar	Naiduli	Jaleswar	Jalasuhuria	Jaleswar
Purunapani	Jaleswar	Kamargadia	Jaleswar	Barudakhai	Jaleswar
Kanhupur	Jaleswar	Digrasi	Jaleswar	Handipoda	Jaleswar
Khuard	Jaleswar	Rayaramachandrapur	Jaleswar	Santeghari	Jaleswar
Gopalprasad	Jaleswar	Baghamari	Jaleswar	Satguhalia	Jaleswar
Khudiamajhisahi	Jaleswar	Biraja	Jaleswar	Barkana	Jaleswar
Munutunia	Jaleswar	Musadpur	Jaleswar	Chaughani	Jaleswar
Totapara	Jaleswar	Barausa	Jaleswar	Bagdharash	Jaleswar
Beherasahi	Jaleswar	Admirigi	Jaleswar	Mankunda	Jaleswar
Bhodua	Jaleswar	Phulabanikhas	Jaleswar	Nasrabad	Jaleswar
Chhotakalama	Jaleswar	Rangamatia	Jaleswar	Shyamanandipur	Jaleswar
Bhandarkuli	Jaleswar	Chakbaban	Jaleswar	Naskarpur	Jaleswar
Kankai	Jaleswar	Gabarghata	Jaleswar	Gochhidateghari	Jaleswar
Chaphla	Jaleswar	Nangarsahi	Jaleswar	Mundabania	Jaleswar
Kalika	Jaleswar	Tegaria	Jaleswar	Karanjasolbindha	Jaleswar
Baunsagaria	Jaleswar	Bhatihata	Jaleswar	Balikbad	Jaleswar
Dakhinpaharajpur	Jaleswar	Parhiharpur	Jaleswar	Gajipur	Jaleswar
Kismatpaschimbar	Jaleswar	Kandarahijli	Jaleswar	Dobadia	Jaleswar
Akna	Jaleswar	Telpata	Jaleswar	Sahebnagarpatana	Jaleswar
Dharamdwar	Jaleswar	Krushnanagar	Jaleswar	Mathuranath	Jaleswar
Bardiha	Jaleswar	Brahmanhijili	Jaleswar	Kharda	Jaleswar
Kalama	Jaleswar	Bajarsul	Jaleswar	Kunjabani	Jaleswar
Teghari	Jaleswar	Kundulichak	Jaleswar	Porusottampur	Jaleswar
Bhitarsaradiha	Jaleswar	Nayapali	Jaleswar	Chandisingpur	Jaleswar
Baharsaradiha	Jaleswar	Kharidpipal	Jaleswar	Sasanbar	Jaleswar
Taradighi	Jaleswar	Bahadulganj	Jaleswar	Subhanandipur	Jaleswar
Aruhabarti No-2	Jaleswar	Mianpatna	Jaleswar	Jhadsimulia	Jaleswar
Barbatia	Jaleswar	Narayan Mohanty Padia	Jaleswar	Kishorapur	Jaleswar
Manunagar	Jaleswar	SAND	Jaleswar	Nrusingpur	Jaleswar
Harinakuli-No-2	Jaleswar	Chandrabali	Jaleswar	Suhuria	Jaleswar
Aruhabarti No-1	Jaleswar	Nampo	Jaleswar	Jalasohuriachak	Jaleswar
Nathipur	Jaleswar	Pakhra	Jaleswar	Jalasohuriabindha	Jaleswar
Mahamadnagarpatna	Jaleswar	Khalina	Jaleswar	Jalasuhuria No-1	Jaleswar
Sekhsari	Jaleswar	Agardachak	Jaleswar	Siaroi	Jaleswar
Chalnti	Jaleswar	Katimagab(Katimhagab)	Jaleswar	Rangori	Jaleswar
Chakrara	Jaleswar	Bhograi	Jaleswar	Sibasahi	Jaleswar
Batagan	Jaleswar	Pithapur	Jaleswar	Birispur	Jaleswar
Dehurda	Jaleswar	Patharghata	Jaleswar	Kismat Lakshmannath	Jaleswar
Mahespur	Jaleswar	Panigrahi	Jaleswar	Kismatgop	Jaleswar
Chakbadajaleswarpur	Jaleswar	Deulbar	Jaleswar	Jaduraypatna alias Kishornagar	Jaleswar
Saraswatipur(Bhograi)	Jaleswar	Jyotijangam	Jaleswar	Arangapantei	Jaleswar
Badajaleswarpur	Jaleswar	Notra	Jaleswar	Thakurbhaunri	Jaleswar
ChaksanaJaleswarpur	Jaleswar	Kalahi	Jaleswar	Palusia	Jaleswar
Putina	Jaleswar	Mandarsahi	Jaleswar	Kakuribandha	Jaleswar
Uladi	Jaleswar	Militaribazar	Jaleswar	Sanausa	Jaleswar
Kuliha	Jaleswar	Ranighati	Jaleswar	Jamalapur	Jaleswar
Dakhinnadabani	Jaleswar	Radhanagar	Jaleswar	Chakbanmali	Jaleswar
Ramdeichak	Jaleswar	Harki	Jaleswar	Bararoutpara	Jaleswar
Rajpur	Jaleswar	Haridaspur	Jaleswar	Chaksahi	Jaleswar
Salikotha	Jaleswar	Sialia	Jaleswar	Debakarpur	Jaleswar
Mahulia	Jaleswar	Jairampur	Jaleswar	Gopimohanpur	Jaleswar
Debkumar	Jaleswar	Arilaga	Jaleswar	Arangabad	Jaleswar
Paschimbar	Jaleswar	Pirbag	Jaleswar	Gadeibar	Jaleswar
Kantapal	Jaleswar	Kamarsalia	Jaleswar	Bindhapadmapur	Jaleswar
Rela	Jaleswar	Uplat	Jaleswar	Mangarajpur	Jaleswar
Kumbhirgari	Jaleswar	Dubsahi	Jaleswar	Mirkasimpur	Jaleswar
Babubhaunri	Jaleswar	Paikasida	Jaleswar	Bamanbada	Jaleswar
Tildapada	Jaleswar	Talgachhia	Jaleswar	Rasidpur	Jaleswar
Balim	Jaleswar	Balkiabar	Jaleswar	Kuarjalina	Jaleswar

BALASORE DISTRICT

Tehsil-wise list of flood hazard villages

Very Low (1 time)		Very Low (1 time)		Very Low (1 time)	
Village name	Tehsil	Village name	Tehsil	Village name	Tehsil
Ranibasan	Jaleswar	Barudakhana	Nilagiri	Podasul	Nilagiri
Aruhapal	Jaleswar	Bejeramachandrapur	Nilagiri	Siadimal	Nilagiri
Sukasandha	Jaleswar	Banguru	Nilagiri	Gokulapani	Nilagiri
Raepur	Jaleswar	Kuanrapurmahala	Nilagiri	Maldiha	Nilagiri
Haripur-2	Jaleswar	Kuanrapurlakhraj	Nilagiri	Teliapada	Nilagiri
Balharpur	Jaleswar	Chatirikhunta	Nilagiri	Khuntadiha	Nilagiri
Lalpur	Jaleswar	Srideipur	Nilagiri	Pithahata	Nilagiri
Pathareswar	Jaleswar	Gangadeipur	Nilagiri	Chandigarh	Nilagiri
Mahadia	Jaleswar	Ghodadian	Nilagiri	Tokipadabada	Nilagiri
Pandua	Jaleswar	Nuapatana	Nilagiri	Haladiapatana	Nilagiri
Kisorpurbindha	Jaleswar	Kathagochhi	Nilagiri	Nandamahapatrabedha	Nilagiri
Khejurpur	Jaleswar	Sathilobalbalia	Nilagiri	Pratapada	Nilagiri
Dihabelbaria	Jaleswar	Sikidia	Nilagiri	Dambarupal	Nilagiri
Basulipat	Jaleswar	Hatasahi	Nilagiri	Talakia	Nilagiri
Kathakata	Jaleswar	Dakhinakuanrpur	Nilagiri	Jodagadia	Nilagiri
Kaordi(Kaorda)	Jaleswar	Kumbhakahunia	Nilagiri	Rairamachandrapur	Nilagiri
Jalasohuria	Jaleswar	Badapokhri	Nilagiri	Paramanandapur	Nilagiri
Khageswarpur	Jaleswar	Garudahata	Nilagiri	Mainsadali	Nilagiri
Ambaliatha	Jaleswar	Nuagaon	Nilagiri	Dimirichua	Nilagiri
Chouki	Jaleswar	Aghasul	Nilagiri	Darakholi	Nilagiri
Daruha	Jaleswar	Rodanapur	Nilagiri	Kasigadia	Nilagiri
Sankhari	Jaleswar	Jamudiha	Nilagiri	Balimundali	Nilagiri
Kolha	Jaleswar	Jokananda	Nilagiri	Similipal	Nilagiri
Ghantilodi(Ghantiadi)	Jaleswar	Singiri	Nilagiri	Kuanrabhaudia	Nilagiri
Nachhimpur	Jaleswar	Kaliapada bada	Nilagiri	Karadia	Nilagiri
Khersahi	Jaleswar	Kaliapada Sana	Nilagiri	Mangalapada	Nilagiri
Bansbani	Jaleswar	Machua	Nilagiri	Majhisahi	Nilagiri
Kuanrsarisa	Jaleswar	Upardiha	Nilagiri	Chuliakandabharadapala	Nilagiri
Taldobi	Jaleswar	Dalimbapal	Nilagiri	Raipal	Nilagiri
Suasuni	Jaleswar	Khumtuna	Nilagiri	Sajanagarh	Nilagiri
Tengramari	Jaleswar	Benagadia	Nilagiri	Kharadia	Nilagiri
Akhandabila	Jaleswar	Kasapa	Nilagiri	Janikapala	Nilagiri
Nrusinghapur	Jaleswar	Baulagadia	Nilagiri	Chatarapatana	Nilagiri
Pasarbindha	Jaleswar	Bhandagaon	Nilagiri	Punasia	Nilagiri
Barhampurpatna	Jaleswar	Arbandh	Nilagiri	Naupal	Nilagiri
Saharapara	Jaleswar	Saladahara	Nilagiri	Sridharpur	Nilagiri
Managarh	Nilagiri	Mainsapata	Nilagiri	Bankisahimahal	Nilagiri
Syamasundarpur	Nilagiri	Khaira	Nilagiri	Jadibali	Nilagiri
Kanthipada	Nilagiri	Totasahi	Nilagiri	Pubagadia	Nilagiri
Kanthiatikara	Nilagiri	Dhimpura	Nilagiri	Nunipada	Nilagiri
Dwarika	Nilagiri	Goseinpatana	Nilagiri	Kaduani	Nilagiri
Jemadeipur	Nilagiri	Bhalukapasi	Nilagiri	Kusumian	Nilagiri
Joriapatana	Nilagiri	Gohira	Nilagiri	Chatara	Nilagiri
Daladali	Nilagiri	Fatehpur	Nilagiri	Kanjiambabada	Nilagiri
Raulakhunta	Nilagiri	Analapal	Nilagiri	Kusunadaspur	Nilagiri
Jokagadia	Nilagiri	Isanendi	Nilagiri	Badbil	Nilagiri
Sabajapur	Nilagiri	Chandinipur	Nilagiri	Padmanavapur	Nilagiri
Patanapada	Nilagiri	Baunsapala	Nilagiri	Telipal-II	Nilagiri
Koligadi	Nilagiri	Dhobahati	Nilagiri	Bhagabandha	Nilagiri
Khadipada	Nilagiri	Bankisahikodamada	Nilagiri	Patnasahi	Rasagobindapur
Santragadia	Nilagiri	Kakudipal	Nilagiri	Darkhuli	Rasagobindapur
Nityanandapur	Nilagiri	Kadambagadi	Nilagiri	Badhimunha	Rasagobindapur
Golabandha	Nilagiri	Tihudiasana	Nilagiri	Kanpur	Rasagobindapur
Huntapur	Nilagiri	Telipal-I	Nilagiri	Parulia Samil Puruna Kadambaso	Rasagobindapur
Ajodhya	Nilagiri	Nayakbandha	Nilagiri	Damrout	Rasagobindapur
Kandagaradi	Nilagiri	Bankipada	Nilagiri	Kandrasul	Rasagobindapur
Kanapur	Nilagiri	Tartua	Nilagiri	Tambakhuri	Rasagobindapur
Ankurakhunta	Nilagiri	Nimnigadia	Nilagiri	Chinchalgadia	Rasagobindapur
Madhukarkhunta	Nilagiri	Radhikadeipur	Nilagiri	Ranisarai	Rasagobindapur
Chintamanipur	Nilagiri	Kabisul	Nilagiri	Jhatiapada	Rasagobindapur
Harekrushnapur	Nilagiri	Mohapatri	Nilagiri	Choria	Rasagobindapur
Iswarpur	Nilagiri	Palasabada	Nilagiri	Kalarapal	Rasagobindapur
Bhaunriabad	Nilagiri	Berhampur	Nilagiri	Arjuntola	Rasagobindapur
Chhotakanhupur	Nilagiri	Garadihi	Nilagiri	Narangabaj	Rasagobindapur
Dholapur	Nilagiri	Aghirapada	Nilagiri	Kiakhali	Rasagobindapur
Baliora	Nilagiri	Kamarapala	Nilagiri	Baunsatofa	Rasagobindapur
Baunsabania	Nilagiri	Kalarapala	Nilagiri	Kamardiha	Rasagobindapur
Guhalia	Nilagiri	Kanigadia	Nilagiri	Badampur	Rasagobindapur

BALASORE DISTRICT

Tehsil-wise list of flood hazard villages

Very Low (1 time)		Very Low (1 time)		Very Low (1 time)	
Village name	Tehsil	Village name	Tehsil	Village name	Tehsil
Gobara	Rasagobindapur	Karanjapada	Similia	Sarkona	Soro
Ramakrushnapur	Similia	Bana	Similia	Tilada	Soro
Subalayapatana	Similia	Chhachinda	Similia	Sarugan	Soro
Alada	Similia	Ria	Similia	Kakudia	Soro
Aliha	Similia	Fulagadia	Similia	Kupari	Soro
Belkula	Similia	Bangalpur	Similia	Salagadia	Soro
Nalpur-2	Similia	Deopada	Similia	Joragadia	Soro
Barda	Similia	Kaniari	Similia	Chakapatharapentha	Soro
Maitapur	Similia	Sahigan	Similia	Manjarigan	Soro
Gandibeda	Similia	Balihenti	Similia	Bishnuchak	Soro
Pallisajanabad	Similia	Jamujhadi	Similia	Talapadhi	Soro
Mantiri	Similia	Bhubanpur	Similia	Thala	Soro
Garsankh	Similia	Serapur	Similia	Nadiali	Soro
Nua	Similia	Balikana(Balikhanda)	Similia	Kochiakoili	Soro
Antara	Similia	Niranjanbindha	Similia	Baringia	Soro
Sanjaypur	Similia	Barahapur	Similia	Pandasuni	Soro
Badajaypur	Similia	Jaleswar	Similia	Uttarkuanr	Soro
Kunkipada	Similia	Dhauli	Similia	Pandaharipur	Soro
Bangarpada	Similia	Bhogapur	Similia	Ratina	Soro
Rautapada	Similia	Rudhunga	Similia	Hatimundi	Soro
Govindapur	Similia	Abjanna	Similia	Padana	Soro
Kakhadapada	Similia	Malibrahmapur	Similia	Sananda	Soro
Maminabad	Similia	Nacchipur	Similia	Andola	Soro
Khosalpur	Similia	Biranchipur	Similia	Tumbapadi	Soro
Amarihagnipur (Amiriaagnipur)	Similia	Murtunga	Similia	Bagdia	Soro
Kuanrpur`	Similia	Bari-1	Similia	Malanga	Soro
kalasapur	Similia	Majhikhandi	Similia	Sarasatia	Soro
Sabanga	Similia	Sundiadihi	Similia	Bajipur	Soro
Hatuari	Similia	Dostpur-1	Similia	Patharpentha	Soro
Ishwarpur	Similia	Nandapur	Similia	Mugunipur	Soro
Kurukuria	Similia	Salomadhapur	Similia	Barikpur	Soro
Patuli	Similia	Achhutipur	Similia	Chakakamaripur	Soro
Kupura	Similia	Maguragadia	Similia	Kendubhadali	Soro
Parameswarpur	Similia	Barimelak-1	Similia	Kandragadia	Soro
Andrai	Similia	Chandoti	Similia	Bhitarakanika	Soro
Chatrapur	Similia	Radhakrushanpur	Similia	Nayakhandi	Soro
Pandu	Similia	Chudanga	Similia	Muktabegunia	Soro
Gaudadia	Similia	Ankula	Similia	Janhipur	Soro
Markona	Similia	Bedpur	Similia	BadabahadalPur	Soro
KaneiBindha	Similia	Hatpaikalpur	Similia	Sabira	Soro
Mansapada	Similia	Hanumantapur	Similia	Habeligandatira	Soro
Kainsi	Similia	Akhuapal	Similia	Kudei	Soro
Bangarkhandigadia	Similia	Inayatpur	Similia	Chahalima	Soro
Bisunipur	Similia	Dalingia	Soro	Kiamundia	Soro
Baulanipatna	Similia	Saralia	Soro	Bilabakia	Soro
Baulani	Similia	Singakhunta	Soro	Nadigan	Soro
Gopibindha	Similia	Digbhanra	Soro	Kalamchua	Soro
Baishnabpur	Similia	Brundadeipur	Soro	Sujagad	Soro
Jemadeipatana	Similia	Khanjamahal	Soro	Palaspur	Soro
Barinayada	Similia	Kumbhi	Soro	Chakamahasampur	Soro
Maharana	Similia	Mahumuhan	Soro	Banagadia	Soro
Chandighar	Similia	Juka	Soro	Ekadeuli	Soro
Garadi	Similia	Dandaharipur	Soro	Podadiha	Soro
Ramabindha	Similia	Gandasthapur	Soro	Gandhali	Soro
Bamatia	Similia	Mulising	Soro	Phaguna	Soro
Prusottampur	Similia	Saud	Soro	Kantapada	Soro
Chakabaghua	Similia	Kesharipur	Soro	Maladapada	Soro
Pihangadia	Similia	Gobindpur	Soro	Barchhigadia	Soro
Kutari	Similia	Angula	Soro	Balibad	Soro
Samasundarpur	Similia	Pagadasol	Soro	Dahipur	Soro
Kishorinagar	Similia	manitri	Soro	Kuapada	Soro
Osanga	Similia	Chakajaganathapur	Soro	Sibpura	Soro
Bari--2	Similia	Atapur	Soro	Bagalpur	Soro
Radhaballavpur	Similia	Basubrahmapur	Soro	Brahmansahi	Soro
Kundi	Similia	Tenipara	Soro	Dardia	Soro
Sanamadhusudanpur	Similia	Panapana	Soro	Sathi	Soro
Mundamara	Similia	Nuaganbada	Soro	Bahanaga	Soro
Matiapada	Similia	Mituani	Soro	Kamaripur	Soro

BALASORE DISTRICT

Tehsil-wise list of flood affected villages

Very Low (1 time)		Very Low (1 time)		Very Low (1 time)	
Village name	Tehsil	Village name	Tehsil	Village name	Tehsil
jainagar	Soro	Maliha	Soro	Jaipur	Soro
Churnati	Soro	Goliha	Soro	Panisauli	Soro
Dhedapada	Soro	Mulapada(Sahapur)	Soro	Teldia	Soro
Tuta	Soro	Khandapada	Soro	Belgadia	Soro
Sadikpur	Soro	Manoharpur	Soro	Sarata	Soro
Baitanki	Soro	Dalanga-II	Soro	Barajodi	Soro
Kabar	Soro	Khairadihi	Soro	Talanagar	Soro
Sarakhia	Soro	Panisiali	Soro	Thaneswar	Soro
Kumbhaka	Soro	Taranga	Soro	San-Brahmapur	Soro
Itamundei	Soro	Bhaskarpur	Soro	Uchhabapur	Soro
Nahanga	Soro	Kaithagaria	Soro	Mustafabad	Soro
Paikasta	Soro	Amaragadia	Soro	Khairabati	Soro
Jalakhatua	Soro	Bainchakhunta	Soro	Mundahata	Soro
Mahisapata	Soro	Saundia	Soro	Sananuagan	Soro
Basulipur	Soro	Raikula	Soro	Karanjabindha	Soro
Benapada	Soro	Makhanpur	Soro	Chaksomanathpur	Soro
Talakurunia	Soro	Turigaria	Soro	Sarangapur	Soro
Hansipatna	Soro	Pitagadia	Soro	Ohada	Soro
Balipur	Soro	Guhaldihi	Soro	Sampei	Soro
Rangapati	Soro	Jhadta	Soro	Baliktiran	Soro
Jalada	Soro	Sindhua	Soro	Badakumari	Soro
Dalanga-I	Soro	Gadapokhari	Soro	Naichhanapur	Soro
Haridagadia	Soro	Darara(Darada)	Soro	Bedmud	Soro
Manipur	Soro	Siripur	Soro	Miripurkhaira	Soro
Gopalabedha	Soro	Basindipur	Soro	Chittol	Soro
Khanpur	Soro	Bisnupur(Bishunpur)	Soro	Dulisol	Udala
Panichhatra	Soro	Kantigadia	Soro	Daundia	Udala
Muhanchuan	Soro	Avana	Soro	Dihirakul	Udala
Singidi	Soro	Bhatapada	Soro	Manidi	Udala
Gada-Bhanga-2	Soro	Kiarpur	Soro		
Mulakudei	Soro	Baharpadagan	Soro		
Gada-Bhanga-3	Soro	Kanthigadia	Soro		
Gada-Bhanga-1	Soro	Chakapada	Soro		
Khantapada	Soro	Anji	Soro		
Alasua	Soro	Barahampur	Soro		
Talamahuri	Soro	Rampur	Soro		
Arjunpur	Soro	Sanakumari	Soro		
Villa	Soro	Balikaranapur (Balikaranapur)	Soro		
Madanapur	Soro	Ranapur	Soro		
Maharudrapur	Soro	Kheranga	Soro		
Sunsarpur(Sundarpur)	Soro	Aruhabad	Soro		
Parikhama	Soro	Jhalajhalia	Soro		
Kadamiana	Soro	Pakharmauda	Soro		
Goursahi(Gaudasahi)	Soro	Khajira	Soro		
Kaanlkhunta (Kalankhunta)	Soro	Sahidnagar	Soro		
Chakabasantapur	Soro	Sankhua	Soro		
Pitapania	Soro	Wada	Soro		
Sundiragandibed	Soro	Chakmadhusudanpur	Soro		
Sunari	Soro	Dolapur	Soro		
Debendrapur	Soro	Laxminarayanpurpatana	Soro		
Ranabhanjapur	Soro	Patripur	Soro		
Srikrishnapur	Soro	Samsarpur	Soro		
Thalasada	Soro	Rafayatpur	Soro		
Bajana	Soro	Kasindipur	Soro		
Arala	Soro	Dhobagadia	Soro		
Keshapur	Soro	Tisalapur	Soro		
Chakapitalapada	Soro	Jaygarha	Soro		
Purusottampur (Khaira)	Soro	Dahi	Soro		
Bateswar	Soro	Pandamanakahani	Soro		
Sarupada	Soro	Mahisasuri	Soro		
Sanabahadalpur	Soro	Talakurua	Soro		
Dagarpada	Soro	Chaulasabira	Soro		
Ghigadia	Soro	Rupakhanda	Soro		
Pakhara	Soro	Barajadeuli	Soro		
Pitalapada	Soro	Mangalpada	Soro		
Raim	Soro	Binapur	Soro		
Chitapada	Soro	Rahaniaganja	Soro		
Dighitentuli	Soro	Gilida	Soro		

BARAGARH DISTRICT

Tehsil-wise list of flood hazard villages

Very Low (1 time)	
Village name	**Tehsil**
Talsirgida	Bargarh
Gaisama	Bargarh
FOREST	Bhatli
RESERVOIR	Bhatli
FOREST	Bhatli
FOREST	Bheden

BAUDH DISTRICT

Tehsil-wise list of flood hazard villages

Very Low (1 time)		Very Low (1 time)		Low (2-4)	
Village name	**Tehsil**	**Village name**	**Tehsil**	**Village name**	**Tehsil**
Ramgad	Boudh	Balianta	Boudh	Tirad	Boudh
Unal	Boudh	Damodarpur	Boudh	Kumari	Boudh
Baikunthapur	Boudh	Kelakata	Boudh	Sahajpali	Boudh
Rajasahi	Boudh	Ghorada	Boudh	Kusanga	Boudh
Routapara	Boudh	Hilung	Boudh	Harabhanga	Boudh
Bruhaspatipur	Boudh	Tatarkila	Boudh	Kodasinga pande	Boudh
Malikpada	Boudh	Paidabhumi	Boudh	Kodasingapaliatal	Boudh
Pargalpur	Boudh	Kutijhar	Boudh	Prakhapadar	Boudh
Palaspat	Boudh	Bahira	Boudh	Nuakodasinga	Boudh
Sampoch	Boudh	Mathura	Boudh	Sakusingha	Boudh
Shyamsundarpur	Boudh	Karadi	Boudh	Kharasankulai	Boudh
Paramanandapur	Boudh			Surundi	Boudh
Jabalpur	Boudh			Dianghat	Boudh
Sambarkata	Boudh			Kankala	Boudh
Dambargad	Boudh			Budhikan	Boudh
Podhakhal	Boudh			Bhejigora	Boudh
Chandrapur	Boudh			Bukesinga	Boudh
FOREST	Boudh			Dhalpur	Boudh
Hatagam	Boudh			Atalsara	Boudh
Biramchandrapur	Boudh			Kusasinga	Boudh
Krushnamohanpur	Boudh				

BHADRAK DISTRICT

Tehsil-wise list of flood hazard villages

Very High (10-14)		Very High (10-14)		High (7-9)	
Village name	**Tehsil**	**Village name**	**Tehsil**	**Village name**	**Tehsil**
Jagannathpur	Basudevpur	Kasimpur	Dhamnagar	Chhatria	Basudevpur
Padhuan	Basudevpur	Pachhalo	Dhamnagar	Salamagaria	Basudevpur
Damodarpur	Basudevpur	Dhusuri	Dhamnagar	Kashiabhiram	Basudevpur
Jireigadi	Basudevpur	Nadigan	Dhamnagar	Bayalisbindha	Basudevpur
Hengupati	Chandbali	Surajapur	Dhamnagar	Baranduasamilsuan	Basudevpur
Khatuapatna	Chandbali	Pangata	Dhamnagar	Charitikira	Basudevpur
Kuleipada	Chandbali	Maudpur	Dhamnagar	Tunda	Bonth
Pahana	Chandbali	Deuladihi	Dhamnagar	Kantia	Bonth
Aradi	Chandbali	Sahaspur	Dhamnagar	Belada	Bonth
Sathibankuda	Chandbali	Lo-oger-chhamauza	Dhamnagar	Tubhi	Chandbali
Santara	Chandbali	Bayangdihi	Dhamnagar	Kankadadadha	Chandbali
Bodak	Chandbali	Bhatasahi	Dhamnagar	Nuasahi	Chandbali
Muan	Chandbali	Kothar	Dhamnagar	Dianbansaria	Chandbali
Nandapur	Chandbali	Patrisahi	Dhamnagar	Chandapur	Chandbali
Bankamuhan	Chandbali	Arjunpur	Dhamnagar	Alala	Chandbali
Koilekha	Chandbali	Bamkura	Dhamnagar	Nilakanthapur	Chandbali
Bhuinpur	Chandbali	Sibapur	Dhamnagar	Samantaraipur	Chandbali
Begunia	Chandbali	Solagan	Dhamnagar	Jamjodi	Chandbali
Saranaichhapur	Chandbali	Gothina	Dhamnagar	Darapur	Chandbali
Laxmiprasad	Chandbali	Nachhipur	Dhamnagar	Karanapokhari	Chandbali
Jaganathpur	Chandbali	Chakaspur	Dhamnagar	Pharsibandha	Chandbali
Bhatapada	Chandbali	Sahabajpur	Dhamnagar	Junuda	Chandbali
Bhuinbruti	Chandbali	Sayadjafar	Dhamnagar	Nalagohira	Chandbali
Sundarpur	Chandbali	Baghuari	Dhamnagar	Nuagaon	Chandbali
Olaga	Chandbali	Salampur	Dhamnagar	Pokharisahi	Chandbali
Badasingpur	Chandbali	Chalunigan	Similia	Burujal	Chandbali
Rameswarpur	Chandbali	Dappa	Tihidi	Chalunia	Chandbali
Karandimal	Chandbali	Taladapa	Tihidi	Gobindapur	Chandbali
Charitaraf	Chandbali	Barsar	Tihidi	Deuligan	Chandbali
Ghatapur	Chandbali	Nuabandha	Tihidi	Kismat	Chandbali
Batol	Chandbali	Kuanrchatara	Tihidi	Majhigan	Chandbali
Goudunipokhari	Chandbali	Madhupur	Tihidi	Pithiasenda	Chandbali
Haripur	Chandbali	Shyamsundarpur	Tihidi	Bijayanagar	Chandbali
Anugrahapur	Chandbali	Isanpur	Tihidi	Rajnagar	Chandbali
Chhatrapada	Chandbali	Satiuti	Tihidi	Gurudaspur	Chandbali
Rampur	Chandbali	Chandrakatbindha	Tihidi	Baharpal	Chandbali
Panasapada	Chandbali	Sadarbalia	Tihidi	Karadipal	Chandbali
Kusunpur	Chandbali	Malpur	Tihidi	Narendrapur	Chandbali
Karanjamal	Chandbali	Nimeisahi	Tihidi	Kheranga	Chandbali
Saraswati	Chandbali	Upardumuka	Tihidi	Kainphulia	Chandbali
Bajarapur	Chandbali	Taladumuka	Tihidi	Palasapur	Chandbali
Talabandha	Chandbali	Padhisahi	Tihidi	Sasubhuasuni	Chandbali
Kaupuni	Chandbali	Harisinghpur	Tihidi	Baligan	Chandbali
Nalagunda	Chandbali	Fatepur	Tihidi	Paramanandapur	Chandbali
Pratappur	Chandbali	Orada	Tihidi	Mausudha	Chandbali
Batitanki	Chandbali	Gobindapur	Tihidi	Jagannathprasad	Chandbali
Purusottam Pur	Chandbali	Sindol	Tihidi	Balabhadraprasad	Chandbali
Madhapur	Chandbali	Indiria	Tihidi	Badaostia	Chandbali
Sanaitagotha	Chandbali	Chabispada	Tihidi	Nischanta	Chandbali
Nalitagaria	Chandbali	Narasinghpur	Tihidi	Kakharudihi	Chandbali
Biswali	Chandbali	**High (7-9)**		Kusuma	Chandbali
Mulakaema	Chandbali	Kharida Binayakpur	Basudevpur	Singiti	Chandbali
Kamalpur	Chandbali	Suan	Basudevpur	Jenapur	Chandbali
Deobil	Chandbali	Sudarsanpur	Basudevpur	Mruganayani	Chandbali
Sitalpur	Chandbali	Jagannathi	Basudevpur	Bijaypatana	Chandbali
Narasinghaprasad	Chandbali	Chudamani	Basudevpur	Karanapali	Chandbali
Badaitagotha	Chandbali	Ertal	Basudevpur	Sanapimpala	Chandbali
Kharimahara	Dhamnagar	Urunia	Basudevpur	Charadia	Chandbali
Kathamunda	Dhamnagar	Rukunadeipur	Basudevpur	Dhrubapahalipur	Chandbali
Kantika	Dhamnagar	Ajodhya	Basudevpur	Matto	Chandbali
Raipur	Dhamnagar	Barandua	Basudevpur	Chasakhand	Chandbali
Nidhibindha	Dhamnagar	Sribachhapur	Basudevpur	Baliarpur	Chandbali
Dalanga	Dhamnagar	Jayakrushnapur	Basudevpur	Chhedak	Chandbali
Kantada	Dhamnagar	Dadhibamanpur	Basudevpur	Nischintapur	Chandbali
Karada	Dhamnagar	Kamargaria	Basudevpur	Nachhibindha	Chandbali
Chakuasahi	Dhamnagar	Padmapur	Basudevpur	Benichua	Chandbali
Sohara	Dhamnagar	Radhamohanpur	Basudevpur	Badatilanchi	Chandbali
Balipada	Dhamnagar	Artung	Basudevpur	Sanatilanchi	Chandbali

BHADRAK DISTRICT

Tehsil-wise list of flood hazard villages

High (7-9)		High (7-9)		Very Low (1 time)	
Village name	**Tehsil**	**Village name**	**Tehsil**	**Village name**	**Tehsil**
Sanasingpur	Chandbali	Arjunbindha	Tihidi	Samdaspur	Chandbali
Baulajoda	Chandbali	Sahapur	Tihidi	Sathagan	Dhamnagar
Panduapat	Chandbali	Fakirpur	Tihidi	Dolagobindapur	Dhamnagar
Balabhadrapursasan	Chandbali	Khedarpur	Tihidi	Bimbalabar	Dhamnagar
Jyotisingpur	Chandbali	Daulatapur	Tihidi	Kotsira	Dhamnagar
Garipur	Chandbali	Baibal	Tihidi	Nunapadi	Dhamnagar
Utakuda	Chandbali	Mangalpur	Tihidi	Daipur	Dhamnagar
Nayahat	Chandbali	Nauriapokhari	Tihidi	Ohabpura	Dhamnagar
Panchupada	Chandbali	Bamanbindha	Tihidi	Karanjigunupur	Dhamnagar
Bareipur	Chandbali	Kasindipur	Tihidi	Talasitha	Dhamnagar
Sankhajori	Chandbali	Kabirpur	Tihidi	Sanabankamuhan	Dhamnagar
Govindpur	Chandbali	Talakanpada	Tihidi	Kumbaria	Dhamnagar
Narasingpurdian	Chandbali	Gudupal	Tihidi	Nando	Dhamnagar
Badarupa	Chandbali	Sasankhas	Tihidi	Korkara	Dhamnagar
Jaladharpur	Chandbali	Kanpadabindha	Tihidi	Angargadia	Dhamnagar
Panguda	Chandbali	Sankarpur	Tihidi	Rahanian	Dhamnagar
Amarnagar	Chandbali	Badanahunipal	Tihidi	Naurangapur	Dhamnagar
Khadijan	Chandbali	Madhapur	Tihidi	Balipatana	Dhamnagar
Banuasahi	Chandbali	Baro	Tihidi	Kharijjharidia	Dhamnagar
Bhejiaria	Chandbali	Habadasingh	Tihidi	Bisolsasan	Dhamnagar
Balighai	Chandbali	Kanpada	Tihidi	Bhagada	Dhamnagar
Subhadia	Chandbali	**Moderate (5-6)**		Nasalapur	Dhamnagar
Thokara	Chandbali	TOWN	Basudevpur	Bidyadharpur	Dhamnagar
Kulibindha	Chandbali	Ramachandrapur	Basudevpur	Palasa	Dhamnagar
Jantuali	Chandbali	Mishrapur	Basudevpur	Masana	Dhamnagar
Sadanandapur	Chandbali	Mishrapurpatna	Basudevpur	Hirarampur	Dhamnagar
Biswanathpur	Chandbali	Lunga	Basudevpur	Paramanandapur	Dhamnagar
Krushnapur	Chandbali	Guagaria	Basudevpur	Saro	Dhamnagar
Hatapur	Chandbali	Chhatrapur	Basudevpur	Dinajpur	Dhamnagar
Sasikadeipur	Chandbali	Jiginipur	Basudevpur	Jangaria (Janagadia)	Dhamnagar
Bandiarisahi	Chandbali	Panpur	Basudevpur	Bahabalpur	Tihidi
Barakolha	Chandbali	Balimed	Basudevpur	Nandakandarpa	Tihidi
Jagula	Chandbali	Korbatiabara	Basudevpur	Kanheibindha	Tihidi
Malbad	Chandbali	Kherualpur	Basudevpur	Doharasahi	Tihidi
Bishrampur	Chandbali	Jagannathprasad	Basudevpur	Orali	Tihidi
Mantapada	Chandbali	Mamadila	Basudevpur	Balichaturi	Tihidi
Baghanata	Chandbali	Binadanda	Basudevpur	Birabarapur	Tihidi
Nuagan	Chandbali	Lakshmiprasad	Basudevpur	Santhapura	Tihidi
Guanl	Chandbali	Kshempur	Basudevpur	Bhatapada	Tihidi
Tentulidadian	Chandbali	Tulasibatia	Basudevpur	**Low (2-4)**	
Anandapur	Chandbali	Tentuliadia	Basudevpur	Bachhada	Basudevpur
Bahu	Chandbali	Chhenakhia	Basudevpur	Mohanpur	Basudevpur
Purastampur	Chandbali	Amajia	Basudevpur	Kantipur	Basudevpur
Nachhipur	Chandbali	Kusunnagar	Bhadrak	Muladiha	Basudevpur
Krushnaprasad	Chandbali	Saramanga	Bhadrak	Balarampur	Basudevpur
Balisahi	Chandbali	Thuruda	Bhadrak	Purastampur	Basudevpur
Bidyutprava	Chandbali	Jagannathpur	Bonth	Narasinghpur	Basudevpur
Jyosnamayee	Chandbali	Dandobatitanki	Bonth	Tambakhandi	Basudevpur
Jayadurgapatana	Chandbali	Chakchinamali	Bonth	Gadala	Basudevpur
Patuli	Chandbali	Chinamali	Bonth	Sriramgaria	Basudevpur
Simulia	Chandbali	Sukunalia	Bonth	Biras	Basudevpur
Kuanrikanthi	Chandbali	Gajendrapur	Bonth	Kumarpur	Basudevpur
Biroli	Dhamnagar	Tentulidihi	Chandbali	Sugo	Basudevpur
Barahanuapada	Dhamnagar	Kandiasahi	Chandbali	Purusottompur	Basudevpur
Deulapadi	Dhamnagar	Amrutapur	Chandbali	Alabaga	Basudevpur
Rampur	Dhamnagar	Kesharpurdian	Chandbali	Dikhitabindha	Basudevpur
Radhaballavpur	Dhamnagar	Badaharipur	Chandbali	Ratanga	Basudevpur
Chhatrapada	Dhamnagar	Kuanrasar	Chandbali	Madhusudanpur	Basudevpur
Nunia	Dhamnagar	Jaleswarpur	Chandbali	Arandua	Basudevpur
Krushnadaspur	Dhamnagar	Sanaostia	Chandbali	Kiapada	Basudevpur
Hajipur	Dhamnagar	Sainta	Chandbali	Ayatapur	Basudevpur
Hasanabad	Dhamnagar	Oramal	Chandbali	Karanjaadia	Basudevpur
Mahisagadia	Dhamnagar	Paikasahi	Chandbali	Balapurkhasmahal	Basudevpur
Tarachandbindha	Tihidi	Ambiligan	Chandbali	Gokulpur	Basudevpur
Jhinkria	Tihidi	Sanaharipur	Chandbali	Banian	Basudevpur
Kanpur	Tihidi	Jogipokhari	Chandbali	Routarapur	Basudevpur
Bhanupur	Tihidi	Neruali	Chandbali	Govindapur	Basudevpur
Kashipur	Tihidi	Narasinghpur	Chandbali	Madhoi	Basudevpur
Kanatia	Tihidi	Saralipatia	Chandbali	Balimunda	Basudevpur

BHADRAK DISTRICT

Tehsil-wise list of flood hazard villages

Low (2-4)		Low (2-4)		Low (2-4)	
Village name	**Tehsil**	**Village name**	**Tehsil**	**Village name**	**Tehsil**
Kalasia	Basudevpur	Ampor	Bonth	Naikulasahi	Chandbali
Iswarpur	Basudevpur	Patpur	Bonth	Khakadakolha	Chandbali
Sadeipada	Basudevpur	Kusunnagar	Bonth	Ankapada	Chandbali
Amargadia	Bhadrak	Badabargadia	Bonth	Baghakolha	Chandbali
Gelpur	Bhadrak	Sahadapalli	Bonth	Korigan	Dhamnagar
Biripada	Bhadrak	Anadhua	Bonth	Keshpur	Dhamnagar
Baradadihi	Bhadrak	Ramchandrapur	Bonth	Kuriganbindha	Dhamnagar
Kadapada	Bhadrak	Sahadagadia	Bonth	Mobarakpur	Dhamnagar
Nalanga	Bhadrak	Belagadia	Bonth	Uttarbad	Dhamnagar
TOWN	Bhadrak	Jasobantapur	Bonth	Sibabindha	Dhamnagar
Bilabari	Bhadrak	Bangarpadi	Bonth	Palkiri	Dhamnagar
Nanguri	Bhadrak	Salkania	Bonth	Damodarpur	Dhamnagar
Anantapur	Bhadrak	Podapatna	Bonth	Phatepura	Dhamnagar
Randia	Bhadrak	Totasahi	Bonth	Nami	Dhamnagar
Basuapada	Bhadrak	Manguli	Bonth	Namakana	Dhamnagar
Erara	Bhadrak	Suanpada	Bonth	Radho	Dhamnagar
Sahara	Bhadrak	Kandaragadia	Bonth	Malda	Dhamnagar
Bagamara	Bhadrak	Mahulgadia	Bonth	Bhatana	Dhamnagar
Geltua	Bhadrak	Palasagadia	Bonth	Lakshmisagar	Dhamnagar
Saragadia	Bhadrak	Bodakmuajib	Bonth	Niladri	Dhamnagar
Brahmapur	Bhadrak	Jamugadia	Bonth	Birabhadra	Dhamnagar
Bhattira	Bhadrak	Baradharia	Bonth	Patalasing	Dhamnagar
Talanga	Bhadrak	Binayakpur	Bonth	Badanapanga	Dhamnagar
Atto	Bhadrak	Kumbhakaral	Bonth	Similia	Dhamnagar
Nurpur	Bhadrak	Khajurigadia	Bonth	Gilapadi	Dhamnagar
Bhaktibrahmapur	Bhadrak	Narayanpur	Bonth	Joragadia	Dhamnagar
Tisalpur	Bhadrak	Parabandha	Bonth	Sriganga	Dhamnagar
Charampa	Bhadrak	Odanga	Bonth	Paturibindha	Dhamnagar
Bandhgan	Bhadrak	COAST	Chandbali	Nenjara	Dhamnagar
Srirampur	Bhadrak	Kuamara	Chandbali	Fatepur	Dhamnagar
Jiragambhira	Bhadrak	Baincha	Chandbali	Hetampur	Dhamnagar
Susua	Bhadrak	Garadpur	Chandbali	Dharamagatpur	Dhamnagar
Rajpur	Bhadrak	Sunaripokhari	Chandbali	Areikana	Dhamnagar
Sirapur	Bhadrak	Bijipur	Chandbali	Sasan	Dhamnagar
Kodagambhir	Bhadrak	Dhanakuta	Chandbali	Kuberagadia	Dhamnagar
Goramati	Bhadrak	Binataro	Chandbali	Badakolipadi	Dhamnagar
Ogalpur	Bhadrak	Paikarapur	Chandbali	Tampala	Dhamnagar
Nalagara	Bhadrak	Madhupur	Chandbali	Mankidia	Dhamnagar
Govindpur	Bonth	Goladia	Chandbali	Bandhatia	Dhamnagar
Fulagadia	Bonth	Nuaganichapur	Chandbali	Nirgundi	Dhamnagar
Erendei	Bonth	Itua	Chandbali	Malipadi	Dhamnagar
Padiapada	Bonth	Dosinga	Chandbali	Bankamuhan	Dhamnagar
Gohirapadi	Bonth	Rabindranagar	Chandbali	Tulasipur	Dhamnagar
Dolapadi	Bonth	Pradyutanagar	Chandbali	Aliha	Dhamnagar
Charigan	Bonth	Tarafraipur	Chandbali	Tentulia	Dhamnagar
Badamahisigotha	Bonth	Raipur	Chandbali	Badakantapada	Dhamnagar
Bhagaram	Bonth	Bhimpur	Chandbali	Uttargadia	Dhamnagar
Kundla	Bonth	Andiapat	Chandbali	Dillo	Dhamnagar
Kuanrda	Bonth	Khedualpur	Chandbali	Josotikiri	Dhamnagar
Gohira	Bonth	Ambola	Chandbali	Akhuapada	Dhamnagar
Saramara	Bonth	Sanapanki	Chandbali	Banipadi	Dhamnagar
Hasinpur	Bonth	Saentapanijharia	Chandbali	Mantapur	Dhamnagar
Barapada	Bonth	Balidandidian	Chandbali	Napanga	Dhamnagar
Begana	Bonth	Bishnupur	Chandbali	Balipur	Dhamnagar
Baipur	Bonth	Sapanibindha	Chandbali	Bhutia	Dhamnagar
Bahadalpur	Bonth	Barada	Chandbali	Neulia	Dhamnagar
Nalitagadia	Bonth	Sompur	Chandbali	Sarapada	Dhamnagar
Jirina	Bonth	Chandabali	Chandbali	Gandharbabindha	Dhamnagar
Narajpur	Bonth	Sabitrisarai	Chandbali	Jagannathpur	Dhamnagar
Barungadia	Bonth	Balipada	Chandbali	Baigadia	Dhamnagar
Singara	Bonth	Kaduanasi	Chandbali	Mantagaria	Dhamnagar
Karandigadia	Bonth	Badasamukavedi	Chandbali	Mandargadia	Dhamnagar
Panpadi	Bonth	Sanasamukavedi	Chandbali	Hansapur	Dhamnagar
Narasingpur	Bonth	Barol	Chandbali	Ranjit	Dhamnagar
Nimgadia	Bonth	Pahadapur	Chandbali	Dovabil	Dhamnagar
Banktira	Bonth	Ghanteswar	Chandbali	Bhagabanpur	Dhamnagar
Padajhara	Bonth	Durgapur	Chandbali	Katasahi	Dhamnagar
Gharapada	Bonth	Kaudiapal	Chandbali	Khaparapada	Dhamnagar
Pachhatira	Bonth	Tentulipokhari	Chandbali	Hatiapada	Dhamnagar

BHADRAK DISTRICT

Tehsil-wise list of flood hazard villages

Low (2-4)		Very Low (1 time)		Very Low (1 time)	
Village name	Tehsil	Village name	Tehsil	Village name	Tehsil
Mituani	Dhamnagar	Bagdabinayakpur	Basudevpur	Rajgharpokhari	Basudevpur
Parbati	Dhamnagar	Belasaunlia	Basudevpur	Kamargan	Basudevpur
Jagannathprasad	Dhamnagar	Chirol	Basudevpur	Nandapatna	Basudevpur
Kanti	Dhamnagar	Kismatkrushnapur	Basudevpur	Kalei	Bhadrak
Mahammadpur	Dhamnagar	Krushnapur	Basudevpur	Balajitpada	Bhadrak
Sampoi	Dhamnagar	Charibatia	Basudevpur	Tankuni	Bhadrak
Bayabanapur	Dhamnagar	Kalidaspur	Basudevpur	Balabhadrapur	Bhadrak
Badarampur	Dhamnagar	Bideipur	Basudevpur	Chunida	Bhadrak
Kusuma	Dhamnagar	Sanahabelisahi	Basudevpur	Panibhandar	Bhadrak
Chatrubhujpur	Dhamnagar	Badahabelisahi	Basudevpur	Rajualibindha	Bhadrak
Ola	Dhamnagar	Dhipeiora	Basudevpur	Baranga	Bhadrak
Benipur	Dhamnagar	Kaliaboda	Basudevpur	Jitanaga	Bhadrak
Bhandari Pokhari (Dakhinbad)	Dhamnagar	Laxmidaspur	Basudevpur	Kantapara	Bhadrak
Tesinga	Dhamnagar	Apartipur	Basudevpur	Bibhutipur	Bhadrak
Samsamadaulatpur	Dhamnagar	Bhanjasahi	Basudevpur	Pagar	Bhadrak
Anandapur	Dhamnagar	Jemadeipur	Basudevpur	Khorasahi	Bhadrak
Mudhapada	Dhamnagar	Gopalpur	Basudevpur	Sabarang	Bhadrak
Haripurbindha	Dhamnagar	Kasipur	Basudevpur	Jagadalpur	Bhadrak
Sanlapur	Dhamnagar	Andola	Basudevpur	Tagira	Bhadrak
Rebo	Dhamnagar	Khosalipur	Basudevpur	Sarasatia	Bhadrak
Sukadebhosen	Dhamnagar	Naikanidihi	Basudevpur	Harisankarpur	Bhadrak
Pahadpur	Dhamnagar	Eram	Basudevpur	Korakara	Bhadrak
Padinarayanpur	Dhamnagar	Adhuan	Basudevpur	Saidabad	Bhadrak
Manoharpur	Dhamnagar	Kuali	Basudevpur	Bantia	Bhadrak
Kulana	Dhamnagar	Joragadia	Basudevpur	Ambroli	Bhadrak
Sialia	Dhamnagar	Khantakhuada	Basudevpur	Bahudarada	Bhadrak
Bansar	Dhamnagar	Mallikadeipur	Basudevpur	Samaraipur	Bhadrak
Mirdadpur	Dhamnagar	Rahimpur	Basudevpur	Bishnupurbindha	Bhadrak
Kurikana	Dhamnagar	Bhagabanpur	Basudevpur	Ukura	Bhadrak
Kapila	Dhamnagar	Narendrapur	Basudevpur	Betra	Bhadrak
Jayapur	Dhamnagar	Mirjapur	Basudevpur	Rampur	Bhadrak
Torabantia	Dhamnagar	Kuruda	Basudevpur	Gujidarada	Bhadrak
Telipadi	Dhamnagar	Aruha	Basudevpur	Deulapal	Bhadrak
Panasa	Dhamnagar	Baikunthapur	Basudevpur	Madhusudanpur	Bhadrak
Batitanki	Dhamnagar	Machhuaghaisana	Basudevpur	Jalanga	Bhadrak
Balipokhari	Dhamnagar	Ramabindha	Basudevpur	Olang	Bhadrak
Sahumadhagadia	Dhamnagar	Raipur	Basudevpur	Kuapada	Bhadrak
Kasati	Tihidi	Machhuaghaibada	Basudevpur	Tihiri	Bhadrak
Barunei	Tihidi	Bahupokhari	Basudevpur	Rangarajapur	Bhadrak
Saya	Tihidi	Korabatiasana	Basudevpur	Porapara	Bhadrak
Jafarabad	Tihidi	Sendhagarha	Basudevpur	Dinari	Bhadrak
Sridharpur	Tihidi	kaligadi	Basudevpur	Ganjamal	Bhadrak
Sadanandapur	Tihidi	Kansaripur	Basudevpur	Rambhila	Bhadrak
Chakaagiria	Tihidi	Banapur	Basudevpur	Asura	Bhadrak
Agiria	Tihidi	Naichhanpur	Basudevpur	Korabaruan	Bhadrak
Satibati	Tihidi	Gobindbindha	Basudevpur	Kedarpur	Bhadrak
Mangarajpur	Tihidi	Kanthisahi	Basudevpur	Bania	Bhadrak
Mushang	Tihidi	Bara Anandapur	Basudevpur	Maliaruan	Bhadrak
Maharampur	Tihidi	Brahmangan	Basudevpur	Koranta	Bhadrak
Mirjapur	Tihidi	Sangrampur	Basudevpur	Toranpada	Bhadrak
Kandapur	Tihidi	Nachhibindha	Basudevpur	Erei	Bhadrak
Achak	Tihidi	Tulamtula	Basudevpur	Tentuligaria	Bhadrak
Badagallo	Tihidi	Uhad	Basudevpur	Kasalpur	Bhadrak
Jiharpur	Tihidi	Nuagan	Basudevpur	Gobindapur	Bhadrak
Haladharbindha	Tihidi	Manmathpur	Basudevpur	Elakha	Bhadrak
		Bhasahi	Basudevpur	Ranj	Bhadrak
		Bhuisahi	Basudevpur	Kaupur	Bhadrak
		Gadala Khas	Basudevpur	Panchapada	Bhadrak
		Samian	Basudevpur	Chandigan	Bhadrak
		COAST	Basudevpur	Churangpur	Bhadrak
		Brajanandapur	Basudevpur	Taragana	Bhadrak
		Kerasahi	Basudevpur	Palli	Bhadrak
		Sankharu	Basudevpur	Khandatara	Bhadrak
		Anatira	Basudevpur	Baudpur	Bhadrak
		Kaliapata	Basudevpur	Balanta	Bhadrak
		Bishnubindha	Basudevpur	Jhadsara	Bhadrak
		Bhatapara	Basudevpur	Susiladeipur	Bhadrak
		Olagara	Basudevpur	Jayrampur	Bhadrak
		Sanachandrabhanupur	Basudevpur	Hamirbindha	Bhadrak

BHADRAK DISTRICT

Tehsil-wise list of flood hazard villages

Very Low (1 time)		Very Low (1 time)		Very Low (1 time)	
Village name	Tehsil	Village name	Tehsil	Village name	Tehsil
Kudiamal	Bhadrak	Charipokharia	Bonth	Kamalapada	Chandbali
Gohirani	Bhadrak	Saripal	Bonth	Gopinathpur	Chandbali
Mulagan	Bhadrak	Andheipali	Bonth	Kesarpur	Chandbali
Khordanga	Bhadrak	Govindapur	Bonth	Totapada	Chandbali
Chadheya	Bhadrak	Silandi	Bonth	Harichandanpur	Chandbali
Serpur	Bhadrak	Anijo	Bonth	Haladia	Chandbali
Bhabanibindha	Bhadrak	Rajnagarmangalpur	Bonth	Manipur	Chandbali
Paribindharasalpur	Bhadrak	Naripur	Bonth	Kandha	Chandbali
Routragadiapatana	Bhadrak	Dhobatalia	Bonth	Kandaragadia	Chandbali
Tigiria	Bhadrak	Debatagadia	Bonth	Baliapal	Chandbali
Daising	Bhadrak	Bant	Bonth	Sendhagara	Chandbali
Binjhamohanpur	Bonth	Sribantapur	Bonth	Kulhi	Chandbali
Nalpur	Bonth	Toranga	Bonth	TOWN	Chandbali
Takapada (Talpada)	Bonth	Apanda	Bonth	Khadalpokhari	Chandbali
Banapinjara	Bonth	Baligadia	Bonth	Kudakanthi	Chandbali
Khalagadia	Bonth	Ghantagadia	Bonth	Rajagurupur	Chandbali
Barapadaratagadia	Bonth	Kuansmadhia	Bonth	Jharakata	Chandbali
Radhanagar	Bonth	Kandaba	Bonth	Harishpur	Chandbali
Ratanpur	Bonth	Kadabarang	Bonth	Brahmatikiri	Chandbali
Andhia	Bonth	Gandagara	Bonth	Coconat Island	Chandbali
Sathatira	Bonth	Dando	Bonth	Purnaprasad	Chandbali
Tillo	Bonth	Trikona	Bonth	Kaithkola	Chandbali
Padhanpada	Bonth	Bharsinghpur	Bonth	Orasahi	Chandbali
Nilok	Bonth	Kurusinga	Bonth	Balikuri	Chandbali
Bhandargadia	Bonth	Nimagadia	Bonth	Bentalpur	Chandbali
Patakana	Bonth	Mituani	Bonth	Dhanakhania	Chandbali
Rauturapur	Bonth	Gavigadia	Bonth	Palatpur	Chandbali
Mahantipada	Bonth	Basantia	Bonth	Sailendrapalli	Chandbali
Kundi	Bonth	Katina	Bonth	Jalamandua	Dhamnagar
Haladipahani	Bonth	Kantigadia	Bonth	Daipurnahabari	Dhamnagar
Badasandado	Bonth	Balipur	Bonth	Baburigan	Dhamnagar
Sanasandado	Bonth	Mohantia	Bonth	Ichhadamajapharpur	Dhamnagar
Telnati	Bonth	Ganijang	Bonth	Anaharpur	Dhamnagar
Itua	Bonth	Aranji	Bonth	Dhamnagar Town	Dhamnagar
Purusandha	Bonth	Gabharpur	Bonth	Nuapokhari	Dhamnagar
Pandado	Bonth	Purusottampur	Bonth	Korua	Dhamnagar
Oldanga	Bonth	Alamanga	Bonth	Gobindpur	Dhamnagar
Dhanghar	Bonth	Pahadpur	Bonth	Kalyani	Dhamnagar
Aptirasadangi	Bonth	Biridihi	Bonth	Kakurigaria	Dhamnagar
Nirmalpur	Bonth	Routaragadia	Bonth	Adampur	Dhamnagar
Raintira	Bonth	Barakana	Bonth	Bishnupur	Dhamnagar
Munduli	Bonth	Badbarchhikayan	Bonth	Mirhasanpur	Dhamnagar
Olam	Bonth	Sanbarchhikayan	Bonth	Goudabishinuapada	Dhamnagar
Manoharpur	Bonth	Chainpur	Bonth	Mustafapur	Dhamnagar
Talabank	Bonth	Erjhatia	Bonth	Raghunathpur	Dhamnagar
Barapadi	Bonth	Bantala	Bonth	Asurali	Dhamnagar
Kalapahad	Bonth	Dhaniojha	Bonth	Gariali	Dhamnagar
Giridharinagar	Bonth	Ramapur	Bonth	Biruan	Dhamnagar
Adia	Bonth	Ajanagadia	Bonth	Falapur	Dhamnagar
Padi	Bonth	Chandipur	Bonth	Jahangir	Dhamnagar
Charigharia	Bonth	Sendatira	Bonth	Purusottampurbandha	Dhamnagar
Tarago	Bonth	Kusunpur	Bonth	Patuli	Dhamnagar
Sunagadia	Bonth	Ranipur	Bonth	Kantidol	Dhamnagar
Bisalkana	Bonth	Tulipada	Bonth	Padhani	Dhamnagar
Alauti	Bonth	Markandapur	Bonth	Sodha	Dhamnagar
Kalahandia	Bonth	Chakarapadhi	Bonth	patulia	Dhamnagar
Khanabadi	Bonth	RIVER	Chandbali	Tentuligan	Dhamnagar
Balikana	Bonth	Hrudayaprasad	Chandbali	Chhatis samil Nandor	Dhamnagar
Adalpanka	Bonth	Gouraprasad	Chandbali	Satsola	Dhamnagar
Taiguna	Bonth	Naugoruda	Chandbali	Biridi	Dhamnagar
Bodhigadia	Bonth	Serapur	Chandbali	Ageibehera	Dhamnagar
Paramanandapur	Bonth	Chandanpur	Chandbali	Deopada	Dhamnagar
Pangirasasanparadihi	Bonth	Mahulia	Chandbali	Anantapur	Dhamnagar
Ramakrushunapur	Bonth	Balasahi	Chandbali	Baghmara	Dhamnagar
Balo	Bonth	Jashipur	Chandbali	Sansasan	Dhamnagar
Padakana	Bonth	Khamarasahi	Chandbali	Rajendrapur	Dhamnagar
Palasa	Bonth	Panchutikiri	Chandbali	Thaila	Dhamnagar
Kumbharia	Bonth	Uttarsahi	Chandbali	Maujakhandi	Dhamnagar
Sialia	Bonth	Janakdeipur	Chandbali	Pirijipur	Dhamnagar

BHADRAK DISTRICT

Tehsil-wise list of flood hazard villages

Very Low (1 time)		Very Low (1 time)	
Village name	**Tehsil**	**Village name**	**Tehsil**
Guhalia	Dhamnagar	Panasa	Jajapur
Gadagadi	Dhamnagar	Patapur	Jajapur
Korkada	Dhamnagar	Barikpur	Tihidi
Kanjiapal	Dhamnagar	Deula	Tihidi
Sukadebpur	Dhamnagar	Bhuyanbatitanki	Tihidi
Kamalpur	Dhamnagar	Talagop	Tihidi
Kasoti	Dhamnagar	Talapada	Tihidi
Swamipatana	Dhamnagar	Kubera	Tihidi
Talapada Samil Chakaichhapur	Dhamnagar	Jhinkiria	Tihidi
Pahimahura	Dhamnagar	Arasa	Tihidi
Majurigadia	Dhamnagar	Nuananda	Tihidi
Mahura	Dhamnagar	Andarei	Tihidi
Sarasada	Dhamnagar	Bodaksasan	Tihidi
Chhanchina	Dhamnagar	Nandore	Tihidi
Kharijkurigan	Dhamnagar	Haripur	Tihidi
Ranipada	Dhamnagar	Kolha	Tihidi
Bahadalnagar	Dhamnagar	Kamaria	Tihidi
Badasasan	Dhamnagar	Senbad	Tihidi
Helapur	Dhamnagar	Aruhan	Tihidi
Bahadalpur	Dhamnagar	Chakasridharpur	Tihidi
Piripur	Dhamnagar	Bilana	Tihidi
Kharijipiripur	Dhamnagar	Bodaka	Tihidi
Astak	Dhamnagar	Mamanipur	Tihidi
Narasinghpur	Dhamnagar	Sandakpur	Tihidi
Alinagar	Dhamnagar	Barabatia	Tihidi
Piteipur	Dhamnagar	Nandapur	Tihidi
Sujansinghpur	Dhamnagar	Gopa	Tihidi
Solapur	Dhamnagar	Jaypur	Tihidi
Sankhula	Dhamnagar	Bodhapur	Tihidi
Bargara	Dhamnagar	Golapokhari	Tihidi
Ajmatpur	Dhamnagar	Nischintapur	Tihidi
Palasahi	Dhamnagar	Duteibindha	Tihidi
Khadisinga	Dhamnagar	Talagopbindha	Tihidi
Naguan	Dhamnagar	Kanchanpur	Tihidi
Jayakrushnapur	Dhamnagar	Kalimegha	Tihidi
Jagulisahi	Dhamnagar	Ishanpur	Tihidi
Jalahari	Dhamnagar	Gajipur	Tihidi
Solampur	Dhamnagar	Hatuari	Tihidi
Bindhana	Dhamnagar	Gopalamadhab	Tihidi
Maninathapur	Dhamnagar	Gopaldohara	Tihidi
Surubana	Dhamnagar	Amarpur	Tihidi
Akulikana	Dhamnagar	Paliabindha	Tihidi
Rameswarpur	Dhamnagar	Santarapur	Tihidi
Nadiali	Dhamnagar	Mukundapur	Tihidi
Jaminibindha	Dhamnagar	Bidyadharpur	Tihidi
Chandrabhanupur	Dhamnagar		
Koligadia	Dhamnagar		
Saradpur	Dhamnagar		
Nerada	Dhamnagar		
Narayanpur	Dhamnagar		
Puripada	Dhamnagar		
Sarapur	Dhamnagar		
Khadipada	Dhamnagar		
Bedpur	Dhamnagar		
Baikunthi	Dhamnagar		
Jhutna	Dhamnagar		
Dadeswar	Dhamnagar		
Badabanasta	Dhamnagar		
Sanabanasta	Dhamnagar		
Sarifpur	Dhamnagar		
Gohirapada	Dhamnagar		
Jharidihi	Dhamnagar		
Dubal	Dhamnagar		
Sorisadihi	Dhamnagar		
Sareichudakuti	Dhamnagar		
Bandalo	Dhamnagar		
Babalpur	Dhamnagar		
Solapat	Jajapur		
Narana gochha	Jajapur		

CUTTACK DISTRICT

Tehsil-wise list of flood hazard villages

Very High (10-14)		Very High (10-14)		High (7-9)	
Village name	**Tehsil**	**Village name**	**Tehsil**	**Village name**	**Tehsil**
Gokulpur	Athagad	Bilitentulia	Banki	Sukhuakhala	Banki
Katkiasahi	Athagad	Pathapurpatna	Banki	Charimadhia	Banki
megha	Athagad	Naranpur	Banki	Ghodabar	Banki
Dhurukudia	Athagad	Pathapur	Banki	Karabara	Banki
Balarampur	Athagad	Brahmapura	Banki	Tala Basta	Banki
Patenigan	Athagad	Tiarsahi	Banki	Padanapur	Banki
Balipada	Athagad	Malabiharpur	Banki	Gayala Bank	Banki
Rajanagar	Athagad	Similia	Banki	Nistipur	Banki
Taradikhal	Athagad	Mundali	Cuttack	Gadajit	Banki
Radhamadhabpur	Athagad	Bidyadharpur	Cuttack	Bhedadal	Banki
Gariapat	Athagad	Balisukuri	Kishorenagar	Mukundapur Charigharia	Banki
Betakholi	Athagad	Biswalapada	Kishorenagar	Similipur	Banki
Balipur	Athagad	Baratha	Mahanga	Dulanapur	Banki
Sasanga	Athagad	Koliatha	Mahanga	Arapur	Banki
Bali	Athagad	Uttarsahi(2)	Mahanga	Hatimara	Banki
Baula	Athagad	Chakamadhupur	Mahanga	Santarapur alias Subarnpur	Banki
Paikerapur	Athagad	Damanisingpur	Mahanga	Parsurampur	Banki
Charabhaunri	Athagad	Padhanpada	Mahanga	Lemberi	Banki
Sarkoli	Athagad	Samasarpur	Mahanga	Krushnapali	Banki
Suniamunha	Athagad	Baradia	Mahanga	Kusupangi	Banki
Kuspangi	Athagad	Debario	Mahanga	Baghei	Banki
Bamanapur	Athagad	Badagotha	Mahanga	Anuary	Banki
Lingapada	Athagad	Gopalpur	Mahanga	Andharua	Banki
Kalankipur	Athagad	Bhaunria	Mahanga	Pathapurpatna	Banki
Diniary	Badamba	Sindhupur	Mahanga	Bilitentulia	Banki
Mugagahir	Badamba	Itamundali	Mahanga	Naranpur	Banki
Telunia	Badamba	Rahania	Mahanga	Kendupalli	Banki
Bilipada	Banki	Kaerpur	Mahanga	Bhunlo	Cuttack
Dulanapur	Banki	Gundar	Niali	Mahura	Cuttack
Patapur	Banki	Lendurabhagabanpur	Salepur	Simol	Cuttack
Gopalapur	Banki	Baunsapada	Salepur	Harianta	Cuttack
Arapur	Banki	Arei	Salepur	Khalor	Cuttack
Tala Basta	Banki	Badasantarapur	Tangi-Choudwar	Khandolo	Cuttack
Tarapur	Banki	Chhatisa-1	Tangi-Choudwar	Rahura	Cuttack
Naraganga	Banki	Similihanda	Tangi-Choudwar	Ullara	Cuttack
Padanapur	Banki	Kayalapada	Tangi-Choudwar	Chhotol	Cuttack
Hatimara	Banki	Tapanda	Tangi-Choudwar	Siso	Cuttack
Barabati	Banki	Jhatia	Tangi-Choudwar	Barajharilo	Cuttack
Gholapur	Banki	Baharbilla	Tigiria	Kakhadi	Cuttack
Sahangagopalpur	Banki	Samapada	Tigiria	Kaijanga	Cuttack
Tentulia	Banki	Paikianara	Tigiria	Sainso	Cuttack
Bandalo	Banki	Chasaanara	Tigiria	Andhoti	Cuttack
Kendupalli	Banki	Badanauput	Tigiria	Hulipur	Kishorenagar
Baghei	Banki	Khandahata	Tigiria	Balisukuri	Kishorenagar
Parsurampur	Banki	Bishnupur	Tigiria	Santarapur	Kishorenagar
Pakharakhal	Banki	Salijangha	Tigiria	Biswalapada	Kishorenagar
Durgapur	Banki	Nandapur	Tigiria	Baastapada	Kishorenagar
Bhedadal	Banki	Baulanga	Tigiria	Arilo	Kishorenagar
Ambajit	Banki	**High (7-9)**		Kesapur	Kishorenagar
Singhabil	Banki	Brahmanbasta	Athagad	Naradagaudagaon	Kishorenagar
Haliasahi	Banki	Narangabasta	Athagad	Singalo	Kishorenagar
Kantapahara	Banki	Talagada	Athagad	Hansadia	Kishorenagar
Ghodabar	Banki	Balijhari	Athagad	Tarilo	Kishorenagar
Banara	Banki	Diniary	Badamba	Panimando	Kishorenagar
Similipur	Banki	Telunia	Badamba	Brahmankhanda	Kishorenagar
Harirajpur	Banki	Mugagahir	Badamba	Koliatha	Mahanga
Barapadanapur	Banki	Patapur	Banki	Mulubasanta	Mahanga
Gobindapur	Banki	Pakharakhal	Banki	Kuhunda	Mahanga
Ostia	Banki	Dharasa	Banki	Dobandhia	Mahanga
Paikamal	Banki	Harirajpur	Banki	Madhupur	Mahanga
Kusupangi	Banki	Banki Town	Banki	Benupura	Mahanga
Ghasiput	Banki	Bilipada	Banki	Nandakishorepur	Mahanga
Gadajit	Banki	Pathapur	Banki	Kundi	Mahanga
Karabara	Banki	Charigharia	Banki	Baratha	Mahanga
Sukhuakhala	Banki	Gholapur	Banki	Uttarsahi(2)	Mahanga
Ramachandrapur	Banki	Sahangagopalpur	Banki	Gopalpur	Mahanga
Jaganathapur	Banki	Gobindpur	Banki	Ghisuan	Mahanga
Gopa	Banki	Gobindapur	Banki	Hargobindpur	Mahanga
Anuary	Banki	Ramachandrapur	Banki	Dhaulia	Mahanga

CUTTACK DISTRICT

Tehsil-wise list of flood hazard villages

High (7-9)		Moderate (5-6)		Moderate (5-6)	
Village name	**Tehsil**	**Village name**	**Tehsil**	**Village name**	**Tehsil**
Banaguria	Mahanga	Harirajpur	Banki	Kanjiapada	Narasinghpur
Sipura	Mahanga	Banki Town	Banki	Chasabarabati	Narasinghpur
Kaudkol	Mahanga	Patapur	Banki	Paikabarabati	Narasinghpur
Gothamuhan	Mahanga	Bandalo	Banki	Chanahata	Narasinghpur
Ichhapur	Mahanga	Manipur	Banki	Madhaba	Niali
Dharmadaspur	Mahanga	Charimadhia	Banki	Nuapitapada	Niali
laptuan	Mahanga	Tentulia	Banki	Nuasatanga	Niali
Ramkrishnapur	Mahanga	Naraganga	Banki	Angeswar	Niali
Damanisingpur	Mahanga	Gholapur	Banki	Sarana	Niali
Samasarpur	Mahanga	Sahangagopalpur	Banki	Saransa	Niali
Debario	Mahanga	Gobindpur	Banki	Patelibanpur	Niali
Bhaunria	Mahanga	Chakuleswar	Banki	Kantisala	Niali
Patelibanpur	Niali	Kusupangi	Banki	Nua-Betenda	Niali
Korkor	Niali	Tala Basta	Banki	Nachhigan	Niali
Kantisala	Niali	Kotodwar	Banki	Denga	Niali
Karanga	Niali	Gopalapur	Banki	Majhikhanda	Niali
Kurangapada	Niali	Bilitentulia	Banki	Niali	Niali
Gundar	Niali	Pathapur	Banki	Pubakhanda	Niali
Satakalia	Niali	Bhedadal	Banki	Padhansahi	Niali
Sarakore	Niali	Dulanapur	Banki	Sagadailo	Niali
Gelapur	Niali	Kalapada	Cuttack	Garapada	Niali
Jainlo	Niali	Baral	Cuttack	Karanja	Niali
Waujang	Niali	Chanduli	Cuttack	Netakundi	Niali
Johal	Niali	Gopinathpada	Cuttack	Arimul	Niali
Nuapitapada	Niali	Mahalapada	Cuttack	Badakhalagan	Niali
Saransa	Niali	Eranch	Cuttack	Dhanamandala	Niali
Sanapatasundarpur	Niali	Sabalpur	Cuttack	Alatalanga	Niali
Sundargram	Niali	Dahigan	Cuttack	Dighi	Niali
Bagalpur	Niali	Tailipada	Cuttack	Barisana	Niali
Nuasatanga	Niali	Rautarapur	Cuttack	Kapasi	Niali
Nuagangram	Niali	Barajharilo	Cuttack	Arakata	Niali
Balipada	Niali	Siso	Cuttack	Korkor	Niali
Manikpur	Salepur	Mahura	Cuttack	Nahalpur	Niali
Jaladia	Salepur	Simol	Cuttack	Nuagan-sasan	Niali
Rahansa	Salepur	Bambilo	Cuttack	Jainlo	Niali
Raisunguda	Salepur	Gangapur	Kishorenagar	Saleibedapur-1	Niali
Madhanga	Salepur	Udayapur	Kishorenagar	Govindarampatna	Niali
Lendurabhagabanpur	Salepur	Sudukhanda	Kishorenagar	Sundargram	Niali
Baunsapada	Salepur	Totapada	Kishorenagar	Kasarda	Niali
Reba	Salepur	Praharajpur	Kishorenagar	Raniola	Niali
Mahanapur	Salepur	Isaniberhampur	Kishorenagar	Sanapatasundarpur	Niali
Purbakachha	Salepur	Jaganathapur	Kishorenagar	Bagalpur	Niali
Elamapur	Salepur	Koliatha	Mahanga	Raichandol	Niali
Arei	Salepur	Uttarsahi(2)	Mahanga	Olansa	Niali
Chhatisa-1	Tangi-Choudwar	Gopalpur	Mahanga	Baharana	Niali
Similihanda	Tangi-Choudwar	Mulubasanta	Mahanga	Puruna Betenda	Niali
Banamalipur	Tangi-Choudwar	Sipura	Mahanga	Salapoi	Niali
Tapanda	Tangi-Choudwar	Dharmadaspur	Mahanga	Puinchanda	Niali
Bishnupur	Tigiria	Mohanpur	Mahanga	Kheras	Niali
Kanthipur	Tigiria	Sahaspur	Mahanga	Brahmanasailo	Niali
Samapada	Tigiria	Nadiasahaspur	Mahanga	Silada	Niali
Khandahata	Tigiria	Akarapada	Mahanga	Guptamanika	Niali
Belanta	Tigiria	Madhupur	Mahanga	Barahipur	Niali
Chasaanara	Tigiria	Baratha	Mahanga	Mallikapur	Salepur
Baharbilla	Tigiria	Alinagar	Mahanga	Kamalpur	Salepur
Moderate (5-6)		Kundi	Mahanga	Bandhupur	Salepur
Ghantikhala	Athagad	Malikpur	Mahanga	Elamapur	Salepur
Nidhipur	Athagad	Bhanraj	Mahanga	Ramakrushnapur	Salepur
Baudhapur	Athagad	Bramagada	Mahanga	Hirapur	Salepur
Balipur	Athagad	Jasarajpur	Mahanga	Narasingpur	Salepur
Madhabpur	Athagad	Ramkrishnapur	Mahanga	Jaripada	Salepur
Badabhuindesh	Athagad	Kokalaba	Narasinghpur	Krushnadaspur	Salepur
Bangarisinga	Badamba	Ainsia	Narasinghpur	Bagulipada	Salepur
Naranpur	Badamba	Purusottampur	Narasinghpur	Chhotipada	Salepur
Karadibandha	Badamba	Dimiria	Narasinghpur	Mirzapur	Salepur
Sasanga	Badamba	Chikankhandi	Narasinghpur	Kuanrpur	Salepur
Ogalpur	Badamba	Badhiaregeda	Narasinghpur	Kukudang	Salepur
Diniary	Badamba	Sanagaon	Narasinghpur	Malasasan	Salepur
Mugagahir	Badamba	Solabandha	Narasinghpur	Khadayatpatikira	Salepur

CUTTACK DISTRICT

Tehsil-wise list of flood hazard villages

Moderate (5-6)		Low (2-4)		Low (2-4)	
Village name	**Tehsil**	**Village name**	**Tehsil**	**Village name**	**Tehsil**
Orati	Salepur	Nandailo	Athagad	Mundali	Banki
Bainchua	Tangi-Choudwar	Nidhipur	Athagad	Naraganga	Banki
Bandal	Tangi-Choudwar	Oranda	Athagad	Naranpur	Banki
Kothamali	Tangi-Choudwar	Paikerapur	Athagad	Pandalam	Banki
Tikarpada	Tangi-Choudwar	Radhapatipur	Athagad	Pasania	Banki
Kani	Tangi-Choudwar	Radhapriyapur	Athagad	Pathapur	Banki
Kandarkana	Tangi-Choudwar	Rajanagar	Athagad	Ragadipatna	Banki
Arada	Tangi-Choudwar	Ramachandrapur	Athagad	Rajiba	Banki
Sohada	Tangi-Choudwar	Ramshyampur	Athagad	Ramachandarapur	Banki
Harianta	Tangi-Choudwar	Sitarampur	Athagad	Rameswar	Banki
Tantira	Tangi-Choudwar	Suniamunha	Athagad	Similipur	Banki
Solagaon	Tangi-Choudwar	Tailamal	Athagad	Tarapur	Banki
Korekore	Tangi-Choudwar	Talagada	Athagad	Arad	Cuttack
Kotasahi	Tangi-Choudwar	Taradikhal	Athagad	Arilo	Cuttack
Badasantarapur	Tangi-Choudwar	Tarasingha	Athagad	Bagulapara	Cuttack
Alarpur	Tangi-Choudwar	Torada	Athagad	Bahalpara	Cuttack
Badachanchoo	Tangi-Choudwar	Totapada	Athagad	Bambilo	Cuttack
Bishnupur	Tigiria	Beliapal	Badamba	Baral	Cuttack
Sunthipal	Tigiria	Bidharpur	Badamba	Basantakundal	Cuttack
Badanauput	Tigiria	Champeidwar	Badamba	Belagachhia	Cuttack
Bindanima	Tigiria	Chandimangal	Badamba	Bentakar	Cuttack
Kalibiri	Tigiria	Damangadia	Badamba	Bhanpur	Cuttack
Banamalipur	Tigiria	Gamei	Badamba	Bhargol	Cuttack
Koilikanya	Tigiria	Gobardhanpur	Badamba	Biribati	Cuttack
Raghurampur	Tigiria	Haritha	Badamba	Brahmanajharilo	Cuttack
Gadadharpur	Tigiria	Jodumu	Badamba	Brahmapur	Cuttack
Kanthipur	Tigiria	Kandha	Badamba	Chandiprasad	Cuttack
Paikianara	Tigiria	Kankadajodi	Badamba	Chanduli	Cuttack
Belanta	Tigiria	Kantapada	Badamba	Dadhibabanpur	Cuttack
Harisaranpur	Tigiria	Karadibandha	Badamba	Dihasarichuan	Cuttack
Manapur	Tigiria	Khalidhip	Badamba	Gabilo	Cuttack
Baharbilla	Tigiria	Majhipada	Badamba	Gangeswar	Cuttack
Samapada	Tigiria	Mangarajapur	Badamba	Gatiroutpatana	Cuttack
Purunatigiria	Tigiria	Maniabandha	Badamba	Gobindapur	Cuttack
Biriput	Tigiria	Mugagahir	Badamba	Gopinathpada	Cuttack
Low (2-4)		Nuabandha	Badamba	Guali	Cuttack
Anantapur	Athagad	Parajapada	Badamba	Jaripada	Cuttack
Ankula	Athagad	Ragadipada	Badamba	Kaijanga	Cuttack
Athagad Town	Athagad	Ratapat	Badamba	Kakhadi	Cuttack
Balarampur	Athagad	Sasanga	Badamba	Kalapada	Cuttack
Balipur	Athagad	Baigini	Banki	Khadichuandeuli	Cuttack
Baudhapur	Athagad	Bandalo	Banki	Khalor	Cuttack
Binjhagiri	Athagad	Banki Town	Banki	Korpada	Cuttack
Charabhaunri	Athagad	Baunsaput	Banki	Kuanilo	Cuttack
Chhagan	Athagad	Bhagipur	Banki	Kulasarichuan	Cuttack
Chhenakhianuagan	Athagad	Bhedadal	Banki	Kurang-padhan	Cuttack
Chunapada	Athagad	Botalama	Banki	Kurangsasan	Cuttack
Dhurusia	Athagad	Chakuleswar	Banki	Madhusudanpur	Cuttack
Dorada	Athagad	Charimadhia	Banki	Mahalapada	Cuttack
Gariapat	Athagad	Dengamba	Banki	Maheshpur	Cuttack
Ghantikhala	Athagad	Durgapur	Banki	Manibad	Cuttack
Gopalprasad	Athagad	Gaudapadapatna	Banki	Nachhipur	Cuttack
Gopinathapur	Athagad	Gayala Bank	Banki	Panchupal	Cuttack
Gundichapur	Athagad	Gholapur	Banki	Paramahansa	Cuttack
Iswara	Athagad	Golaganda	Banki	Raepur	Cuttack
Jenapur	Athagad	Gopalapur	Banki	Raghunathpur	Cuttack
Joranda	Athagad	Harirajpur	Banki	Rajahansa	Cuttack
Kalankipur	Athagad	Hatimara	Banki	Ratagaralenka Sahi	Cuttack
Kandarpur	Athagad	Jaganathapur	Banki	Rautarapur	Cuttack
Kanyagahir	Athagad	Kadalibadi	Banki	Sriram	Cuttack
Kapursingh	Athagad	Kantapahara	Banki	Taikana	Cuttack
Katkiasahi	Athagad	Karabara	Banki	Tanrapasasan	Cuttack
Keutapada	Athagad	Khamarpatna	Banki	Urali	Cuttack
Krushnashyampur	Athagad	Kotodwar	Banki		Cuttack
Kumarpur	Athagad	Kurumchaini	Banki	Ainipur	Kishorenagar
Kuspangi	Athagad	Kurumupada	Banki	Asalapur	Kishorenagar
Lalitabisakhapur	Athagad	Maijori	Banki	Babujanga	Kishorenagar
Mantiri	Athagad	Manipur	Banki	Barimula	Kishorenagar
megha	Athagad	Mukundpur Charigharia	Banki	Biswalapada	Kishorenagar

CUTTACK DISTRICT

Tehsil-wise list of flood hazard villages

Low (2-4)		Low (2-4)		Low (2-4)	
Village name	**Tehsil**	**Village name**	**Tehsil**	**Village name**	**Tehsil**
Biswanathapur	Kishorenagar	Lalitagiri	Mahanga	Mandania	Narasinghpur
Bodara	Kishorenagar	laptuan	Mahanga	Mardamekha	Narasinghpur
Bodhapur	Kishorenagar	Laxminarayanpur	Mahanga	Muraripur	Narasinghpur
Isaniberhampur	Kishorenagar	Madhupur	Mahanga	Nilakanthapur	Narasinghpur
Muguria	Kishorenagar	Malikpur	Mahanga	Nuapatana	Narasinghpur
Naradagaudagaon	Kishorenagar	Malipura	Mahanga	Odasinga	Narasinghpur
Pinpur	Kishorenagar	Mogolpatna	Mahanga	Padamaldesha	Narasinghpur
Praharajpur	Kishorenagar	Mohanpur	Mahanga	Padamalpatna	Narasinghpur
Safipur	Kishorenagar	Mouda	Mahanga	Paikabarabati	Narasinghpur
Siuli	Kishorenagar	Nadiasahaspur	Mahanga	Panchama	Narasinghpur
Achhutpur	Mahanga	Nahanga	Mahanga	Paramala	Narasinghpur
Adamahespur	Mahanga	Narijanga	Mahanga	Phulapada	Narasinghpur
Akarapada	Mahanga	Nurtang	Mahanga	Ranibhuin	Narasinghpur
Aliara	Mahanga	Oda	Mahanga	RIVER	Narasinghpur
Alijoda	Mahanga	Olakana	Mahanga	Sanagaon	Narasinghpur
Alinagar	Mahanga	Osanga	Mahanga	Saradhapur	Narasinghpur
Apilo	Mahanga	Ostapur	Mahanga	Subalaya	Narasinghpur
Bainpur	Mahanga	Paikarapur	Mahanga	Syamasundarpurpatana	Narasinghpur
Banapur	Mahanga	Panaspur	Mahanga	Talasahi	Narasinghpur
Bantala	Mahanga	Pandia	Mahanga	Tamara	Narasinghpur
Baradia	Mahanga	Pasulunda	Mahanga	Tangisahi	Narasinghpur
Barahipur	Mahanga	Podamarai	Mahanga	Tanlamadhupur	Narasinghpur
Baratha	Mahanga	Purusottampur	Mahanga	Adaspur	Niali
Benupura	Mahanga	Rahania	Mahanga	Adikundi	Niali
Bhanraj	Mahanga	Sabalkana	Mahanga	Alatalanga	Niali
Bharatpada	Mahanga	Saem	Mahanga	Alingi	Niali
Bhaunria	Mahanga	Sahaniazpur	Mahanga	Amara pada	Niali
Bhedasalipur	Mahanga	Sahaspur	Mahanga	Andeisahi	Niali
Bhera	Mahanga	Sindhupur	Mahanga	Angeswar	Niali
Brahmanamanijori	Mahanga	Sipura	Mahanga	Anlo-1	Niali
Bramagada	Mahanga	Sukuapada	Mahanga	Arakata	Niali
Chahapada	Mahanga	Sultanpur	Mahanga	Arapada	Niali
Champatipur	Mahanga	Sutarpada	Mahanga	Arisola	Niali
Debario	Mahanga	Umar	Mahanga	Athantara	Niali
Dharosyamsundarpur	Mahanga	Usuma	Mahanga	Babaja	Niali
Dhaulia	Mahanga	Adhei Gundi	Narasinghpur	Badabil	Niali
Dihigop	Mahanga	Ainsia	Narasinghpur	Badabruti	Niali
Erakana	Mahanga	Bada gaon	Narasinghpur	Badakhalagan	Niali
Gangapura	Mahanga	Badhiaregeda	Narasinghpur	Badakorkora	Niali
Gobindpur	Mahanga	Balijhari Paikabad	Narasinghpur	Badamulei	Niali
Gokalpur	Mahanga	Baliput	Narasinghpur	Badaro	Niali
Gokan	Mahanga	Basantapur	Narasinghpur	Badhiasahi	Niali
Gopalpur	Mahanga	Baselihata	Narasinghpur	Bagalasahi	Niali
Goratanga	Mahanga	Baselihatapatana	Narasinghpur	Baghamara	Niali
Gotara	Mahanga	Bhaliadihadasanna	Narasinghpur	Baghua	Niali
Gothamuhan	Mahanga	Brahmapura	Narasinghpur	Baharana	Niali
Goudapada	Mahanga	Chakraprasad	Narasinghpur	Bairoi	Niali
Haladia	Mahanga	Chanahata	Narasinghpur	Balipada	Niali
Hansadia	Mahanga	Chasabarabati	Narasinghpur	Bansahi	Niali
Hargobindpur	Mahanga	Chikankhandi	Narasinghpur	Baragudikuda	Niali
Itukura	Mahanga	Dimiria	Narasinghpur	Barasailo	Niali
Jalasarpur	Mahanga	Ekadal	Narasinghpur	Barimundei	Niali
Jankoti	Mahanga	FOREST	Narasinghpur	Barisana	Niali
Jasuapur	Mahanga	Ganagana	Narasinghpur	Bilasuni	Niali
Jerakanda	Mahanga	Gandapalli	Narasinghpur	Brahmanabati	Niali
Jhadeswarpur	Mahanga	Ghantapada	Narasinghpur	Chheda	Niali
Juipur	Mahanga	Haripur	Narasinghpur	Chitalpur	Niali
Kaitha	Mahanga	Jaganathpur	Narasinghpur	Darikhandayat	Niali
Kalianti	Mahanga	Jayamangalpur	Narasinghpur	Dhanamandala	Niali
Kaluria	Mahanga	Jodum	Narasinghpur	Dighi	Niali
Kanhupur	Mahanga	Kamaladiha	Narasinghpur	Dihijang	Niali
Kantikiari	Mahanga	Kanarpur	Narasinghpur	Dimiri	Niali
Kaudkol	Mahanga	Kanjiapada	Narasinghpur	Ekaberuan	Niali
kaudkola	Mahanga	Khunta Bandha	Narasinghpur	Erancha	Niali
Keral	Mahanga	Kokalaba	Narasinghpur	Garapada	Niali
Koliatha	Mahanga	Lehenga	Narasinghpur	Gobindapada	Niali
Kuhunda	Mahanga	Mahigarh	Narasinghpur	Gopalnagar	Niali
Kurujanga	Mahanga	Malisahi	Narasinghpur	Harishpur	Niali
Kusupur	Mahanga	Malka	Narasinghpur	Jalarpur	Niali

CUTTACK DISTRICT

Tehsil-wise list of flood hazard villages

Low (2-4)		Low (2-4)		Low (2-4)	
Village name	**Tehsil**	**Village name**	**Tehsil**	**Village name**	**Tehsil**
Junga	Niali	Sasanpada	Niali	Dianpur	Salepur
Kabichandrapur	Niali	Silada	Niali	Dingeswar	Salepur
Kalakha (Mahisagotha)	Niali	Simalda	Niali	Dudura	Salepur
Kansilo	Niali	Sithalo	Niali	Fogala	Salepur
Kantapara	Niali	Suanlo	Niali	Gangapur	Salepur
Kapasi	Niali	Sudusailo	Niali	Gargara	Salepur
Karanga	Niali	Sundarada	Niali	Gokulpur	Salepur
Karanja	Niali	Suninda	Niali	Gopinathpur	Salepur
Kasarda	Niali	Tampada	Niali	Govindapur	Salepur
Katikata	Niali	Taradapada	Niali	Gunjarpur	Salepur
Kesarpur	Niali	Tarjana	Niali	Jahangirabad	Salepur
Khajara	Niali	Tihuri	Niali	Jairampur	Salepur
Khandamunda	Niali	Tolagopinathpur	Niali	Jamara	Salepur
Khandasara	Niali	Tunda	Niali	Jamunapur	Salepur
Kharibil	Niali	Udijohal	Niali	Jharpada	Salepur
Korkor	Niali	Uradha	Niali	Kakudiapada	Salepur
Kulasri	Niali	Uttarana	Niali	Kankarailo	Salepur
Kurangapada	Niali	Waupali	Niali	Kanpur	Salepur
Kusunpur	Niali	Adhanga	Salepur	Kantapari	Salepur
Lekhanpur	Niali	Agyanpur	Salepur	Karamuan	Salepur
Madhaba	Niali	Alipur	Salepur	Kashipur	Salepur
Mahanga	Niali	Arei	Salepur	Katarapa	Salepur
Mahangapada	Niali	Asarapada	Salepur	Katarapada	Salepur
Majhikhanda	Niali	Atoda	Salepur	Kentala	Salepur
Malo	Niali	Badabhimarajpur	Salepur	Keranga	Salepur
Manikunda	Niali	Bada-Debil	Salepur	Kerilo	Salepur
Mankha	Niali	Badakhira	Salepur	Kesula	Salepur
Nachhigan	Niali	Badanaiguan	Salepur	Khadayatpatikira	Salepur
Narua	Niali	Bagulipada	Salepur	Khaira	Salepur
Nati	Niali	Bagura	Salepur	Kisinapur	Salepur
Netakundi	Niali	Bahabalpur	Salepur	Kothabada	Salepur
Niali	Niali	Baharapada	Salepur	Krushnadaspur	Salepur
Nibhran	Niali	Bainpada	Salepur	Kuanrpur	Salepur
Nigiganatalipur	Niali	Balesamala-2	Salepur	Kuansola	Salepur
Noda	Niali	Balisahi	Salepur	Kukudang	Salepur
Nua-Betenda	Niali	Balisamala-1	Salepur	Kulinda	Salepur
Nuagan	Niali	Bamara	Salepur	Kutilo	Salepur
Nuagangram	Niali	Bandhakatia	Salepur	Lunahar	Salepur
Nuapitapada	Niali	barabari	Salepur	Madhanga	Salepur
Nuasatanga	Niali	Barasahi	Salepur	Maguradhanmandal	Salepur
Odapada	Niali	Barbodia	Salepur	Mahajanpur	Salepur
Olansa	Niali	Barigola	Salepur	Mahamadpur	Salepur
Olatpur	Niali	Betei	Salepur	Mahana	Salepur
Padatira	Niali	Bhagabanpur	Salepur	Mahanapur	Salepur
Padhansahi	Niali	Bhairpur	Salepur	Makundapur	Salepur
Pahanga	Niali	Bhatapada	Salepur	Malasasan	Salepur
Palasa	Niali	Bilapalada	Salepur	Maligan	Salepur
Palasudha	Niali	Bisamapada	Salepur	Malihata	Salepur
Patelibanpur	Niali	Bisarapur	Salepur	Mallikapur	Salepur
Patrakana	Niali	Biswanathpur	Salepur	Manatir	Salepur
Podana	Niali	Bodamundei	Salepur	Manatira	Salepur
Pohala	Niali	Bodhanga	Salepur	Mangalapur	Salepur
Postal	Niali	Brahmankhanda	Salepur	Matanagar	Salepur
Pubakhanda	Niali	Chahapara	Salepur	Mirzapur	Salepur
Puruna Betenda	Niali	Chamarigola	Salepur	Mulusuanga	Salepur
Rahamba	Niali	Chandapur	Salepur	Murudabada	Salepur
Raichandol	Niali	Chandradeipur	Salepur	Nagaspur	Salepur
Raniola	Niali	Charirakaba	Salepur	Nahalpur	Salepur
Ranipara	Niali	Chhanipur	Salepur	Naiguan	Salepur
Ratanpur	Niali	Chhapachikana	Salepur	Namakani	Salepur
Rokida	Niali	Chhotinatara	Salepur	Nandol	Salepur
Sagadailo	Niali	Dahapada	Salepur	Nanpur	Salepur
Sahanajpur	Niali	Danapur	Salepur	Narajapur	Salepur
Salapoi	Niali	Daudpur	Salepur	Narda	Salepur
Sanabankihati	Niali	Debaral	Salepur	Narendrapur	Salepur
Sanamolei	Niali	Deuli	Salepur	Natakai	Salepur
Sarakore	Niali	Dhanupada	Salepur	Nembal	Salepur
Sarana	Niali	Dharmagatpur	Salepur	Oladia	Salepur
Saransa	Niali	Dhuansahi	Salepur	Orabari	Salepur

CUTTACK DISTRICT

Tehsil-wise list of flood hazard villages

Low (2-4)		Low (2-4)		Very Low (1 time)	
Village name	**Tehsil**	**Village name**	**Tehsil**	**Village name**	**Tehsil**
Orikanta	Salepur	Jemadeipur	Tangi-Choudwar	Samasarapur	Athagad
Othaka	Salepur	Jharakata	Tangi-Choudwar	Jaganathpur	Athagad
Palada	Salepur	Kadei	Tangi-Choudwar	Patanda	Athagad
Panchasarangabalarampur	Salepur	Kakatapur	Tangi-Choudwar	Ankula	Athagad
Parasailo	Salepur	Kamanga	Tangi-Choudwar	Gudupada	Athagad
Patana	Salepur	Kandarkana	Tangi-Choudwar	Ichhapur	Athagad
Patapur	Salepur	Kani	Tangi-Choudwar	Budhiapatana	Athagad
Pikola	Salepur	Kanjia	Tangi-Choudwar	Khuntakata	Athagad
Pithapada	Salepur	Korekore	Tangi-Choudwar	Radhadarsanpur	Athagad
Purana	Salepur	Kotasahi	Tangi-Choudwar	Chirigunipat	Athagad
Purbakachha	Salepur	Kothamali	Tangi-Choudwar	Mahidharpur	Athagad
Purushottampur	Salepur	Kujibara	Tangi-Choudwar	Joranda	Athagad
Raghabapur	Salepur	Kumbhei	Tangi-Choudwar	Paikerapur	Athagad
Raisunguda	Salepur	Madhapur	Tangi-Choudwar	Indipur	Athagad
Ramakrushnapur	Salepur	Mahisalanda	Tangi-Choudwar	Karikol	Athagad
Rasulpur	Salepur	Mangalpur	Tangi-Choudwar	Haripur	Athagad
Sadhupur	Salepur	Mania	Tangi-Choudwar	Haridagahir	Athagad
Sailo	Salepur	Nakhara	Tangi-Choudwar	Bentapada	Athagad
Sanabhimarajpur	Salepur	Napanga	Tangi-Choudwar	Hadianimal	Athagad
Sanakamarda	Salepur	Narapada	Tangi-Choudwar	Dahisara	Athagad
Sanathakan	Salepur	Nausadhipur	Tangi-Choudwar	Parsurampur	Athagad
Sapanpur	Salepur	Paiguan	Tangi-Choudwar	Dhanurjoyapur	Athagad
Sarada	Salepur	Palasia	Tangi-Choudwar	Radhapatipur	Athagad
Sarobarapur	Salepur	Purohitpur	Tangi-Choudwar	Krushnashyampur	Athagad
Sauri	Salepur	Rajakona	Tangi-Choudwar	Champia	Athagad
Serapur	Salepur	Salagaon	Tangi-Choudwar	Dalabhaga	Athagad
Sidho	Salepur	Sanachanchoo	Tangi-Choudwar	Chhenakhianuagan	Athagad
Sukarapada	Salepur	Sana-gomandia	Tangi-Choudwar	Talagada	Athagad
Sunakhandi	Salepur	Sankarpur	Tangi-Choudwar	Radhadamodarpur	Athagad
Sundarpur	Salepur	Santarapur	Tangi-Choudwar	Rampei	Athagad
Taratasasan	Salepur	Sapanapur	Tangi-Choudwar	Jenapadadal	Athagad
Tentol	Salepur	Saranga	Tangi-Choudwar	Regedapada	Athagad
Tilada	Salepur	Sohada	Tangi-Choudwar	Nuabandha	Athagad
Tunpur	Salepur	Tantira	Tangi-Choudwar	Mantiri	Athagad
Uttrola	Salepur	Tarota	Tangi-Choudwar	Khuntuni	Athagad
Agrahat	Tangi-Choudwar	Teliapada	Tangi-Choudwar	Matikot	Athagad
Alarpur	Tangi-Choudwar	Tikarpada	Tangi-Choudwar	Nidhipur	Athagad
Atanga	Tangi-Choudwar	Tulasipur	Tangi-Choudwar	Gopalprasad	Athagad
Badachanchoo	Tangi-Choudwar	Badanauput	Tigiria	Jenapur	Athagad
Bada-pokhari	Tangi-Choudwar	Baharbilla	Tigiria	Keutapada	Athagad
Badasantarapur	Tangi-Choudwar	Banamalipur	Tigiria	Binjhagiri	Athagad
Bainchua	Tangi-Choudwar	Basudevpur	Tigiria	Bandhahata	Athagad
Bamburi	Tangi-Choudwar	Baulanga	Tigiria	Kotar	Athagad
Bandal	Tangi-Choudwar	Belanta	Tigiria	Pithakhia	Athagad
Bani	Tangi-Choudwar	Bhiruda	Tigiria	Radhapriyapur	Athagad
Banto	Tangi-Choudwar	Bhogada	Tigiria	Oranda	Athagad
Baranga	Tangi-Choudwar	Biriput	Tigiria	Balipur	Athagad
Barapada	Tangi-Choudwar	Bishnupur	Tigiria	Gurudijhatia	Athagad
Beguniadiha	Tangi-Choudwar	Chasaanara	Tigiria	Chhagan	Athagad
Belda	Tangi-Choudwar	Gadadharpur	Tigiria	Torada	Athagad
Berhampur	Tangi-Choudwar	Harisaranpur	Tigiria	Kantania	Athagad
Beruan	Tangi-Choudwar	Hatamal	Tigiria	Kumarpur	Athagad
Bhatimunda	Tangi-Choudwar	Kanthipur	Tigiria	Chaman	Athagad
Birol	Tangi-Choudwar	Khandahata	Tigiria	Udaypurdala	Athagad
Champadeipur	Tangi-Choudwar	Mahuldhipa	Tigiria	Udayapurdesh	Athagad
Charbatia Town	Tangi-Choudwar	Manapur	Tigiria	Silapat	Athagad
Chatilo	Tangi-Choudwar	Paikianara	Tigiria	Patalinga	Athagad
Chhatabar	Tangi-Choudwar	Purunatigiria	Tigiria	Karakamal	Athagad
Damaka	Tangi-Choudwar	Sunthipal	Tigiria	Kapursingh	Athagad
Damodarapur	Tangi-Choudwar	**Very Low (1 time)**		Sitarampur	Athagad
Ganaraba	Tangi-Choudwar	Chunapada	Athagad	Jenapadadesa	Athagad
Garudagaon	Tangi-Choudwar	Dorada	Athagad	Kanyagahir	Athagad
Garudgaon	Tangi-Choudwar	Iswara	Athagad	Tailamal	Athagad
Ghasisanthapur	Tangi-Choudwar	Talabasta	Athagad	Khamarnuagan	Athagad
Gurujanga	Tangi-Choudwar	Sathilo	Athagad	Kolathapangi	Athagad
Haladibasanta	Tangi-Choudwar	Koranga	Athagad	Mahakalabasta	Athagad
Harianta	Tangi-Choudwar	Athagad Town	Athagad	Radhadhabpur	Athagad
Jagannathpur	Tangi-Choudwar	Kuanla	Athagad	Baudhapur	Athagad
Jayapur	Tangi-Choudwar	Amrutamonahipatana	Athagad	Sauria	Athagad

CUTTACK DISTRICT

Tehsil-wise list of flood hazard villages

Very Low (1 time)		Very Low (1 time)		Very Low (1 time)	
Village name	**Tehsil**	**Village name**	**Tehsil**	**Village name**	**Tehsil**
Dhurusia	Athagad	Badabarsing	Badamba	Brahmapura	Banki
Gobrasasan	Athagad	Champeidwar	Badamba	Tiarsahi	Banki
Ghantikhala	Athagad	Ragadipada	Badamba	Gadajit	Banki
Ramshyampur	Athagad	Damangadia	Badamba	Kendupalli	Banki
Nauratha	Athagad	Janisahi	Badamba	LAKE	Banki
Gajaamba	Athagad	Khalidhip	Badamba	Bishnupur	Banki
Tarading	Athagad	Sunapal	Badamba	Gayala Bank	Banki
Gobara	Athagad	Gadapokhari	Badamba	Kiapalla	Banki
Santanibati	Athagad	Satakudia	Badamba	Baraput	Banki
Sarkoli	Athagad	Tunapur	Badamba	Harirajpur	Banki
Kuspangi	Athagad	Ratapat	Badamba	Baigini	Banki
Tarasingha	Athagad	Jodumu	Badamba	Maijori	Banki
Anantapur	Athagad	Bijipur	Badamba	Ramachandarapur	Banki
Pihura	Athagad	Gopamathura	Badamba	Singhabil	Banki
Bamanapur	Athagad	Madhuban	Badamba	Nateri	Banki
Nandailo	Athagad	Bengabarena	Badamba	Manibad	Cuttack
Kulailo	Athagad	Krishnachanrapur	Badamba	Brahmapur	Cuttack
Badabhuindesh	Athagad	Jhajia	Badamba	Sriram	Cuttack
Prabatia	Athagad	Bangarisinga	Badamba	Jhinkiria	Cuttack
Gaurangpur	Athagad	Kesabereni	Badamba	Gobindapur	Cuttack
Kanthapur	Athagad	Indrang	Badamba	Bentakar	Cuttack
Rajanagar	Athagad	Kirikicha	Badamba	Aini	Cuttack
Betakholi	Athagad	Krushnapali	Banki	Jharkata	Cuttack
Arakhapatana	Athagad	Kantakai	Banki	Nagari	Cuttack
Muktadeipur	Athagad	Goudachhali	Banki	Khandagar	Cuttack
Jaganathaballavapur Sasan	Athagad	Kantakaipatana	Banki	Batapuran	Cuttack
Bhogara	Athagad	Chadheibandha	Banki	Dalabad	Cuttack
Balarampur	Athagad	Chadheibandhapatna	Banki	Brahmanajharilo	Cuttack
Patenigan	Athagad	Kalipoi	Banki	Sainso	Cuttack
Radhasaranpur	Athagad	Pathapur	Banki	Andhoti	Cuttack
Kalankipur	Athagad	Chakuleswar	Banki	Gatiroutpatana	Cuttack
Kandarei	Athagad	Kusupangi	Banki	Usuma	Cuttack
Pahilabar	Athagad	Malisahi	Banki	Arilo	Cuttack
Madhabpur	Athagad	Kurumupada	Banki	Urali	Cuttack
Gundichapur	Athagad	Koto	Banki	Bhanpur	Cuttack
Sasanga	Athagad	Naraganga	Banki	Pratapnagar	Cuttack
Birajianga	Athagad	Hatimara	Banki	Jaripada	Cuttack
Tentulia	Athagad	Tarapur	Banki	Nachhipur	Cuttack
Bailo	Athagad	Banki Town	Banki	Tanrapasasan	Cuttack
Abhimanpur	Badamba	Kotodwar	Banki	Nimeisapur	Cuttack
Birabarpur	Badamba	Durgapur	Banki	Biribati	Cuttack
Bidharpur	Badamba	Samapurdal	Banki	Bahalpara	Cuttack
Kankadajodi	Badamba	Rajiba	Banki	Bantunia	Cuttack
Talamundali	Badamba	Baunsaput	Banki	Ayatpur	Cuttack
Khandualinuagan	Badamba	Kadalibadi	Banki	Padmalava nagar	Cuttack
Barimul	Badamba	Pasania	Banki	Ratagaralenka Sahi	Cuttack
Kasikiari	Badamba	Kurumchaini	Banki	Khandaeta	Cuttack
Majhipada	Badamba	Botalama	Banki	Sainda	Cuttack
Maniabandha	Badamba	Mundali	Banki	Baradhuleswar	Cuttack
Haritha	Badamba	Khajuripadapatna	Banki	Santol	Cuttack
Sundarianuagan	Badamba	Andharua	Banki	Gababast	Cuttack
Nuapada	Badamba	Golaganda	Banki	Kokal	Cuttack
Belapada	Badamba	Malabiharpur	Banki	Rahura	Cuttack
Diniary	Badamba	Bania	Banki	Kalapada	Cuttack
Karadibandha	Badamba	Gholapur	Banki	Khadichuandeuli	Cuttack
Kanjiapal	Badamba	Kantapahara	Banki	Taikana	Cuttack
Ogalpur	Badamba	Kadhamalla	Banki	Basantakundal	Cuttack
Godipatana	Badamba	Baidyeswar	Banki	Bhargol	Cuttack
Gobardhanpur	Badamba	Pathapurpatna	Banki	Sankhatras	Cuttack
Kandha	Badamba	Pathuripada	Banki	Arad	Cuttack
Parajapada	Badamba	Nuagan	Banki	Mundamuhan	Cuttack
Mangarajapur	Badamba	Purbagadia	Banki	Fakirpara	Cuttack
Budhapanka	Badamba	Podapatana	Banki	Korkora	Cuttack
Dhanapali	Badamba	Ghasiput	Banki		Cuttack
Kunarpal	Badamba	Nistipur	Banki	Khalor	Cuttack
Chandimangal	Badamba	Gopalapur	Banki	Kurangsasan	Cuttack
Tulasipur	Badamba	Ragadipatna	Banki	Simol	Cuttack
Beliapal	Badamba	Dengamba	Banki	Khandolo	Cuttack
Gamei	Badamba	Charimadhia	Banki	Barajharilo	Cuttack

CUTTACK DISTRICT

Tehsil-wise list of flood hazard villages

Very Low (1 time)		Very Low (1 time)		Very Low (1 time)	
Village name	**Tehsil**	**Village name**	**Tehsil**	**Village name**	**Tehsil**
Nuahata	Cuttack	Sahaspur	Kishorenagar	Kusupur	Mahanga
TOWN	Cuttack	Isaniberhampur	Kishorenagar	Bagasarpur	Mahanga
Sasolgram	Cuttack	Jahanpur	Kishorenagar	Mogolpatna	Mahanga
Biswalpara	Cuttack	Paramanandapur	Kishorenagar	Rahania	Mahanga
Madhubana	Cuttack	Sainporuan	Kishorenagar	Gokalpur	Mahanga
Madhupur	Cuttack	Biswalapada	Kishorenagar	Jatiparilo	Mahanga
Sribantapur	Cuttack	Manijanga	Kishorenagar	Alijoda	Mahanga
Phakirpara	Cuttack	Sogala	Kishorenagar	Sultanpur	Mahanga
Korpada	Cuttack	Kulasamitanga	Kishorenagar	Jailo	Mahanga
Sidheswarpur	Cuttack	Udayapur	Kishorenagar	Kantikiari	Mahanga
Paramahansa	Cuttack	Sudukhanda	Kishorenagar	Bhanraj	Mahanga
Kusinga	Cuttack	Totapada	Kishorenagar	Gothamuhan	Mahanga
Dihasarichuan	Cuttack	Artaka	Kishorenagar	Kaitha	Mahanga
Kulasarichuan	Cuttack	Sailo	Kishorenagar	Goudapatana	Mahanga
Gabilo	Cuttack	Dakhinasailo	Kishorenagar	Podamarai	Mahanga
Dadhibabanpur	Cuttack	Fulara	Kishorenagar	Itukura	Mahanga
Sabalpur	Cuttack	Chanchapada	Kishorenagar	Erakana	Mahanga
Aman	Cuttack	Panimando	Kishorenagar	Sindhupur	Mahanga
Bisipada	Cuttack	Patenigoan	Kishorenagar	Mulubasanta	Mahanga
Dighi	Cuttack	Kosida	Kishorenagar	Hansadia	Mahanga
Deopur	Cuttack	Jasapada	Kishorenagar	Kuhunda	Mahanga
Raghunathpur	Cuttack	Brahmanbhuin	Kishorenagar	Mirjapur	Mahanga
Baral	Cuttack	Buruda	Kishorenagar	Purusottampur	Mahanga
Sanadhuleswar	Cuttack	Kuruli	Kishorenagar	Lalitagiri	Mahanga
Tailipada	Cuttack	Ratilo	Kishorenagar	Ostapur	Mahanga
Aradiapada	Cuttack	Kalarabanka	Kishorenagar	Gotara	Mahanga
Deokali	Cuttack	Mahammadpur	Kishorenagar	Brahmanamanijori	Mahanga
Maheshpur	Cuttack	Biswanathapur	Kishorenagar	Keutakhandi	Mahanga
Khalardda	Cuttack	Siuli	Kishorenagar	Adamahespur	Mahanga
Singhol	Cuttack	Somapur	Kishorenagar	Kalianti	Mahanga
Brahmanbadi	Cuttack	Thoriapada	Kishorenagar	Malihata	Mahanga
Kandarpur	Cuttack	Bodhapur	Kishorenagar	Pasulunda	Mahanga
Ullara	Cuttack	Champa	Kishorenagar	Achhutpur	Mahanga
Kurang-padhan	Cuttack	Dharibil	Kishorenagar	Balipada	Mahanga
Adalh(adalia)	Cuttack	Barada	Kishorenagar	Pandia	Mahanga
Banabidyadharpur	Cuttack	Sadhusahi	Kishorenagar	Bhaunria	Mahanga
Kunheipara	Cuttack	Odakhanda	Kishorenagar	Umar	Mahanga
Amanpara	Cuttack	Bhuinsailo	Kishorenagar	Nahanga	Mahanga
Mahidharapada	Cuttack	Odakimira	Kishorenagar	Jalasarpur	Mahanga
Chandiprasad	Cuttack	Dondo	Kishorenagar	Manitiri	Mahanga
Belagachhia	Cuttack	Singalo	Kishorenagar	Jerakanda	Mahanga
Shrikorua	Cuttack	Teldia	Kishorenagar	Gangadhar	Mahanga
Kurunti	Cuttack	Barahipur	Mahanga	Haribhaktapur	Mahanga
Ara	Cuttack	Mahanga	Mahanga	matiparilo	Mahanga
Talagar	Cuttack	manijori	Mahanga	Kaerpur	Mahanga
Mulakodinda	Cuttack	Osanga	Mahanga	Salara	Mahanga
Jiginpur	Cuttack	Sipura	Mahanga	Dharapur	Mahanga
Sanakakhadi	Cuttack	Gokan	Mahanga	Goratanga	Mahanga
Subhadrapur	Cuttack	Jasuapur	Mahanga	Goudgop	Mahanga
Dianrajahansa	Cuttack	kaudkola	Mahanga	Narijanga	Mahanga
Bagulapara	Cuttack	Goudapada	Mahanga	Nurtang	Mahanga
Belgochhia	Cuttack	Jampada	Mahanga	Hargobindpur	Mahanga
Gangeswar	Cuttack	Sutarpada	Mahanga	Aliara	Mahanga
Eranch	Cuttack	Hatapada	Mahanga	Bainpur	Mahanga
Balisukuri	Kishorenagar	Kedareswar	Mahanga	Banapur	Mahanga
Taradapada	Kishorenagar	Pallisahi	Mahanga	Koliatha	Mahanga
Jaganathapur	Kishorenagar	Sahaniazpur	Mahanga	Basudevpur	Mahanga
Kamarpada	Kishorenagar	Gobindpur	Mahanga	Ghisuan	Mahanga
Murkundi	Kishorenagar	Kurujanga	Mahanga	Sankhapur	Mahanga
Guali	Kishorenagar	Gopalpur	Mahanga	Apilo	Mahanga
Tarito	Kishorenagar	Mangalpur	Mahanga	Uttarsahi(1)	Mahanga
Dharina	Kishorenagar	Sabalkana	Mahanga	Dharosyamsundarpur	Mahanga
Babujanga	Kishorenagar	Kusunpur	Mahanga	Baratha	Mahanga
Bodhagan	Kishorenagar	Bharatpada	Mahanga	Chahapada	Mahanga
Barimula	Kishorenagar	Mouda	Mahanga	Oda	Mahanga
Mehendipur	Kishorenagar	Haladia	Mahanga	Sukuapada	Mahanga
Uttarkul	Kishorenagar	Itamundali	Mahanga	Budhukunia	Mahanga
Dulupur	Kishorenagar	Jhadeswarpur	Mahanga	Padandaspur	Mahanga
Orikanta	Kishorenagar	Badagotha	Mahanga	Kusupur	Mahanga

CUTTACK DISTRICT

Tehsil-wise list of flood hazard villages

Very Low (1 time)		Very Low (1 time)		Very Low (1 time)	
Village name	**Tehsil**	**Village name**	**Tehsil**	**Village name**	**Tehsil**
Kusundaspur	Mahanga	Ganagana	Narasinghpur	Baharana	Niali
Bantala	Mahanga	Baradiha	Narasinghpur	Waupali	Niali
Juipur	Mahanga	Tangisahi	Narasinghpur	Jalarpur	Niali
Saem	Mahanga	Sanagaon	Narasinghpur	Podana	Niali
Laxminarayanpur	Mahanga	Jalakeli	Narasinghpur	Tampada	Niali
Siripur	Mahanga	Kanjiapada	Narasinghpur	Anlo-II	Niali
Dihigop	Mahanga	Padamalpatna	Narasinghpur	Bilasuni	Niali
Chakarpur	Mahanga	Dabakhol	Narasinghpur	Kahnupur	Niali
Jasarajpur	Mahanga	Rusipada	Narasinghpur	Taraban	Niali
laptuan	Mahanga	Gurujang	Narasinghpur	Badabankihati	Niali
Ramkrishnapur	Mahanga	Nimasahi	Narasinghpur	Tolagopinathpur	Niali
Bhera	Mahanga	Ainsia	Narasinghpur	Madhaba	Niali
Inda	Mahanga	Baulasahi	Narasinghpur	Kasarda	Niali
Champatipur	Mahanga	Kathakhunta	Narasinghpur	Kabichandrapur	Niali
Samasarpur	Mahanga	Ranibhuin	Narasinghpur	Sundarada	Niali
Praharajapur	Mahanga	Jayamangalpur	Narasinghpur	Nua-Betenda	Niali
Sahapur	Mahanga	Gadamadhupur	Narasinghpur	Puruna Betenda	Niali
Keral	Mahanga	Narua	Niali	Bada Kharamanga	Niali
Alinagar	Mahanga	Adaspur	Niali	Kheras	Niali
Sankroda	Mahanga	Saleibedapur-III	Niali	Andeisahi	Niali
Manjari	Mahanga	Saleibedapur-II	Niali	Brahmanasailo	Niali
Anandapur	Mahanga	Anlo-1	Niali	Balisahi	Niali
Balitutha	Mahanga	Arapada	Niali	Athantara	Niali
Bramagada	Mahanga	Amara pada	Niali	Baghamara	Niali
Khandol	Mahanga	Sasanpada	Niali	Badaro	Niali
Panaspur	Mahanga	Sithalo	Niali	Bagalasahi	Niali
Nadiasahaspur	Mahanga	Ekaberuan	Niali	Bagalagarh	Niali
Sorala	Mahanga	Manikunda	Niali	Baragudikuda	Niali
Olakana	Mahanga	Uradha	Niali	Raniola	Niali
Srikrishnapur	Mahanga	Pohala	Niali	Padatira	Niali
Malipura	Mahanga	Dimiri	Niali	Puinchanda	Niali
Raghunathnagar	Mahanga	Arisola	Niali	Nuapitapada	Niali
Ramakapur	Mahanga	Noda	Niali	Padhansahi	Niali
Jankoti	Mahanga	Gopalnagar	Niali	Ranipara	Niali
RIVER	Narasinghpur	Kapileswarpur	Niali	Nuagangram	Niali
Ekadal	Narasinghpur	Kantapara	Niali	Nachhigan	Niali
Padamaldesha	Narasinghpur	Athanga	Niali	Sarana	Niali
Dimiria	Narasinghpur	Mahangapada	Niali	Dhanamandala	Niali
Nuapatana	Narasinghpur	Sanabankihati	Niali	Pubakhanda	Niali
Paramala	Narasinghpur	Adhanga	Niali	Badapatasundarpur	Niali
Jodum	Narasinghpur	Alana	Niali	Sanapatasundarpur	Niali
Basantapur	Narasinghpur	Haladibasanta	Niali	Chitalpur	Niali
Badhiaregeda	Narasinghpur	Barabodia	Niali	Sanamolei	Niali
Paikabarabati	Narasinghpur	Harishpur	Niali	Chheda	Niali
Chanahata	Narasinghpur	Sahanajpur	Niali	Guptamanika	Niali
Sagar	Narasinghpur	Tihuri	Niali	Kulasri	Niali
Kokalaba	Narasinghpur	Parimala	Niali	Badhiasahi	Niali
Lembo	Narasinghpur	Saransa	Niali	Barisana	Niali
Alara	Narasinghpur	Patelibanpur	Niali	Adikundi	Niali
Bandhahuda	Narasinghpur	Sudusailo	Niali	Sirasundarpur	Niali
Barapali	Narasinghpur	Balada	Niali	Paikapada	Niali
Saradhapur	Narasinghpur	Badabil	Niali	Tarjana	Niali
Sukat	Narasinghpur	Rahamba	Niali	Badawaubarai	Niali
Kamaladiha	Narasinghpur	Postal	Niali	Sankhua	Niali
Baliput	Narasinghpur	Tunda	Niali	Barasailo	Niali
Talasahi	Narasinghpur	Brahmanabati	Niali	Kamarsahi	Niali
Chikankhandi	Narasinghpur	Kantapada	Niali	Simalda	Niali
Mandania	Narasinghpur	Baghua	Niali	Denga	Niali
Manpur	Narasinghpur	Bairoi	Niali	Olansa	Niali
Odasinga	Narasinghpur	Sisua	Niali	Mankha	Niali
Bada gaon	Narasinghpur	Karanja	Niali	Kapasi	Niali
Dhanipur	Narasinghpur	Pokharigan	Niali	Chaupara	Niali
Mahigarh	Narasinghpur	Pahanga	Niali	Palasudha	Niali
Chakraprasad	Narasinghpur	Ambapada	Niali	Erancha	Niali
Thengapalli	Narasinghpur	Nigiganatalipur	Niali	Uttarana	Niali
Kakudia	Narasinghpur	Mahatapara	Niali	Gunadola	Niali
Panchama	Narasinghpur	Binishpur	Niali	Alatalanga	Niali
Adhei Gundi	Narasinghpur	Banamalipur	Niali	Bansahi	Niali
Chasabarabati	Narasinghpur	Ratanpur	Niali	Khandamunda	Niali

CUTTACK DISTRICT

Tehsil-wise list of flood hazard villages

Very Low (1 time)		Very Low (1 time)		Very Low (1 time)	
Village name	Tehsil	Village name	Tehsil	Village name	Tehsil
Kharibil	Niali	Mahamadpur	Salepur	Kamalpur	Salepur
Malo	Niali	Kanhupur	Salepur	Mahanapur	Salepur
Rasimula	Niali	Birehipur	Salepur	Jagulaipada	Salepur
Nuagan-sasan	Niali	Bilapalada	Salepur	Uttrola	Salepur
Megha	Niali	Kerilo	Salepur	Mahana	Salepur
Bagalpur	Niali	Jamara	Salepur	Daudpur	Salepur
Polasara	Niali	Kutilo	Salepur	Nahalpur	Salepur
Banchhasailo	Niali	Khadayatpatikira	Salepur	Badanaiguan	Salepur
Rokida	Niali	Orati	Salepur	Kulinda	Salepur
Suninda	Niali	Barasahi	Salepur	Ganapur	Salepur
Barimundei	Niali	Dianpur	Salepur	Laxminarayanapur	Salepur
Solamanga	Niali	Atoda	Salepur	Mahajanpur	Salepur
Bhodal	Niali	Kulagan-isalo	Salepur	Mangalapur	Salepur
Netakundi	Niali	Handibhanga	Salepur	Chandapur	Salepur
Arimul	Niali	Taratasasan	Salepur	Jagannathpur	Salepur
Khajara	Niali	Ghantalo	Salepur	Alipur	Salepur
Babaja	Niali	Purana	Salepur	Bahabalpur	Salepur
Majurai	Niali	Basudeipur	Salepur	Baharapada	Salepur
Khandasailo	Niali	Balabhadrapur	Salepur	Hirapur	Salepur
Jharapara	Niali	Jahangirabad	Salepur	Patana	Salepur
Urujanga	Niali	Sarada	Salepur	Balisamala-1	Salepur
Patrakana	Niali	Purushottampur	Salepur	Koilirangi	Salepur
Salapoi	Niali	Kalyanpur	Salepur	Pikola	Salepur
Nibhran	Niali	Panchasarangabalarampur	Salepur	Manatira	Salepur
Alingi	Niali	Murudabada	Salepur	Banahara	Salepur
Silada	Niali	Tentalapur	Salepur	Namakani	Salepur
Nati	Niali	Badafatepur	Salepur	Narajapur	Salepur
Majhikhanda	Niali	Hanupur	Salepur	Natakai	Salepur
Purunasatanga	Niali	Badathakan	Salepur	Gangapur	Salepur
Subarnapur	Niali	Debaral	Salepur	Jairampur	Salepur
Khandasara	Niali	Damodarpur	Salepur	Fogala	Salepur
Badamulei	Niali	Kuandol	Salepur	Paikarapur	Salepur
Badakorkora	Niali	Bainpada	Salepur	Padhanpada	Salepur
Jahangirpur	Niali	Talapada	Salepur	Sunakhandi	Salepur
Kantikula	Niali	Bhimadaspur	Salepur	Chamarigola	Salepur
Badakhalagan	Niali	Kalidahi	Salepur	Kashipur	Salepur
Nuasatanga	Niali	Sidho	Salepur	Sarobarapur	Salepur
Olatpur	Niali	Dhanupada	Salepur	Ekarukhi	Salepur
Kesarpur	Niali	Lekhanpur	Salepur	Othaka	Salepur
Udijohal	Niali	Katikata	Salepur	Nischintakoili	Salepur
Junga	Niali	Rameswar	Salepur	Rameswarpur	Salepur
Baliapada	Salepur	Uchadiha	Salepur	Satyabhamapur	Salepur
Tilakana	Salepur	Jamalpur	Salepur	Nandol	Salepur
Demando	Salepur	Riso	Salepur	Biswanathpur	Salepur
Sahadebpur	Salepur	Natara	Salepur	Dahapada	Salepur
Jamunapur	Salepur	Ganganarasinghpur	Salepur	Raghabapur	Salepur
Fatepur	Salepur	Erakanasamilpankapal	Salepur	Gopinathapur	Salepur
Kuansola	Salepur	Sadhakanagar	Salepur	Mirzapur	Salepur
Kantapari	Salepur	Badabhimarajpur	Salepur	Raisunguda	Salepur
Bhoipada	Salepur	Chahapara	Salepur	Madhanga	Salepur
Bandhakatia	Salepur	Sanabhimarajpur	Salepur	Deuli	Salepur
Bagura	Salepur	Gopinathpur	Salepur	Matanagar	Salepur
Odaghipur	Salepur	Gothada	Salepur	Kanpur	Salepur
Kesula	Salepur	Karamuan	Salepur	Barado	Salepur
Maligan	Salepur	Orabari	Salepur	Terabindha	Salepur
Nembal	Salepur	Ramakrushnapur	Salepur	Naiguan	Salepur
Bahadulapatna	Salepur	barabari	Salepur	Chandradeipur	Salepur
Bhatapada	Salepur	Chhanipur	Salepur	Sapanpur	Salepur
Sambhupur	Salepur	Mulusuanga	Salepur	Jharpada	Salepur
Singamapur	Salepur	Sanathakan	Salepur	Trilochanpur	Salepur
Bisarapur	Salepur	Palada	Salepur	Mutarifa	Salepur
Tentol	Salepur	Nagaspur	Salepur	Aenda	Salepur
Patapur	Salepur	Dudura	Salepur	Sunalunda	Salepur
Madhyakachha	Salepur	Kentala	Salepur	Sukarapada	Salepur
Purbakachha	Salepur	Kulasukarapada	Salepur	Ranipada	Salepur
Paschimakachha	Salepur	Lokanathapur	Salepur	Gunjarpur	Salepur
Barbodia	Salepur	Sundarpur	Salepur	Osada	Salepur
Bhagabanpur	Salepur	Mohanpur	Salepur	Sankilo	Salepur
Danapur	Salepur	Mallikapur	Salepur	Oladia	Salepur

CUTTACK DISTRICT

Tehsil-wise list of flood hazard villages

Very Low (1 time)		Very Low (1 time)		Very Low (1 time)	
Village name	**Tehsil**	**Village name**	**Tehsil**	**Village name**	**Tehsil**
Bodhasara	Salepur	Narasingpur	Salepur	Sapanapur	Tangi-Choudwar
Kankarailo	Salepur	Asarapada	Salepur	Kanjia	Tangi-Choudwar
Badaroutapati	Salepur	Sarapada	Salepur	Palasha	Tangi-Choudwar
Baunapati	Salepur	Nanpur	Salepur	Sainto	Tangi-Choudwar
Rudrapur	Salepur	Narda	Salepur	Banika	Tangi-Choudwar
Tilada	Salepur	Ganeswarpur	Salepur	Mania	Tangi-Choudwar
Reba	Salepur	Machhapangi	Tangi-Choudwar	Belda	Tangi-Choudwar
Matakatapur	Salepur	Ambilijhari	Tangi-Choudwar	Badachanchoo	Tangi-Choudwar
Buhalo	Salepur	Ramachandrapur	Tangi-Choudwar	Bilateruan	Tangi-Choudwar
Maguradhanmandal	Salepur	Haduanabatia	Tangi-Choudwar	Jemadeipur	Tangi-Choudwar
Manatir	Salepur	Mangarajpur	Tangi-Choudwar	Jharakata	Tangi-Choudwar
Chhapachikana	Salepur	Mahisalanda	Tangi-Choudwar	Teliapada	Tangi-Choudwar
Haladharpur	Salepur	Champadeipur	Tangi-Choudwar	Salagaon	Tangi-Choudwar
Badakhira	Salepur	FOREST	Tangi-Choudwar	Badakusunpur	Tangi-Choudwar
Katarapada	Salepur	Karanji	Tangi-Choudwar	Beguniadiha	Tangi-Choudwar
Champati	Salepur	Suanai	Tangi-Choudwar	Paiguan	Tangi-Choudwar
Dhuansahi	Salepur	Napatua	Tangi-Choudwar	Astapari	Tangi-Choudwar
Lunahar	Salepur	Palasia	Tangi-Choudwar	Choudwar Town	Tangi-Choudwar
Kulanapur	Salepur	Padhania	Tangi-Choudwar	Kanamira	Tangi-Choudwar
Champatipatana	Salepur	Charbatia Town	Tangi-Choudwar	Damodarapur	Tangi-Choudwar
Dharmagatpur	Salepur	Athabatia	Tangi-Choudwar	Kumbhei	Tangi-Choudwar
Ramaranga	Salepur	Bhorandi	Tangi-Choudwar	Nakhara	Tangi-Choudwar
Rasulpur	Salepur	Kujibara	Tangi-Choudwar	Kandarkana	Tangi-Choudwar
Champapur	Salepur	Kamanga	Tangi-Choudwar	Chatilo	Tangi-Choudwar
Ganipur	Salepur	Berhampur	Tangi-Choudwar	Badakesharpur	Tangi-Choudwar
Gargara	Salepur	Gurujanga	Tangi-Choudwar	Nuagaon	Tangi-Choudwar
Tunpur	Salepur	Sana-gomandia	Tangi-Choudwar	Manguli	Tangi-Choudwar
Kukudang	Salepur	Kanheipur	Tangi-Choudwar	Kakatapur	Tangi-Choudwar
Satabati	Salepur	Ramagarh	Tangi-Choudwar	Salapada	Tangi-Choudwar
Ballabhapur	Salepur	Jakana	Tangi-Choudwar	Chhotapadagoan	Tangi-Choudwar
Gopapur	Salepur	Palasa	Tangi-Choudwar	Badasantarapur	Tangi-Choudwar
Kakudiapada	Salepur	Kairapari	Tangi-Choudwar	Sardarkharida	Tangi-Choudwar
Buhalpur	Salepur	Sardola	Tangi-Choudwar	Badapadagaon	Tangi-Choudwar
Bhairpur	Salepur	Bainchua	Tangi-Choudwar	Nelia	Tangi-Choudwar
Kusambi	Salepur	Beruan	Tangi-Choudwar	Kani	Tangi-Choudwar
Gaudabisi	Salepur	Atanga	Tangi-Choudwar	Ganaraba	Tangi-Choudwar
Kisinapur	Salepur	Bandal	Tangi-Choudwar	Raghunathprasad	Tangi-Choudwar
Brahmankhanda	Salepur	Naranpur	Tangi-Choudwar	Bagadhara	Tangi-Choudwar
Kothabada	Salepur	Kolha	Tangi-Choudwar	Chhatabar	Tangi-Choudwar
Julukipada	Salepur	Kanakpada	Tangi-Choudwar	Banipada	Tangi-Choudwar
Kendilo	Salepur	Narendrapur	Tangi-Choudwar	Jayapur	Tangi-Choudwar
Bagulipada	Salepur	Bani	Tangi-Choudwar	Kothamali	Tangi-Choudwar
Bodhanga	Salepur	Kadei	Tangi-Choudwar	Bandalo	Tangi-Choudwar
Kamapur	Salepur	Gopasanthapur	Tangi-Choudwar	Bhabadeipur	Tangi-Choudwar
Charirakaba	Salepur	Nischinta	Tangi-Choudwar	Banto	Tangi-Choudwar
Makundapur	Salepur	Chandanpur	Tangi-Choudwar	Chintamanipur	Tangi-Choudwar
Arei	Salepur	Sapha	Tangi-Choudwar	Hadua	Tangi-Choudwar
Sahalapur	Salepur	Birol	Tangi-Choudwar	Similihanda	Tangi-Choudwar
Malasasan	Salepur	Napanga	Tangi-Choudwar	Chasapada	Tangi-Choudwar
Sanakamarda	Salepur	Brahmanapada	Tangi-Choudwar	Garudgaon	Tangi-Choudwar
Saigoda	Salepur	Baranga	Tangi-Choudwar	Abhayapur	Tangi-Choudwar
Agyanpur	Salepur	Sanokesharpur	Tangi-Choudwar	Teruan	Tangi-Choudwar
Krushnadaspur	Salepur	Narapada	Tangi-Choudwar	Deulichuan	Tangi-Choudwar
Balesamala-2	Salepur	Hatasisua	Tangi-Choudwar	Korekore	Tangi-Choudwar
Bada-Debil	Salepur	Barapada	Tangi-Choudwar	Tikarpada	Tangi-Choudwar
Sanadebil	Salepur	Bamburi	Tangi-Choudwar	Haduotta	Tangi-Choudwar
Manoharpur	Salepur	Madhapur	Tangi-Choudwar	Sanachanchoo	Tangi-Choudwar
Dikhitapada	Salepur	Purohitpur	Tangi-Choudwar	Tarota	Tangi-Choudwar
Kuanrpur	Salepur	Agrahat	Tangi-Choudwar	Tapanda	Tangi-Choudwar
Bodamundei	Salepur	Angarjori	Tangi-Choudwar	Rajakona	Tangi-Choudwar
Barigola	Salepur	Kochilanuagaon	Tangi-Choudwar	Damaka	Tangi-Choudwar
Elamapur	Salepur	Nirgundi	Tangi-Choudwar	Tantira	Tangi-Choudwar
Keranga	Salepur	Alarpur	Tangi-Choudwar	Achalkota	Tigiria
Sabijapur	Salepur	Harianta	Tangi-Choudwar	Bhiruda	Tigiria
Betei	Salepur	Bada-pokhari	Tangi-Choudwar	Gadadharpur	Tigiria
Dingeswar	Salepur	Bira-chintamanipur	Tangi-Choudwar	Manapur	Tigiria
Kulia	Salepur	Garudagaon	Tangi-Choudwar	Sananauput	Tigiria
Serapur	Salepur	Bhatimunda	Tangi-Choudwar	Purunatigiria	Tigiria
Gokulpur	Salepur	Saranga	Tangi-Choudwar	Paikianara	Tigiria

CUTTACK DISTRICT

Tehsil-wise list of flood hazard villages

Very Low (1 time)	
Village name	**Tehsil**
Nizigarh	Tigiria
Bhejia	Tigiria
Gokarna Khal	Tigiria
Sunthipal	Tigiria
Hatamal	Tigiria
Harisaranpur	Tigiria
Baharbilla	Tigiria
Bhogada	Tigiria
Belanta	Tigiria
Bindanima	Tigiria
Pankal	Tigiria
Biriput	Tigiria
Mahuldhipa	Tigiria
Godijharia	Tigiria

DEOGARH DISTRICT

Tehsil-wise list of flood hazard villages

Very Low (1 time)	
Village name	**Tehsil**
Budido	Debagarh
Naulipada	Debagarh
Sindhupali	Debagarh
Sunaripada	Debagarh

DHENKANAL DISTRICT

Tehsil-wise list of flood hazard villages

Very High (10-14)		Low (2-4)		Low (2-4)	
Village name	**Tehsil**	**Village name**	**Tehsil**	**Village name**	**Tehsil**
Karanda	Gondia	Arilo	Bhuban	Siarimalia	Kamakshyanagar
High (7-9)		Kansaragoda	Bhuban	Kairanali	Kamakshyanagar
Garhnrusinghaprasad	Bhuban	Nuagan	Dhenkanal	Masani	Kamakshyanagar
Muruga	Bhuban	Padmanavpur	Dhenkanal	Balipada	Kamakshyanagar
Khandabandha	Gondia	Sankarpur	Dhenkanal	Arnnapurnapur (Ka)	Kamakshyanagar
Jakia	Gondia	Jenasahu Patna	Dhenkanal	Dhobabahali	Kamakshyanagar
Moderate (5-6)		Tilapada	Dhenkanal	Kantapal	Kamakshyanagar
Jamunakote	Bhuban	Talagotha	Dhenkanal	Hatuari	Kamakshyanagar
Khantakhola	Bhuban	Gundei	Dhenkanal	Srimula (Sirimula)	Kamakshyanagar
Gheekhola	Bhuban	Mohadia	Dhenkanal	**Very Low (1 time)**	
Ramachandrapur	Bhuban	Bhuinpur	Dhenkanal	Renadapatana	Bhuban
kaitha	Bhuban	Baulapurpatana	Dhenkanal	Ichhapur	Bhuban
patapur	Bhuban	Muliapur	Dhenkanal	Anantapur	Bhuban
Sundhikateni	Bhuban	Pasasinga	Dhenkanal	Gamargola	Bhuban
Asurabandha	Bhuban	Rasasinga	Dhenkanal	Baunsakana	Bhuban
Jaypur	Bhuban	Kunjabiharipur	Dhenkanal	Ranjeila	Bhuban
Nrusinghapur oraf Krushnapur	Bhuban	Brajabiharipur	Dhenkanal	Chhatakhamb	Bhuban
Gopalpur	Bhuban	Goradapal	Gondia	TOWN	Bhuban
Routrapur	Bhuban	Makundapur	Gondia	Kankhai	Bhuban
Ekatali(Ka)	Bhuban	Kanka	Gondia	Balibo(L)	Bhuban
Lankabeherakateni	Bhuban	Patuabil	Gondia	Balibo(Kha)	Bhuban
Ekatali(Kha)	Bhuban	Pingua	Gondia	Dadhisinga	Bhuban
Nuapada	Dhenkanal	Haladidihi	Gondia	Kesharpur	Bhuban
Banasinga	Dhenkanal	Manjuripada	Gondia	Garudabandi	Bhuban
Radhadeipur	Dhenkanal	Kochilabanka	Gondia	Mrudanga	Bhuban
Hatibarikud	Gondia	Kalunigoda	Gondia	Bentashalia	Bhuban
Nabaninga	Gondia	Nilakanthapursasan	Gondia	Brahmapur	Bhuban
Hatibari	Gondia	Ransudha	Gondia	Nilakanthapur	Bhuban
Chandipal	Gondia	Kalapada	Gondia	kanapalsamilmahulpal	Bhuban
Jineilo	Kamakshyanagar	Nuagarh	Gondia	Balipada	Bhuban
Barunan (Baruan)	Kamakshyanagar	Pipala	Kamakshyanagar	Palasapithia	Bhuban
Baisinga	Kamakshyanagar	Korianpal	Kamakshyanagar	Gabagoda	Bhuban
Low (2-4)		Kangeilo	Kamakshyanagar		Dayanabili
Maneidoli	Bhuban	Manitri	Kamakshyanagar	Anala	Bhuban
Anlapal	Bhuban	Sanabrahmapur	Kamakshyanagar	Senanda	Bhuban
Gobindapur	Bhuban	Khajuridihi	Kamakshyanagar	Joragadia	Bhuban
Purastampur	Bhuban	Mugapada	Kamakshyanagar	Kuninda	Bhuban
Kumarda	Bhuban	Ratasahi	Kamakshyanagar	Siaridoli	Bhuban
Malapura	Bhuban	Sanasuanlo	Kamakshyanagar	Gobindabidyadharpur	Bhuban

DHENKANAL DISTRICT

Tehsil-wise list of flood hazard villages

Very Low (1 time)		Very Low (1 time)		Very Low (1 time)	
Village name	**Tehsil**	**Village name**	**Tehsil**	**Village name**	**Tehsil**
Odhana	Bhuban	Sariapada	Dhenkanal	Desakaluriapatana	Dhenkanal
Mathanuagan	Bhuban	Baladiabandha	Dhenkanal	Gengutia	Dhenkanal
Bamuan	Bhuban	Nadiali	Dhenkanal	Besalia	Dhenkanal
Tipilei	Bhuban	Dallaka	Dhenkanal	Bibhutipada	Dhenkanal
Kunda	Bhuban	Chhailosimilipatana	Dhenkanal	Talaberena	Dhenkanal
Brahmankhantakhol	Bhuban	Bhapur	Dhenkanal	Sarakhia	Dhenkanal
Gadganpur	Bhuban	Mahulapunji	Dhenkanal	Bega	Gondia
Rodanga	Bhuban	Dhirapatana	Dhenkanal	Badapokharia	Gondia
Bhadaliapasi	Bhuban	Krushnaprasad	Dhenkanal	Laulai	Gondia
Kainsiri	Bhuban	Madhusahupatana	Dhenkanal	Baunsanali	Gondia
Balijhati	Bhuban	Kanjiabereni	Dhenkanal	Erapada	Gondia
Dhalapada	Bhuban	Rajuapatana	Dhenkanal	Majhipal	Gondia
Chandar	Bhuban	Indipur	Dhenkanal	Bhaliakana	Gondia
Bhusala	Bhuban	Bidabandha	Dhenkanal	Naguan	Gondia
Anlajhari	Bhuban	Palsudha	Dhenkanal	Kudakhetri	Gondia
Samal	Bhuban	Sadasivapur	Dhenkanal	Ambapada	Gondia
Khoksa(L)	Bhuban	Sankulei	Dhenkanal	Panchakendu	Gondia
Khoksa(R)	Bhuban	Gurujanga	Dhenkanal	Ratanpur	Gondia
Marthapur	Bhuban	Kandhapal	Dhenkanal	Nethaka	Gondia
Adipura	Bhuban	Balarampur	Dhenkanal	Ria	Gondia
Sribschhabhagiratha Pur Sasan	Bhuban	Chaulia	Dhenkanal	Gopalpur	Gondia
Kirtanpur	Bhuban	Nathua	Dhenkanal	Brahmanbati	Gondia
Bharatipahad	Bhuban	Badanagena	Dhenkanal	Kesarda	Gondia
Nayanilakanthapur	Bhuban	Tavapal	Dhenkanal	Solagadia	Gondia
Nimeinpur	Bhuban	Silakundi	Dhenkanal	Kusida	Gondia
Kumurasinga	Bhuban	Kamalanga	Dhenkanal	Kaitha	Gondia
Sarangapur	Bhuban	Mangalpur	Dhenkanal	Sogara	Gondia
Balipura	Bhuban	Tentuleigundlei	Dhenkanal	Panubarikkateni	Gondia
Baliamba	Dhenkanal	Kendupada	Dhenkanal	Eleijanga	Gondia
Kamadhenukota	Dhenkanal	Parikheda	Dhenkanal	Kabera	Gondia
Chandrasekharprasad	Dhenkanal	Sogarapasi	Dhenkanal	Madhapur	Gondia
Gangadharprasad	Dhenkanal	Balaramprasad	Dhenkanal	Chabisakuda	Gondia
Oukhamapatana	Dhenkanal	gharamapat	Dhenkanal	Jadupur	Gondia
Talbarkota	Dhenkanal	Tentuliapada	Dhenkanal	Jamusara	Gondia
Manipur	Dhenkanal	Badabaulapur	Dhenkanal	Kankalunda	Gondia
Regeda	Dhenkanal	Nabakumarpur	Dhenkanal	Kasipur	Gondia
Deopada	Dhenkanal	Chhatia	Dhenkanal	Khandual	Gondia
Tarava	Dhenkanal	Kumardeipur	Dhenkanal	Sahadeipur	Gondia
Haldigundi	Dhenkanal	Tentuliapatna	Dhenkanal	Lahada	Gondia
Dholapasi	Dhenkanal	Ratnapravapodapada	Dhenkanal	Karadabani	Gondia
Keutabereni	Dhenkanal	Bhojadeipur	Dhenkanal	Dalsingamarthapur	Gondia
Mandabahali	Dhenkanal	Barada	Dhenkanal	Ankurda	Gondia
Ranja	Dhenkanal	Gundichapada	Dhenkanal	Santhasara	Gondia
Susapada (Kusapada)	Dhenkanal	Pansapada	Dhenkanal	Gandia	Gondia
Thoriapada	Dhenkanal	Patta	Dhenkanal	Oranda	Gondia
Balabhadrapur	Dhenkanal	Gobindapur	Dhenkanal	Sriramchandrapur	Gondia
Genjapal	Dhenkanal	Thakurapal	Dhenkanal	Atinda	Gondia
Dhanasendhakateni	Dhenkanal	Koriamal	Dhenkanal	Dasamanapatana	Gondia
Naranpur	Dhenkanal	Latadeipur	Dhenkanal	Asanabahali	Gondia
Kakudibhag	Dhenkanal	Khuntujhari	Dhenkanal	Nihalprasad	Gondia
Motari	Dhenkanal	Kankarpur	Dhenkanal	Balibandha	Gondia
Mahulaberini	Dhenkanal	Kankadahad	Dhenkanal	Kathapal	Gondia
Koilipangi	Dhenkanal	Namachira	Dhenkanal	Ambabahali	Gondia
Baniasahi	Dhenkanal	Gundurapasi	Dhenkanal	Khankar	Gondia
Salapadabishnupur	Dhenkanal	Chhadasing	Dhenkanal	Bambilo	Gondia
Sankarpratappur	Dhenkanal	Belapada	Dhenkanal	Lakhalinga	Gondia
Chainpur	Dhenkanal	Gailo	Dhenkanal	Baniapada	Gondia
Chainpur patana	Dhenkanal	Kaluriapatana	Dhenkanal	Chirulei	Gondia
Gadasila	Dhenkanal	Bahaliabandhakateni	Dhenkanal	Aruhan	Gondia
Mahidharpur	Dhenkanal	Ekagharia	Dhenkanal	Purunaamanga	Gondia
Kasiadihi	Dhenkanal	Bangurasinga	Dhenkanal	Mathatentulia	Gondia
Siminoi	Dhenkanal	Gadagovindpur	Dhenkanal	Arachua	Gondia
Mahendrapur	Dhenkanal	Paikadahikhor	Dhenkanal	Belasaralunda	Gondia
Sainbiri	Dhenkanal	Naganabasti	Dhenkanal	Dulan	Gondia
Ankarantipur	Dhenkanal	Sananagena	Dhenkanal	Arnapur	Gondia
Nilambarpur	Dhenkanal	Dudhapal	Dhenkanal	Ghantapasikateni	Gondia
Nilambarpursasan	Dhenkanal	Kenchuabereni	Dhenkanal	Bangol	Gondia
Badakhora	Dhenkanal	Beda	Dhenkanal	Nityanandapur	Gondia
Dengabereni	Dhenkanal	Kharagprasad	Dhenkanal	Eranda	Gondia

DHENKANAL DISTRICT

Tehsil-wise list of flood hazard villages

Very Low (1 time)		Very Low (1 time)	
Village name	**Tehsil**	**Village name**	**Tehsil**
Nayakateni	Gondia	Tumusingha	Kamakshyanagar
Chudakhiakateni	Gondia	Machhia	Kamakshyanagar
Bajuria	Gondia	Gangijodi	Kamakshyanagar
Alati	Gondia	Mathakaragola	Kamakshyanagar
Bandhanuagan	Gondia	Origaon	Kamakshyanagar
Beltikiri	Gondia	Arasahi	Kamakshyanagar
Banguramal	Gondia	Dighi	Kamakshyanagar
Joranda	Gondia	Badasuanlo	Kamakshyanagar
Santhapur	Gondia	Birasal	Kamakshyanagar
Ballabha	Gondia	Ichhabatipur(L)	Kamakshyanagar
Jagaberena	Gondia	Mugapadakateni	Kamakshyanagar
Bainsia	Gondia	Kanchhia	Kamakshyanagar
Koluha	Gondia	Jagannathpur	Kamakshyanagar
Sadangi	Gondia	Suniamaru	Kamakshyanagar
Khankira	Gondia	Angarua	Kamakshyanagar
Benajara	Gondia	Mainda	Kamakshyanagar
Kokeida	Gondia	Bampu	Kamakshyanagar
Anthukudakateni	Gondia	Mota	Kamakshyanagar
Jandapasi	Gondia	Pandua	Kamakshyanagar
Manitiri	Gondia	Khokasa	Kamakshyanagar
Raitala	Gondia	Koriapal	Kamakshyanagar
Singa	Gondia	Benupa	Kamakshyanagar
Tolarpasi	Gondia	Jalas(L)	Kamakshyanagar
Rameikhamar	Gondia	Kendudhipa	Kamakshyanagar
Mandar alias samantsingarpur	Gondia	Arnnapurnapur (Kha)	Kamakshyanagar
Chitalpur	Gondia	Cheliabeda	Kamakshyanagar
Sandapasi	Gondia	Rajakulakateni	Kamakshyanagar
Chandrasekharpur	Gondia	Malapura	Kamakshyanagar
Jankhira	Gondia	Karabar	Kamakshyanagar
Kaimati	Gondia	Upara Jhagadapada	Kamakshyanagar
Raipur	Gondia	Panigengutia	Parjang
FOREST	Kamakshyanagar	Mendhapada	Parjang
Kandhara	Kamakshyanagar		
Dangapal	Kamakshyanagar		
Urbengi	Kamakshyanagar		
Kantioputasahi	Kamakshyanagar		
Jogidiha	Kamakshyanagar		
Chudakhia Kateni	Kamakshyanagar		
Kotagara	Kamakshyanagar		
Tentulisinga	Kamakshyanagar		
Haridapal	Kamakshyanagar		
Mahulapal	Kamakshyanagar		
Sogar	Kamakshyanagar		
Rabada	Kamakshyanagar		
Sukapada	Kamakshyanagar		
Saruali	Kamakshyanagar		
Badabhaga	Kamakshyanagar		
Badabrahmapur	Kamakshyanagar		
Bankual	Kamakshyanagar		
Khurusia	Kamakshyanagar		
Sasapasi	Kamakshyanagar		
Nuapani	Kamakshyanagar		
Kantaripata	Kamakshyanagar		
Rangamatia	Kamakshyanagar		
Deulapatana	Kamakshyanagar		
Rainarasinghpur sasan	Kamakshyanagar		
Kamagarapurunadiha	Kamakshyanagar		
Srirampur	Kamakshyanagar		
Baligorada	Kamakshyanagar		
Khuntabati	Kamakshyanagar		
Jaka	Kamakshyanagar		
Jiral	Kamakshyanagar		
Goradia	Kamakshyanagar		
Lokanathapur	Kamakshyanagar		
Tangarapada	Kamakshyanagar		
Badura	Kamakshyanagar		
Santarapur	Kamakshyanagar		
Dimiria	Kamakshyanagar		
Kantiokateni	Kamakshyanagar		

GANJAM DISTRICT

Tehsil-wise list of flood hazard villages

Low (2-4)		Low (2-4)		Very Low (1 time)	
Village name	**Tehsil**	**Village name**	**Tehsil**	**Village name**	**Tehsil**
Badagada	Asika	FOREST	Purusottampur	Kusaguma	Asika
Venkatraipalli	Asika	Kamanalinakhyapur	Purusottampur	Bethuar	Asika
Tarasingi	Asika	Padaranalinakshyapur	Purusottampur	Janibilli	Asika
Benapata	Asika	Pratappur	Purusottampur	Chancharapalli	Asika
Nirala	Asika	Bhuanbhuin	Purusottampur	Dakibaja	Asika
Debabhumi	Asika	Aladigan	Purusottampur	Ramachandrapur	Asika
Karpuranuagam	Asika	Khatiaramachandrapur	Purusottampur	Bodarasingi	Asika
Phappalapur	Asika	Khandadeuli	Purusottampur	Kalasandhapur	Asika
Danchandanpedhi	Asika	Balinkisaranpur	Purusottampur	Kaithada Ramachandrapur	Asika
Santarapur	Asika	Nandanapalli	Purusottampur	Kararajendrapur	Asika
Dhanija	Asika	Santoshpur	Purusottampur	Ghasibilli	Asika
Banthapalli	Asika	Balasinghapalli	Purusottampur	Radhacharanpalli	Asika
Gunthapada	Asika	Benigohiri	Purusottampur	Gopalkrishnapur	Asika
Gobanala	Asika	Hindula	Purusottampur	Khaspa	Asika
Niladripalli	Berhampur	Angu	Purusottampur	Kurula	Asika
Kamalapur	Berhampur	Kusapur	Purusottampur	Podiadamodarpalli	Asika
Sanabalipadar	Buguda	Baghala	Purusottampur	Kamasasan	Asika
Suramani	Buguda	Khajipalli	Purusottampur	Amalapada	Asika
Badamadhapur	Chatrapur	Beluabijebalunikeswarapur	Purusottampur	Pataliguda	Asika
Rangamatia Nalinakhyapur	Chatrapur	Mulakumari	Purusottampur	Nalabanta	Asika
Khurigam	Chatrapur	Bilaspur	Purusottampur	Nuabila	Asika
TOWN	Chatrapur	Chhatamundali	Purusottampur	Mahupadar	Asika
Patlampur	Chatrapur	Changudipadaranuagam	Purusottampur	Kornoli	Asika
Bhagirathipur	Chatrapur	Pandia	Purusottampur	Goudagotha	Asika
Rukunigam	Chatrapur	Rajabalapalli	Purusottampur	Khadabhaga	Asika
Sarabhimpur	Chatrapur	Pincholi	Purusottampur	Mundamarai	Asika
Dibyasingapur	Chatrapur	Kusalapalli	Purusottampur	Ambadabanahill	Asika
Singipur	Chatrapur	Tankachhai	Purusottampur	Padapalli	Asika
Danaiberhampur	Chatrapur	Solaghara	Purusottampur	Damodarpursasan	Asika
Patapur	Chatrapur	Sasanpalli	Purusottampur	Hirakhandi	Asika
Bahulagam	Chatrapur	Karandapalli	Purusottampur	Sundarapalli	Asika
Biripur	Chatrapur	Pandarakholli	Purusottampur	Gobindapur	Asika
Chikalakhandi	Chatrapur	**Very Low (1 time)**		Shyamasundarpur	Asika
Purusotamapur (Dayanidhipur)	Digapahandi	Phulasarapali	Asika	Subarnadeipur	Asika
Deulapedi	Digapahandi	Chadheyapalli	Asika	Baliarsingipur	Asika
Baraori	Digapahandi	TOWN	Asika	Bakilikona	Asika
Madhabarida	Ghumsur	Karatali	Asika	Khariguma	Asika
Kanjiama	Hinjili	Gandapalli	Asika	Brahmahatya	Asika
Chanduli	Hinjili	Jaganathpalli	Asika	Palaupalli	Asika
Brahmanachai	Hinjili	Tumbathengapalli	Asika	Rasakumpa	Asika
Nuasaru	Hinjili	Askadamodarpalli	Asika	Khamarapaitari	Asika
Daspur	Kanishi	Pankalabadi	Asika	Hanumantadwar	Asika
Kostapeta	Kanishi	Sahaspur	Asika	Kapilash	Asika
Kolathigam	Kanishi	Kirakhai	Asika	Dharakot	Asika
Solabindho	Kanishi	Khandabandha	Asika	Jamunapaitari	Asika
Kirtipur	Kanishi	Talaputu	Asika	Malati	Asika
Lohadigam	Kanishi	Nandigharpaitari	Asika	Indanapur	Asika
Keluapalli	Kanishi	Gobardhanpur Nuapalli	Asika	Singipur	Asika
Hantulu	Kanishi	Putu	Asika	Pakidi	Asika
Markandi	Kanishi	Dantaribagada	Asika	Pitala	Asika
Mishrapalli	Kanishi	Nandighara	Asika	Biripur	Asika
Bayali	Kanishi	Jagamohan	Asika	Haripurpaitari	Asika
Mendrajpur	Kanishi	Talapatna	Asika	Chatula	Asika
Haradanga	Kanishi	Gadadamodarapalli	Asika	Kendupadara	Asika
Ekasingi	Kanishi	Nabaratnapur	Asika	Baragan	Asika
Mardakote	Khallikote	Jagamohanpaitari	Asika	Makundapur	Asika
Odanai	Khallikote	Gangapur Alias Purusotampur Sa	Asika	Sunapali	Asika
Bhetasingi	Kodala	khariguda Rajendrapur	Asika	Khajuriapaitari	Asika
Belapur	Kodala	Syamaghanapur	Asika	Dahimundali	Asika
Subalaya	Kodala	Kaithada Ramchandrapur	Asika	Dhanapunja	Asika
Santarpalli	Kodala	Tilatamadeipur	Asika	Barata	Asika
Langalaghai alias Nalinakshyap	Purusottampur	Narayanpursasan	Asika	AgraharamNarayanpur	Asika
Chellu	Purusottampur	Bhaliapalli	Asika	Mantapada	Asika
Sanamadhapur	Purusottampur	Baradaballi	Asika	Nahada	Asika
Gothali(Gothialikhata)	Purusottampur	Jahada	Asika	Munigadi	Asika
Belua	Purusottampur	Chapudiahill	Asika	Sidhanai	Asika
Chadhiapalli	Purusottampur	Haripur	Asika	Nimina	Asika
Gothiali	Purusottampur	Kusapada	Asika	Bhejiput	Asika
Mendhapalli	Purusottampur	Khairapalli	Asika	Pandiapathara	Asika

GANJAM DISTRICT

Tehsil-wise list of flood hazard villages

Very Low (1 time)		Very Low (1 time)		Very Low (1 time)	
Village name	**Tehsil**	**Village name**	**Tehsil**	**Village name**	**Tehsil**
Bhetanai	Asika	Jagadalpur	Berhampur	Badabaranga	Chikiti
Gudisara	Asika	Madhapur	Berhampur	Parsamba	Chikiti
Serankuda	Asika	Nalihada	Berhampur	Pendurakhalisasan	Chikiti
Dengapadar	Asika	Jiroli	Buguda	Deulamadeli	Chikiti
Marudijaganathpur	Asika	Patharapalli	Buguda	Maisanpur	Chikiti
Khandadeuli	Asika	Girisola	Buguda	Amundi	Chikiti
Kamagada	Asika	Mottabadi	Buguda	Thuruburai	Digapahandi
Sanakholi	Asika	Thanapalli	Buguda	Mahirakana	Digapahandi
Balichai	Asika	Dakarabadi	Buguda	Baulapada	Digapahandi
Magurapalli	Asika	Khairaputti	Buguda	Hansarali	Digapahandi
Padhala	Asika	Nagiri	Buguda	Goutami	Digapahandi
Gahangu	Asika	Chillikhama	Buguda	Kalarapadar	Digapahandi
Haradapadar	Asika	Sankuru	Buguda	Jugudibalabhadrapur	Digapahandi
Kotibadi	Asika	Gothali	Buguda	Konkarada	Digapahandi
Charamaria	Asika	Kandhapatharapalli	Buguda	Pallipadmanavapur	Digapahandi
Narayanapur	Asika	Bijaylaxmisaranpur	Buguda	Alarigada	Digapahandi
Rishipur	Asika	Gudipalli	Buguda	Radhadeipur	Digapahandi
Luni Padasasan	Asika	Kanasuka	Buguda	Maguraambatha	Digapahandi
Badadodanga	Asika	Pochalundi	Buguda	Danaambatha	Digapahandi
Nuababanpur	Asika	Nagudu	Buguda	Erendra	Digapahandi
Khamara	Asika	Kalamba	Buguda	Biswanathpur	Digapahandi
Dhobapalli	Asika	Golabandha	Buguda	Basudevpur	Digapahandi
Kamaladeipur	Asika	Hansapur	Chatrapur	Gunasagar	Digapahandi
Khukundia	Asika	Nandapandapalli	Chatrapur	Amuniabaulghai	Digapahandi
Kharia	Asika	Kanchara	Chatrapur	Gangadharapur	Digapahandi
Kusaraba	Asika	Rajapur	Chatrapur	Gambhariguda	Digapahandi
Bariguda	Asika	Sanajaganathapur	Chatrapur	Kabatamunduli	Digapahandi
Kanabhaga	Asika	Polasara	Chatrapur	Birasinghalaxminarayanpur	Digapahandi
Landajuali	Asika	Bipilingi	Chatrapur	Satrumardansingapur	Digapahandi
Sumantapalli	Asika	Nurmahamadapalli	Chatrapur	Dharmaraypur	Digapahandi
Mangalapur	Asika	Lokanathapur	Chatrapur	Karakhandi	Digapahandi
Mamudiha	Asika	Allipur	Chatrapur	Penduralundi	Digapahandi
Alipur	Asika	Humuri	Chatrapur	Mohiguda	Digapahandi
Punanda	Asika	Podapadar	Chatrapur	Lenkakhali	Digapahandi
Kanchakhandi	Asika	Kainchapur	Chatrapur	Kaudia	Digapahandi
Andirasingi	Asika	Bahalapur	Chatrapur	Tulasipadar	Digapahandi
Lakhmipur	Asika	Barada	Chatrapur	Kantadadhia	Digapahandi
Dhaugan	Asika	Sribanabatimal	Chatrapur	Bhuduki	Digapahandi
Baharaguda	Asika	Jaganathapur	Chatrapur	Sahasapur	Digapahandi
Nuapalli	Asika	Kumarabegapalli	Chatrapur	Dengadi	Digapahandi
Asuraipalli	Asika	Kalyanpur	Chatrapur	Chandramanipur	Digapahandi
Kirtipur	Asika	Jharapadar	Chatrapur	Patapur	Digapahandi
Bijayarajendrapur	Asika	Ganjamsalt factory	Chatrapur	Dhanyarasi	Digapahandi
Kumbhari	Asika	Kantiagada	Chatrapur	Gadagovindapur	Digapahandi
Gurunthi	Berhampur	Gokharakuda	Chatrapur	Dabarasingi	Digapahandi
Birakrishnachandrapur	Berhampur	Pallibandha	Chatrapur	Laxmipur	Digapahandi
Borigam	Berhampur	Landabaunasa	Chatrapur	Addapada	Digapahandi
Mosiakhalli	Berhampur	Sriramapur	Chatrapur	Bodalundi	Digapahandi
Jogiapalli	Berhampur	Uppalaputi	Chatrapur	Baisipala	Digapahandi
Hatipada	Berhampur	Paikapada	Chatrapur	Burapalli	Ghumsur
Dura Bahadurpetta	Berhampur	Sindhigan	Chatrapur	Krushnasaranpur	Ghumsur
Aruapalli	Berhampur	Aliabada	Chatrapur	Pantikhari	Ghumsur
Badagumula	Berhampur	Goba	Chatrapur	Gundribadi	Ghumsur
Baulajholi	Berhampur	Baranga	Chatrapur	Dhaupalli	Ghumsur
Ankusapur	Berhampur	Sundarpur	Chatrapur	Barampur	Ghumsur
Lanjiya	Berhampur	Mahanadapur	Chatrapur	Saranuapalli	Ghumsur
Bhabinipur	Berhampur	Munishipentha	Chatrapur	Belakiari	Ghumsur
Kodarapalli	Berhampur	Padmabati	Chatrapur	Tanarada	Ghumsur
Nimakhandi	Berhampur	Sribena	Chatrapur	Kebiripalli	Ghumsur
Matiapalli	Berhampur	Paitari	Chatrapur	Sutumusara	Ghumsur
Pathara	Berhampur	Mayurapada	Chatrapur	Rajanpali	Ghumsur
Pandiajholi	Berhampur	Matikhala	Chatrapur	Banatumba	Ghumsur
Mandiapalli	Berhampur	Kalipalli	Chatrapur	Kurulai	Ghumsur
Badapur	Berhampur	Basanaputi	Chatrapur	Kokalunda	Ghumsur
Rangeilunda	Berhampur	Badaputi	Chatrapur	Nunijhola	Ghumsur
Balarampalli	Berhampur	Kharakharia	Chikiti	Rattangi	Ghumsur
Dakhinapur	Berhampur	Chiladi	Chikiti	Udhura	Ghumsur
Korapalli	Berhampur	Kalabada	Chikiti	Khajuripalli	Ghumsur
Ratnapur	Berhampur	Madhusudanpur	Chikiti	Mujagada	Ghumsur

GANJAM DISTRICT

Tehsil-wise list of flood hazard villages

Very Low (1 time)		Very Low (1 time)		Very Low (1 time)	
Village name	**Tehsil**	**Village name**	**Tehsil**	**Village name**	**Tehsil**
Gohiribadi	Ghumsur	Hantash	Hinjili	Bolasara	Kodala
Sutangi	Ghumsur	Allapur	Hinjili	Sanapankalabadi	Kodala
Biripadar	Ghumsur	Nandika	Hinjili	Sunarijhola	Kodala
Buduli	Ghumsur	Ralabha	Hinjili	Baliasara	Kodala
Dungapalli	Ghumsur	Sasan Ambagam	Hinjili	Hindola	Kodala
Gandisula	Ghumsur	Sahapur	Hinjili	Nandiagada	Kodala
Lalsingi	Ghumsur	Badiambagam	Hinjili	Ghodapalankaranjara	Kodala
Samarada	Ghumsur	Balakrishnapur	Hinjili	Osingi	Kodala
Jamalai	Ghumsur	Nimigan	Hinjili	Paikajamuna	Kodala
Kotipada	Ghumsur	Gandala	Hinjili	Gudiali	Kodala
Gujurali	Ghumsur	Belagan	Hinjili	Bhodua	Kodala
Boribandha	Ghumsur	Santoshpur	Hinjili	Barida	Kodala
Sanatulasipali	Ghumsur	Saru	Hinjili	Rukakana	Kodala
Bilipada	Ghumsur	Pochilima	Hinjili	Kankarada	Kodala
Baruda	Ghumsur	Kharida	Hinjili	Mathurakheta	Kodala
Andharikota	Ghumsur	Punarkhandi	Hinjili	Jagiridengapadar	Kodala
Kotibaradi	Ghumsur	Sampur	Hinjili	Chadhiapadakrushnadaspur	Kodala
Russelkonda	Ghumsur	Sapuapalli	Hinjili	Gunthapada	Kodala
Dindipalli	Ghumsur	Daripadar	Hinjili	Rampudi	Kodala
Patababuli	Ghumsur	Giria	Hinjili	Kandhakharida	Kodala
Dhamanajholi	Ghumsur	Sikiri	Hinjili	Saradhapur	Patrapur
Dihapadhal	Ghumsur	Alladapur	Kanishi	Sabardeipeta	Patrapur
Bhereda	Ghumsur	Katuru	Kanishi	B.Nuagam Sasan	Patrapur
Narayanpatna	Ghumsur	Sonapur	Kanishi	Pamagam	Patrapur
Jamapalli	Ghumsur	Phasinuapada	Kanishi	Brahman Nuagam	Patrapur
Dhimiripalli	Ghumsur	Dhepanuapada	Kanishi	Jayapur	Patrapur
Nuagam	Ghumsur	Chandanbada	Kanishi	Chidipudi	Patrapur
Dubuduba	Ghumsur	Lunimathi	Kanishi	Gudipadar	Patrapur
Baunsalundi	Ghumsur	Patisonapur	Kanishi	G.Balarampur	Patrapur
Gamundi	Ghumsur	Indrakhi	Kanishi	Gopalsagar	Patrapur
Gajendra	Ghumsur	Tulu	Kanishi	Patrapur	Patrapur
Ambapua	Ghumsur	Bendalia	Kanishi	Bhimapur	Patrapur
Bajragada	Ghumsur	Keutakaitha	Kanishi	Mundakeri	Patrapur
Mahulia	Ghumsur	Mohada	Kanishi	Samantapalli -Gopinathpur	Patrapur
Kantadora	Ghumsur	Surala	Kanishi	Banasola	Patrapur
Dhumchai	Ghumsur	Sanakhajuria	Kanishi	Chandibeda	Patrapur
Baladi	Ghumsur	Fulta	Kanishi	Narayanpur	Patrapur
Badapada	Ghumsur	Sasanpadar	Kanishi	Damodarpalli	Patrapur
Inginathi	Ghumsur	Mantridi	Kanishi	Koliala	Patrapur
Sirikoi	Ghumsur	Brahmapalli	Kanishi	Gothagam	Patrapur
Agajhola	Ghumsur	Gounju	Kanishi	Kesaripada	Patrapur
Jilundi	Ghumsur	Rangipur	Kanishi	B.Balarampur	Patrapur
Khairaputi	Ghumsur	Ambapur	Kanishi	Chaitanyachandrapursasan	Patrapur
FOREST	Ghumsur	Burukudi	Kanishi	Boribada	Patrapur
Turuma	Ghumsur	Jhatipadar	Kanishi	Kumanda	Purusottampur
Kasakendupali	Ghumsur	Dayanidhipeta	Kanishi	Badarampalli	Purusottampur
Natapalli	Ghumsur	Haladiapadar	Kanishi	Balia	Purusottampur
Dhanurjayapur	Ghumsur	Kotharsingi	Kanishi	Kalua Badikheta	Purusottampur
Kullada	Ghumsur	Jagapur	Kanishi	Deulapalli	Purusottampur
Chitipali	Ghumsur	Suvani	Kanishi	Barapalli	Purusottampur
Rajakundu	Ghumsur	Bhatapada	Khallikote	Ranigam	Purusottampur
Thengadhar	Ghumsur	Ranipada	Khallikote	Kusapatta	Purusottampur
Sodangi	Ghumsur	Danapur	Khallikote	Karanjhara	Purusottampur
Tilisingi	Ghumsur	Krushnapur	Khallikote	Barabaragan	Purusottampur
Kusapalli	Ghumsur	Palurgada	Khallikote	Chandapura Alias Chandanpur	Purusottampur
Origada	Ghumsur	Raghunathpur	Khallikote	Antrigam	Purusottampur
Benipalli	Ghumsur	Humma	Khallikote	Amuniagobindapur	Purusottampur
Kisangadia	Ghumsur	Talasara	Khallikote	Gangadahani	Purusottampur
Sanakodanda	Ghumsur	Dwarasuni	Khallikote	Gunduribadi	Purusottampur
Badakodanda	Ghumsur	Gada Bedhabana	Khallikote	Ambilapalli	Purusottampur
Mahaguda	Ghumsur	Kathagara	Khallikote	Humuridharamashranapur	Purusottampur
Jogimari	Ghumsur	Binchanapalli	Khallikote	Jaganathpur	Purusottampur
Patulisahi	Ghumsur	Odiaalapur	Khallikote	Paliama	Purusottampur
Tahara	Hinjili	Karakhola hill	Khallikote	Sunadhara	Purusottampur
Pudingi	Hinjili	Bhramarakudi	Khallikote	Kaithada	Purusottampur
Khandara	Hinjili	Laxmanpurbhimpur	Khallikote	Kolasingi	Purusottampur
Burupada	Hinjili	Phasi	Kodala	Ranajhali	Purusottampur
Putiapadar	Hinjili	Lathuliraghunathpur	Kodala	Hattapur	Purusottampur
Dhobadi	Hinjili	Sadabartanuagan	Kodala	Anchuli	Purusottampur

GANJAM DISTRICT

Tehsil-wise list of flood hazard villages

Very Low (1 time)		Very Low (1 time)	
Village name	**Tehsil**	**Village name**	**Tehsil**
Hindulapalli	Purusottampur	Borasingi	Surada
Handighara	Purusottampur	Ballighai	Surada
Kartikadhi	Purusottampur	Kaithaguda	Surada
Khatadi	Purusottampur	Amrutulu	Surada
Kathagada	Purusottampur	Renti	Surada
Burutulu	Purusottampur	Buguda	Surada
Hundata	Purusottampur	Kunjabiharipur	Surada
Kanthiapalli	Purusottampur	Khariguda	Surada
Bhimpur	Purusottampur	Gundiribadi	Surada
Kalidaspur	Purusottampur	Sarabadi	Surada
Badaramachandrapur	Purusottampur	Nuagada	Surada
Ganganapur	Purusottampur	Suramani	Surada
Jaleswarkhandi	Purusottampur	Palakatu	Surada
Gaudanuagam	Purusottampur	Tatabali	Surada
Badarampallikheta	Purusottampur	Jhuntiapalli	Surada
Rajpur	Purusottampur	Jayasingi	Surada
Sama	Purusottampur	Sanasurada	Surada
Inamtentulia	Purusottampur	SuradaReservoir	Surada
Narasingpur	Purusottampur	Bijayagopalapur	Surada
Badachokada	Purusottampur	Bijegopalapur	Surada
Tarenipalli	Purusottampur	Gundibira	Surada
Morabai	Purusottampur	Baghalingi	Surada
Adheibaragan	Purusottampur	Bhaliagochha	Surada

JAGATSINGHPUR DISTRICT

Tehsil-wise list of flood hazard villages

Very High (10-14)		High (7-9)		High (7-9)	
Village name	**Tehsil**	**Village name**	**Tehsil**	**Village name**	**Tehsil**
Salipada	Balikuda	Nuapada	Kujang	Atamul	Tirtol
Tiruna	Balikuda	Rurupada	Kujang	Korakora	Tirtol
Kolatha	Balikuda	Kopalmandal	Kujang	Bharisol	Tirtol
Korua	Balikuda	Gobindpur	Kujang	Nahanga	Tirtol
Samapur	Kujang	Naradia	Kujang	**Moderate (5-6)**	
Mamdalpur	Kujang	Rambhala chaka	Kujang	Sarpalbanka	Balikuda
Mardol	Tirtol	Alanavasa	Kujang	Katikata	Balikuda
High (7-9)		Podana	Kujang		Sansailo
Jaigan	Balikuda	Nailo	Kujang	Nandigan	Balikuda
Nabanga	Balikuda	Suida	Kujang	Mahisamunda	Balikuda
Katijanga	Balikuda	Orali	Kujang	Sunthal	Balikuda
Tentoi	Balikuda	Garadamalla	Kujang	Tamplada	Balikuda
Alikanta	Balikuda	Apandara	Kujang	Mahanapari	Balikuda
Tunutuna	Balikuda	Gopalpur	Kujang	Bilipada	Balikuda
Korania	Balikuda	Nalakani	Kujang	Alikana	Balikuda
Kodamula	Balikuda	Bilapokhariapada	Kujang	Badabalikani	Kujang
Santola	Balikuda	Khosalpur	Kujang	Bartol	Kujang
Ratisinga	Balikuda	Kadalibari	Kujang	Kaliakana	Kujang
Garei	Balikuda	Talanga	Kujang	Pokhariapada	Kujang
Pateli	Balikuda	Baliakani	Kujang	Bharisol	Kujang
Alavar	Balikuda	Birakishorpur	Kujang	Kaithola	Kujang
Ranapur	Balikuda	Jaipat	Kujang	Talakusuma	Kujang
Aliha	Balikuda	Gadabishunpur	Kujang	Siha	Kujang
Sogala	Balikuda	Bagadia	Kujang	Kothi	Kujang
Basantapur	Balikuda	Mirjapur	Kujang	Balikana	Tirtol
Asarana	Balikuda	Saintol	Kujang	Amberi	Tirtol
Ichhapur	Balikuda	Sovapata	Kujang	Ubukura	Tirtol
Garia	Balikuda	Sundarkani	Kujang	Hasim Nagar	Tirtol
Baijanga	Balikuda	Mandira	Kujang	Deuli	Tirtol
Sarana	Balikuda	Kimilo	Kujang	Arilo	Tirtol
Patenigan	Balikuda	Jireilo	Kujang	Pipal Madhaba	Tirtol
Anianka	Balikuda	Tikarapada	Kujang	Jajanga	Tirtol
Bodal	Balikuda	Bhajana	Kujang	Susanga	Tirtol
Alijanga	Balikuda	Bhejibaripachara	Kujang	Gunthilo	Tirtol
Dhoti	Jagatsinghapur	Dasipurpaikasahi	Kujang	Najimpur	Tirtol
Jira	Jagatsinghapur	Aunri	Kujang		
Deuli	Jagatsinghapur	Jogania	Tirtol		
Sankhandeita	Jagatsinghapur	Porgadei	Tirtol		
Haladia	Jagatsinghapur	Patilo	Tirtol		
Gualipur	Jagatsinghapur	Seula	Tirtol		
Kuladanda	Kujang	Autikiri	Tirtol		

JAGATSINGHPUR DISTRICT

Tehsil-wise list of flood hazard villages

Low (2-4)		Low (2-4)		Low (2-4)	
Village name	**Tehsil**	**Village name**	**Tehsil**	**Village name**	**Tehsil**
Bagheipur	Balikuda	Kathuachhak	Jagatsinghapur	Bada Idrakshyapur	Tirtol
Naharana	Balikuda	Kusinga	Jagatsinghapur	Lathanga	Tirtol
Keruapada	Balikuda	Gangadharpur	Kujang	Bambilo	Tirtol
Barabatia	Balikuda	Bhiranga	Kujang	Mahisagotha	Tirtol
Mankadakhia	Balikuda	Hasina	Kujang	Mithila	Tirtol
Mangapur	Balikuda	Santara	Kujang	TOWN	Tirtol
Benapada	Balikuda	Talapada	Kujang	Kesapur	Tirtol
Sangrampur	Balikuda	Baharatari	Kujang	Chandilo	Tirtol
Narasinghpur	Balikuda	Krushnachandrapur	Kujang	Rahama	Tirtol
Rayarpur	Balikuda	Zillanasi	Kujang	banita	Tirtol
Khaleri	Balikuda	Dasipur	Kujang	**Very Low (1 time)**	
Sudhakanti	Balikuda	Naladia Palanda	Kujang	Sasana	Balikuda
Ganei	Balikuda	Chaudhurikuda	Kujang	Kulada	Balikuda
Ghodanasa	Balikuda	Harispurgarh	Kujang	Adhang	Balikuda
Sanakal	Balikuda	Serapur	Kujang	Otharapa	Balikuda
Nahadipada	Balikuda	Ersama	Kujang	Dabar	Balikuda
Abadalapur	Balikuda	Bagoi	Kujang	Erakana	Balikuda
Gorada	Balikuda	Paradeepgarh	Kujang	Ochinda	Balikuda
Phulahar	Balikuda	Siju	Kujang	Ashilo	Balikuda
Bhatana	Balikuda	Chadheikuda	Kujang	Marichipur	Balikuda
Daraba	Balikuda	Rajapur	Kujang	Pokharia	Balikuda
Tertanga	Balikuda	Nuadihi	Kujang	Borikina	Balikuda
Sareikula	Balikuda	Biswanathpur	Kujang	Badarodanga	Balikuda
Baradia	Balikuda	Sandhapur	Kujang	Dua	Balikuda
Dahipal	Balikuda	Charadia	Kujang	Khandapasa	Balikuda
Ogarpur	Balikuda	Firikichhitakandha	Kujang	Achhutapur	Balikuda
Sirailo	Balikuda	Katakulla	Kujang	Dighor	Balikuda
Bhuasuni	Balikuda	Oranal	Kujang	Krushnadaspur	Balikuda
Khadikadanda	Balikuda	Balabhadrapur	Kujang	Dalana	Balikuda
Gajarajapur	Balikuda	Badakolar	Kujang	Nada	Balikuda
Debidol(Debideula)	Balikuda	Naiguan	Kujang	Mandkeswar	Balikuda
Bhagaban Sindhola	Balikuda	Mirigidiakandha	Kujang	Suanlo	Balikuda
Barimula	Balikuda	Lachhamakana	Kujang	Parahat	Balikuda
Singarpur	Balikuda	Zilladia Palanda	Kujang	Dhaniso	Balikuda
Tandikula	Balikuda	Madhapur	Kujang	Badagar	Balikuda
Gopalpur	Balikuda	Kanipada	Kujang	Mallikapur	Balikuda
Sova	Balikuda	Mulakani	Kujang	Gopinathapur	Balikuda
Kamalpur	Jagatsinghapur	Palikanta	Kujang	Arakhakuda	Balikuda
Baredia	Jagatsinghapur	Oreisala	Kujang	Kalamchatara	Balikuda
Balapur	Jagatsinghapur	Teramanpur	Tirtol	Apandara	Balikuda
Salagan	Jagatsinghapur	Okala	Tirtol	Dasabatia	Balikuda
Samsidhipur	Jagatsinghapur	Naliapal	Tirtol	Baramundali	Balikuda
Basandara	Jagatsinghapur	Bilaspur	Tirtol	Olansa	Balikuda
Abidyanandapur	Jagatsinghapur	Balunkeswar	Tirtol	Talanga	Balikuda
Nailo	Jagatsinghapur	Nandana	Tirtol	Chariakana	Balikuda
Tihada	Jagatsinghapur	Sirasta	Tirtol	Nalara	Balikuda
Routnuagan	Jagatsinghapur	Chandradhwajapur	Tirtol	Rahana	Balikuda
Pokapur	Jagatsinghapur	Silandi	Tirtol	Paikarapur	Balikuda
Gopa	Jagatsinghapur	Kantapada	Tirtol	Balabhadrapur	Balikuda
Manapur	Jagatsinghapur	Aibil	Tirtol	Naranapur	Balikuda
Salajanga	Jagatsinghapur	Sarikhi	Tirtol	Kuruki	Balikuda
Bhokanji	Jagatsinghapur	Kesarada	Tirtol	Ambasal	Balikuda
Ghadimul	Jagatsinghapur	Marjita	Tirtol	Keutapala	Balikuda
Ukundara	Jagatsinghapur	Alukholanga	Tirtol	Praharajpur	Balikuda
Sainto	Jagatsinghapur	Panchei	Tirtol	Panitira	Balikuda
Tuumbaandeisahi	Jagatsinghapur	Chatalo	Tirtol	Osakana	Balikuda
Gobindapokhari	Jagatsinghapur	Bhatagan	Tirtol	Kundigan	Balikuda
Pateli	Jagatsinghapur	Samantarapur	Tirtol	Gandilo	Balikuda
Deulisahi	Jagatsinghapur	Kothamul	Tirtol	Bachhalo	Balikuda
Murunia	Jagatsinghapur	Beonla	Tirtol	Dhuanpada	Balikuda
Mahirabrahmapur	Jagatsinghapur	Dhuanpur	Tirtol	Kusunpur	Balikuda
Patana	Jagatsinghapur	Arodei	Tirtol	Padmalavapur	Balikuda
Parbatipur	Jagatsinghapur	Tampada	Tirtol	Erada	Balikuda
Gelapur	Jagatsinghapur	Bandhabati	Tirtol	Kuliagan	Balikuda
Balarampur	Jagatsinghapur	Bibachhapur	Tirtol	Iswarpur	Balikuda
Baijanga	Jagatsinghapur	Nischintkoili	Tirtol	Chhotatira	Balikuda
Radhanga	Jagatsinghapur	Batilo	Tirtol	Ramatola	Balikuda
Banbarada	Jagatsinghapur	Patasura	Tirtol	Kalio	Balikuda
Nuapada	Jagatsinghapur	Bikipur	Tirtol	Madhupur	Balikuda

JAGTSINGHPUR DISTRICT

Tehsil-wise list of flood hazard villages

Very Low (1 time)		Very Low (1 time)		Very Low (1 time)	
Village name	**Tehsil**	**Village name**	**Tehsil**	**Village name**	**Tehsil**
Mundala	Balikuda	Mangalpur	Jagatsinghapur	Narendrapur	Kujang
Keupada	Balikuda	Garuala	Jagatsinghapur	Katha-ada	Kujang
Badagan	Balikuda	Amadarada	Jagatsinghapur	Pitambarpur	Kujang
Tihuda	Balikuda	Puja	Jagatsinghapur	Bhitarandhari	Kujang
Bansa	Balikuda	Chadheigan	Jagatsinghapur	Mahimadeipur	Kujang
Bayanpada	Balikuda	Satapuradhanipur	Jagatsinghapur	Jagati	Kujang
Naranpur	Balikuda	Daradapari	Jagatsinghapur	Koladia	Kujang
Narilo	Balikuda	Nimapada	Jagatsinghapur	Saramula	Kujang
Machhagan	Balikuda	Pothapada	Jagatsinghapur	Kharigotha	Kujang
Naugan	Balikuda	Erandapal	Jagatsinghapur	Mallasahi	Kujang
Gudupaillo	Balikuda	Ramchandrapur	Jagatsinghapur	Jhimani	Kujang
Arilo	Balikuda	Uttarsasan Mahajan sahi	Jagatsinghapur	Arakhia	Kujang
Gandhan	Balikuda	Sarasudha	Jagatsinghapur	Janakadeipur	Kujang
Podarua	Balikuda	Odisagarha	Jagatsinghapur	Nachhipura	Kujang
Sunadhar	Balikuda	Sanalahanga	Jagatsinghapur	Piparkani	Kujang
Bairakha	Balikuda	Durgapur	Jagatsinghapur	janardanpur	Kujang
Hazipuraliaschasapada	Balikuda	Gopinathpur	Jagatsinghapur	Pankapal	Kujang
Barilo	Balikuda	Budha pada	Jagatsinghapur	Patapur	Kujang
Nalio	Balikuda	Makhi	Jagatsinghapur	Jayasankhapur	Kujang
Titira	Balikuda	Banamalipur	Jagatsinghapur	Kothiasahi	Kujang
Nuapari	Balikuda	Bagalpur	Jagatsinghapur	Atimati	Kujang
Sumada	Balikuda	Ranahata	Jagatsinghapur	Mangarajpur	Kujang
Tandauni	Balikuda	Tarikunda	Jagatsinghapur	Dhalipanga	Kujang
Purusotampur	Balikuda	Dandilo	Jagatsinghapur	Nimidhihi	Kujang
Nalo	Balikuda	Khorta	Jagatsinghapur	Aganasi	Kujang
Panchapa	Balikuda	Korkor	Jagatsinghapur	Nunukua	Kujang
Bakharabad	Balikuda	Tanara	Jagatsinghapur	Chhotibar	Tirtol
Kusida	Balikuda	Badakorakor	Jagatsinghapur	Ilaspur	Tirtol
Godida	Balikuda	Punanga	Jagatsinghapur	Barandol	Tirtol
Sathalpur	Balikuda	Nedala	Jagatsinghapur	Jailo	Tirtol
Kundeswar	Balikuda	Karada	Jagatsinghapur	Siundi	Tirtol
Naga Brahmapur	Balikuda	Anandapur	Jagatsinghapur	Khandiagorada	Tirtol
Urali	Jagatsinghapur	Arangabad	Jagatsinghapur	Kanimul	Tirtol
Kosida	Jagatsinghapur	Jasabantapur	Jagatsinghapur	Tasangaraberhampur	Tirtol
Nakulanga	Jagatsinghapur	Beruhan	Jagatsinghapur	Rahadinga	Tirtol
Palasa	Jagatsinghapur	Taratanga	Jagatsinghapur	Dondo	Tirtol
Palasudha	Jagatsinghapur	Biribati	Jagatsinghapur	Bidyadharapur	Tirtol
Baulapur	Jagatsinghapur	Kaladhari	Jagatsinghapur	Chhapada	Tirtol
Kolaramajurai	Jagatsinghapur	Samanga	Jagatsinghapur	Banadurga	Tirtol
Palada	Jagatsinghapur	Nimapur	Jagatsinghapur	Balimundali	Tirtol
Makundapur	Jagatsinghapur	Bhogapur	Jagatsinghapur	Kopal	Tirtol
Maindipur	Jagatsinghapur	Kanpur	Jagatsinghapur	Barhampur	Tirtol
Balia	Jagatsinghapur	Benupur	Jagatsinghapur	Rasabaruan Gramsasan	Tirtol
Mahakaleswar	Jagatsinghapur	Kaduapada	Jagatsinghapur	Tulasipur	Tirtol
Padmapur	Jagatsinghapur	Madhusudanpur	Jagatsinghapur	baingol	Tirtol
Kapaleswar	Jagatsinghapur	Talpatak	Jagatsinghapur	Salijanga(sana)	Tirtol
Chikinia	Jagatsinghapur	Nuadhana	Jagatsinghapur	Bisunpur	Tirtol
Daradasasan	Jagatsinghapur	Pandia	Jagatsinghapur	Narsingh Pur	Tirtol
Salijanga	Jagatsinghapur	Mandasahi	Jagatsinghapur	Ratanpur	Tirtol
Daradagrama	Jagatsinghapur	Kuamanga	Jagatsinghapur	Sailo	Tirtol
Piteipur	Jagatsinghapur	Kansa	Jagatsinghapur	Baranga	Tirtol
Kokilapur	Jagatsinghapur	Chasikhanda	Jagatsinghapur	Mahilo	Tirtol
Bhagabanpur	Jagatsinghapur	Rohiapatana	Jagatsinghapur	Aimadhoti	Tirtol
Sankarpur	Jagatsinghapur	Sanadedhilo	Jagatsinghapur	Sindol	Tirtol
Mudupur	Jagatsinghapur	Padamapur	Kujang	Mundida	Tirtol
Etapada	Jagatsinghapur	Paikasta	Kujang	Paruna	Tirtol
Santola	Jagatsinghapur	Banikunda	Kujang	Airi	Tirtol
Bambilo	Jagatsinghapur	Borikhi	Kujang	Jagannathapur	Tirtol
Brahmankhanda	Jagatsinghapur	Tentulia	Kujang	Kadhanga	Tirtol
Chandpur	Jagatsinghapur	Jatadhartanda	Kujang	Bandalo	Tirtol
Alasudha	Jagatsinghapur	Jatadhar	Kujang	kansari	Tirtol
Nepur	Jagatsinghapur	Panpalli	Kujang	kaintola	Tirtol
Bionla	Jagatsinghapur	Mallipura	Kujang	Ranitola	Tirtol
Haladiapada	Jagatsinghapur	Bhunyapal	Kujang	Alakana	Tirtol
Anantapur	Jagatsinghapur	Karatutha	Kujang	Khuntal	Tirtol
Nehulia	Jagatsinghapur	Badabandha	Kujang	Badajingal	Tirtol
Radhanagar	Jagatsinghapur	Baulanga	Kujang	Teratanga	Tirtol
Hajipur	Jagatsinghapur	Jaganathapur	Kujang	Nuagan	Tirtol
Begunia	Jagatsinghapur	Biswali	Kujang	Krushnanandapur	Tirtol

JAGTSINGHPUR DISTRICT

Tehsil-wise list of flood hazard villages

Very Low (1 time)		Very Low (1 time)	
Village name	Tehsil	Village name	Tehsil
Itatikiri	Tirtol	Uradha	Tirtol
Idrakshyapur (sana)	Tirtol	Gopalpur (San)	Tirtol
Sirol	Tirtol	Sanasarol	Tirtol
Hatikena	Tirtol	Repur patana	Tirtol
Dhusala	Tirtol	Khanda Kopal	Tirtol
Kanakpur Sasan	Tirtol	Khanchandra Pur	Tirtol
Aradanga	Tirtol	Kiranti	Tirtol
Mantir	Tirtol	Purijena	Tirtol
Baripada	Tirtol	Jagannathpur	Tirtol
Arajanga	Tirtol	Brahmapur	Tirtol
Kurilo	Tirtol	Bional	Tirtol
Kanakpur Deuli	Tirtol	Otal	Tirtol
Chandapata	Tirtol	Adhapati	Tirtol
Bharal	Tirtol	Indrapa	Tirtol
Muthapada	Tirtol	Gobinda Pur	Tirtol
Dhanua	Tirtol	Chinapada	Tirtol
Ibirisingh	Tirtol	Tentulipada	Tirtol
Pandua	Tirtol	Raulapada	Tirtol
Jabedhuan	Tirtol	bamphapur	Tirtol
Sanketa Patana	Tirtol	Kinailo	Tirtol
Sardola	Tirtol	Pandara	Tirtol
Baisanilo	Tirtol	Kirtanpur	Tirtol

JHARSUGUDA DISTRICT

Tehsil-wise list of flood hazard villages

Very Low (1 time)	
Village name	Tehsil
Babuchipidihi	Jharsuguda
Dudukabahal	Jharsuguda
Bhurkamunda	Jharsuguda
Mahasingh	Lakhanpur
Nachenmura	Lakhanpur
Palsada	Lakhanpur
Sahasbaga	Lakhanpur

JAJPUR DISTRICT

Tehsil-wise list of flood hazard villages

Very High (10-14)		Very High (10-14)		Very High (10-14)	
Village name	Tehsil	Village name	Tehsil	Village name	Tehsil
Arilo	Bari	Badachanabazar	Darpan	Raghunathapur Sasan	Dharmasala
Baringi	Bari	Bilikana	Darpan	Dhani pur	Jajapur
Fulpur	Bari	Krishnadaspur	Darpan	Khana Nagar	Jajapur
Ramachandra Pur	Bari	Sabo	Darpan	Kamardiha	Jajapur
Isanpur	Bari	Kankula	Darpan	Darava	Jajapur
Sahupada	Bari	Doulatpur	Darpan	Kuanla	Jajapur
Bidrupa	Bari	Salepur	Dharmasala	Itapada	Jajapur
Kantia	Bari	Phajilpur	Dharmasala	Sadakpur	Jajapur
Baja Pada	Bari	Muratpur	Dharmasala	Jahal	Jajapur
Angeispur	Bari	Pipalidiha	Dharmasala	Jagatpur	Jajapur
Upperkai Pada	Bari	Badadangabuda	Dharmasala	Saimada	Jajapur
Rahansa	Binjharpur	Sanadangabuda	Dharmasala	Jundupur	Jajapur
Kantitara	Binjharpur	Gundilo	Dharmasala	Gunthuni pada	Jajapur
Matiakana	Binjharpur	Olarmalia	Dharmasala	Narana pur	Jajapur
Balabhadrapur	Binjharpur	Hamirpur	Dharmasala	Biripata	Jajapur
Alakunda	Binjharpur	Bhounri	Dharmasala	Charabatia	Jajapur
Talukapada	Binjharpur	Madhubana	Dharmasala	Mallikapur	Jajapur
Sisirana	Binjharpur	Anlajhatia	Dharmasala	Nachhindra pur	Jajapur
Balichandra pur	Binjharpur	Telera	Dharmasala	Mahanty patana	Jajapur
Jhinkiri	Binjharpur	Bajabati	Dharmasala	Gothapur	Jajapur
Karapada	Binjharpur	Chakroda	Dharmasala	Uasahi	Jajapur
Mansada	Binjharpur	Kukudeipur	Dharmasala	Kamalpur	Jajapur
Dihakul	Binjharpur	Parichakada	Dharmasala	Narana gochha	Jajapur
Aunri	Binjharpur	Baragadia	Dharmasala	Kotapur	Jajapur
Champapala	Binjharpur	Alarpur	Dharmasala	Baibhuin	Jajapur
Andhalo	Binjharpur	Kanhupur	Dharmasala	Nizamapur	Jajapur
Baharakula	Binjharpur	Brahma pur	Dharmasala	Chasakhanda	Jajapur
Mandhatapatana	Binjharpur	Eresandha	Dharmasala	Botalatanga	Jajapur
Brahmanigan	Binjharpur	Kharipadia	Dharmasala	Oleipada	Jajapur
Kapila	Binjharpur	Talabana	Dharmasala	Nityananda Pur	Jajapur
Sunapal	Binjharpur	Jenapur	Dharmasala	Labanga	Sukinda

JAJPUR DISTRICT

Tehsil-wise list of flood hazard villages

High (7-9)		High (7-9)		High (7-9)	
Village name	**Tehsil**	**Village name**	**Tehsil**	**Village name**	**Tehsil**
Mitrasen Pur	Bari	Hatakaranda	Darpan	Kamagar	Dharmasala
Gamu	Bari	Bedapur	Darpan	Basantamada	Dharmasala
Mahakal Pada	Bari	Khanatapasi	Darpan	Ormel	Dharmasala
Sada kpur	Bari	Badachana	Darpan	Suansahi	Dharmasala
Bandha Pada	Bari	Betara	Darpan	Dihakasti	Dharmasala
Angalo	Bari	Kuanrpur	Darpan	Madhusudan Pur	Dharmasala
Sriram Pur	Bari	Bangurguntha	Darpan	Gobinda Pur	Dharmasala
Sera Pur	Bari	Bhakuda	Darpan	Mukunda Pur	Dharmasala
Krishnanagar	Bari	Barabati	Darpan	Badabarisahi	Dharmasala
Ratangiri	Bari	Manduka	Darpan	Baunsathalia	Dharmasala
Patana	Bari	Musatikiri	Darpan	Narasinghapur	Dharmasala
Routsahi	Bari	Kolangiri	Darpan	Sunasiragahira	Dharmasala
Kuanapur	Bari	Padmalavapur	Darpan	Osara	Dharmasala
Haladiha	Bari	Dihakaranda	Darpan	Nakua	Dharmasala
Kampagarha	Bari	Baula	Darpan	Niamatpur	Dharmasala
Balia	Bari	Daulatapur	Darpan	Jaleswarpur	Dharmasala
Milimila Pur	Bari	Barapania	Darpan	Raghunath pur	Dharmasala
Bainsiria	Bari	Hinjala	Darpan	Gahana	Dharmasala
Bahadal Pur	Bari	Ahamadpur	Darpan	Harichandanpur	Dharmasala
Asal Pur	Bari	Chandia	Darpan	Kalyanapur	Jajapur
Amath Pur	Bari	Bidyadharpur	Darpan	Talagadia	Jajapur
Nathpur	Bari	Digambarpur	Darpan	Bhuinpur	Jajapur
Dharpur	Bari	Uluri-I	Darpan	Haripur	Jajapur
Dihapal	Bari	Saintipur	Darpan	Amarasingapur	Jajapur
Mandari	Bari	Damodarpur	Darpan	Bahabalpur	Jajapur
Benjara Pur	Bari	Dakhinakula	Darpan	Badajalahara	Jajapur
Berham Pur	Bari	Khadiyanga	Darpan	Mirjapur	Jajapur
Khari Munda	Bari	Gadajit	Darpan	Sanajalahara	Jajapur
Nilapada	Bari	Bhuluka	Darpan	Nelipur	Jajapur
Palat Pur	Bari	Inayatnagar	Darpan	Nathasahi	Jajapur
Chatumari	Bari	Jaipur	Darpan	Suninda	Jajapur
Bhanra	Bari	Bandha	Darpan	Beruda	Jajapur
Chandan Pur	Bari	Garagali	Darpan	Iswarpur	Jajapur
Sukala	Bari	Sanabrahmani	Darpan	Kesarapur	Jajapur
Anikana	Bari	Arakhapur	Darpan	Mituani	Jajapur
Raja Pur	Bari	Kundal	Darpan	Ampor	Jajapur
Balibil	Bari	Panasuapal	Darpan	Kalasdihi	Jajapur
Udayanathapur	Bari	Niali	Darpan	Kuninda	Jajapur
Paghira	Bari	Barapada	Darpan	Bhubaneswar Pur	Jajapur
Meduakul	Bari	Asia	Darpan	Adamapur	Jajapur
Naranapur	Binjharpur	Anaka	Darpan	Serpur	Jajapur
Chhotagadi	Binjharpur	Keluapasi	Darpan	Mahamadpur	Jajapur
Jari	Binjharpur	Mahadeipur	Darpan	Hatiabanka	Jajapur
Bangara	Binjharpur	Sananachhipur	Darpan	Bilibarilo	Jajapur
Sasanda	Binjharpur	Raghunathapur	Darpan	Mahamadjamapur	Jajapur
Arei	Binjharpur	Sakuntalapur	Darpan	Kamalapur	Jajapur
Jainmara	Binjharpur	Jagannathpur	Darpan	Rasalpur	Jajapur
Baniapal	Binjharpur	Badanachhipur	Darpan	Nunpur	Jajapur
Gobindpur	Binjharpur	Majhipada	Darpan	Jhalapada	Jajapur
Guhali	Binjharpur	Ramadaspur	Darpan	Kasipur	Jajapur
Ranapur	Binjharpur	Balipadia	Darpan	Durgapur	Jajapur
Bitana	Binjharpur	Bharatpur	Darpan	Hemantasingpur	Jajapur
Banapur	Binjharpur	Hasanabadchaka Badachana	Darpan	Merakapur	Jajapur
Chandramunha	Binjharpur	Udaynagarpat	Darpan	Jamuna	Jajapur
Ramachandrapur	Binjharpur	Balikuda	Darpan	Samsarpur	Jajapur
Nagapura	Binjharpur	Saika	Darpan	Sanabankasahi	Jajapur
Tina	Binjharpur	Radhadeipur	Dharmasala	Olipur	Jajapur
Nemara	Binjharpur	Areikana	Dharmasala	Badabagsahi	Jajapur
Hasanabadchakadeulakur	Darpan	Patunia	Dharmasala	Sanabagsahi	Jajapur
Chakakhaira	Darpan	Brahmapur	Dharmasala	Palata pur	Jajapur
Bhubanpur	Darpan	Srirampur	Dharmasala	Jafarpur	Jajapur
Nuasasan	Darpan	Sorei	Dharmasala	Nuapada	Jajapur
Paikarapur	Darpan	Dalagan	Dharmasala	Osanga-I	Jajapur
HansanabadChaka Bada Ghumuri	Darpan	Chakradhar Pur	Dharmasala	Chitahata	Jajapur
Hariansapatna	Darpan	Anjira	Dharmasala	Namatikiri	Jajapur
Badaghumuri	Darpan	Kantigadia	Dharmasala	Balarampur	Jajapur
Kadeichakabanbarada	Darpan	Garaida	Dharmasala	Ahiyas	Jajapur
Maulanagar	Darpan	Bhotaka	Dharmasala	Taranga Sagarpur	Jajapur
Kalyanpur	Darpan	Rungurunga paikara pur	Dharmasala	Baunsa badi	Jajapur

JAJPUR DISTRICT

Tehsil-wise list of flood hazard villages

High (7-9)		High (7-9)		Low (2-4)	
Village name	**Tehsil**	**Village name**	**Tehsil**	**Village name**	**Tehsil**
Babalpur	Jajapur	Masudpur	Sukinda	Mahammad Pur	Bari
Kolatha	Jajapur	Sarasada	Sukinda	Attira	Bari
Khadipada	Jajapur	Gotutha	Sukinda	Bodua	Bari
Jamadhar	Jajapur	Belada	Sukinda	Kumbhuka	Bari
Badabankasahi	Jajapur	Benga madha Pur	Sukinda	Arual	Bari
Taratota	Jajapur	Koutura	Sukinda	Sarabara	Bari
Solapat	Jajapur	**Moderate (5-6)**		Haladibasanta	Bari
Kelanga	Jajapur	Alipur	Bari	Rampa	Bari
Depura	Jajapur	Kordapipal	Bari	Arangabad	Bari
Chaulia	Jajapur	Tala Kai Pada	Bari	Kalamatia	Bari
Narigam	Jajapur	Chikana	Binjharpur	Udranga	Binjharpur
Bulakipur	Jajapur	Korei praharajpur	Binjharpur	Bidapada	Binjharpur
Jamunagar	Jajapur	Talakorei	Binjharpur	Karuna	Binjharpur
Merakhasanpur	Jajapur	Falapur	Binjharpur	Bankipal	Binjharpur
Madhupur	Jajapur	Ganash	Darpan	Prahalladpur	Binjharpur
similia	Jajapur	Mahakhala	Darpan	Binjharpur	Binjharpur
Nakhei	Jajapur	Nanapur	Darpan	Lenkasahi	Binjharpur
Barhampur	Jajapur	Baramania	Darpan	Bachhola	Binjharpur
Noupada	Jajapur	Chhatia	Darpan	Singhpur	Binjharpur
Rada gan	Jajapur	Brundadei Pur	Dharmasala	Pairakha	Binjharpur
Goudasahigobindpur	Jajapur	Kurikana	Dharmasala	Kahnu pur	Binjharpur
Susua	Jajapur	Parikhet	Dharmasala	Samalapur	Binjharpur
Tentulidia	Jajapur	Patapur	Dharmasala	Dadhi babanpur	Binjharpur
Boulanga	Jajapur	Sapaneswarpur	Jajapur	Purusottampur	Binjharpur
Panasa	Jajapur	Keshpur	Jajapur	Haladi Diha	Binjharpur
Kusi	Jajapur	Dasarathapur	Jajapur	Naubanka	Binjharpur
Korakara	Jajapur	Malika pur	Jajapur	Routara	Binjharpur
Dattapur	Jajapur	Birabhanpur	Jajapur	Sayadpur	Binjharpur
Duduranta	Jajapur	Sithaloi	Jajapur	Narua	Binjharpur
Batitanki	Jajapur	Khandasa	Jajapur	Tauntara	Binjharpur
Goleipur	Sukinda	Talia	Sukinda	Injanpur	Binjharpur
Badabiruan	Sukinda	Bainsipur	Sukinda	Pritipur	Binjharpur
Ambatola	Sukinda	Rabana	Sukinda	Buleipur	Binjharpur
Sana Biruan	Sukinda	Hatpur	Sukinda	Nuagan	Binjharpur
Badatrilochan Pur	Sukinda	Palasa	Sukinda	Ibrahimpur	Binjharpur
Banamali Pur	Sukinda	Jaintira	Sukinda	Tigiria	Darpan
Keutalaguan	Sukinda	Kumbhirigadia	Sukinda	Dekudi	Darpan
Marutikar	Sukinda	Khapuria Pada	Sukinda	Barada	Darpan
Sorisapata	Sukinda	Mathurapur	Sukinda	Bikram Tiran	Darpan
Martha Pur	Sukinda	Khatuatikar	Sukinda	Gobandia	Darpan
Brahmangan	Sukinda	Pancha Batia	Sukinda	Matakatpur	Darpan
Panikoili	Sukinda	Nimapali	Sukinda	Palei	Darpan
Soti	Sukinda	Pankapal	Sukinda	Darpangarh	Darpan
Manipur	Sukinda	Hatibari	Sukinda	Kharmangi	Darpan
Khajuri Pur	Sukinda	Godipatana	Sukinda	Kolhasinga	Darpan
Uttarkota	Sukinda	Jemadeipur	Sukinda	Guljarnagar Patana	Darpan
Uttarakhajira	Sukinda	Nilamanidei Pur	Sukinda	Abhayapur	Darpan
TOWN	Sukinda	Nishankhapur	Sukinda	Raghudaspur	Darpan
Solagadia	Sukinda	Sainto	Sukinda	Sapanpur	Darpan
Mukundapur	Sukinda	Mulakhamba	Sukinda	Babujangabazar	Darpan
Biridiha	Sukinda	**Low (2-4)**		Rampur	Darpan
Solapatia	Sukinda	Jagannath pur	Bari	Gopapur	Darpan
Jalapatipur	Sukinda	Mirja Pur	Bari	Sukadeipur	Darpan
Oshala	Sukinda	Basanta pal	Bari	Chandital	Darpan
Amrutia	Sukinda	Swainkhanda	Bari	Dagarpada	Darpan
Banhara	Sukinda	Kalakhanda	Bari	Kodeibatia	Darpan
Solabandi	Sukinda	Sanga Gadei Pur	Bari	Benapur	Darpan
Asanjhar	Sukinda	Kimbiriapal	Bari	Gahar Nagar	Darpan
Serapur	Sukinda	Saisanda Haripur	Bari	Gopadhana Kateni	Darpan
Barei	Sukinda	Sarang Pur	Bari	Barsal	Darpan
Tarakote	Sukinda	Aliabad	Bari	Pari Palei	Darpan
Padi	Sukinda	Malada	Bari	Endarapada	Darpan
Tarapada	Sukinda	Gobinda Bati	Bari	Samian	Darpan
Jhatiasahi	Sukinda	Janpada	Bari	Satamana	Darpan
Bagira	Sukinda	Udayapur	Bari	Bandhapali	Darpan
Salaba	Sukinda	Bhalinuagan	Bari	Bhusandhapur	Darpan
Jajpur Road	Sukinda	Bari	Bari	Kadai	Darpan
Bartamana	Sukinda	Bada Chandra Sekharpur	Bari	Ranipokhari	Darpan
Ochinda	Sukinda	Nahan (1)	Bari	Godimagura	Darpan

JAJPUR DISTRICT

Tehsil-wise list of flood hazard villages

Low (2-4)		Low (2-4)		Low (2-4)	
Village name	**Tehsil**	**Village name**	**Tehsil**	**Village name**	**Tehsil**
Kampira	Darpan	Kampalu	Dharmasala	Kanchia	Dharmasala
Manapur	Darpan	Balikudia	Dharmasala	Ituni	Dharmasala
Charinangal	Darpan	Rekhidei Pur	Dharmasala	Ichhapur	Dharmasala
Patarajapur	Darpan	Talajanga	Dharmasala	Sujanpur	Jajapur
Nalipur	Darpan	Brahmabarada	Dharmasala	Erbank	Jajapur
Siha	Darpan	Sahapara	Dharmasala	Badabhubanpur	Jajapur
Chanda	Darpan	Bhagabanpur	Dharmasala	Sahaspur	Jajapur
Bato	Darpan	Bandhadiha	Dharmasala	Jaypur	Jajapur
Chaulathali	Darpan	Narasing pur	Dharmasala	Kacherigan	Jajapur
Patayat	Darpan	Jayasingada	Dharmasala	Maheswar Pur	Jajapur
Olar	Darpan	Brahmana Narasinghpur	Dharmasala	Kusunpur	Jajapur
Champapur	Darpan	Masurpur	Dharmasala	Indaroi	Jajapur
Kantachira	Darpan	Radhanagar	Dharmasala	Rudrapur	Jajapur
Naranpur	Darpan	ChikitaBindha	Dharmasala	Upparbaruhan	Jajapur
Mahipur	Darpan	Naupal	Dharmasala	Kasapa	Jajapur
Bantala	Darpan	Bamphu	Dharmasala	Mahapur	Jajapur
Bapatpada	Darpan	Derabar	Dharmasala	Jagadishpur	Jajapur
Birijanga	Darpan	Sunari	Dharmasala	Nischinta	Jajapur
Rahal	Darpan	Arabal	Dharmasala	Dhobabil	Jajapur
Barunia	Darpan	Aruha	Dharmasala	Ankula	Jajapur
Baranga	Darpan	Betamali Sasan	Dharmasala	Abdalpur	Jajapur
Kapastigiri	Darpan	Antia	Dharmasala	Bakuli	Jajapur
Badheikateni	Darpan	Gengutia	Dharmasala	Andola	Jajapur
Nahara	Darpan	Achhutapur	Dharmasala	Praharajpur	Jajapur
Baniari	Darpan	Chandipur	Dharmasala	Balipasi	Jajapur
Baujanga	Darpan	Khosalpur	Dharmasala	Udaypur	Jajapur
Rampatdaloat	Darpan	Kulakurans	Dharmasala	Odei (Mangalpur)	Jajapur
Solara	Darpan	Kanti Gadia Kharajdakhal Benap	Dharmasala	Chainpur	Jajapur
Khosalipur	Darpan	Parikainchi	Dharmasala	Kamagarh	Jajapur
Nisimala	Darpan	Gandana	Dharmasala	Gopalapur	Jajapur
Baghua	Darpan	Srichandanpur	Dharmasala	Bachhiari	Jajapur
Palankakoligadia	Darpan	Madhupur pat	Dharmasala	Ranua	Jajapur
Sasansimachhaka	Darpan	Samparu	Dharmasala	Saidpur	Jajapur
Kesharaipur	Darpan	Tikarpada	Dharmasala	Dhanipur	Jajapur
Gohiradal	Darpan	Totasingha	Dharmasala	Jalapur	Jajapur
Kainkhata	Darpan	Totakana	Dharmasala	Kakudikuda	Jajapur
Kolhasahi	Darpan	Rampurkaitha	Dharmasala	Nilakanthpur	Jajapur
Kaimatia	Darpan	Bantara	Dharmasala	Samadaspur	Jajapur
Saudia	Darpan	Ekatala	Dharmasala	Hasanpur	Jajapur
Padmalavpur Sasana	Darpan	Prathama Khandi	Dharmasala	Badakujhala	Jajapur
Nelia	Darpan	Biswambarpur	Dharmasala	Champeipal	Jajapur
Rangidaspur	Darpan	Gogal	Dharmasala	Rekabibazar	Jajapur
Kochila Gadia	Darpan	Kaimabada	Dharmasala	Mallapada	Jajapur
Achuti Basant	Darpan	Turanga	Dharmasala	Bariana	Jajapur
Santirathapatana	Darpan	Raiparabara	Dharmasala	Rahasoi	Jajapur
Kalashree	Darpan	Sananahangara	Dharmasala	Kuruli	Jajapur
Upula	Darpan	Uparbana	Dharmasala	Sasandabindha	Jajapur
Katarapada	Darpan	Birajpur	Dharmasala	Sudgobinda	Jajapur
Nilambarpur	Darpan	Mantiri	Dharmasala	Chhabati	Jajapur
Jamujhar	Darpan	Khandia Bandi	Dharmasala	Aradapada	Jajapur
Kalanda	Dharmasala	Madhupur Gada	Dharmasala	Alapua	Jajapur
Janaka	Dharmasala	Kapileswarpur-II	Dharmasala	Arthagan	Jajapur
Guaranga	Dharmasala	Kapileswarpur	Dharmasala	Biruhan	Jajapur
Bahagada	Dharmasala	Kapileswarpur-III	Dharmasala	Senanda	Jajapur
Brahmanda	Dharmasala	Bada Mangalpur	Dharmasala	Shamsundar pur	Jajapur
Bhaturpasi	Dharmasala	Tarapur	Dharmasala	Kuturia	Jajapur
Brahmapur Sasan	Dharmasala	Sendhapur	Dharmasala	Sundarpur	Jajapur
Sahasapur	Dharmasala	Nosta	Dharmasala	Laxmanapur	Jajapur
Fatepur	Dharmasala	Sanachanda Pur	Dharmasala	Hirapur	Jajapur
Osadeipur	Dharmasala	Bichhakhandi	Dharmasala	Bihipur	Jajapur
Sundaria	Dharmasala	Laxmanpur	Dharmasala	Chandapur	Jajapur
Kolhasamil Hinjalpata	Dharmasala	Koruan	Dharmasala	Mansadabindha-- I	Jajapur
Akbarbad	Dharmasala	Gehlei	Dharmasala	Panjara sahi	Jajapur
Nakhapasi	Dharmasala	Gujipal	Dharmasala	Kuanarpur	Jajapur
Nanpur	Dharmasala	Balipal	Dharmasala	Dhoda	Jajapur
Sribantapur	Dharmasala	Endalaba	Dharmasala	Pubasahi	Jajapur
Haridasol	Dharmasala	Patpur	Dharmasala	Sripura	Jajapur
Batijanga	Dharmasala	Khajurikana	Dharmasala	Jalasarpur	Jajapur
Chakradharsola	Dharmasala	Alijanga	Dharmasala	Bhelanga	Jajapur

JAJPUR DISTRICT

Tehsil-wise list of flood hazard villages

Low (2-4)		Low (2-4)		Low (2-4)	
Village name	**Tehsil**	**Village name**	**Tehsil**	**Village name**	**Tehsil**
Jaintar	Jajapur	Aladajalasarpur	Sukinda	Pataranga	Sukinda
Baidyarajpur	Jajapur	Khajiria	Sukinda	Bangarkote	Sukinda
Sukadeitipaschimbil	Jajapur	Bairimal	Sukinda	Kabata	Sukinda
Bichitrapur	Jajapur	Raitikara	Sukinda	Madhapur	Sukinda
Dakhinbill	Jajapur	Sana Pingal	Sukinda	Barundai	Sukinda
Bajara pat	Jajapur	Sana Kuradia	Sukinda	Bhatasolapat	Sukinda
Kanika pada	Jajapur	Barakhai	Sukinda	Banahara	Sukinda
Baliamunduli	Jajapur	Rampilo	Sukinda	Ghikoili	Sukinda
Kasaba	Jajapur	Khamigan	Sukinda	Taluri	Sukinda
Bindhanandi Pur	Jajapur	Johara	Sukinda	Kanjiapal	Sukinda
Sathibati	Jajapur	Badhei Tikar	Sukinda	Singadia	Sukinda
Katikata	Jajapur	Sala Pada	Sukinda	Jamulanda	Sukinda
Izapur	Jajapur	Solapatta	Sukinda	Kharajabatira	Sukinda
Jaganathapur	Jajapur	Rampur Sagadi	Sukinda	Dhaneswar	Sukinda
Kripalpur	Jajapur	Draupadipur	Sukinda	Janra	Sukinda
Kothasahi	Jajapur	Kadama	Sukinda	Kabitra-suryamanideipur	Sukinda
Karimabad	Jajapur	Paramanandapur	Sukinda	Chitri	Sukinda
Sanasuar	Jajapur	Talugan	Sukinda	Manda Pada	Sukinda
Markandapur	Jajapur	Motirama	Sukinda	Dhanurjoy Pur	Sukinda
Mogalpur	Jajapur	Damodar pur	Sukinda	Kandaragadia	Sukinda
Malanandapur	Jajapur	Karagola	Sukinda	Pahanga	Sukinda
Balada	Jajapur	Barigodha	Sukinda	Toranda	Sukinda
Basudebpur	Jajapur	Mulari	Sukinda	Chingudipur	Sukinda
Badadampur	Jajapur	Taja Pur	Sukinda	Routpada	Sukinda
Patarakana	Sukinda	Karada pal	Sukinda	Ampolaba	Sukinda
Kacharasahi	Sukinda	Nara Pada	Sukinda	Tailada	Sukinda
Bachhipur	Sukinda	Farti Pur	Sukinda	Rachhi Pur	Sukinda
Sitalgobindapur	Sukinda	Brahman Bad	Sukinda	Janha Kana	Sukinda
Kantore	Sukinda	Mahulia	Sukinda	Dasagadia	Sukinda
Gajendrapur	Sukinda	Sampur	Sukinda	Ranagundi	Sukinda
Purbakote	Sukinda	Jugala	Sukinda	Depada	Sukinda
Kogan	Sukinda	Tulasipur	Sukinda	Bada Pingal	Sukinda
Kankadagadia	Sukinda	Gourpur	Sukinda	Bada Kuradia	Sukinda
Mohammadhosenpur	Sukinda	Andhari	Sukinda	Sanla	Sukinda
Jhumpan	Sukinda	Gobaragali	Sukinda	Gayalgadia	Sukinda
Naguan	Sukinda	Pubal	Sukinda	Natagadia	Sukinda
Taharpur	Sukinda	Raghupur	Sukinda	Baliapal	Sukinda
Santarapur	Sukinda	Ramakrishnapur	Sukinda	Korabandi	Sukinda
Mulasaragada	Sukinda	Sunachara	Sukinda	Dasamania	Sukinda
Sahagan	Sukinda	Sanapatuli	Sukinda	Manatira	Sukinda
Kayan	Sukinda	Bandalo	Sukinda	Alatiri	Sukinda
Khaira	Sukinda	Nigodha	Sukinda	Godarapal	Sukinda
Tulati	Sukinda	Pandiapada	Sukinda	Hatapur	Sukinda
Pimpal	Sukinda	Santasahi	Sukinda	Adhagan	Sukinda
Raghunathpur	Sukinda	Ranigoda	Sukinda	Balunga Bandi	Sukinda
Rahemanpur	Sukinda	Khosalapur	Sukinda	Bada barunei pada	Sukinda
Akhanpur	Sukinda	Oupada	Sukinda	Firojbad	Sukinda
Mrutunjayapur	Sukinda	Mohammed Jamalpur	Sukinda	Manjuri	Sukinda
Begana	Sukinda	Haladigadia	Sukinda	Sundarapokhari	Sukinda
Dhanapur	Sukinda	Salakana	Sukinda	Nanapokhari	Sukinda
Alia	Sukinda	Sisua	Sukinda	Nuapatna	Sukinda
Asanagadia	Sukinda	Khilipankha	Sukinda	Ashokjhar	Sukinda
Barahampur	Sukinda	Dhantri	Sukinda	Itapur	Sukinda
Pachhikote	Sukinda	Bhakandari	Sukinda	Damodara Pur	Sukinda
Jugalakana	Sukinda	Baghanata	Sukinda	Manohar Pur	Sukinda
Narendrabhog	Sukinda	Gobindapur	Sukinda	Rautara Pur	Sukinda
Jalanda	Sukinda	Rangaranga	Sukinda	Tandara	Sukinda
Upulei	Sukinda	Khiro	Sukinda	Salapari	Sukinda
Harichandpur	Sukinda	Pathara Pada	Sukinda	Telia	Sukinda
Gopinathpur	Sukinda	Khaira Bad	Sukinda	Chillipada	Sukinda
Thakurpatana	Sukinda	Kuru Pada	Sukinda	Kantira	Sukinda
Janha	Sukinda	Nahanda	Sukinda	Haribandi	Sukinda
Chhotara Pur	Sukinda	Panasua	Sukinda	Fazalpur	Sukinda
Baladia	Sukinda	Nayahatpatna	Sukinda	Chhanchania	Sukinda
Tentulikhunta	Sukinda	Mangalpur	Sukinda	Jaintala	Sukinda
Badapatuli	Sukinda	Karada	Sukinda	Charada	Sukinda
Mangarajpur	Sukinda	Bandhagan	Sukinda	Ranasarapur	Sukinda
Talagarh	Sukinda	Dudhajori	Sukinda	Badsulidihi	Sukinda
Botalanda	Sukinda	Aranyamadana	Sukinda	Atta	Sukinda

JAJPUR DISTRICT

Tehsil-wise list of flood hazard villages

Low (2-4)		Low (2-4)		Low (2-4)	
Village name	**Tehsil**	**Village name**	**Tehsil**	**Village name**	**Tehsil**
Routapada	Sukinda	Kantipur	Sukinda	Dhapanki	Sukinda
Very Low (1 time)		**Very Low (1 time)**		**Very Low (1 time)**	
Mendha	Bari	Pobala	Dharmasala	Harideipur	Dharmasala
Nahan(2)	Bari	Tarangia	Dharmasala	Kaduamagura	Dharmasala
Nurupur -4	Bari	Kailani	Dharmasala	PratapPur	Dharmasala
Sundar Pur	Bari	Jogarada	Dharmasala	Nuamirzapur	Dharmasala
Chakra Pur	Bari	Jharagadia	Dharmasala	Baramunduli	Dharmasala
Ratalang	Bari	Bada Gobindapur	Dharmasala	Chaka Telipokhari	Dharmasala
Badapal	Binjharpur	Bahadalpur	Dharmasala	Satman	Dharmasala
Ghantiali	Binjharpur	Bilipada	Dharmasala	Thakura	Dharmasala
Baruna	Binjharpur	Sarifabad	Dharmasala	Krushnapasi	Dharmasala
Sasanapada	Binjharpur	Kamarpal	Dharmasala	Purunia	Dharmasala
Kayena	Binjharpur	Orali	Dharmasala	Kuakhia	Dharmasala
Dadhibabanpur	Binjharpur	Neulpur	Dharmasala	Sarangapur	Dharmasala
Puribindha	Binjharpur	Kantabania	Dharmasala	Kanpur	Dharmasala
Diatikiri	Binjharpur	Saharabati	Dharmasala	Sahanidiha	Dharmasala
Naraharipur	Binjharpur	Sidhipur	Dharmasala	Arakhapada	Dharmasala
Uttangar	Binjharpur	Kujibara	Dharmasala	Sanabari sahi	Dharmasala
Goudasahi	Binjharpur	Darkundi	Dharmasala	Nathuabara	Dharmasala
Banamalipur	Binjharpur	Jaganathpur	Dharmasala	Adampur	Dharmasala
Paripada	Binjharpur	Mathasahi	Dharmasala	Thanual	Dharmasala
Talabandha	Binjharpur	Rajia	Dharmasala	Palar	Dharmasala
Dharampur	Binjharpur	Sarei	Dharmasala	Deuli	Dharmasala
Kumbharkhata	Darpan	Bhandaripada	Dharmasala	Bhalukhai	Dharmasala
Paida	Darpan	Dankari	Dharmasala	Bamdei pur	Dharmasala
Khatuapada	Darpan	Baranahanagar	Dharmasala	Brahmanabad	Dharmasala
Kanchan Nagar	Darpan	Pandua	Dharmasala	Bhagatpur	Dharmasala
Aharbati	Darpan	Nuagan-B	Dharmasala	Paikara Pur	Dharmasala
Baunsamuli	Darpan	Baunsaradha	Dharmasala	Khajuribati	Dharmasala
Kasiapal	Darpan	Pitamba	Dharmasala	Sukutijhar	Dharmasala
Jiagoda	Darpan	Arjunpur	Dharmasala	Sebatipur	Dharmasala
Tilapada	Darpan	Salpaturi	Dharmasala	UtarPratap	Dharmasala
Osangira	Darpan	Badasohal	Dharmasala	Ghasibara	Dharmasala
Baunsagadia	Darpan	Baidyanathpur	Dharmasala	Agaramala	Dharmasala
Ubuka	Darpan	Charibatia	Dharmasala	Chinamalia	Dharmasala
Dhanmandal	Darpan	Subhadrapur	Dharmasala	Solai	Dharmasala
Baragada	Darpan	Balibiri	Dharmasala	Manpur	Dharmasala
Amiyajhari	Darpan	Tentol	Dharmasala	Sarangatiran	Dharmasala
Barapal	Darpan	Karajanga chhak	Dharmasala	Sana Mangalpur	Dharmasala
Barimula	Darpan	Krushnapada	Dharmasala	Kainchamala	Dharmasala
Mainsiagotha	Darpan	Gopinath pur	Dharmasala	Rajendrapur	Dharmasala
Salapada	Darpan	Karanjiari	Dharmasala	Karajanga	Dharmasala
Sasansima	Darpan	Chahata	Dharmasala	Kanipatia	Dharmasala
Harintikiri	Darpan	Chora Muhan	Dharmasala	Gangadharpur	Dharmasala
Baidehipur	Darpan	Kumari	Dharmasala	Pakhara	Dharmasala
Jorabati	Darpan	Maninathpur	Dharmasala	Ismail pur	Jajapur
Khajuria	Darpan	Badakainchi	Dharmasala	Garadihi	Jajapur
Satananda	Darpan	Baligari	Dharmasala	Mangal pur	Jajapur
Raipur	Darpan	Kosalia	Dharmasala	Chandakuda	Jajapur
Gokulapur	Darpan	Haridaspur	Dharmasala	Chhanchina	Jajapur
Mulijhara	Darpan	Kapuria Pokhari -Ransala Jorap	Dharmasala	Chambila	Jajapur
Baghua-10	Darpan	Niladeipur	Dharmasala	Gopinathpur patana	Jajapur
Ambasauri	Darpan	DakhinSasan	Dharmasala	Chintapali	Jajapur
Raijhar	Darpan	Kankia	Dharmasala	Ganeswarpur	Jajapur
Rambhadeipur	Darpan	Ratanpur	Dharmasala	Kalaspur	Jajapur
Bihanapada	Darpan	Gohiratikar	Dharmasala	Hasinpur	Jajapur
Sailipada	Darpan	Jalsukha	Dharmasala	Birajapur	Jajapur
Kanjia	Darpan	Bhuban	Dharmasala	Kapasi	Jajapur
Deulkur	Darpan	Utarsasan	Dharmasala	Gurudaspur	Jajapur
Sunguda	Darpan	Garual	Dharmasala	Makeipur	Jajapur
Surkhadeipur	Darpan	Dihakuransa	Dharmasala	Nuagobindapur	Jajapur
Panasuda	Darpan	Phulari	Dharmasala	Bakhanpur	Jajapur
Kaintipokhari	Darpan	Badaniranjanpur	Dharmasala	Sathiatikiri	Jajapur
Amarabatipatna	Darpan	Tentuligadia	Dharmasala	Darajpur	Jajapur
Bandala	Darpan	Bhadanga	Dharmasala	Risipur	Jajapur
Patharakata	Darpan	Balaram Pur	Dharmasala	Ramapur	Jajapur
Digapokharihuda	Darpan	Marzitapur	Dharmasala	Trilochanpada	Jajapur
Paikerapur	Dharmasala	Dubagadia	Dharmasala	Mirchandpur	Jajapur
Sanabrahmapur	Dharmasala	Sankaridiha	Dharmasala	Itachaiti	Jajapur

JAJPUR DISTRICT

Tehsil-wise list of flood hazard villages

Very Low (1 time)		Very Low (1 time)	
Village name	**Tehsil**	**Village name**	**Tehsil**
Khurubil	Jajapur	Ragada	Sukinda
Thalakudi	Jajapur	Khasa Gadia	Sukinda
Sathipur	Jajapur	Kamaladeipur	Sukinda
Bajarapada	Jajapur	Uchabali	Sukinda
Prakata Pur	Jajapur	Nandakishor Pur	Sukinda
Kuansa	Jajapur	Ranipada	Sukinda
Dahanihata	Jajapur	Ragadi	Sukinda
Bandhamunda	Jajapur	Jamupasi	Sukinda
Panchupur	Jajapur	Saransa	Sukinda
Keruna	Jajapur	Jagadhi	Sukinda
Murari pur	Jajapur	Jalaka	Sukinda
Chhatra pada	Jajapur	Gandhapal	Sukinda
Narana pat	Jajapur	Arjunjhar	Sukinda
Sidheswarpur	Jajapur	Kuanrada	Sukinda
Taliha	Jajapur	Kiapada	Sukinda
Benipur	Jajapur	Uparagarh	Sukinda
Mandarpur	Jajapur	Bethiahata	Sukinda
Sanakujhala	Jajapur	Lembo	Sukinda
Bhanara	Jajapur	Ampora	Sukinda
Badasuar	Jajapur	Khurunti	Sukinda
Baliguda	Jajapur	Kuhika	Sukinda
Kuamadei	Jajapur	Sulia	Sukinda
Baruadi	Jajapur	Nadia Bhanga	Sukinda
Akarpada	Jajapur	Ostapal	Sukinda
Jhadagan	Jajapur	Pimpudia	Sukinda
Bibhuti pur	Jajapur	Gadapur	Sukinda
Gopala pur	Jajapur	Jemadeipursasan	Sukinda
Grama nandi pur	Jajapur	Salijanga	Sukinda
Khairabad	Jajapur	Dhuligarh	Sukinda
Chitalo	Jajapur	Aranto	Sukinda
Nilakantha pur	Jajapur	Balia Posi	Sukinda
Bihari	Jajapur	Tara Pur	Sukinda
Rambila	Jajapur	Mandapada	Sukinda
Kalindrabad	Jajapur	Sata Bainsia	Sukinda
Barahata	Jajapur	Baradhi	Sukinda
Penthabad	Jajapur	Kharadabandi	Sukinda
Sanabhubanpur	Jajapur	Tomka Forest Block	Sukinda
Balipokhari	Jajapur	Khandara	Sukinda
Mangaraj Pur	Sukinda	Dhamana Gadia	Sukinda
Banja	Sukinda	FOREST	Sukinda
Jagatapada	Sukinda	Garamian	Sukinda
Buali	Sukinda	Ollala	Sukinda
Kumudi	Sukinda	Kaliapal	Sukinda
Nachhipura	Sukinda	Kathakhuntia	Sukinda
Jakha Pura	Sukinda	Nilapur	Sukinda
Hetagadia	Sukinda	Dhabahali	Sukinda
Mulasar	Sukinda	Nizigarh	Sukinda
Godigotha	Sukinda	Nayagarh	Sukinda
San Sita Mal	Sukinda	Khaira dihi	Sukinda
Badasitamal	Sukinda	Bhiki Pur	Sukinda
Karadamali	Sukinda	Gobara Ghati	Sukinda
Gobardhanpur	Sukinda	Mirigi Chara	Sukinda
Ambasara	Sukinda	Chhatra Kana	Sukinda
Olia	Sukinda	Mantira	Sukinda
Sukarana	Sukinda	Padiapasi	Sukinda
Alekhapur	Sukinda		
Khaman	Sukinda		
Krushnnagar	Sukinda		
Krushnanagar Patna	Sukinda		
Laxmi Nagar	Sukinda		
Naudapur	Sukinda		
Tolakani	Sukinda		
Kharadi	Sukinda		
Duburi	Sukinda		
Bhalunkipatala	Sukinda		
Chirugunia	Sukinda		
Sansailo	Sukinda		
Aradapal	Sukinda		
Podaora	Sukinda		

KEONJHAR DISTRICT

Tehsil-wise list of flood hazard villages

High (7-9)		Low (2-4)		Very Low (1 time)	
Village name	**Tehsil**	**Village name**	**Tehsil**	**Village name**	**Tehsil**
Sainpal	Anandpur	Girigaon	Hatadihi	Podasingidi	Hatadihi
Moderate (5-6)		Baharipur	Hatadihi	Nisankapur	Hatadihi
Apasara	Hatadihi	Balia	Hatadihi	Tankagadia	Hatadihi
Dhanaghar	Hatadihi	Padarukha	Hatadihi	Madhupur	Hatadihi
Pandado	Hatadihi	Marua	Hatadihi	Sankhana	Hatadihi
Khaparakhai	Hatadihi	Sahapur	Hatadihi	Tentulinanda	Hatadihi
Low (2-4)		Bhutupada	Hatadihi	Udayapur	Keonjhar
Panchupali	Anandpur	Radhanagarpatna	Hatadihi	Raipur	Keonjhar
Karadapal	Anandpur	Bidyadharapur	Hatadihi	Kainda	Patana
Patasura	Anandpur	Sarukana	Hatadihi	Kakharuabeda	Patana
Chandali	Anandpur	**Very Low (1 time)**		Balipokhari	Patana
Bramhanda	Anandpur	Antira	Hatadihi	Deogaon	Patana
Mahuri	Anandpur	Mudulipara	Hatadihi	Ankura	Patana
Kothasahi	Anandpur	Ichhapur	Hatadihi		
Malikatina	Anandpur	Tampla	Hatadihi		
Gobargali	Anandpur	Dimiria	Hatadihi		
Khalana	Anandpur	Saramanga	Hatadihi		
Sanapadana	Anandpur	Matabaj	Hatadihi		
Baniapasi	Anandpur	Adheidwar	Hatadihi		
Badapadana	Anandpur	Dhenka	Hatadihi		
Lunahar	Anandpur	Karanjapadi	Hatadihi		
Nahangi	Anandpur	Belabandha	Hatadihi		
Katenikantal	Anandpur	Bengatira	Hatadihi		
Paikchatra	Anandpur	Brundabanpur	Hatadihi		
Saladei	Anandpur	Kahaliagadia	Hatadihi		
Aligaon	Anandpur	Jhanajhana	Hatadihi		
Odapada	Anandpur	Chasakhanda	Hatadihi		
Angarua	Anandpur	Balakati	Hatadihi		
Taruan	Anandpur	Bahabaradanga	Hatadihi		
Jarda	Anandpur	Malarpada	Hatadihi		
Ullol	Anandpur	Purunaghati	Hatadihi		
Belada	Anandpur	Khamarnendi	Hatadihi		
Napanga	Anandpur	Telisinga	Hatadihi		
Vatisira	Anandpur	Saramundi	Hatadihi		
Ambo	Hatadihi	Mangarajpur	Hatadihi		
Tukuna	Hatadihi	Tikara	Hatadihi		
Beguniapadi	Hatadihi	Baradi	Hatadihi		
Sadanga	Hatadihi	Ambagadia	Hatadihi		
Similia	Hatadihi	Kanakampa	Hatadihi		
Kaniari	Hatadihi	Dasarathipur	Hatadihi		
Motaragadia	Hatadihi	Elakania	Hatadihi		
Ratakana	Hatadihi	Salanian	Hatadihi		
Aitpur	Hatadihi	Bardhanpur	Hatadihi		
Raghabpur	Hatadihi	Laichhanpur	Hatadihi		
Nuagaon	Hatadihi	Bhagirathipur	Hatadihi		
Dadhibamanpur	Hatadihi	Habaleswar	Hatadihi		
Bancho	Hatadihi	Manoharpur	Hatadihi		
Panchugochhia	Hatadihi	Tarava	Hatadihi		
Abulpur	Hatadihi	Bahabalapur	Hatadihi		
Biridihi	Hatadihi	Kapundi	Hatadihi		
Badarampas	Hatadihi	Bareswar	Hatadihi		
Dankuri	Hatadihi	Sundarapal	Hatadihi		
Bishnupur	Hatadihi	Kantigadia	Hatadihi		
Jalasarapur	Hatadihi	Sanaambagadia	Hatadihi		
Nasirpur	Hatadihi	Temala	Hatadihi		
Dhaipokhari	Hatadihi	Isala	Hatadihi		
Inchol	Hatadihi	Ambrutpur	Hatadihi		
Baniari	Hatadihi	Solapata	Hatadihi		
Dudugaon	Hatadihi	Hirapur	Hatadihi		
Baranga	Hatadihi	Jasobantapur	Hatadihi		
Jamhira	Hatadihi	Mugupur	Hatadihi		
Analagadia	Hatadihi	Sarbeswarpur	Hatadihi		
Sibanarayanpur	Hatadihi	Kanleialias Balipal	Hatadihi		
Dihabhuinpur alias Gedma	Hatadihi	Baniapanka	Hatadihi		
Dankia	Hatadihi	Mahulapankha	Hatadihi		
Kathiasara	Hatadihi	Jhunabadi	Hatadihi		
Akarua	Hatadihi	Sangam	Hatadihi		
Karagola	Hatadihi	Badaambagadia	Hatadihi		
Sankho	Hatadihi	Jagannathpur	Hatadihi		

KENDRAPARA DISTRICT

Tehsil-wise list of flood hazard villages

Very High (10-14)		Very High (10-14)		Very High (10-14)	
Village name	**Tehsil**	**Village name**	**Tehsil**	**Village name**	**Tehsil**
Madhuban	Aali	Pegarapada	Kanika	Potari	Marsaghai
Juania	Aali	Fazilpur	Kanika	Tikhiri	Marsaghai
Narayanpur	Aali	Panki	Kanika	Mangarajpur	Marsaghai
Manpur	Aali	Sanahalapada	Kanika	Dhaniapada	Marsaghai
Petapada	Aali	Badahalapada	Kanika	Gatanai(Nuasahi)	Marsaghai
Sansidha	Aali	Padhanpada	Kanika	Kodakan	Marsaghai
Tunga	Aali	Gunthala	Kanika	Naladia	Marsaghai
Giribandha	Aali	Manapur	Kanika	Daluani	Marsaghai
Endol	Aali	Domanda (Kaema)	Kanika	Kinilo	Marsaghai
Bhuinpur	Aali	Namatara	Kanika	Pailo	Marsaghai
Gaudapatna	Aali	kanapur (Barha)	Kanika	Antei	Marsaghai
Saliancha	Aali	Achhutapur	Kanika	Raulidia	Pattamundai
Nial	Aali	Maneidiha	Kanika	Alapua	Pattamundai
Sitaleswar	Aali	Mahamadpur	Kanika	Singhagan	Pattamundai
Chandiagarhi	Aali	Pratappur	Kanika	Andhara	Pattamundai
Mahasahani	Aali	Patuli	Kanika	Taradipal	Pattamundai
Desahi	Aali	Muradpur	Kanika	Palapatana	Pattamundai
Hinjala	Aali	Ganja	Kanika	Damar pur	Pattamundai
Ketuapal	Aali	Kanapur(kaema)	Kanika	Damodarapatana	Pattamundai
Tehera	Aali	Bharigada	Kanika	Baluria	Pattamundai
Gunudia	Aali	Safalanga	Kanika	Dandisahi	Pattamundai
Madangiri	Aali	Sikdarpur	Kanika	Penthapal	Pattamundai
Natara	Aali	Panasaganda	Kanika	Krushnadaspur	Pattamundai
Kusumi	Aali	Olaver	Kanika	Handiagarh	Rajnagar
Angarakha	Aali	Gahamapal	Kanika	Badhinakolha	Rajnagar
Belari	Aali	Balabhadrapur	Kendrapara	Brahmanikholha	Rajnagar
Paramanandapur	Aali	Nuahat	Kendrapara	Charipokharia	Rajnagar
Dadhibabanpur	Aali	Derakeshpur	Kendrapara	Silapokhari	Rajnagar
Dihabarimula	Aali	Laxminarayanpur	Kendrapara	Ambaora	Rajnagar
Ganeswarpur	Aali	Kandarpur	Kendrapara	Pokharia	Rajnagar
Mohanpur	Aali	Nolapat	Kendrapara	Nathapur	Rajnagar
Podamarai	Aali	Bazar	Kendrapara	Kurunti	Rajnagar
Kenanga	Aali	Nolasahi	Kendrapara	Mugakani	Rajnagar
Gamharia	Aali	Rajanagar	Kendrapara	Hatina	Rajnagar
Beta	Aali	Benipur	Kendrapara	Chakradharpur	Rajnagar
Atala	Aali	Raitundi	Kendrapara	Brahmansahi	Rajnagar
Badambila	Aali	KhamarKespur	Kendrapara	Kani	Rajnagar
Palimi	Aali	Jemadeipur	Mahakalapada	Badhi	Rajnagar
Eradanga	Aali	Batakuli	Mahakalapada	Pitanda	Rajnagar
Kothabruti	Aali	Adoi	Mahakalapada	Dera	Rajnagar
Rambhila	Aali	Mahula Kandha	Mahakalapada	**High (7-9)**	
Manikapatna	Aali	Kumbharapara	Mahakalapada	Badkuji	Rajnagar
Kalapahada	Aali	Marichakani	Mahakalapada	Sankuji	Rajnagar
Alakana	Aali	Bachhuria	Mahakalapada	Chittakolha	Rajnagar
Panapentha	Aali	Kentia	Mahakalapada	Banabiharipur	Rajnagar
Badanko	Aali	Guptagiri	Mahakalapada	Badhadia	Rajnagar
Sananko	Aali	Rajendra Nagar	Mahakalapada	Dangamal	Rajnagar
Purilo	Aali	Tanki Belari	Mahakalapada	Badpalli	Rajnagar
Gopinathpur	Aali	Kalagarh	Marsaghai	Sukdevpur	Rajnagar
Singiri	Aali	Bauda	Marsaghai	Jayapur	Rajnagar
Kudhi	Aali	Sereinpur	Marsaghai	Badanaukana	Rajnagar
Dahi Sahi	Aali	Mahanangala	Marsaghai	Baragudidanda	Rajnagar
Sudarsanpur	Aali	Madhuraganda Khamar	Marsaghai	Maliabuda	Rajnagar
Hatasahi	Kanika	Thantapalanda	Marsaghai	Badmaricha palli	Rajnagar
Batarapada	Kanika	Samjori	Marsaghai	Badpal	Rajnagar
Bhamanda	Kanika	Raipur	Marsaghai	Bektakolha	Rajnagar
Agapada	Kanika	Ameipal	Marsaghai	Chinchiri	Rajnagar
Deulatara	Kanika	Bandhakud	Marsaghai	Gokhani	Rajnagar
Balibhanda	Kanika	Khurusia	Marsaghai	Gahmasikhar	Rajnagar
Deulasahi	Kanika	Koratapanga	Marsaghai	Chandanpur	Rajnagar
Kothasahi	Kanika	Baulanga	Marsaghai	Nachhipara	Rajnagar
Mirzapur	Kanika	Parakula	Marsaghai	Dhobeigarh	Rajnagar
Baruna	Kanika	Podana	Marsaghai	Kathapangara	Rajnagar
Parinuapada	Kanika	Narasingpur	Marsaghai	Kathuaganda	Rajnagar
Parimakundapur	Kanika	Pikarali	Marsaghai	Jhinkiria	Rajnagar
Sihopada	Kanika	Anko	Marsaghai	Sanolara	Rajnagar
Ujanga	Kanika	Bara tunga	Marsaghai	Kusailo	Rajnagar
Domanda (Barha)	Kanika	Baikuntha pur	Marsaghai	Sankarnathpeta	Rajnagar
Nahuni	Kanika	Garajanga palli	Marsaghai	Bishnupara	Rajnagar

KENDRAPARA DISTRICT

Tehsil-wise list of flood hazard villages

High (7-9)		Moderate (5-6)		Low (2-4)	
Village name	**Tehsil**	**Village name**	**Tehsil**	**Village name**	**Tehsil**
Bindhanaukana	Rajnagar	Pandia	Marsaghai	Tentulikoli	Kanika
Akarapara	Rajnagar	Pahana	Marsaghai	Dasabhagaria	Kanika
Bhatapara	Rajnagar	Dhaniramapur	Marsaghai	Bansaria	Kanika
Bhadia	Rajnagar	Sanaadhanga	Marsaghai	Barada	Kanika
Guhalkani	Rajnagar	Basudei pur	Marsaghai	Badataila	Kanika
		Dalaanta	Marsaghai	Hariharpursasan	Kanika
Panchanpada	Aali	Uday giri	Marsaghai	Malisahada	Kanika
Thakursahi	Aali	Dahal pur	Marsaghai	Anantapur	Kanika
Madheipatana	Aali	Panasuapada	Marsaghai	Meghapur	Kanika
Kharakhara	Aali	Jokia	Marsaghai	Gopinathapur	Kanika
Rainlo	Aali	Haripur	Marsaghai	Samagudia	Kendrapara
Jamudanda	Aali	Ratanpur	Marsaghai	Sobanpur	Kendrapara
Bahadiha	Kanika	Jamapada	Marsaghai	Bagada	Kendrapara
Ahamadpur	Kanika	Chanchol	Marsaghai	Kalapada	Kendrapara
Abdulpur	Kanika	Arakhakud	Marsaghai	Dutial	Kendrapara
Charapada	Kanika	Dobandha	Pattamundai	Badanaipur	Kendrapara
Dasipur	Kanika	Gangapada	Pattamundai	Chandol	Kendrapara
Jagulaipada	Kanika	Poipat	Pattamundai	Hati	Kendrapara
Achinta	Kanika	Mulagain	Pattamundai	Nachipur	Kendrapara
Bangarakuan	Kanika	Minjauni	Pattamundai	Paniola	Kendrapara
Satagharia	Kanika	Ramachandra pur	Pattamundai	Sridharpur	Kendrapara
Chalunia	Kanika	Kathiapada	Pattamundai	Khannagar	Kendrapara
Joral	Kanika	Sujan pur	Pattamundai	Girigolasasan	Kendrapara
Nandimahara	Kanika	Balipatana	Pattamundai	Chakara	Kendrapara
Nahulia	Kanika	Mandapada	Pattamundai	Sanaipur	Kendrapara
Giria	Kanika	Chadheya	Pattamundai	Suryapur	Kendrapara
Khandeita	Kanika	Adhadeunria	Pattamundai	Narendrapur	Kendrapara
Sanataila	Kanika	Sanagara	Pattamundai	Badasardeipur	Kendrapara
Gokarneswar	Kanika	Satakuria	Pattamundai	Nahanga	Kendrapara
Pandiapali	Kanika	Brahma pur	Pattamundai	Biranilakanthapur	Kendrapara
Ektala	Kanika	Khanata	Pattamundai	Bishnudaspur	Kendrapara
Bartani	Kanika	Dantiapada	Rajnagar	Palei	Kendrapara
Baro	Kendrapara	Kanhupur	Rajnagar	Kanipadasabalanga	Kendrapara
Gunupur	Kendrapara	Badkota	Rajnagar	Chakarpur	Kendrapara
Gangarampur	Kendrapara	Tetelenga	Rajnagar	Brahmanbad	Kendrapara
Kainkula	Kendrapara	Nuapokhari	Rajnagar	Nikirai	Kendrapara
Jaisinghpur	Kendrapara	Paripangara	Rajnagar	Bilamugubadi	Kendrapara
Dian Bhagadeipur	Kendrapara	Dholamara	Rajnagar	Indupur	Kendrapara
Beruan	Kendrapara	Ananta Keshari	Rajnagar	Keutagarha	Kendrapara
ChakaGhagara	Kendrapara	Bilakalupara	Rajnagar	Madhurakul	Kendrapara
Khairabad	Kendrapara	Inkiria	Rajnagar	Samasundarpur	Kendrapara
Jayakrushnapur	Kendrapara	Tentuliakolha	Rajnagar	Sanagan	Kendrapara
Nantar	Mahakalapada	Baradia	Rajnagar	Jamdhar	Kendrapara
Maladhia	Mahakalapada	Bandhapur	Rajnagar	Chakroda	Kendrapara
Pareswar pur	Mahakalapada	Velsari	Rajnagar	Tarapur	Kendrapara
Ranki	Mahakalapada	Sundripal	Rajnagar	Juidaspur	Kendrapara
Kalatunga	Mahakalapada	Hariharpur	Rajnagar	Gobardharpur	Kendrapara
Ekalapur	Mahakalapada	**Low (2-4)**		Baragan	Kendrapara
Bara danga	Mahakalapada	Kanarpur	Aali	Biraswati	Kendrapara
Radia	Mahakalapada	Narendra pur	Aali	Kosalpur	Kendrapara
Nunimatia Kandha	Mahakalapada	Gheekoili	Aali	Mirjapatana	Kendrapara
Gararomita	Marsaghai	Mulasahi	Aali	Trilottamadeipur	Kendrapara
Srirampur	Marsaghai	Demal	Aali	Karimul	Kendrapara
Madhusudanpur	Marsaghai	Padinipal	Aali	Derakundi	Kendrapara
Haridaspur	Marsaghai	Jenavali	Aali	Kosida	Kendrapara
Bichana	Marsaghai	Kolidiha	Aali	Nalapari	Kendrapara
Nuapara	Marsaghai	Diniari	Aali	Jantilo	Kendrapara
Gotrabil	Marsaghai	Tanaladiha	Aali	Alabanka	Kendrapara
Sartola	Marsaghai	Sorisada	Aali	Nilikana	Kendrapara
Akhuadakhini	Marsaghai	Gopa	Aali	Bajipada	Kendrapara
Raghabapur	Marsaghai	Langalabhanja	Kanika	Kapaleswar	Kendrapara
Mandia	Marsaghai	Mantapara	Kanika	Era	Kendrapara
Pentha	Marsaghai	Taneipada	Kanika	Nagapur	Kendrapara
Raghunatha pur	Marsaghai	Gualigan	Kanika	Depur	Kendrapara
Bandha kata	Marsaghai	Taras	Kanika	Baranga	Kendrapara
Badagan	Marsaghai	Gajarajpur	Kanika	Ganiamuhan	Kendrapara
Behula	Marsaghai	Biswanathpur	Kanika	Nageswarpur	Kendrapara
Rasilabad	Marsaghai	Kantapada	Kanika	Phorad	Kendrapara
Tikanpur	Marsaghai	Burudia	Kanika	Kulapada	Kendrapara

KENDRAPARA DISTRICT

Tehsil-wise list of flood hazard villages

Low (2-4)		Low (2-4)		Low (2-4)	
Village name	**Tehsil**	**Village name**	**Tehsil**	**Village name**	**Tehsil**
Atabuha	Kendrapara	Panikhia	Mahakalapada	Sansar phal	Pattamundai
Mundilo	Kendrapara	Jagati	Mahakalapada	Kundupur	Pattamundai
Tripuraripur	Kendrapara	Garjang	Mahakalapada	Resua	Pattamundai
Pandiri	Kendrapara	Narasingha pur	Mahakalapada	Sanamulabasanta	Pattamundai
Dandasiha	Kendrapara	Hatia	Marsaghai	Badamohan pur	Pattamundai
Idiali	Kendrapara	Hindulia	Marsaghai	Sanajaria	Pattamundai
Ghagara	Kendrapara	Garad pur	Marsaghai	Adhajori	Pattamundai
Tilakana	Kendrapara	Chandapala	Marsaghai	Goptira	Pattamundai
Sanafogal	Kendrapara	Pakhada	Marsaghai	Amrutamanohi	Pattamundai
Ramnagarpatana	Kendrapara	Singitia	Marsaghai	Tamalsasan	Pattamundai
Samalpur	Kendrapara	Jagadeipur	Marsaghai	Bila pokharia pada	Pattamundai
Niyamatpur	Mahakalapada	Manikipur	Marsaghai	Basapur	Pattamundai
Gayaspur	Mahakalapada	Khamaganbindha	Marsaghai	Badhei pada	Pattamundai
Rajagada	Mahakalapada	Alifa	Marsaghai	Baghataila	Pattamundai
Mangalapur	Mahakalapada	Mahamuda (Bhattapada)	Marsaghai	Chanda pur	Pattamundai
Baulapara	Mahakalapada	Khamagan	Marsaghai	Bisunpur	Pattamundai
Dadhipur	Mahakalapada	Padmapur	Marsaghai	Arua	Pattamundai
Hetamundia	Mahakalapada	Jaganathapur	Marsaghai	Gobindpur	Pattamundai
Rama Chandra Pur	Mahakalapada	Samasara	Marsaghai	Kadalibana	Pattamundai
Itakandia	Mahakalapada	Madana	Marsaghai	Bachhara	Pattamundai
Chhatar	Mahakalapada	Patkura	Marsaghai	Anoli	Pattamundai
Potia	Mahakalapada	Naindipur	Marsaghai	Bhoi pada	Pattamundai
Jasuapalli	Mahakalapada	Kodpala	Marsaghai	Magarkanda	Rajnagar
Sri chandan pur	Mahakalapada	Bilabalarampur	Marsaghai	Hansina	Rajnagar
Chadeiguan	Mahakalapada	Jadupur	Marsaghai	Nethuria	Rajnagar
Jalakana	Mahakalapada	Masakani	Marsaghai	Hansua	Rajnagar
Sikhar	Mahakalapada	Badaghai	Marsaghai	Belpaldia	Rajnagar
Gaudabadpur	Mahakalapada	Gaudagan	Marsaghai	Nagada	Rajnagar
Arada	Mahakalapada	Dihabalarampur	Marsaghai	Ostia	Rajnagar
Kanpur	Mahakalapada	PurunaGopinathpur	Marsaghai	Rajpur	Rajnagar
Maliancha	Mahakalapada	Athabatia	Marsaghai	Amanapari	Rajnagar
Raigada	Mahakalapada	Agar bindha	Marsaghai	Kandira	Rajnagar
Janra	Mahakalapada	Nadia barai	Marsaghai	Khuntakana	Rajnagar
Sana Rahama	Mahakalapada	Gajipithi	Marsaghai	Belpal	Rajnagar
Babara	Mahakalapada	Birin dola	Marsaghai	Bandhapatana	Rajnagar
Bada Rahama	Mahakalapada	Kaudiabarai	Marsaghai	Giria Pahi	Rajnagar
Badadihi	Mahakalapada	Orisbindha	Marsaghai	Banipal	Rajnagar
Kholanai	Mahakalapada	Abhaypur	Marsaghai	Keruapal	Rajnagar
Gopalpur	Mahakalapada	Kanchilo	Marsaghai	Manikhandi	Rajnagar
Baliganda(Ratanpur)	Mahakalapada	Dhasnapari	Marsaghai	Sourendrapur	Rajnagar
Mulubasanta	Mahakalapada	NischintaSasan	Marsaghai	Harina Pokhari	Rajnagar
Sahoo pada	Mahakalapada	Nedalo	Marsaghai	Nurugan	Rajnagar
Ramanagar	Mahakalapada	Gokhapada	Marsaghai	Amarabati	Rajnagar
Kakat pur	Mahakalapada	Ramachandrapur	Marsaghai	Sila Pokhari	Rajnagar
Bandha para	Mahakalapada	Baripal	Marsaghai	Kanak Nagar	Rajnagar
Orata	Mahakalapada	Sitalabad	Marsaghai	Tangataila	Rajnagar
Olihanilakanthapur	Mahakalapada	Solapat	Marsaghai	Pata Paria	Rajnagar
Oliha	Mahakalapada	Bachharai	Marsaghai	Gopaljewpatna J.Block	Rajnagar
Alailo	Mahakalapada	Odang	Marsaghai	Gopaljew Patana	Rajnagar
Kharianta	Mahakalapada	Mahamad pur	Marsaghai	Benudharpur	Rajnagar
Tarapada	Mahakalapada	Godhan	Marsaghai	Kanhua	Rajnagar
Kusiapal	Mahakalapada	Gogua	Pattamundai	Dhagua	Rajnagar
Kansara	Mahakalapada	Nasipur	Pattamundai	Arakhadiha	Rajnagar
Sasana	Mahakalapada	Panduhata	Pattamundai	Krishnapriyapur	Rajnagar
Doligan	Mahakalapada	Napanga	Pattamundai	Praharajpur	Rajnagar
Bilipada	Mahakalapada	Sanapanturi	Pattamundai	Barhapur	Rajnagar
Dia rajagarh	Mahakalapada	Alipur	Pattamundai	Sailendranarayanpur	Rajnagar
Pankapal	Mahakalapada	Ichhapur	Pattamundai	Jaganathpursasan	Rajnagar
Badamatha	Mahakalapada	Telengabasanta	Pattamundai	Bahargarh	Rajnagar
Bhitarsubala	Mahakalapada	Panturi	Pattamundai	Chandibaunsamula	Rajnagar
Tentuli-Kandha	Mahakalapada	Dihudi pur	Pattamundai	Kiajori	Rajnagar
Nanjura	Mahakalapada	Khadala sahi	Pattamundai	Tiara	Rajnagar
Mundatala sahara kani	Mahakalapada	Sankrura	Pattamundai		
Rata panga	Mahakalapada	Deuli	Pattamundai		
Ramakani	Mahakalapada	Ainipada	Pattamundai		
Tantiapal	Mahakalapada	Jariabad	Pattamundai		
Chakulidiha	Mahakalapada	Badamanatia	Pattamundai		
Bana pada	Mahakalapada	Matia pada	Pattamundai		
Bahar subala	Mahakalapada	Madan pur	Pattamundai		

KENDRAPARA DISTRICT

Tehsil-wise list of flood hazard villages

Very Low (1 time)		Very Low (1 time)		Very Low (1 time)	
Village name	**Tehsil**	**Village name**	**Tehsil**	**Village name**	**Tehsil**
Chandan Nagar	Aali	Kanipara	Kendrapara	Deradihi	Kendrapara
Chaudamania	Aali	Nembara	Kendrapara	Arakhanda	Kendrapara
Kalamada	Aali	Balia	Kendrapara	Khamol	Kendrapara
Ayatpur	Aali	Thauri	Kendrapara	Antapur	Kendrapara
Ekmania	Aali	Poilo	Kendrapara	Daliji	Kendrapara
Kalasapur	Aali	Teldia	Kendrapara	Badasalar	Kendrapara
Badamanga	Aali	Kamiladaspur	Kendrapara	Ario	Kendrapara
Sanamanga	Aali	Kadua	Kendrapara	Oukhanda	Kendrapara
Uibad	Aali	Issandia	Kendrapara	Tirinia	Kendrapara
Nalapahi	Aali	Anupada	Kendrapara	Naranpara	Kendrapara
Patrapur	Aali	Ratadiakhadasahi	Kendrapara	Kuanrpur	Kendrapara
Bilikana	Aali	Narasinghpur	Kendrapara	Puripada	Kendrapara
Pala Dhaneswarpur	Aali	Sana Anupada	Kendrapara	Adhangamalekesharpur	Kendrapara
Kaladia	Aali	Kuhudi	Kendrapara	Khatuapada	Kendrapara
Bhatapada	Aali	Angulai	Kendrapara	Bisoka	Kendrapara
Kumbhar tanka	Aali	Jaripada	Kendrapara	Bambilo	Kendrapara
Mruga Nayani	Aali	Barei	Kendrapara	Jahangar	Kendrapara
Nagapada	Aali	Arakhia	Kendrapara	Itipur	Kendrapara
Lokapada	Aali	Kurutunga	Kendrapara	Paniola No-2	Kendrapara
Ranipokhari	Aali	Posta	Kendrapara	Harianka	Kendrapara
Balakati	Aali	Garajanga	Kendrapara	Mundalo	Kendrapara
Balabhadraprasad-Dia	Kanika	Sribantapur	Kendrapara	Narua	Kendrapara
Kusunpur	Kanika	Mehendinagar	Kendrapara	Golarahat	Kendrapara
Jayanagar	Kanika	Tilanga	Kendrapara	Dumukahata	Kendrapara
Khunta	Kanika	Belarpa	Kendrapara	KajipurPatana	Kendrapara
Jaganathprasad_-Dia	Kanika	Khamarbelarpa	Kendrapara	ChasaKhanda	Kendrapara
Subhadraprasad Dia	Kanika	Rajanga	Kendrapara	Belarpur	Kendrapara
Dhamara	Kanika	Kesarpur	Kendrapara	Bhitarbampu	Kendrapara
Biradia	Kanika	Danpur	Kendrapara	Dakhinakhandabhola	Kendrapara
Mahadeiadia	Kanika	Bhagabatpur	Kendrapara	PalliRaghunathpur	Kendrapara
Gangadharprasaddia	Kanika	Sathilo	Kendrapara	Sadanandapur	Kendrapara
Pandurkoli	Kanika	Sisua	Kendrapara	HaladiBasanta	Kendrapara
Singidi	Kanika	Oragala	Kendrapara	ChataraChakada	Kendrapara
Katanabania	Kanika	Panapara	Kendrapara	Chatrasasan	Kendrapara
Bajapur	Kanika	Bhanagan	Kendrapara	Khandasahi	Kendrapara
Jayakunda	Kanika	Ganeshpur	Kendrapara	Dohara	Kendrapara
Patarapur	Kanika	Nilakanthapur	Kendrapara	Barimul	Kendrapara
Bandhamala	Kanika	Shyamsundarpur	Kendrapara	Naraharipur	Kendrapara
Jhadamala	Kanika	Makundapur	Kendrapara	Khetrapal	Kendrapara
Bajarpur	Kanika	Dakhyabramhapur	Kendrapara	Darbol	Kendrapara
Endulapur	Kanika	Artamul	Kendrapara	Despur	Kendrapara
Gharabhanjakola	Kanika	Mathasahi	Kendrapara	Hatabanapur	Kendrapara
Ghusuria	Kanika	Jamara	Kendrapara	Badafogal	Kendrapara
Upulei	Kanika	Kutaranga	Kendrapara	Janhimul No-2	Kendrapara
Dalikaenda	Kanika	Dhola	Kendrapara	Korapada	Kendrapara
Upulei-Dia	Kanika	Adhanga	Kendrapara	Sahaspur	Kendrapara
Baghabuda	Kanika	Paikarapur	Kendrapara	Ostapur	Kendrapara
Kalisipada	Kanika	Basupur	Kendrapara	Baghalo	Kendrapara
Rautabartani	Kanika	Surtipur	Kendrapara	Jasor	Kendrapara
Baghuasuni	Kanika	Jagadispur	Kendrapara	Raghudaspur	Kendrapara
Indalo	Kendrapara	Malapur	Kendrapara	Narsinghpur	Kendrapara
Dakshinpari	Kendrapara	Niladripur	Kendrapara	Netua	Kendrapara
Jaipur	Kendrapara	Padmalavapur	Kendrapara	Mahespur	Kendrapara
Kacheripada	Kendrapara	Ayaba	Kendrapara	Kankadia	Kendrapara
Tunupur	Kendrapara	Chhedara	Kendrapara	Barahilo	Kendrapara
Janarabarimul	Kendrapara	Lokanathpur	Kendrapara	Tarajanga	Kendrapara
Teheda	Kendrapara	Oldhi	Kendrapara	Garam	Kendrapara
Palakana	Kendrapara	Kaupada	Kendrapara	Aripada	Kendrapara
Koltira	Kendrapara	Bagilobabanpur	Kendrapara	Mantripada	Kendrapara
Kora	Kendrapara	Barabatia	Kendrapara	Fakirabad	Kendrapara
Gaidua	Kendrapara	Pachis Mania Patana	Kendrapara	Ender	Kendrapara
Uchharpara Rayapur	Kendrapara	Satabatia	Kendrapara	Gulnagar	Kendrapara
Koramirjapur	Kendrapara	Santhapura	Kendrapara	Sujanagar	Kendrapara
Bharatpur	Kendrapara	Gualsingh	Kendrapara	Saranga	Kendrapara
Narilo	Kendrapara	Maradpur	Kendrapara	Garuala	Kendrapara
Kantia	Kendrapara	Shyamsunderpur	Kendrapara	Baiyarijanthimul	Kendrapara
Bhandilo	Kendrapara	Dihamugubadi	Kendrapara	Tanar	Kendrapara
Jaganathpur	Kendrapara	SanaMangarajpur	Kendrapara	Dabol	Kendrapara
Purusottampur	Kendrapara	Chhoti	Kendrapara	Baipur	Kendrapara

KENDRAPARA DISTRICT

Tehsil-wise list of flood hazard villages

Very Low (1 time)		Very Low (1 time)		Very Low (1 time)	
Village name	**Tehsil**	**Village name**	**Tehsil**	**Village name**	**Tehsil**
Pingal	Kendrapara	Manikunda	Marsaghai	Kadama Chhanda	Marsaghai
Simalada	Kendrapara	Dara bachha	Marsaghai	Saraswati pur	Marsaghai
Orsaka	Kendrapara	Silipur	Marsaghai	Brajabana	Marsaghai
Chhachina	Kendrapara	Bagadia	Marsaghai	Kalabuda	Marsaghai
Thakeineuli	Kendrapara	Dumuka	Marsaghai	Bhadalo	Marsaghai
Raghudeipur	Kendrapara	Puruso tamapur	Marsaghai	Purusotam pur	Marsaghai
MulanaPatana	Kendrapara	Kan pur	Marsaghai	Brahmapur	Marsaghai
Tarando	Kendrapara	Juna	Marsaghai	Teragan	Marsaghai
Chakadabaranga	Kendrapara	Tulasi pur	Marsaghai	Ostara	Marsaghai
Kadalibadi	Kendrapara	Kusun pur	Marsaghai	Badakul	Marsaghai
Badamangarajpur	Kendrapara	Jalopoka	Marsaghai	Dahimachha	Marsaghai
Nilakanthapur-III	Kendrapara	Chanpur	Marsaghai	Jay chandrapur	Marsaghai
Bibhutipada	Kendrapara	Nuasasan	Marsaghai	Benupal	Marsaghai
Panchanpur	Kendrapara	Bandha sahi	Marsaghai	Karanja	Marsaghai
Bijayanagar	Mahakalapada	Hantapada	Marsaghai	Aitipur	Marsaghai
Sankhapada	Mahakalapada	Naranpur	Marsaghai	Sanbetarabrahmpur	Marsaghai
Sahabaj pur	Mahakalapada	Bangal pur	Marsaghai	Makandara	Marsaghai
Kiar banka	Mahakalapada	Osta pur	Marsaghai	SanaNayanpur	Marsaghai
Bandhapara	Mahakalapada	Mahala	Marsaghai	Badapaldia	Marsaghai
Goja Bandha	Mahakalapada	Gopei	Marsaghai	Balikuda	Marsaghai
Chheda Kani	Mahakalapada	Adam pur	Marsaghai	Batira	Marsaghai
Sathiabati	Mahakalapada	Dasi pur	Marsaghai	Daanlo	Marsaghai
Gokha Khati	Mahakalapada	Balana	Marsaghai	Raanlo	Marsaghai
Kharinasi	Mahakalapada	Girang	Marsaghai	Kahana(Padaraisar)	Marsaghai
Bhitara-kharinasi	Mahakalapada	Palaspur	Marsaghai	Narada	Marsaghai
Suniti(Bena Kandha)	Mahakalapada	Talakusuma	Marsaghai	Kusunpura	Marsaghai
Kantilo	Mahakalapada	Birijanga	Marsaghai	Banakund	Marsaghai
Batighar	Mahakalapada	Bantala	Marsaghai	Palasudha (Oradi)	Marsaghai
Barakoli Khala	Mahakalapada	Bangari	Marsaghai	Mirjapur	Marsaghai
Gobind pur	Mahakalapada	Tentol	Marsaghai	Sabalsingpur	Marsaghai
Manitiri	Mahakalapada	Bangalpur	Marsaghai	Jaitalanga	Marsaghai
Nachhi pada	Mahakalapada	Sikol	Marsaghai	Karamakul	Marsaghai
Kansardia	Mahakalapada	Bamara	Marsaghai	Bhusaranga	Marsaghai
Sanatubi	Mahakalapada	Padhan patakira	Marsaghai	NaladiaPalanda	Marsaghai
Badatubi	Mahakalapada	Madhu sasan	Marsaghai	Raichand	Marsaghai
Sugal	Mahakalapada	Aitpur	Marsaghai	Basantapur	Marsaghai
Badapal	Mahakalapada	Gaji pur	Marsaghai	Pohala	Pattamundai
Pancha Gachhia	Mahakalapada	Salikanta	Marsaghai	GANDAKUL	Pattamundai
Jamboo	Mahakalapada	Dhanmandal	Marsaghai	Batipada	Pattamundai
Bhateni	Mahakalapada	Maninathapur	Marsaghai	Aradapalli	Pattamundai
ISLAND	Mahakalapada	Korua	Marsaghai	Tigiria	Pattamundai
Anduli	Mahakalapada	Sulia	Marsaghai	Sahupada	Pattamundai
Kalapara	Mahakalapada	Chasakunda	Marsaghai	Badajaria	Pattamundai
Hariabanka	Mahakalapada	MisarNarsinghapur	Marsaghai	Nuapada	Pattamundai
Gamha	Mahakalapada	Nischinta	Marsaghai	Badapada	Pattamundai
Kandara patia	Mahakalapada	Tarod	Marsaghai	Mangalpada	Pattamundai
Petchhela	Mahakalapada	Putilinga	Marsaghai	Nayakot	Pattamundai
Babakar pur	Mahakalapada	Karilo patana	Marsaghai	Adhakhanda	Pattamundai
Basaghar	Mahakalapada	Pokshyot	Marsaghai	Pachhapada	Pattamundai
Bhopal	Mahakalapada	Sansalara	Marsaghai	Sanamanatia	Pattamundai
Bagagahan	Mahakalapada	Kusida	Marsaghai	Palasingha	Pattamundai
Kansapal	Mahakalapada	Raisar	Marsaghai	Bharsing	Pattamundai
Barakandha	Mahakalapada	Sankarbhol	Marsaghai	Bodhagan	Pattamundai
Deula pada	Mahakalapada	Alijanga	Marsaghai	Mangarajapur	Pattamundai
Amirabad	Mahakalapada	Tendakuda	Marsaghai	Perijpur	Pattamundai
Nipania	Mahakalapada	Arabol	Marsaghai	Khadianta	Pattamundai
Jogidhankud	Mahakalapada	Bindha	Marsaghai	Naladhalia	Pattamundai
Saralikud	Mahakalapada	Bharigol	Marsaghai	Nimapur	Pattamundai
Guludia	Mahakalapada	Kabil pur	Marsaghai	Chara narendra pur	Pattamundai
Bada baincha	Mahakalapada	Kantha dhan	Marsaghai	Dianpur	Pattamundai
Badadandua	Mahakalapada	Bhaga ban pur	Marsaghai	Dihapada	Pattamundai
Ghantia palli	Mahakalapada	Gobindapur	Marsaghai	Kharipal	Pattamundai
Balipal	Mahakalapada	Andhalo	Marsaghai	Badamulabasanta	Pattamundai
Dasarajapur	Mahakalapada	Talagan	Marsaghai	Similia	Pattamundai
Chandia palli	Mahakalapada	Sasanipada	Marsaghai	Rajapur	Pattamundai
Maha kala para	Mahakalapada	Talasanga	Marsaghai	Kataramalla	Pattamundai
Baraja Bahakuda	Mahakalapada	Karandia patna	Marsaghai	Sekpur	Pattamundai
Bahakuda(Pitapat)	Mahakalapada	Kasoti	Marsaghai	Terohi	Pattamundai
Singar pur	Mahakalapada	Kuanrpal	Marsaghai	Balia palli	Pattamundai

KENDRAPARA DISTRICT

Tehsil-wise list of flood hazard villages

Very Low (1 time)		Very Low (1 time)	
Village name	**Tehsil**	**Village name**	**Tehsil**
Sana mohan pur	Pattamundai	Adabhutia	Rajnagar
Dakhina	Pattamundai	Nuagan(Baragan)	Rajnagar
Bali jhari	Pattamundai	Basantpur	Rajnagar
Sankh pur	Pattamundai	Sahebnagar	Rajnagar
Sidhabali	Pattamundai	Gupti	Rajnagar
Niginpur	Pattamundai	RagadaPatia	Rajnagar
Batipara	Pattamundai	DurgaPrasad	Rajnagar
Musadia	Pattamundai	RajendraNarayanpur	Rajnagar
FOREST	Rajnagar	Sir Rajendrapur	Rajnagar
Trilochanpur	Rajnagar	Pravati	Rajnagar
Subarnpur	Rajnagar	Bankual	Rajnagar
Kamalpur	Rajnagar	Khandiora	Rajnagar
Saradaprasad	Rajnagar	Mahinsasur	Rajnagar
Nalitapatia	Rajnagar	Garta	Rajnagar
Govindpur	Rajnagar	Harishpur	Rajnagar
Paramanandpur	Rajnagar	Barunei	Rajnagar
Righa Garh	Rajnagar	Joginatha	Rajnagar
Iswarpur	Rajnagar	Duttapur	Rajnagar
Dighi	Rajnagar	Kadalichua	Rajnagar
Madhupur	Rajnagar	Vekta	Rajnagar
Hansina Dia	Rajnagar	Rangani	Rajnagar
Gothakolha	Rajnagar	Chanra Kolha	Rajnagar
Loknathprasad	Rajnagar	Balunga Patia	Rajnagar
Bedhuakolha	Rajnagar	Ajagar Patia	Rajnagar
Nuagaon(Satagan)	Rajnagar	Padmanav Pur	Rajnagar
Jharkata	Rajnagar	Khas Munda	Rajnagar
Ghadiamal	Rajnagar	Birabhanjapur	Rajnagar
Ramchandrapur	Rajnagar	Sailendra Sarai	Rajnagar
RajeswariNagar	Rajnagar	Rajpatana	Rajnagar
SailendraNagar	Rajnagar		
RajendraNagar	Rajnagar		
Talchua	Rajnagar		
Sikar Pahi	Rajnagar		
Gumura	Rajnagar		
Bagapatia(Uttar)	Rajnagar		
Bagapatia	Rajnagar		
Rajnagar	Rajnagar		
Garjanpur	Rajnagar		
Jagannathapur	Rajnagar		
Tamulia	Rajnagar		
Santhapada	Rajnagar		
Mangalpur	Rajnagar		
Matia	Rajnagar		
Rajagarh	Rajnagar		
Dakhinaveda	Rajnagar		
Jaduchandrapur	Rajnagar		
Jharpada	Rajnagar		
Chardia	Rajnagar		
ManjulaPalli	Rajnagar		
Radhamalipur	Rajnagar		
Baghamari	Rajnagar		
Dibakarpur	Rajnagar		
Balarampur	Rajnagar		
Padmanavpur	Rajnagar		
Chakamanpur	Rajnagar		
Arjunpur	Rajnagar		
Gobardhanpur	Rajnagar		
Kshirkot	Rajnagar		
Koilipur	Rajnagar		
Baghua	Rajnagar		
Krishnanagar	Rajnagar		
Jyoti Prasad	Rajnagar		
Bhanja Prasad	Rajnagar		
Udyan	Rajnagar		
Ahirajpur	Rajnagar		
Panchu Palli	Rajnagar		
Dalei Sahi	Rajnagar		
Daruora	Rajnagar		
Junus Nagar	Rajnagar		

KHURDHA DISTRICT

Tehsil-wise list of flood hazard villages

Very High (10-14)		Moderate (5-6)		Low (2-4)	
Village name	**Tehsil**	**Village name**	**Tehsil**	**Village name**	**Tehsil**
Badatulasipur	Begunia	Gandarpur	Bhubaneswar	Arikama	Bolagada
Sanatulasipur	Begunia	Balinasi	Banapur	Sagarguan	Bolagada
Paikasahi	Begunia	**Low (2-4)**		Beguniamula	Bolagada
Bhogada	Begunia	Srikrushnapur	Banapur	Kalanga	Bolagada
Diniari	Begunia	Sikharapadar	Banapur	Badanayapalli	Bolagada
Nilakanthapur	Begunia	Lambodarpur	Banapur	Dihakhauruni	Bolagada
Paikarasahi	Begunia	Ranchoda	Banapur	Teliranganipatana	Bolagada
Podadiha	Begunia	Kalakaleswar	Banapur	Pandiapada	Jatani
Patanibara	Begunia	Fulagorada	Banapur	Deulabasta	Jatani
Barasahi	Begunia	Gokulapur	Begunia	Kasipur	Jatani
Sarua	Begunia	Suanla	Begunia	Samapur	Jatani
Gopiballavapur	Jatani	Laxmiprasad	Begunia	Bairang	Jatani
Purusottampur	Jatani	Gadatara	Begunia	Arisol	Jatani
Seulakhala	Jatani	Kalikaprasad	Begunia	Gaudakashipur	Jatani
Ambaata	Jatani	Botalama	Begunia	Nabinapur	Jatani
Panchagaon	Jatani	Chutipalanga	Begunia	Ashraypur	Jatani
Kuaput	Khurda	Panasbasta	Begunia	Kantia	Jatani
Hatasahi	Khurda	Champatisahi	Begunia	Niranjanpur	Jatani
Brahmanbereni	Khurda	Kuranga	Begunia	Retanga	Jatani
Basanta	Khurda	Baandi	Begunia	Srinibaspur	Jatani
Sadheigarh	Khurda	Makundapur	Begunia	Madhipur	Jatani
Medin	Khurda	Gangeswarpursasan	Bhubaneswar	Chhelda	Jatani
Balapur	Khurda	Kalyanpursasan	Bhubaneswar	Trutiapada	Jatani
Dhabalapur	Khurda	Aloi	Bhubaneswar	Barakuda	Jatani
Orimi	Khurda	Badala Sasan	Bhubaneswar	Rathipur	Jatani
Dihakhala	Khurda	Madanpur	Bhubaneswar	Mundala	Jatani
Balisahi	Khurda	Sahajapur	Bhubaneswar	Bisiapada	Jatani
Kumbhilo	Khurda	Tamando	Bhubaneswar	Trimal	Jatani
Orakula	Khurda	Bijipur	Bhubaneswar	Rayapurpatana	Jatani
Hirimula	Khurda	Dedhalo	Bhubaneswar	Keranda	Khurda
Orabarasingh	Khurda	Umadeibrahmpur	Bhubaneswar	Nuapada	Khurda
Grameswarpur	Khurda	Rayatsrirampur	Bhubaneswar	Hosenpur	Khurda
Kurumapada	Khurda	Jashuapur	Bhubaneswar	Narasinghaprasad	Khurda
Bilua	Tangi	Khajuripada	Bhubaneswar	Champapur	Khurda
High (7-9)		Gotalbindha	Bhubaneswar	Maharathapur	Khurda
Nathpur	Banapur	Luna	Bhubaneswar	Godipada	Khurda
Lokanathpur	Begunia	Olarbindha	Bhubaneswar	Hadapada	Khurda
Baghamari	Begunia	Kantibarahi	Bhubaneswar	Sandhapur	Khurda
Parikheta	Begunia	Kotakana	Bhubaneswar	Upimara	Tangi
Sikharada	Begunia	Baindol	Bhubaneswar	Sanrautapada	Tangi
Sanamachhapur	Bhubaneswar	Tiranpada	Bhubaneswar	Mormorsingh	Tangi
Palasahi	Bhubaneswar	Lenkudi	Bhubaneswar	Haripurpatana	Tangi
Dorabanga	Bhubaneswar	Puransasan	Bhubaneswar	Brahmapadapatna	Tangi
Indolakusiari	Bhubaneswar	Abhaymukhi	Bhubaneswar	Kashipur	Tangi
Purohitpur	Bhubaneswar	Mahukhanda	Bhubaneswar	**Very Low (1 time)**	
Palaspursasan	Bhubaneswar	Guapur	Bhubaneswar	Badanairi	Banapur
Marthapur	Bhubaneswar	Sathilo	Bhubaneswar	Bankiapalli	Banapur
Pampalo	Bhubaneswar	Budhipada	Bhubaneswar	Kimbhiripada	Banapur
Keranga	Khurda	Kantapara	Bhubaneswar	Khandualkot	Banapur
Dibyasinghaprasad	Khurda	Prataprudrapur-2	Bhubaneswar	Parikansari	Banapur
Bhusandapursasan	Tangi	Bayanpada	Bhubaneswar	Khanata	Banapur
Sitarampur	Tangi	Rayagurubasudeipur	Bhubaneswar	Kotari	Banapur
Moderate (5-6)		Nischintpur	Bhubaneswar	Bisundihi	Banapur
Panikata	Bhubaneswar	Dihapur	Bhubaneswar	Dhuanla	Banapur
Barijanga	Bhubaneswar	Budhangadeuli	Bhubaneswar	Bheteswar	Banapur
Singirisasan	Bhubaneswar	Satyabhamapur	Bhubaneswar	Sanadamodarpur	Banapur
Chadheibar	Bhubaneswar	Bodhakhandi	Bhubaneswar	Kumurangasasan	Banapur
Tikarpada	Bhubaneswar	Ghoradia	Bolagada	Birudi	Banapur
Taraboi	Bhubaneswar	Grameswar	Bolagada	Jhadeswar	Banapur
Erakanta	Bhubaneswar	Padmapur	Bolagada	Samantasingharpur	Banapur
Puranpadhan	Bhubaneswar	Bankoidesh	Bolagada	Kaluri	Banapur
Atri	Begunia	Siula	Bolagada	Kumandola	Banapur
Brahmansuanlo	Bhubaneswar	Mangarajapur	Bolagada	Mangalapursasan	Banapur
Kakarudrapurmelaka	Bhubaneswar	Dauniapalli	Bolagada	Penthapada	Banapur
Kiajori	Bhubaneswar	panchukota	Bolagada	Bheleri	Banapur
Jiginipur	Bhubaneswar	Bhimpada	Bolagada	Ranipada	Banapur
Garia	Bhubaneswar	Trilochanapur	Bolagada	Punjiamasasan	Banapur
Sarakana	Bhubaneswar	Rampur	Bolagada	Badakusumi	Banapur
Bhapur	Bhubaneswar	Patapursasan	Bolagada	Baunsamula	Banapur

KHURDHA DISTRICT

Tehsil-wise list of flood hazard villages

Very Low (1 time)		Very Low (1 time)		Very Low (1 time)	
Village name	Tehsil	Village name	Tehsil	Village name	Tehsil
Dasnuagaon	Banapur	Barapatana	Begunia	Bindha	Bhubaneswar
Ghantashila	Banapur	Nuapatna	Begunia	Alisisasan	Bhubaneswar
Saralasinghi	Banapur	Talagarh	Begunia	Kaimatiapatna	Bhubaneswar
Patharakata	Banapur	Chhiam	Begunia	Sijuput	Bhubaneswar
Sunakhala	Banapur	Saradhapur	Begunia	Kaimatiabhoisahi	Bhubaneswar
kanheipur	Banapur	Dakhineswar	Begunia	Naragoda	Bhubaneswar
Katilagotha	Banapur	Darudhipa	Begunia	Mohanpur	Bhubaneswar
Tarimi	Banapur	Gobindapur	Begunia	Arilo	Bhubaneswar
Galua	Banapur	Maheswarpur	Begunia	Dhaua	Bhubaneswar
Anladihi	Banapur	Kamaguru	Begunia	Somanasasan	Bhubaneswar
Ankulapadar	Banapur	Kutunijhara	Begunia	Saripur	Bhubaneswar
Sanahantuad	Banapur	Dudhiajhar	Begunia	Brahmankhandi	Bhubaneswar
Parabala	Banapur	Parbatipur	Begunia	Sidhakutila	Bhubaneswar
Athabatia	Banapur	Begunia	Begunia	Barimunda	Bhubaneswar
Brahmanadeipur	Banapur	Bhuinpur	Begunia	Alisibindha	Bhubaneswar
Ambapada	Banapur	Narasinghpur	Begunia	Chhandola	Bhubaneswar
Parinuagaon	Banapur	Haj	Begunia	Chheliamal	Bhubaneswar
Dolamundei	Banapur	Koluhapatana	Begunia	Gandilo	Bhubaneswar
Narayanpur	Banapur	Dingar	Begunia	Ebaranga	Bhubaneswar
Injanapur	Banapur	Indipur	Begunia	Bhingarpur	Bhubaneswar
Gadadharpur	Banapur	Goudiapada	Begunia	Ranapur	Bhubaneswar
Tumuraputsasan	Banapur	Nidhipur	Begunia	Kulantirabagilo	Bhubaneswar
Dadhibabanpur	Banapur	Chakapada	Begunia	Gohal	Bhubaneswar
Gabapadar	Banapur	Santarapur	Begunia	Nakhaurpatna	Bhubaneswar
Khadikapalli	Banapur	Barapada	Begunia	Nakhaur	Bhubaneswar
Narendrapur	Banapur	Chhima	Begunia	Dhauli	Bhubaneswar
Ranasinghprasad	Banapur	Siko	Begunia	Badalapaschima Khanda	Bhubaneswar
Godikilo	Begunia	Jemabantadei	Begunia	Bhanranijigarh	Bhubaneswar
Atharang	Begunia	Kusupalla	Begunia	Kochilaput	Bhubaneswar
Krushnadaspur	Begunia	Tandal	Begunia	Dhamilo	Bhubaneswar
Masania	Begunia	Ostapur	Begunia	Chandaka Jogisahi	Bhubaneswar
Chandi	Begunia	Badaberena	Begunia	Tangibanta	Bhubaneswar
Kokasingh	Begunia	Odagan	Begunia	Krushnasaranpur	Bhubaneswar
Kunjuri	Begunia	Kachara	Begunia	Endrapal	Bhubaneswar
Kunjabeharipatna	Begunia	Simor	Begunia	Jhinkardiha	Bhubaneswar
Dalatola	Begunia	Balarampur	Begunia	Bentapur	Bhubaneswar
Nianmunha	Begunia	Badabarabati	Begunia	Jagannathpurpatna	Bhubaneswar
Bambil	Begunia	Pangarasingh	Begunia	Sisilo	Bhubaneswar
Haribhaktapur	Begunia	Phulachhachuni	Begunia	Andilo	Bhubaneswar
Talabadhi	Begunia	Bhenkatarayapur	Bhubaneswar	Athantar	Bhubaneswar
Bagheiput	Begunia	Ambadiha	Bhubaneswar	Deuliapatna	Bhubaneswar
Totapada	Begunia	Nariso	Bhubaneswar	Rayadadeuli	Bhubaneswar
Mangarajpurpatana	Begunia	Aitalanga	Bhubaneswar	Brahmansarangi	Bhubaneswar
Achutapurpatana	Begunia	Bagalpur	Bhubaneswar	Jayapurpatna	Bhubaneswar
Ratamati	Begunia	Turintira	Bhubaneswar	Baligundi	Bhubaneswar
Gobindaprasad	Begunia	Rokat	Bhubaneswar	Shankarpur	Bhubaneswar
Buxipatana	Begunia	Daruthenga	Bhubaneswar	Minichinipatna	Bhubaneswar
Nalasingh	Begunia	Shyamsundarpur	Bhubaneswar	Subudhipur	Bhubaneswar
Lehanga	Begunia	TOWN	Bhubaneswar	Bhairpur	Bhubaneswar
Balipatana	Begunia	Sundarpur	Bhubaneswar	Boriko	Bolagada
Dangarapada	Begunia	Tihuri	Bhubaneswar	Simapalli	Bolagada
Debarchan	Begunia	Amanakud	Bhubaneswar	Narayanipada	Bolagada
Sahadaghai	Begunia	Somana Padhan	Bhubaneswar	Mugamanda	Bolagada
Hemantapur	Begunia	Koradakanta	Bhubaneswar	Jodapada	Bolagada
Gobara	Begunia	Aringol	Bhubaneswar	Sampur	Bolagada
Kuradhilo	Begunia	Dandilo	Bhubaneswar	Sikharapada	Bolagada
Hariprasad	Begunia	Deandhoti	Bhubaneswar	Harirajapur	Bolagada
Radhakantapur	Begunia	Durgapurpatana	Bhubaneswar	Khanguria	Bolagada
Nilakanthapurpatna	Begunia	Badadhanpur	Bhubaneswar	Chandrasekharpur	Bolagada
Bengitangi	Begunia	Sodhua	Bhubaneswar	Kumari	Bolagada
Borigaon	Begunia	Arapada	Bhubaneswar	Kamallochanpur	Bolagada
Khamardhip	Begunia	Nischintpur-2	Bhubaneswar	Mandalasingh	Bolagada
Dhanagharnuagan	Begunia	Paria patapur	Bhubaneswar	Kautara	Bolagada
Chandiprasad	Begunia	Panchalo	Bhubaneswar	Godabhanga	Bolagada
Jagiribad	Begunia	Anthuari	Bhubaneswar	Naupada	Bolagada
Chandiapala	Begunia	Prataprudrapur	Bhubaneswar	Kumbharalunda	Bolagada
Chandradhadi	Begunia	Bankual	Bhubaneswar	Sankarpur	Bolagada
Madhusudanpur	Begunia	Saheb nagar	Bhubaneswar	Barabati	Bolagada
Achutapur	Begunia	Giringo	Bhubaneswar	Bankapalli	Bolagada

KHURDHA DISTRICT

Tehsil-wise list of flood hazard villages

Very Low (1 time)		Very Low (1 time)		Very Low (1 time)	
Village name	Tehsil	Village name	Tehsil	Village name	Tehsil
Panchupalli	Bolagada	Manipur	Jatani	Bhogapur	Khurda
Jahanabad	Bolagada	Babaja	Jatani	Kiajhari	Khurda
Brundabanpur	Bolagada	Koranga	Jatani	Jankia	Khurda
Kalangapatana	Bolagada	Dakhinamundamuhan	Jatani	Kuradhamal	Khurda
Dalaisahi	Bolagada	Botanda	Jatani	Kalibati	Khurda
Nandapalli	Bolagada	Orakal	Jatani	Raghunathapur	Khurda
Singhapur	Bolagada	Beruan	Jatani	Kanjiama	Khurda
Kharadapalli	Bolagada	Badatota	Jatani	Chandapur	Khurda
Swapneswarpur	Bolagada	Ogarsuan	Jatani	Damanbhuin	Khurda
Pallibalasingh	Bolagada	Jagulaipadar	Jatani	Jayamangala	Khurda
Puania	Bolagada	Alakar	Jatani	Chhatipur	Khurda
Pichukuli	Bolagada	Ogalapada	Jatani	Bhandarigadia	Tangi
Sanabad	Bolagada	Ratanpur	Jatani	Gopalipadar	Tangi
Rasol	Bolagada	Jhinkharada	Jatani	Kantalabai	Tangi
Brajamohanpur	Bolagada	Bhatakuri	Jatani	Bhusanda	Tangi
Khalipatna	Bolagada	Chaitanyaprasad	Jatani	Dia	Tangi
Gopinathapur	Bolagada	Badaraghunathpur	Jatani	Lendo	Tangi
Barapatia	Bolagada	Bhimapur	Jatani	Batisibatia	Tangi
Badapadar	Bolagada	Budhapada	Jatani	Kusumi	Tangi
Chhamundiapalli	Bolagada	Gangapada	Jatani	Kusumipatna	Tangi
Bandhasahi	Bolagada	Uparbasta	Jatani	Bhajagarh	Tangi
Kotapala	Bolagada	Aragul	Jatani	Langudikona	Tangi
Khairapalli	Bolagada	Budhanagar	Jatani	Nuagarh	Tangi
Gediapallipatna	Bolagada	Paschimadwarpatana	Jatani	Sahadapalli	Tangi
Samukapatna	Bolagada	Brahmakundal	Jatani	Jogimara	Tangi
Somanathapur	Bolagada	Kantilo	Jatani	Nanapada	Tangi
Magura	Bolagada	Adakhandia	Khurda	Rengata	Tangi
Kanteilo	Bolagada	Baniatangi	Khurda	Lalitapatapur	Tangi
Sanapadar	Bolagada	Bajapur	Khurda	Aredi	Tangi
Ramaprasad	Bolagada	Saanta	Khurda	Sanagobindapur	Tangi
Asaraladala	Bolagada	Deulatangi	Khurda	Kunia	Tangi
Champailo	Bolagada	Kaipadar	Khurda	Bhagabatipada	Tangi
Fasioda	Bolagada	Bangida	Khurda	Kanthapurpatna	Tangi
Beguniamulapatana	Bolagada	Nimeipur	Khurda	Orada	Tangi
Asaraladesa	Bolagada	Purusotampur	Khurda	Gedeiswainpatna	Tangi
Jagabandhupur	Bolagada	Hanumantapur	Khurda	Balipatapur	Tangi
Chatua	Bolagada	Bimalaprasadpatana	Khurda	Krushnapurpatna	Tangi
Shyamamahapatrapatana	Bolagada	Asurdhipa	Khurda	Badanuagaon	Tangi
Brajasundarapur	Bolagada	Mahatapalla	Khurda	Mormorsinghapatna	Tangi
Manikapur	Bolagada	Jhinkijhari	Khurda		
Asurdhip	Bolagada	Nijigarh Tapanga	Khurda		
Hatabasta	Bolagada	Malipur	Khurda		
Beleswar	Bolagada	Chhatrama	Khurda		
Kapileswar	Bolagada	Dhaulimunha	Khurda		
Dasarathipur	Bolagada	Nirashraya	Khurda		
Brahmapura	Bolagada	Golabaisasan	Khurda		
Shyamasundarpur	Bolagada	Ichhabana	Khurda		
Kotasingha	Bolagada	Tarakai	Khurda		
Gobardhanpur	Bolagada	Bagheitangi	Khurda		
Ekadalia	Bolagada	Panichhatra	Khurda		
Dakhinparikheta	Bolagada	Kaya	Khurda		
Khanati	Bolagada	Ramachandi	Khurda		
Bankoidala	Bolagada	Wilkisannagar	Khurda		
Koduabereni	Bolagada	Lahanga	Khurda		
Girigiria	Bolagada	Sananuagan	Khurda		
Bolagad	Bolagada	Jariput	Khurda		
manibandha	Bolagada	Naranagarh	Khurda		
Kapasia	Bolagada	Panabaraj	Khurda		
Sahaspur	Bolagada	Ambhabil	Khurda		
Hanumantaprasad	Bolagada	Thakurpada	Khurda		
Beguniabarahi	Jatani	Mundaamba	Khurda		
Patasahanipur	Jatani	Binkudia	Khurda		
Sathuakera Gopalpur	Jatani	Palatotapada	Khurda		
Nanput	Jatani	Dadhimachhagadia	Khurda		
Nandapur	Jatani	Mota	Khurda		
Kholadwar	Jatani	Champajhar	Khurda		
Khudupur	Jatani	NalipadaArjunpur	Khurda		
Belapada	Jatani	Barabhujia	Khurda		
Panchupali	Jatani	Niala	Khurda		

KORAPUT DISTRICT

Tehsil-wise list of flood hazard villages

Very Low (1 time)		Very Low (1 time)		Very Low (1 time)	
Village name	**Tehsil**	**Village name**	**Tehsil**	**Village name**	**Tehsil**
Kusumi	Kotpad	Mosigam	Kotpad	Ghirigam	Jeypur
Alupadar	Kotpad	Mundagodo	Kotpad	Semala	Kotpad
Basuli	Kotpad	Jamunahandi	Kotpad	Gaganapur	Jeypur
Kotpad	Kotpad	Bansuli	Kotpad	Jayanagar	Jeypur
Dhanpur	Kotpad	Jeeragam	Kotpad	Kunturukhal	Jeypur
Chitagam	Kotpad	Borondi	Kotpad	Malda	Boriguma
Taragam	Kotpad	Dhargudi	Kotpad	Mauli	Boriguma
Sindhigam	Kotpad	Ankula	Kotpad	Monchahandi	Kotpad
Piplahandi	Kotpad	Lohonja	Kotpad	Khilaput	Jeypur
Ambogam	Kotpad	Kandagam	Kotpad	Patigan	Boriguma
Potanar	Kotpad	Sankorda (Sankarada)	Kotpad	Hatkhudupi	Jeypur
		Koliariput	Jeypur	Aunli	Boriguma
		Digapur	Jeypur	Khonjiguda	Kotpad
		Borondi(Barandi)	Kotpad	Bastamba	Kotpad
		Dhamonahandi(Dhamanahandi)	Kotpad	Baragam	Jeypur
				Nadialopali	Jeypur

MALKANGIRI DISTRICT

Tehsil-wise list of flood hazard villages

Very Low (1 time)	
Village name	**Tehsil**
Kamarpali	Malkangiri
Kamarpali	Malkangiri
Bimanpali	Malkangiri

MAYURBHANJ DISTRICT

Tehsil-wise list of flood hazard villages

High (7-9)		Low (2-4)		Low (2-4)	
Village name	**Tehsil**	**Village name**	**Tehsil**	**Village name**	**Tehsil**
Sorishakotha	Betanati	Tunagambharia	Badasahi	Asukanda	Badasahi
Palapatana	Betanati	Sreerampur	Badasahi	Rangpani	Badasahi
Tikayatpur	Rasagobindapur	Tentola	Badasahi	Chakradharpur	Badasahi
Moderate (5-6)		Purikhunta	Badasahi	Bhadada	Badasahi
Kulikhiri	Betanati	Jalananda	Badasahi	Haldipada	Badasahi
Manatri	Betanati	Sarbeswarpur	Badasahi	Pratappur	Badasahi
Kukurbuda	Betanati	Mahupura	Badasahi	Badasahi	Badasahi
Narangan	Betanati	Adidiha	Badasahi	Balrampur	Badasahi
Palapatana	Betanati	Patisari	Badasahi	Trilochanpur	Badasahi
Adiasahi	Betanati	Tentuligaon	Badasahi	Arjunbaria	Badasahi
Kunchibania	Betanati	Bidyadharkhunta	Badasahi	Kochilapada	Badasahi
Demphauda	Betanati	Chandanpur	Badasahi	Astiabera	Badasahi
Khandadeula	Betanati	Gaudgan	Badasahi	Beguniabani	Badasahi
Debasthal	Betanati	Chakmadhapur	Badasahi	Tirapada	Badasahi
Deopada	Betanati	Kolidiha	Badasahi	Narankhunta	Badasahi
Gambharia	Betanati	Dumuria	Badasahi	Naupal	Badasahi
Salgan	Betanati	Dhanpota	Badasahi	Khanua	Badasahi
Sorishakotha	Betanati	Chandadiha	Badasahi	Chenguamangalpur	Badasahi
Merdanuagan	Betanati	Khadikapada	Badasahi	Sakua	Badasahi
Kasipada	Betanati	Agual	Badasahi	Pandra	Baripada
Nadpur	Betanati	Dingara	Badasahi	Khunta	Betanati
Belanpur	Betanati	Astapura	Badasahi	Belanpur	Betanati
Tamachhadabatikatia	Betanati	Sunamuhin	Badasahi	Kathapal	Betanati
Gobindraipur	Betanati	Bariapal	Badasahi	Dariha	Betanati
Managobindapur	Betanati	Kudasasansamildurgapur	Badasahi	Pratimadeipur	Betanati
Moroda	Rasagobindapur	Gobarasul	Badasahi	Patalipura	Betanati
Handidhua	Rasagobindapur	Tikarbati	Badasahi	Uttarpal	Betanati
Paikasahi	Rasagobindapur	Demphapal	Badasahi	Mirigidari	Betanati
Bhairangi	Rasagobindapur	Pandupal	Badasahi	Dhanapal	Betanati
Ektali	Rasagobindapur	Kolkotha	Badasahi	Demphauda	Betanati
Bartana	Rasagobindapur	Deulia	Badasahi	Khandadeula	Betanati
Satsagadia	Rasagobindapur	Bedhapal	Badasahi	Debasthal	Betanati
Unia	Rasagobindapur	Sankucha	Badasahi	Deopada	Betanati
Manikpur	Rasagobindapur	Badagambharia	Badasahi	Gambharia	Betanati
Kudilakuamara	Udala	Kuradiha	Badasahi	Sorishakotha	Betanati
Sainkula	Udala	Guhalmara	Badasahi	Tikaetpur	Betanati
Kantisahi	Udala	Bhimda	Badasahi	Kunchibania	Betanati
Kadanandachaka	Udala	Badaligan	Badasahi	Madhunanda	Betanati
Kundapada	Udala	Baincha	Badasahi	Merdanuagan	Betanati
Satdharia	Udala	Musagadia	Badasahi	Singarpura	Betanati

MAYURBHANJ DISTRICT

Tehsil-wise list of flood hazard villages

Low (2-4)		Low (2-4)		Low (2-4)	
Village name	**Tehsil**	**Village name**	**Tehsil**	**Village name**	**Tehsil**
Durgapur	Betanati	Manikpur	Rasagobindapur	Chakabramhansahi	Udala
Poisila	Betanati	Moroda	Rasagobindapur	Kundapada	Udala
Raikama	Betanati	Asankhali	Rasagobindapur	Satdharia	Udala
Beldiha	Betanati	Bankatisamil Junpada	Rasagobindapur	**Very Low (1 time)**	
Nuagan	Betanati	Gobara	Rasagobindapur	Khuntapal	Badasahi
Nadpur	Betanati	Raidiha	Rasagobindapur	Kainsali	Badasahi
Singalmunduli	Betanati	Tikayatpur	Rasagobindapur	Mendhamundia	Badasahi
Gadadeulia	Betanati	Sanmundia	Rasagobindapur	Kanjikula	Badasahi
Rautarapur	Betanati	Padmatalia	Rasagobindapur	Koliana	Badasahi
Hatiputuka	Betanati	Khadisul	Rasagobindapur	Markundi	Badasahi
Belbaria	Betanati	Bainchanuagan	Rasagobindapur	Nischintapur	Badasahi
Badkhiripada	Betanati	Bachhuripal	Rasagobindapur	Kendudiha	Badasahi
Manatri	Betanati	Sansa	Rasagobindapur	Haldipada	Badasahi
Merda	Betanati	Parulia	Rasagobindapur	Chakradharpur	Badasahi
Bartana	Betanati	Katuni	Rasagobindapur	Khuntapur	Badasahi
Aldia	Betanati	Totapada	Rasagobindapur	Arapata	Badasahi
Kulikhiri	Betanati	Hatasahi	Rasagobindapur	Dhanpota	Badasahi
Chuapada	Betanati	Gurei	Rasagobindapur	Balabhadrapur	Badasahi
Sribatsapur	Betanati	Badampur	Rasagobindapur	Pundal	Badasahi
Jadida	Betanati	Junfasia	Rasagobindapur	Chhelia(B)	Badasahi
Salgan	Betanati	Bhairangi	Rasagobindapur	Dhanasahi	Badasahi
Bhurudia	Betanati	Ektali	Rasagobindapur	Kochilakhunta	Badasahi
Malihati	Betanati	Patharchatia	Rasagobindapur	Baguli	Badasahi
Adiasahi	Betanati	Tekathia	Rasagobindapur	Singtia	Badasahi
Managobindapur	Betanati	Kukudapada	Rasagobindapur	Belapal	Badasahi
Chakapanchaputuli	Betanati	Kumari Samil Dhadasahi	Rasagobindapur	Badasahi	Badasahi
Dihapanchaputuli	Betanati	Mohanpur	Rasagobindapur	Kandaliapal	Badasahi
Purunia	Betanati	Thakurapal	Rasagobindapur	Madhapanda	Badasahi
Bananuagan	Betanati	Rakhanisahi	Rasagobindapur	Kauchi	Badasahi
Tamachhadabatikatia	Betanati	Khuntapal	Rasagobindapur	Sakua	Badasahi
Anla	Betanati	Musamari	Rasagobindapur	Jadida	Badasahi
Silpuria	Betanati	Tambakhuri	Rasagobindapur	Rajgarh	Badasahi
Angaria	Betanati	Parulia Samil Puruna Kadambaso	Rasagobindapur	Ghusuria	Badasahi
Narangan	Betanati	Damrout	Rasagobindapur	Bhanjabati	Badasahi
Palapatana	Betanati	Daleidihi	Rasagobindapur	Kanjikula-II	Badasahi
Kasafal	Betanati	Patnasahi	Rasagobindapur	Bartana	Badasahi
Jadipal	Betanati	Handidhua	Rasagobindapur	Dingara	Badasahi
Sarbana	Betanati	Paikasahi	Rasagobindapur	Badaligan	Badasahi
Balka	Betanati	Bankati	Rasagobindapur	Baincha	Badasahi
Kasipada	Betanati	Malkadia	Rasagobindapur	Musagadia	Badasahi
Sankhiripada	Betanati	Ramchandrapur	Rasagobindapur	Rangadiha	Badasahi
Bishnupur	Betanati	Sumitradeipur	Rasagobindapur	Gaudmundali	Badasahi
Goudapatna	Betanati	Saldiha	Rasagobindapur	Guhaldiha	Badasahi
Kantipur	Betanati	Karanjapada	Rasagobindapur	Suhagapura	Badasahi
Kukurbuda	Betanati	Badhimunha	Rasagobindapur	Palsa	Badasahi
Hotapur	Betanati	Ratanpur	Rasagobindapur	Kochilapada	Badasahi
Bhimpur	Betanati	Kandrasul	Rasagobindapur	Astiabera	Badasahi
Chhatara	Betanati	Shyamanandipur	Rasagobindapur	Chakmadhapur	Badasahi
Padmalavapur	Betanati	Vedisahi	Rasagobindapur	Kolidiha	Badasahi
Sathilo	Betanati	Khiripada	Udala	Junapada	Badasahi
Jugpura	Betanati	Ambasul	Udala	Anandabrindabanpur	Badasahi
Patada	Betanati	Arapata	Udala	Joginuagaon	Badasahi
Kendua	Betanati	Talakadada	Udala	Agual	Badasahi
Machhpada	Betanati	Dianpalasa	Udala	Uthaninuagaon	Badasahi
Thakurtota	Betanati	Palasa	Udala	Dhabalanga	Badasahi
Kujigadi	Betanati	Kantisahi	Udala	Baghuapal	Badasahi
Sanlapur	Betanati	Daundia	Udala	Nilakanthapur	Badasahi
Nakhara	Betanati	Muturda	Udala	Kuapal	Badasahi
Tarapur	Rasagobindapur	Chitauda	Udala	Tikarbati	Badasahi
Adhamangalpur	Rasagobindapur	Pasuda	Udala	Balrampur	Badasahi
Haripur	Rasagobindapur	Kasibani	Udala	Rangpani	Badasahi
Mangalpur	Rasagobindapur	Debagan	Udala	Pratappur	Badasahi
Purnachandrapur	Rasagobindapur	Patsanipur	Udala	Dantuni	Badasahi
Brahmapur	Rasagobindapur	Sainkula	Udala	Bireswarpur	Badasahi
Kirtaniapal	Rasagobindapur	Kusumiapatpur	Udala	Unchabali	Badasahi
Gadighati	Rasagobindapur	Kudilakuamara	Udala	Mankadkenda	Badasahi
Sapagadia	Rasagobindapur	Chilima	Udala	Bathurdibandh	Badasahi
Satsagadia	Rasagobindapur	Jaipur	Udala	Kadualbandh	Badasahi
Unia	Rasagobindapur	Bhanupur	Udala	Balijora	Badasahi

MAYURBHANJ DISTRICT

Tehsil-wise list of flood hazard villages

Very Low (1 time)		Very Low (1 time)		Very Low (1 time)	
Village name	Tehsil	Village name	Tehsil	Village name	Tehsil
Gudialbandha	Badasahi	Kamardiha	Baripada	Manasmundia	Baripada
Kendugadi	Badasahi	Raghunathganj	Baripada	Dahikoti	Betanati
Kudasasansamildurgapur	Badasahi	Dahigan	Baripada	Sukhalhar Samil Mahulia	Betanati
Kolkotha	Badasahi	Bhutiapada	Baripada	Sathilo	Betanati
Pandupal	Badasahi	Dumukapal	Baripada	Paikapada	Betanati
Asukanda	Badasahi	Kuluchibani	Baripada	Mauda	Betanati
Tunagambharia	Badasahi	Konapal	Baripada	Betnoti	Betanati
Sreerampur	Badasahi	Arakhpal	Baripada	Bahanada	Betanati
Patisari	Badasahi	Sanpalasia	Baripada	Chhachinapada	Betanati
Jamunadeipur	Badasahi	Paikalisardiha	Baripada	Bhagabati	Betanati
Mankadapal	Badasahi	Gobindapur	Baripada	Chhataraipur	Betanati
Chandadiha	Badasahi	Kaniabuda	Baripada	Pandugadia	Betanati
Ambadali	Badasahi	Salbani	Baripada	Badachhuruni	Betanati
Deulia	Badasahi	Barkuli	Baripada	Renugan	Betanati
Brahmapur	Badasahi	Panatapal	Baripada	Kisoripur	Betanati
Kuradiha	Badasahi	Sunthipal	Baripada	Gabapal	Betanati
Guhalmara	Badasahi	Ektali	Baripada	Jadipal	Betanati
Adidiha	Badasahi	Tikarpada	Baripada	Udipura	Betanati
Barapada	Badasahi	Majhibhag	Baripada	Kothabadi	Betanati
Gobarasul	Badasahi	Athakahania	Baripada	Agria	Betanati
Demphapal	Badasahi	Talabadia	Baripada	Patpur	Betanati
Tirapada	Badasahi	Parulia	Baripada	Sarbana	Betanati
Jagannathpur	Badasahi	Badhaladiakanda	Baripada	Birola	Betanati
Gidhinisul	Badasahi	Adasilibadhali	Baripada	Haladipada	Betanati
Talanda	Badasahi	Ghodapal	Baripada	Nuagan	Betanati
Chauliasul	Badasahi	Jambhiripal	Baripada	Kainthasasan	Betanati
Badagambharia	Badasahi	Arjunia	Baripada	Bishrampur	Betanati
Sannuagaon	Badasahi	Chaulagheri	Baripada	Govindpur	Betanati
Bedhapal	Badasahi	Pachapani	Baripada	Durgapur	Betanati
Bhimda	Badasahi	Badpanipal	Baripada	Angargadia	Betanati
Chenguamangalpur	Badasahi	Bhomanal	Baripada	Ambagadia	Betanati
Perkuli	Badasahi	Vegibania	Baripada	Purunia	Betanati
Barudihi	Badasahi	Bahadurpur	Baripada	Tikaetpur	Betanati
Gandhali	Badasahi	Jhinkpal	Baripada	Angaria	Betanati
Beguniabani	Badasahi	Pundra	Baripada	Hatikote	Betanati
Arjunbaria	Badasahi	Baunsabila	Baripada	Jamdapal	Betanati
Tentuligaon	Badasahi	Sundardihi	Baripada	Badgopalpur	Betanati
Fatakusum	Badasahi	Bhaunria	Baripada	Astapura	Betanati
Kainfulia	Badasahi	Dubabania	Baripada	Bachhuripada	Betanati
Pathara	Badasahi	Jamda	Baripada	Mahulpatana	Betanati
Sankucha	Badasahi	Dangarsahi	Baripada	Kainphulia	Betanati
Dasipur	Badasahi	Paikabasa	Baripada	Bishnupur	Betanati
Khanua	Badasahi	Badnuagan	Baripada	Janikadeipur	Betanati
Dhobadhobani	Badasahi	Chirgunia	Baripada	Gargadia	Betanati
Gaudgan	Badasahi	Nuagan Sirsa	Baripada	Bagalpur	Betanati
Jamuna	Badasahi	Kachimbila	Baripada	Muktapur	Betanati
Tentola	Badasahi	Nuadihi	Baripada	Karanjkoili	Betanati
Bhadada	Badasahi	Jamunapal	Baripada	Badaguma	Betanati
Khadisuljamuna	Badasahi	Kumbhirmundi	Baripada	Purikhunta	Betanati
Bidyadharkhunta	Badasahi	Pandra	Baripada	Nachhipuria	Betanati
Sarbeswarpur	Badasahi	Rangiam	Baripada	Padmalavapur	Betanati
Naranpur	Bahalda	Kuldiha	Baripada	Badasal	Betanati
Debradihi	Bahalda	Jogadihasamil jhatikaram	Baripada	Hotapur	Betanati
Gauddihi	Baripada	Mahupahadi	Baripada	Bhimpur	Betanati
Jatipur	Baripada	Chadheipahadi	Baripada	Gadadeulia	Betanati
Itamundia	Baripada	Balikhani	Baripada	Kalama	Betanati
TOWN	Baripada	Duvia	Baripada	Jaipuria	Betanati
Malhua	Baripada	Khadibani	Baripada	Orachandabila	Betanati
Hatimara	Baripada	Gaighati	Baripada	Bhagabatchandrapur	Betanati
Bajratundi	Baripada	Ramanagar	Baripada	Raghunathpur	Betanati
Satpautia	Baripada	Sanjambani	Baripada	Udipur	Betanati
Kapadiha	Baripada	Khejuria	Baripada	Jugpura	Betanati
Badaratila	Baripada	Sirsa	Baripada	Jamunanda	Betanati
Banaratila	Baripada	Madhapur	Baripada	Paikjugarpura	Betanati
Mahukula	Baripada	Kukudajodi	Baripada	Kendua	Betanati
Neda	Baripada	Nagadihi	Baripada	Mahuri	Betanati
Bangan	Baripada	Barunabeda	Baripada	Baisinga	Betanati
Sanjunbani	Baripada	manika	Baripada	Amanida	Betanati
Tumuda	Baripada	Aniapal	Baripada	Chhatara	Betanati

MAYURBHANJ DISTRICT

Tehsil-wise list of flood hazard villages

Very Low (1 time)		Very Low (1 time)		Very Low (1 time)	
Village name	**Tehsil**	**Village name**	**Tehsil**	**Village name**	**Tehsil**
Machhpada	Betanati	Managobindapur	Betanati	Tarapur	Rasagobindapur
Purinda	Betanati	Kasipada	Betanati	Mangalpur	Rasagobindapur
Bhurukundi	Betanati	Purunapani Samil Kakharu Khunt	Betanati	Udalipal	Rasagobindapur
Rautara	Betanati	Kulikhiri	Betanati	Khandikhal	Rasagobindapur
Marchandpur	Betanati	Daladali	Betanati	Karanjapada	Rasagobindapur
Hatijhari	Betanati	Chuapada	Betanati	Kochiasul	Rasagobindapur
Chandpura	Betanati	Dariha SamilHatudi	Betanati	MajanaDiha	Rasagobindapur
Hemapur	Betanati	Kathapal	Betanati	Choria	Rasagobindapur
Mahisasul	Betanati	Merdanuagan	Betanati	Kalarapal	Rasagobindapur
Bhurudia	Betanati	Nakhara	Betanati	Khunta	Rasagobindapur
Narangan	Betanati	Bhalia	Betanati	Arjuntola	Rasagobindapur
Bamada	Betanati	Gambharia	Betanati	Narangabaj	Rasagobindapur
Singalmunduli	Betanati	Sorishakotha	Betanati	Bainchanuagan	Rasagobindapur
Sankhmod	Betanati	Khetrapatana	Betanati	Patharchatia	Rasagobindapur
Balka	Betanati	Bananuagan	Betanati	Raidiha	Rasagobindapur
Phaljhari	Betanati	Manatri	Betanati	Badamundia	Rasagobindapur
Kujigadi	Betanati	Bandhasahi	Betanati	Dohilapura	Rasagobindapur
Maheswarpur	Betanati	Jhiliribani	Betanati	Sanmundia	Rasagobindapur
Kasafal	Betanati	Salakata	Betanati	Padmatalia	Rasagobindapur
Nayabasantapur	Betanati	Magusiria	Betanati	Khadisul	Rasagobindapur
Thakurtota	Betanati	Pansia	Betanati	Dhansol	Rasagobindapur
Kadalia	Betanati	Demphauda	Betanati	FOREST	Rasagobindapur
Diganagar	Betanati	Khandadeula	Betanati	Bhadrasol	Rasagobindapur
Khamari	Betanati	Debasthal	Betanati	Purnachandrapur-II	Rasagobindapur
Parahota	Betanati	Deopada	Betanati	Mahulbani	Rasagobindapur
Shikharkhunta	Betanati	Dantiamuhan	Betanati	Kiakhali	Rasagobindapur
Raghunathapur	Betanati	Nuanagar	Betanati	Baunsatofa	Rasagobindapur
Madhukhunta	Betanati	Pinchhabania	Betanati	Sindurjoda	Rasagobindapur
Tentuligan	Betanati	Ajadiha	Betanati	Chakulia	Rasagobindapur
Santara	Betanati	Dumuria	Betanati	Bhuyanmara	Rasagobindapur
Madasahi	Betanati	Manatapal	Betanati	Khuruntia	Rasagobindapur
Rangada	Betanati	Satabedi	Karanjia	Kapoi	Rasagobindapur
Bhramargola	Betanati	Halpur	Karanjia	Bhurudubani	Rasagobindapur
Raikama	Betanati	Ghosda	Karanjia	Jamugadia	Rasagobindapur
Beldiha	Betanati	Birajadunathpurshasan	Karanjia	Rekana	Rasagobindapur
Asanbani	Betanati	Panasi	Raruan	Baligadia	Rasagobindapur
Chilbasa	Betanati	Adipur	Raruan	Jualibhanga	Rasagobindapur
Nadpur	Betanati	Silimaposi	Raruan	Maigan	Rasagobindapur
Belanpur	Betanati	Tilabadi	Raruan	Bankatisamil Junpada	Rasagobindapur
Padapurunia	Betanati	Kakabandha	Rasagobindapur	Pinguli	Rasagobindapur
Saria	Betanati	Ghagara	Rasagobindapur	Tekathia	Rasagobindapur
Baliapita	Betanati	Daleidihi	Rasagobindapur	Silda	Rasagobindapur
Ganeswarpur	Betanati	Gopinathpur	Rasagobindapur	Badampur	Rasagobindapur
Saitpur	Betanati	Praharajpur	Rasagobindapur	Haldipal	Rasagobindapur
Ambajoda	Betanati	Bansuli	Rasagobindapur	Chitrada	Rasagobindapur
Tilapada	Betanati	Patnasahi	Rasagobindapur	Kulgadia	Rasagobindapur
Chhotaraipur	Betanati	Darkhuli	Rasagobindapur	Totapada	Rasagobindapur
Silpuria	Betanati	Badhimunha	Rasagobindapur	Ketakisul	Rasagobindapur
Sankhiripada	Betanati	Kadamsol	Rasagobindapur	Gobara	Rasagobindapur
Purusottampur	Betanati	Kanpur	Rasagobindapur	Tiansi	Rasagobindapur
Kanthi	Betanati	Parulia Samil Puruna Kadambaso	Rasagobindapur	Makanda	Rasagobindapur
Rautarapur	Betanati	Damrout	Rasagobindapur	Masarda	Rasagobindapur
Athabatia	Betanati	Astia	Rasagobindapur	Bainchadiha	Rasagobindapur
Singarpura	Betanati	Duarsuni	Rasagobindapur	Bahadasahi	Rasagobindapur
Poisila	Betanati	Adhamangalpur	Rasagobindapur	Jhinkiria	Rasagobindapur
Agada	Betanati	Haripur	Rasagobindapur	Ardiha	Rasagobindapur
Shyamsundarpur	Betanati	Mirdhapur	Rasagobindapur	Mahulia	Rasagobindapur
Sribatsapur	Betanati	Purnachandrapur	Rasagobindapur	Takadida	Rasagobindapur
Baghua	Betanati	Amarada	Rasagobindapur	Hatasahi	Rasagobindapur
Anla	Betanati	Bankati	Rasagobindapur	Moroda	Rasagobindapur
Patada	Betanati	Gadighati	Rasagobindapur	Tentulibati	Rasagobindapur
Barajupur	Betanati	Bandhamundi	Rasagobindapur	Mohanpur	Rasagobindapur
Talapada	Betanati	Astagadia	Rasagobindapur	Purnachandrapur-I	Rasagobindapur
Balipal	Betanati	Malkadia	Rasagobindapur	Khadikasol	Rasagobindapur
Garudabasa	Betanati	Kandrasul	Rasagobindapur	Asankhali	Rasagobindapur
Purunapani	Betanati	Tambakhuri	Rasagobindapur	Shyamanandipur	Rasagobindapur
Sansa	Betanati	Chinchalgadia	Rasagobindapur	Paikasahi	Rasagobindapur
Benapura	Betanati	Ranisarai	Rasagobindapur	Sarumala	Rasagobindapur
Kunchibania	Betanati	Jhatiapada	Rasagobindapur	Bhaliapada	Rasagobindapur

MAYURBHANJ DISTRICT

Tehsil-wise list of flood hazard villages

Very Low (1 time)		Very Low (1 time)	
Village name	**Tehsil**	**Village name**	**Tehsil**
Gurei	Rasagobindapur	Baradihi	Udala
Rangamatia	Rasagobindapur	Bairatpur	Udala
Palasabadha	Rasagobindapur	Dhulinda	Udala
Anlasul	Rasagobindapur	Dambarudiha	Udala
Gandaguhali	Rasagobindapur	Bramhansahi	Udala
Kusumkoti	Rasagobindapur	Hatisahi	Udala
Kukudapada	Rasagobindapur	Jaida	Udala
Belajhari	Rasagobindapur	Muturda	Udala
Bachhuripal	Rasagobindapur	Chitauda	Udala
Thakurapal	Rasagobindapur	Mahalibasa	Udala
Chikitamatia	Rasagobindapur	Kantamara	Udala
Ghodabandha	Rasagobindapur	Khiripada	Udala
Chhotraipur	Rasagobindapur	Ambasul	Udala
Palasmunduli	Rasagobindapur	Tikayatpur	Udala
Gholmuhan	Rasagobindapur	Chakapalasa	Udala
Baura	Rasagobindapur	Bidyadharapur	Udala
Anua	Rasagobindapur	Patua	Udala
Muruda	Rasagobindapur	Gadadharakumaripur Sasan	Udala
Kunda	Rasagobindapur	Samaraipur	Udala
Ratanpur	Rasagobindapur	Dianpalasa	Udala
Kumari Samil Dhadasahi	Rasagobindapur	Palasa	Udala
Samaidihi	Rasagobindapur	Kanhupur	Udala
Gadigan	Rasagobindapur	Puradihi	Udala
Patakundia samil Malihata	Rasagobindapur	Kantisahi	Udala
Biripal	Rasagobindapur	Athilagadi	Udala
Nakichua	Rasagobindapur	Chadada	Udala
Raipal	Rasagobindapur	Megha	Udala
Denganalia	Rasagobindapur	Uparkadada	Udala
Dhanghera	Udala	Dihirakul	Udala
Bharadadihi	Udala	Tribikrampur	Udala
Marsigan	Udala	Mundhakati	Udala
Purunabaripada	Udala	Pathurikata	Udala
Sirathali	Udala	Similabandha	Udala
Khadikapada	Udala	Sanbelakuti	Udala
Kadanandachaka	Udala	Khudapotali	Udala
Sainkula	Udala	Subudhasahi	Udala
Kundapada	Udala	Chhuruni	Udala
Satdharia	Udala	Kudiakhunta	Udala
Kusumiapatpur	Udala	Bhanupur	Udala
Kasibani	Udala	Kenduakhunta	Udala
Sikidia	Udala	Sialagat	Udala
Dulisol	Udala	Padmapur	Udala
Daundia	Udala	Sagunabasa	Udala
Chilima	Udala	Bhalubasa	Udala
Kudilakuamara	Udala	Paharaduba	Udala
Talakadada	Udala	Kalimeghi	Udala
Brundabanchandrapur	Udala		
Harisul	Udala		
Dugudha	Udala		
Kuanrpal	Udala		
Bahubandha	Udala		
kanakpada	Udala		
Urmal	Udala		
Gada	Udala		
Dimogadia	Udala		
Daripal	Udala		
Jaipur	Udala		
Keshpur	Udala		
Sartikpur	Udala		
Srinathapur	Udala		
Chheliabeda	Udala		
Jadukhunta	Udala		
Prafullachandrapur	Udala		
Manidi	Udala		
Ranibandha	Udala		
Damodarpur	Udala		
Badabelakuti	Udala		
Parichhipur	Udala		
Debagan	Udala		

NAVRANGPUR DISTRICT

Tehsil-wise list of flood hazard villages

Very Low (1 time)	
Village name	**Tehsil**
Barogam	Kodinga
Tikrakusumi	Kodinga
Amodapatighatchura	Kodinga
Ghatbasuli	Kodinga
Alupodar	Kodinga
Koromimutha Ghatchura	Kodinga
Asonga	Kodinga
Kokaldi	Kodinga
Badamasigan	Kodinga
Karchamal	Kodinga
Mankidi	Kodinga
Sanaamoda	Kodinga
Tikirachura	Kodinga
Kidingpodar	Kodinga
Rampalli	Kodinga
Rasiaguda	Kodinga
Kerla	Kodinga
Semela	Kodinga
Rajoda	Kodinga
Churuchunda	Kodinga
Balenga	Kodinga
Keragam	Kodinga
Hardoli	Kodinga
Gojagam	Kodinga
Aunli	Kodinga
Tusiguda	Kodinga
Chirma	Kodinga
Neigam	Kodinga

NAYAGARH DISTRICT

Tehsil-wise list of flood hazard villages

Very High (10-14)		Very Low (1 time)		Very Low (1 time)	
Village name	**Tehsil**	**Village name**	**Tehsil**	**Village name**	**Tehsil**
Manipur	Khandapada	Indipata	Dasapalla	Banamalipur	Khandapada
High (7-9)		Ostia	Dasapalla	Manikapur	Khandapada
Dhanachangada	Khandapada	Khandapada	Dasapalla	Baladianuagaon	Khandapada
Moderate (5-6)		Pithakhai	Dasapalla	Kunjabiharipursasan	Khandapada
Marada	Khandapada	Chakradharpur	Dasapalla	Bandhadwar	Khandapada
Giridharipur	Khandapada	Jagannathprasad	Dasapalla	Patharapunji	Khandapada
Low (2-4)		Barapalli	Dasapalla	Jhatiapalli	Khandapada
Paturia	Dasapalla	Nuapada	Dasapalla	Sukapokhari	Khandapada
Purnachandrapur	Dasapalla	Jasipur	Dasapalla	Dubapalli	Khandapada
Malatiput	Dasapalla	Rajingi	Dasapalla	Badilo	Khandapada
Kadua	Dasapalla	Bijayanagar	Dasapalla	Mituani	Khandapada
Maskajholi	Dasapalla	Dasipur	Dasapalla	Basudeipur	Khandapada
Pandrasingha	Dasapalla	Ainsiakhola	Khandapada	Kosaka	Khandapada
Kaliapada	Dasapalla	Olas	Khandapada	Khalipatana	Khandapada
Gunthuni No-1	Khandapada	Paichhabasantapur	Khandapada	Bhagabanpur	Khandapada
Jaganathaprasad	Khandapada	Badasahara	Khandapada	Kunjabiharipur	Khandapada
Tarabalua	Khandapada	Sanasahara	Khandapada	Sahaspur	Khandapada
Kumundi	Khandapada	Chakradharprasada	Khandapada	Salajharia	Khandapada
Madhapur	Khandapada	Badabhuin	Khandapada	Baigunia	Khandapada
Ranichheli	Khandapada	Nimani	Khandapada	Satagochhia	Khandapada
Kesarasingi	Khandapada	Arakhapalli	Khandapada	Kaduapada - I	Khandapada
Jhagadapada	Khandapada	Rayatidholamara	Khandapada	Sadhumundia	Khandapada
Mangalpur	Khandapada	Kumbharapada	Khandapada	Bhokilapada	Khandapada
Sasan	Khandapada	Krushna Chandrapur Patana	Khandapada	Kuahara	Khandapada
Gadiasahi	Khandapada	Paikdholamara	Khandapada	Kaduapada No-2	Khandapada
Nayana Sagar	Khandapada	Saradhapur	Khandapada	Karabar	Khandapada
Gambharidihi	Nayagarh	Anlapata	Khandapada	Gochhabari	Khandapada
Natugaon	Nayagarh	Sikharapur	Khandapada	Badabanapur	Khandapada
Kirialanji	Nayagarh	Kusumitara	Khandapada	Chhotbanapur	Khandapada
Badapandusar	Nayagarh	Ranipada	Khandapada	Bhudangapalli	Khandapada
		Gunthuni No-2	Khandapada	Jaganathapur	Khandapada
		Gopalipada	Khandapada	Ramachandrapur	Khandapada
		Kalikaprasad	Khandapada	Balabhadraprasad	Khandapada
		Suamadhipa	Khandapada	Jasobantapur	Khandapada
		Khuntupada	Khandapada	Gohirapada	Khandapada
		Baradabari	Khandapada	Mundabathalipahad	Khandapada
		TOWN	Khandapada	Ghodamaridwar	Khandapada

NAYAGARH DISTRICT

Tehsil-wise list of flood hazard villages

Very Low (1 time)		Very Low (1 time)		Very Low (1 time)	
Village name	Tehsil	Village name	Tehsil	Village name	Tehsil
Ramachandiprasad	Khandapada	Deuliamrutmanohi	Nayagarh	Khairapali	Ranapur
Sarapokhari	Khandapada	Ikiri	Nayagarh	Sarangadharpur	Ranapur
Parbatipur	Khandapada	Nandapur	Nayagarh	Nachhipur	Ranapur
Salabani	Khandapada	Khairpati	Nayagarh	Gopimohanpur	Ranapur
Nilakanthaprasad	Khandapada	Chandrasekharpur	Nayagarh	Taria	Ranapur
Kantilo	Khandapada	Adabandh	Nayagarh	Pataberana	Ranapur
Pathara	Khandapada	Barbati	Nayagarh	Balia	Ranapur
Bhramarbaraprasad	Khandapada	Haripur	Nayagarh	Radhamohanapur	Ranapur
Hatuary	Khandapada	Kridaspur	Nayagarh	Bagala	Ranapur
Gobardhanprasad	Khandapada	Damsahi	Nayagarh	Belaguan	Ranapur
Gamei	Nayagarh	Godipada	Nayagarh	Lodhachua	Ranapur
Jamujhola	Nayagarh	Champatipur	Nayagarh	Patana	Ranapur
Gotisahi	Nayagarh	Bhaliadihi	Nayagarh	Pimpala	Ranapur
Kalyanpur	Nayagarh	Panchumu	Nayagarh	Manapur	Ranapur
Puanian	Nayagarh	Malisahi	Nayagarh	Wainlorautarapur	Ranapur
Katrajhari	Nayagarh	Dhenkana	Nayagarh	Namagaria	Ranapur
Gunjabaran	Nayagarh	Jakeda	Nayagarh	Khandisi	Ranapur
Sarankul	Nayagarh	Ballabhapur	Nayagarh	Katakasahar	Ranapur
Angisingi	Nayagarh	Kestapada	Nayagarh	Kunjabana	Ranapur
Baunsiaraghunathpur	Nayagarh	Sanapandusar	Nayagarh	Chandramadeipur	Ranapur
Bhikaripada	Nayagarh	Patachandiprasad	Nayagarh	Brajarajpur	Ranapur
Ghadual	Nayagarh	Baunsiapada	Nayagarh	Balarampur	Ranapur
Itamati	Nayagarh	Barabanka	Nayagarh	Latara	Ranapur
Sundaria	Nayagarh	Ghantasahi	Nayagarh	Narendrapur	Ranapur
Pratapprasad	Nayagarh	Hinjalgadia	Nayagarh	Badhipatna	Ranapur
Durgaprasad	Nayagarh	Nagamunduli	Nayagarh	Krushnachandrapur	Ranapur
Jemadeipurpatna	Nayagarh	Dimisar	Nayagarh	Baramula	Ranapur
Manadhatapur	Nayagarh	Kesarpur	Nayagarh	Majhiankhanda	Ranapur
Khuntabandha	Nayagarh	Ladukeshwarpur	Nayagarh	Dimiria	Ranapur
Lausena	Nayagarh	Dengeragodi	Nayagarh	Binodapada	Ranapur
Piasalia	Nayagarh	Muthagadia	Nayagarh	Dihagan	Ranapur
Nadiali	Nayagarh	lathipada	Nayagarh	Nrusinghpurtangisahi	Ranapur
Ladukeswarpur	Nayagarh	Petapalli	Nayagarh	Ankulapalli	Ranapur
Belbani	Nayagarh	Rohisahi	Nayagarh	Bokakhai	Ranapur
Sipahiasurdhipa	Nayagarh	Raipur	Nayagarh	Sanakila	Ranapur
Machhipada	Nayagarh	Godipalli	Nayagarh	Lekhanapur	Ranapur
Panibhandar	Nayagarh	Belaragadi	Nayagarh	Gaijhar	Ranapur
Badhisahi	Nayagarh	Magarbandha	Nayagarh	Charapalli	Ranapur
Kunjabanpalli	Nayagarh	Bhandar	Nayagarh	Mayurjhalia	Ranapur
Badakutuni	Nayagarh	Sankhei	Nayagarh	Brajasundarpur	Ranapur
Kajalaipallisasan	Nayagarh	Rankadeuli	Nayagarh	Subhadrapur	Ranapur
Arjunpur	Nayagarh	Tanakapali	Nayagarh	Jemadeipur	Ranapur
Jaganathpur	Nayagarh	Kodiekahania	Nayagarh	Rajasunakhala	Ranapur
Gopalpur	Nayagarh	Jautukapatana	Nayagarh	Ramabila	Ranapur
Kurumundali	Nayagarh	Similisahi	Nayagarh	Ektala	Ranapur
Barsahi	Nayagarh	Dhodapalli	Nayagarh	Kandhanayagarh	Ranapur
Singarpur	Nayagarh	Sanhamara	Nayagarh	Kasanda	Ranapur
Gandhabaran	Nayagarh	Brundabanpur	Nayagarh	Katakapada	Ranapur
Nagapur	Nayagarh	Manpur	Nayagarh	Kandaragadia	Ranapur
Narasinghprasad	Nayagarh	Binjhagiri	Nayagarh	Gaudiapada	Ranapur
Brajaballabhapur	Nayagarh	Shyamaghanapur	Nayagarh		
Raghunathprasad	Nayagarh	Biruda	Nayagarh		
Godiali	Nayagarh	Deuli	Nayagarh		
Balikudia	Nayagarh	Madhuban	Nayagarh		
Lakshmiprasad	Nayagarh	Hiradeipur	Nayagarh		
Barapallisasan	Nayagarh	Chinara	Nayagarh		
Golagaon	Nayagarh	Baradihi	Nayagarh		
Gabadiha	Nayagarh	Kurudang	Nayagarh		
Mrutyunjaypursasan	Nayagarh	Asuradhipa	Nayagarh		
Notar	Nayagarh	Dhusuma	Nayagarh		
Krushnadeipur	Nayagarh	Khairapati	Nayagarh		
Phasipada	Nayagarh	Khatia	Nayagarh		
Balugaon	Nayagarh	Godimada	Nayagarh		
Jayamangalprasad	Nayagarh	Kalahandi	Nayagarh		
Karadaraghunathapur	Nayagarh	Badput	Nayagarh		
Pancharidamanapur	Nayagarh	Solpata	Nayagarh		
Pancharidapaikabad	Nayagarh	Padmadeipur	Nayagarh		
Panagaonpalli	Nayagarh	Sukalagadia	Nayagarh		
Gobindchandrapur	Nayagarh	Talakani	Ranapur		

PURI DISTRICT

Tehsil-wise list of flood hazard villages

Very High (10-14)		Very High (10-14)		Very High (10-14)	
Village name	Tehsil	Village name	Tehsil	Village name	Tehsil
Kapileswarpur	Bramhagiri	Benabilli	Pipili	Srimakundapur	Puri
Tinikudi	Bramhagiri	Suabarei	Pipili	Gomunda	Puri
Ambapada	Bramhagiri	Pachhalapur	Pipili	Manijapur-I	Puri
Denga	Bramhagiri	Poparanga	Pipili	Mahal	Puri
Kadajit	Bramhagiri	Mundagola	Pipili	Arana bhanda sahi	Puri
Badabali	Bramhagiri	Ganpal	Pipili	Kaudiapur	Puri
Talamala	Bramhagiri	Dakhinanuagan	Pipili	Anjira	Puri
Goudaranapada	Bramhagiri	Harirajpur	Pipili	Chupurungi	Puri
Ghatakudi	Bramhagiri	Bang	Pipili	Pahilundi	Puri
Sahanikera	Bramhagiri	Bhansara	Pipili	Bedhatandula	Puri
Chhotapur	Bramhagiri	Aragada	Pipili	Sahaspur	Puri
Bhubanapati	Bramhagiri	Majhibara	Pipili	Gopinathpur	Puri
Kusubenti	Bramhagiri	Gualipada	Pipili	Paikmara	Puri
Adhaghai	Bramhagiri	Machhapara	Pipili	Luniapadar	Puri
Apithi	Bramhagiri	Barunibinda	Pipili	Sirei	Puri
Gagadala	Bramhagiri	Sripurushotamapur	Pipili	Kanas	Puri
Raighata	Bramhagiri	Bilasapur	Pipili	Rahandia	Puri
Bilapanchagochia	Bramhagiri	Baratarada	Pipili	Sahana	Puri
Dihapanchagochhia	Bramhagiri	Jamuna jharapada	Pipili	Dimiri	Puri
Krishnasaranpur	Bramhagiri	Sanbeguniapara	Pipili	Chandapada	Puri
Balikerapachhipala	Bramhagiri	Kalyanapur	Pipili	Pasiapada	Puri
Nijigadakokal	Bramhagiri	Sebatipurpaschimpari	Pipili	Radhamohanpur	Puri
Parikula	Bramhagiri	Alautabelapada	Pipili	Chadakpur	Puri
Raikera	Bramhagiri	Bolakana	Pipili	Kadua	Puri
Mundal	Bramhagiri	Muninda	Pipili	Jagulaipadar	Puri
Gadarabindha	Bramhagiri	Gudapailo	Pipili	Kalapadar	Puri
Podakera	Bramhagiri	Sebatipurpurbapari	Pipili	Tipuri	Puri
Rahadamala	Bramhagiri	Kanaphasia	Pipili	Dethiapada	Puri
Gaudiaghai	Bramhagiri	Ankula	Pipili	Ekarukha	Puri
Ghanapana	Bramhagiri	Chandol	Pipili	Janghar	Puri
Kankuda	Bramhagiri	Thentana	Pipili	Rudhupur	Puri
Kesakera	Bramhagiri	Benagan	Puri	Gadakharada No.1	Puri
Budhanga	Bramhagiri	Kanrapur	Puri	Bajapadar	Puri
Bhandarikuda	Bramhagiri	Jankia	Puri	Mankagan	Puri
Dimirisena	Bramhagiri	Kotakana	Puri	Gadakharada No.2	Puri
Torana	Bramhagiri	Gadasahi	Puri	Andarsingha	Puri
Bramahnia	Bramhagiri	Balipada	Puri	Jagannathpur	Puri
Godabari	Bramhagiri	Bindhana	Puri	Suhagpur	Puri
Bengama	Bramhagiri	Golara	Puri	Naduapur	Puri
Nadharidiwaja patna	Bramhagiri	Harasapada	Puri	Bagipada	Puri
Khataphiringi	Bramhagiri	Siripur	Puri	Kakharubasta	Puri
Ranapada	Bramhagiri	Khandahota	Puri	Balipatna	Puri
Ramchandrapur	Bramhagiri	Basantapur	Puri	Tarapada	Puri
Raisimul	Bramhagiri	Gadisagada	Puri	Dokanda	Puri
Dharmakirti	Bramhagiri	Nabada	Puri	Radhakrushnapur	Puri
Sisupuri	Bramhagiri	Jamilagoda	Puri	Jharada	Puri
Kasia	Bramhagiri	Dupur	Puri	Parimandipur	Puri
Brahmagiri	Bramhagiri	Sanigan	Puri	Tigiria	Puri
Redhagargh	Bramhagiri	Mulabasanta	Puri	Chakamulabasanta	Puri
Bhandarabada	Bramhagiri	Haripur	Puri	Baghamunda	Puri
Sanabenakudi	Bramhagiri	Alibada	Puri	Luniabindha	Puri
Handiali	Bramhagiri	Gadasanput	Puri	Delangacharipada	Puri
Kalkabadi No-2	Bramhagiri	Ichhapur	Puri	Badalapur	Puri
Astaranga	Kakatpur	Jaliapada	Puri	Barada	Puri
Timar	Kakatpur	Tainlo	Puri	Chandaparabalajitpur	Puri
Tihula	Nimapada	Deipur	Puri	Nagan	Puri
Bakugram	Nimapada	Sahupada	Puri	Pandiakera	Puri
Patigram	Nimapada	Kankapur	Puri	Krupasindhuharichandanpur	Puri
Pipalia	Nimapada	Khuntiabanapur	Puri	Narasingha ballabha	Puri
Bamanal	Nimapada	Bhatapada Alias Jaypur	Puri	Arihan	Puri
Chitra	Nimapada	Adala	Puri	Kurunti	Puri
Girimakanra	Nimapada	Bindipur	Puri	Rua	Puri
Kundheichaul	Nimapada	Badal	Puri	Kalighadi	Puri
Badakila	Nimapada	Dochhian	Puri	Sujanapur	Puri
Kopara	Nimapada	Kesarpur	Puri	Kanheibidyadharpur	Puri
Bandalo	Nimapada	Raktapata	Puri	Kuliapada	Puri
Parikantia	Nimapada	Dhuanl	Puri	Siruli	Puri
Kapurkuncha	Nimapada	Botalama	Puri	Niharkhanda	Puri
Nizigada-Kurukhi	Pipili	Manijapur	Puri	Biranarasinghpur	Puri

PURI DISTRICT

Tehsil-wise list of flood hazard villages

Very High (10-14)		High (7-9)		High (7-9)	
Village name	**Tehsil**	**Village name**	**Tehsil**	**Village name**	**Tehsil**
Hantuk	Puri	Chuduchudamani	Bramhagiri	Sankhatira	Nimapada
Nandigoda	Puri	Tiruna	Kakatpur	Garapada	Nimapada
Bakrisahi	Puri	Sorabha	Kakatpur	Odamba	Nimapada
Khandighar	Puri	Panchana	Kakatpur	Galadari	Nimapada
Sateisbatia	Puri	Upula	Kakatpur	Tilipadagarh	Nimapada
Balabhadrapur Uttarhana	Puri	Samakula	Kakatpur	Lunahar	Nimapada
Parakhand	Puri	Joganidra	Kakatpur	Janara	Nimapada
Bijeramachandrapur	Puri	Karamanga	Kakatpur	Naraladeuli	Nimapada
Baniakera	Puri	Ateilo	Kakatpur	Oratanda	Nimapada
Khamar	Puri	Otanga	Kakatpur	Nahantara	Nimapada
Siriapada	Puri	Alana	Kakatpur	Ilajanga	Nimapada
Arolapattana	Puri	Balipantal	Kakatpur	Itibhuan	Nimapada
Birapratappur	Puri	Bobua	Kakatpur	Sairi	Nimapada
Badas	Puri	Pubei	Kakatpur	Satakalia	Nimapada
Ostapari	Puri	Sudikeswar	Kakatpur	Sagada	Nimapada
Rendua	Puri	Sankusti	Kakatpur	Dalava	Nimapada
Alikia	Puri	Badamachhamara	Kakatpur	Garhtorinha	Nimapada
Kapasi	Puri	Badakiapal	Kakatpur	Torabanga	Nimapada
Atharpa	Puri	Sanakiapala	Kakatpur	Talatanla	Nimapada
Kalikanuapada	Puri	Kotang	Kakatpur	Sanaaloi	Nimapada
Antikera	Puri	Badaninigan	Nimapada	Kolhana	Nimapada
Barimul	Puri	Olamara	Nimapada	Dihuda	Nimapada
Bedarpada	Puri	Khandasahi	Nimapada	Bhadis	Nimapada
Sudagar	Puri	Nairasasan	Nimapada	Murkundi	Nimapada
Ankia	Puri	Badaaloi	Nimapada	Ghodak	Nimapada
Bhailpur	Puri	Rahangorada	Nimapada	Budhei	Nimapada
Gaudukera	Puri	Kaliapokhari	Nimapada	Gabadiha	Nimapada
Gaupada	Puri	Olandi	Nimapada	Antuara	Nimapada
Jatipur	Puri	Gunia	Nimapada	Bahardarigan	Nimapada
Pandasura	Puri	Davara	Nimapada	Bankipur	Nimapada
Biramakundapur	Satyabadi	Badasurubila	Nimapada	Pateligan	Nimapada
Dhanakera(Egarapana)	Satyabadi	Badagan	Nimapada	Ghanipur	Pipili
Indipurdeuli	Satyabadi	Beruhansasan	Nimapada	Radhuo	Pipili
Arada	Satyabadi	Saderia	Nimapada	Bindha	Pipili
Abhyamukhiramachandrapur	Satyabadi	Andhraichhapur	Nimapada	Atharabhag	Pipili
Dhanakerapanchapana	Satyabadi	Ganeswarpur	Nimapada	Arjungoda	Pipili
Bamabarada	Satyabadi	Srikerenda	Nimapada	Sisuapada	Pipili
Alaguma	Satyabadi	Badamachhapur	Nimapada	Ratanapur	Pipili
Sriramchandrapur	Satyabadi	Kerandiabindha	Nimapada	Amalanga	Pipili
Narendrapur	Satyabadi	Ankusipur	Nimapada	Patanapur	Pipili
Ghasibhabanipur	Satyabadi	Orei	Nimapada	Amrutapur	Pipili
Benakera	Satyabadi	Mahalpada	Nimapada	Benupara	Pipili
Dokhandapur	Satyabadi	Pariorei	Nimapada	Sankhapata	Pipili
Dohana	Satyabadi	Tilakusum	Nimapada	Golapada	Pipili
Brahmapur	Satyabadi	Mandapokhari	Nimapada	Narapur	Pipili
Golabinjheipada	Satyabadi	Mahapur	Nimapada	Jenapur-4	Pipili
Sukala	Satyabadi	Sudukhanda	Nimapada	Karamala	Puri
Alisa	Satyabadi	Sagena	Nimapada	Alatunga	Puri
Churali	Satyabadi	Bijipur	Nimapada	Samangara	Puri
Prachandapur	Satyabadi	Amaranga	Nimapada	Balukhanda	Puri
Parahat	Satyabadi	Kotaranga	Nimapada	Ura	Puri
Mulaalasa	Satyabadi	Arisandha	Nimapada	Kantasila	Puri
Hatapada	Satyabadi	Sunugoradi	Nimapada	Alang	Puri
Tadasa	Satyabadi	Marad	Nimapada	Thorab	Puri
High (7-9)		Athakhura	Nimapada	Batagan	Puri
Kandagoda	Bramhagiri	Nuasantha	Nimapada	Uttarakona	Puri
Nikhiragobindapur	Bramhagiri	Ambilihana	Nimapada	Kanchisasan	Puri
Manapur	Bramhagiri	Rankoi	Nimapada	Rahangiria	Puri
Jadipur	Bramhagiri	Adhena	Nimapada	Purusottamballav	Puri
Palli	Bramhagiri	Ninigan Khandahata	Nimapada	Mohanipur	Puri
Nandipur	Bramhagiri	Ola	Nimapada	Phanaphana	Puri
Basanapur	Bramhagiri	Botei	Nimapada	Amuri	Puri
Barudi	Bramhagiri	Antarkul	Nimapada	Gadabarapada	Puri
Badabenakudi	Bramhagiri	Siaro	Nimapada	Barana	Puri
Denai	Bramhagiri	Uchhupur	Nimapada	Paniorali	Puri
Mudiratha	Bramhagiri	Bhitar darigan	Nimapada	Jagannath Bidyadharpur	Puri
Machhiadiandi	Bramhagiri	Santaras	Nimapada	Bhartipur	Puri
Chakaandhari	Bramhagiri	Paikasahi	Nimapada	Katapada	Puri
Chhatabara	Bramhagiri	Odual	Nimapada	Chancheipada	Puri

PURI DISTRICT

Tehsil-wise list of flood hazard villages

High (7-9)		Moderate (5-6)		Low (2-4)	
Village name	**Tehsil**	**Village name**	**Tehsil**	**Village name**	**Tehsil**
Kanthapada	Puri	Jasuapur	Pipili	Osalang	Kakatpur
Apila	Puri	Chaka Ekabatia	Pipili	Karanjapur	Kakatpur
Ganganarayanpur	Puri	Arjunsinghpur	Pipili	Silari	Kakatpur
Sanaalikia	Puri	Gopada	Pipili	Badananapada	Kakatpur
Bhurungia	Puri	Jagadalapur	Pipili	Gudubani	Kakatpur
Purunabudhakera	Satyabadi	Baghilipari	Pipili	Patalada	Kakatpur
Nuabudhakera	Satyabadi	Brahmanataraboi	Pipili	Tandahar	Kakatpur
Padmapur	Satyabadi	Kausalyapur	Pipili	Ora	Krushnaprasad
Bhatapur	Satyabadi	Gadabadput	Puri	Nalitakudi	Krushnaprasad
Kanjia	Satyabadi	Barimandal	Puri	Naba	Krushnaprasad
Biragobindapur	Satyabadi	Gadamatiapada	Puri	Deulapada	Krushnaprasad
Dugala	Satyabadi	Junupada	Puri	Balianala	Krushnaprasad
Bamadeipur	Satyabadi	Dohitakhanda	Puri	Jharakata	Krushnaprasad
Purunabagalapur	Satyabadi	Beldal	Puri	Patanasi	Krushnaprasad
Moderate (5-6)		Sereikona	Puri	Khatisahi	Krushnaprasad
Bhagabanpur	Bramhagiri	**Low (2-4)**		Ambiligan	Nimapada
Barikanuapada	Bramhagiri	Chandramara	Bramhagiri	Dighalo	Nimapada
Gunjara	Bramhagiri	Gadarodanga	Bramhagiri	Musunapur	Nimapada
Dhanitri	Kakatpur	Budhisahi No-2	Bramhagiri	Bisarpur	Nimapada
Murudabada	Kakatpur	Banamalipurpatna	Bramhagiri	Jirikana	Nimapada
Kalam	Kakatpur	Sipakudapatna	Bramhagiri	Saroda	Nimapada
Torihanbandha	Nimapada	Sahajanpur	Bramhagiri	Nagapur	Nimapada
Durgapur	Nimapada	Khandualpur	Bramhagiri	Narua	Nimapada
Resinga	Nimapada	Khetandi No-1	Bramhagiri	Dopada	Nimapada
Taraboisasan	Nimapada	Kaduanuagan	Kakatpur	Haingara	Nimapada
Mathasahi	Nimapada	Tailo	Kakatpur	Naroda	Nimapada
Rupas	Nimapada	Banbarada	Kakatpur	Kharagan	Nimapada
Khagipur	Nimapada	Mahadebbasta	Kakatpur	Sujanagar	Nimapada
Sadanandapur	Nimapada	Hasinipur	Kakatpur	Nahiti	Nimapada
Bam	Nimapada	Bhandisahi	Kakatpur	Naruda	Nimapada
Nambilo	Nimapada	Patasundarpur	Kakatpur	Jajalpur	Nimapada
Kaijanga	Nimapada	Gokulpur	Kakatpur	Achutpur	Nimapada
Dhaleswar	Nimapada	Badaolangar	Kakatpur	Parichadhei	Nimapada
Bagalei	Nimapada	Jiunti	Kakatpur	Uruali	Nimapada
Banilo	Nimapada	Ostapur	Kakatpur	Denuan	Nimapada
Bangurusa sasan	Nimapada	Kuapada	Kakatpur	Kundisa	Nimapada
Salanga	Nimapada	Bhandagarh	Kakatpur	Sudarekha	Nimapada
Kanapur	Nimapada	Sadansha	Kakatpur	Sorada	Nimapada
Panisiuli	Nimapada	Kansilo	Kakatpur	Gadasitha	Nimapada
Nirgundi	Nimapada	Manduki	Kakatpur	Bhogapada	Nimapada
Juanla	Nimapada	Korana	Kakatpur	Bereda	Nimapada
Ekamakana	Nimapada	Ratagarh	Kakatpur	Baniasahi	Nimapada
Arilo	Nimapada	Narasinghapursasan	Kakatpur	Porakana	Nimapada
Olikana	Nimapada	Jharling	Kakatpur	Kusikana	Nimapada
Kushinga	Nimapada	Anipatia	Kakatpur	Manijanga	Nimapada
Dubutara	Nimapada	Kuruma	Kakatpur	Madaranga	Nimapada
Harispur	Nimapada	Chatuanak	Kakatpur	Chhataharbegpatana	Nimapada
Kuanarpur	Nimapada	Talasuan	Kakatpur	Sagadadeuli	Nimapada
Alasankha	Nimapada	Kuhudi	Kakatpur	Helari	Nimapada
Sadansa	Nimapada	Odasamul	Kakatpur	Kuansa	Nimapada
Nuakholamara	Nimapada	Agarkothabada	Kakatpur	Taradapada	Nimapada
Kosalada	Nimapada	Chhatiana	Kakatpur	Putupada	Nimapada
Basantala	Nimapada	Padasahi	Kakatpur	Nijogakasati	Nimapada
Indola	Nimapada	Gangapur	Kakatpur	Alandi	Nimapada
Sampur	Pipili	Bandarikaral	Kakatpur	Odakhanda	Nimapada
Gokan	Pipili	Badaola	Kakatpur	Dhaleswar Deuli	Nimapada
Athabatia	Pipili	Bamara	Kakatpur	Uhanga	Nimapada
Kantikothabada	Pipili	Adhual	Kakatpur	Kaliapada	Nimapada
Narankheta	Pipili	Nanapur	Kakatpur	Solapur	Nimapada
Kerundei	Pipili	Athatira	Kakatpur	Iswarjanga	Nimapada
Kakudia	Pipili	Olihan	Kakatpur	Khandamuhan	Nimapada
Maligan	Pipili	Alangapur	Kakatpur	Majhipada	Nimapada
Lembaupada	Pipili	Damasun	Kakatpur	Renchkhelar	Nimapada
Basumandal	Pipili	Kantimala	Kakatpur	Garhchandpur	Nimapada
Singhaberahampur purbabad	Pipili	Desunthi	Kakatpur	Asapurana	Nimapada
Sadangoipaschimbar	Pipili	Arei	Kakatpur	Murudi	Nimapada
Sadangoi Dakhinabar	Pipili	Sundar	Kakatpur	Rengal	Pipili
Rainsola	Pipili	Suara	Kakatpur	Garamotari	Pipili
Ayatanarua	Pipili	Aruhan	Kakatpur	Sahajapur	Pipili

PURI DISTRICT

Tehsil-wise list of flood hazard villages

Low (2-4)		Very Low (1 time)		Very Low (1 time)	
Village name	**Tehsil**	**Village name**	**Tehsil**	**Village name**	**Tehsil**
Praharajapur	Pipili	Bankijala	Bramhagiri	Mulagarh	Kakatpur
Raegurupur	Pipili	Satapada	Bramhagiri	Kahal	Kakatpur
Subudhipara	Pipili	Bentapur	Bramhagiri	Jiola	Kakatpur
Odasamudi	Pipili	Alarpur	Bramhagiri	Dudhiabar	Kakatpur
Hasanapur	Pipili	Katakapada	Bramhagiri	Ratanpur	Kakatpur
Matiapara No.2	Pipili	Khilakantia	Bramhagiri	Bantilo	Kakatpur
Nailo	Pipili	Nageswar	Bramhagiri	Nasikeswar	Kakatpur
Pamsara	Pipili	Rameswarapur	Bramhagiri	Sahubuda	Kakatpur
Kairi	Pipili	Nisibhanra	Bramhagiri	Bankuri	Kakatpur
Siulachaka	Pipili	Gaudiabandha	Bramhagiri	Taya	Kakatpur
Kulasekharapatana	Pipili	Badabandhakera	Bramhagiri	Siso	Kakatpur
Dahangiria	Pipili	Gorual	Bramhagiri	Bangurigram	Kakatpur
Kothabad No-8	Pipili	Girola	Bramhagiri	Tentulia	Kakatpur
Bramhapur	Pipili	Sipasurubili	Bramhagiri	Kalamapata	Kakatpur
Barimula	Pipili	Gorapur	Bramhagiri	Bania	Kakatpur
Anantapur	Pipili	Jenapur	Bramhagiri	Bodaraula	Kakatpur
Chainpur	Pipili	Rebananuagaon	Bramhagiri	Kania	Kakatpur
Chadeya	Pipili	Naragariamatha	Bramhagiri	Nuagarh	Kakatpur
Kanhupur	Pipili	Tantakera	Bramhagiri	Bhhanpada	Kakatpur
Jokanadua-Chaka	Pipili	Niajpur	Bramhagiri	Barimunda	Kakatpur
Pidhapatana	Pipili	Palanka	Bramhagiri	Sithura	Kakatpur
Srikathapur	Pipili	Chandipur	Bramhagiri	Korual	Kakatpur
Dakhinasahi	Pipili	Sandhapur	Bramhagiri	Kolar	Kakatpur
Solana	Pipili	Anandapur	Bramhagiri	Otarasasan	Kakatpur
Kajisahisultananagar	Pipili	Padanapur	Bramhagiri	Simuli	Kakatpur
Solanachak	Pipili	Matamatpur	Bramhagiri	Raiberuan	Kakatpur
Padmakairi	Pipili	Gobindapur	Bramhagiri	Daluakani	Kakatpur
Ranapur	Pipili	Chapamanik	Bramhagiri	Rahakhandol	Kakatpur
Binayakpur	Pipili	Hatia	Bramhagiri	Singharpal	Kakatpur
Binayakpur Deuli	Pipili	Kathuaredi	Bramhagiri	Chhotipada	Kakatpur
Balihunka	Pipili	Barajanga	Bramhagiri	Katakana	Kakatpur
Manijipur	Pipili	Narasinghpatana	Bramhagiri	Udaykani	Kakatpur
Parijanr	Pipili	Siara	Bramhagiri	Chhenua	Kakatpur
Sripatipur	Pipili	Panasapada	Bramhagiri	Dhumalo	Kakatpur
Maharipokhari	Pipili	Hasimpur	Bramhagiri	Jangalbori	Kakatpur
Chandradeipur Matiasahi	Pipili	Manikapatna	Bramhagiri	Bisulipada	Kakatpur
Deriki	Pipili	Narasinghpurpattna	Bramhagiri	Bharago,la	Kakatpur
Sahabadachak	Pipili	Kalkabadi No-1	Bramhagiri	Raisa	Kakatpur
Bhogapateli	Pipili	Srikatanuapada	Bramhagiri	Abadan	Kakatpur
Kamakantia	Pipili	Sahaspur No-1	Bramhagiri	Godhanpada	Kakatpur
Bramheswarpur	Pipili	Bhitarkadali	Bramhagiri	Narasinghapurhat	Kakatpur
Sahabad	Pipili	Suansabangala	Bramhagiri	Madhipur	Kakatpur
Nakhisahi	Puri	Dahanigadia	Bramhagiri	Jamara	Kakatpur
Bhimapur	Puri	Salepur	Bramhagiri	Asana	Kakatpur
Bagha	Puri	Kahalapada	Bramhagiri	Sanaolangar	Kakatpur
Shirihana	Puri	Charibatia	Bramhagiri	Khandol	Kakatpur
Gadabhingura	Puri	Srikoili	Kakatpur	Garanayarchhara	Kakatpur
Nilakanthpada	Puri	Tentuliguan	Kakatpur	Karuna	Kakatpur
Chasakhanda	Puri	Odaguan	Kakatpur	Chheliberuhan	Kakatpur
Uttarsarpada	Puri	Jalachhatra	Kakatpur	Srichandanpur	Kakatpur
Baliput	Puri	Baharana	Kakatpur	Haladibasanta	Kakatpur
Trilochanpur	Puri	Ateihuda	Kakatpur	Derunia	Kakatpur
Ranipada	Puri	Khulisha	Kakatpur	Naiguan	Kakatpur
Paikpada	Puri	Dineilo	Kakatpur	Beguniabasta	Kakatpur
Jamarsuan	Puri	Durgeswar	Kakatpur	Sohana	Kakatpur
Singmapur	Puri	Patapur	Kakatpur	Pindol.	Kakatpur
Chalisabatia	Satyabadi	Sadenga	Kakatpur	Kendrapati	Kakatpur
Gramakhandayat	Satyabadi	Pateligaon	Kakatpur	Tulamal	Kakatpur
Dangura	Satyabadi	Runkei	Kakatpur	Balara	Kakatpur
Sarangajodi	Satyabadi	Muruda	Kakatpur	Bibhutipur	Kakatpur
Surajipur	Satyabadi	Jaleswarpada	Kakatpur	Itapada	Kakatpur
Sandhrasasan	Satyabadi	Aingol	Kakatpur	Baulanga	Kakatpur
Chakrapada	Satyabadi	Furusipada	Kakatpur	Kandalpur	Kakatpur
Dipideuli	Satyabadi	Kajalpatia	Kakatpur	Tarat	Kakatpur
Patakana	Satyabadi	Bagal	Kakatpur	Chhotarapur	Kakatpur
Athaisa	Satyabadi	Bianla	Kakatpur	Kundeswar	Kakatpur
		Kherang	Kakatpur	Asaraphipur	Kakatpur
		Lataharan	Kakatpur	Sariphipur	Kakatpur
		Ajamapur	Kakatpur	Belanga	Kakatpur

PURI DISTRICT

Tehsil-wise list of flood hazard villages

Very Low (1 time)		Very Low (1 time)		Very Low (1 time)	
Village name	Tehsil	Village name	Tehsil	Village name	Tehsil
Keutajanga	Kakatpur	Sipia	Krushnaprasad	Bhiligram	Nimapada
Palabasta	Kakatpur	Mardarajpur	Krushnaprasad	Nadhana	Nimapada
Jamatala	Kakatpur	Badajhada	Krushnaprasad	Erabanga	Nimapada
Kurujang	Kakatpur	Gobaradhuli	Krushnaprasad	Biritunga	Nimapada
Tikarpada	Kakatpur	Tubuka	Krushnaprasad	Sauria	Nimapada
Kiakani	Kakatpur	Santarapur	Krushnaprasad	Girima	Nimapada
Guhalpur	Kakatpur	Golpur	Krushnaprasad	Patelia	Nimapada
Mudugal	Kakatpur	Patharkata	Krushnaprasad	Keutunga	Nimapada
Belapada	Kakatpur	Harichandanpur	Krushnaprasad	Redhua	Nimapada
Sanahuli	Kakatpur	Kamalasing	Krushnaprasad	Bhairipur	Nimapada
Chaurasi	Kakatpur	Balijagannathpur	Krushnaprasad	Bedapur	Nimapada
Suaro	Kakatpur	Biripadar	Krushnaprasad	Hantasura	Nimapada
Banahara	Kakatpur	Bajrakote	Krushnaprasad	Badakundura	Nimapada
Gopikantapur	Kakatpur	Talatala	Krushnaprasad	Sanakundura	Nimapada
Isanapur	Kakatpur	Uthanikuda	Krushnaprasad	Gadarupas	Nimapada
Suhanpur	Kakatpur	Nuagaon	Krushnaprasad	Alapur	Nimapada
Amapada	Kakatpur	Anua	Krushnaprasad	Lankapada	Nimapada
Podana	Kakatpur	Siandi	Krushnaprasad	Ainsamula	Nimapada
Namaro	Kakatpur	Titipa	Krushnaprasad	Dandikera	Nimapada
Sianga	Kakatpur	Badaanla	Krushnaprasad	Chhanijanga	Nimapada
Olara	Kakatpur	Jagirakuda	Krushnaprasad	Khorada	Nimapada
Sarangadharpur	Kakatpur	Kalad	Krushnaprasad	Balunka	Nimapada
Kakatpur	Kakatpur	Gomundia	Krushnaprasad	Chadheigan	Nimapada
Naranpur	Kakatpur	Fulabari	Krushnaprasad	Safipur	Nimapada
Jaganathapada	Kakatpur	Chadheya	Krushnaprasad	Bishnupur	Nimapada
Chhabatia	Kakatpur	Siala	Krushnaprasad	Ansalo	Nimapada
Agarasasan	Kakatpur	Maludkhas	Krushnaprasad	Sarbapada	Nimapada
Belarijhatia	Kakatpur	Gilinasi	Krushnaprasad	Badarikilo	Nimapada
Haridaspur	Kakatpur	Patharganja	Krushnaprasad	Dhirapur	Nimapada
Chhuriana	Kakatpur	Adalabad	Krushnaprasad	Sanrikilo	Nimapada
Somanathapur	Kakatpur	Fatepur	Krushnaprasad	Terundia	Nimapada
Othaka	Kakatpur	Kadakani	Krushnaprasad	Gadatusinha	Nimapada
Naruasankareswar	Kakatpur	Nandala	Krushnaprasad	Jageswarpur	Nimapada
Anko	Kakatpur	Malakuda	Krushnaprasad	Gadabangor	Nimapada
Malada	Kakatpur	Paikarapur	Krushnaprasad	Gadaitapokhari	Nimapada
Amaraula	Kakatpur	Kandasar	Krushnaprasad	Olans	Nimapada
Gundalaba	Kakatpur	Rasidgaon	Krushnaprasad	Kantilo	Nimapada
Natara	Kakatpur	Balipatapur	Krushnaprasad	Gopalpur	Nimapada
Barapada	Kakatpur	Hunjan	Krushnaprasad	Lenkabarimula	Nimapada
Badasirei	Kakatpur	Budhibar	Krushnaprasad	Ampora	Nimapada
Sanasirei	Kakatpur	Badakuda	Krushnaprasad	Orapata	Nimapada
Jogeswarpur	Kakatpur	Bramhanadeo	Krushnaprasad	Panchumaila	Nimapada
Dihabeghari	Kakatpur	Ramalenka	Krushnaprasad	Nuagan	Nimapada
Beghari	Kakatpur	Arakhakuda	Krushnaprasad	Kantia	Nimapada
Baranga	Kakatpur	Udayagiri	Krushnaprasad	Kanhapur	Nimapada
Ananta	Kakatpur	Pitisal	Krushnaprasad	Anasara	Nimapada
Titingapada	Kakatpur	Tichhini	Krushnaprasad	Matiapada	Nimapada
Deuli	Kakatpur	Talangir	Krushnaprasad	Kunja	Nimapada
Sriramapur	Kakatpur	Berhampur	Krushnaprasad	Bangar	Nimapada
Bajapur	Kakatpur	Maensa	Krushnaprasad	Kuanpada	Nimapada
Asan	Kakatpur	Sahabajpur	Krushnaprasad	Kurujanga	Nimapada
Osian	Kakatpur	Kurupal	Krushnaprasad	Alisi	Nimapada
Sudhabarimul	Kakatpur	Jamuna	Krushnaprasad	Bairipur	Nimapada
Inaetpur	Kakatpur	Chitrakuta	Krushnaprasad	Kantapada	Nimapada
Chahata	Kakatpur	Rasakudi	Krushnaprasad	Inchol	Nimapada
Alasahi	Kakatpur	Noliapatna	Krushnaprasad	Tarakor	Nimapada
Dakhinapantal	Kakatpur	Khirisahi	Krushnaprasad	Dalavanapur	Nimapada
Kanamana	Kakatpur	Morada	Krushnaprasad	Kusupur	Nimapada
Nipania	Kakatpur	Anlakuda	Krushnaprasad	Gop	Nimapada
Kusumbar	Kakatpur	TOWN	Nimapada	Alakunda	Nimapada
LAKE	Krushnaprasad	Khalakata	Nimapada	Renghalo	Nimapada
Iping	Krushnaprasad	Sahukhanata	Nimapada	Dhamantira Niagorada	Nimapada
Krushnaprasad	Krushnaprasad	Ranga	Nimapada	Chhatahar	Nimapada
Sananla	Krushnaprasad	Bantugram	Nimapada	Podatara	Nimapada
Khatiakudi	Krushnaprasad	Chitikana	Nimapada	Kabirajapur	Nimapada
Gurubai	Krushnaprasad	Palasudha	Nimapada	Singharpur	Nimapada
Nuapada	Krushnaprasad	Miteipur	Nimapada	Analapur	Nimapada
Parala	Krushnaprasad	Bhilideuli	Nimapada	Bhogasalada	Nimapada
Janhikuda	Krushnaprasad	Bhilisasan	Nimapada	Jhampugram	Nimapada

PURI DISTRICT

Tehsil-wise list of flood hazard villages

Very Low (1 time)		Very Low (1 time)		Very Low (1 time)	
Village name	**Tehsil**	**Village name**	**Tehsil**	**Village name**	**Tehsil**
Sutana	Nimapada	Salajanga	Nimapada	Jaguliapara	Pipili
Inchera	Nimapada	Samareisasan	Nimapada	Makundapur	Pipili
Alanda	Nimapada	Terahalla	Nimapada	Malibarahi	Pipili
Chatabarai	Nimapada	Nuagopalpur	Nimapada	Jamalapur	Pipili
Manchia	Nimapada	Balanga	Nimapada	Baragada	Pipili
Janra	Nimapada	Dandipur	Nimapada	Durgadasapur	Pipili
Renchsasan	Nimapada	Keutasalada	Nimapada	Malikapali	Pipili
Bhanapur	Nimapada	Jakhara	Nimapada	Aruha	Pipili
Bangurusamelak	Nimapada	Khadisa	Nimapada	Gaonpada	Pipili
Beleswar	Nimapada	Balibasta	Nimapada	Kothabad No-3	Pipili
Kalapanchana	Nimapada	Bisimatri	Nimapada	Siriapur Naujodi	Pipili
Naraharipur	Nimapada	Gobindpur	Nimapada	Mangarajpur	Pipili
Umamaheswarpur	Nimapada	Chatola	Nimapada	Khatasarang	Pipili
Kaduapada	Nimapada	Sobhanpur	Nimapada	Jenapur-I	Pipili
Parbatipur	Nimapada	Madhibrahamapur	Nimapada	Chitalapur	Pipili
Bariha	Nimapada	Bandhapadadas Purusottampur	Nimapada	Madhipatali	Pipili
Madhyasahi	Nimapada	Dikhitapur	Nimapada	Paripotali	Pipili
Bayakuda Alias Purusottampur	Nimapada	Bhodar	Nimapada	kothasahi	Pipili
Begunia	Nimapada	Hansaro	Nimapada	Arisal	Pipili
Pupusandha	Nimapada	Simili	Nimapada	Buali	Pipili
Bianal	Nimapada	Tuansahi	Nimapada	Sadangoiuttarbad	Pipili
Brahmanpada	Nimapada	Brahmanchandpur	Nimapada	Baligan	Pipili
Kantijhari	Nimapada	Godiputamatiapara	Pipili	Saraswatipur	Pipili
Kunanga	Nimapada	Siula	Pipili	Ekachalia	Pipili
Paitabarei	Nimapada	Gobardhanpur	Pipili	Odataraboi	Pipili
Raidbazar	Nimapada	Patasahanipur	Pipili	Satabati	Pipili
Baulapada	Nimapada	Gobardhanpur Sultananagar	Pipili	Rench(Delanga)	Pipili
Dekhata	Nimapada	Orakol	Pipili	Jokanadua	Pipili
Bhagabatipur	Nimapada	Makaraba	Pipili	Bantalasingadeuli	Pipili
Kasipur	Nimapada	Ujanipada	Pipili	Podaguna	Pipili
Rajarasi	Nimapada	Bharatipur	Pipili	Beraboi	Pipili
Sareda	Nimapada	Laxminarayanpur	Pipili	Udayapur	Pipili
Kasiasasan	Nimapada	Sangaleisasan	Pipili	Dampur	Pipili
Sanasurubila	Nimapada	Bilipada	Pipili	Thana thana	Pipili
Kotakosanga	Nimapada	Kunjar	Pipili	Suhagapur	Pipili
Andhoti	Nimapada	Govindapur	Pipili	Nirmala	Pipili
Gadajhinkiria	Nimapada	Harianta	Pipili	Saragailo	Pipili
Sandhagorada	Nimapada	Arangpara	Pipili	Odapodanga	Pipili
Brahmankhandi	Nimapada	Abalapur	Pipili	Ukhudapada	Pipili
Golapur	Nimapada	Jhilimili patna	Pipili	Rathapurusottampur	Pipili
Bhatabandha	Nimapada	Adhuali	Pipili	Samalapur	Pipili
Manapada	Nimapada	Sinharpur	Pipili	Manikadeipur	Pipili
Gadakaramala	Nimapada	Mangalapur uttarbad	Pipili	Mangalapur	Pipili
Kanti	Nimapada	Janardanpur	Pipili	Chhadaudi	Pipili
Sainsasasan	Nimapada	Paikapada	Pipili	Totapada	Pipili
Gundi	Nimapada	Daradada	Pipili	Pravakar nadua	Pipili
Banakhandi	Nimapada	Sunapada	Pipili	Bageswarpur	Pipili
Mallagan	Nimapada	Lohapur	Pipili	Barundei	Pipili
Badatara	Nimapada	Teisipur	Pipili	Nuasasan	Pipili
Hansapada	Nimapada	Nanpur	Pipili	Bidiripur	Pipili
Chanarpada	Nimapada	Kharikera	Pipili	Manitri	Pipili
Mahanga	Nimapada	Teisipur Sultannagar	Pipili	Deranchi	Pipili
Pahara	Nimapada	Maliapa	Pipili	Gauradeipur	Pipili
Garajanga	Nimapada	Rupadeipur	Pipili	Ramachandrapur	Pipili
Tarahana	Nimapada	Alarapur	Pipili	Delangakothabar	Pipili
Rusipada	Nimapada	Satahala	Pipili	Bangarapara	Pipili
Mamadalachhaka	Nimapada	Podapada	Pipili	Potal	Pipili
Gadapadanpur	Nimapada	Jopan	Pipili	Thengipada	Pipili
Bantaligan	Nimapada	Sarol	Pipili	Chakakankanadua	Pipili
Chakaroda	Nimapada	Kakudi Kusang	Pipili	Poshal	Pipili
Tampalo	Nimapada	Panidola	Pipili	Sadapada No.1	Pipili
Palasri	Nimapada	Ainijang	Pipili	Hakapada	Pipili
Bhuan	Nimapada	Nalihana	Pipili	Nipur	Pipili
Jantana	Nimapada	Chhanaghar	Pipili	Beguniapada	Pipili
Tadhana	Nimapada	Kumareswar	Pipili	Singhbrahmapur paschimbar	Pipili
Ogalpur	Nimapada	Dumukipur	Pipili	Gandapara	Pipili
Talakapa	Nimapada	Pubasasan	Pipili	Nuagodi	Pipili
Ratilo	Nimapada	Patelikuda	Pipili	Sanagan	Pipili
Biswalsahi	Nimapada	Madhupur	Pipili	Kasarada	Pipili

PURI DISTRICT

Tehsil-wise list of flood hazard villages

Very Low (1 time)		Very Low (1 time)	
Village name	**Tehsil**	**Village name**	**Tehsil**
Khandigaon	Pipili	Kharipada	Puri
Tolapada	Pipili	Samanga	Puri
Jenapur-2	Pipili	Kasijagannathpur	Puri
Dandamukunda pur	Pipili	Dhola	Puri
Hatasahi	Pipili	Dashagoba	Puri
Bhoigun	Pipili	Balia	Puri
Brahmalang	Pipili	Olhan	Puri
Nahanga	Pipili	Kamasasana	Puri
Batol	Pipili	Tandikera	Puri
Nahalapara	Pipili	Naudikera	Puri
Jayapur	Pipili	Malikera	Puri
Khandimangalapur	Pipili	Nabatia	Puri
Bankilo	Pipili	Kadlibaripatana	Puri
Guabati	Pipili	Sireikonapattna	Puri
Danapara	Pipili	Kasiharipur	Puri
Chandrakota	Pipili	Bastu	Puri
Balavpur	Pipili	Gopinathpur alias Routrapur	Puri
Makundapurhat	Pipili	Betal	Puri
Karimula	Pipili	Dasabatia	Puri
Jorakani	Pipili	Totabadanaraharipur	Puri
Kamalasagarpatna	Pipili	Karpuraharichandanpur	Puri
Rajatei	Pipili	Ballabhananda	Puri
Surangapur	Pipili	Kusupada	Puri
Ankoi	Pipili	Talajanga	Puri
Panchupala	Pipili	Jagannathballava	Puri
Paradeipur	Pipili	Garailo	Puri
Depursasan	Pipili	Karadi	Puri
Kialanda	Pipili	Alaba	Puri
Bhailo	Pipili	Krushnanjanpur	Puri
Gonthala	Pipili	Bilaparibindha	Puri
Bitipur	Pipili	Bangurbagadadharpur	Puri
Bahelipada	Pipili	Gadamrugasira	Puri
Dhanpur	Pipili	Balarampurgarh	Satyabadi
Chandradeipur	Pipili	Goaligorada	Satyabadi
Matiapada No-1	Pipili	Bidyadharpur	Satyabadi
Kumundal	Pipili	Biramchandrapur	Satyabadi
Bahabalapur	Pipili	Fulaalasa	Satyabadi
Bantalasingha	Pipili	Otarakera	Satyabadi
Anlajodi	Puri	Talapada	Satyabadi
Chhaitana	Puri	Banapur	Satyabadi
Gaindol	Puri	Alasaranga	Satyabadi
Basudeipur	Puri	Dasabidyadharpur	Satyabadi
Batulibhuan	Puri	Nuasamasarpur	Satyabadi
Maitratrilochanpur	Puri	Parakana	Satyabadi
Birakesarpur	Puri	Balapur	Satyabadi
Abhayapur	Puri	Mahura	Satyabadi
Pratapramachandrapur	Puri	Ketakipatana	Satyabadi
Pratap Purusottampur	Puri	Alandapada	Satyabadi
Sankarpur	Puri	Nuabagalpur	Satyabadi
Dibyasinghapur	Puri	Solahala	Satyabadi
Sodharapur	Puri	Jeepur	Satyabadi
Patajosipur	Puri	Singakuda	Satyabadi
Tanamana	Puri	Barala	Satyabadi
Gadhiapatna	Puri	Bastapada	Satyabadi
Damodarpursasana	Puri	Raikhandi	Satyabadi
Dolagobindapur	Puri	Parajapada	Satyabadi
Nahadia	Puri	Purunasamasarpur	Satyabadi
Alasana	Puri	Suanlo	Satyabadi
Bhikaripada	Puri	Biswanathapur	Satyabadi
Harekrushnapur	Puri	Sadanadapur	Satyabadi
Tadasramahanshpur	Puri	Biswanathadeuli	Satyabadi
Paikerapur	Puri	Badabhimadaspur	Satyabadi
Jagannathapur	Puri	Majhikera	Satyabadi
Markandpur	Puri	Satyabadi	Satyabadi
Raigurpur	Puri	Jayarampur	Satyabadi
Baliput samil Jagannathpur	Puri	Sanasolahala	Satyabadi
Ankupada	Puri	Hiranapada	Satyabadi
Odasamal	Puri	Raichakradharpur	Satyabadi
Rebatiraman	Puri		

SAMBALPUR DISTRICT

Tehsil-wise list of flood hazard villages

Very Low (1 time)	
Village name	**Tehsil**
Mahulpali	Kochinda
Kuchilapali	Kochinda
Jatiapali(BAD)	Kochinda
Bauriguda(Rupadharbad)	Kochinda
Rajbandha	Kochinda
Khandiamunda	Rairakhol
Mahakud	Rairakhol
Putulia	Rairakhol
Sarapali	Rairakhol
Naktideul	Rairakhol
Panunali	Rairakhol
Bhetiaberni	Rairakhol
Kutasinga	Rairakhol
Hinjamura	Rairakhol
Sahebi	Rairakhol
Pudapada	Rengali
Potapali	Sambalpur
Raghunathpali	Sambalpur

SONEPUR DISTRICT

Tehsil-wise list of flood hazard villages

Very Low (1 time)	
Village name	**Tehsil**
Pitamahul	Biramaharajpur
Tebhapadar	Biramaharajpur
Subalaya	Biramaharajpur
Nuapada	Biramaharajpur
FOREST	Biramaharajpur
Durdura	Biramaharajpur
Kumursingha	Biramaharajpur
Deuli	Biramaharajpur
Keutipali	Biramaharajpur
Amsarbhata	Biramaharajpur

Disaster Management Support Division
Disaster Management Support Group, RSA
National Remote Sensing Centre
Indian Space Research Organisation
Dept. of Space, Govt. of India
Balanagar, Hyderabad – 500 037
www.nrsc.gov.in