2019

OSDMA

District Disaster Management Plan

RAYAGADA, ODISHA





Volume - I

District Disaster Management Authority

Rayagada-765001, Odisha, India

2019

District Disaster Management Plan

RAYAGADA, ODISHA

VOLUME - I

DISTRICT DISASTER MANAGEMENT AUTHORITY
RAYAGADA, ODISHA

Address:
COLLECTORATE (EMERGENCY SECTION), RAYAGADA-765001
Telephone : 06856-224082, 224062, Email : deocrgda@gmail.com

Contents

	Details		Page No.
Abbreviation		:	11
Chapter-1	**INTRODUCTION**	**:**	**13**
1.1	Aims and Objectives of the DDMP	:	14
1.2	Preparation and Approval of DDMP	:	15
1.3	Evolution of DDMP in brief: Evolution, Procedure and Methodology to be followed for preparation of DDMP	:	15
1.4	Stakeholders and their Responsibilities	:	16
1.5	Plans for Review and Updating: Periodicity	:	17
Chapter-2	**DISTRICT PROFILE**	**:**	**19**
2.1	History & Location	:	20
2.2	Administrative Setup	:	20
2.3	Climate & Rain Fall	:	20
2.4	Geography & Topography	:	21
2.5	River System	:	21
2.6	Demography	:	22
2.7	Socio-Economic Profile of the District	:	23
2.8	Critical Infrastructure	:	26
Chapter-3	**HAZARD, VULNERABILITY & RISK ASSESSMENT**	**:**	**28**
3.1	Major Disasters/ Incidents During 2008-2017	:	29
3.2	Major Disasters/ Incidents in the District During 2018	:	32
3.3	Vulnerability and Risk Assessment Related to Disasters	:	33
3.3.1	Flood	:	33
3.3.2	Drought	:	37
3.3.3	Cyclone	:	39
3.3.4	Events, Festivals and Functions Organized in the District where Mass Gathering Occurs	:	43
3.3.5	Boat Operation Points	:	44
3.3.6	Land Slide Vulnerability	:	44
3.3.7	Lightning	:	44
3.3.8	Major Industrial Establishments/ Chemical & Other Hazardous Material	:	46

	Storage Points		
3.3.9	Fire	:	47
3.3.10	Heat Wave	:	47
3.3.11	Whirlwind	:	47
3.3.12	Drowining (Other than during Flood)	:	48
3.3.13	Other Incidents	:	48
3.4	Drinking Water Crisis	:	49
3.5	Railway Line Exposed Different Hazards	:	49
3.6	Road Accidents	:	49
3.7	Population Requiring Special Care	:	50
3.8	Earthquake Vulnerability	:	51
3.9	Identified Old and depleted Buildings in the District (if any)	:	51
3.10	Forest Fire	:	51
3.11	Fire and Life Safety of High Rise Buildings (buildings having a height of more than 15 meter)	:	52
3.12	Embankments	:	53
3.13	Dam- Burst Scenario (For large Dams)	:	55
3.14	Cultural Heritage Sites and Precincts	:	56
3.15	Museums	:	57
3.16	Human Animal Conflict	:	57
Chapter-4	**INSTITUTIONAL ARRANGEMENT**	**:**	**59**
4.1	National Disaster Management Authority (NDMA)	:	60
4.2	National Executive Committee (NEC)	:	60
4.3	State Disaster Management Authority (SDMA)	:	60
4.4	State Executive Committee (SEC)	:	61
4.5	Revenue and Disaster Management Department	:	62
4.6	Special Relief Organization	:	62
4.7	Odisha State Disaster Management Authority (OSDMA)	:	62
4.8	State Level Committee on Natural Calamity (SLCNC)	:	63
4.9	District Disaster Management Authority (DDMA)	:	63
4.10	Specific Task Assigned to the Members of DDMA by the Chairperson	:	67
4.10.1	Superintendent of Police, Rayagada, Member, Ex-Officio	:	67
4.10.2	Executive Engineer, Irrigation Division, Rayagada, Member, Ex-Officio	:	67
4.10.3	CDMO, Rayagada, Member, Ex-Officio	:	67
4.10.4	DDA, Rayagada, Member	:	67
4.10.5	Executive Engineer, RWD, Rayagada, Member	:	67
4.11	District Level Committee on Natural Calamities (DLCNC)	:	68
4.12	Other Disaster Management Groups	:	69
4.13	National Disaster Response Force (NDRF)	:	69
4.14	Odisha Disaster Rapid Action Force (ODRAF)	:	71
4.15	Other Disaster Response Teams in the District	:	72
4.16	Emergency Communication System	:	74
4.16.1	State Emergency Operation Center (SEOC)	:	74
4.16.2	District Emergency Operation Center (DEOC)	:	74
4.16.3	Block Emergency Operation Center (BEOC)	:	77
4.17	State Crisis Group (SCG)	:	80
4.17.1	Composition of the State Crisis Group	:	80

4.17.2	Functions of the State Crisis Group	:	81
4.18	District Crisis Group	:	81
4.18.1	Composition of the District Crisis Group	:	82
4.19	Local Crisis Group	:	83
4.19.1	Composition of the Local Crisis Group	:	84
4.20	GO-NGO Coordination Before and After Disaster in the District	:	85
4.21	Role of Corporate Sector in the District Relating to Disaster Management	:	86
4.22	Public Private Partnership: Public & Private Emergency Service Facilities Available in the District	:	86
4.23	Multipurpose Flood Shelters (MFS) in the District	:	87
4.24	Other Identified Safe Temporary Shelters in the District	:	88
4.25	Other Safe Sites for Temporary Shelter for Flood, etc.	:	91
Chapter-5	**PREVENTION &MITIGATION MEASURES**	**:**	**92**
5.1	Ways & Means to Prevent or Reduce the Impact of Various Disasters	:	93
5.2	Structural Measures	:	94
5.3	Non-Structural Measures	:	96
5.4	Scope for integrating different schemes for Disaster Risk Reduction (DRR) Activities	:	98
5.5	Scheme for Legal Services to the victims of disasters through Legal Services Authorities	:	93
5.5.1	National Legal Services Authority (NALSA)	:	98
5.5.2	Odisha State Legal Services Authority (SALSA)	:	99
Chapter-6	**CLIMATE CHANGE ADAPTATION & MITIGATION**	**:**	**101**
6.1	Important GreenhouseGases	:	102
6.2	Important GreenhouseGases: Carbon Dioxide (CO_2)	:	103
6.3	Important GreenhouseGases: Methane (CH4)	:	103
6.4	Important GreenhouseGases: Nitrous Oxide (N2O)	:	104
6.5	Important GreenhouseGases: FluorinatedGases	:	104
6.6	Important Green House Gases: Chlorofluorocarbons (CFCs)	:	105
6.7	Green House Gas Sequestration	:	106
6.8	Sectorswith High Mitigation Potential	:	107
6.9	SectorSpecificClimate Change Mitigation Projects	:	108
Chapter-7	**SAFETY OF SCHOOLS & CHILD CARE INSTITUTIONS**	**:**	**109**
	Implementation of School Safety Policy Guidelines 2016 (SSP-2016 Guidelines)	:	110
7.1	Order on WP(C) 483/2004 of Hon'ble Supreme Court	:	110
7.2	Guidelines on School Safety Policy, 2016- NDMA	:	111
7.3	Category & Type of Schools	:	113
7.4	Category & Type of Students	:	114
7.5	School Safety Advisory Committee of Rayagada District	:	115
7.6	Details of School Safety in the District	:	116
7.7	Disaster management Education (School Safety and School Disaster Preparedness)	:	117
7.8	Details of Child Care Institutions	:	118

Chapter-8 CAPACITY BUILDING MEASURES : 119
8.1 Approach : 120
8.2 Capacity Building of Stakeholders : 120
8.3 District/ Block level Mock Drills : 122
8.4 Preparation of Village Disaster Management Plans (VDMPs) : 123
8.5 Capacity Building of Flood Shelter Maintenance & Management Committee (FSMMC) and Task Force Members (TFM) : 124
8.6 Shelter Level Mock Drills : 124

Chapter-9 PREPAREDNESS : 125
9.1 Relief Lines : District to Blocks : 126
9.2 Relief Line Channels : Block to GPs & Villages : 127
9.3 Resources Available : Response Force & Volunteers : 128
9.4 Usefulness of Satellite Phone During Natural Disasters : 129
9.5 Allotted Important Satellite Phone Numbers of Odisha : 130
9.6 Preparedness at District Level : 132
9.7 Preparedness at Community Level : 133
9.8 Preparedness at Family Level : 133
9.9 Preparedness at Individual Level : 134
9.10 Preparedness of Departments : 134

Chapter-10 RESPONSE : 143
10.1 Response: District : 148
10.2 Response: Community Level : 149
10.3 Response: Family & Individual Level : 149
10.4 Response: Standard Operating Procedures for Departments : 149
10.5 Format for First Information Report (FIR) : 160
10.6 Daily Status Report on Relief/ Restoration Measures Undertaken by Departments : 161

Chapter-11 REHABILITATION & RESTORATION : 163
11.1 Standard Operating Procedure : Restoration & Rehabilitation : 164
11.2 Damage Loss Assessment : 168
11.3 Calculation of Assistance for Agricultural Input Subsidy-SMF : 169
11.4 Agricultural Input Subsidy- Farmers other than SMF : 170
11.5 Farmers Affected by Successive Calamities : 170
11.6 Animal Husbandry (Replacement of Animals) : 171
11.7 Assistance Sought for Repair/ Restoration of Damaged Houses : 172
11.8 Assistance for Provision for Temporary Accommodation, Food, Clothing and Medical Care : 172
11.9 Extent of Damage due to Natural Calamities : 173
11.10 Format for Working out the Requirements under the Head of Repair of Damaged Infrastructure of Immediate Nature : 174

Chapter-12 RECOVERY : 176

Chapter-13 FINANCIAL ARRANGEMENT : 179
13.1 National Disaster Response Fund (NDRF) : 180

13.2	State Disaster Response Fund (SDRF)	:	180
13.3	Chief Minister Relief Fund (CMRF)	:	181
13.3.1	Cases Eligible for Assistance under CMRF	:	181
13.3.1.1	Poor and persons in distress	:	181
13.3.1.2	Aged, differently able, orphans, AIDS affected	:	181
13.3.1.3	Persons affected by calamities or violence	:	182
13.3.1.4	Assistance for Rural Development	:	182
13.4	Release of Funds to Departments and Districts	:	182
13.5	Damage Assessments and Report after Flood/Cyclone	:	182
13.5.1	Submission of Preliminary Damage Report (Para-76 of ORC)	:	183
13.5.2	Submission of Final Flood Damage Report (Para-77 of ORC)	:	183
13.6	Central and State Government Programmes and Schemes on Natural Calamities	:	183
13.7	Roles of District Planning Committee on Financial Outlay on Mainstreaming Disaster Risk Reduction (DRR) in Development Programmes	:	187
13.8	Funds Provision for Disaster Preparedness & Capacity Building	:	188
Chapter-14	**BEST PRACTICES AND DOCUMENTATION**	**:**	**189**
	A Glismpse of DRR Events of Rayagada District Administration	:	190
	CAP/FAMEX Programme by the ODRAF & Fire Service	:	192

List of Tables

Table No.	Details		Page No.
3.1	A Brief Profile of Major Disasters/ Incidents Occurred in the District During Last 10 Years (2008 to 2017)	:	29
3.2	Major Disasters/ Incidents in the District During 2018	:	32
3.3	Flood Vulnerable Areas of the District in General	:	33
3.4	Causing Agent wise Flood Vulnerable Areas of the District	:	34
3.5	Agriculture and Flood Vulnerability	:	35
3.6	Electrical Infrastructure in the Flood Prone Area	:	36
3.7	Drinking Water and Flood Vulnerability	:	37
3.8	Status of Paddy & Non-Paddy Cultivated Area	:	38
3.9	Drought Vulnerability	:	39
3.10	Cyclone Vulnerable Areas of the District	:	40
3.11	Electrical Infrastructures and General Cyclone Affect Area	:	41
3.12	Drinking Water Facility in the General Cyclone Affect Area	:	42
3.13	Events, Festivals and Functions Organized in the District where Mass Gathering Occurs	:	43
3.14	Boat Operation Points	:	44
3.15	Land Slide Vulnerability	:	44
3.16	Lightning	:	45
3.17	Major Industrial Establishments/ Chemical & Other Hazardous Material Storage Points	:	46
3.18	Drinking Water Crisis	:	48
3.19	Railway Line Exposed Different Hazards	:	49
3.20	Road Accidents	:	49
3.21	Population Requiring Special Care	:	50
3.22	Fire and Life Safety of High Rise Buildings (buildings having a height of more than 15 meter)	:	52
3.23			
3.24	Irrigation Division Wise Embankments in the District	:	53
3.25	Division wise list of Vulnerable Points	:	54
3.26	Dam- Burst Scenario (For large Dams)	:	55
3.27	Contingency Planning for Dam Bursts Scenario	:	56
3.28	Formation and Subsequent Bursting of Landslide Dams	:	56
3.29	Cultural Heritage Sites and Precincts	:	56
3.30	Museums	:	57
4.1	Structure of Rayagada District Disaster Management Authority	:	64

4.2	Structure of District Level Committee on Natural Calamity	:	68
4.3	Structure of Block Level Quick Response Teams	:	69
4.4	Structure of Gram Panchayat Level Quick Response Teams	:	69
4.5	Location of National Disaster Response Forces	:	70
4.6	Location of Odisha Disaster Rapid Action Force with Contact Details	:	71
4.7	List of Other Disaster Response Teams in the District	:	73
4.8	EquipmentsProvided to DEOC and their Operational Status	:	75
4.9	Important Line Departments at the District	:	76
4.10	Important Line Departments at the Block	:	77
4.11	Important Line Departments at the Tahasil	:	79
4.12	Composition of State Crisis Group	:	80
4.13	Composition ofDistrict Crisis Group	:	82
4.14	Composition of Local Crisis Group	:	84
4.15	Other Contact Details of Private Emergency Services	:	84
4.16	Details of FSMMC	:	87
4.17	Details of Equipments Provided to FS	:	87
4.18	Identified Safe Temporary Shelters	:	88
5.1	Structural Measures	:	94
5.2	Non-Structural Measures	:	96
6.1	Important GreenhouseGases	:	102
6.2	Important GreenhouseGases: Carbon Dioxide (CO_2)	:	103
6.3	Important GreenhouseGases: Methane (CH4)	:	104
6.4	Important GreenhouseGases: Nitrous Oxide (N2O)	:	104
6.5	Important GreenhouseGases: FluorinatedGases	:	105
6.6	Important Green House Gases: Chlorofluorocarbons (CFCs)	:	106
6.7	Major Greenhouse Gases Contributors (Anthrpogenic) to Climate Change	:	106
6.8	Details of forest as a major Carbon sink (District)	:	107
6.9	Sectorswith High Mitigation Potential	:	107
6.10	SectorSpecificClimate Change Mitigation Projects	:	110
8.1	List of Training Programmes for the Stakeholders	:	120
8.2	District/ Block level Mock Drills	:	122
8.3	Preparation of Village Disaster Management Plans	:	123
8.4	Capacity building of FSMMC & TFM	:	125
8.5	Mock Drills at Shelter Level	:	125
9.1	Relief Lines : District to Blocks	:	126
9.2	Relief Line Channels : Block to GPs & Villages	:	127
9.3	Resources Available : Response Force & Volunteers	:	128
9.4	Allotted Important Satellite Phone Numbers of Odisha	:	130
13.1	Different State and Central Government Schemes and Programmes	:	184

List of Figures

Figure No.	Details		Page No.
4.1	Organogram of District Disaster Management Authority	:	65
4.2	Information Flow Chart from SEOC to Districts	:	74
4.3	Information Flow Chart from District Emergency Operation Center(DEOC) to Villages with Early Warning	:	76
4.4	Information Flow Chart from Villages to District Emergency Operation Center (DEOC) without Early Warning	:	77
4.5	Coordination Structure at the District Level and Down the Line	:	84
5.1	Organogram of Legal Services Authorities/Committees	:	99
10.1	Timeline of Response Phase	:	147
10.2	Timeline of Relief Management	:	147

Abbreviation

AAO	:	Assistant Agriculture Officer
ACSO	:	Assistant Civil Supply Officer
ADMO	:	Additional District Medical Officer
ADVO	:	Additional District Veterinary Officer
ASHA	:	Accredited Social Health Activist
AWW	:	Anganwadi Worker
BEO	:	Block Education Officer
CDMO	:	Chief District Medical Officer
CDVO	:	Chief District Veterinary Officer
CPR	:	Cardio Pulmonary Resuscitation
CSO	:	Civil Supply Officer
DAO	:	District Agriculture Officer
DAO	:	District Accounts Officer
DDMA	:	District Disaster Management Authority
DDMP	:	District DisasterManagement Plan
DEO	:	District Education Officer
DEOC	:	District Emergency Operation Centre
DLO	:	District Labour Officer
DM	:	Disaster Management
DPM	:	District Programme Manager
DPO (RMSA)	:	District Programme Officer, Rashtriya Madhyamik Shiksha Abhiyan
DPO (SSA)	:	District Programme Officer, Sarva Shiksha Abhiyan
DRR	:	Disaster Risk Reduction
DSS	:	Distribution Substations
DSWO		District Social Welfare Officer
HR	:	Human Resource

HRVCA	:	Hazard Risk Vulnerability and Capacity Analysis
LI		Labour Inspector
LI	:	Livestock Inspector
MI	:	Marketing Inspector
MO	:	Medical Officer
MVI	:	Motor Vehicle Inspector
MSK	:	Medvedev, Sponheuer and Karnik Scale
NDMA	:	National Disaster Management Authority
NDRF	:	National Disaster Response Force
NEC	:	National Executive Committee
NGO	:	Non-Government Organization
ORS	:	Oral Rehydration Solution
Paravet	:	Para Veterinary
PSS	:	Primary Substation
PwD	:	Person's with Disability
RI	:	Revenue Inspector
RTO	:	Regional Transport Officer
SAR	:	Search and Rescue
SDMA	:	State Disaster Management Authority
SDWO		Sub-Divisional Welfare Officer
SEC	:	State Executive Committee
SI	:	Supply Inspector
SLCNC	:	State Level Committee on Natural Calamity
SOP	:	Standard Operating Procedure
TO	:	Treasury Officer
VAW	;	Village Agriculture Worker
VDS	:	Veterinary Dispensaries
Vet	:	Veterinary

Chapter-1



Artist : SOONALI SAHU, Class-IX, Sacred Heart School, Rayagada

Introduction

The Disaster Management Act 2005 makes it mandatory on the part of District Disaster Management Authority (DDMA) to adopt a continuous, comprehensive and integrated process of planning, organizing, coordinating and implementing measures whichare necessary and expedient for prevention as well as mitigation of disasters. These processes are to be incorporated in the developmental plans of the different departments and preparedness to meet the disaster and relief, rescue and rehabilitation thereafter, so as to minimize the loss to be suffered by the communities and are to be documented so that it is handy and accessible to the general public at large.

Section 31 of Disaster Management Act 2005 (DM Act) provides directiveto have a disaster management plan in every district. In accordance with the provisions of the DM Act the District Disaster Management Plan (DDMP) of Rayagada shall include Hazard, Risk, Vulnerability and Capacity Assessment (HRVCA), prevention, mitigation, preparedness, response plan and procedures to reduce the impact of various disasters.

1.1 Aims and Objectives of the DDMP

i. To identify the area and locations vulnerable to major types of hazards in the district.
ii. To adopt proactive measures at district level by all the government departments to prevent disaster and mitigate its effects.
iii. To define and assign the different tasks and responsibilities to stakeholders during the pre-disaster and post-disaster phases of the disaster.
iv. To enhance disaster resilience of the people in the district by way of capacity building.
iv. Reduce the loss of public and private property, especially critical facilities and infrastructure, through proper planning.
v. Manage the future development to mitigate the effect of natural hazards in the district.
viii. To develop standardized mechanism to respond to the disaster situation and to manage the disaster efficiently.
x. To prepare a response plan based upon the guidelines issued in the State Disaster Management Plan, so as to provide prompt relief, rescue and search support in the disaster affected areas.
xi. To adopt disaster resilient construction mechanism in the district by way of using Information, Education and Communication for making the community aware of the need of disaster resilient future development.
xii. To make effective use of media in disaster management.

xiii. Preparation of rehabilitation plan of the affected people and reconstruction measures to be taken by different government departments at district level and local authority.

The District Disaster Management Plan of Rayagada is a guide for achieving the core objectivesof mitigation, preparedness, response and recovery in disaster management. This Plan has been prepared to respond to disasters with a sense of urgency in a planned way to minimize the human, property and environmental loss.

1.2 Preparation and Approval of DDMP

The Section 30 of DM Act 2005 defines that, DDMA shall act as the district planning, coordinating and implementing body for disaster management and take all measures for the purpose of disaster management in the district in accordance with the guidelines laid down by the National Authority and the State Authority.

The District Collector will discuss the modalities and seek views for preparation of a holistic District Disaster ManagementPlan in the meeting of the DDMA held in the month of January and to prepare the DDMP by the end of February every year.

After finalisation, the District Authority shall send a copy of the District Disaster Management Plan to the State Disaster Management Authority for approval.

The District Disaster Management Plan should be reviewed and updated annually.

1.3 Evolution of DDMP in brief: Evolution, Procedure and Methodology to be followed for preparation of DDMP

Identified the important line departments in the district and organised an initiation workshop to discuss expected inputs from all the stakeholders and evolved a common framework for preparation of an integrated comprehensive disaster management plan for Rayagada District.

Identified the natural and man-made hazards face this district and the line agencies analysed each hazard in detail, made a quantitative and qualitative assessment of the risks involved and suggested different measures to reduce the risk. The line agencies also suggested measures for preparedness and timely action in the event of a disaster and also actions to prevent disaster wherever possible. It is accepted that suggested measures would address the preparedness at all stakeholder's level such as the public representative, government and private sector, non-government organization and community at a large.

This plan is prepared broadly based on the review of past incidents experienced this district and analysing the vulnerability atlas of Rayagada district. On assessment of HRVC

identified the district's vulnerability to different natural and man-made hazards. Also focused due attention on vulnerable groups and critical infrastructures to minimize the losses through advance preparedness and timely action.

This DDMP is written in the Model Framework of OSDMA and as per the guidelines of NDMA. The final draft plan was sent to the members of DDMA and all the stakeholders of line department for their critical review and their feedback suggestions were incorporated. Then the final plan was accepted and sent to OSDMA for accord the approval.

1.4 Stakeholders and their Responsibilities

- At the District level, District Disaster Management Authority, with the District Collector designated as the Response Officer (RO), and other line departments at district headquarters are responsible to deal with all phases of disaster management within district.

- Other technical institutions, community at large, local self-governments, non-governmental organizations, etc are also stakeholders of the District Disaster Management Plan.

The District Collector

District Disaster Management Authority (DDMA) & District Level Committee on Natural Calamity (DLCNC)are the apex planning body at the district level and will play a major role in preparedness and mitigation. The Collector is the central authority to exercise emergency powers to issue directives in the following ways.

i. To facilitate and coordinate with local Government bodies to ensure that pre and post disaster management activities in the district are carried out.
ii. To assist community training, awareness programmes and the installation of emergency facilities with the support of local administration, non-governmental organizations and the private sector.
iii. To function as a leader of the team and take appropriate actions to smoothen the response and relief activities to minimize the adverse impact of disaster.
iv. To recommend the Special Relief Commissioner and State Government for declaration of disaster.

Local Authorities

i. To provide assistance to the District Collector in disaster management activities.
ii. To ensure training of its officers and employees and maintenance of resources so as to be readily available for use, in the event of a disaster.

iii. To undertake capacity building measures and awareness and sensitization of the community.
iv. To ensure that all construction projects under it conform to the standards and specifications laid-down.
iv. Each department of the Government in a district shall prepare a disaster management plan for the district. The local authorities need to ensure that relief, rehabilitation and reconstruction activities in the affected area, within the district, are carried out.
v. Trust/organisations managing places of worships andcongregation.
vi. Each establishment/organisation identified as critical infrastructure and key resources, including places of congregation in a district shall prepare on-site and off-site disaster management plan.
vii. Carry out mitigation, response, relief, rehabilitation and reconstruction activities.

Private Sector

i. The private sector should be encouraged to ensure their active participation in the pre-disaster activities in alignment with the overall plan developed by the DDMA or the Collector.
ii. They should adhere to the relevant rules regarding prevention of disasters, as may be stipulated by relevant local authorities.
iii. As a part of Corporate Social Responsibility, undertake Disaster Risk Reduction projects in consultation with District Collector for enhancing district's resilience.

Community Groups and Volunteer Agencies

i. Local community groups and voluntary agencies including non-government organisations normally help in prevention and mitigation activities under the overall direction and supervision of the DDMA or the Collector.
ii. They should be encouraged to participate in all training activities as may be organized and should familiarise themselves with their role in disaster management.

Citizens

It is the duty of every citizen to assist the District Collector or such other person entrusted with or engaged in disaster management whenever demanded generally for the purpose of disaster management.

1.5 Plans for Review and Updating: Periodicity

- Dissemination - The plan must be disseminated to use at all level in the district for effective disaster management.

- Revise and Maintain - Planning teams should establish a process for reviewing and revising the plan. Reviews should be a recurring activity. Review on an annual basis is

considered minimum. It should be mandatory to consider reviewing and updating the plan after the following events:

i. A major incident.
ii. A change in operational resources (i.e., policy, personnel, organizational structures, management processes, facilities, equipment).
iii. A formal update of planning guidance or standards.
iv. Major exercises.
iv. A change in the district's demographics or hazard or threat profile.
v. The enactment of new or amended laws or ordinances.

The responsibility for the coordination of the development and revision of the basic plan, annexes, appendices and implementing instructions must be assigned to the appropriate person.

It is recommended that a DDMP be internally reviewed on ayearlybasis and either be updated or reaffirmed. The updates or reaffirmed document may also be used to summarize the accomplishments of the past year and help the administration to prioritize mitigation goals for the next year.



Chapter-2



Artist : LALIT MOHAN, Class-VI, Divine Public School, Rayagada

District Profile

2.1 History & Location

History of Rayagada is an unwritten history of aborigines mainly Kondhas, Sauras and other tribals of the District. Though scholars have gathered evidence of existence of a civilization of Paleolithic Age on river side of Vamsadhara and Nagavali, due to lack of research, excavation, fossil analysis, history has not been written till 1516 AD (rise of Nandapur Kingdom). Existence of an earthen fort near Rayagada and Paik villages near Biriguda throws light on the fact that Rayagada was a strong political entity since rise of Nandapur Kingdom in 1516 AD with non-titling in a tribal dominated kingdom.

Rayagada District is situated in between longitude 82˚51' to 84˚02' E and latitude 19˚00' to 19˚58' N. The district is located in south corner of Odisha and surrounded by Gajapati district on the east, Kandhamal in north-east, Kalahandi on west, Koraput on south-west and Vijayanagar District of Andhra Pradesh on south respectively stretches over an area of 7073 Sq.Km. approximately.

[Source: Rayagada District Gazetteer]

2.2 Administrative Setup

On 2nd October, 1992, Rayagada came into being as a separate district of Odisha State. The district is curved out of Koraput district vide the Notification No.49137/R dated 01-10-1992 of R&E Department, Government of Odisha. The Administrative setup is delineated as below:

i.	Sub-Division	:	02
ii.	Tahasils	:	11
iii.	Blocks	:	11
iv.	Gram Panchayats	:	182
v.	Revenue Villages	:	2657
vi.	Uninhabited Villages	:	197

vii.	RI Circles	:	81
viii.	Census Towns	:	04
ix.	ULBs	:	03
x.	Police Stations	:	17
xi.	Fire Stations	:	10
xii.	Assembly Constituencies	:	03

[Details are at Table 1.1 of Volume-II of the DDMP]

2.3 Climate & Rain Fall

The climate of the major portion of Rayagada District, which lies to the east of the eastern ghat, is more like that of the east coast. The climate of the remaining region of the District due to its elevation and situation on the Eastern Ghats is different than this. The year may be divided into four seasons, the hot season from March to May, the southwest monsoon

season from June to September, the post monsoon season from October to November and the cold season from December to February.

In 2018, Actual rainfall was 1514.47 mm against the Normal rainfall 1285.9 mm of the district. The spatial distribution of rainfall in southwest monsoon season is largely influenced by Eastern Ghats. Region around Rayagada gets lesser rain i.e. about 1180.4 mm being leeward side during southwest monsoon while the region around Gunupur (Hydro) gets about 1404.9 mm of rainfall in the southeastern part of the District.

[Source: Rayagada District Gazetteer]

2.4 Geography & Topography

Rayagada District lies on a section of the Eastern Ghats having mean elevations from 3000 feet to 500 feet above MSL. The most conspicuous mountain range is in the Gunupur Sub-Division which is the Niyamgiri, arugged mass on the borders of the Rayagada and Gunupur Sub-Divisions which rise steeply from 1000 feet to a number of peaks of which the highestis 4970 feet above MSL. The south-west and the west of Rayagada are thehilly region of Narayanpatna and Kashipur which are, in part, continuous with the 3000 feet plateau. The east of Rayagada and between the valleys ofNagavali and Vamsadhara are the Kailaskota hills. Here there are summits of 3000 feet and more, the principal being 'Matti Dongar' 3304 feet and 'JoraDongar' 3289 feet. On the left bank of the Vamsadhara, east and north-east of Gunupur, rise the Puttasingh hills, the abode of Lanjia Savaras. The highest peak of the hills is 'Thaladi Dongar', which is 3217 feet above MSL. The entire Kashipur, Kalyansingpur and Kolnara Blocks contiguous with the west and south-west of Rayagada is a wild country side with terrains of hills and valleys. The topography of the District reveals it as a watershed full of virgin forests and rivers.

[Source: Rayagada District Gazetteer]

2.5 River System

Rayagada District has two large and important rivers, the Vamsadhara and the Nagavali which flow southwards into Srikakulam of Andhra Pradeshand fall into the Bay of Bengal.

Vansadhara

The Vamsadhara is 173 miles (277 kilometres) long of which 88 miles(140 kilometres) are through this District. For some distance, this riverserves as the boundary between Gajapati district of Odisha and Srikakulam District of Andhra Pradesh. Rising from the extreme north of the Tahasil of Bissam Cuttack, the river Vamsadhara flows through both the Tahasils of Gunupur and Bissam Cuttack.

Nagavali

The river Nagavali is 151 miles (241 kilometres) long out of which 63 miles (100 kilometres) run through this District. It rises in the Kalahandi District and flows through the

fertile Kalyansingpur valley, then flown past Rayagada and enters Srikakulam District. Ultimately, it falls into the Bay of Bengal. Near Rayagada it becomes a gorge with two falls of 20 and 30 feet. The river travels occurring at a height of 200 feet above the river-bed indicates a deep cutting river through soft soil as well as rising land. It is joined by another tributary the Jhanjabati, which drains the Narayanpatna area. Before it reaches the sea near Srikakulam of Andhra Pradesh, it undergoes a change of name.

Presence of these two major river systems is always a threat to few parts of the district for causing of floods. Gauge reading of water level in the river Bansadhara are available at different places namely Kutragada, Gudari, and Gunpur of Rayagada District and Kasinagar of Gajapati District.

[Source: Rayagada District Gazetteer]

2.6 Demography

As per 2011 Census, the population of Rayagada District and its composition of different category of population are as follows:

Households and its Distribution

Sl. No.	Total Number of Families/HH	Category			Category			Category	
		Rural	Urban	SC	ST	OBC	GEN	BPL	APL
1.	226144	201386	24758	33357	121631	-	-	-	-

Population and its Composition

Sl. No.	Population			SC		ST		OBC	
	T	M	F	M	F	M	F	M	F
1.	967911	471960	495951	68068	71446	259040	282865	-	-

- Population density of the district - 137 per Sq.km.
- Decadal growth of population - 16.46%

Religion wise Distribution of Population

Sl. No.	Total Population	Category				
		Hindu	Muslim	Christian	Sikh	Others
1.	967911	885972	5635	75867	268	169

Age Group

Sl. No.	Total Population	0-5 years	6-14 years	15-59 years	60 years and above	Age Not Stated
1.	967911	123361	210509	557683	72607	3751

Sex Ratio

1.	Sex Ratio (Females per 1000 Males)	1051
2.	Sex Ration (0-6 Years)	965

Literacy Rate

Sl. No.	Literacy	Total	Male	Female
1.	Rate	49.76	61.04	39.19

[Source: Census 2011. Details are at Table 1.2 to 1.8of Volume-II of the DDMP]

2.7 Socio-Economic Profile of the District

Workforce Participation

The total worker of the district as per 2011 Census is 500789 out of them Main workers are 227815 and Marginal workers are 239307.

Workforce Participation Rate

Total Workforce Participation Rate is 48.26, The Male and Female Workforce Participation Rate is 54.67 and 42.16 respectively as per the 2011 Census in this district.

[Source: Census 2011. Details are at Table 1.9 of Volume II of the DDMP]

Land Holding Pattern

The land holding pattern in the district is Marginal Farmers (<1.0 Ha.) 133655, Small Farmers (1.0 to < 2 Ha.) 71401, Semi Medium (2.0 to <4.0 Ha.) 26777, Medium Farmers (4.0 to < 10 Ha.) 2625, Large Farmers (10.0 Ha. and above) 493 and the Average Size of Land Holding is 1.22 in this district.

[Source: DDA, Rayagada. Details are at Table 1.10 of Volume II of the DDMP]

Agriculture and Irrigation

Agriculture is the prime occupation in the district. During the year 2018, the net area sown was 173589 hectares. The major crops grown are paddy, maize, ragi, millets, pulses and wheat. Cash crops such as cotton, spices, sugarcane and tabaco also grown in this district.

The production of Paddy was 2166980 quintals, Maize 1253440 quintals, Ragi 270530 quintals, Wheat 700 quintals, Bajra 2016 quintals, Millets 31510 quintals, Pulses 111090 quintals, Oil seeds 81710 quintals, Species 95380 and Vegetables 1866870 quitals. During 2018, total fertilizer used in this district was about 28350 quintals.

In the year 2018, the irrigation potential was around 53935 hectares from different sources of irrigation.

[Source: DDA, Rayagada. Details are at Table 1.12& 1.13 of Volume II of the DDMP]

Employment and Livelihood

According to the Census-2011, there are 99265 people directly employed in agricultural activities, 248175 people engaged as agricultural labourers and othe workers are 109723. Also people engaged in fishery, animal husbandry, business and service activities.

[Source: Census-2011. Details are at Table 1.23 of Volume II of the DDMP]

Industries and Mining

In this district during the year 2011 there are 162 SSI Industries which is generated employment for 780 people, the 61Cottage Industrieshave provided engagement to 392 person and also other industries provided engagement to many person. The mining operation for Graphaite, Bauxite, Quartz, Manganes Ore, etc are available in this district. So far Graphite and Bauxite mining operation in 23 areas started which given engagement to 3503 people.

[Source: Dist. Statistical HB. Details are at Table 1.24 of Volume II of the DDMP]

Education

The Literacy Rate of the district as per 2011 Census is 49.76, the male literacy is 61.04 and the female literacy is 39.19. During 2017-18, 6-15 years total children enrolment is 168924, children dropped out was 4647. There is 2923 villages/habitation acquired primary education facility within their locality against 3145. Total 8784 teachers engaged in 2120 schools and the Teacher Pupil Ratio is 19.23 in this educational district.

[Source: DEO, Rayagada. Details are at Table 1.25 & 1.26 of Volume II of the DDMP]

Health

The Infant Mortality Rate (IMR) is 34 and the Maternal Mortality Rate (MMR) is 106. The Immunization status of Children below 5 years is increased to 82% and the Institutional Delivery is increased to 81%. There were 393 deaths and 368241 incidences of major diseases such as Malaria, Diarrhoea, Tuberculosis, Pneumonia, Jaundice, JE and Dengue were reported in the last 5 years. Health institutions of the district are equipped with 139 Specialised Doctors, 294 Paramedical Staff, 262 ANMs and1827 ASHAsin this district.

[Source: CDM&PHO, Rayagada. Details are at Table 1.33, 1.34 & 2.3 of Volume II of the DDMP]

Housing

As per the Census 2011, there are 226144 and 171 Homeless householdsarein this district.

[Source: Census 2011. Details are at Table 1.11 of Volume II of the DDMP]

Electrification

Works are in progress to electrify fully in every villages/habitations, steps are also being taken to electrify every household of the district.

[Source: Details are at Table 1.28 of Volume II of the DDMP]

Drinking Water and Sanitation

There are many villages having access to safe drinking water and 3 village/hamlets contain fluoride which affected 745 population. So many households covered with 4263 piped water supply projects. There are 10584 functional tube wells and there are also sanitary wells in the district. There are are many ODFvillages and so many households having IHHL, Yet to construct the community sanitary complexes and all the schools having its own toilets.

[Source: Details are at Table 1.29 to 1.31of Volume II of the DDMP]

Migration

In search of employment few households are migrating toRaipur, Hyderabad, Chennai, Visakhapatnamin, however migration for education and better employability also noticed in this district.

[Source: Details are at Table 1.27 of Volume II of the DDMP]

Food Security

Total 236101 households are included under NFSA covering 822295 beneficiaries and supplied with 49372.65qtls. of Rice and 90.2 qtls. of Wheat in the previous year through 234 PDS outlets in the district.

[Source: DDMP-2018, Vol-II.Details are at Table 1.37 of Volume II of the DDMP]

Social Security

There are 83827 Person covered under Old Age Pension Scheme, 45717 Person Covered under Widow Pension Scheme and 11064Persons covered under Disability Pension Scheme to provide social security net.

[Source: DSSO, Rayagada. Details are at Table 1.38 of Volume II of the DDMP]

2.8 Critical Infrastructure

Anganwadi Centres

There are 1947 Anganwadi Centres (AWCs) to provide ICDS and Anganwadi services. 1289Anganwadi Centres having its ownPucca Buildings. Currently 102536 Nos. of children enrolled, 2398 severely malnourished children were referred to different health institutions and 21218 pregnant/lactating mothers were served through these AWCs.

[Source: DSWO, Rayagada. Details are at Table 1.32 of Volume II of the DDMP]

Schools and other Educational Institutions

There are 1282 Primary Schools, 608 Middle Schools, 230 Secondary Schools, 29 Colleges/ Polytechnic/ ITI and Vocational Training Institutes in the district during the year 2017-18.

[Source: DEO, Rayagada. Dist. Statistical HB.
Details are at Table 2.1.1 & 2.1.2 of Volume II of the DDMP]

Hospitals and Health Centres

There are 236 Health Sub-Centres, 36 PHCs, 11 CHCs, 13 Ayurevedic/Homeopathic Hospitals, 1 Sub-Divisional Hospital, 6Govt./Private Hospitals at Districthq, 11 MHUs, 16 Ambulances and 3 Blood Banks are available in the district.

[Source: CDM&PHO. Details are at Table 2.2 of Volume II of the DDMP]

Veterinary Hospitals

To provide veterinary health care services to the animal resources there are 16 Veterinary Hospitals, 105 Livestock Aid Centres, 109 Artificial Insemination Centres and Vet MHUs in the district.

[Source: CDVO, Rayagada. Details are at Table 2.4 of Volume II of the DDMP]

Police and Fire Stations

There are 17 Nos. of Police Stations manned with adequate no. of Police Personnel and 10 Nos. of Fire Stations equipped with 116 Fire Service human resources covering all the block of this district.

[Source: SP/Fire Officer, Rayagada. Details are at Table 2.7 of Volume II of the DDMP]

Cooperative Societies

There are 14 Primary Agricultural Cooperative Societies covering 124660 no. of farmers in the district for the seed and fertiliser support.

[Source: DRCS, Rayagada, Vol-II. Details are at Table 1.16 of Volume II of the DDMP]

Banks and Post Offices

The banking facilities are provided through 67 Commercial Banks, 26 Regional Rural Banks,10 Cooperative Banks and 61Kiosk Banks. There are somany Automated Teller Machines (ATMs) to provide cash and e-banking facilities across service areas of this district. There are 94 Post Offices to provide postal services across the district.

[Source: Dist.Statistical HB, Rayagada /SLBC, Odisha/Web. Details are at Table 2.6 of Volume-II of the DDMP]

Road and Railway Network

The district has covered with National Highway, State Highway, District Road, Rural Roads, GP/PS Roads, Forest Roads and 182 GPs connected with the block headquarters with all-weather roads and maximum villages connected with GP headquarters with all-weather roads. At present there is 205 kms of Railway network with Single line 100 kms, Double line 105 kms and 18 Railway Statios in this district.

[Source: R&B-I/ Web. Details are at Table 1.40 to 1.42 of Volume-II of the DDMP]

Cyclone and Flood Shelters

In the first phase 3 Nos. of Multipurpose Flood Shelter (MFS) infrastructures were constructed under the Chief Minister's Relief Fund (CMRF) in 3 different flood prone locations of the district to meet the infrastructure gap as well as to provide temporary shelters to the affected. This MFS are managingby the local communities through the Flood Shelter Management and Maintenance Committee (FSMMC).

[Source: Details are at Table 4.11 in this Volume]

Rain Gauge and Automatic Weather Stations

To record the rainfall everyday there are 11 Rain Gauge units are functional covering all 11 block headquarters, andRain Gauge units are also available at Vansadhara River near Gunupur to record rainfall in the rainy season on daily basisand an Automatic Rain Gauge unit is established by the Indian Met Department (IMD) at Kashipur Block headquarterfor weather details in this district, also 1 Barometer Unit is available in the Collectorate Campus.

The location of Rain Gauge Units are at the Tahasil Campus in Rayagada, Gunupur&Bissam Cuttack Tahasilsand at the Block Campus in Kolnara, Kalyansingpur, Kashipur, Padmapur, Gudari, Ramanaguda, Muniguda& Chandrapur Blocks for recording Rainfall data everyday at 8.00 AM and updatation of the same in Rainfall Web Portal.

[Source: Emergency Section]



Chapter-3



Artist : SARMILA HUIKA, Class-VII, New UP School, Ramachandrapur, Rayagada

Hazard, Vulnerability & Risk Assessment

3.1 Major Disasters/ Incidents During 2008-2017

Many parts of Rayagada district is likely vulnerable tomultiple hazards, such as flood, cyclonic affect,drought, lightening, fire and road accidentas well as industrial chemical and rail network hazards arethe key areas of concern. Analysing to the past disasters,this district experinceda considerable loss in the natural as well as manmade disasters and it also sustained a lot of damage to life and properties. The district mainly suffers from natural disasters i.e.flash flood, drought, lightning, whirlwind, cyclonic affect, snake bite and manmade disasters such as drowning,road and fire accident.

Access to the Vulnerability Atlas of Rayagada District, it reveals that, roughly 30% area of the district such as Gunupur, Padmapur, Gudari&Ramanguda are coming under Wind & Cyclone Moderate Damage Risk Zone 'A' (44 m/s) and rest 70% area such as Rayagada, Kolnara, Kalyansingpur, Kashipur, Bisssam Cuttack, Muniguda and Chandrapur are under Wind & Cyclone Moderate Damage Risk Zone 'B' (39 m/s). Entire Rayagada district is assessed as the Earthquake Low Damage Risk Zone II with No Flood Zonecategory. However, a quick access to the last ten yearsdisaster occurrence history, thisdistrict's majority of life and properties ware affected due to droughtflood, cyclone, heavy rain, lightning, drowning whirlwind, epidemics and fire accidents.

Table : 3.1

A Brief Profile of Major Disasters/ Incidents Occurred in the District During Last 10 Years (2008 to 2017)

Sl. No.	Disaster/ Incident	No. of incidents during 2008-2017	No. of Deaths	Affected Population	Livestock Loss	Houses Damaged	Damage to Infrastructure				Damage and loss of Crop Area (in Hectares)
							School/ AWC Buildings	Hospitals	Road in Km.	Other Critical Infrastructure	
Disasters as approved under SDRF/NDRF Guidelines											
1.	Flood	4	12	214462	215	1927	340	31	226.01	215	934.51
2.	Drought	3	0	511835	0	0	0	0	0	0	60752.3

3.	Fire	440	3	6785	41	1255	0	0	0	183	0
4.	Hail Storm	0	0	0	0	0	0	0	0	0	0
5.	Cyclone	3	0	892935	28	8353	761	0	236.75	1104	22326.5
6.	Earth Quake	0	0	0	0	0	0	0	0	0	0
7.	Tsunami	0	0	0	0	0	0	0	0	0	0
8.	Landslide	0	0	0	0	0	0	0	0	0	0
9.	Avalanche	0	0	0	0	0	0	0	0	0	0
10.	Cloud Burst	0	0	0	0	0	0	0	0	0	0
11.	Pest Attack	1	0	3600	0	0	0	0	0	0	822.23
12.	Cold Wave/ Frost	0	0	0	0	0	0	0	0	0	0
State Specific Disasters as per Notification No.1936, Dt. 01.06.2015											
13.	Lightning	94	80	92	178	0	0	0	0	0	0
14.	Heat wave	1	1	1	0	0	0	0	0	0	0
15.	Whirlwind	29	0	4075	0	815	0	0	0	0	0
16.	Tornado	0	0	0	0	0	0	0	0	0	0
17.	Heavy Rain	8	0	880	0	120	0	0	0	0	1506.11
18.	Boat Accidents (Other than during Flood	0	0	0	0	0	0	0	0	0	0
19.	Drowning (Other than during Flood	13	13	13	0	0	0	0	0	0	0
20.	Snake Bite (Other than during Flood	5	5	5	0	0	0	0	0	0	0

Other Disasters											
21.	Animal Menace (2010-11)	4	4	4	0	0	0	0	0	0	0
22.	Building Collapse	1	2	6	0	0	0	0	0	0	0
23.	Stampede	0	0	0	0	0	0	0	0	0	0
24.	Epidemics	54	450	1489389	0	0	0	0	0	0	0
25.	Industrial/ Chemical Accidents	0	0	0	0	0	0	0	0	0	0
26.	Road Accidents	0	0	0	0	0	0	0	0	0	0
27.	Railway Accidents	0	0	0	0	0	0	0	0	0	0
28.	Hooch Incidents	0	0	0	0	0	0	0	0	0	0
29.	Communal Riot	2	0	1194	0	113	2	0	0	10	0
30.	Dam Break/ Spill Way related flood.	0	0	0	0	0	0	0	0	0	0
31.	Soil/ Coastal erosion	0	0	0	0	0	0	0	0	0	0
	Total	658	566	3125272	462	12583	1103	31	462.76	1512	86341.65

[Source: Emergency Section. Year wise details of eachdisaster occurred during the last 10 years is at Table 3.1of Volume-II of DDMP]

3.2 Major Disasters/ Incidents in the District During 2018

As reported, the casualties and people affecteddue to drowning, snakebite, lightning, Fire and Road Accidents had experienced this district during 2018.

Table : 3.2

Major Disasters/ Incidents in the District During 2018

Sl. No.	Disaster/ Incident	No. of incidents during 2018	No. of Deaths	Affected Population	Livestock Loss	Houses Damaged	Damage to Infrastructure				Damage and loss of Crop Area (in Hectares)
							School/ AWC Buildings	Hospitals	Road in Km.	Other Critical Infrastructure	
1.	Flood	1	2	1350	0	270	0	0	3.026	0	187.88
2.	Cyclone	2	0	162117	257	4089	179	73	422.94	614	12962.64
3.	Lightning	8	4	6	0	0	0	0	0	0	0
4.	Heavy Rain	11	2	365	0	73	0	0	0	0	0
5.	Drowning (Other than during Flood)	18	18	18	0	0	0	0	0	0	0
6.	Snake Bite (Other than during Flood)	5	5	5	0	0	0	0	0	0	0
7.	Epidemics	5	1	5068	0	0	0	0	0	0	0
8.	Road Accidents	-	-	-	-	-	-	-	-	-	-
	Total	50	32	168629	257	4432	179	73	425.966	614	13150.52

[Source: Emergency Section/CDM&PHO, Rayagada]

3.3 Vulnerability and Risk Assessment Related to Disasters

3.3.1 Flood

The district is normally affected by river flood and flash flood due to heavy rain and inadequate carrying capacity of rain water quickly in the river and nalas are main cause of floods in the low lying areas of the district.Inthelast 11 years the district is suffered 5 times in heavy flood and affected around 2.16 lakh human beings, damage nearly 2.2 thousandprivate houses, casualties of 14 human lives, cause to loss of nearly 1122.39 hectares of crop area as well as affected many foldsocio economic life of the people of this district.

In July, 2017,a flash flood was experienced in Kalyansingpur and Rayagada blocks due to torrential rain triggered withan alarming rise in the water levels in Nagavali and Kalyani rivers.The most affected block was Kalyansingpur where thousands of villagers were cut off bythat flood. As heavy downpour in the catchments of Nagavalidistrict faced a high flooding and nearly 28 thousand peopleaffected with one human csualityandhuge damage has been caused to public properties such as roads, bridges, culverts, check dams electrical installations, education & health infrastructures and government buildings, three road brideges had washed away and the communication between Rayagada and Andhra Pradash had severly affected, while washed away the rail bridge between Therubali and Singapur Road, the rail communication cut-off between Rayagada and Titligarh. Emergent relief was administrated for the flood victimsand also Indian Air Force helicopters were in task for air dropping of relief materials and rescue works.

Table : 3.3

Flood Vulnerable Areas of the District in General

Sl. No.	Name of the Block/ ULB	No. of susceptible Gram Panchayats	No. of susceptible Villages/ Wards	Population in Nos.	Milch and Draught animals	Houses	Vulnerable Infrastructure			
							School/ AWC Buildings	Hospitals	Roads (in Km)	Other Critical Infrastructure
1.	Rayagada	8	14	10022	-	2335	25	5	-	-
2.	Kalyansingpur	9	16	11322	-	2728	38	4	-	-
3.	Kolnara	2	4	2899	-	590	8	0	-	-
4.	Kashipur	4	5	1448	-	408	10	0	-	-
5.	Gunupur	6	17	13802	-	3217	37	7	-	-
6.	Padmapur	4	8	7554	-	1891	18	3	-	-

7.	Gudari	2	5	2677	-	635	6	2	-	-
8.	Ramanaguda	4	9	5774	-	1397	18	1	-	-
9.	Bissam Cuttack	1	4	3450	-	729	10	1	-	-
10.	Muniguda	7	17	8938	-	2131	33	4	-	-
11.	Chandrapur	6	8	5860	-	1240	15	4	-	-
12.	Rayagada Municipality	0	0	0	-	0	0	0	-	-
13.	Gunupur Municipality	1	19	28870	-	6700	37	1	-	-
14.	Gudari NAC	1	11	6931	-	1696	25	1	-	-
	Total	55	137	109547	-	25697	280	33	-	-

[Source: Emergency Section/DEO/DSWO, Rayagada.
Detailed list of vulnerable Villages/Wards is at table No. 3.2 of Volume II of the DDMP]

Table : 3.4

Causing Agent wise Flood Vulnerable Areas of the District

Sl. No.	Causing agent- Rivers/ Water bodies/Tidal Wave/ Others	No. of Susceptible Blocks/ ULB	No. of Susceptible GPs	No. of Susceptible Villages/ Wards	Vulnerable Population	Milch and Draught animals	Houses	Vulnerable Infrastructure			
								School/ AWC Buildings	Hospitals	Roads (in Km)	Other Critical Infra.
1.	River Vansadhara	9	31	98	83856	-	19636	199	24	-	-
2.	River Nagavali	3	19	34	24243	-	5653	71	9	-	-
3.	Flash Flood	-	-	-	-	-	-	-	-	-	-
4.	Nala (Others)	1	5	5	1448	-	408	10	0	-	-
	Total	13	55	137	109547	-	25697	280	33	-	-

[Source: Emergency Section/CDVO/DEO/DSWO]

Table : 3.5
Agriculture and Flood Vulnerability

Sl. No.	Name of the Block	Cultivable Area (Hectares)		Area susceptible to Flood (Hectares)	
		Paddy	Non-Paddy	Paddy	Non-Paddy
1.	Rayagada	4615	12486	696	323
2.	Kalyansingpur	4953	9225	128	175
3.	Kolnara	4350	10273	368	110
4.	Kashipur	4859	24124	0	0
5.	Gunupur	5200	11254	460	735
6.	Padmapur	7510	6080	215	135
7.	Gudari	4690	8558	289	540
8.	Ramanaguda	4250	11810	210	560
9.	Bissam Cuttack	6650	10745	144	182
10.	Muniguda	5600	9770	240	78
11.	Chandrapur	2800	3662	118	12
	Total	55477	117987	2868	2850

[Source: DDA, Rayagada]

Table : 3.6
Electrical Infrastructure in the Flood Prone Area

Sl. No.	Name of the Block/ ULB	No. of Grid Stations	No. of 33/11 KV Substations	No. of Distributing Transformers			Conductor/ Electrical lines-11 KV or less (length in Kms.)	No. of Poles	No. of High Tension Towers	High Tension lines above 11 KV (length in Kms.)
				11 KV or Less	11 KV < and <60KV	60 KV and above				
1.	Rayagada	1	3	416	-	-	650.94	9685	-	25.6
2.	Kalyansingpur	-	2	433	-	-	643.93	8607	-	37.0
3.	Kolnara	1	2	404	-	-	482.87	7076	-	9.2
4.	Kashipur	-	3	670	-	-	1325.86	25092	-	78.7
5.	Gunupur	-	-	-	-	-	-	-	-	-
6.	Padmapur	-	-	-	-	-	-	-	-	-
7.	Gudari	-	-	-	-	-	-	-	-	-
8.	Ramanaguda	-	-	-	-	-	-	-	-	-
9.	Bissam Cuttack	-	3	674	-	-	1378.8	23803	-	44.5
10.	Muniguda	-	3	904	-	-	744.64	11995	-	49.5
11.	Chandrapur	-	-	-	-	-	-	-	-	-
12.	Rayagada Municipality	-	-	-	-	-	-	-	-	-
13.	Gunupur Municipality	-	-	-	-	-	-	-	-	-
14.	Gudari NAC	-	-	-	-	-	-	-	-	-
	Total	2	16	3501	-	-	5227.04	86258	-	244.5

[Source: DDMP-2018, Vol-II]

Table : 3.7
Drinking Water and Flood Vulnerability

Sl. No.	Name of the Block/ ULB	Total No. of Tube Wells	No. of Tube Wells with raised platforms	No. Sanitary Wells	PWS Schemes				Other Drinking Water Sources If any
					Total No.	Length in Mtrs.	No. of Over Head tanks	No. of Stand Points	
1.	Rayagada	1298	-	85	564	-	-	-	-
2.	Kalyansingpur	938	-	81	424	-	-	-	-
3.	Kolnara	976	-	46	472	-	-	-	-
4.	Kashipur	1292	-	446	1175	-	-	-	-
5.	Gunupur	1162	-	93	298	-	-	-	-
6.	Padmapur	929	-	26	0	-	-	-	-
7.	Gudari	693	-	56	87	-	-	-	-
8.	Ramanaguda	940	-	46	302	-	-	-	-
9.	Bissam Cuttack	1377	-	119	372	-	-	-	-
10.	Muniguda	1254	-	151	491	-	-	-	-
11.	Chandrapur	462	-	172	78	-	-	-	-
12.	Rayagada Municipality	-	-	-	-	-	-	-	-
13.	Gunupur Municipality	-	-	-	-	-	-	-	-
14.	Gudari NAC	-	-	-	-	-	-	-	-
	Total	11321	-	1321	4263	-	-	-	-

[Source: DDMP-2018, Vol-I]

3.3.2 Drought

Rayagada district is also vulnerable to drought due to deficient rainfall, low level of groundwater and less water content in the soil. The frequency, intensity and extent of droughts are gradually on the rise. This is leading to crop failure, decline in surface and groundwater

table, increasing in unemployment and indebtedness. During 2011 and 2015 almost all the parts of the district, especially highlands faced serious problems of drought. In Kharif-2015, drought affected 60752.30 hectares of agricultural crop loss with affecting 511835people of the district.

Table : 3.8

Status of Paddy & Non-Paddy Cultivated Area

Sl. No.	Name of the Block	Average Annual Rain Fall (mm)	Ground Water Level (mbgl) April, 2016	Cultivated Area (In Hectares)			
				Paddy		Non-Paddy	
				Rainfed Area	Irrigated Area	Rain fed Area	Irrigated Area
1.	Rayagada	1285.9	7.10 (Shirikona)	1968	2647	8986	3500
2.	Kalyansingpur		-	2787	2166	6881	2344
3.	Kolnara		6.60 (Mukundpur)	3230	1120	7582	2691
4.	Kashipur		12.60	2958	1901	22060	2064
5.	Gunupur		5.20	414	4796	8068	3186
6.	Padmapur		2.15	1907	5603	4355	1725
7.	Gudari		-	3086	1604	6642	1946
8.	Ramanaguda		6.30	638	3612	8541	3269
9.	Bissam Cuttack		-	3570	3080	8253	2492
10.	Muniguda		8.50 (Ambadola)	2680	2920	6512	3258
11.	Chandrapur		-	2405	395	3248	414
	Total	1285.9	2.15 (Min) 12.6 (Max)	25643	29844	91128	26889

[Source: DDA, Rayagada/Ground Water Year Book 2016-17]

Table : 3.9

Drought Vulnerability

Sl. No.	Name of the Block	Year- 2015				Year - 2011			
		No. of GPs experienced drought	No. of Villages	Agricultural Crop Area lost (in Hectares)		No. of GPs experienced drought	No. of Villages	Agricultural Crop Area lost (in Hectares)	
				Paddy	Non-Paddy			Paddy	Non-Paddy
1.	Rayagada	28	290	-	-	-	-	-	-
2.	Kalyansingpur	13	253	-	-	-	-	-	-
3.	Kolnara	15	187	-	-	-	-	-	-
4.	Kashipur	20	407	-	-	-	-	-	-
5.	Gunupur	18	138	-	-	-	-	-	-
6.	Padmapur	11	95	-	-	-	-	-	-
7.	Gudari	9	161	-	-	-	-	-	-
8.	Ramanaguda	12	118	-	-	-	-	-	-
9.	Bissam Cuttack	20	285	-	-	-	-	-	-
10.	Muniguda	16	412	-	-	-	-	-	-
11.	Chandrapur	7	216	-	-	-	-	-	-
	Total	169	2562	-	-	-	-	-	-

[Source: Emergency Section,Rayagada.
The detailed list of drought prone Villages is at 3.2 of Volume II of the DDMP]

3.3.3 Cyclone

Roughly, 30% area of the district such as Gunupur, Padmapur, Gudari&Ramanguda are coming under Wind & Cyclone Moderate Damage Risk Zone ‘A’ (44 m/s) and rest 70% parts of the district such as Rayagada, Kolnara, Kalyansingpur, Kashipur, Bisssam Cuttack, Muniguda and Chandrapur are under Wind & Cyclone Moderate Damage Risk Zone ‘B’ (39 m/s). Cyclone impacts the district due to formation of cyclonic low pressure in the Bay of Bengal and causes heavy rain and thereby resulting in severe damages to the agriculture andinfrastructures,in turn which affects a huge human population in the district. In the past this district mainly affected due to severe cyclonic storm in 2012, 2013, 2014 and 2018. For thosecyclonic induced heavy rain, the standing and harvested crops suffered a lot and sustained a heavy crop loss to many small and marginal farmers.

In October, 2018, Very Severe Cyclonic Storm 'TITLI' impacted the district heavily and affectedvarious sectors due to heavy cyclonic wind and torrential rainfall. Approxmately 161377people in 860 villages under124 Gram Panchayats of 10 Blocks and 22 wards of 3 ULBs were affected in the district. 4088 private houses damaged and sustained a crop loss of 12962.64 hectares due to this Severe Cyclonic Storm 'TITLI'. Further, another Cyclone 'PHETHAI'during December, 2018 also affected some parts of the district and caused to loss of livestock and agricultural crop loss to some extent.

Table : 3.10

Cyclone Vulnerable Areas of the District

Sl. No.	Name of the Block/ ULB	No. of susceptible Gram Panchayats	No. of susceptible Villages/ Wards	Vulnerable Population in Nos.	Milch and Draught animals	Houses	Vulnerable Infrastructure			
							School/ AWC Buildings	Hospitals	Roads (in Km)	Other Critical Infrastructure
1.	Rayagada	0	0	0	0	0	0	0	0	0
2.	Kalyansingpur	0	0	0	0	0	0	0	0	0
3.	Kolnara	0	0	0	0	0	0	0	0	0
4.	Kashipur	0	0	0	0	0	0	0	0	0
5.	Gunupur	0	0	0	0	0	0	0	0	0
6.	Padmapur	0	0	0	0	0	0	0	0	0
7.	Gudari	0	0	0	0	0	0	0	0	0
8.	Ramanaguda	0	0	0	0	0	0	0	0	0
9.	Bissam Cuttack	0	0	0	0	0	0	0	0	0
10.	Muniguda	0	0	0	0	0	0	0	0	0
11.	Chandrapur	0	0	0	0	0	0	0	0	0
12.	Rayagada Municipality	0	0	0	0	0	0	0	0	0
13.	Gunupur Municipality	0	0	0	0	0	0	0	0	0
14.	Gudari NAC	0	0	0	0	0	0	0	0	0
	Total	0	0	0	0	0	0	0	0	0

Table : 3.11

Electrical Infrastructures and General Cyclone Affect

Sl. No.	Name of the Block/ ULB	No. of Grid Stations	No. of 33/11 KV Substations	No. of Distributing Transformers			Conductor/ Electrical lines-11 KV or less (length in Kms.)	No. of Poles	No. of High Tension Towers	High Tension lines above 11 KV (length in Kms.)
				11 KV or Less	11 KV < and <60KV	6o KV and above				
1.	Rayagada	1	3	416	-	-	650.94	9685	-	25.6
2.	Kalyansingpur	-	2	433	-	-	643.93	8607	-	37.0
3.	Kolnara	1	2	404	-	-	482.87	7076	-	9.2
4.	Kashipur	-	3	670	-	-	1325.86	25092	-	78.7
5.	Gunupur	-	-	-	-	-	-	-	-	-
6.	Padmapur	-	-	-	-	-	-	-	-	-
7.	Gudari	-	-	-	-	-	-	-	-	-
8.	Ramanaguda	-	-	-	-	-	-	-	-	-
9.	Bissam Cuttack	-	3	674	-	-	1378.8	23803	-	44.5
10.	Muniguda	-	3	904	-	-	744.64	11995	-	49.5
11.	Chandrapur	-	-	-	-	-	-	-	-	-
12.	Rayagada Municipality	-	-	-	-	-	-	-	-	-
13.	Gunupur Municipality	-	-	-	-	-	-	-	-	-
14.	Gudari NAC	-	-	-	-	-	-	-	-	-
	Total	2	16	3501	-	-	5227.04	86258	-	244.5

Table : 3.12

Drinking Water Facility in the General Cyclone Affect Area

Sl. No.	Name of the Block/ ULB	Total No. of Tube Wells	No. of Wells	PWS Schemes				Other Drinking Water Sources If any
				Total No.	Length in Mtrs.	No. of Over Head tanks	No. of Stand Points	
1.	Rayagada	1298	85	564	-	-	-	-
2.	Kalyansingpur	938	81	424	-	-	-	-
3.	Kolnara	976	46	472	-	-	-	-
4.	Kashipur	1292	446	1175	-	-	-	-
5.	Gunupur	1162	93	298	-	-	-	-
6.	Padmapur	929	26	0	-	-	-	-
7.	Gudari	693	56	87	-	-	-	-
8.	Ramanaguda	940	46	302	-	-	-	-
9.	Bissam Cuttack	1377	119	372	-	-	-	-
10.	Muniguda	1254	151	491	-	-	-	-
11.	Chandrapur	462	172	78	-	-	-	-
12.	Rayagada Municipality	-	-	-	-	-	-	-
13.	Gunupur Municipality	-	-	-	-	-	-	-
14.	Gudari NAC	-	-	-	-	-	-	-
	Total	11321	1321	4263	-	-	-	-

3.3.4 Events, Festivals and Functions Organized in the District where Mass Gathering Occurs

Table : 3.13

Sl. No.	Name of the Event/ Festival/ Function	Place (Block & Gram Panchayat)	Duration of the event (in No. of days)	Month (as per English Calendar)	Strength of population gathering (Approx.)	Remarks (other vulnerabilities associated with the place/ event, if any to be mentioned)
1.	Republic Day	G.C.D. Ground, Rayagada Block	1	January	5000	-
2.	Republic Day	Gunupur Block	1	January	5000	-
3.	Maha Shiv Ratri	PHED Colony, Rayagada Block	1	February	6000	-
4.	Maha Shiv Ratri	At: Devagiri, Block:K.Singpur	1	February	15000	-
5.	Maha Shiv Ratri	At: Paikapada, Block: Kolnara	1	February	10000	-
6.	Maha Shiv Ratri	At: Minajhola, Block:Gudari	1	February	8000	-
7.	Maha Shiv Ratri	At: Chatikona, Block:Bissam Cuttack	1	February	5000	-
8.	Chaitra Parva	Majhi Ghariani Temple	5	April	5000	-
9.	Ratha Yatra	Main Road, Rayagada Block	1	July	10000	-
10.	Ratha Yatra	JagannathTemple Road, Block:Bissam Cuttack	1	July	10000	-
11.	Ratha Yatra	JagannathTemple Road, Block: Gunupur	1	July	10000	-
12.	BahudaYatra	Main Road, Rayagada Block	1	July	10000	-
13.	BahudaYatra	JagannathTemple Road, Block:Bissam Cuttack	1	July	10000	-
14.	BahudaYatra	JagannathTemple Road, Block: Gunupur	1	July	10000	-
15.	Independence Day	G.C.D. Ground, Rayagada Block	1	August	5000	-
16.	Independence Day	Gunupur Block	1	January	5000	-
17.	Dasahara	J.K. Pur Pooja Groud Rayagada Block	10	October	15000	-
18.	DasaharaRavanDahan	J.K. Pur Air Field Groud Rayagada Block	3	October	25000	-
19.	Kalipuja	Block Colony Rayagada Block	10	November	10000	-
20.	Chaiti	G.C.D. Ground, Rayagada Block	3	November	10000	-

[Source: General Assessment an Indicative List]

3.3.5 Boat Operation Points

Table : 3.14

Sl. No.	Name of the Block	Name of the ghat/ boat operation point	Name of the water body	No. of Panchayats/ villages connected	Daily to and fro movement of people in Nos. (Approx.)	Type of boats operating in Nos.	
						Mechanised	Non-Mechanised
1.	Gudari	Naira Ghat	River Vansadhara	1	-	1	0
2.	Ramanaguda	GumudaGhat	River Vansadhara	2	-	1	1
			Total	3	-	2	1

[Source: DDMP-2018, Vol-I]

3.3.6 Land Slide Vulnerability

Table : 3.15

Sl. No.	Land Slide Zone/ Area/ Location	Area in Sq. Km	No. of susceptible Villages/ Wards	Vulnerable Population in Nos.	Houses	Vulnerable Infrastructure			
						School/ AWC Buildings	Hospitals	Roads (in Km)	Other Critical Infrastructure
1.	0	0	0	0	0	0	0	0	0
	Total	0	0	0	0	0	0	0	0

3.3.7 Lightning

90% of the casualties due to lightning and thunderboltwere reported during the period April to October in this district. Losses to human lives, livestocks and critical equipments are being reported extensively.Due to much more outside exposure of the working class the lightning and thunderbolt affected the lives in generaldue to this natural disaster.

In Rayagada district, highest lightning events with high causalities were reported in Kashipur, Bissam Cuttack and Rayagada Blocks during last 11 years and focuses on vulnerabilityof those areas.

Table : 3.16

Sl. No.	Name of the Block/ ULB	Identifiable incidents of lightning hit during 2008 to 2018		No. of Lightning Events	No. Fatality/ Deaths	Injured Persons
		No. GPs	No. of Villages/ Wards			
1.	Rayagada	8	11	12	10	0
2.	Kalyansingpur	7	9	8	6	6
3.	Kolnara	8	8	10	6	0
4.	Kashipur	14	19	25	19	6
5.	Gunupur	5	7	9	8	0
6.	Padmapur	2	2	4	4	0
7.	Gudari	3	3	6	6	2
8.	Ramanaguda	3	3	3	3	0
9.	Bissam Cuttack	8	10	16	9	0
10.	Muniguda	3	3	3	4	0
11.	Chandrapur	2	2	6	9	0
12.	Rayagada Municipality	0	0	0	0	0
13.	Gunupur Municipality	0	0	0	0	0
14.	Gudari NAC	0	0	0	0	0
	Total	63	77	102	84	14

[Source: Emergency Section. List of Village is at 3.2of Volume -II of the DDMP]

3.3.8 Major Industrial Establishments/ Chemical & Other Hazardous Material Storage Points

Table : 3.17

Sl. No.	Name & location of the Industry/ Storage point	Department/ Ownership	Name of hazardous materials stored	Quantity	Total no. of workers in the establishment	No. of adjacent Villages/ Habitations within 2 Kms. radius	Susceptible Population	House	Vulnerable Infrastructure		
									School Buildings & AWC	Hospitals	Other Critical Infra.
1.	M/s. J.K. Paper Mills, At/P.O.: Jaykaypur, Dist. Rayagada, Odisha	Private	Chlorine (Cl_2)	120 Tonners	3519	4	5964	1447	37	9	-
			Hydrogen Peroxide (H_2O_2)	126 MT							
			Sulphur Dioxide (SO_2)	18 Tonners							
			Caustic Soda Lye (NaOH)	804 MT							
			Hydrochloric Acid (HCl)	153 MT							
			Chlorine Dioxide (ClO_2) OwnMfg	6.8 MT							
			Furnace Oil (FO)	120 KL							
			High Speed Diesel (HSD)	18 KL							
			Sulphuric Acid(H2SO4)	103 MT							
			Pet Coke	400MT							
			Transformer Oil	13105 Ltr							
			Methanol	10MT							

2.	M/s. Indian Metals & Ferro Alloys Ltd., At/P.O.: Therubali, Dist. Rayagada	Private	LDO	18 KL	1233	4	8178	1905	17	5	-
			LDO	15 KL							
			LDO	15 KL							
			HSD	18 KL							
			HSD	25 KL							
			Petrol	4.5 KL							
			Liq. Oxygen	10.5 KL							
			Transformer oil	1881 Ltrs.							
3.	M/s. Utkal Alumina International Limited, At: Doraguda, P.O.: Tikiri, Dist. Rayagada	Private	HFO at Refinery	10,8000 m3	3450	4	5964	1447	15	9	-
			LDO at CPP	60 KL							
			HFO at CPP	80 KL							
			Caustic Soda	9046 m3							
				Total	8202	12	20106	4799	69	23	-

[Source: F&B/ CDM&PHO, List of Institutions DEO/ DSWO]

3.3.9 Fire

Atleast440 incidents of fire accident occurred during previous 10 years and damagedat least 1255 houses and household properties and severely affected the live and livelihoodsof the people due to poor socio-economic aspects.

3.2.10 Heat Wave

Almost all parts of the district experiences Sever Heat Wave condition due to high humidity in the month of April to June every year. The Average temperature exceeds 44 degreecelsiusduring the peak hours of May each year affecting life and productivity of the people and brings substance decrease in income of the working class.

3.2.11 Whirlwind

During previous 3 years, 29 Whirlwind incidents were reported affecting 4075 people with a damage of 815 houses.An average around 270 houses were damaged in this natural disaster per annum.

3.2.12 Drowining (Other than during Flood)

In the last 3 years, incidents of31casualities were reported due to drowiningin various water bodies with an average causalitiesaround 10human lives per annum in this disaster.

3.2.13 Other Incidents

In addition, the district is also affected by Heavy Rain,Pest Attack, Snake Bite, Epidemics, Road Accidents, Communal Roits, etc and affected the life and properties in manyfold of people of this district.

3.3 Drinking Water Crisis

Table : 3.18

Sl. No.	Name of the Block/ ULB	Villages/ Wards without proper source of drinking water		Villages/ Wards having crisis of drinking water during summer season		Fluoride Contamination		Others Arsenic/ Saline/ Iron If any
		No. of Villages/ Wards	Population	No. of Villages/ Wards	Population	No. of Villages/ Wards	Population	
1.	Rayagada	266	1	1	73000	2	392	-
2.	Kalyansingpur	-	-					-
3.	Kolnara	-	-	-	-	-	-	-
4.	Kashipur	-	-	-	-	-	-	-
5.	Gunupur	173	0	1	51330	1	257	-
6.	Padmapur	-	-	-	-	-	-	-
7.	Gudari	113	0	1	10530	1	96	-
8.	Ramanaguda	-	-	-	-	-	-	-
9.	Bissam Cuttack	-	-	-	-	-	-	-
10.	Muniguda	-	-	-	-	-	-	-
11.	Chandrapur	-	-	-	-	-	-	-
12.	Rayagada Municipality	-	-	-	-	-	-	-
13.	Gunupur Municipality	-	-	-	-	-	-	-
14.	Gudari NAC	-	-	-	-	-	-	-
	Total	552	1	3	134860	4	745	-

[Source: DDMP-2018, Vol-I]

3.4 Railway Line Exposed Different Hazards

The Railway network in this district is established since 1931. Recently the Division of the East Coast Railway is headquaterd at Rayagada. Over the yearsRayagada Railway network is grown as an important and commercial means of transportation. Rayagada Station from where direct trains are available to Mumbai, Chennai, Kolkata, Hyderabad, Bhubaneswar, Raipur, New Delhi, Bangalore, Ahmedabad, Puri, Visakhapatnam, Vizianagaram and other cities. More than 60 up and down passenger trains are commuting in Rayagada. Everyday lots of Goods Trains are also commuting through this route connecting Visakhapatnam, Villai, Raipur, Damanjodi, Tikiri, etc resulting in heavy railway trafficking in this route and there is every possibilities of Rail related hazards and inscdents in the district.

Table : 3.19

Sl. No.	Hazard	Length of Railway line exposed (in Km.)	Location
1.	Flood	0	0
2.	Land Slide	0	0
	Total	0	0

3.5 Road Accidents

In an assessment road accidents are occurring frequently and leading to increasing note of human fatality and casualties. Accident ProneAreas were identified and necessary steps are integrated in the Black Spotareas to minimise this disaster.

Table : 3.20

Sl. No.	Stretch of Road (From - To)	Length in Kms.	No. of Traffic Congestion Areas	No. of Accident Prone Areas	No. of villages/ habitations adjacent to accident prone Areas
1.	-	-	-	-	-
2.	-	-	-	-	-
3.	-	-	-	-	-
	Total	-	-	-	-

3.6 Population Requiring Special Care

Table : 3.21

Sl. No.	Name of the Block/ ULB	No. of HHs headed by Women	No. of HHs headed by PwD	No. of Person's with Disability	No. of Widow	No. of Children		No. of Orphans		No. of Aged Persons (60 and above)	No. of Pregnant and lactating mothers
						0-5 Years	6-14 Years	B	G		
1.	Rayagada	2290	-	1529	6196	7145	7181	72	71	9935	2523
2.	Kalyansingpur	852	-	939	4192	385	594	5	4	3543	1519
3.	Kolnara	3142	-	915	4181	7530	7775	32	38	6161	1393
4.	Kashipur	5828	-	962	6111	45	150	4	5	12705	4002
5.	Gunupur	2994	-	1258	3570	7524	5462	11	12	6023	1552
6.	Padmapur	1070	-	826	2542	6273	1243	2	3	5581	1275
7.	Gudari	8025	-	623	2116	5900	6524	1	3	4121	1140
8.	Ramanaguda	1261	-	536	2793	4987	6672	0	0	5743	1031
9.	Bissam Cuttack	1034	-	1204	4280	10347	11687	30	34	9453	2086
10.	Muniguda	1848	-	1074	3618	11602	5029	17	13	8992	2435
11.	Chandrapur	753	-	417	1291	5557	973	0	0	4731	1200
12.	Rayagada Municipality	482	-	274	3204	102	232	18	16	4201	822
13.	Gunupur Municipality	286	-	420	1478	1464	2830	2	3	1866	126
14.	Gudari NAC	1650	-	87	145	737	515	1	0	772	114
	Total	31515	-	11064	45717	69598	56867	195	202	83827	21218

[Source: DSSO/DSWO, Rayagada]

3.7 Earthquake Vulnerability

As per Earthquake Hazard Zoning Atlas-2016 published by the National Disaster Management Authority (NDMA), Government of India and Building Materials and Technology Promotion Council (BMTPC), Ministry of Housing, Urban Poverty Alleviation, Government of India.

- Rayagada District is coming under Zone-II : Low Damage Risk Zone (MSK VI or Less).
- All the Blocks of the district is coming under Zone-II : Low Damage Risk Zone (MSK VI or Less).
- As per the Wikipedia, the IS code assigns zone factor of 0.10 (maximum horizontal acceleration that can be experienced by a structure in this zone is 10% of gravitational acceleration) for Zone-II.

(For Reference: The Earthquake Vulnerability Map is in Volume-II of the DDMP)

3.8 Identified Old and depleted Buildings in the District (if any)

Sl. No.	Block/ ULB	No. of Vulnerable Buildings	Population at Risk (inhabitants and the neighbouring)	Remarks
1.	Rayagada Municipality	3	-	-
	Total	3	-	-

[Source: EE, R&B-I, Rayagada]

3.9 Forest Fire

Forest Fire Incidents

Sl. No.	Name of the Division	Range	No. of Fire Incidents Reported during last5years (2012-17)	Area Affected in Ha.	Loss of life/ property if any
1.	Rayagada	7	903	269.59	-
	Total	7	903	269.59	-

[Source: DDMP-2018, Vol.-I/ Web]

Forest fire vulnerability

Sl. No.	Name of the Division	Range	Area (in Sq. Km)	Total Notified Forest Area (in Sq. Km)	High Risk Zone (Area in Sq Km)	No. of Villages/ habitations inside/ adjacent to the High Risk Zone	Medium Risk Zone (Area in Sq. Km)	No. of Villages/ habitations inside/ adjacent to the Medium Risk Zone	Low Risk Zones (Area in Sq. Km)	No. of Villages/ habitations inside/ adjacent to the Low Risk Zone
-	-	-	-	-	-	-	-	-	-	-

3.10 Fire and Life Safety of High Rise Buildings (buildings having a height of more than 15 meter)

Table : 3.22

Sl. No.	Name of the ULB/ Block	No. of High Rise Buildings	No. of High Rise Buildings where Fire & Life Safety Audit has been carried out in last 2 years.	Remarks
1.	Rayagada Municipality	8	-	-

Table : 3.23

Sl. No.	Name of the High Rise Building	Location/ Area	Name, Address, Contact Details of the Owner	Whether Fire & Life Safety Audit Under Taken (Yes/ No.)	If Yes then the Year and the Name of the Agency	Vulnerable Population
1.	Sabitri Complex	-	-	-	-	-
2.	Sri Homes	-	-	-	-	-
3.	Acharyalu Complex	-	-	-	-	-
4.	Laxmi Kalyanni	-	-	-	-	-
5.	Srinivas Denizen	-	-	-	-	-
6.	Ashish Bhaban	-	-	-	-	-
7.	Chinnari Plaza	-	-	-	-	-
8.	Gita Plaza	-	-	-	-	-

[Source: Fire Officer, Rayagada]

(As per National Building Code-2016 Para E-7 of Annexure-E)

3.11 Embankments

Table : 3.24

Irrigation Division Wise Embankments in the District

Sl. No.	Division	Name of the Embankment	Type (Capital Embankment/ Other Agricultural/ Test Relief/ Saline)	Length (in Km.)
1.	Paralakhemundi Irrigation Division	Bansadhara Left	Capital Embankment	10.581
2.	Paralakhemundi Irrigation Division	Bansadhara Right	Capital Embankment	5.880
3.	Paralakhemundi Irrigation Division	Nagavali Right	Capital Embankment	1.87
4.	Paralakhemundi Irrigation Division	Nala (Bansadhara Basin)	Other Agricultural	80.658
5.	Paralakhemundi Irrigation Division	Nala (Nagavali Basin)	Other Agricultural	2.380
6.	M.I.Division,Rayagada	Siltiguda	Canal Embankment	25.48
7.	M.I.Division, Rayagada	Bishnuguda	Canal Embankment	11.20
8.	M.I.Division,Rayagada	Kasili	Canal Embankment	3.00
9.	M.I.Division, Rayagada	Bagrijhola	Canal Embankment	4.75
10.	M.I.Division,Rayagada	Maikanch	Canal Embankment	4.60
11.	M.I.Division, Rayagada	Revelkona	Canal Embankment	1.37
12.	M.I.Division,Rayagada	Pujariguda	Canal Embankment	1.38
13.	M.I.Division, Rayagada	Bainabasa	Canal Embankment	7.38
14.	M.I.Division,Rayagada	Bhaluguda	Canal Embankment	5.63
15.	M.I.Division, Rayagada	Kundanpadar	Canal Embankment	5.885
16.	M.I.Division,Rayagada	Puvalguda	Canal Embankment	0.96

17.	M.I.Division, Rayagada	Kankubadi	Canal Embankment	13.97
18.	M.I.Division,Rayagada	Sanamuligaon	Canal Embankment	16.65
19.	M.I.Division, Rayagada	Chakunda	Canal Embankment	0.85
20.	M.I.Division,Rayagada	G.Laxmipur	Canal Embankment	0.45
21.	M.I.Division, Rayagada	Gumuda	Canal Embankment	0.40
22.	M.I.Division,Rayagada	Parikiti	Canal Embankment	0.21
23.	M.I.Division, Rayagada	Patraguda	Canal Embankment	0.18
24.	M.I.Division,Rayagada	Ramanaguda	Canal Embankment	0.33
25.	M.I.Division, Rayagada	Janakipeta	Canal Embankment	0.08
26.	M.I.Division,Rayagada	Dambosora	Canal Embankment	1.30
27.	M.I.Division, Rayagada	Gadiakhola	Canal Embankment	0.20
28.	M.I.Division,Rayagada	Narasinghmunda	Canal Embankment	0.32
29.	M.I.Division, Rayagada	Raktaputi	Canal Embankment	0.12
30.	M.I.Division,Rayagada	Dangakota	Canal Embankment	0.165
31.	M.I.Division, Rayagada	Derigamguda	Canal Embankment	0.10
32.	M.I.Division,Rayagada	Nairaguda	Canal Embankment	0.786
33.	M.I.Division, Rayagada	Sardhapur	Canal Embankment	1.05

[Source: Paralakhemundi Irrigation Division/ M.I. Division, Rayagada]

Table : 3.25

Division wise list of Vulnerable Points

Sl. No.	Name of the Division	Name of the Embankment/ River	Location of the Vulnerable Point	Affected Length (in Mtr.)	Name of the Block	Name of the Villages to be affected
1.	Paralakhemundi Irrigation Division	0	0	0	0	0
2.	M.I.Division, Rayagada	0	0	0	0	0

3.12 Dam- Burst Scenario (For large Dams)

Table : 3.26

i.

Sl. No.	Name of the Dam	Location & Water body	Type (Major/ Medium/ Minor)	Storage Capacity	Full Reservoir Level (FRL)	Maximum Water Level (MWL)	Dam Break Model / Risk Map for Dam break developed? (Yes/No)	Pre and Post Monsoon Inspection of Structural Measures done? (Yes/ No)	No. of Villages to be affected/ needs to be evacuated in case of a possible scenario (District & Block Wise)	Remarks
1.	Badanala	Padmapur (Kenduguda)	Medium	6714 Ha.M	176 Mtr	176 Mtr	No	Yes	-	Safe
2.	Siltiguda	Siltiguda	Minor	1.48 M.cum	264 Mtr	264 Mtr	-	Yes	10	Safe
3.	Bishnuguda	Chintaliguda	Minor	1.23 M.cum	210 Mtr	210 Mtr	-	Yes	6	Safe
4.	Sanamuligaon	Dhepaguda	Minor	2.67 M.cum	167.5 Mtr	167.5 Mtr	-	Yes	12	Safe
5.	Bhaluguda	Jodingi	Minor	1.44 M.cum	252 Mtr	252 Mtr	-	Yes	3	Safe
6.	Bagrijhola	Bagrijhola	Minor	0.432 M.cum	826 Mtr	826 Mtr	-	Yes	3	Safe

Table : 3.27

Contingency Planning for Dam Bursts Scenario

1. For Dam –I

Sl. No.	District	Block	Name of the Village	Evacuation Route for the village/s	No. of HHs	Population	Safe Shelter Identified	Remarks
-	-	-	-	-	-	-	-	-

ii. Formation and Subsequent Bursting of Landslide Dams

Table : 3.28

Sl. No.	Land Slide Area/ Location Vulnerable for formation of land slide Dams	No. of Villages likely to be affected	Population to be affected
-	-	-	-

3.13 Cultural Heritage Sites and Precincts

Table : 3.29

Sl. No.	Cultural Heritage Site/Precinct	Address/Location	Category (Centrally Protected Monument/State Protected/ UNESCO World Heritage Site/ Unprotected Monument)	Name & Contact details of the Controlling/ Supervising Authority at the District level	Hazards &Vulnerab-ility of the Place	Remarks (Avg. Foot Fall &Days/ Period during which the place receives highest Foot Fall)
1.	MaaMajhigharini Temple	At/P.O.: Rayagada, Dist. Rayagada	State Protected Monument	Endowment, Rayagada	-	(March-April) & (Tuesday & Friday)
2.	Sri Jagannath Temple	At/P.O.: Rayagada, Dist. Rayagada	State Protected Monument	Endowment, Rayagada	-	July
3.	Hill Top-Prem Pahada	At: Checkaguda P.O./Dist. Rayagada	-	Endowment, Rayagada	-	-
4.	JhulaBidge	At: Checkaguda P.O./Dist. Rayagada	-	-	-	-
5.	Laxminarayan Temple	At: Therubali, Block: Kolnara, Dist. Rayagada	State Protected Monument	Endowment,Kolnara	-	-

6.	Shiv Temple	At: Paikapada, P.O.:Therubali, Dist. Rayagada	State Protected Monument	Endowment,Kolnara	-	February
7.	Shiv Temple	At: Chatikona, P.O.:Bissam Cuttack Dist. Rayagada	State Protected Monument	Endowment,Bissam Cuttack	-	February
8.	Shiv Temple	At: Minajhola, P.O./Block:Gudari Dist. Rayagada	State Protected Monument	Endowment,Gudari	-	February
9.	Shiv Temple	At: Devagiri, Block:K.Singpur Dist. Rayagada	State Protected Monument	Endowment,Kalyansingpur	-	February
10.	Sri Jagannath Temple	At/P.O.: Bissam Cuttack, Dist. Rayagada	State Protected Monument	Endowment,Bissam Cuttack	-	July
11.	Balunkeswar Temple	At: Kumudabali, Block:Muniguda Dist. Rayagada	State Protected Monument	Endowment,Miniguda	-	February
12.	Manikeswari Shiv Temple	At/Block:Padmapur Dist. Rayagada	State Protected Monument	Endowment,Padmapur	-	February

3.14 Museums

Table : 3.30

Sl. No.	Name of the Museum	Location and Address	Type	Category/ Controlling Body (ASI/ Central Government/ State Government/ Private/ Public Trust/ Privately Managed/ University/ College)	Name & Contact details of the Controlling Authority/ Owner	Hazard & Vulnerability	Average Foot Fall and Days/ Period during which highest Foot Fall is received	Remarks (if any)
-	-	-	-	-	-	-	-	-

3.15 Human Animal Conflict

i. Loss of Human Lives and Property due to animal attack

Sl. No.	Vulnerable Place (Village/ Panchayat etc.)	Causing Agent/Animal (Elephant, Bear, Crocodile etc.)	Number of Human Lives lost during last 5 years	Damage to House and Property during last 5 years	Crops Damaged
-	-	-	-	-	-
-	-	-	-	-	-

ii. Loss of Animal Lives due to man-made causes

Sl. No.	Vulnerable Place/ Location	Causing Agent (Railway line/ Electric transmission lines etc.)	No. of Incidents	Number of Animal Lives lost
-	-	-	-	-
-	-	-	-	-

Chapter-4



Artist : TARUN BISOI, Class-VIII, Vignan Vidyalaya, Campus-2, Rayagada

Institutional Arrangement

4.1 National Disaster Management Authority (NDMA)

The National Disaster Management Authority (NDMA) was constituted under the Sub-section (1) of Section (3) of National Disaster Management Act 2005. NDMA is the apex body for Disaster Management in the country headed by the Hon'ble Prime Minister of India to lay down policies, plans and guidelines to manage disaster and coordinating their enforcement and implementation for ensuring timely and effective response to disaster.

The Chairperson of the NDMA is the Hon'ble Prime Minister of India (*ex-officio*) and others members not exceeding than nine may be nominated by him. The Chairperson may designate one of the members to be the Vice-Chairperson.

4.2 National Executive Committee (NEC)

The Central government has constituted a National Executive Committee (NEC) under Sub-section (1) of Section (8) of DM Act-2005 to assist the National Disaster Management Authority in the discharge of its function and also ensure compliance of the directions issued by the Central Government. The Union Home Secretary is the Chairpersons (*ex-officio*) of NEC. The Secretaries to the Government of India in the Ministries/ Departments having administrative control of the agriculture, defence, drinking water supply, environment and forests, finance (expenditure), health, power, rural development, science and technology, space, telecommunication, urban development, water resources and Chief of the Integrated Defence Staff of the Chiefs of Staff Committee are the*ex-officio* members of NEC.

(Please refer Figure 7.1 of Volume-II, Page No. 153 for Central Government Notification on constitution of NEC)

4.3 State Disaster Management Authority (SDMA)

The State Disaster Management Authorities (SDMA) has to be constituted by ever state government under the Sub-section (1) & (2) of Section 14 of Disaster Management Act 2005. The Hon'ble Chief Ministers of the state are the Chairpersons (*ex-officio*) of SDMA and other members not exceeding than eight may be nominated by the Chairpersons. The Chairman of the State Executive Committee (SEC), Chief Secretary of the State is a member and Chief Executive Officer (*ex-officio*) of SDMA.

The State Disaster Management Authority shall:

a) Lays down policies and plans for disaster management in the State.
b) Approves the State Plan in accordance with the guidelines laid down by theNDMA.
c) Coordinates the implementation of the State Plan, recommend provision of funds for mitigation and preparedness measures.
d) Review the developmental plans of different departments of the State to ensure the integration of prevention, preparedness and mitigation measures.
e) Lay down guidelines to be followed by the departments of the State Government for the purpose of integration of measures for prevention of disasters and mitigation in their development plans and projects and provide necessary technical assistance there for.
f) Review the measures being taken for mitigation, capacity building and preparedness by the departments of the Government & issue such guidelines as may be necessary.
g) Lay down detailed guidelines for providing standards of relief (Not less than the minimum standard of relief in the guidelines of NDMA) to persons affected by disaster in the State.

(Please refer Figure 7.2 of Volume–II, Page No. 154 for Odisha Government Notification on reconstitution of SDMA)

4.4 State Executive Committee (SEC)

The State Executive Committee (SEC) has been constituted by the State Governments under Sub-section (1) & (2) of Section (20) to assist the State Disaster Management Authority (SDMA) in the performance of its function and to coordinate action in accordance with the guidelines laid down by the SDMA and ensure the compliances of directions issued by the State Government under the DM Act. The Chief Secretaries of the States are the Chairman of SEC (ex-officio).Four Secretaries of State Government are the other member ex-officio. The Chairperson of SEC use powers delegated by SDMAs and state Governments.

The State Executive Committee shall:

a) Coordinate and monitor the implementation of the National Policy, National Plan and State Plan.
b) Examine the vulnerability of different parts of the State to different forms of disaster and specify measures to be taken for their prevention and mitigation.
c) Lay down guidelines for preparation of disaster management plans by the departments of the Government of the State and the District authorities and monitor the implementation of the plans.
d) Evaluate preparedness at all government and non-government levels to respond to any threatening disaster situation or disaster and give all directions where necessary for enhancing such preparedness.

(Please refer Figure 7.3 of Volume–II, Page No. 155 for Odisha Government Notification on constitution of SEC)

4.5 Revenue and Disaster Management Department

The Revenue and Disaster Management Department is responsible for providing immediate relief to the people affected by various calamities like floods, droughts, cyclones, hailstorms, earthquakes, fire accidents, etc. It also takes initiatives for relief, rescue, rehabilitation and restoration work. The Department is headed by the Principal Secretary/Addl. Chief Secretary, Revenue and Disaster Management Department who exercises all administrative and financial powers.

4.6 Special Relief Organization

The Special Relief Organisation was established under the Board of Revenue in 1965-66 for carrying out relief and rescue operation during and after various disasters. Since its inception, the scope of Relief Organisation has been diversified. Now it deals with disaster management i.e. response, relief and rehabilitation. It coordinates with districts/departments for quick relief and rescue operation, reconstruction and rehabilitation work. It also promotes disaster preparedness at all levels in the State with the assistance of Odisha State Disaster Management Authority (OSDMA).

Quick response in the natural calamities is the hall-mark of Special Relief Organisation.

4.7 Odisha State Disaster Management Authority (OSDMA)

Odisha State Disaster Mitigation Authority (OSDMA) was established by the Government of Odisha as an Autonomous Organisation vide Finance Department Resolution No. IFC-74/99-51779/F, Dated 28th December 1999 (intermediate aftermath of the Super-cyclone in 1999). It was registered under the Societies Registration Act, 1860 on 29.12.1999 as a non-profit making & charitable institution for the interest of the people of Odisha, with its headquarters at Bhubaneswar and jurisdiction over the whole State.

The Authority has the mandate not only to take up the mitigation activities but also the relief, restoration, reconstruction and other measures. These activities cover the entire gamut of disaster management including preparedness activities and also include:

- Coordination with the line departments involved in reconstruction.
- Coordination with bilateral and multi-lateral aid agencies.
- Coordination with UN Agencies, International, National and State-level NGOs.
- Networking with similar and relevant organizations for disaster management.

4.8 State Level Committee on Natural Calamity (SLCNC)

A State Level Committee on Natural Calamity (SLCNC) has been constituted under the Chairmanship of the Hon'ble Chief Minister to oversee disaster preparedness and response activities.

The Function of the SLCNC is:

a) To advise the State Government regardingprecautionarymeasures to be taken in respect of flood, drought and other natural calamities.
b) To assess the situations arising out of the calamities.
c) To recommend to Government the nature and quantum of relief; and
d) To recommend to Government the Policy to be adopted in giving such relief in areas affected by such calamities.

(Please refer Figure 7.4 of Volume-II, Page No. 156 for Odisha Government Notification on reconstitution of SLCNC)

4.9 District Disaster Management Authority (DDMA)

Under the Sub-section (1) of Section 14 of DM act 2005. District Disaster Management Authority has been constituted by the State Government. The District Disaster Management Authority (DDMA) consists of the Chairperson and such number of the other members, not exceeding seven, as may be prescribed by the State Government, and unless the rules otherwise provide, it shall consist of the following namely:

a) The Collector or District Magistrate or Deputy Commissioner of the District is the Chairperson *(ex-officio)* of DDMA.
b) The elected representative of local authority is the Co-chairperson *(ex-officio)* of DDMA. Provided that in the Tribal Areas, as referred to in the Sixth Schedule to the Constitutions, the Chief Executive Member of the district council of autonomous district, shall be the co-Chairperson, *ex officio*
c) The Chief Executive of the District Authority, ex-officio;
d) The Superintendent of Police, ex-officio;
e) The Chief Medical Officer of the district, ex-officio;
f) Not exceeding two other district level officers, to be appointed by the State Government.

The State Government appoints an officer not below the rank of Additional Collector or Additional District Magistrate or Additional Deputy Commissioner, as the case may be of the District to be Chief Executive Officer of DDMA.

(Please refer Figure 7.5 of Volume-II, Page No. 158 for Odisha Government Notification on constitution of DDMA, Rayagada)

Table : 4.1

Structure of Rayagada District Disaster Management Authority

Sl. No.	Name of the Officer	Designation	Position in DDMA	Contact No.
1.	Sri Pramod Kumar Behera, OAS (SAG)	Collector, Rayagada	Chairperson	9437392427
2.	Sri Purushottam Gamango	President, Zilla Parishad, Rayagada	Co-Chairperson, ex-officio	9437020999
3.	Dr. Saravana Vivek M, IPS	Superintendent of Police, Rayagada	Member, ex-officio	9894533318
4.	Dr. Shaktibrata Mohanty	Chief District Medical Officer, Rayagada	Member, ex-officio	9439983502
5.	Er. Saroj Kumar Panigrahy	Executive Engineer in charge of Embankments, Irrigation Division, Paralakhemundi	Member, ex-officio	8249807351
6.	Sri Sudhakar Sabaro, OAS (S)	Additional District Magistrate, Rayagada In charge of Emergency	Chief Executive Officer, ex-officio	9438686351
7.	Sri Amrit Ruturaj, IAS	Project Director, DRDA, Rayagada	Member	9438408608
8.	Er. Pradeep Chandra Mandal	Executive Engineer, Rural Works Division,Rayagada	Member	9437255372
9.	Sri Krushna Chandra Singh	Deputy Director Agriculture, Rayagada	Member	9437158148

Figure : 4.1

Organogram of District Disaster Management Authority

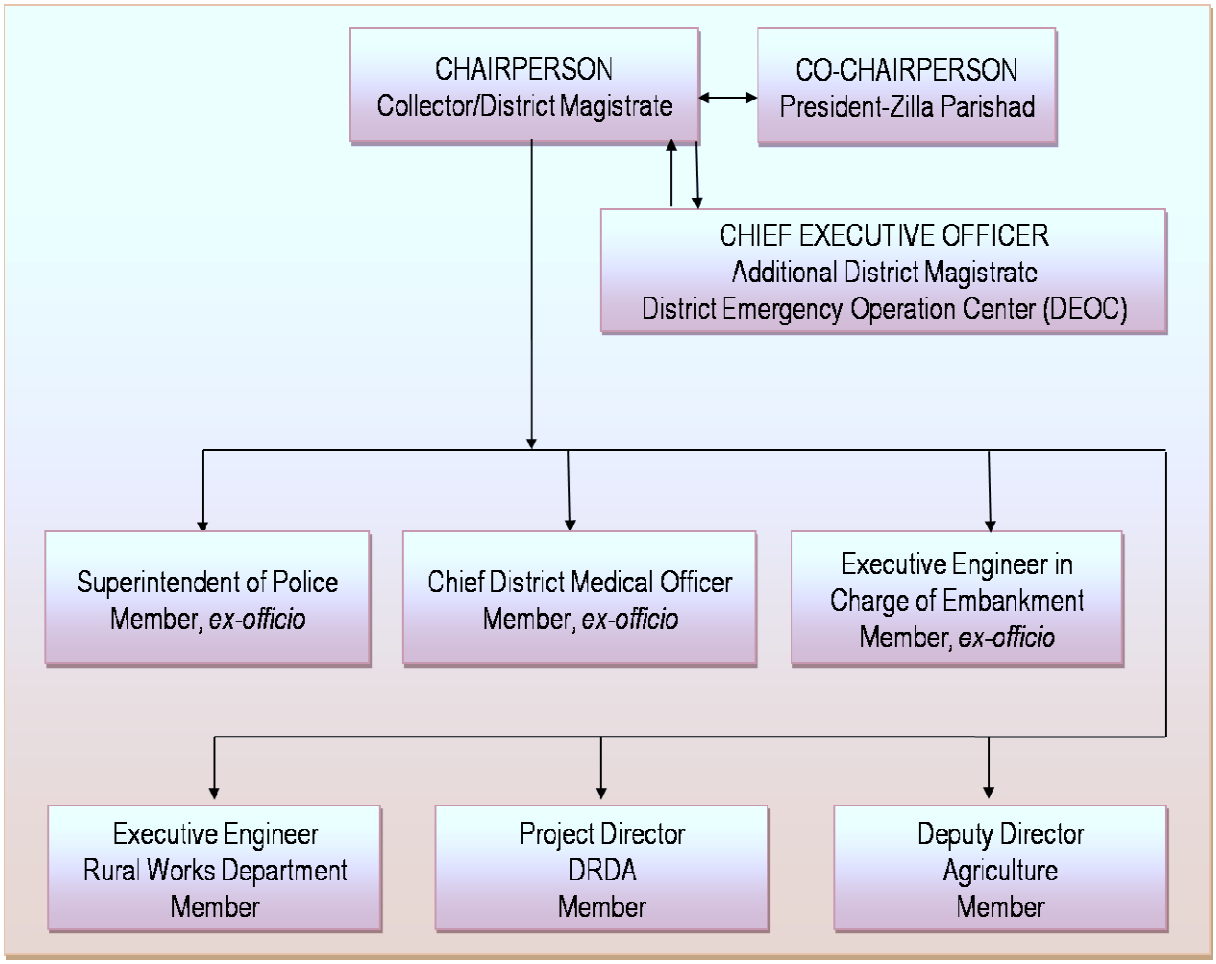

The DDMA acts as the district planning, coordinating and implementing body for disaster management and take all measures for the purpose of disaster management in the district in accordance with the guidelines laid down by the NDMA and SDMA.

The District Disaster Management Authority (DDMA) shall:

a) Prepare Disaster Management Plan including District Response Plan of the District.

b) Coordinate and Monitor the implementation of the National DM Policy, State DM Policy, State DM Plan and District DM Plan.

c) Ensure that vulnerable areas of the districts are identified and prevention and mitigation measures are being undertaken by the departments of the Government both at district level and at local level.

d) Ensure that guidelines for Prevention and Mitigation measures, Preparedness and Response as lay down by NDMA and SDMA are being followed by all departments of Government both at district and local level.

e) Monitor the implementation of Disaster Management Plans prepared by the departments of the Government at the district levels.

f) Lay down guidelines to be followed by different Government departments both at district level and local level for integrating disaster prevention and mitigation measures in their development plans and projects and provides necessary technical assistance therefore.

g) Review the state of capability for responding to any disaster or threatening disaster like situation in the district and give directions to the relevant departments or authorities at the district level for their up gradation.

h) Review the preparedness measures and give directions to the concerned departments at the district level for bringing the preparedness measures to the levels required for responding effectively to any disaster.

i) Organize, coordinate and facilitate specialized training programmes and awareness programmes for different level of officers, employees, voluntary rescue workers and community members for prevention and mitigation of disaster with support of governmental and non-governmental organization and local authorities.

j) Set-up, maintain, review and upgrade mechanism for early warning and dissemination of proper information to public.

k) Review development plans prepared by the departments of the government at the district level, statutory authorities with a view to make necessary provisions therein for prevention of disaster or mitigation.

l) Examine construction in any area in the district an ensure standards for prevention of disaster or mitigation laid down for such construction to be followed by the concerned departments and authorities.

m) Identify buildings and places which could be used as relief centers or camps in the event of any disaster or disaster like situation and make arrangements for water supply and sanitation in such buildings and places.

n) Establish stockpiles of relief and rescue materials or ensure preparedness to make such materials available at short notice;

o) Encourage the involvement of non-government organization and voluntary social welfare institutions working at the grass root level in the district for disaster management.

p) Ensure communication systems are in order and disaster management drills are carried out periodically.

q) Perform such other functions as the State Government or State Authority may assign to.

4.10 Specific Task Assigned to the Members of DDMA

4.10.1 Superintendent of Police, Rayagada, Member, Ex-Officio

- Regulate the flow of traffic/people to the disaster affected areas as and when such situation arises with the help of local police.
- Maintain law and order in the affected area.

4.10.2 Executive Engineer, Irrigation Division, Parakhemundi, Member, Ex-Officio

- To identify the weak points in the river banks and take appropriate action by 1st June, of each year.
- Identification of flood circles in the district and assign the Charge of Flood Circles to Responsible Officers.

4.10.3 CDMO, Rayagada, Member, Ex-Officio

- Special arrangement will make to provide causality services 24x7 at all health institutions.
- Medical Relief Center (MRC) at strategic places are chosen to render health services for affected person in the identified schools and declared shelters.
- Mobile Medical Team (MMT) will render the services regularly to the displaced persons at their place of shelter (MRC) and affected areas.
- Continuous IEC activities to be taken up to aware the public about the availability of services of 108 and 102 Ambulance including the services of all vehicles exiting in the health department.

4.10.4 DDA, Rayagada, Member

- Take appropriate steps for availing flood/drought resistance seeds to farmers in the rainy season.
- Team shall be in readiness to support to face any stress situation of the farmers of the District in terms of seeds, saplings, fertilisers.
- Take appropriate steps for availability of seeds and pesticides at different points of the district for smooth distribution to the farmers for the ensuing Khariff season.

4.10.5 Executive Engineer, RWD, Rayagada, Member

- Take appropriate steps wherever necessary to close the bridges and roads submerged or over topped with flood/rain water by constructing the temporary barricades on both sides and erect hoardings.
- Respective authorities in charge of the roads will responsible for taking such actions.
- An action taken report on the above shall be submitted by the 1st week of June every year.

4.11 District Level Committee on Natural Calamities (DLCNC)

The Codal provision of Odisha Relief Code envisages the constitution of District Level Committee on Natural Calamities (DLCNC) which is the apex committee at the district to monitor preparedness and suggests improvement in the response mechanism and in all the phases of disaster management in the district. The Collector is the District Relief Officer and Disaster Manager at the district level and the structure of DLCNC, Rayagada is as follows:

Table : 4.2
Structure of District Level Committee on Natural Calamities

Sl. No.	Name of the Member	Position in DLCNC	Contact No.
1.	Sri Pramod Kumar Behera, OAS (SAG) Collector, Rayagada	Chairperson	9437392427
2.	Sj. Jagannatha Saraka Hon'ble Minister, ST&SCD, Minorities & Backward Classes Welfare, Govt. of Odisha	Member	9437869313
3.	Sj. Saptagiri Sankar Ulaka Hon'ble MP, LS, Koraput	Member	9778195222
4.	Sj. N. Bhaskar Rao Hon'ble MP, RS, Odisha	Member	9437001111
5.	Sj. MakarandaMuduli Hon'ble MLA, Rayagada	Member	9437458754 9437062277
6.	Sj. Raghunath Gomango Hon'ble MLA, Gunupur	Member	9437234021
7.	Sri PurushottamGamango President, Zilla Parishad, Rayagada	Member	9437020999
8.	Chairperson of ULBs	Member	-
9.	Sri Sudhakar Sabaro, OAS (S) Additional District Magistrate	Member	9438686351
10.	Dr.Shaktibrata Mohanty Chief District Medical Officer, Rayagada	Member	9439983502
11.	Er. Saroj Kumar Panigrahy Executive Engineer in charge of Embankments, Irrigation Division, Paralakhemundi	Member	8249807351
12.	Dr. Debendranath Biswal Chief District Veterinary Officer, Rayagada	Member	7978730629
13.	Sri Pratap Chandra Pradhan, OAS Sub-Collector, Rayagada	Member	9437207500
14.	Sri Bondar SiddeshwarBaliram, IAS Sub-Collector, Gunupur	Member	8329912448
15.	Sri Subrat Kumar Panigrahy, OAS District Emergency Officer, Rayagada	Member Secretary	8763243678
17.	Chairperson of Panchyat Samitis	Invitees	-

4.12 Other Disaster Management Groups

District Crisis Group (DCG) will function for updation of Off-Site Emergency Plan, Capacity Building and Awareness programmes near the location of the hazardous factories and also conduct First-Aid training programs for the volunteers of such localities.TheTahasildars shall remain in charge of overall relief operation of their respective Tahasils. The BDO and Executive Officers will work as Circle Officers within their jurisdictions. A quick response team at block level and GP level will constitute to tackle the disaster situation in the district. All the Tahasildars and Block Development Officers shouldform the Quick Response Team at Block and Panchayat Level. The suggested strictures ofTeamsto be formed in the flood/disaster prone areas as follows.

Table : 4.3

Structure of Block LevelQuickResponseTeams

1.	Chairperson of the Block or Municipality	Chairman
2.	Tahasildar& BDO of the Area	Co-Chairpersons
3.	IIC of the PS & AE, RWS&S	Members
4.	MO, CHC/PHC & VAS	Members
5.	CDPO & Marketing Inspector	Members
6.	Executive Officer (in case of Urban)	Member

Table : 4.4

Structure of Gram PanchayatLevelQuickResponseTeams

1.	Sarpanch of the Gram Panchayat	Chairman
2.	ASI/ Hawlidar/ Constable	Member
3.	PEO of the Gram Panchayat	Member
4.	Revenue Inspector	Member
5.	President & Secretary of Local Club	Members
6.	All the Ward Members	Member

4.13 National Disaster Response Force (NDRF)

The Disaster Management Act 2005 has made the statutory provisions for the constitution of the National Disaster Response Force (NDRF) for the purpose of specialized response to natural and man-made disasters.

The NDRF comprises of 12 units of Central Paramilitary Forces (CPMF) that includes 3 units each from Central Reserve Police Forces (CRPF) and Boarder Security Forces (BSF) and 2 Unit each from Central Industrial Security Forces (CISF), Indian Tibbet Boarder Police (ITBP) and SahastraSeemaBal (SSB). Each battalion has 18 self-contained specialists Search and Rescue teams of 45 personnel. The NDRF team includes Chemical, Biological and Radiological Disaster (CBRN) emergency responders, S&A element, engineers, technicians, electricians, dog squads and paramedics. The NDRF battalions are strategically located at 8 different locations in the country based on the vulnerability profile to cut down response time for their deployment. During the threatening proactive deployment of NDRF is being carried out by NDMA in consultation with the State Governments.

Table : 4.5

Location of National Disaster Response Forces

Sl. No.	Battalion, Location	State	Man power drawn from	Contact Person	Contact No.
1.	1st Bn, NDRF, Guwahati-781017	Assam	BSF	Mr. S. K. Shastri, Commandant	0361-2840284 09401048790 09435117246
2.	2nd Bn, NDRF, Nadia-741246	West Bengal	BSF	Mr. NitishUpadhyay, Commandant	033-25875032 09474061104 09474116775
3.	3rd Bn, NDRF, Munduli, Cuttack-754013	Odisha	CISF	Mr. JcobKispotta, Commandant	0671-2879711 09437581614
4.	4th Bn, NDRF, Arakkonam-631152	Tamil Nadu	CISF	Ms. RekhaNambiyar, Commandant	04177-246594 09442140269
5.	5th Bn, NDRF, Pune-412109	Maharashtra	CRPF	Mr. AnupamSrivastava, Commandant	02114-247000 09422315628
6.	6th Bn, NDRF, Gandhinagar-382042	Gujrat	CRPF	Mr. R.S. Joon, Commandant	079-23201551 09723632166
7.	7th Bn, NDRF, Bhatinda-151001	Uttar Pradesh	ITBP	Mr. Ravi Kumar Pandita, Commandant	0164-2246193 0164-2246570
8.	8th Bn, NDRF, Ghaziabad-201002	Punjab	ITBP	Mr. P.K. Srivastava, Commandant	0120-2766618 09412221035
9.	9th Bn, NDRF, Patna-801103	Bihar	BSF	Mr. Vijay Sinha, Commandant	06115-253939 08544415050 09525752125
10.	10th Bn, NDRF, Guntur-522510	Andhra Pradesh	CRPF	Mr. Zahid Khan, Commandant	0863-2293050 08333068559
11.	11th Bn, NDRF, Varanasi-221002	Uttar Pradesh	SSB	Mr. A.K. Singh, Commandant	0542-2501101 08004931410
12.	12th Bn, NDRF, Itanagar-791112	Arunachal Pradesh	SSB	Mr. U.K. Thapliyal, Commandant	0360-2277106 0360-2277104

4.14 Odisha Disaster Rapid Action Force (ODRAF)

The Government of Odisha formed Odisha Disaster Rapid Action Force (ODRAF) vide Notification No.939/CD,Dated07-06-2001. ODRAF is a multi-disciplinary, multi-skilled, high-tech force for all types of disasters. ODRAF aims at reducing casualties, clearance of communication channels, quick deployment of personnel and equipments and minimize expenditure and time lag and support institutional arrangement.

The ODRAF units are strategically located throughout Orissa. Locations of these units are identified on the basis of vulnerability profile to cut down the response time for their deployment. The ODRAF Units do not have any geographical /territorial restrictions in terms of area of operation.

Table : 4.6

Location of Odisha Disaster Rapid Action Force with Contact Details

Sl. No.	ODRAF Bn.	Raised in the Year	Location (District)	No. of Persons in each BN.	Contact Details (Commandant)
1.	OSAP 6th Battalion, Cuttack	2001-2002	Cuttack	49	Phone:0671-2442148 (O), 2442442 (R) Fax: 0671- 2442148 comdt6thbn.odpol@nic.in
2.	OSAP 2nd Battalion, Jharsuguda	2001-2002	Jharsuguda	48	Phone: 06645-270096 (O), 270038 (R) Fax: 06654 -220370 comdt2ndbn.odpol@nic.in
3.	OSAP 3rd Bn. Koraput	2001-2002	Koraput	38	Phone: 06852-251344 (O), 151335(R) Fax: 06852- 251344 comdt3rdbn.odpol@nic.in
4.	APR Balasore District	2003-2004	Balasore	41	Phone: 06782-262004 (O), 262005 (R) Fax: 06782 -262584 spbls.odpol@nic.in
5.	OSAP 8th Battalion, Chhatrapur	2003-2004	Ganjam	40	Phone: 06811-260375 (O), Fax: 06811 -254011 comdt8thbn.odpol@nic.in
6.	APR Jagatsinghpur District	2008-2009	Jagatsinghpur	48	Phone: 06724-220115 (O), 220015 (R),Fax: 06724-220370,spjsp.odpol@nic.in
7.	OSAP 7th Battalion, Bhubaneswar	2008-2009	Khurdha	44	Phone: 0674-2301055 (O),2303426 (R),Fax: 0674 -2301055 comdt7thbn.odpol@nic.in
8.	OSAP 5th Battalion, Baripada	2008-2009	Mayurbhanj	40	Phone: 06792-278232 (O), 254402 (R) Fax: 06792- 278232 comdt5thbn.odpol@nic.in

9.	APR Bolangir District	2008-2009	Balangir	43	Phone: 06652-232020 (O) -133063 (R) Fax: 06652- 232375 spbgr.odpol@nic.in
10.	OSAP 4th Battalion, Rourkela	2008-2009	Sundergarh	46	Phone: 0661-2600980(O), 2600434 (R) Fax: 0661-2600980 comdt4thbn.odpol@nic.in
11.	IR Battalion, Boudh	2015-2016	Boudh	47	Phone: 06841-222238 7684872156 (M) 9437232275 (M) comdt5thirbn.odpol@nic.in
12.	4th IR Battalion, Deogarh	2015-2016	Deogarh	52	Phone: 0664-3242130 (O),comdt4thirbn.odpol@nic.in
13.	OSAP 1st Battalion, Dhenkanal	2015-2016	Dhenkanal	46	Phone: 06762- 226229 (O), 06762- 226291 (CR) Fax: 06762-226291 comdt1stbn.odpol@nic.in
14.	OSAP 8th Battalion, Chhatrapur	2015-2016	Ganjam	48	Phone: 06811-260375 (O), Fax: 06811- 254011 comdt8thbn.odpol@nic.in
15.	3rd IR Battalion, Kalinganagar	2015-2016	Jajpur	49	Phone: 0672-6244602 (O), 0672- 6244610 (CR) Fax: 0672- 6244610 comdt3rdirbn.odpol@nic.in
16.	8th Special IR Battalion, Kandhamal	2015-2016	Kandhamal	43	Phone: 06842-2533017 (O),8763616282 (M) comdt8thsplirbn.odpol@nic.in
17.	6th IR Battalion, Khurda	2015-2016	Khurdha	50	8895856633 (M) comdt6thirbn.odpol@nic.in
18.	1st IR Battalion, Upper Kolab, Koraput	2015-2016	Koraput	43	Phone: 06852-252167 (O), 06852-211320 (CR) comdt1stirbn.odpol@nic.in
19.	7th Special IR Battalion, Upper Kolab, Koraput	2015-2016	Koraput	44	Phone: 06852-251067(O), 06852-229007 (CR) comdt7thsplirbn.odpol@nic.in
20.	2nd IR Battalion, Bhamini, Rayagada	2015-2016	Rayagada	48	Phone: 0658-725110 (O), Fax: 0685- 725110 (CR), comdt2ndirbn.odpol@nic.in

Location Map of ODRAF Units

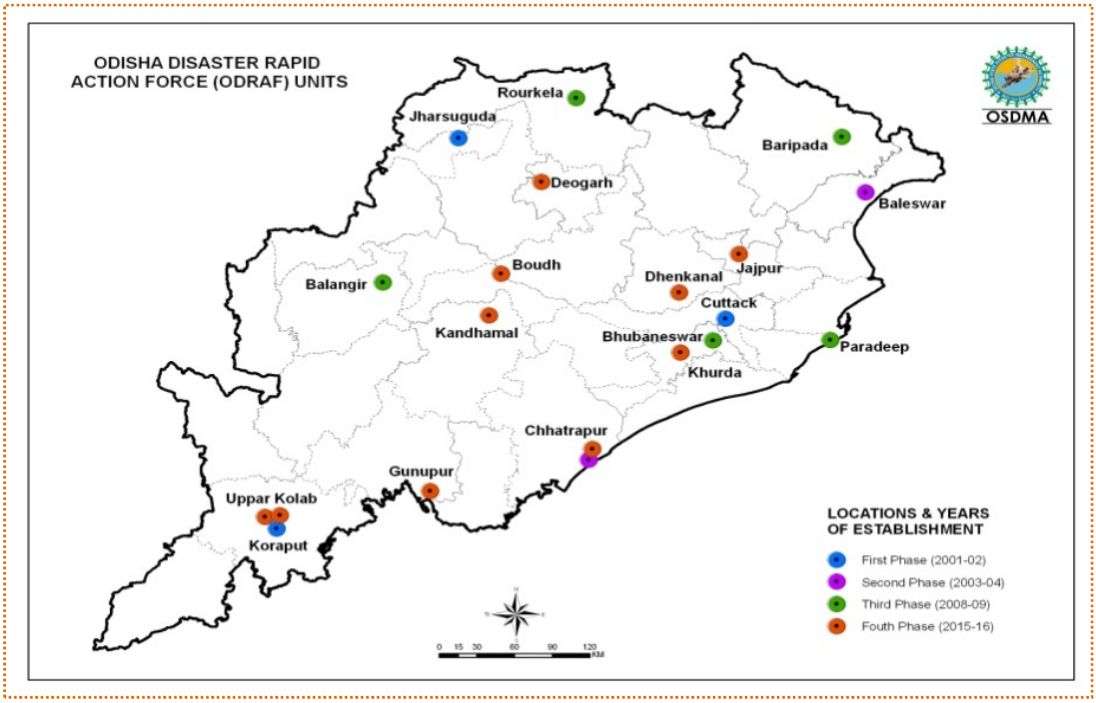

4.15 Other Disaster Response Teams in the District

Table : 4.7
List of Other Disaster Response Teams in the District

Sl. No.	Name of the Institutions	Name of the Chief Coordinator of the Organization	Designation	Contact Number	Alternate Contact Number	Number of HR/ Volunteers
1.	District Police	Dr. Saravana Vivek M, IPS	S.P., Rayagada	06856222304	06856224504	629
2.	Home Guards	Dr. Saravana Vivek M, IPS	S.P., Rayagada	06856222304	06856224504	316
3.	ODRAF	Mr. Safed Kumar Satapathy, OAPS-I	Commandant, 2nd IRB, Bhamini	9437466386	06857251110	38
4.	Fire Service	Mr. KabindraSunani	AFO	9937476209	06856222222	30
5.	National Cadet Crops	Mr. Sunil Bhatt	Commanding Officer	7381009808	-	175
6.	Nehru Yuva Kendra	Mr. MarianusBilung	District Youth Coordinator	9437992855	06856224379	-
7.	Youth Red Cross	Ms. Subhasree Mohapatra	Unit Head	-	-	50

4.16 Emergency Communication System

4.16.1 State Emergency Operation Center (SEOC)

The State Emergency Operation Centre has been made operational at Rajiv Bhawan, Bhubaneswar with state of art communication network. The State EOC functions round the clock throughout the year.

The Organisation is headed by the Special Relief Commissioner (SRC) who exercises all administrative and financial powers. He is assisted by a group of experienced officers and staff. During any natural disaster, the office functions round the clock in an emergency mode.

Figure : 4.2

Information Flow Chart from SEOC to Districts

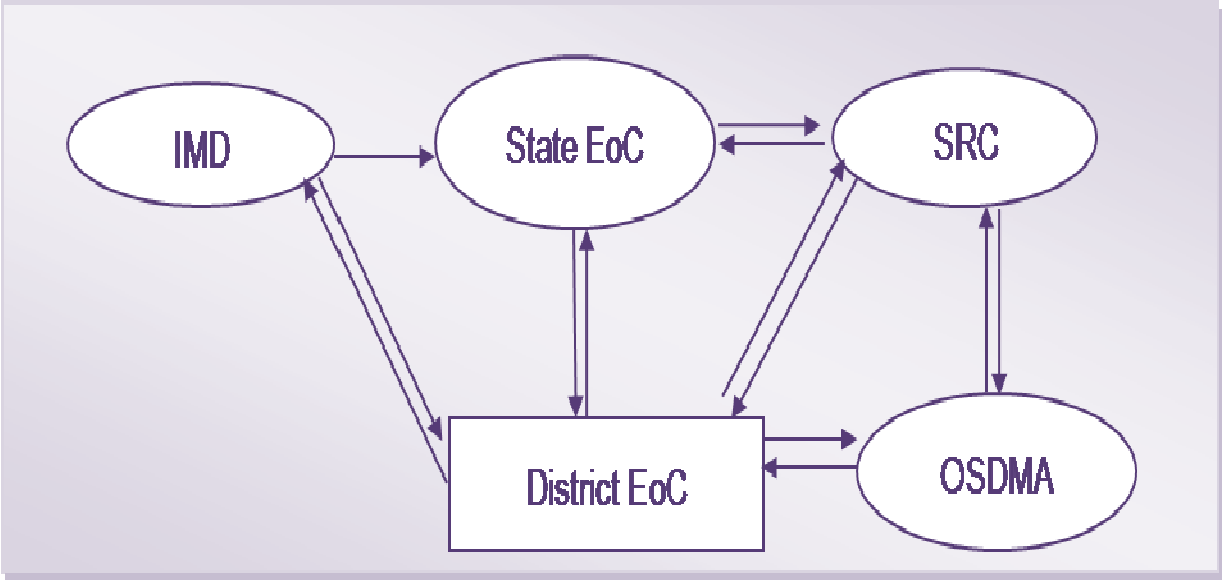

4.16.2 District Emergency Operation Center (DEOC)

The DEOC is functional at the Collectorate to provide first and immediate response to any disaster. Specially designated Emergency Officer is the Officer in Charge of the DEOC. The District Emergency Operation Centre strengthened and constructed with state of the art emergency communication equipment to communicate with State EOC as well as other local level functionaries.

In DEOC a Control Room is functioning with round the clock manned during 15th June to 30th November and during any peak period of emergency till the relief operations are over to collect and transmit information regarding the flood and other natural calamities and relief operations undertaken, if any, and for processing and communicating all such data to concerned quarters.

Table : 4.8

Equipments Provided to DEOC and their Operational Status

Sl. No.	Equipments	Unit	Status		Remarks
			Operational	Non-Operational	
1.	Desktop Computer	3	1	2	-
2.	Laser Printer	2	1	1	-
3.	UPS	3	0	3	-
4.	Scanner	1	0	1	-
5.	Fax	1	0	1	-
6.	Ink Jet Printer	0	0	0	-
7.	Multi Utility Machine (Printer/Scanner/Copy)	0	0	0	-
8.	Laptop	0	0	0	-
10.	LCD Projector	1	0	1	-
11.	Photo Copier	0	0	0	-
12.	GPS Unit	1	1	0	-
13.	Satellite Phone	1	1	0	-
14.	VHF Sets	1	0	1	-
15.	VHF Mobile Station	0	0	0	-
16.	Walkie-Talkie (VHF hand Set)	2	2	0	-
17.	Portable Diesel Generator	0	0	0	-
18.	Inverter with Battery	1	1	0	-
19.	Inflatable Tower Light	2	2	0	-
20.	Power Saw	2	2	0	-
21.	Life Jacket	2	0	2	-
22.	Life Buoy	0	0	0	-
23.	Aluminium Ladder	1	0	1	-
24.	Fire Extinguisher	2	0	2	-
25.	Siren	1	0	1	-
26.	Megaphone	0	0	0	-
27.	Colour TV/Stand	1	1	0	-
28.	Mobile Phone	0	0	0	-
29.	Display Board	1	0	1	-
30.	White Broad	1	0	1	-
31.	Computer Table/Chair	1	0	1	-
32.	Rack	0	0	0	-
33.	Book Case	0	0	0	-
34.	GI Trunk	2	2	0	-
35.	Commando Search Light	1	1	0	-
36.	Steel Almirah	1	1	0	-

Figure : 4.3
Information Flow Chart from District Emergency Operation Center (DEOC) to Villages with Early Warning

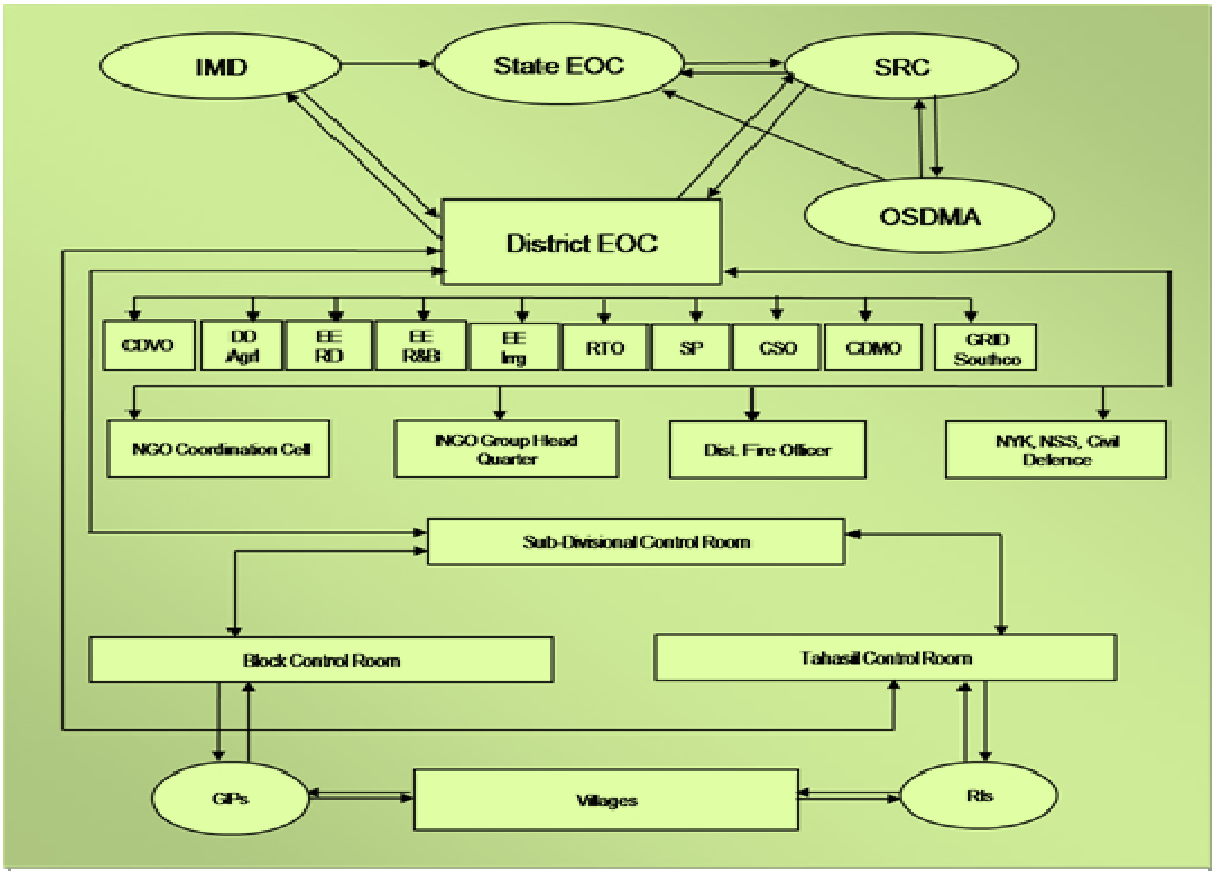

Table : 4.9
Key Line Departments at the District

Sl. No.	Department	Head of the Department at District	Name of the Nodal Officer	Contact No.
1.	R&DM	Collector& DM	Sri SubratPanigrahy, OAS District Emergency Officer	8763243678
2.	Home	Superintendent of Police	Sri Tapan Narayan Rath, OPS SDPO, Rayagada	9178885000
3.	Home	Asst. Fire Officer	Sri KabindraSunani Fire Officer	9937476209
4.	Health & FW	CDM& PHO	Dr.Mamata Choudhury DPHO	9439984968
5.	ARD	CDVO	Dr. Sisir Kumar Sahu I/c. Dy. Director	9861075039
6.	PR&DW	EE	Er. RiteeshSahu Asst. Executive Engineer	8280408243
7.	H&UD	EE	Er. Amiya Kumar Sethy Asst. Engineer	9437738022

Figure : 4.4

Information Flow Chart from Villages to District Emergency Operation Center (DEOC) without Early Warning

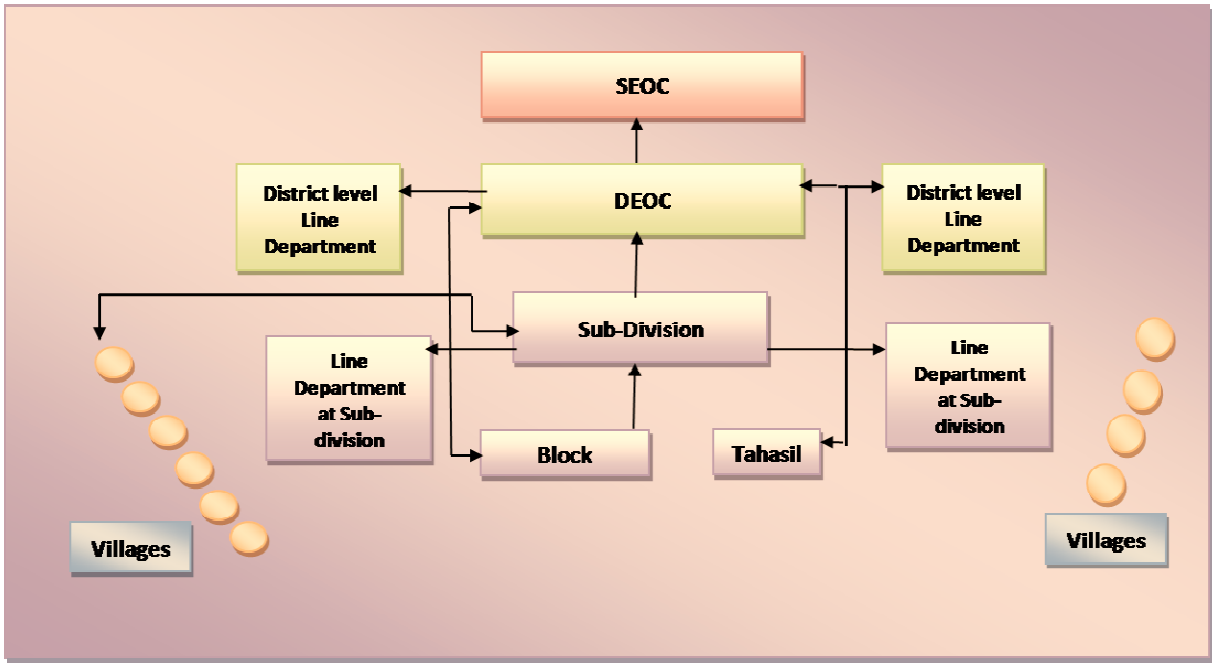

4.16.3 Block Emergency Operation Center (BEOC)

During the time of disaster the Block Development Officer and Tahasildars are jointly manage reliefadministration at theirrespective jurisdictions. To combat heat wave situation, and for the flood management during the monsoon,Control Room is functioning round the clock in all Blocks/Tahasil from 15th June and shall be in operation till 30th November.

Table : 4.10
Key Line Departments at the Block

Sl. No.	Department	Head of the Department at Block	Name of the Nodal Officer	Contact No.
1.	PR&DW	BDO, Rayagada	Sri Rajendra Majhi, OAS Block Development Officer	9439561770
2.	PR&DW	BDO, Kalyansingpur	Sri Anup Panda, OAS Block Development Officer	9438253880
3.	PR&DW	BDO, Kolnara	Sri Tapas Bhoi, OAS Block Development Officer	7750831145
4.	PR&DW	BDO, Kashipur	Sri Bedadara Pradhan, OAS Block Development Officer	9437618068
5.	PR&DW	BDO, Gunupur	Ms. Gaytri Devi, OAS Block Development Officer	8895893930

6.	PR&DW	BDO, Padmapur	Sri Agasti Pradhan, OAS Block Development Officer	8280189387
7.	PR&DW	BDO, Gudari	Sri NursinghCharanaSethi, OAS Block Development Officer	9937147529
8.	PR&DW	BDO, Ramanaguda	Sri Sudhakar Raito, OAS Block Development Officer	9438221912
9.	PR&DW	BDO, Bissam Cuttack	Sri Albert Lakra, OAS Block Development Officer	9668754453
10.	PR&DW	BDO, Muniguda	Sri Dilip Ku. Behera, OAS Block Development Officer	9438734936
11.	PR&DW	BDO, Chandrapur	Sri Jurdge Dung Dung, OAS Block Development Officer	8280405316
12.	Health&FW	CHC, Bissam Cuttack	Dr.Bikash Panda Medical Officer I/c.	9439983512
13.	Health&FW	CHC, Gudari	Dr.Arupananda Behera Medical Officer I/c.	9658097097
14.	Health&FW	CHC, Chandrapur	Dr.Bidyadhar Behera Medical Officer I/c.	9439983558
15.	Health&FW	CHC, Jagannathpur	Dr.Himansu Kumar Das Medical Officer I/c.	9437642166
16.	Health&FW	CHC, Jemadeipentho	Dr.Pradeepta Kumar Subudhi Medical Officer I/c.	9439984894
17.	Health&FW	CHC, Kashipur	Dr.Netrananda Nayak Medical Officer I/c.	9439350383
18.	Health&FW	CHC, Kalyansingpur	Dr.Chinmay Lima Medical Officer I/c.	9439983707
19.	Health&FW	CHC, Kolnara	Dr.Bhabani Shankar Bahidar Medical Officer I/c.	9439984699
20.	Health&FW	CHC, Muniguda	Dr.Sanjay Kumar Medical Officer I/c.	9439984782
21.	Health&FW	CHC, Padmaur	Dr.Rajesh Kumar Rout Medical Officer I/c	9040127150
22.	Health&FW	CHC, Ramanaguda	Dr.B.V.S. Prusty Medical Officer I/c.	9439984861
23.	Health&FW	UPHC, Rayagada	Dr. Sandeep Mohanty Medical Officer	7008849109
24.	Home	Fire Station, Rayagada	Sri KabindraSunani Fire Officer	9937476209 06856-222222
25.	Home	Fire Station,Kalyansingpur	Sri Brhamananda Pradhan Leading Fireman	9438101681 06856-201150
26.	Home	Fire Station,Kolnara	Sri Suruji Kumar Pradhan Leading Fireman	6371423637
27.	Home	Fire Station, Kashipur	Sri Sarat Chandra Bhuyn Leading Fireman	9556852193
28.	Home	Fire Station,Gunupur	Sri J. Lalaji Station Officer	9437161822 06857-250333
29.	Home	Fire Station,Padmapur	Sri SusantSethy Station Officer	9861369632 06857-266111

30.	Home	Fire Station,Gudari	Sri Narayan Karjee Leading Fireman	8018452214
31.	Home	Fire Station,Ramanaguda	Sri Laxmi Charan Mohapatra Station Officer	9438059050 06857-258222
32.	Home	Fire Station, Bissam Cuttack	Sri Pradeep Kumar Behera Station Officer	9437384643
33.	Home	Fire Station,Muniguda	Sri Chinmaya Prasad Behera Station Officer	8249319754 06863-211201
34.	W&CD& MS	CDPO, Rayagada	Ms. Puspanjali Mishra	9437529229 06856-224323
35.	W&CD& MS	CDPO, Kalyansingpur	Ms. Arundhati Das Bhattamishara	9439707742
36.	W&CD& MS	CDPO, Kolnara	Ms. G. Girija	9439172344 06856-233684
37.	W&CD& MS	CDPO I/c., Kashipur	Ms. Nalini Bairagi	9437669007
38.	W&CD& MS	CDPO, Gunupur	Miss. Karna Murmu	9437139104 06857-250206
39.	W&CD& MS	CDPO, Padmapur	Smt. Pramila Behera	9438229935 06857-266102
40.	W&CD& MS	CDPO, Gudari	Ms. PuspanjaliPattnaik	8917211570 9438433134
41.	W&CD& MS	CDPO, Ramanaguda	Smt. SantilataRath	9438765258
42.	W&CD& MS	CDPO, Bissam Cuttack	Ms. Susila Sabar	8917211750
43.	W&CD& MS	CDPO, Muniguda	Smt. Sunila Prava Rath	8480234442 06863-245472
44.	W&CD& MS	CDPO I/c., Chandrapur	Ms. MinakhiSahu	9437682291

Table : 4.11

Key Line Departments at the Tahasil

Sl. No.	Department	Head of the Department at Tahasil	Name of the Nodal Officer	Contact No.
1.	Revenue & DM	Tahasil, Rayagada	Sri Uma Sankar Behera, OAS Tahasildar	7838327915
2.	Revenue & DM	Tahasil, Kalyansingpur	Sri SahadevKutruka, ORS Tahasildar	9438788358
3.	Revenue & DM	Tahasil, Kolnara	Ms. Manasi Nayak, OAS Tahasildar	9437836949
4.	Revenue & DM	Tahasil, Kashipur	Sri Sauvagya Behera, OAS Tahasildar	8249719759
5.	Revenue & DM	Tahasil, Gunupur	Ms. Namrota Modi, OAS Tahasildar	8280010560

6.	Revenue & DM	Tahasil, Padmapur	Sri NilaMadhaba Majhi, OAS Tahasildar	7205046908
7.	Revenue & DM	Tahasil, Gudari	Ms. Bharatee Devi, OASTahasildar	7205575337
8.	Revenue & DM	Tahasil, Ramanaguda	Ms. Jayshree Mallik, OAS Tahasildar	9438523742
9.	Revenue & DM	Tahasil, Bissam Cuttack	Sri Albert Lakra, OAS Tahasildar	9668754453
10.	Revenue & DM	Tahasil, Muniguda	Sri Debasis Gouda, OAS Tahasildar	9090499102
11.	Revenue & DM	Tahasil, Chandrapur	Sri Fernadid Ekka, ORS Tahasildar	8480337800

4.17 State Crisis Group (SCG)

The State Government has constituted a State Crisis Group for management of chemical accidents as provision of the Chemical Accidents (Emergency Planning, Preparedness, and Response) Rules, 1996 on 1st August 1996.

a. The State Crisis Group shall meet at least once in three months and follow such procedure for transaction of business as it deems fit.

b. Notwithstanding anything contained in sub-rule (2), the State Crisis Group may co-opt any person whose assistance or advice is considered useful in performing any of its functions, to participate in the deliberation of any of its meetings.

4.17.1 Composition of the State Crisis Group

The State Crisis Group comprising of the following members in pursuance of the Rule-6 of the Chemical Accident (Emergency Planning, Preparedness and Response) Rules, 1996.

Table : 4.12
Composition of State Crisis Group

Sl. No.	Members	Designation
1.	Chief Secretary, Odisha	Chairman
2.	DC-cum-ACS & Chairman, SPCB	Member
3.	Secretary to Government, Labour & ESI Department	Member Secretary
4.	Secretary to Government, Home Department	Member
5.	Secretary to Government, Forest & Environment Department	Member
6.	Secretary to Government, Health & FW Department	Member
7.	Secretary to Government, Industries Department	Member
8.	Secretary to Government, H&UD Department (PH Engineering)	Member

9.	Special Relief Commissioner, Odisha	Member
10.	Secretary to Government, Transport Department	Member
11.	Labour Commissioner	Member
12.	D.G. of Police, Odisha	Member
13.	D.G., Fire Services	Member
14.	Director of Factories and Boilers	Member
15.	Head, NDRF, Odisha, Bhubaneswar	Member
16.	Head, Tata Steel Ltd. Kalinga Nagar	Member
17.	Head (Safety), IOCL, Paradeep	Member
18.	Prof. G.K.Roy, Ex-Director and HOD (Chemical Engg.), NIT, Rourkela	Member
19.	Director, RLI, (Directorate General of Factory Advice, Kolkata, GoI)	Member
20.	Regional Director, Mines Safety (DGMS, Bhubaneswar, GoI)	Member

4.17.2 Functions of the State Crisis Group

The State Crisis Group is the apex body in the State to deal with major chemical accidents and to provide expert guidance for handling major chemical accidents. Without prejudice to the functions specified under sub-rule (1), the State Crisis Group shall,

1. Assist the State Government in managing chemical accidents at a site;
2. Review all district off-site emergency plans in the State with a view to examine its adequacy in accordance with the Manufacture, Storage and Import of Hazardous Chemicals, Rules and forward a report to the Central Crisis Group once in three months;
3. Assist the State Government in the planning, preparedness and mitigation of major chemical accidents at a site in the State;
4. Continuously monitor the post-accident situation arising out of a major chemical accident in the State and forward a report to the Central Crisis group
5. Review the progress report submitted by the District Crisis groups;
6. Respond to queries addressed to it by the District Crisis groups;
7. Publish a list of experts and officials in the State who are concerned with the management of chemical accidents.

4.18 District Crisis Group

As prescribed in the Chemical Accident (Emergency Planning, Preparedness and Response) Rules, 1996, the District Crisis Group has to be constituted.

The District Crisis Group is the apex body in the district to deal with major chemical accidents and to provide expert guidance for handling chemical accidents. Without prejudice to the functions specified under sub-rule (1), the District Crisis Group shall,

1. Assist in the preparation of the district off-site emergency plan;
2. Assist the district administration in the management of chemical;
3. Continuously monitor every chemical accident;
4. Review all the on-site emergency plans prepared by the occupier of Major Accident Hazards installation for the preparation of the district off-site emergency plan;
5. Ensure continuous information flow from the district to the Central and State Crisis Group regarding accident situation and mitigation efforts;
6. Forward a report of the chemical accident within fifteen days to the State Crisis Group;
7. Conduct at least one full-scale mock-drill of a chemical accident at a site each year and forward a report of the strength and the weakness of the plan to the State Crisis Group.

4.18.1 Composition of the District Crisis Group

Date of Constitution of District Crisis Group (dd/mm/yyyy) : 20.06.2000

Table : 4.13
Composition of District Crisis Group

Sl. No.	Member	Designation
1.	Collector& District Magistrate, Rayagada	Chairperson
2.	Assist. Director of Factories& Boilers, Rayagada	Member Secretary
3.	Superintendent of Police, Rayagada	Invited Member
4.	Additional District Magistrate, Rayagada	Member
5.	Sub- Collector, Rayagada	Member
6.	District Emergency Officer, Rayagada	Member
7.	RTO, Rayagada	Member
8.	Tahsildar, Rayagada	Invited Member
9.	General Manager, D.I.C., Rayagada	Member
10.	Fire Officer, Rayagada	Member
11.	Chief District Medical Officer, Rayagada	Member
12.	Regional Officer, O.S.P.C.B., Rayagada	Member
13.	Sub-Collector, Gunupur	Member
14.	DLO, Rayagada	Invited Member
15.	Block Development Officer, Rayagada	Invited Member
16.	Block Development Officer, Kolonara	Invited Member
17.	CSO, Rayagada	Member
18.	Executive Engineer, GRIDCO, Rayagada	Member

19.	DPO, DDMA, OSDMA, Rayagada	Member
20.	District Information & Public Relation Officer, Rayagada	Member
21.	Controller of Explosive, Rourkela	Member
22.	Chief, Civil Defence	Member
23.	Working President, J.K. Paper Mills Workers Union	Member
24.	Dy. Superintendent of Police, Rayagada	Member
25.	Executive Officer, Rayagada Municipality	Member
26.	Sub-Divisional Officer, PHD, Rayagada	Member
27.	District Agricultural Officer	Member
28.	Chief Executive (Works), J. K. Paper Mills	Member
29.	Chief Safety Officer, J.K. Paper Mills	Member
30.	Chief Medical Officer, J.K. Paper Mills	Member
31.	Sr. General Manager, IMFA Ltd., Therubali	Member
32.	Chief Safety Officer, IMFA Ltd., Therubali	Member
33.	Sr. General Manager, Utkal Alumina International Ltd., Tikiri	Member
34.	Chief Safety Officer, Utkal Alumina International Ltd., Tikiri	Member
35.	Chief Executive (Works), Utkal Alumina International Ltd., Tikiri	Member
36.	Factory Manager, M/s. JAYSCO, Rayagada	Member
37.	Factory Manager, M/s. IOCL, Rayagada	Member
38.	Safety Officer, M/s. IOCL, Rayagada	Member
39.	Representative of DRM, Visakhapatnam	Invited Member

4.19 Local Crisis Group

The Local Crisis Group shall be the body in the industrial pocket to deal with chemical accidents and coordinate efforts in planning, preparedness and mitigation of a chemical accident. Without prejudice to the functions specified under sub-rule (1), the Local Crisis Group shall,

1. Prepare local emergency plan for the industrial pocket;
2. Train personnel involved in chemical accident management;
3. Ensure dovetailing of the local emergency plan with the district off-site emergency plan;
4. Educate the population likely to be affected in a chemical accident about the remedies and existing preparedness in the area;
5. Conduct at least one full scale mock-drill of a chemical accident at a site every six months forward a report to the District Crisis Group;
6. Respond to all public inquiries on the subject.

4.19.1 Composition of the Local Crisis Group

Table : 4.14

Composition of Local Crisis Group

Sl. No.	Member	Designation
1.	Sub-Divisional Magistrate	Chairperson
2.	Inspector of Factories	Member Secretary
3.	Industries in the District	Member
4.	Two Transporters of Hazardous Chemicals	Member
5.	Fire Officer	Member
6.	Station House Officer (Police)	Member
7.	Block Development Officer	Member
8.	One Representative of Civil Defence	Member
9.	Primary Health Officer	Member
10.	Editor of Local News Paper	Member
11.	Community leader/Sarpanch/Village	Member
12.	Pradhan nominated by Chairperson	Member
13.	One Representative of NGOs	Member
14.	Two Doctors eminent in the Local area	Member
15.	Two Social Workers	Member

Figure : 4.5

Coordination Structure at the District Level and Down the Line

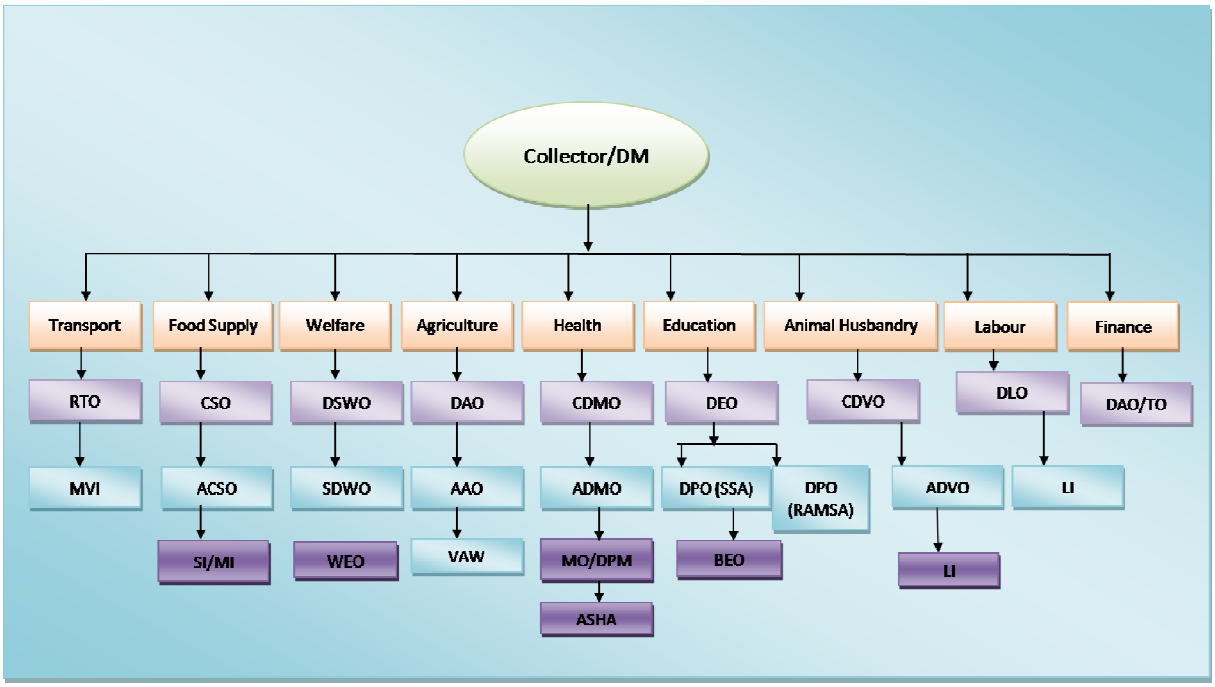

4.20 GO-NGO Coordination Before and After Disaster in the District

The Section 35 (2) of DM Act 2005 says, In particular and without prejudice to the generality of the provisions of sub-section (I), the measures which the Central Government may take under that sub-section include measures with respect to all or any of the following matters, namely- (a) Coordination of actions of Ministries or Departments of the Government of India, State Governments, National Authority, Governmental and non-governmental organizations in relation to disaster management.

Odisha State Disaster Management Policy 2005, the Resolution dated 4th March, 2005 states that, active participation of NGOs, community based organizations (CBOs) and other civil society institutions are essential for effective disaster management. Therefore, their help and cooperation will be solicited. The NGOs will be encouraged to carry out sustained developmental work with disaster resilience as the central theme, especially in remote, inaccessible and vulnerable areas of the State.

The district has been able to achieve partnership with various social organizations like NCC, NYK, St. John Ambulance, Sathy Sai Seva Group, Lions Club, Junior, Youth Red Cross,etc are the important organizations who are working dedicatedly in providing their services for disaster management to the mankind. Youth Red Cross and NCC are playing instrumental role in generating awareness and facilitating community planning in the district. The District Magistrate (Central) Office is taking special initiatives to encourage NGOs/ VOs/ Youth Clubs to participate in various awareness generation activities and community planning exercises.

In the Recent Past, Rayagada has crossed over severe Railway Accident near Kuneru. During this disaster various NGOs, Youth Clubs, Registered Social Organisations, NCC, Red Cross has supported and played an important role in rescue and evacuation mechanism. The Lions Club, MarwadiYuvaManch, Sathya Sai SevaSamiti,etc have provided both food and clothes to the people suffered during Train Accident.

So, the whole process of GO-NGO Coordination is as follows:

- Line listing of NGOs/VOs with their area and subject of operation
- In District Planning process the sharing of ideas may be incorporated
- While approaching community centric approach the NGOs can play a better role
- To ensure community Participation in every developmental activity of the GO
- In mainstreaming of the vulnerable community
- Sharing of responsibility and hands on support in case of emergencies
- Exchange of Resources

4.21 Role of Corporate Sector in the District Relating to Disaster Management

Disaster affects development and all aspect of human life and its management involves actions by all departments,organization and agencies.Itis a multi-agency function of government non-government and corporate sectors. Thereforeit is important that roles and responsibilities of eachstakeholderarelaid down during normal time and coordination mechanism worked out sothat the same works during emergencies. Therefore, all the stakeholders, government, private and business houses in the district should participate in the DRR strategy in the district.

The Corporate sector are a major partner in the DDMA organogram. They are members of Red Cross as well as members of Crisis Management Group. We have 3 nos of major corporate houses at Rayagada district. They are J.K. Papers Ltd., IMFA &Utkal Alumina. JK Papers Ltd. Is working in JK Pur just 8 kms away from head quarter as IMFA is situated around 20 kms and Utkal Alumina is the farthest around 90 kms but every close to two of the most vulnerable epidemic prone blocks of Rayagada district i.e. Kashipur and K.Singpur.

Since, they are working in the fields of industrial sector, they have well establishment of health units which is generally used for local public also. While they have their own safety and security measures, they have good and upgraded source of human resource and equipments too. In recent past during train accident, all the three CSR partners have supported in relief operations, in evacuation and relief and in transportation of injured and diseased persons. Actively participating in CSR activities in development of local areas.

The CSR partners contributes in several ways to disaster management activity:

- Awareness generation
- Training
- Mock drills
- Development of on-site and off-site DM plans
- Preparation of inventory of resources
- Sensitization programme
- Organisation of annual event
- Preparation of inventory resource

4.22 Public Private Partnership: Public & Private Emergency ServiceFacilities Available in the District

To provide emergency services in the critical areas partnership with the private agencies established in the district. Ambulance service, patient transport and connectivity to remote areas as well as stocking of food materials in the pre-flood situation managed through public private partnerships by the health, transportation and civil supplies departments respectively.

4.23 Multipurpose Flood Shelters (MFS) in the District

a) There are 3 Nos. of Multipurpose Flood Shelters constructed under the Chief Minister's Relief Fund (CMRF) in 3 different flood prone locations of the district to meet the infrastructure gap as well to be used for shelter purposes to save human lives during disasters. The ground floor of the building can be used as shelter for livestock during emergencies. Relief materials and medicines can be stocked for emergency situation.

b) To ensure sustainable maintenance of the shelter buildings, community based Flood Shelter Management and Maintenance Committee (FSMMC) is formed at each MFS level. Different Task forces are responsible different tasks to manage the disaster more effectively at community level.

Table : 4.16
Details of FSMMC

Sl. No.	Name of the FS	Location	Name of President	Contact No.	Name of Secretary	Contact No.
1.	MFS	Vill/GP Hat Seskhal, Rayagada	Sri Basanta Ku. Bidika, Sarpanch, Hat Seskhal	-	Sri Sudhir Kumar Panli	9439680432
2.	MFS	Bikrampur, Gunupur	Sri Bhabagrahi Sahoo Executive Officer Municipality, Gunupur	7735537724	Sri DebiprasadBaur i	9861875579
3.	MFS	Vill/GP Kutragada, Bissam Cuttack	Sri Narendra Pidikaka Sarpanch, Kutragada	-	Sri Ajit Martha	8280030759 9777261758

c) A number of equipments including basic equipment for search and rescue have been provided to each shelter to use at shelter level during disasters.

Table : 4.17
Details of Equipments Provided to FS

Sl. No.	Name of the MFS	Location	Equipments Provided	Status		Remarks
				Operational	Non Operational	
1.	MFS	Vill/GP Hat Seskhal, Rayagada Block	Telescopic Tower Light with Generator, Portable Inflatable Towerlight, Life Buoy, Life Jacket, Foldable Stretcher, Fire Extingusher, Wheel Chair, Hansheld Searchlight, Chain Saw, BAR with Safety Cover RSN, Spare Chain, Helmet, Gum Boot, Safety Goggles, Tool Kits, Free Kitchen Utensil Items, etc.	Yes	-	-
2.	MFS	Bikrampur, Gunupur				
3.	MFS	Vill/GP Kutragada, Bissam Cuttack Block				

4.24 Other Identified Safe Temporary Shelters in the District

Table : 4.18

Identified Safe Temporary Shelters

Sl. No.	Block	GP	Village	Name of the Institutions/Buildings	Type ofRoof	No. of Rooms(Size)	No. of Toilets (M/F)	Availability of Kitchen	Total useable area
1.	Rayagada	Pitamahal	Lada Jagannathpur Beheraguda Pujaribambu Umarballi	Lada School Building JagannathpurSchool Building Jurudi School Building Bairagihalua School	Concrete	-	-	-	-
2.	Rayagada	Jemadeipentho	Sanakantua Badaraising Turihansa	School Building School Building Badahansa School Building	Concrete	-	-	-	-
3.	Rayagada	Kerada	Boiruhalua Anija Gangannapeta	B.Halua School Building School Building Khilimisiguda School Building	Concrete	-	-	-	-
4.	Rayagada	K.Malligam	Gurumguda	School Building	Concrete	-	-	-	-
5.	Rayagada	Kottapetta	Kotapetta	School Building	Concrete	-	-	-	-
6.	Rayagada	K.Malligam	K.Malligam KondhaoMalliga n Dukhinaikguda Kadaliguda	School Building School Building Near byKadaliguda School Building School Building	Concrete	-	-	-	-
7.	Rayagada	Hat Seshkhal	Hat Seshkhal	MCS, Hatasheskhal	Concrete	-	-	-	-
8.	Gunpur	Gadiakhala	Turukaniguda Pradhaniguda Gadiakhala	Turukaniguda High School Pradhaniguda High School Gadiakhola Temple	Concrete	-	-	-	-
9.	GunpurULB	GunpurULB	GunpurULB	Sub-Collector Office Gunpur College Govt.Boys' High School Housing Board Colony Marathiguda Old-Sub Treasury Office MCS at Municipality	Concrete	-	-	-	-
10.	Gunpur	Dombosora	Dombosora	Dombosora High School	Concrete	-	-	-	-

11.	Gunpur	Jagannathpur	Jagannathpur Machhakhunti	Jagannath High School & ME School Machhakhunti U.P. School	Concrete	-	-	-	-
12.	Gunpur	Sirijholi	Sirijholi	Sirijholi U.P. School	Concrete	-	-	-	-
13.	Gunpur	Chalakamba	Chalakamba	Housing Board Colony Chalakamba High School	Concrete	-	-	-	-
14.	Gunpur	Baghsala	Bharisingi	Bharisingi U.P. school	Concrete	-	-	-	-
15.	Gunpur	Ompera	Ompera	Low Cost Hostel, Ompera	Concrete	-	-	-	-
16.	Gudari NAC	Gudari NAC	Gudari NAC	Govt. High School College Hostel Gudari Girls' U.P. School Vetenary Office Boys' U.P.School GoudasahiU.P.School Bahmindonger& Bhurukudi School	Concrete	-	-	-	-
17.	Gudari	Asada	Asada	Bahminidonger and Bhurukudi School	Concrete	-	-	-	-
18	Gudari	Khariguda	Gunangbali Ponkobadi Khetaguda Sanagorotha Badagorotha Baghamari	Pimary School Sanagorotha	Concrete	-	-	-	-
19.	Chandrapur	Bijapur	Bijapur Gundriguda Hanumanthapur Dangodoroda Ramona Bada Pandarakhala Bedabaju	PSME School UPSchoolGudarigunda PSME School	Concrete	-	-	-	-
20.	Ramanuguda	Bhamini	Limpadar K.Gumuda Serma Bhamini Gumuda Dhepagumuda Antrajholi Gulumunda Gutulidong Kaithapadar Achava Pandrajholli Srirampur	ME& UP School of Ukkamba and Limapadar Khalagumuda School Dhepaguda School NirmolaSevasharma Dhepaguda PS Linapadar PS Birod Nagar PS Gumuda PS KhallaGumuda PS	Concrete	-	-	-	-

21.	Bissam Cuttack	Kutraguda	Kutraguda Hukumtola Kusumgudi Kutraguda Metragudi Gumudi Khalamunda Gangarapadu	MFS Kuturagada RestshedKutragada Sevasharma Building	Concrete	-	-	-	-
22.	Muniguda	Raghubari Ambadala Patraguda Ambadala Patraguda Amlabhata Kumudabali	Silkudi Ghamataguda Gumudi Jhigidi Kumudabali Singari Kinam Koramohan Janabali Ankurbali Dhobagudi Deokupuli	PS Silkudi PS Ghamataguda PS Gumudi PSJhigidi PSH, Agula PSH,Singari PS Podimoska PS Tulaipadar PS Janabali PS Khilamunda PS Dhobagudi PS Deokupuli	Concrete	-	-	-	-
23.	Padampur	Bichikote Dharapur Radu Jeera	Bichikote Dharapur Radu Jeera	LP School,Dharapur	Concrete	-	-	-	-
24.	Padampur	Derigan Kadamguda Karnapadu	Derigan Kadamguda Karnapadu	Dispensary Building,Derigan Primary School Building,Karnapadu	Concrete	-	-	-	-
25.	Padampur	Naira	Naira	ME School, Naira	Concrete	-	-	-	-
26.	Padampur	Khamapada	Khamapadar and attached area	Boys' UP School,Padampur	Concrete	-	-	-	-
27.	Kalyansingpur	K.Singhpur	K. Singhpur Andharitola	School Building	Concrete	-	-	-	-
28.	Kalyansingpur	Dhamanipanga	Adabadi	School Building	Concrete	-	-	-	-
29.	Kalyansingpur	Pujariguda	Pujariguda Mahariguda	School Building	Concrete	-	-	-	-
30.	Kalyansingpur	Badaguda	Kumbharguda	School Building	Concrete	-	-	-	-

31.	Kalyansingpur	Sikarpai	Belkona Dhamalima Bheja	School Building	Concrete	-	-	-	-
32.	Kalyansingpur	Majhiguda	Jilunda Kothaguda G.K.Paddu Kuradi	School Building	Concrete	-	-	-	-

4.25 Other Safe Sites for Temporary Shelter for Flood, etc.

Sl. No.	Block Name	GP Name	No. of Mounts	No. of High Bridges
1.	-	-	-	-

Chapter-5

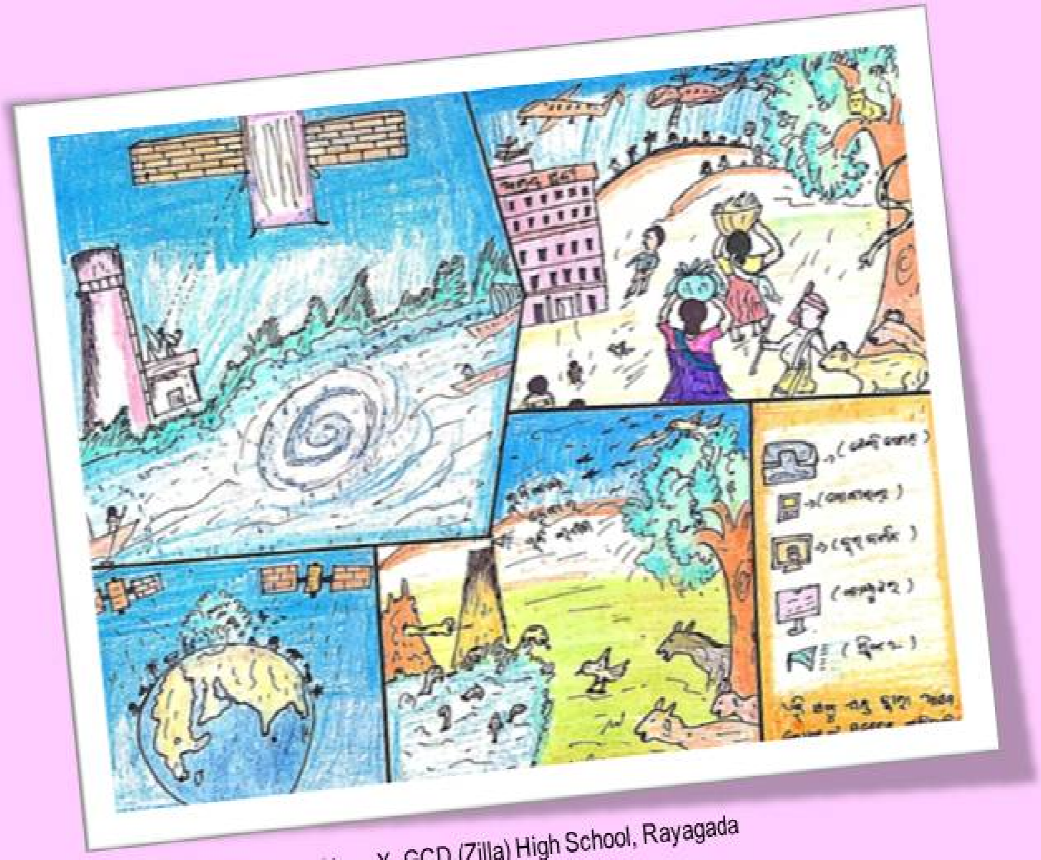

Artist : SAJEN NAIK, Class-X, GCD (Zilla) High School, Rayagada

Prevention & Mitigation Measures

5.1 Ways & Means to Prevent or Reduce the Impact of Various Disasters

A better disaster management is possible only by meansofpreventionand mitigation activities. Now a day there is a paradigm shift in theapproach to disaster management from a culture of relief and rehabilitation to that ofprevention and mitigation. Structural prevention and mitigation measuresgenerally refer to physical construction which includes engineering measures, construction of hazard resistant and protectiveinfrastructures. Non-structural measures refer to awareness and education, practice, training and capacity development.

The preventive measures must be hazard specific . I must in structural and non-structural. The district must consider to be prepared by cross checking these following preventive measures.

Hazard	Structural Measures	Non-StructuralMeasures
Flood	• Construction, maintenance and protection of flood control structures like embankments, bunds, etc. • Dams and embankments can also be constructed which can be used as temporarily storing space which reduced the chances of lower plains getting flooded. • Critical buildings as well as private houses in flood prone areas should be constructed on an elevated area & if necessary on stilts and platform. • Construction of tube wells on raised platforms.	• Awareness on flood proof habitat planning with long term goal. • Crops that can be harvested before the onset of monsoon/flood season and crops that are flood friendly should be grown in the region.
Drought	• Construction of irrigation channels. • Existing ponds to be cleaned and more ponds to be dug as part of MNREGA activities in village. • Sluice gates to be linked with ponds. • Tubewells and Bore wells to be built in villages. • Construction and maintenance of	• Promotion and support for rainwater harvesting. • Awareness on government subsidy on bore wells for irrigation purposes.

	grain banks on safer locations. • Massive Plantations to be taken up.	
Epidemic	• Health units to be updated. • Ready stock of emergency medicines. • PWS/ Tube wells/ Sanitary wells to be chlorinated.	• Awareness generation on different epidemics.
Fire	• Establishment of fire stations as per Fire Safety Bye laws. • Updated inventory system and fire fighting equipment. • Alert communication system.	• Promotion of usage of fuel blocks during summers to minimize cases of fire during summer. • Awareness campaign on fire hazard and strategies to prevent fire incidents and promotion of usages.
Road / Rail Accident	• Possible vulnerable routs / tracks to be identified. • Strong monitoring of the maintenance to avoid human fault.	• Time being meetings between administration and railway board. • Emergency contacts to be establish. • Sharing of disaster management plan.
Earthquake	• All Building have earthquake resilient features. • Building bye laws applicable for Zone-5 region should be followed all buildings & public buildings must.	• Awareness and mock drill in buildings to demonstrate fire rescue methods and fire fighting methods.

5.2 Structural Measures

Table : 5.1

Sl. No.	Name of the Department/ Office	Activity/ Project	Starting Date	Date of Completion	Cost (Rs. in lakh)	Funding Source
1.	Paralakhemundi Irrigation Division	Flood Protection WorkonLeft&RightFlood Bank of RiverVansadhara near Sanahuma, Kareiguda, Naira, Karnapadu&Derigam	Current FY	Current FY	523.19	RIDF-XXIV
2.	Paralakhemundi Irrigation Division	Flood Protection Work to Right Flood Bank of RiverNagavali near Dakaluguda	Current FY	Current FY	126.85	RIDF-XXIV
3.	Paralakhemundi Irrigation Division	Flood Protection Work to Right Flood Bank of River Nagavali near Khilmisguda&HatSeskhal	Current FY	Current FY	402.02	RIDF-XXIV
4.	Paralakhemundi Irrigation Division	Flood Protection Work to Right Flood Bank of River Nagavali near Beheraguda	Current FY	Current FY	345.91	RIDF-XXIV

5.	Paralakhemundi Irrigation Division	Flood Protection Work to Right Flood Bank of JhanjabatiNalla near Halua	Current FY	Current FY	123.03	RIDF-XXIV
6.	Paralakhemundi Irrigation Division	Flood Protection Work to Left Flood Bank of JhanjabatiNalla Right near Jagannath Temple to Majhighariani Temple	Current FY	Current FY	370.37	RIDF-XXIV
7.	Paralakhemundi Irrigation Division	Flood Protection Work on Right Flood Bank of RiverVansadhara near Bainaguda	Current FY	Current FY	387.70	Deptt.
8.	Paralakhemundi Irrigation Division	Flood Protection Work on Left Flood Bank of RiverVansadhara near Gudari	Current FY	Current FY	330.00	Deptt.
9.	Paralakhemundi Irrigation Division	Flood Protection Work on Left Flood Bank of RiverVansadhara near Chalakamba	Current FY	Current FY	201.60	Deptt.
10.	Paralakhemundi Irrigation Division	Flood Protection Work on Right Flood Bank of RiverVansadhara near Limapadar	Current FY	Current FY	424.30	Deptt.
11.	Paralakhemundi Irrigation Division	Flood Protection Work on Left Flood Bank of SirijholliNalla near Gulumunda to Panasaguda of RiverVansadhara Right	Current FY	Current FY	238.30	Deptt.
12.	Paralakhemundi Irrigation Division	Flood Protection Work on Left Flood Bank of RiverVansadhara near Gunupur Town	Current FY	Current FY	353.30	Deptt.
13.	Paralakhemundi Irrigation Division	Flood Protection Work to Right Flood Bank of RiverNagavali near Rebatiguda&Biribadi	Current FY	Current FY	354.40	Deptt.
14.	Paralakhemundi Irrigation Division	Flood Protection Work to Right Flood Bank of RiverNagavali near Ambaguda	Current FY	Current FY	459.40	Deptt.
15.	Paralakhemundi Irrigation Division	Flood Protection Work to Both Banks of RiverNagavali near Kotapeta&Malligaon	Current FY	Current FY	658.80	Deptt.
16.	DDH	Pack House	-	3 Months	4.00	MIDH Scheme
17.	DDH	Shade Net House	-	3 Months	0.0071/Sq.Mt.	MIDH Scheme
18.	DDH	Low Energy Evaporative Cool Chamber (8 MT)	-	3 Months	5.00	MIDH Scheme
19.	DDH	Farm Pond (Water Harvesting)	-	3 Months	Subsidy 0.75	MIDH Scheme

[Source: Irrigation Division/ DDH]

5.3 Non-Structural Measures

Table : 5.2

Sl. No.	Name of the Department/ Office	Activity/ Project	Starting Date	Date of Completion	Cost (Rs. in lakh)	Funding Source
1.	DDA	DCP(Low Remunerative crops to High Remunerative crops)	April	September	-	Deptt.
2.	DDH	Rejuvenation of Old Orchards	-	3 Months	Subsidy 0.20/Ha.	MIDH Scheme
3.	DDH	Plantation (Perennial Crops)	-	3 Months	50% Subsidy on cost of planation	MIDH Scheme
4.	RMC (R)	Awareness for Paddy Procurement	November & April	November & April	1.50	Own
5.	RMC (R)	Awareness for Cotton Procurement	November	November	1.00	Own

[Source:DDA/ DDH/ RMC]

5.4 Scope for integrating different schemes for Disaster Risk Reduction (DRR) Activities

Sl. No.	Scheme	Possible Activities for DRR
1.	Biju Krushak Kalyan Yojana (BKKY)	• To provide health security to the farmers and their families. • To provide financial support through health and accident insurance.
2.	Gopabandhu Gramin Yojana (Bijli,Sadak&Pani)	• Road connectivity. • Water supply. • Installation of critical infrastructures.
3.	Biju Setu Yojana (Rural Bridges)	• All weather road connectivity in remote areas. • Infrastructure development.
4.	Mission Shakti	• Institution building. • Capacity building for risk reduction.
5.	Integrated Child Protection Scheme (ICPS)	• To provide a safe and secure environment for overall development of the children. • Protection of child rights.
6.	Odisha PVTGs Empowerment & Livelihood Improvement Programme (OPELIP)	• PVTGs/PTGsCapacity Building. • Institution Building. • Livelihood Improvement &Empowerment.
7.	Odisha Tribal Empowerment & Livelihood Programme Plus (OTELP Plus)	• Livelihood support to tribal and vulnerable community. • Creation of durable structures.

8.	DAMAN (Durgama Anchalare Malaria Nirakaran)	• Malaria control. • Health safety.
9.	Pradhan Mantri Fasal Bima Yojana (PMFBY)	• Crop insurance. • Firming risk coverage in natural calamities.
10.	Pradhan Mantri Gram Sinchai Yojana (PMGSY)	• Irrigating the field of farmers and improving water use efficiency. • Enhance crop per drop by implementing water-saving technologies and precision irrigation.
11.	Sansad Adarsh Gram Yojana (SAGY)	• Development of model villages. • Social, cultural, economic and infrastructure developments in the villages.
12.	Janashree Vima Yojna	• Insurance protection. • Risk transfer.
13.	Pradhan Mantri Suraksha Bima Yojana (PMSBY)	• Insurance protection. • Risk transfer.
14.	Pradhan Mantri Jeevan Jyoti Bima Yojana (PMJJBY)	• Insurance protection. • Risk transfer.
15.	Pradhan Mantri Awas Yojana (PMAY) - Housing for all by 2022	• Construct disaster resilient houses. • Vulnerable infrastructure risk reduction.
16.	Mahatma Gandhi National Rural Employment Guarantee Scheme (MGNREGS)	• Construction of roads in remote areas. • Construction of multi-hazard shelters. • Plantation Activities. • Permanent Livelihood Activities.
17.	National Health Mission (NHM)	• Emergency Medical Response. • Ambulances Service. • Mobile Health Facility in Remote Areas.
18.	Pradhan Mantri Gram Sadak Yojana (PMGSY)	• Rural Road connectivity to remote and unconnected villages.
19.	Sarva Shiksha Abhiyan (SSA)	• Construction of new disaster resilient school buildings. • Retrofitting in existing school buildings. • Disaster preparedness and planning at school.
20.	Swachh Bharat Mission (SBM)	• For clean and hygienic environment. • Protection health.
21.	Soil Health Card Scheme	• Complete evaluation of the quality of soil. • Corrective measures to improve productivity.
22.	Pradhan Mantri Ujjwala Yojana (PMUY)	• Smoke and pollution free environment. • Protection of women health by smoke free cooking.
23.	Disease Control Programme	• Routine vaccination of livestock and birds to prevent contagious disease.
24.	Animal Health Camps	• Routine animal health camps to increase the health status and immunity of livestock and birds.

25.	BGREI-STV (Stress Tolerant Variety)	• Paddy-Sahabhagi(Drought resistance variety).
26.	State Plan	• Supply of hybrid vegetable mini-kits to farmers. • Implementation of single line trellies in vegetable crops. • Supplying of mango grafts, papaya, drumstick & K. Lime seedlings.
27.	MIDH	• Supplying of hybrid vegetable seedlings. • Supplying of loose flower seedlings. • Supplying of sprayers to the farmers in the subsidised rate.
28.	RMCLinkage	• Improve producers access and linkage to agriculture markets. • Training & development of marketing functionaries. • Alert farmers through announcement to safeguard agricultural produces. • Arrange trpouline, dories for covering of farmers agricultural produce at the market yard of RMC.

[Source: Government Department/Web Site/CDVO/DDA/DDH/RMC]

5.4 Scheme for Legal Services to the victims of disasters through Legal Services Authorities

5.4.1 National Legal Services Authority (NALSA)

The National Legal Services Authority (NALSA) has been constituted under the Legal Services Authorities Act, 1987 to provide free Legal Services to the weaker sections of the society. The Chief Justice of India is the Patron-in-Chief and the Senior most Hon'ble Judge, Supreme Court of India is the Executive Chairman of the Authority.

Public awareness, equal opportunity and deliverable justice are the cornerstones on which the edifice of NALSA is based. The principal objective of NALSA is to provide free and competent legal services to the weaker sections of the society and to ensure that opportunities for securing justice are not denied to any citizen by reason of economic or other disabilities, and to organize Lok Adalats for amicable settlement of disputes. Apart from the abovementioned, functions of NALSA include spreading legal literacy and awareness, undertaking social justice litigations etc.

With the aim of reaching out to the diverse milieu of people belonging to different socio-economic, cultural and political backgrounds, NALSA identifies specific categories of the marginalized and excluded groups from the diverse populace of the country and formulates various schemes for the implementation of preventive and strategic legal service programmes to be undertaken and implemented by the Legal Services Authorities at the various levels. In carrying out all these responsibilities, NALSA works in close coordination with the various

State Legal Services Authorities, District Legal Services Authorities and other agencies for a regular exchange of relevant information, monitoring and updating on the implementation and progress of the various schemes in vogue and fostering a strategic and coordinated approach to ensure smooth and streamlined functioning of the various agencies and stakeholders.

Figure :5.1

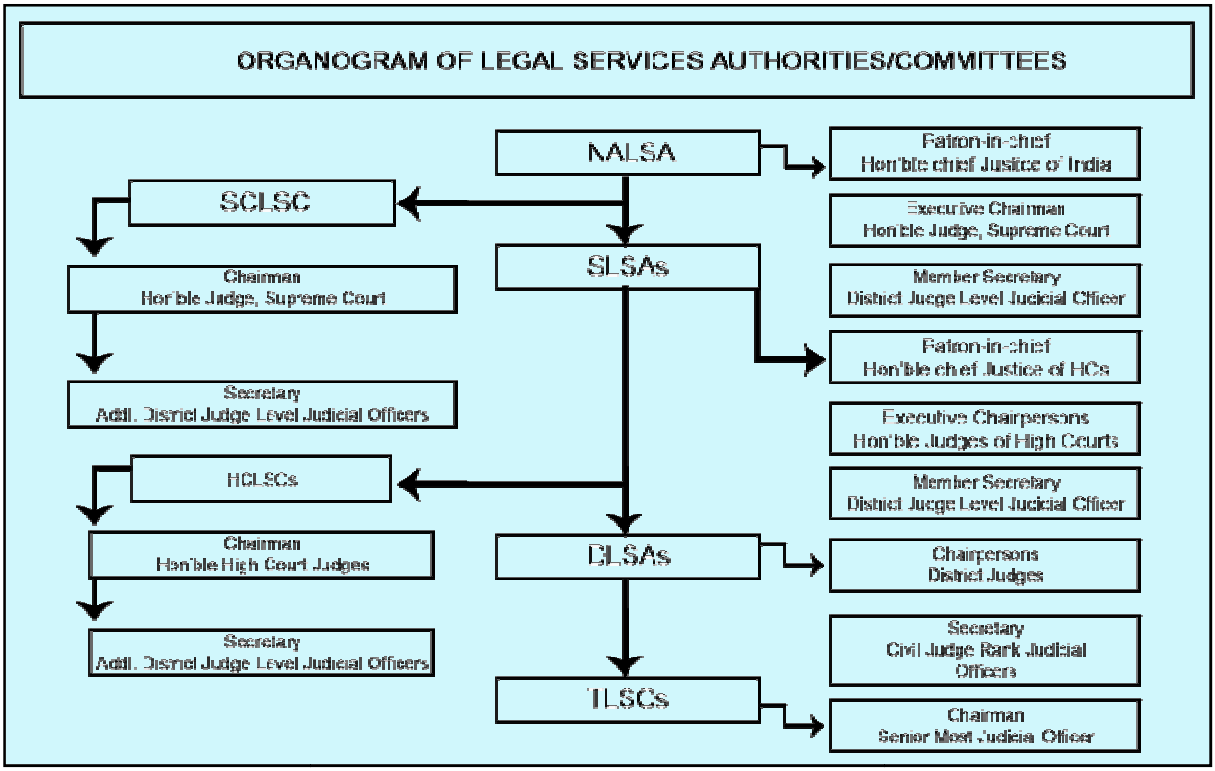

5.4.2 Odisha State Legal Services Authority (SALSA)

Odisha State Legal Services Authority is a Statutory Body established under the Legal Services Authorities Act, 1987. Hon'ble Chief Justice of High Court of Orissa is the Patron-in-Chief of the Odisha Legal Services Authority and the Sr. Judge of the High Court of Orissa is the Executive Chairman of the Odisha Legal Services Authority.To look after the legal services pertaining to the High Court, there is High Court Legal Services Committee, which is chaired by a sitting Judge of the High Court and the Registrar (Judicial), Orissa High Court is functioning as the Secretary of High Court Legal Services Committee. The State Legal Services Authority monitors and guides the District Legal Services Authorities and Taluk Legal Services Committees in achieving the aims and objectives of the Act. There are 30 District Legal Services Authorities in the State of Odisha and 81 Taluk Legal Services Committees functioning under them. The District Legal Services Authorities are headed by District & Sessions Judges. An officer in the cadre of Senior Civil Judge functions as the Secretary of the District Legal Services Authority. The Taluk Legal Services Committees are headed by the senior most judicial officer posted at the station as the Chairman.

The general public who need any legal help/ legal aid can directly contact the concerned Taluk Legal Services Committee / District Legal Services Authority, the High Court Legal Services Committee and the State Legal Services Authority, as the case may be, for their legal needs.Added to it, Front Offices have also been established in the premises of the District Legal Services Authority and Taluk Legal Services Committee manned by advocate retainers to offer legal advice to the beneficiaries and the general public as well and also to assist them in different Legal Services Activities.

The State Legal Services Authority has 15 Members which include the Hon'ble Chairman of High Court Legal Services Committee, Principal Secretaries in the Department of Law and Finance, Director-General and Inspector-General of Police, Advocate General, District Judges of Cuttack and Khurda at Bhubaneswar. Apart from that the State Authority has 5 nominated Members namely Hon'ble Minister, Law, Odisha, a Senior Advocate of Orissa High Court, an M.P., an M.L.A., and an eminent Social Worker who have experience in the field of Law, Finance, Social Service or Administration and who are engaged in the upliftment of the weaker sections of the society, including Schedule Castes, Schedule Tribes, Women, Children, Rural and Urban Labour and who are interested in the implementation of the Legal Service Schemes.

[Source: NALSA & Odisha State Legal Service Web Portal]

(Please refer Figure 7.6 & 7.7 of Volume-II, Page No. 159 & 160 for NDMA and OSDMA directions for inclusion of NALSA & SLASA as Stakeholders in DRM Strategy)

Chapter-6



Artist : RITEEKA PATRO, Class-X, Sacred Heart School, Rayagada

Climate Change Adaptation & Mitigation

Weather and climate are the results of complex interactions betweenanthropogenic and naturalfactors. Evidence of global climate change includehigheraveragetemperatures, changes in precipitation, oceanwarming, ocean acidification, sealevelrise, decreasingseaice, and changes in physical and biologicalsystems. Observedclimate change can belinkedwith the increase of green house gas concentrations in the atmospheresince the industrialrevolution. Global surface temperature change for the end of the 21st century is likely to reach 4°C if no drastic mitigation actions are taken.Various sources of climate data existthat can support planning for climate change.

6.1 Important Greenhouse Gases

Greenhouse gases (GHGs) are trace gases in the atmosphere that absorb and emit long wave radiation. They naturally blanket the earth and keep it at about 33° C warmer than it would be without these gases in the atmosphere. The table features the seven most important greenhouse gases as regulated under the Kyoto Protocol. The seven gases each have a different capacity to trap heat in the atmosphere, or a so-called "*Global Warming Potential*" (GWP). They all belong to the group of long-lived Greenhouse gases (LLGHGs), because they are chemically stable and persist in the atmosphere over time scales of a decade to centuries or longer, so that their emission has a long-term influence on climate. Some of the GHGs occur naturally (e.g. CO_2, CH_4 and N_2O) but increases in their atmospheric concentrations over the last 250 years are due largely to human activities. Other greenhouse gases are entirely the result of human activities (e.g. HFCs, PFCs, SF_6 and NF_3).

Table : 6.1

Greenhouse Gas	Global Warming Potential (GWP) over 100 years	% of Total Anthropogenic GHG Emissions (2010)
Carbon dioxide (CO_2)	1	76%
Methane (CH_4)	25	16%
Nitrous oxide (N_2O)	298	6%
Hydrofluorocarbons (HFCs)	124-14,800	< 2%
Perfluorocarbons (PFCs)	7,390-12,200	< 2%
Sulphur hexafluoride (SF_6)	22,800	< 2%
Nitrogen trifluoride (NF_3)	17,200	< 2%

6.2 Important Greenhouse Gases: Carbon Dioxide (CO_2)

Most important greenhouse gas (contributes ~64% to total radiative forcing by long-lived GHGs). Half of CO_2 emitted by human activities is being absorbed in the biosphere and in the oceans. Rest remains in the atmosphere for hundreds to thousands of years.

The most important anthropogenic GHG is carbon dioxide (CO_2). It accounts for around 64% of total radiative forcing due to LLGHGs. Carbon dioxide does not have a specific lifetime because it is continuously cycled between the atmosphere, oceans and land biosphere and its net removal from the atmosphere involves a range of processes with different time scales. $CO_2$is primarily emitted as a result of burning of fossil fuels, deforestation and forest degradation and iron and steel production. Oceans and forests are the main sequesters of carbon i.e. sinks that can absorb CO_2 from the atmosphere. Carbon dioxide is the gas to which all other gases are compared when speaking of Global Warming Potential. Emissions of other greenhouse gases can be converted into *CO_2 equivalent emissions*.

Table : 6.2

Sl. No.	Name of the Industry/Plant/Firm	Location	Quantity of CO2 emission (PPM)	Ranking as per CO2 Emission (in the district)	Other major polluants emited (PPM)	Action taken for cutting down émission
-	-	-	-	-	-	-

6.3 Important Greenhouse Gases: Methane (CH4)

Second most significant greenhouse gas (contributes ~18% to total radiative forcing by long-lived GHGs). Approximately 40% of methane is emitted into the atmosphere by natural sources. About 60% comes from human activities &Stays in the atmosphere for approximately 12 years.

The second most significant anthropogenic GHG is methane (CH_4) which contributes to approximately 18% of total radiative forcing due to LLGHGs. Approximately 40% of methane is emitted into the atmosphere by natural sources (i.e. wetlands and termites). About 60% comes from human activities (i.e. cattle breeding, rice agriculture, fossil fuel exploitation, landfills and biomass burning).Methane is mostly removed from the atmosphere by chemical reactions, persisting for about 12 years. Thus although methane is an important greenhouse gas, its effect is relatively short-lived.

Table : 6.3

Sl. No.	Name of the Block	Major Sources	Annual émission (In PPM)	Ranking as per CH4 Emission (PPM)	Action taken for cutting down émission
-	-	-	-	-	-

6.4 Important Greenhouse Gases: Nitrous Oxide (N2O)

The third most significant greenhouse gas (contributes ~6% to total radiative forcing by long-lived GHGs). Stays in the atmosphere for approximately 114 years.Nitrous oxide is emitted into the atmosphere from both natural (about 60%) and anthropogenic sources (approximately 40%).

Nitrous oxide is the third most significant GHG, contributing to about 6% of radiative forcing due to LLGHGs. The primary human sources of N_20 are fertilizer production and use in agriculture and various industrial processes. It is estimated that N_20 stays in the atmosphere for an estimated 114 years. Its impact on climate, over a 100-year period, is 298 times greater than equal emissions of carbon dioxide. It also plays an important role in the destruction of the stratospheric ozone layer which protects us from the harmful ultraviolet rays of the sun.

Table : 6.4

Sl. No.	Name of the Block	Fertiliser/ Industrialprocesses	Annual Usage (In tonnes)	Ranking as per N2O Emission (PPM)	Other major polluants emited (PPM)	Action taken for cutting down émission
-	-	-	-	-	-	-

6.5 Important Greenhouse Gases: Fluorinated Gases

Global warming effect up to 23,000 times greater than carbon dioxide. Stay in the atmosphere up to 50,000 years. Three main groups: hydrofluorocarbons (HFCs), perfluorocarbons (PFCs), and sulfur hexafluoride (SF_6). Mainly developed as substitutes for ozone-depleting substances.

Fluorinated gases are a family of man-made gases used in a range of industrial applications. Sources include refrigerants, air-conditioning, solvents, aluminium and magnesium production, etc. Many fluorinated gases have very high Global Warming Potentials

(GWPs) relative to other greenhouse gases. That means small atmospheric concentrations can have large effects on global temperatures. They can also have long atmospheric lifetimes, in some cases, lasting thousands of years. Fluorinated gases are removed from the atmosphere only when they are destroyed by sunlight in the far upper atmosphere. In general, fluorinated gases are the most potent and longest lasting type of greenhouse gases emitted by human activities. There are three main categories of fluorinated gases: hydrofluorocarbons (HFCs), perfluorocarbons (PFCs), and sulfur hexafluoride (SF_6).

- Hydrofluorocarbons (HFCs) are the most common group of *F-gases*. They are used in various sectors and applications, such as refrigerants in refrigeration, air-conditioning and heat pump equipment; as blowing agents for foams; as solvents; and in fire extinguishers and aerosol sprays.

- Perfluorocarbons (PFCs) are typically used in the electronics sector (for example for plasma cleaning of silicon wafers) as well as in the cosmetic and pharmaceutical industry. In the past PFCs were also used in fire extinguishers and can still be found in older fire protection systems.

- Sulphur hexafluoride (SF_6) is used mainly as an insulating gas, in high voltage switchgear and in the production of magnesium and aluminium.

Table : 6.5

Sl. No.	Name of the Industry/Firm/Plant	location	Annual émission (In PPM)	Ranking as per flourinatedgas Emission (PPM)	Action taken for cutting down émission
-	-	-	-	-	-

6.6 Important Green House Gases: Chlorofluorocarbons (CFCs)

Chlorofluorocarbons (CFCs) an important Green House Gas contribute about 12% to radiative forcing by long-lived GHGs has not been included in the Kyoto Protocol because they are already regulated under the Montreal Protocol on Substances that Deplete the Ozone Layer which entered into force in 1989.

The Montreal Protocol includes, for example, CFCs which contribute about 12% to total radiative forcing by LLGHGs. CFCs can stay in the atmosphere for more than 1,000 years. CFCs have a Global Warming Potential (GWP) that ranges between 4,750 and 14,400 (over 100 years time span). CFCs are used in the manufacture of aerosol sprays, blowing agents for foams and packing materials, as solvents, and as refrigerants.

Table : 6.6

Sl. No.	Name of the Industry/Firm/Plant	location	Annual émission (In PPM)	Ranking as per flourinatedgas Emission (PPM)	Action taken for cutting down émission
-	-	-	-	-	-

[Ref.: IPCC (2007). Fourth Assessment Report, Technical Summary - Changes in Human and Natural Drivers of Climate &UNEP (2012). Emissions Gap Report; WMO (2013). Greenhouse Gas Bulletin]

6.7 Green House Gas Sequestration

In order to prevent dangerous anthropogenic interference with the climate system, actions need to be taken to stabilize greenhouse gas concentrations in the atmosphere. Such actions are referred to as "Climate Change Mitigation". More specifically, climate Change mitigation involves:

- Reducing GHG emissions, i.e. by making older equipment more energy efficient;
- Preventing new GHG emissions to be released in the atmosphere, i.e. by avoiding the construction of new emission-intensive factories;
- Preserving and enhancing sinks and reservoirs of GHGs, i.e. by protecting natural carbon sinks like forests and oceans, or creating new sinks ("Carbon Sequestration").

[Source: UNFCCC (2009). Fact Sheet: The Need for Mitigation]

Major Greenhouse Gases Contributors (Anthrpogenic) to Climate Change (Table : 6.7)

Greenhouse Gas	Human Source (Examples)	% of Total Global GHG Emissions (2010)
Carbon dioxide (CO_2)	Fossil fuel combustion, land use changes, cement production, etc.	76%
Methane (CH_4)	Fossil fuel mining/distribution, livestock, rice agriculture, landfills, etc.	16%
Nitrous oxide (N_2O)	Agriculture (fertilisers) and associated land use change, etc.	6%
Hydrofluorocarbons (e.g. HFCs)	Liquid coolants, etc.	< 2%
Perfluorocarbons (e.g. PFCs)	Refrigerant, electronics industry and aluminium industry, etc.	< 2%
Sulphur hexafluoride (SF_6)	Insulator in electronics and magnesium industry, etc.	< 2%
Nitrogen trifluoride (NF_3)	Electronics and photovoltaic industries, etc.	< 2%

[Source: Reproduced from IPCC 2007, UNEP 2012 and FERN]

The global community has committed itself to hold warming below 2°C (compared to pre-industrial temperatures) to prevent dangerous climate change. The 2013 IPCC report on the physical science basis of climate change provides a "budget approach" to this goal, looking at total allowable CO_2 emissions level to meet the 2°C target. The report states that in order to have a greater than two in three chance of keeping *global warming* below 2°C, cumulative emissions of CO_2 cannot exceed 1,000 Gigatonnes of carbon (GtC). As of 2011, more than half this amount, or over 500 GtC, has already been emitted since 1861-1880. When the effects of other greenhouse gases are included, even less CO_2 could be emitted to keep below a 2°C warming.

Current annual emission levels are at 9.5 GtC and are likely to grow every year due to population growth and economic development patterns. If annual emissions continue to grow as in past years ("Business as Usual" scenario) the carbon budget will be exhausted in the next three decades.

[Source: IPCC (2013). Climate Change 2013 - The Physical Science Basis, Summary for Policymakers]

Details of forest as a major Carbon sink (District)

Table : 6.8

Reserved Forest / Protected Forest (in Sq. Km.)	Revenue / Village Forest (in Sq. Km.)	Private owned Forests (in Sq. Km.)	Others, if any (in Sq. Km.)	Total (in Sq. Km.)
-	-	-	-	-

6.8 Sectorswith High Mitigation Potential

Table : 6.9

Sl. No.	Sectors	Mitigation Options
1.	Energy	• Use of renewable heat and power (hydropower, solar, wind, geothermal and bio-energy). • Improved supply and distribution efficiency. • Carbon capture storage (CCS). • Combined heat and power.
2.	Transport	• More fuel efficient vehicles. • Use of alternative energy sources (biofuels, cleaner diesel, etc.). • Better land-use and transport planning. • Shift from individual transport to public transport systems. • More efficient driving practices. • Non-motorized transport (cycling, walking).

3.	Industry	• Process-specific technologies that improve efficiency and reduce emissions. • Material recycling and substitution. • Heat and power recovery/cogeneration. • Control of greenhouse gas emissions.
4.	Agriculture	• Manure and livestock management to reduce CH_4 emissions. • Improved fertilizer application techniques to reduce N_2O emissions. • Improved crop and grazing land management to increase soil carbon storage. • Restoration of cultivated peaty soils and degraded lands. • Agro-forestry practices.
5.	Forestry	• Reduced deforestation. • Afforestation/reforestation. • Forest management. • Tree species improvement to increase biomass productivity and carbon sequestration.
6.	Waste	• Landfill methane recovery. • Waste incineration with energy recovery. • Composting of organic waste. • Controlled wastewater treatment. • Recycling and waste minimization. • Biocovers and biofilters to optimize CH_4 oxidation.

6.9 Sector SpecificClimate Change Mitigation Projects

Table : 6.10

Sl. No.	Sector	Project Title	Period		Mitigation Targets
			From	To	
-	-	-	-	-	-
-	-	-	-	-	-
-	-	-	-	-	-

Chapter-7



Artist : BISHNU PRASAD PANTURU, Class-X, Govt. GBM High School, Rayagada

Safety of Schools & Child Care Institutions

Implementation of School Safety Policy Guidelines 2016 (SSP-2016 Guidelines)

7.1 Order on WP(C) 483/2004 of Hon'ble Supreme Court

The Hon'ble Supreme Court vide orders of dated 14.08.2017 in WP (C) 483/2004, directs vide letter no. 2437/2004/SC/PIL/(WRIT), dt. 23.08.2017 that the School Safety Policy (SSP) 2016 guidelines issued by NDMA are statutory in nature and shall be implemented in letter and spirit by all concerned authorities for all schools. The direction of the Supreme Court in Implementation of the School Safety Policy Guidelines Inter-alia postulates as follow:

- Time bound implementation of the Guidelines.
- District Disaster Management Authority to ensure and monitor compliance of the said Guidelines.
- District Education Officer of each District to be a "Nodal officer" with responsibility, liability and obligation as well as powers and functions to ensure strict compliance with the Guidelines within the district of his jurisdiction.
- Joint Monitoring Committee consisting of representations of both Department of School Education & Literacy, Ministry of HRD and NDMA.
- Quarterly compliance reports from the Chief Secretary to MHRD and NDMA on the actions taken.

Hon'ble Supreme Court has also defined few actions at different levels to ensure school safety.

State & District Level	**School Level**
• Policy for safety audits in all schools • 'Stability certificate' by Government-certified engineer. • Manual for fire safety procedures and other safety precautions. • The National Building Code of India, 2005, to construct fire-safe buildings. (Revised 2016).	• Schools must take appropriate safety measures and an emergency response plan that delineates staff responsibilities, communication modes, and training and updating procedures for all members of the faculty, staff and students. • Fire insurance coverage should be made mandatory for all schools. • Ensuring that the kitchen in the precincts of the school has adequate safety mechanisms.

[Ref.:Fire Safety Measures in Schools(Section 3.1 p-23 / Training of School Teachers & Other Staff (Section 3.1 p-25)/School Building Specifications (Section 3.1 p-27) Clearance &Certificates (Section 3.1 p-29) SC. Judgement on WP(C) 483/2004]

7.2 Guidelines on School Safety Policy, 2016- NDMA

The School Safety encompasses "the creation of safe environments for children starting from their homes to their schools and back." This as well includes safety from large-scale natural hazards, human made risks, pandemics, violence as well as more frequent and smaller-scale fires, transportation and other related emergencies and environmental threats that can adversely affect the lives of children.

Vision

- The Guidelines stand for a vision of India where all children and their teachers, and other stakeholders in the school community are safe from any kind of preventable risks that may threaten their well-being during the pursuit of education.
- Educational continuity is maintained/ resumed even in the immediate aftermath of a disaster so that Children are physically, mentally and emotionally secure within their schools.

Approach and Objectives

- All hazard approach.
- All schools; all stakeholders 2. Strengthening existing policy provisions to make schools safer.
- School Safety as an indicator of quality for continued planning, execution and monitoring.
- Primary objective is to ensure the creation of safe learning environment for children.
- Also seek to highlight specific actions towards school safety that can be undertaken by different stakeholders within the existing framework of delivery of education.

Applicability

- The National School Safety Policy Guidelines apply to all schools in the country-whether government, aided or private, irrespective of their location in rural or urban areas.
- They apply to all stakeholders involved in delivery of education to Children in India.

All hazard approach

- School Safety efforts needs to take cognizance of all kinds of hazards that may affect the wellbeing of children.
- Hazards include structural and non-structural factors.
- Structural factors include dilapidated buildings, poorly designed structures, faulty construction, poorly maintained infrastructure, loose building elements, etc.
- Non Structural factors include loosely placed heavy objects such as almirahs, infestation of the campus by snakes and any other pests, broken or no boundary walls, uneven flooring, blocked evacuation routes, poorly designed and placed furniture that may cause accidents and injury, inadequate sanitation facilities, etc.

Right to Education Act, 2009

- The Act sets minimum norms and standards with regard to location and quality of schools and in Clause 19, lays down that no school shall be established, or recognized unless it fulfills the norms and standards specified in the schedule.
- One of the key standards is in relation to access to "all weather buildings"; in "areas with difficult terrain, risk of landslides, floods, lack of roads and in general, danger for young children in the approach…
- the State Government / Local Authority shall locate the school in such a manner as to avoid such dangers".
- The Act lays down the formation of the School Management Committee for planning of infrastructure and other requirements with respect to operational functioning of schools.
- The School Development Plan, as laid out by the Act, spells out the physical requirements of additional infrastructure and equipments to meet the norms spelt out in the schedule (in relation to all weather buildings).

Key Action Areas

1. **Institutional strengthening at the State & District levels**
   - Co-opting senior officials of the Department of Education in SDMA and DDMA.
   - Nomination of School Safety Focal Point Teacher & Sensitization of School Management Committee on DM.

2. **Planning for Safety**
   - Structural Measures (including siting, design and detailing for structural safety).
   - Non-structural Measures.
   - Preparation & implementation of School Disaster Management Plan.
   - Leveraging existing flagship programmes to make school campus safer.

3. **Capacity building for safe schools**
   - Training for students and school staff.
   - Specialized training and skill building of Education officers, representatives of SCERT and DIET, SDMA, DDMA, etc on school safety.
   - Mock Drills.
   - Familiarization Exercise (FAMEX) Programmes.

4. **Disaster Management in Core Curriculum**

5. **Regular monitoring of risk and revision of School Safety Plans (including Safety Audits & Availability of Emergency Equipment).**

7.3 Category & Type of Schools

Name of the Block	Government Schools				Government Aided Schools		Private Schools	
	Elementary		Secondary		Elementary	Secondary	Elementary	Secondary
	Rural	Urban	Rural	Urban				
Rayagada	219	0	24	0	0	3	8	6
Kalyansingpur	167	0	14	0	0	0	3	0
Kolnara	151	0	15	0	0	1	4	1
Kashipur	275	0	15	0	0	4	6	5
Gunupur	149	0	18	0	0	5	3	0
Padmapur	81	0	13	0	0	3	7	0
Gudari	107	0	9	0	0	3	0	0
Ramanaguda	108	0	14	0	0	1	5	0
Bissam Cuttack	197	0	20	0	0	2	9	3
Muniguda	194	0	14	0	0	4	10	0
Chandrapur	103	0	13	0	0	0	0	0
Rayagada Municipality	0	25	0	5	0	0	19	6
Gunupur Municipality	0	20	0	4	0	0	9	2
Gudari NAC	0	7	0	3	1	0	3	0
Total	1751	52	169	12	1	26	86	23

[Source: DEO, Rayagada]

7.4 Category & Type of Students

Name of the Block	Government Schools				Government Aided Schools		Private Schools	
	Elementary		Secondary		Elementary	Secondary	Elementary	Secondary
	Rural	Urban	Rural	Urban				
Rayagada	11226	0	7943	0	0	849	577	1917
Kalyansingpur	7784	0	3842	0	0	0	127	0
Kolnara	8892	0	5518	0	0	157	250	354
Kashipur	17469	0	4717	0	0	587	271	922
Gunupur	6398	0	3527	0	0	432	278	0
Padmapur	6338	0	3475	0	0	689	1212	0
Gudari	4886	0	1016	0	0	445	0	0
Ramanaguda	6373	0	3747	0	0	128	428	0
Bissam Cuttack	9547	0	4336	0	0	390	529	1304
Muniguda	11200	0	2947	0	0	557	900	0
Chandrapur	4089	0	2229	0	0	0	0	0
Rayagada Municipality	0	2995	0	2634	0	0	3736	2096
Gunupur Municipality	0	961	0	1122	0	0	1544	1021
Gudari NAC	0	519	0	1058	83	0	353	0
Total	94202	4475	43297	4814	83	4234	10205	7614

[Source: DEO, Rayagada]

7.5 School Safety Advisory Committee of Rayagada District

1. Date of Formation : 27-11-2018

2. Institutional Architecture

Sl. No.	Name & Designation	ContactNo.	Email ID	Remarks
1.	Collector & District Magistrate, Chairperson	-	-	-
2.	Superintendent of Police, Co-Chairperson	-	-	-
3.	District Fire Officer, Member	-	-	-
4.	District Welfare Officer, Member	-	-	-
5.	District Social Welfare Officer, Member	-	-	-
6.	Chief District Medical Officer, Member	-	-	-
7.	Executive Engineer, RWS&S/PWD, Member	-	-	-
8.	District Emergency Officer, Member	-	-	-
9.	Panchayat Raj Officer, Member	-	-	-
10.	Principal, DIET, Member	-	-	-
11.	BEO, District Headquarter, Member	-	-	-
12.	2 NGO Personnel (Having experience in Disaster Management to be nominated by the Collector), Member	-	-	-
13.	District Project Coordinator, SSA, Member	-	-	-
14.	Sri PurnChandraBariha, OES-I District Education Officer, Nodal Officer & Member Convener	9437354618	deorayagada27@gmail.com	-

7.6 Details of School Safety in the District

Sl. No.	Activity	Total School	Achieved											
			Rayagada	Kalyansingpur	Kolnara	Kashipur	Gunupur	Padmapur	Gudari	Ramanaguda	Bissam Cuttack	Muniguda	Chandrapur	Total
1.	Schools having School Safety Advisory Committee (Number)	2120	-	-	-	-	-	-	-	-	-	-	-	-
2.	Schools having School Disaster management Plan (Number)	2120	-	-	-	-	-	-	-	-	-	-	-	-
3.	Schools having conducted Safety Audits (Structural) (Number)	2120	-	-	-	-	-	-	-	-	-	-	-	-
b.	Safety Audits (Non-Structural) (Number)	2120	-	-	-	-	-	-	-	-	-	-	-	-
4.	Schools having conducted Annual Mock Drills (Number)	2120	-	-	-	-	-	-	-	-	-	-	-	-
5.	Schools Having Fire Extinguisher (Number)	2120	-	-	-	-	-	-	-	-	-	-	-	-
6.	Schools Adhering to safety norms in storing inflammable & Toxic Material (Number)	2120	-	-	-	-	-	-	-	-	-	-	-	-
7.	Schools confirming safety standards as per local building bye-laws (Latest) (Number)	2120	-	-	-	-	-	-	-	-	-	-	-	-

8.	Schools having issued Recognition certificate under sub Rule(4)-Rule 15 of RTE rules 2010 (only to schools that comply with Structural safety norms) (Number)	2120	-	-	-	-	-	-	-	-	-	-	-	-
9.	Schools where students & teachers undergo regular training on School Safety & Disaster Preparedness (Number)	2120	-	-	-	-	-	-	-	-	-	-	-	-
10.	Schools where disaster management is being taught as part of the curriculum (Number)	2120	-	-	-	-	-	-	-	-	-	-	-	-
11.	Awareness Programme on School Safety	2120	-	-	-	-	-	-	-	-	-	-	-	-

7.7 Disaster management Education (School Safety and School Disaster Preparedness)

Sl. No.	Name of the Programme	No. of Schools, Colleges and Other Educational institutions to be covered during the year	Time Line	Remarks
1.	Awareness generation and Mock Drills onFire/ Earth quake Rescue	100	December, 2019	Fire Service & ODRAF
2.	Preparation of School Disaster Management Plan	2120	December, 2019	BEO & HMs Concerned

7.8 Details of Child Care Institutions

Sl. No.	Block	Name and Address of the Organization	Boys	Girls	Total No of Children	Name and Contact no. of the Shift-in-Charge	Available Fire Safety Equipments (Fire Extinguisher, Alarm)	No. of Staff Trained on Fire Safety Equipments	Name the nearby open space for evacuation	Distance of Open space from the Centre in Meters	Alternative Shelter/s Identified
1.	Rayagada	Assist Children Home, Rayagada	0	44	44	T. Ramanjulu 9437432071 7008501181	Yes	2	Open space back to CCI	50	Govt. ITI, Rayagada
2.	Rayagada	Seva Samaj, Rayagada Branch	0	39	39	Rajeswari Dalai 9437373032 6371856932	Yes	5	GCD HS	300	GCD HS, Rayagada
3.	Padmapur	Seva Samaj, Jabarguda Branch	0	39	39				Open field infront of CCI	50	Educational Complex, Jabarguda
4.	Gunupur	Seva Samaj, Gunupur Branch	0	38	38				Open field infront of CCI	50	Govt. Girls HS, Gunupur
5.	Gunupur	Balniketan Children Home, Limameda	46	0	46	Akshaya Ranjan Mohanty 9437201929 8917335703	Yes	2	Open space inside the campus	50	Primary School, Limameda
		Total	46	160	206						

[Source: DCPO, Rayagada]

Chapter-8



Artist : KARTIK KANDAGARI, Class-IX, IMFAL Campus High School, Therubali

Capacity Building Measures

8.1 Approach

Developing a DDMP without building capacity or raising awareness amongst stakeholders can be detrimental to the development of a successful and sustainable plan. Stakeholders and communities are critical components to a successful, long-term, sustainable disaster management plan. Capacity Building develops and strengthens skills, competencies and abilities of both Government and non-government officials and communities to achieve their desired results during and after disasters, as well as preventing hazardous events from becoming disasters.

Developing institutional capacity is very important. At the same time, by making the local community part of the process and solution would help in ensuring that disaster mitigation measures are more likely to be implemented and maintained over time.

8.2 Capacity Building of Stakeholders

A capacity building plan caters the functional responsibilities of the stakeholders in incidence management.Therefore, one of the most important tasks of the DDMA is to facilitate training and capacity building programmes of the Government Officials, PRI Members, Community Members, Volunteers and otherstakeholders to make them more skilled and foster preparedness to combat any disaster. The list of training programmes to be organised for different stakeholders are as follows.

Table : 8.1
List of Training Programmes for the Stakeholders

Sl. No.	Name of the Course/ Training Programme	Participants	Duration of the Training Programme	Month of Organization	To be Organized by
1.	Orientation training programme on disaster management	ADM, Sub-Collector, All BDOs, Tahasildars, Head of line departments, Police & Fire Personnel.	1/2 Day	January	DDMA
2.	Hospital preparedness, mass causality management and hospital management plan	Doctors and Hospital Administrators	2 Days	February	CDM&PHO

3.	Training programme on heat wave preparedness	All BDOs/ EE, RWS&S, CDMO, CDVO, NGOs	1 Day	February	DDMA
4.	Training progamme on treating heat wave related health issues	Doctors and Paramedical Staff/ ANMs	1 Day	February	CDM&PHO
5.	Mass Casualty Management.	Para Medics/Police/ RPF/Home Guard/Fire and Civil Defense/ Railway Officials	1 Day	March	DDMA
6.	Earth quake resistant construction	Asst. Engineers & JEs	1 Day	April	PWD/RWD
7	Post disaster damage assessment	AEs of all Blocks and line departments	1 Day	April	DDMA
8.	GIS mapping of utilities	Block Computer Programmers, Line Department MIS officials	1 Day	May	DRDA
9.	Public health in emergencies, safe drinking water and sanitation	All BDOs, Block and district level officials of PHED/ RWS&S	1 Day	May	CDM&PHO
10.	Training of teachers on school safety including DM plan and conduct of Mock Drills	Principal/ Head Masters of all Govt. & Private Institutions	1 Day	June	DEO
11.	Role of PRIs and ULBs in disaster management.	Members of ZP and ULBs, Chairman & Vice- Chairman of PS.	1 Day	October	DDMA
12.	Block level training programmes on role of PRIs in disaster management	Sarapanchs& PS Members	1 Day	October	BDOs
13.	Role of NGOs/VOs/CBOs in disaster management.	District and block level NGOs/ VOs involved with administration in disaster management	1 Day	November	DDMA
14.	Training of ZKSS and BKSS members on basics of disaster management and creating community level awareness for dos and don'ts	ZKSS and BKSS Members	1 Day	November	District Culture Officer

	related to common disasters.				
15.	Search & rescue and safe evacuation.	Civil Defense Volunteers, NSS, NYK Volunteers, NCC	5 Days	December	Commandant of ODRAF unit
16.	Role of Media in Disaster Management	Media Personal	1 Day	December	DI&PRO

8.3 District/ Block level Mock Drills

Mock drills are to be organized at district and block locations involving differentstakeholders and institutions to assess capacity and preparedness to face certain disaster. The recommendations and findings from the Mock Drill exercises will be incorporated in the next updationof DDMP. Proposed Mock drills, CAP & FAMEX Programmes at the district and block locations are as follows.

Table : 8.2

Sl. No.	Type of Mock Drill	Officials/ Institutions to be involved	Month/ Date	Remarks
1.	Flood	DLOs, BLOs, High School, College Students, CSOs, NGOs, Fire Service, ODRAF, NCC, YRC Volunteers, etc	June, 19th	Awreness and Capaity Building
2.	Fire/ Forest Fire	High School, College Students, Forest Service Personnel/ Fire Service Personnel/ VSSs/ VOs	November-January	Awreness and Capaity Building
3.	Industrial Accidents/ Industry Specific Mock drills	Inducstrial Units, F&B, DLO, Fire Service Personnel	Twice in a Year	Safety Check and Awareness
4.	Crowd Management	Police Personnel& Festival Organisation Committees, Govt. Officials, Volunteers, NGOs, CSOs	July, September, November	Awareness & Safety Check
5.	Educational Institution Safety	Teaching and Non-Teaching Staffs, Students, BEO, Fire Service Personnnel, etc.	Throughout the Year	Awareness Building
6.	Hospital Safety	Doctors, Mediacl Staffs Fire Service Personnnel, etc.	Twice in a Year	Awareness and Hopital Safety Check
7.	FAMEX/CAP	Community, Students, AWW, ASHA, Teachers, Insitutions, etc of a Village	As per the Calendar	Awareness Generation for DRR

8.4 Preparation of Village Disaster Management Plans (VDMPs)

The State Executive Committee (SEC) in its meeting held on 05-01-2017 has been approved for preparation of VDMPs forCommunity Capacity Building (CCB) and Community Based Disaster Management (CBDM) in the disaster prone villages.The Village Disaster Management Committee (VDMC) and Task Forces at village level are to be formed and capacitate them to work for disaster management to minimise the loss of life and property of the target community.

Table : 8.3
Preparation of Village Disaster Management Plans

Sl. No.	Block Name	No. of GPs to be covered during 2019-20	No. of vulnerable villages to be covered during 2019-20	No. of VDMC and task force member to be oriented	No. NGOsto be involved in the process	Time Line
1.	Rayagada	18	120	1800	2	Oct. 2019
2.	Kalyansingpur	13	60	900	1	Oct. 2019
3.	Kolnara	8	50	750	1	Oct. 2019
4.	Kashipur	10	50	750	1	Oct. 2019
5.	Gunupur	17	100	1500	1	Oct. 2019
6.	Padmapur	8	70	1050	1	Oct. 2019
7.	Gudari	7	70	1050	1	Oct. 2019
8.	Ramanaguda	10	60	900	1	Oct. 2019
9.	Bissam Cuttack	8	45	675	1	Oct. 2019
10.	Muniguda	10	40	600	1	Oct. 2019
11.	Chandrapur	5	35	525	1	Oct. 2019
	Total	114	700	10500	12	Oct. 2019

8.5 Capacity Building of Flood Shelter Maintenance & Management Committee (FSMMC) and Task Force Members (TFM)

FSMMC and TFM members will be given training from time to time to update their knowledge and skills on shelter management, equipment management and disaster management.

Table : 8.4
Capacity building of FSMMC & TFM

Sl. No.	Name of the Training Programme	Total No. of Persons to be trained	No. of Training Programmes to be organized	Time Line
1.	Basic orientation of FSMMC	60	3	November
2.	Training of task force members on search & rescue and first aid	60	3	December
3.	Disaster and shelter management skills, record keeping procedures	60	3	December

8.6 Shelter Level Mock Drills

Mock drills and operations will be organized at shelter level at different locations involving community to aware them preparedness in disaster management.

Table : 8.5

Mock Drills at Shelter Level

Sl. No.	Type	No. of Flood Shelters to be covered	No. of villages to be covered.	Month/ Date
1.	Flood Rescue	3	30	June, 19th

Chapter-9

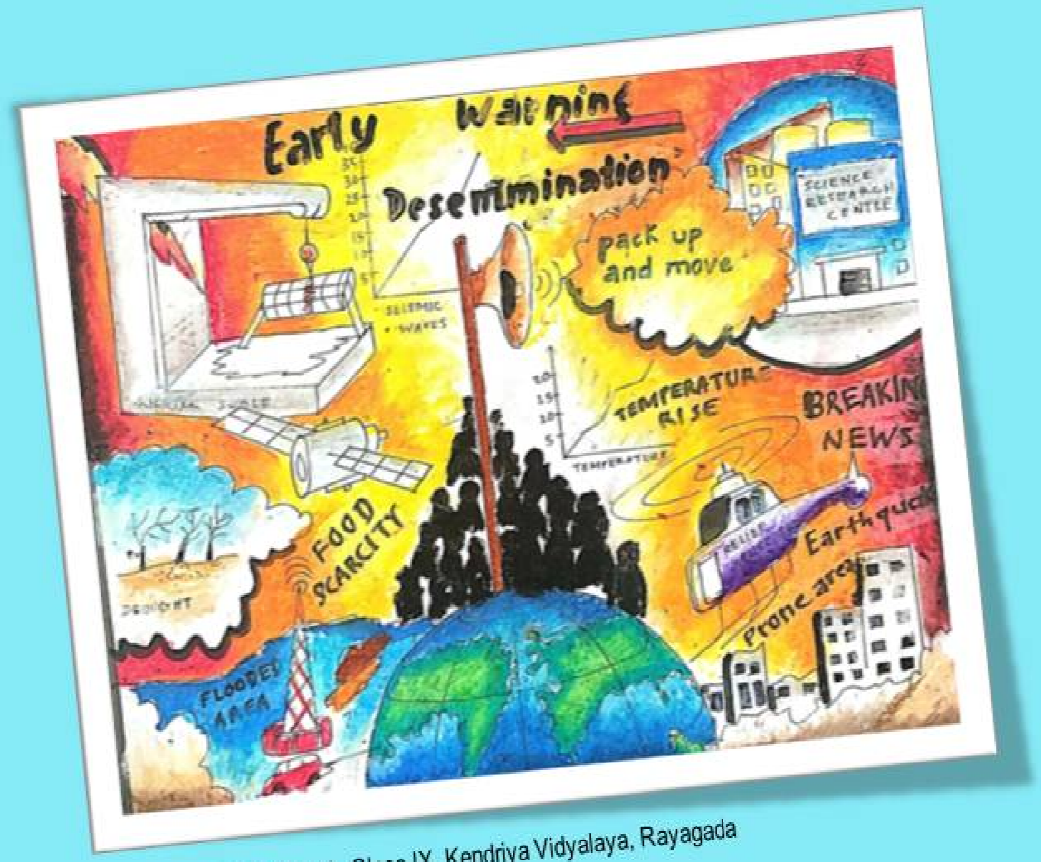

Artist : ADARSH BENIA, Class-IX, Kendriya Vidyalaya, Rayagada

Preparedness

Disasters can be minimized by a wellpreparedness and identification of the most vulnerable location is the foremost action in this regard. The communities itself are the first responders for rescue of disaster victims and their role is very crucial. Hence, there is no alternate other than preparedness that they are competent to respond to any incident in an effective way.The service of NDRF, ODRAF, Fire, Police, Home Guard, NCC, NSS, NYK, NGOs, VOs as well as entire Emergency Machinery of Government and Private are also bears importance in the local level activities to combat any disaster.

9.1 Relief Lines : District to Blocks

Table : 9.1

Sl. No.	Name of the Road		Type of Road & Length	Vulnerability of the Route (Description of the Vulnerability)	Coverage (Blocks)
	From District	To Block			
1.	Rayagada Hqrs.	Kalyansingpur Hqrs.	SH, 48 Kms.	River Bridge near J.K. Pur	Rayagada
2.	Rayagada Hqrs.	Kolnara Hqrs.	NH, 15 Kms.	River Bridge near J.K. Pur	Rayagada
3.	Rayagada Hqrs.	KashipurHqrs.	SH, 80 Kms.	Ghat Road, River Bridges, Culverts, etc.	Rayagada
4.	Rayagada Hqrs.	Gunupur Hqrs.	SH, 80 Kms.	Ghat Road, River Bridges, Culverts, etc.	Kolnara, Ramanaguda
5.	Rayagada Hqrs.	Padmapur Hqrs.	NH, 72 Kms.	Ghat Road, River Bridges, Culverts, etc.	Kolnara, Ramanaguda
6.	Rayagada Hqrs.	Gudari Hqrs.	SH, 92 Kms.	Ghat Road, River Bridges, Culverts, etc.	Kolnara, Ramanaguda
7.	Rayagada Hqrs.	Ramanaguda Hqrs.	NH, 48 Kms.	Ghat Road, River Bridges, Culverts, etc.	Kolnara
8.	Rayagada Hqrs.	BissamCuttack Hqrs.	NH, 48 Kms.	Ghat Road, River Bridges, Culverts, etc.	Kolnara
9.	Rayagada Hqrs.	MunigudaHqrs.	NH, 65 Kms.	Ghat Road, River Bridges, Culverts, etc.	Kolnara, Bissam Cuttack
10.	Rayagada Hqrs.	ChandrapurHqrs.	SH, 120 Kms.	Ghat Road, River Bridges, Culverts, etc.	Kolnara, Bissam Cuttack, Muniguda

9.2 Relief Line Channels : Block to GPs & Villages

Table : 9.2

Sl. No.	Name of the Road		Type of Road & Length	Vulnerability of the Route (Description of Vulnerability)	Coverage (Villages)
	From Block	To GP			
1.	Rayagada Hqrs.	28	-	-	301
2.	Kalyansingpur Hqrs.	14	-	-	253
3.	Kolnara Hqrs.	17	-	-	200
4.	Kashipur Hqrs.	24	-	-	417
5.	Gunupur Hqrs.	19	-	-	138
6.	Padmapur Hqrs.	13	-	-	124
7.	Gudari Hqrs.	9	-	-	161
8.	Ramanaguda Hqrs.	12	-	-	119
9.	BissamCuttack Hqrs.	21	-	-	315
10.	Muniguda Hqrs.	17	-	-	412
11.	Chandrapur Hqrs.	8	-	-	217

9.3 Resources Available : Response Force & Volunteers

Table : 9.3

Sl. No.	Response Force	Capacity (In Nos.)	No. of Trained Person			Name of Nodal Person	Contact Details (Mobile / Phone)
			Search / Rescue	First Aid	Relief Line Clearance		
1.	NDRF	0	0	0	0	0	0
2.	ODRAF, Rayagada	38	38	38	38	Mr. Safed Kumar Satapathy, OAPS-I	9437466386 06857251110
3.	Fire Service	30	10	2	15	Mr. KabindraSunani	9937476209 06856222222
3.	Police Personnel	629	0	0	629	Dr.Saravana Vivek M., IPS	06856222304 06856224504
4.	Home Guards	316	0	0	0	Dr. Saravana Vivek M., IPS	06856222304 06856224504
5.	Civil Defence	0	0	0	0	0	0
6.	NCC	175	0	0	0	Mr. Sunil Bhatt	7381009808
7.	NYK	0	0	0	0	Mr. MarianusBilung	9437992855 06856224379
8.	Youth Red Cross	50	0	0	0	Ms. Subhasree Mohapatra	-
9.	Trained Taskforce	0	0	0	0	0	0
	Total	1238	48	40	682	-	-

9.4 Usefulness of Satellite Phone During Natural Disasters

Satellite Phone can be a life saver during natural disasters. A Satellite Phone on the premises is essential as it would be only means to communicate with others. It gives a communication access to local services, rescue operations and emergency services.

Procedure for Using INMARSAT ISAT PHONE 2

i. Stand outside with a clear view to the sky with the phone antenna pointing upwards.

ii. There must be a clear line of sight between the phone's antenna and the satellite.

iii. Point the antenna towards **South-East** direction.

iv. Switch on the phone by pressing the Red power button of the phone for few seconds. Until the screen lights up.

v. Align the antenna for getting the maximum satellite signal strength  (minimum two bars)

vi. The screen will show "searching for satellite" "registering with network".

vii. The screen will show "ready for service". Inmarsat name will come in top right corner.

viii. Then the phone is ready to operate

ix. Simply dial the desired no:

   a. From satellite to landline : Dial **00** + Country code 91+ **STD code (without 0**) + desired **Telephone No.**

   b. From **Satellite to mobile** : Dial 00 + 91+ Mobile Number

   c. From **Satellite to satellite**: 00+ satellite phone number

   d. From **Landline**(should have ISD facility) to **satellite**: 00 + satellite phone number

   e. From **Prepaid mobile**(should have ISD facility with sufficient balance)to **satellite**: 00 + satellite phone number

   f. To end the call Press 'red' button

Note:
A delay in microseconds will be observed so the user is advised to listen to one end and then speak.

- The user is also advised to SPEAK SOFTLY to get better voice quality at the other end.
- Check the Battery. (Display will show a rectangular block that will be filled according to the charge in the battery). Always charge the battery till it gets charged 100%.
- For more detail information please follow the **User Guide document**.

9.5 Allotted Important Satellite Phone Numbers of Odisha

Table : 9.4

Sl. No.	Details	Calling Numbers
1.	Collector,Angul	8991118454
2.	Collector,Balasore	8991118455
3.	Collector,Bargarh	8991118456
4.	Collector,Bhadrak	8991118457
5.	Collector,Bolangir	8991118458
6.	Collector,Boudh	8991118459
7.	Collector, Cuttack	8991118460
8.	Collector,Deogarh	8991118461
9.	Collector, Dhenkanal	8991118462
10.	Collector,Gajapati	8991118463
11.	Collector,Ganjam	8991118464
12.	Collector,Jagatsinghpur	8991118465
13.	Collector,Jajpur	8991118466
14.	Collector, Jharsuguda	8991118467
15.	Collector, Kalahandi	8991118468
16.	Collector,Kandhamal	8991118469
17.	Collector,Kendrapada	8991118470
18.	Collector,Keonjhar	8991118471
19.	Collector,Khorda	8991118472
20.	Collector, Koraput	8991118473
21.	Collector,Malkangiri	8991118474
22.	Collector, Mayurbhanj	8991118475
23.	Collector,Nabarangpur	8991118476
24.	Collector,Nayagarh	8991118477
25.	Collector,Nuapada	8991118478
26.	Collector,Puri	8991118479

27.	Collector, Rayagada	8991118480
28.	Collector, Sambalpur	8991118481
29.	Collector,Subarnapur	8991118482
30.	Collector,Sundargarh	8991118483
31.	ODRAF Cuttack, OASP 6th Battalion	8991118484
32.		8991118485
33.	ODRAF Bhubaneswar, OSAP 7th Battalion	8991118486
34.		8991118487
35.	ODRAF Baripada, OSAP 5th Battalion	8991118488
36.		8991118489
37.	ODRAF Rourkela, OSAP 4th Battalion	8991118490
38.		8991118491
39.	ODRAF Koraput, OSAP 3rd Battalion	8991118492
40.		8991118493
41.	ODRAF Jharsuguda, OSAP 2nd Battalion	8991118494
42.		8991118495
43.	ODRAF Chattrapur, OSAP 8th Battalion	8991118496
44.		8991118497
45.	ODRAF, Balasore	8991118498
46.		8991118499
47.	ODRAF, Bolangir	8991118500
48.		8991118501
49.	ODRAF, Jagatsinghpur	8991118502
50.		8991118503
51.	State Fire Office	8991118504
52.	Commissioner of Police	8991118505
53.	Revenue & DM Department	8991118506
54.	Managing Director, OSDMA	8991118507
55.	Office of Chief Secretary	8991118508
56.	Office of Chief Minister	8991118509
57.	Special Relief Commissioner (SEOC)	8991118510
58.	Managing Director, OSDMA	8991118511

9.6 Preparedness at District Level

Task	Activity
District Emergency Operation Centre (DEOC)	• Test Checkup of all communication Interfaces in regular interval. • Proper manning of the Control Room as per Para-10 of the Odisha Relief Code. • A dedicated vehicle must be earmarked for Control Room.
Upward & Downward Communication	• Have a list of Nodal person with contact details. • Establish regular linkages with all important stakeholders. • Contact SEOC regularly.
Meeting of DDMA (Heads of the department &stakeholder)	• DDMA must meet twice every year & before any disaster. • Fix time & venue for regular Preparedness meeting to Assess preparedness of District/Department/Civil Society/Block Community/Family/Individual level regularly. • Circulate the minutes of the meeting with clear-cut role &responsibility.
Capacity Building	• Identifying & designating Nodal Officer for different Department. • Capacity building & Skill up gradation of ODRAF/Fire Services/ Police/Home Guards. • Identify Volunteer like Civil Defence/Cyclone shelter Task Force/NCC/NSS/Scout & Guide & train them on Search &Rescue, First aid, evacuation, etc. • Take stake of required materials for search & rescue, first aid, casualty management, evacuation, relief, etc. & update IDRN portal regularly. • Assess preparedness through Mock drill at District, Block &Community level.
Shelter Management	• Take necessary steps for operation & maintenance of shelters. • Test Check of various Equipment at shelter level & repair of the defective ones. • Ensure regular meeting of Shelter committee. • Assess Shelter level preparedness through Mock drill.
Planning & Reporting	• Collect & transmit Rain fall data regularly. • Collect & transmit weather report regularly. • Ensure preparation of Disaster Management Plans & Safety plans at all levels. • Capacity building of all Stake holders. • Integrate the District Plan with Block & Village Disaster Management Plans.

9.7 Preparedness at Community Level

Task	Activity
Early Warning Dissemination	• Build regular linkages with BEOC & DEOC. • Test Check of various Equipment at shelter level & repair of the defective ones. • Keep updates from BEOC/DEOC. • Monitor & Transmit updates to BEOC. • Supply required information to BEOC & DEOC.
Ensuring Preparedness	• Have a list of Nodal person deployed in the village with contact details. • Identification of safer routes & shelters. • Identify possible ways to reach persons like Farmers/Fisherman/NTFP collectors etc. who ventures into fields, reservoir & forest respectively. • Build teams among the task force on Search & Rescue, First aid, Damage & loss assessment. • Assess preparedness at Family/Individual level. • Test Check-up of equipments.
Capacity Building	• Understand local dynamics exposed & vulnerable to different disaster. • Local social economic & weather conditions. • Develop Village DM Plan. • List of Emergency contact No. & display it in Centre places. • Participate in the activities of Preparing village Disaster Management Plan, Developing Safety Plan, Capacity Building Programmes & Mock Drills.

9.8 Preparedness at Family Level

Task	Activity
Warning Communication	• List the minimum important requirements. • Keep all the important documents in a water proof polythene. • Record the safe & alternative routes to shelter. • Keep News update in Radio/TV.
Preparedness	• Always keep in readiness a “Ready to go Emergency Kit” containing Dry food (for 72 hours x Family member), Drinking water (2ltr/per person per day), Hand wash/soap, Important Documents/Valuables, Whistle/match box/lighter/ torch/battery/ umbrella, Mobile & charger / radio. • Family must have a “Ready to go First Aid Kit” containing Iodine/ Band aids/ Cotton/ Medicines/ ORS/ ointments/ scissor/ halogens etc. • Assess preparedness on a regular basis by checking Radio / Mobile / Emergency Kit/ First Aid Kit/ Fuels, Kerosene, etc as per requirement. • Replace the damaged, outdated or expired materials with new ones.

Capacity Building	• Participate & involve in the activities of Village Disaster Management Plan and Preparation of Safety Plans. • Participate in Capacity Building Programmes. • Involve in Mock Drills.

9.9 Preparedness at Individual Level

Task	Activity
Early Warning Dissemination	• List & keep a ready to go minimum important requirements. • Record the safe & alternative routes to shelter. • Keep News update in Radio/TV.
Ensuring Preparedness	• Every individual children must have a Personal Identity information like a copy of Aadhar Card/ Voter ID/ School Identity Card & Contact Nos. preferably of two who can be contacted in time of emergency. • Family members especially kids must be sensitized about family gathering point during disaster & crowded places. • Assess preparedness on a regular basis by checking Radio/ Mobile/ Emergency Kit/ First Aid Kit/ Fuels, Kerosene, etc as per requirement.
Capacity Development	• Participate and involve in the activities of Disaster Management. • Safety Plans. • Capacity Building Programmes. • Mock Drills, CAP/ FAMEX Programmes.

9.10 Preparedness of Departments

Name of the Department	Normal Time SOP for the Department
Collector / ADM / Emergency Officer - R&DM	• Ensure regular meetings of District Disaster Management Authority • Develop & update Disaster Management Plan, carry out Hazard analysis in the district • Identify safe alternate routes to Flood Shelters. • Keep a list of Contacts of EOCs, Nodal Officer of different departments, Important Stakeholders, Village Leaders, Shelters • List of Relief lines & Storage places • List & Maintenance of SAR equipment • Capacity Building of Stakeholders & Volunteers • Asses Preparedness through Mock Drills for different disasters at District Department, Block & Community level • Adopt Sustainable Mitigation Measures • Integrate DM & DRR features in Development Programmes

CDM&PHO - H&FW	• Disaster Management Plans & Safety plans for Hospitals • Capacity building of Medical & Para Medical Staffs • Assess preparedness through Mock Drills & familiar exercises • Integrate department plans with plans with Village & Block Plans and development programmes • Develop media partnership • Develop capacity of hospitals with advance equipment, proper manning & disaster resilient infrastructures • Stock piling of Life saving drugs/ORS packets/Halogen tablets on receipt of warning from the Collector/DCR • Transmission of messages to all PHCs to stock medicines and keep the medical staff ready • Disease surveillance and transmission of reports to the higher authorities on a daily basis. • Vaccination. • To obtain and transmit information on natural calamities from the DCR • Advance inoculation programme in the flood/Cyclone prone areas. • Ensuring distribution of areas of operation among the mobile team. • Pre-distribution of basic medicines to the people who are likely to be affected • Shifting the patients who are in critical situation to the District Hospital • Awareness messages to stop the outbreak of epidemics • Conducting mock drills
Superintendent of Police - Home	• Reception of Warning from the DCR • Communication establishment with District and Block/Tahasil Control rooms and departmental offices within the division. • Alerting the APR force for deployment at the time of calamity • To issue directive to police field functionaries to co-operate with Revenue Personnel in management of Relief operation.
EE - RWS&S	• Review and update precautionary measures and procedures and review with staff the precautions that have been taken to protect equipment. • Within the affected block, all available personnel will be made available to the District Magistrate. If more personnel are required then out of station official or those on leave may be recalled. • Prepare plans for water distribution to all transit and relief camps, affected villages and cattle camps and ensure proper execution of these plans. • Inform people to store an emergency supply of drinking water • Investigation of alternate of water and its supply. • Standby diesel pumps or generators should be installed in damage-proof buildings. • A standby water supply should be available in the event of damage, saline intrusion or other pollution of the regular supply.

	• Establish procedures for the emergency distribution of water if existing supply is disrupted. • Make provisions to acquire tankers and establish other temporary means of distributing water on an emergency basis. • Make provision to acquire containers and storage tanks, required for storing water on an emergency basis. • Protect pump stations from water logging. • Repair sewage lines where damage is detected. • Repair water pipelines wherever damaged.
EE - Irrigation Division - WR	• Check the wireless network and ensure that all the flood stations are connected. • Establish mechanisms for exchange of information with irrigation divisions • Inspect all the Bundhs, and check their height and slope. • Check the top of the Bundhs, and if they have been cleared of encumbrances / encroachments and if they are motorable • Check that all the Bundhs have been repaired/ reinforced, in particular those Bundhs which were damaged during the last floods. • Check the drainage system of the Bundhs and ensure that the seepage and rat holes, etc. have been closed. • Check that all the materials required for protecting Bundhs have been stored at different places, and a list of these places has been furnished to the district administration • Check that the Junior engineers and other staff have been assigned their beats, and all the • Arrangements for continuous vigilance over these Bundhs have been made. • Check that all rain gauge stations are functional, and arrangements have been made to report the readings. • Check the regulators and siphons. Check that they have been repaired and cleaned, increasing the flow of water. • Check all the anti-erosion works, necessary to maintain the Bundhs.
DAO - A&FE	• Preparation of Department Disaster Management Plan - A change in crop/cropping system including variety and proper agronomic measures should be followed . • Adoption of coping strategies in drought and flood prone areas- Drought resistance variety Sahabhagi and flood tolerant verity Swarna Sab-1 adopted. • Arrangement of buffer seed stocks for the farmers - Prepositioning at block/ PACS level to be made for supply of short duration paddy seeds/ Arhara/Maize/Blackgram by OSSC Ltd. or any other seed supply agency . • Inspection of sub-ordinate offices, other centres and sub-centres which are damage prone- A team should be constituted and they

	should visit the sub-centres . • Repair and maintenance of agricultural production, extension, seed growth centres and training centres- Action will be taken for repair and maintenance of godowncentres . • Maintenance of departmental equipments to use during emergency- Provision has already been made for supply of departmental equipment likes Sprinklers/ Power Sprayer/ Hand Sprayer and Pesticides,etc during emergency. • Arrangement damage lessen measures for public properties related to agriculture in the damage prone areas- If harvested crop is heaped during cyclonic rain then the crop should be covered by polythene, staked properly and brine solution should be sprayed to prevent the harvest crop from germination .The farmers should be advised to cut the crop and bring back to their farm house to save the crop from damage by cyclonic rain . Advance SMS should be sent to the farming community regarding catastrophe.
DDH - A&FE	• Preparation of Department Disaster Management Plan. • Adoption of coping strategies in drought and flood prone areas. • Arrangement of buffer seed stocks for the farmers. • Inspection of sub-ordinate offices, other centers and sub-centers which are damageprone. • Repair and maintenance of horticulture production, extension, seedling growth centersand training centres. • Maintenance of horticultureequipments to use during emergency. • Arrangement damage lessen measures for public properties related to horticulture in the damage prone areas.
EE-RWD - RD	• Govt. buildings should be inspected and necessary repairs to be got executed to with standing hazards affected. • Script for slides, pamphlets, and cultural programmers should be got prepared immediately. • Arrangements should be made to obtain poster and films by addressing the Director through the Collectors. • Public addresses equipment should be obtain kept ready. • The community Radio sets available in the coastal villages should be ascertained • The names of Hamlets where they are not available to be reported. • The public should be fully educated regarding the precautionary measures & after cyclone through available media. • Specific duties should be assigned to the field staff. • The field staff should proceed to the place of work allotted and be ready to attend to cyclone duty.
EE-PWD- Works	• All personnel required for disaster management should work under the overall supervision and guidance of DM. • Review and update precautionary measures and procedures, and review with staff the precautions that have been taken to protect equipment.

	• Vehicles should be inspected, fuel tanks filled and batteries and electrical wiring covered as necessary. • Extra transport vehicles should be dispatched from headquarters and stationed at safe strategic spots along routes likely to be affected. • Heavy equipments, such as front-end loaders, should be moved to areas likely to be damaged and secured in a safe place. • Clean the area beneath bridges regularly for smooth flow of water excess. • Maintain all the highways and access roads, which are critical from the point of view of supplying relief. • Inspect all buildings and structures of the state government (including hospital buildings.) by a senior engineer and identify structures which are endangered by the impending disaster. • The designation of routes strategic to evacuation and relief should be identified and marked, in close coordination with police and District Control Room • Establish a priority listing of roads which will be opened first. Among the most important are the roads to hospitals and main trunk routes • Work under construction should be secured with ropes, sandbags and covered with tarpaulins if necessary. • Construct/ reinforce the connecting roads from villages to roads, canals and Bundhs and raise their level so that people can access the high ground. • Inspection of old buildings and suggesting retrofitting of weak buildings/ demolition of dangerous structures and evacuation of population. • Carry out route opening by removing debris on the road. • Begin clearing roads. Assemble casual labourers to work with experienced staff and divide them into work gangs.
DTO - Telecom	• Assess the different disaster scenarios and match the communications needs with the available resources. • Ensure that TSPs (private and public) invest in preventive measures that will ensure maximum robustness and preparedness of the telecom networks during emergencies. • Ensure that TSPs (private and public) develop detailed emergency plans for management of resources under their responsibility. • Conduct annual reviews of the ETP/SOP - Organize annual symposium on telecommunications availability during emergency. • Update the communications plan according to development and innovations in emergency telecommunications systems. • Disseminate information among the Public and the district administration on the availability of telecom services and equipment's for use during emergencies.

CDVO - ARD	• Functioning of a District Control Room at O/o. CDVO, Rayagada. • Formation of Block level control room with Mobile Veterinary Units. • Disaster Management Plans & Safety plans for Veterinary Institution. • Capacity Building of Vet &Paravet Staffs. • Assess Preparedness through Mock Drill and Familiar Exercises. • Integrate Department Plans with Village & Block Plans and Development Projects. • Develop Media Partnership. • Develop Capacity of VDS with Advance Equipment, Proper Manning & Disaster Resilient Infrastructures. • Arrangement of necessary medicines, vaccines and other material, for treatment ofanimals.
RTO -T&C	• Prepare a list of vehicles- trucks, buses, jeeps, tractors, etc of government and private agencies in the district and provide the list to the District control room. • Provide requires vans and ambulances for mobile health and animal husbandry teams. • Provide trucks, buses, jeeps, tractors, etc for evacuation and supply chain management • Issue standing instructions to the State transport department for providing buses for evacuation and relief. • Recall important functionaries from leave; communicate to the staff to man their places of duties like the ward and divisional offices and respective departments. • Call for emergency meeting to take stock of the situation. Develop a strategy and objectives.
DFO -F&E	• Develop and quarterly update the disaster management plan that includes the Contingency Action Plan for the Department based on HVRC analysis with the active involvement of all concerned line departments and local bodies in the district • Make personnel available to the District Magistrate, within the affected block,. If more personnel are required, recall those on leave. • Identify areas that could be opened or made available for grazing or fodder collection in case of disaster • Ensure that adequate supply of small poles or bamboo is available for reconstruction of houses of the affected people, as well as wood for cremation of dead. • Ensure plantation to the maximum possible extent.
Railways	• Identification of flood prone areas, RAT, RAW and information prone to erosion/breaches and marking them on railways system map. • Development of Flood Shelters for staff and passenger at suitable locations in the areas prone to repeated floods

	• Study of changed water catchment area due to construction of highways, Dams. • Study of changed rainy season month on a particular region. • Action Plan for Alignment, Location, Design and Provision of Waterway on Railways Embankments • Inspections of Railway Affecting Works – to be streamlined and timely ensured. • Review of waterways for adequacy and alignment and measures to modify, if needed. • Status Note on the lessons learnt from the previous flood situations in the past 5 years. • Bye-laws for buildings in flood plains. • Making existing and new buildings and infrastructure capable of withstanding fury of floods.
EE-Southco - Energy	• Review and update precautionary measures and procedures and review with staff the precautions that have been taken to protect equipment. • Ensure that the Power Supply department to make alternate arrangements of emergency supply for the major offices from time of receipt of districts • Check emergency tool kits, assembling any additional equipment needed. • After receiving alert warning, immediately undertake following inspection of High tension lines, Towers, Sub-stations, Transformers, Insulators, Poles and other equipments • Instruct district staff to disconnect the main electricity supply for the affected area. • Protect Power Stations from disaster. Raise the height of compound walls. Arrange gunny bags. Install pump sets for draining water in case of Flood. • Provide information to the people about the state of power supply. It is one of the most important sources of information. Establish temporary electric supplies to other key public facilities, public water system etc. to support emergency relief. • Establish temporary electric supplies to transit camps feeding centres, relief camps and Site Operation Centre, District EOC and on access roads to the same. • Establish temporary electric supplies for staging area. • Compile an itemized assessment of damage, from reports made by various electrical receiving centres and sub-centres.
EE-PHED - H&UD	• Formation of Disaster Management Cell and manning with senior personnel drawn from key sections of the dept. • Formulation of Public Health Engineering related programme and activities by intonating them with hazard specific preventive and mitigation measures. • Creation of stocks of installation materials at the district level for

	use in emergencies. • Orientation and training of a team of technicians to do installation as quickly as possible. • Strategizing the installation of hand-pumps etc. with hazard profile of the area in mind. • In consultation with the Department of Education and DMD, provision of additional sanitation and drinking water facilities in schools and relief shelters where people take refuge during flood. • In consultation with the Department of Disaster Management making special arrangements for the supply of drinking water in drought prone areas. • Planning for repair and maintenance of the facilities created as a part of the programme and activities. • Keeping a track of groundwater level and having a fresh look at the facilities created accordingly. • Organizing interaction with Gram Panchayats for having proper sanitation facilities, and providing them support and guidance in planning, implementation and maintenance of the same. • Procurement, upkeep and maintenance of sanitation equipment for use in emergencies.
DEO -S&ME and DEO - HSE	• Formation of Disaster Management Cell and manning the same by senior personnel drawn from key Directorates. • Incorporating costs for preventive and mitigation measures for earthquake, flood, fire and cyclonic storm prone areas to construct disaster resistant school buildings. • In association with Fire Dept. getting fire extinguishers installed in schools and teachers identified and trained in operating them. • Awareness Generation Programmes about Hazard, the kind of preparedness required and how to act at the time of disaster shall be organized in schools on monthly basis. • Disaster Management shall be made a part of the school curriculum. • The Department shall get quality films made on hazard wise disaster preparedness and organize their viewing by children and their parents. • The Department shall in association with Nehru Yuva Kendra organize locality based youth clubs and get them groomed in escort services, relief work and taking care of children, women, old and sick. • Making adequate arrangements for getting hand pumps installed, storage facilities created, toilet and bathrooms built in those schools where communities do take shelter during flood. Concerned departments shall either make the arrangements or make funds available for the same.
BDOs/ Tahasildars	• Providing authentic information required by the DCR. • Preparing a record of previous disasters in the locality and

	analyzing the effects. • Preparing hazard maps of the Block./Tahasil& the GPs in minute details. • Mapping the cut off areas with alternate route map. • Identification of shelter places in the maps. • Keeping a List of storage Points & facilities available, dealers of foodstuffs. • Keeping a list of vulnerable people and area and weak points on embankments (if applicable). • Creating a Control Room at the respective level and assignment of duties to the staff. • Pre-positioning of staff for site operation centers. • Uninterrupted communication with the DCR. • Arrangement of alternative communication/generator sets, etc. • Formation of GP/village level disaster committees and task forces. • Arrangement of boats on hire available locally. • Deployment of Boat in the most vulnerable areas. • Organizing awareness camps at GP/village levels. • Dissemination of Warning. • Crosschecking with the DCR for the authenticity of the warnings. • Arrangement or requisition of vehicles to disseminate received warning information's to the population of vulnerable/ weak places. • Dissemination of warning/ coordination with District control room. • Warning the people about probable affected areas. • Mobilizing the people to leave for identified shelters with their domestic animals and personnel belongings.

Chapter-10



Artist : PABITRA KANDAGARI, Class-VII, Govt. UG High School, Penta

Response

Response refers to activities done for handling disaster to bring the situation to normalcy not exceeding fifteen days from the abatement of disaster. The onset of an emergency creates the need for timely sensitive actions to save life and property, reduce hardships and suffering, and restore essential life support and community systems, to mitigate further damage or loss and provide the foundation for subsequent recovery. Effective response planning requires realistic identification of likely response functions, assignment of specific tasks to individual response agencies, identification of equipment, supplies and personnel required by the response agencies for performing the assigned tasks. An effective response plan essentially outlines the strategy and resources necessity for search, rescue and evacuation activities.

Mechanism of Response Plan

- **Functioning of Emergency Operation Centre**
  Normally it operates from district level and works as a coordinating agency between departments and stakeholders. It is the nodal agency headed that controls all movements of emergency situation or any disaster situation.

- **Functioning of Control Room**
  It acts as the main center of information and communication from district/block level and established both at district as well as block level.

- **Establishment of Alert Alarm System**
  The Alarm System is established as the quickest mode of communication. This may be telephonic/ mail or any shortest mode of communication based on the intensity of disaster or early detection of the magnitude of disaster. The alarm system will be stationed at the EOC. In order to check the functionality of all possible alert systems the EOC must check randomly all possible contact nos./ mail ids/ available VHF sets/ Satellite phones, etc.

- **Capacity Building**
  The main intention is to prepare a quick response team at district and block level. This may comprise of different level of stakeholders from root to top agencies including civilians, NGOs, NCC/ Police/ Students/Youth clubs/ PRIs/Public representatives/ Mass media/ CBOs/ Red Cross etc. They should be capacitated with different types of disaster response mechanisms. At the time of disasters, the quick response team can add value to address disaster. Hence, at all level the team must be identified and prepared much before focusing on type of disaster.

- **Food Security and Rest Rooms**
  The possible rest shades and community kitchen system must be identified primarily in every possible pocket depending upon type of disaster. So that, at the time of disaster strike food security and shelter can be ensured to each stakeholder. Primarily, these identified rescue infrastructures must be analyzed to ensure water, electricity and sanitation facilities. Local area grocery shops and list of petty and big business man should be enlisted.

- **Storing of Food Materials**
  Possible area of food storage godawn/ infrastructures need to be identified previously in order to stock sufficient amount of food stock in order to fight with emergency period, if necessary.

- **Effective Health Management Team**
  This is necessary to avoid any sorts of health disaster of any affected person or community. Controlling spreading of epidemics, controlling casualties, addressing post-mortems, addressing traumatic condition of victims, distribution of medicine, addressing health of women and children with social vulnerable disable groups, etc are the prime responsibility of health mechanism. Stocking of sufficient quantity of medicines/ first aids/ updated blood bank information/ ready human resource/ ambulance system are the main focus.

- **Deployment of Active Task Force**
  With the above capacity building the active task force must be informed to address the magnitude of disaster.

- **Establishing Inventory/ Equipment Record Keeping Mechanism**:
  This is an important part in the Disaster Response System, mostly necessary to accomplish the task of evacuation. In case of emergency usually need different inventories/ technical/ mechanical equipments to quickly respond the evacuation process. In order to address this process, all Departments/ Organisation/ Contractors/ Engineering Sections/ ODRAF/ Fire Service and all Forces of the district must share their present list and status of all inventories lies with them. Also, they must share the details of operator/ human resources available for the same inventory.

- **Evacuation**
  It is the most important phenomenon in the issue of Response Mechanism. Hence, with proper functioning of the above system the rate of affect can be lessen and the process of evacuation can be address properly.

The Disaster Response System, herewith puts focus upon different agencies for various response matters :

Agency	Response
District Authorities	Evacuation, Food through PDS, Water and Sanitation, Monetary Compensation, Medical AID, Construction Material, etc.
Defence/ Police & Fire Services	Evacuation, Air dropping in inaccessible areas, Crowed management, rescue operation, Controlling of disaster, Rumour and Panic Management, etc.
International Agencies	Medical Aid, Food Supplies, Financial Aids, etc.
NGO/ CBOs/ VOs/ Youth Clubs/ NCC, etc	Food, Utensils, Clothes, Water, Medicine, Psychological Support, etc.
Individuals	Voluntary help.

Disaster Response Mechanism Main Objectives :

- Saving and protecting human life.
- Relieving suffering.
- Containing the Emergency– Limiting its escalation or spread and mitigating its impacts.
- Providing the public and businesses with warnings, advice and information.
- Protecting the health and safety of responding personnel.
- Safeguarding the environment.
- As far as reasonably practicable and protecting property.
- Maintaining or restoring critical activities.
- Maintaining normal services at an appropriate level.
- Promoting and facilitating self-help in affected communities.
- Facilitating investigations and inquiries by preserving the scene and effective records management.
- Facilitating the recovery of the community including the humanitarian assistance, economic, infrastructure and environmental impacts.
- Evaluating the response and recovery effort.
- Identifying and taking action to implement lessons identified.

Figure : 10.1
Timeline of Response Phase

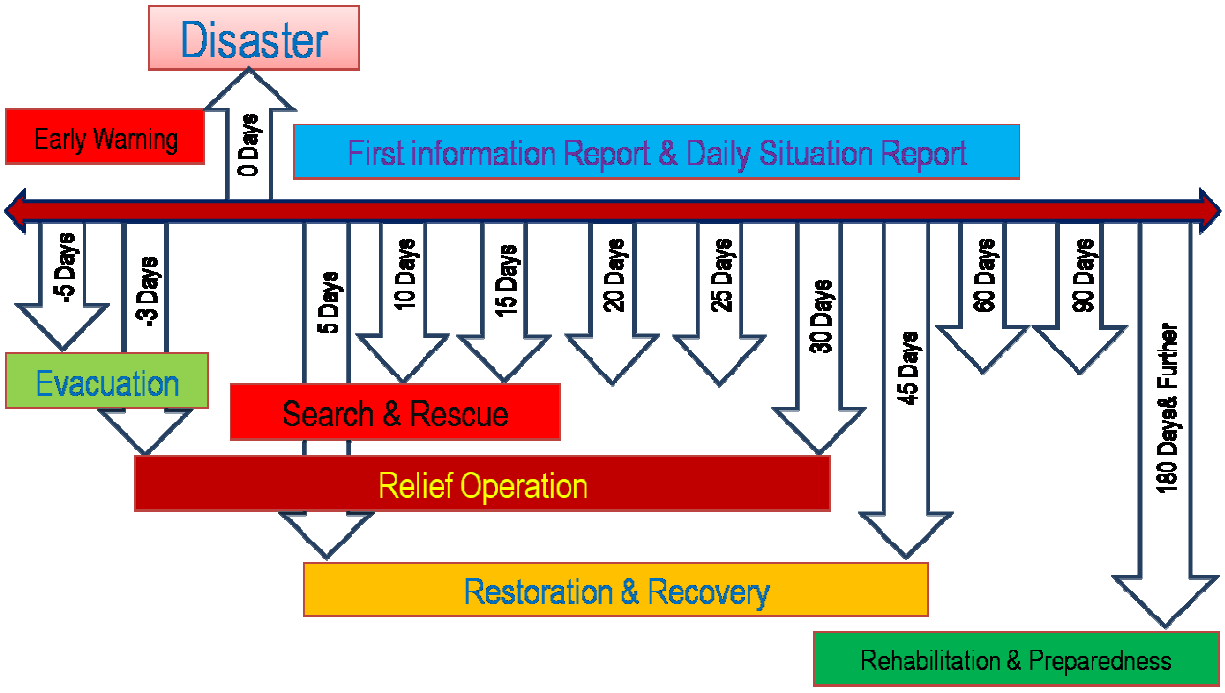

Figure : 10.2

Timeline of Relief Management

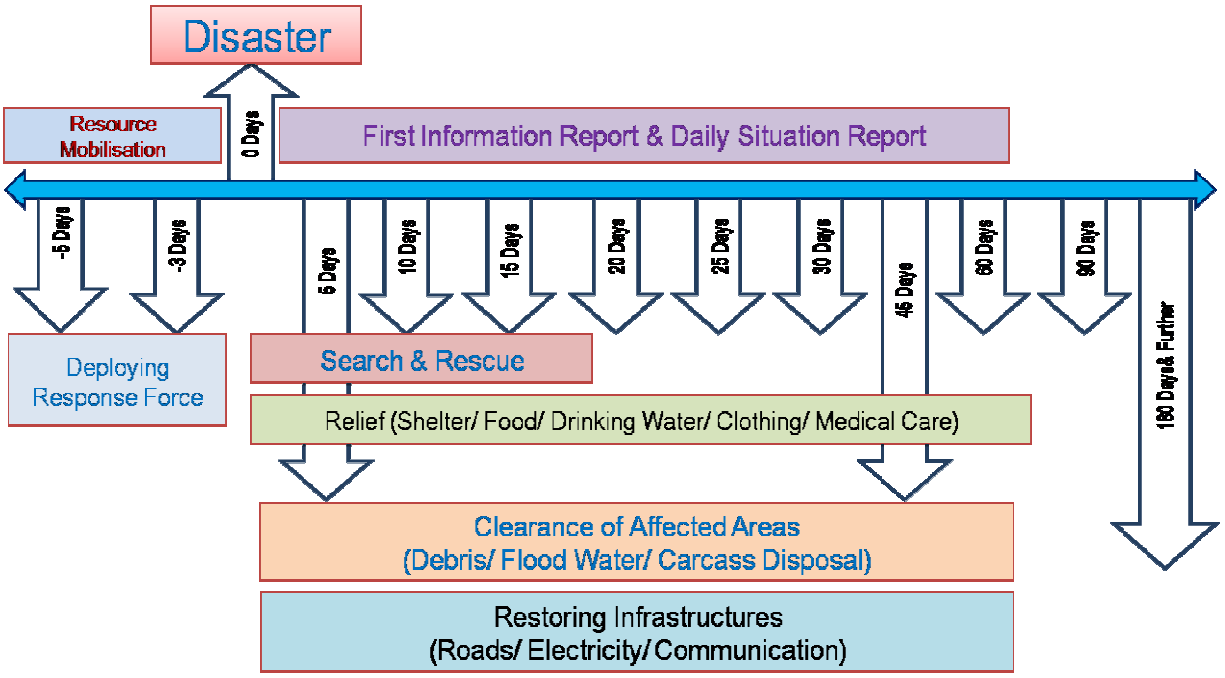

10.1 Response: District

Task	Activity
Warning Communication	• Warning dissemination to the list of Nodal person & concerned BDOs • Recording the receipt of information & regular Status update. • Transmitting updates to SEOC in regular interval as instructed.
Meeting of DDMA (Heads of the department & stakeholder)	• Collector to take up a department coordination meeting & distribute works among all the Departments. • Collector issues circular to keep government offices open cancelling all holidays. • A fixed time to be finalized every day for reporting at all level. • A nodal officer is identified for media management. • Circulate the minutes of the meeting with clear-cut role and responsibility.
Pre-positioning of staff, resources & Evacuation	• Identifying & designating Nodal Officer for different stages of disaster & affected areas. • Positioning of ODRAF/NDRF/Fire Services/ Police/Home Guard in the affected areas. • Pooling Volunteer services (Civil Defence/Task Force/NCC/NSS/Scout & Guide). • Take stake of required materials for search & rescue, first aid, casualty management, evacuation, relief etc. • Make necessary arrangements of shelters for evacuation. • Constitute a special team for special care to vulnerable section like Specially abled, Sr. Citizen, Pregnant & lactating women, Infants & children etc.
Response	• EOCs to Ensure back up power/fuel/internet/communication at Dist./Dept. & Block levels. • Response force under guidance of Nodal officers ensure complete Evacuation (Human/ Animal), carry out Search & Rescue and clear relief lines. • Collector to submit requisition of vehicle/boat/ helicopters & list of support from State & Centre to all concerned authorities. • CSO to store required relief materials, Chhuda,Gur and Dry Foods in the nearby storage points. • CDVO to store, transport & distribute required fodders for animals to the affected areas. • Flood shelter committee & Village Disaster management committee to organize free kitchen in the shelters with help of revenue department. • EE- RWSS & CDM&PHO to ensure supply of drinking water, disinfection of water & maintain health & hygiene in the shelters. • CDM&PHO to carry out first aid & casualty management. • Collector to collect & transmit First Information Report (FIR) & Daily Situation Report as per requirement.

10.2 Response: Community Level

Activity
• DEOC to disseminate warning communication to BEOC and community. • Response force to ensure power/fuel/internet/communication at shelters back up. • Supply inspectors and marketing inspectors to distribute relief materials with response force, task force and volunteers. • Response force to carry out Search & Rescue measures, emergent relief operation, relief line clearance, distribution of relief. • Doctors to carry out first aid & casualty management, carcass disposal & sufficient mortuary facility in the affected areas.

10.3 Response: Family & Individual Level

Task	Activity
Response	• Listen to the instruction of the response force & warnings. • Economic use of "Ready to go Emergency Kit" Ready to go First Aid Kit. • Cooperate the response force/officers & render volunteer service if asked for. • Maintain cleanliness & hygiene at shelters.

10.4 Response: Standard Operating Procedures for Departments

Name of the Department	On Receiving Warning	Response Time	Post Disaster
Collector / ADM / Emergency Officer - R&DM	• Review the situation in DDMC. • Activate EOC & Early Warning. • Work distribution for operation. • Circular to keep offices open. • Arrange vehicle & activate Evacuation (Normal/Forceful).	• Activate Search & Rescue. • Arrange temporary shelters. • Arrange logistics in shelters. • Workout financial estimates (evacuation / relief /recovery).	• Activate relief line clearance. • Proper relief Distribution. • Start damage assessment. • Facilitate Ex-gratia & Compensation. • Start primary damage estimate. • Pool resources for SAR/shifting of critical patients.
CDM & PHO - F&FW	• Disseminate the alert to all concerned (Staff list). • Arrangement of medicine, First aid kits	• Mass Casualty Management units & Triage. • First Aid Centers • Medical surgical teams.	• Psycho-Social Counselling. • Post Disaster Disease surveillance

	& teams. • Mobile Health units for inaccessible pockets. • Identifying & shifting patients requiring intensive care to safer places. • Supply of medicines & pre-positioning of medical teams to vulnerable areas. • Vaccination for prevention of communicable diseases. • Measures to dis –infect drinking water. • Availability of Blood Banks/Ambulance.	• Adequate mortuary facility. • Measures to shift patients requiring intensive care. • Pool of Blood donors (Preferably each group). • Additional laboratories. • Carcass disposal team & units.	system. • Special attention to vulnerable section. • Networking with & promote treatment in Private Hospitals. • Carcass Management & Issuance of Death Certificate.
Superintendent of Police - Home	• Identify Disaster Prone area in the district. • Prepare a Deployment Plan for the Police force, based on the needs of the most vulnerable areas. • Ensure that a sufficient number of police force is available for responding to the disaster situation. • Establish coordination with the State Armed Police and Defence and Home Guards. • Check the wireless communication network, and secure additional wireless sets for deployment during a disaster. • Installation of radio communications at District Control Room, Control room at affected site,	• Dispatch Police to systematically identity and assist people and communities in life threatening situation. • Designate an area, within Police Station to be used as help line centre for public. • With the assistance of health professional, help injured people and assist the community in organizing emergency transport of seriously injured to medical treatment centers. Ensure that the police stations with staff are functioning in disaster situation. • Assist and encourage the community in road-cleaning operation.	• Provide guards wherever needed particularly for staging area of cooperative food etc stores and distribution centers. • Provide convoys for relief materials. • Evacuation will be ordered by Deputy Commissioner, Addl. Commissioner and Superintendent of Police. • Assist and encourage the community in road-cleaning operation. • Assess and Identify road for following conditions/facilitie s one Way, Blocked, Alternate

	Departmental Offices within the District & Division. • Keep the police vehicles and other modest transport in readiness for deployment of the police. • Call for emergency meeting to take stock of the situation.		route, Overall Traffic Management, Other access roads. • Provide security arrangements for visiting VVIPs and VIPs. • Assist district authorities to take necessary action against Hoarders, Black Marketers and those found manipulating relief material.
EE- RWS&S-PR&DW	• When early signs of distress appear in any part of the district, EE RWS&S will submit a special situation update to DM indicating the position in respect of Water and Sanitation preparedness in the district. • Will inform all concerned RWS&S-JEs/ AEs of blocks and Panchayats to review essential emergency stocks and contingency plans to be able to respond in a timely manner. • Upon receipt of early warning signals from State, he must start the monitoring of all water and sanitation infrastructure in the affected parts of the District. • Will be in constant touch with the local IMD and other agencies in the district	• Will ensure supply of clean drinking water to affected areas. Will ensure transportation of water with minimum wastage. • Will ensure supply of water purification installations, mobile systems, halogen tablets etc. for providing clean drinking water • Will ensure that special care is taken of women with infants and pregnant women. Will ensure that sewer pipes and drainage are kept separate from drinking water facilities. • Will ensure availability of adequate number of toilets to prevent further contamination of water sources.	• Must launch necessary awareness campaigns on safe water handling practices, environmental sanitation and individual hygiene along with hardware provision. • Will visit as many areas as possible to have first-hand information of the situation. Will keep District Collector and E-in-C/ CE, RWS&S informed daily about the action taken by him in his area. • Local MLA, MP and other communityץ leaders must be informed on measures taken by RWS&S / PHED

	for information on impending disaster.		for an effective disaster response.
EE-Irrigation Division - WR	• When early signs of distress appear in any part of the district, EE Irrigation will submit a special situation update to DM indicating the position in respect of Irrigation preparedness in the district. • Prepare and update the disaster risk map of the district. The map should show the vulnerability and risks of the critical infrastructure related to irrigation and also whether alternate source of H2O within the district. • Prepare a contingency plan for the maintenance and repairs of Bundhs and embankments. • Identify Bundhs, which are critical for disaster protection and control. • Review and update precautionary measures and procedures.	• Will ensure availability of adequate number of tool kits to prevent any damage during disaster. • Provide special attention to those places where the Bundhs were breached and repaired during the last floods/disaster last year. These are the Bundhs, which will be threatened first during the disaster. • Deployed adequate team in the most vulnerable areas.	• Undertake channel improvement for rivers and nalas to the extent possible. Undertake de-silting / cleaning of Nalas and canals to improve the flow of water. • Supply the essential tool kits and protection material at critical places for emergency repair and construction. • Organize round the clock inspection and repair of equipments.
DDA- A&FE	• Depute one responsible officer to DEOC. • Inform the farmers regarding dos and don'ts. • Check and procure the materials which are required after the disaster.	• Mobilize the resources as per the need to the affected areas. • Estimate the requirements of the seeds and material required to mitigate the loss.	• Quantify the losses of the crops. • Take Measures to recoup the crop loss. • Assist farmers to sow the less time period crop to recover the loss. • Execute the

			schemes to eliminate the drought effect.
DDH - A&FE	• Depute one responsible officer to DEOC. • Inform the farmers regarding disaster preventaton and mitigation. • Check and procure the materials which are required after the disaster.	• Mobilize the resources as per the need to the affected areas. • Estimate the requirements of the seeds and material required to mitigate the loss.	• Quantify the losses of the crops. • Take Measures to recoup the crop loss. • Assist farmers to sow the less time period crop to recover the loss. • Execute the schemes to eliminate the drought effect.
EE-RWD - RD	• When early signs of distress appear in any part of the district, EE Rural Works will submit a special situation update to DM indicating the position in respect of rural works preparedness in the district. • Prepare and update the disaster risk map of the district. The map should show the vulnerability and risks of the critical infrastructure related to rural areas. • Ensure community involvement in disaster preparedness.	• Will ensure availability of adequate number of tool kits to prevent any damage during disaster. • Provide special attention to those places which were most vulnerable areas during disaster last year. • Deployed adequate team in the most vulnerable areas. • Ensure the rural communication system and shelter management process during disaster.	• Carry out the detail technical assessment of the affected areas and prepare the recovery plan. • Repair and reconstruction of the buildings and roads. • Construct temporary shelters in the affected areas.
EE-PWD - Works	• Conduct HRV analysis of PWD of the district. • Based on HRV analysis, prepared Contingency Action Plan for the Department. • All personnel required	• Carry out route opening by removing debris on the road. • Provide a work team carrying emergency tool kits, depending on the nature and extent of the disaster, essential	• Undertake repair of all paved and unpaved road surfaces including edge metalling, pothole patching and any failure of surface,

	for disaster management should work under the overall supervision and guidance of DEOC. • All officers (technical officers) should be notified and should meet the staff to review emergency procedures. • Review and update precautionary measures and procedures, and review with staff the precautions that have been taken to protect equipment. • Maintain all the highways and access roads, which are critical from the point of view of supplying relief.	equipments to the disaster spot. • If people are evacuating an area, the evacuation routes should be checked and people assisted. • Construct/ reinforce the connecting roads from villages to roads, canals and Bundhs and raise their level so that people can access the high ground during disaster.	foundations in the affected areas by maintenance engineer's staff and keep monitoring their conditions. • Undertake construction of temporary roads to serve as access to temporary transit and relief camps, and medical facilities for flood victims. • As per the decisions of the District Control Room, undertake construction of temporary structures required, for organizing relief work and construction of relief camps, feeding centres, medical facilities, cattle camps. • An up-to-date report of all damage and repairs should be kept in the district office report book and communicate the same to the District Control Room.
DTO-Telecom	• Communication establishment with District and Block/ Tahasil control room and departmental officers within the division. • An officer to be	• Where Disaster strikes with/ without early warning signals, TSPs shall immediately assess damage to their network and deploy Rapid Damage Assessment Team	• If required portable / vehicle mounted / air-transportable BTSs / BSCs with backhaul on satellite media may be installed by TSPs.

	appointed as nodal officer • Standby arrangements for temporary electric supply or generators. • Inspection and repair of poles etc. • Identification of materials required for response operations. • All staff informed about the disasters, likely damages and effect	&Disaster Response Task Force Teams (DRTF) with required inventory to provide emergency communication to priority callers like police, Fire, Medical, civil defense, Red Cross, Army, financial institutions, NGOs, all officers and staffs engaged in restoration of telecommunication services, etc • A control room will be setup at the state HQ / nearest to affected area, as the case may be, and made operational under control of TERM cell of affected area.	• Nodal officer of TSPs of affected telecom circle level shall report to concerned DDG (TERM), DoT (Chairman of STDCC) in that circle, for sharing information and coordination related matters. • TERM units of DOT shall be the single nodal point in the disaster region where representatives of TSPs shall also be present to coordinate and oversee communication restoration efforts • All the affected areas and infrastructure will maintained immedia-tely to make sure the effective commun-ication after disaster for quick response.
CDVO - ARD	• Disseminate the alert to all concerned. • Arrangement of medicine, first aid kits & teams. • Mobile veterinary units for inaccessible pockets. • Identifying & shifting patients requiring intensive care to safer places.	• Mass Causality management units & Triage. • First aid centres • Mobile veterinary unit. • Measures to shift patients to VD. • Additional laboratories. • Carcass disposal team & units.	• Post Disaster Disease surveillance system. • Special attention to vulnerable section. • Networking with & promote treatment with NGO (JK Trust). • Carcass disposal.

	• Supply of medicines pre- positioning of veterinary teams to vulnerable areas. • Vaccination for prevention of communicable diseases. • Measures to disinfect drinking water.		
RTO - T&C	• Disseminate the alert to all concerned staff. • Prepare a list of vehicles- trucks, buses, jeeps, tractors, etc of government and private agencies in the district and provide the list to the District control room. • Issue standing instructions to the State transport department for providing buses for evacuation and relief. • Recall important functionaries from leave; communicate to the staff to man their places of duties like the ward and divisional offices and respective departments. • Call for emergency meeting to take stock of the situation. Develop a strategy and objectives.	• Provide requires vans and ambulances for mobile health and animal husbandry teams for immediate response during disaster. • Provide trucks, buses, jeeps, tractors, etc for evacuation and supply chain management. • Fill department vehicles with fuel and park them in a protected area.	• Providing vehicles for communication and relief. • Provide ambulances to rural areas for bringing affected people to hospitals after disaster.
DFO - F&E	• Conduct HRV analysis of Forest of the district. • Based on HRV analysis, prepared Contingency Action Plan for the Department.	• Allow the transportation of fodder from forest areas, when the fodder is not freely available. • Evacuate the people and animal under the forest areas to a safest	• Ensure Plantation to maximum possible extent. • Ensure supply of wood for disposal of dead bodies. • Recall important functionaries from

	• All personnel required for disaster management should work under the overall supervision and guidance of DFO. • All district level officials of the department would be asked to report to the DFO when disaster occurs.	place. • Cut down the most vulnerable trees near the residential areas. • Provide wooden poles and bamboo for temporary shelter.	leave; communicate to the staff to man their places of duties like the ward and divisional offices and respective departments. • Call for emergency meeting to take stock of the situation. Develop a strategy and objectives.
Railways	• Overall coordination with the district administration for disaster response. • Disseminate the alert to all concerned staff. • Call for emergency meeting to take stock of the situation. Develop a strategy and objectives. • Prepare and update the disaster risk map of the district. The map should show the vulnerability and risks of the critical infrastructure related to railway lines.	• Activate Search & Rescue • Arrange temporary shelters • Mass Casualty Management units &Triage • First Aid Centers • Medical surgical teams • A control room will be setup at the district HQ / nearest to affected area, as the case may be, and made operational under control of TERM cell of affected area.	• Providing necessary information to public. • Clearing the railway line blockages and restoration of the communication system. • Providing relief line to the vulnerable areas after disaster. • Special attention to vulnerable section.
EE-Southco - Energy	• Conduct HRV analysis for the department of the district. • Based on HRV analysis, prepare Contingency Action Plan of department of Power Supply. • All personnel required for disaster management with work under the	• Instruct district staff to disconnect the main electricity supply for the affected area. • Dispatch emergency repair groups equipped with food, bedding, tents, and tools. • Protect Power Stations from disaster. Raise the height of compound walls. Arrange gunny	• Ensure that the Power Supply department to make alternate arrangements of emergency supply for the following offices from time of receipt of districts:Hospitals, Public Health Departments,

	overall supervision and guidance of responsible officer. • Establish radio communications with State Emergency Operation Centre, Divisional Commissioner, District Control Room and departmental offices within District/Division. • After receiving alert warning, immediately undertake following inspection: High tension lines,Towers,Sub-stations, Transformers, Insulators, Poles and otherequipments.	bags. • Install pump sets for draining water in case of Flood/ Cyclone/ Tsunami, etc. • Provide information to the people about the state of power supply. It is one of the most important sources of information.	Dy.Commissioner Office,District EOC, Sub-Divisional EOC, site Operation Centres. Police Stations , Telecommunications buildings , Meteorological stations. Irrigation Office. • Hire casual labourers on an emergency basis for clearing of damaged poles and salvage of conductors and insulators. • Begin immediate repair/ reconstruction.
EE-PHED - H&UD	• When early signs of distress appear in any part of the district, EE PHED will submit a special situation update to DM indicating the position in respect of water supply preparedness in the district. • Prepare and update the disaster risk map of the district. The map should show the vulnerability and risks of the critical infrastructure related to water supply and public health. • Prepare a contingency plan for the maintenance and repairs water pipe	• Will ensure availability of adequate number of tool kits to prevent any damage during disaster. • Provide special attention to those places where the water supply were breached and repaired during the last disaster last year. • Deployed adequate team in the most vulnerable areas. • Opening the blockage of sewerage and sewage system during disaster to control the disease and epidemics.	• Supply the safe drinking water at the affected areas immediately after the disaster. • Maintaince of Water works immediately after the disaster. • Cleaning the sewerage system with adequate disinfection to prevent disease and epidemics.

	systems. • Identify vulnerable areas, which are critical for disaster protection and control. • Review and update precautionary measures and procedures.		
DEO- S&ME and DEO - HSE	• Conduct HRV analysis of schools of the district. • Based on HRV analysis, prepared Contingency Action Plan for the Department. • All personnel required for disaster management should work under the overall supervision and guidance of the DEO. • All officers (technical officers) should be notified and should meet the staff to review emergency procedures. • Obtain IEC materials posters, Pamphlets, simple tips on do's and don'ts in different disasters. • Conduct awareness generation activities systemically in the whole school targeting different classes and also staffs and teachers. • Assists in organization of the evacuations drills for various hazards.	• Duck cover and hold first sign of earthquake move away from buildings. • Assist the evacuation teams in evacuation of the school buildings. • For a chemical hazard assist the warning team in disseminating the required safety tips to the entire school. • Ensuring the schools becomes the shelter houses with adequate nos of equipments during the disaster.	• Dissemination of information on do's and don'ts so that the situation doesn't worsen. This can be done in the coordination with the warning and information dissemination teams. • The damaged building and infrastructure should repair immediately after the disaster. • The relief lines should be measured from the school building after the disaster.

10.5 Format for First Information Report (FIR)

ON OCCURRENCE OF NATURAL CALAMITY
(To be sent to the Special Relief Commissioner, Odisha
within/maximum 18 hours of occurrence of calamity)

From: District _____ Date of Report: _____

To

The Special Relief Commissioner, Odisha,
State Emergency Operation Centre (SEOC),
Rajiv Bhawan, Ground Floor, Unit-5,
Bhubaneswar.
Fax No: 0674-2534176
E-mail: srcodishagov@gmail.com

a. Nature of Calamity :
b. Date and time of occurrence :
c. Affected area (number and name of affected Blocks) :
d. Population affected (appx.) :
e. Number of Persons
   - Dead :
   - Missing :
   - Injured :
f. Animals
   - Affected :
   - Lost :
g. Crops affected and area (approx. in hect.) :
h. Number of houses damaged :
i. Damage to public property :
j. Relief measures undertaken in brief :
k. Immediate response & relief assistance required and the best logistical means of delivering that relief from State/National :
l. Forecast of possible future developments including new risks :
m. Any other relevant information :

Authorised Signatory
District Emergency Operation Centre
(DEOC)
District:.....

NB : The Districts will submit a detailed report on each of the above points as soon as possible after submission of the above First Information Report (FIR).

10.6 Daily Status Report on Relief/ Restoration Measures Undertaken by Departments

1. Health & FW Department

Medical Relief Centres Opened :
Mobile teams deployed :
Wells disinfected :
ORS distributed :
Halogen Tablets distributed :
Minor Ailment Treated :

2. RD Department

Mobile vans deployed :
Water tanker deployed :
ORS powder distributed :
Halogen Tablets distributed :
Water pouches distributed :
Bleaching powder distributed :
Sintex Tanks available :
Tube wells disinfected :

3. FS & CW Department

- ……Qtls. Chuda, …….. ….Qtls. Gur supplied to …… Blocks

District	Chuda (Qty.in quintals)	Gur (Qty.in quintals)

- ….....…. Qtls. of Rice has been allocated to the Districts mentioned below:

Blocks	Quantity allocated (in quintal)
Total	

4. Fisheries& ARD Department

- Animals vaccinated :
- Animals treated :

Damages to Roads/River Embankments

1. Rural Development Department
   - Roads damaged :
   - CD/Breach occurred :
   - Breach closed :
   - Building damaged :
   - Building collapsed :
   - Pipe water supply affected :
   - Tube Wells affected :

2. Works Department
   - Roads damaged :
   - Breach occurred :
   - CD works damaged :
   - CDs washed away :
   - Breach closed :

3. Water Resources Department
   - Breach occurred :
   - Breaches closed :
   - Breach closing work in progress :



Chapter-11



Artist : ADYASHA KANDAGARI, Class-VIII, St. Xavier's High School, Rayagada

Restoration & Rehabilitation

Rehabilitation and restoration comes under recovery phase immediately after relief and rescue operation of the disaster. This post disaster phase continues until the life of the affected people comes to normal. This phase mainly covers damage assessment, disposal of debris, disbursement of assistance for houses, formulation of assistance packages, monitoring and review, cases of non-starters, rejected cases, non-occupancy of houses, relocation, town planning and development plans, awareness and capacity building, housing insurance, grievance redress and social rehabilitation, etc.

The district is at the primary level with requisite resources to respond to any natural calamity, through the issue of essential commodities, group assistance to the affected people, damage assessment and administrating appropriate rehabilitation and restoration measures.

11.1 Standard Operating Procedure : Restoration & Rehabilitation

Name of the Department	Normal Time
Collector / ADM / Emergency Officer - R&DM	• Restoration of Critical Infrastructures to bring situation to normalcy. • Ensure Restoration of roads & channels, Communication network, Electricity & Energy. • Ensure health in the affected areas. • Adopt sustainable mitigation measures in the restoration activities.
CDM & PHO - F&FW	• Carry out Disease surveillance measures to check epidemic prone diseases. • Disinfection of drinking water & measures for health & hygiene. • Rehabilitation of deprived & destitute. • Carry out Trauma & Psycho-social counselling.
Superintendent of Police - Home	• Security arrangements for relief materials in transit and in camps etc. • Senior police officers to be deployed in control rooms at district levels. • Deploy personnel to guard vulnerable embankments and at other risk points. • Arrangement for the safety and emergency traffic management. • Coordinate search, rescue and evacuation operations with the administration. • Maintenance of law and order in the affected areas. • Assist administration in taking necessary action against hoarders, black marketers etc.

EE - RWS&S	• Immediate restoration of the drinking water. • Monitoring of water quality and determination of the chlorine residual in public water supplies. • Damage assessment and take actions for long term safe water system in the vulnerable areas. • Repair and reconstruction of the drinking water supply, sanitation and sewerage systems.
EE - Irrigation Division - WR	• Assessment and restoration of the damaged infrastructures. • Safe guard agriculture by making temporary restoration arrangements to the affected irrigation sources. • Construction of dams, check dams and irrigation/drainage canals for long term irrigation purpose. • Suggest measures for strengthening the river banks and canal bunds to avoid breaches.
DDA - A&FE	• Quantify the losses of the crops and the measures to be taken to recoup the same- Crop loss should be properly estimated with agriculture, Revenue and Statistical staff to quantify the loss. • Assist the farmers to sow the less time period crop to recover the loss- The field functionaries should be engaged to assess the area for taking contingent crop inteh input subsidy . • Execute the schemes to eliminate the drought effects- Short duration paddy/Maize/Biri/Arhar crop should be taken up to indemnify crop loss. • Provide suitable technical device to the vulnerable cropped area- CM Package and any other departmental schemes for flood and drought effected area should be taken up to mitigate the loss .
DDH - A&FE	• Quantify the losses of the crops and the measures to be taken to recoup the same. • Assist the farmers to sow the less time period crop to recover the loss. • Execute the schemes to eliminate the drought effects. • Provide suitable technicaladvice to the vulnerable cropped area and farmers.
EE - RWD	• Carry out the detail technical assessment of the affected areas and preparation of recovery plan • Construct the temporary shelters in the affected areas • Repair and reconstruction of the damaged roads and buildings. • Creation of alternate road network connects vulnerable areas and selected nodal centres.
EE - PWD	• Sanction and entrustment of temporary restoration works. • Install adequate road signs to guide and assist the drivers. • Immediate restoration of the affectedinfrastructure i.e. roads, bridges, lifeline buildings etc. • Assessment of damages and reporting in higher authorities and preparation of its estimations. • Creation of reliable road networksto serve as access to temporary transit and relief camps and medical facilities for disaster victims.

DTO - Telecom	• Quick assessment of damages to communication network. • Immediate restoration of temporary communication facilities. • Ensure all communication equipment installed at DEOC. • Adopt sustainable measures to protect telecom infrastructure in the damage prone areas. • Bring normalcy in the affected area and development of capacities.
CDVO - ARD	• Carry out out Disease surveillance measures to check epidemic prone disease. • Disinsfectionof drinking water and measures for health & hygiene of livestocks. • Rehabilitation of deprived and destitute livestock. • Carry out Treatment and extension programme.
RTO - T&C	• Assist in transportation of the reconstruction materials. • Restoration of transportation facilities. • Rectification of hazard prone zones and adopt risk coverage. • Enforcement of traffic rule and road safety standards in affected areas. • All bus depots should be equipped with emergency communication equipments.
DFO - F&E	• Assessment of the affected areas and preparation of recovery plan and implementation. • Improvement of the Vegetation coverage and Biomass production to meet the multiple community need like food, fuel wood, fodder etc. • Regeneration of degraded village Common Property Resources like village forest, waste land through the gap filling and block plantation of multipurpose tree species • Strengthening of the community based organizations like VSS through various training, exposure, orientation/ sensitization and ensures the involvement of the local community in joint forest management for regeneration, protection, etc. • Fair Collection and marketing of the NTFP products. • Ensure restricted grazing of the cattle herd in the forest area to protect the natural regeneration of the forest ecosystem.
Railway-T&C	• Rapid access to the site of the accident. • Effective site management by making best use of on-board and locally available resources. • Quick extrication of victims and speedy transportation of victims to hospitals. • Proper communication system both for assisting the stranded passengers as well as provide timely information to the media.

EE - Southco Utility	• Disconnect electricity after receipt of warning. • Attend sites of electrical accidents and assist in undertaking damage assessment. • Stand-by arrangements to ensure temporary electricity supply. • Inspection and repair of high tension lines /substations/transformers/poles etc. • Ensure the public and other agencies are safeguarded from any hazards, which may have occurred because of damage to electricity distribution systems. • Restore electricity to the affected area as quickly as possible. • Replace / restore of damaged poles/ salvaging of conductors and insulators.
EE - PHED	• Constitution of teams for damage assessment and immediate restoration of drinking water. • Monitoring of water quality and determination of the chlorine residual in public water supplies. • Appropriate actions for long term safe water system in the vulnerable areas. • Repair and reconstruction of the drinking water supply systems. • IEC campaign for safe drinking water and sanitation to prevent any health hazard in normal time in general and during disaster in particular.
DEO -S&ME	• Identification and preparation of list of children affected in disaster • Damage assessment for repair and reconstruction of school infrastructures. • Department and the field level institution prepare contingent Action Plan for reconstruction. • Damaged buildings, hostels should be assessed and take steps for restoration of education.
DEO - HSE	• Identification and preparation of list of students affected in disaster • Damage assessment for repair and reconstruction of school/college infrastructures. • Department and the field level institution prepare contingent Action Plan for reconstruction. • Damaged buildings, hostels should be assessed and take steps for restoration of education.

The District Administration &District Disaster Management Authority review the relief measures and submit financial requisition to the State Government under SDRF & NDRF. The requisition must reach the SRC &SDMA office in the prescribed format as detailed below for smooth & quick processing.

11.2 Damage Loss Assessment

Sector	Damage in Physical terms	Requirement of funds for repair of immediate nature	Out of (3) amount available from annual budget	Out of (3) amount available from related schemes/ programmes/ other sources	Out of (3) amount proposed to be met from SDRF/ NDRF as per the list of works indicated in the revised items & norms
1	2	3	4	5	6
Roads & Bridges					
Drinking water Supply works (Rural)					
Drinking water Supply works (Urban)					
Irrigation					
Power					
Primary Health Centres					
Community assets in social sectors covered by Panchayats					

11.3 Calculation of Assistance for Agricultural Input Subsidy-SMF

(Rs. In lakh)

Sl. No.	Name of the Block	Area held by SMF (inHa.)	Total Agricultural area Affected[inHa.]	Total agricultural area where croploss is > 50%	Crop Loss 33% & above			Expenditure incurred			Total
					Irrigated [in Ha.]	Rainfed [in Ha.]	Perennial	Irrigated @Rs.13,500/- per Ha.	Rainfed @Rs.6800/- per Ha.	Perennial@ Rs.18000/- per Ha.	
1.											
2.											
3.											
4.											
5.											
6.											
7.											
8.											
9.											
10.											
Total											

11.4 Agricultural Input Subsidy- Farmers other than SMF

Farmers Affected First Year

(Rs. in lakh)

Sl. No.	Name of the Block	Area held by farmers other than SMF (in Ha.)	Crop loss > 33%							
			No. of Farmers	Irrigated area in Ha.	Amount spent @ Rs.13,500/- per Ha.	Rainfed Area in Ha.	Amount spent @ Rs.6800/- per Ha.	Perennial Area in Ha.	Amount Spent @ Rs.18000/- per Ha.	Total Amount Spent
1.										
2.										
3.										
4.										
5.										
Total										

11.5 Farmers Affected by Successive Calamities

(Rs. in lakh)

Sl. No.	Name of the Block	Area held by farmers other than SMF (in Ha.)	Crop loss > 33%							
			No. of Farmers	Irrigated area in Ha.	Amount spent @ Rs.13,500/- per Ha.	Rainfed Area in Ha.	Amount spent @ Rs.6800/- per Ha.	Perennial Area in Ha.	Amount Spent @ Rs.18000/- per Ha.	Total Amount Spent
1.										
2.										
3.										
4.										
5.										
Total										

11.6 Animal Husbandry (Replacement of Animals)

(Rs. in lakh)

Name ofthe Block	No. of Livestock/ Birds lost					No. of animals qualifying for relief grant (i.e., subject to ceiling of 3 large milch animal or 30 small milch animals or 3 large draught animal or 6 small draught animal per household				Expenditure incurred (Milch animals @ Rs. 30,000 for large animal, Rs.3000 for small animals & Draught animals @ Rs. 25000 for large animal, Rs. 16,000 for small animals)				Poultry @ 50/- per bird subject to a ceiling of assistance of Rs.5000/- per beneficiary household	Total expenditure(11+12+13+14+15)
	Milch Animal		Draught Animal		Poultry Birds	Milch Animal		Draught Animal		Milch Animal	Draught Animal				
	Buffalo/ Cow	Sheep/ Goat	Camel/ Horse/ Bullock	Calf/ Donkey/ Pony		Buffalo/ Cow	Sheep/ Goat	Camel/ Horse/ Bullock	Calf/ Donkey/ Pony	Buffalo/ Cow	Sheep/ Goat	Camel/ Horse/ Bullock	Calf/ Donkey/ Pony		
1	2	3	4	5	6	7	8	9	10	11	12	13	14	15	16
Total															

Contd...

11.7 Assistance Sought for Repair/ Restoration of Damaged Houses

(Rs. in lakh)

Sl. No.	District	Fully Damaged/ Severely Damaged								Partially (15% & More)				Huts		Cattle shed attached with house		TOTAL
		Plain Areas				Hilly Areas												
		Pucca	Amount @ Rs.95100/-	Kutcha	Amount @ Rs.95100/-	Pucca	Amount Rs. 101900/-	Kutcha	Amount @ Rs.101900/-	Pucca	Amount @ Rs. 5200/-	Kutcha	Amount @ Rs. 3200/-	Nos.	Amount @ Rs.-4100/-	Nos.	Amount @ Rs.-4100/-	
	Total																	

11.8 Assistance for Provision for Temporary Accommodation, Food, Clothing and Medical Care

Sl. No.	Name of the District	Average No. (in a day) of relief camps	Average duration of operation of relief camps	Average No. of people accommodated per day in the relief camps	Expenditure incurred on (Rs. in lakh)				
					Temporary Accommodation	Food	Clothing	Medical Care	Total Expenditure
	Total								

11.9 Extent of Damage due to Natural Calamities

District : Nature and Period of Natural Calamity :

Sl. No.	Item	Details
1.	Total number of Blocks in the district	
2.	Number and names of Blocks affected	
3.	Number of villages affected	
4.	Population affected (in lakh)	
5.	Total land area affected (in lakh ha.)	
6.	Cropped area affected (in lakh ha)	
	i) Total cropped area affected	
	ii) Estimated loss to crops (Rs. in lakh)	
	iii) Area where cropped damage was more than 33%	
7.	Percentage of area held by SMF	
	i) In the State as a whole	
	ii) In the affected districts	
8.	House damaged	
	a) No. of houses damaged	
	i) Fully damaged pucca houses	
	ii) Fully damaged kutch houses	
	iii) Severely damaged pucca houses	
	iv) Severely damaged kutcha houses	
	v) Partly damaged houses (pucca + kutcha)	
	vi) No. of huts damaged	
	b) Estimated value of damage to houses (Rs. in lakh)	
9.	No. of human lives lost	
	No. of persons with grievous injuries	
	No. of persons with minor injuries	
10.	Animal lost	
	a) No. of big animals lost	
	b) No. of small animals lost	
	c) No. of poultry (birds) lost	
11.	Damage to public properties	
	a) In physical terms (sector wise details should be given - e.g. length of State roads damaged, length of districts roads damaged, length of village roads damaged, No. of bridges damaged, No. of culverts damaged, No. of school buildings damaged etc.)	
	b) Estimated value of the damage to public properties	
	Estimated total damage to houses, crops and public properties	

11.10 Format for Working out the Requirements under the Head of Repair of Damaged Infrastructure of Immediate Nature

(Rs. In lakh)

Sector		Damage in physical terms	Requirement of funds for repair of immediate nature	Out of (3), amount available from annual maintenance budget	Out of (3), amount available from related schemes/programs/ other sources	Out of (3), amount proposed to be met from CRF/NCCF in accordance with list of works indicated in the Appendix to the revised items and norms
Roads &Bridges	PWD Roads	No. of breaches- Length of Road damaged – No. of culverts damaged – No. of culverts washed away –				
	Rural Roads	No. of Roads damaged – Length of Road damaged – No. of breaches – No. of CD/Bridge damaged– No. of CD/Bridge washed away –				
	Urban Roads	Length of drain damaged – Length of Road damaged No. of culverts damaged –				
	Panchayat Roads	No. of Roads damaged – Length of breaches – Length of Road damaged – No. of culverts damaged – No. of culverts washed away–				
	River/Canal Embankment Roads	No. of Roads damaged in river embankments– Length of Road damaged in river embankments – No. of Roads damaged in cana embankments – Length of Road damaged in canal embankments –				
Drinking Water	Rural Water Supply	No. of Tube wells damaged – No. of platforms damaged –				

Supply		No. of Rural pipe water supply system damaged -				
	Urban Water Supply					
Irrigation	River Embankment	No of breaches – Length of breach in Km – No. of partial damage -				
	Canal Embankments	No. of breaches – Length of breach in Km – No. of partial damage -				
	MI projects	No. of Minor Irrigation project damaged-				
	Clearance of Drainage channels	Length of drainage channels congested with vegetative materials –				
Primary Education	Primary School Buildings	No. of Primary School buildings damaged -				
PHCs	PHCs	No. of Primary Health Centersdamaged -				
Community assets owned by Panchayats	Community Halls	No. of Panchayat Ghar/Community Hall damaged -				
	AWWCenters	No. of AnganwadiCenters damaged -				
Power	Electrical lines	No. of Primary sub-stations damaged - 33 KV lines damaged – 11 KV lines damaged – Distribution Transformers damaged – LT lines damaged –				
		Total				

Chapter-12



Artist : JAYASHREEYA MAJHI, Class-X, Saraswati Sishu Vidya Mandir, Rayagada

Recovery

The focus is to enable the area to start functioning again. A series of long term activities framed in the Reconstruction & Rehabilitation are covered under Recovery phase. Recovery includes all aspects of mitigation and also incorporates the continuation of the enabling process, which assists the affected persons and their families not only to overcome their losses, but also to achieve a proper and effective way to continue various functions of their lives. The Recovery process is therefore a long-terms process in which everyone has a role, the Government, PRI members, non-government organisations and especially the affected people, their families and the community.

- Preparation of Recovery plan for displaced population, vulnerable groups, environment and livelihoods.
- Organise initial and subsequent technical assessments of disaster affected areas and determine the extent of recovery works necessitated in addition to reconstruction & rehabilitation works.
- Evaluate the extent of works under SDRF/NDRF and other sources of the damaged infrastructures.
- Explore opportunities for external aids like International Agencies, Civil Society Organisations, Non-Government Organisations and Corporate Sectors.
- Allocate funds for the stabilisation of the repaired & reconstructed infrastructures.
- Integrate Climate change & Disaster Risk Reduction features in the recovery programmes

The Collector & DM will be the Coordinator of all the Recovery activities in the District. The role of the Collector in recovery phase will be:

- To monitor the management of the recovery process.
- To ensure implementation of the recovery plan by line departments and blocks.
- To minimise overlap and duplication through effective service delivery.

The Recovery process consists of several related activities such as:

- Damage assessments.
- Debris clearance, removal and its environmentally safe disposal.
- Restoration and even upgrading utilities including communication networks.
- Re-establishment of major transport linkages.
- Temporary housing.
- Detailed building inspections.
- Redevelopment planning.

- Environmental assessments.
- Demolition.
- Reconstruction.
- Integrating Disaster Risk Reduction (DRR) into various development initiatives.
- Financial management.
- Economic impact analyses.

Major steps of the community/ individual recovery process to ensure livelihoods of the affected people and the key processes involved are:

- Livelihood Recovery Plans such as Land/ Non-Land based Activities, On-Farm / Off-Farm Activities, Skill Development Activities, etc.
- Wage Employment Programmes, Food for Work Programmes, Infrastructures Development Programmes.
- Proper utilisation of various Government/Non-Government Schemes.
- Specially design new schemes for rehabilitation and reconstruction activities.
- Long term projects for sustainable development of the vulnerable areas.



Chapter-13



Artist : SAHIL RATH, Class-X, Kendriya Vidyalaya, Rayagada

Financial Arrangement

13.1 National Disaster Response Fund (NDRF)

The National Disaster Response Fund (NDRF) has been constituted by the Government of India as per the sub-sections (1) of section (46) of Disaster Management Act, 2005 and recommendation of the 13th Finance Commission. NDRF has been constituted by replacing the National Calamity Contingency Fund (NCCF).It is administered by the National Executive Committee (NEC).

In the event of a calamity of a severe nature when the State Disaster Response Fund (SDRF) is insufficient to meet the relief requirements, additional central assistance is provided from NDRF, after following the laid down procedure. The State Government is required to submit a memorandum indicating the sector-wise damage and requirement of funds. On receipt of memorandum from the State,

- An Inter-Ministerial Central Team is constituted and deputed for an on the spot assessment of damage and requirement of funds for relief operations, as per the extant items ad norms.
- The report of the Central Team is considered by the Inter-Ministerial Group (IMG) / A Sub-committee NEC constituted under section 8 of DM Act, 2005, headed by the Home Secretary.
- Thereafter, the High Level Committee (HLC) comprising of the Finance Minister, the Agriculture Minister, the Home Minister and the Deputy Chairman, Niti Ayog considers the request of the State Government based on the report of the Central Team recommendation of the IMG thereon, extant norms of assistance and approves the quantum of assistance form NDRF.
- This is, however, subject to the adjustment of 75% of the balance available in the State's SDRF for the instant Calamity.

(Please refer Figure No. 8.1 Page No. 162 of Volume-II for NDRF Items and Norms)

13.2 State Disaster Response Fund (SDRF)

As per the provisions of Disaster Management Act, 2005 Sub-section (1)(a) of Section (48) and based on the recommendation of the 13th Finance Commission, the Government of Odisha has constituted the State Disaster Response Fund (SDRF) replacing the

Calamity Relief Fund (CRF). The amount of corpus of the SDRF determined by the 13th Finance Commission for each year the Finance Commission period 2010-15 has been approved by the Central Government. The Central Government contributes 75% of the said fund. The balance 25% matching share of contribution is given by the State Government. The share of the Central Government in SDRF is released to the State in 2 instalments in June and December respectively in each financial year. Likewise, the State Government transfers its contribution of 25% to the SDRF in two instalments in June and December of the same year.

Ministry of Home Affairs, upon being satisfied that exigencies of a particular calamity so warrant, may recommend an earlier release of the Central share up to 25% of the funds due to the State in the following year. This release will be adjusted against the instalments of the subsequent year.

As per the Guidelines on Constitution and Administration of the State Disaster Response Fund (SDRF) laid down by the Ministry of Home Affairs, Government of India, the SDRF shall be used only for meeting the expenditure for providing immediate relief to the victims of cyclone, drought, earthquake, fire, flood, tsunami, hailstorm, landslide, avalanche, cloud burst and pest attack. The State Executive Committee (SEC) headed by the Chief Secretary decides on all matters connected with the financing of the relief expenditure of immediate nature from SDRF.

(Please refer Figure No. 8.1 Page No. 162 of Volume-II for NDRF Items and Norms)

13.3 Chief Minister Relief Fund (CMRF)

Chief Minister's Relief Fund aims to provide assistance to calamities and in distress condition, to indigent persons suffering from critical ailments and to undertake charitable activities for public welfare.

13.3.1 Cases Eligible for Assistance under CMRF

13.3.1.1 Poor and persons in distress

Relief to the poor, including grant and aid (financial or otherwise) to persons in distress.

13.3.1.2 Aged, differently abled, orphans, AIDS affected

Assistance for the relief and rehabilitation of the aged, differently abled orphans, HIV/AIDS affected persons/families and those otherwise differently able or incapable of earning their livelihood, by grant and aid (financial and otherwise) and/ or maintenance, establishment and support of institutions and homes for the benefit of such persons.

13.3.1.3 Persons affected by Calamities or Violence

Assistance for relief & rehabilitation of persons affected by natural or man-made calamities, communal violence, naxal violence or public disorder of a serious nature or any other calamity affecting a family or a community, which deserves extreme compassion and not covered under any existing assistance scheme of State/Central Government.

13.3.1.4 Assistance for Rural Development

Financial assistance out of CMRF may also be considered to undertake, promote, aid or otherwise support rural development including any programme for promoting the social and economic welfare of the public in any rural area either directly or through an independent agency following due procedure.

To assist more number of deserving person and for better utilisation of the Chief Minister's Relief Fund, the State Government have delegated powers to the Collectors for sanction of assistance out of CMRF so as to extend such assistance to the deserving persons immediately at the time of their need.

13.4 Release of Funds to Departments and Districts

Funds required towards pure relief to affected persons/ families for natural calamities in shape of emergency assistance, organizing relief camp/ free kitchen/ cattle camp, agriculture input subsidy and other assistances to affected farmers, ex-gratia as assistance for death cases, grievous injury, house building assistance, assistance to fisherman/ fish seed farmers/ sericulture farmers, assistance for repair/ restoration of dwelling houses damaged due to natural calamities are administered through the respective Collectors.

Part funds towards repair/ restoration of immediate nature of the damaged public infrastructure are released to the Departments concerned. On receipt of requisition from the Collectors/ Departments concerned, funds are released after obtaining approval/ sanction of State Executive Committee (SEC). However, funds towards pure relief are released under orders of Special Relief Commissioner/ Chief Secretary and the same is placed before the SEC in its next meeting for approval. To save time, Collectors have been instructed to disburse the ex-gratia assistance from the available cash and record the same on receipt of fund from Special Relief Commissioner.

13.5 Damage Assessments and Report after Flood/Cyclone

Private properties and properties of Government under different Departments are damaged by high floods and cyclones. As per para-75 of Orissa Relief Code, the Collector shall undertake assessment of damages to private properties as well as properties of Government.

This assessment shall be done quickly soon after the abatement of flood in the prescribed formats prescribed in Appendix-X of Orissa Relief Code.

13.5.1 Submission of Preliminary Damage Report (Para-76 of ORC)

1. The Collector as well as the district level officers under each Department of Government shall immediately after assessment of flood damage forward a copy of their report to their immediate Head of Department. The district level officers may also supply reports to the Collector.

2. The Heads of Departments after necessary scrutiny shall forward their reports to their respective Departments of Government with copy to Special Relief Commissioner, not later than two weeks from the date of abatement of flood.

3. The Special Relief Commissioner shall compile the State report and shall furnish the consolidated preliminary report to the Revenue Department within a week of the receipt of the reports from the Heads of Department.

4. The preliminary flood damage report should be prepared as accurately as possible, as the relief measures, if any, are to be based on the merit and statistical data of that report.

13.5.2 Submission of Final Flood Damage Report (Para-77 of ORC)

The concernedHeads of Departments as well as the Collector shall take immediate steps to compile the final report on flood/cyclone damage in the formats prescribed in Appendix-X soon after submission of the preliminary report.

Accidental errors, clerical mistakes, shortcomings, if any, noticed should be rectified in the final report. The final report shall be made available to Special Relief Commissioner as soon as possible and not later than one month from the date of abatement of flood.

On receipt of the reports from the different sources, Special Relief Commissioner shall forthwith compile the State report and furnish the same to the Revenue Department.

13.6 Central and State Government Programmes and Schemes on Natural Calamities

Mainstreaming Disaster Management in development planning is the most critical component to mitigate disaster risks. That's why it's important to make note of financial resources which are used in the implementation of such programmes and schemes which can lessen the risk from disasters by reducing vulnerability. It is also crucial to build communities

resilience to deal with them. Moreover, as mandated by Ministry of Finance& Ministry of Home Affairs on 1st and 3rd June, 2014 respectively, 10 % Flexi-Fund within the Centrally Sponsored Schemes (CSS) to be utilised, inter alia for mitigation / restoration activities in the event of natural calamities in the sector covered by CSS. Thus, relevant Central Government and State Government funded schemes are identified which may very crucial to build over resilience of communities in the context of the district.

Table : 13.1
Different State and Central Government Schemes and Programmes

Sl. No.	Name of the Scheme	Sector	Nodal Department	Objective of the Scheme
1.	Scheme for Legal Services to Disaster Victims through Legal Services Authorities	Social Justice	NALSA	To provide legal aid to the victims of disaster.To help the victims and the administration for reducing risk and assisting them to adopt disaster mitigation policies and strategies.
2.	Pradhan Mantri Fasal Bima Yojana (PMFBY)	Crop Insurance	Agriculture Insurance Company of India (AICI)	To protect the farmers against the losses suffered by them due to crop failures on account of natural calamities, such as droughts, floods, hailstorm, storms, animal depredation, etc.
3.	Pradhan Mantri Gram Sinchai Yojana (PMGSY)	Irrigation	AC & FW	Irrigating the field of farmers and improving water use efficiency and Enhance crop per drop by implementing water-saving technologies and precision irrigation
4.	Sansad Adarsh Gram Yojana (SAGY)	Infrastructure Development	MoRD	Development of model villages and Social, cultural, economic and infrastructure developments in the villages
5.	Swachh Bharat Mission (SBM)	Hygienic Environment	MoDW&S	For clean and hygienic environment and Protection health

6.	Soil Health Card Scheme	Soil Productivity	AC & FW	Complete evaluation of the quality of soil and Corrective measures to improve productivity
7.	Janashree Vima Yojna	Life Insurance	Life Insurance Corporation of India	To provide life insurance protection to the rural and urban poor persons below poverty line and marginally above the poverty line
8.	Pradhan Mantri Suraksha Bima Yojana (PMSBY)	Life Insurance	Bank	To provide insurance protection and risk coverage on accidental death and disability
9.	PradhanMantriJeevanJyotiBima Yojana (PMJJBY)	Life Insurance	Bank	To provide insurance protection on death
10.	Pradhan Mantri Awas Yojana (PMAY) - Housing for all by 2022	Housing	PR & DW	To construct disaster resilient houses and vulnerable risk reduction
11.	Mahatma Gandhi National Rural Employment Guarantee Scheme (MGNREGS)	Rural Employment	PR & DW	To reduce economic vulnerability and creation of rural infrastructures
12.	National Health Mission (NHM)	Health	Health & FW	To provide accessible, affordable and quality health care services to all to reduce health hazards
13.	Pradhan Mantri Gram SadakYojana (PMGSY)	Rural Road	PR & DW	To create all weather road connectivity to remote and unconnected villages
14.	Sarva Shiksha Abhiyan (SSA)	Education	School & ME	To provide education and school infrastructures at the infrastructure gap village/habitations
15.	Gopabandhu Gramin Yojana (Bijli, Sadak & Pani)	Water, Electricity & Road	PR & DW	To provide connectivity to critical gape of infrastructures in the habitations to reduce vulnerability
16.	Biju Setu Yojana (Rural Bridges)	Bridges	Rural Development	To provide an effective all weather road connectivity in remote areas & to reduce vulnerability

17.	Integrated Child Protection Scheme (ICPS)	Child Protection	W&CD &MS	To provide a safe and secure environment for overall development of the children and Protection of child rights
18.	Mission Shakti	Women Empowerment	W&CD &MS	Capacity building of women on adaptation and risk reduction behaviours through self-help institutions
19.	Odisha PVTGs Empowerment & Livelihood Improvement Programme (OPELIP)	PVTGs/PTGs Empowerment & Livelihood Improvement	ST&SC	To provide support to the PVTGs/ PTGs for livelihood improvement and empowerment of the community
20.	Odisha Tribal Empowerment & Livelihood Programme Plus (OTELP Plus)	Tribal Empowerment	ST&SC	To create disaster resilient social capital and provide livelihood support to the tribal and vulnerable community
21.	DAMAN (DurgamaAnchalare Malaria Nirakaran)	Health	Health & FW	To control malaria in inaccessible areas to reduce disease and fatality
22.	Biju Krushak Kalyan Yojana (BKKY)	Health Insurance for Farmers	Agriculture & FE and Health & FW	To provide financial support and low cost health care services to farmers family to reduce health hazards
23.	Pradhan Mantri Ujjwala Yojana (PMUY)	Women Health	PR & DW	To provide free LPG connection to BPL women for smoke and pollution free environment and protect women health
24.	Deen Dayal Upadhyaya Grameen Kaushalya Yojana (DDUGKY)	Training & Skill Development	MoRD	To develop skills and productive capacity of the rural youth from poor families
25.	Finance Commission Grant	Infrastructure Development	PR & DW	10% of the fund will be dedicated to disaster related projects

13.7 Roles of District Planning Committee on Financial Outlay on Mainstreaming Disaster Risk Reduction (DRR) in Development Programmes

In Rayagada, District Planning Committee (DPC) is prioritising to focus on faster, sustainable and more inclusive growth based on theobjectives of people accessing developmental facilities, eliminating poverty and creating self-reliant society at the grassroots level as per the Vision 2020. Therefore, for consolidating plans prepared by Panchayats and Municipalities in the district into District Plans. The Orissa District Planning Committee Act, 1998 and Orissa District Planning Committee Rules, 2000 have been enacted for the effective planning process at district level. Subsequently, DPMU, Rayagada have been set up in the district for preparing Comprehensive District Plans. In this backdrop, the DDMP-2019 focuses on mainstreaming Disaster Risk Reduction (DRR) in all the development programmes. Further, while the issues of mainstreaming Climate Change Adaptation (CCA) has emerged as a new area of focus for building resilience of vulnerable communities. Climate adaptive planning spans across departments and at all levels. CCA, as adjustments in human and natural systems in response to actual or expected climatic variation, with a view to moderating harm or exploiting beneficial opportunities, is an area of growing concern for the district.

Following roles of DPC would be articulated to be reduced the disaster risk at various levels and make certain that,

- All the development programmes and projects are designed with evident consideration for potential disaster risks and to resist hazard impact in the district.
- All the development programmes and projects do not inadvertently increase vulnerability to disaster in all sectors: social, physical, economic and environment.
- All the disaster relief and rehabilitation programmes and projects are designed to contribute to developmental aims and to reduce future disaster risk.

Further, the followingprocedure and methodology for Mainstreaming of DRR and CCA in District Level Planning should be considered for disaster risk concern as a part of the project appraisal process and the essential steps in,

- Ensuring that development gains from individual projects are sustainable.
- Ensuring that potential disaster risk reduction benefits of both dedicated risk reduction projects and other development projects are optimized.
- Highlighting related issues of responsibility and accountability.

Disaster risk concerns should be considered in all components of project appraisal analysis – financial, economic, environmental, social, institutional and technical – reflecting the fact that vulnerability to natural hazards is complex and multi-faceted and so needs to be viewed from all angles, incorporated into broader planning tools, such as logical framework

analysis and results-based management frameworks, and reflected in the development of monitoring and evaluation indicators.

13.8 Funds Provision for Disaster Preparedness & Capacity Building

The disaster preparedness and capacity building activities are carried out through periodicMock Drills, Trainings, Workshops and Awareness Building Programmes as per the proposal in the previous chapters. During the year the funds provision for such capacity buildingand disaster preparedness programmes shall be proposed to meet out of theState Disaster Response Fund (SDRF).

However, as every department/organisation have to prepare their own Disaster Management Plan (DMP) for disaster preparedness andto reduce the risk of vulnerability. Therefore, they must incorporate at least 10% of theorganisation's financial budget to plan and carry the disaster risk reduction activities. Departments/organisationsmayhave lots of capacity building activities,hence, capacity building activities should be incorporated coinciding disaster risk reduction programmes.



Chapter-14



Artist : HASAN KUMAR PANI, Class-III, Divine Public School, Rayagada

Best Practices & Documentation

A Glismpse of DRR Events of Rayagada District Administration





Sj. Pramod Kumar Behera, OAS (SAG), Collector-cum-Chairperson, DDMA, Rayagada Chaired the Heatwave Prepartory Meeting to combat with the Heat Wave Situation during Summer-2019 and Updation of District Disaster Management Plan-2019 held on 16-03-2019 at DRDA Confernce Hall, Rayagada





Rayagada District Level Stakeholders Meeting
for the Severe Cyclonic Storm 'FANI' Prepardness
held on 01-05-2019 at Chintan Kaskhya,
Collectorate Rayagada



Sj. Pramod Kumar Behera, OAS (SAG), Collector-cum-Chairperson, DDMA, Rayagada
visits to the Relief Camp organised for the Severe Cyclonic Storm 'FANI'
on 03-05-2019 at Hat Seshkhal, Rayagada Block



Free cooked meal arrangement to the evacuees
due to Severe Cyclonic Storm 'FANI' on 03-05-2019.

CAP\FAMEX Programme by the ODRAF & Fire Service



The Community Awareness Programme (CAP)/Familiarisation Exercises (FAMEX) Programme in different location was orgnsied by the ODRAF Unit of 2nd IR Bn., Bhamini, Ramanaguda, Rayagada during February, 2019 to educate local communities, impart the disaster suvival skills and knowldege to make informed decisions on how to reduce their vulnerability to disasters, enhance capacity and adapt their livelihood to withstand current and future risks.





The ODRAF Unit of 2nd IR Bn. Utilised various AV measures to communicate and to acquaint the stakeholders on the effective disaster management.



The Community Awareness Programme (CAP)/Familiarisation Exercises (FAMEX) Programme in different locations orgnsied by the Fire Service, Muniguda.



Involvement of stakeholders in the fire management demo by the Fire Service, Muniguda



OSDMA

State Office :

ODISHA STATE DISASTER MANAGEMENT AUTHORITY
GOVERNMENT OF ODISHA
9TH FLOOR, RAJIV BHAWAN, BHUBANESWAR
Telephone : 0674-2395398, 2391871, Email : osdma@osdma.org

District Office :

DISTRICT DISASTER MANAGEMENT AUTHORITY
RAYAGADA, ODISHA
COLLECTORATE (EMERGENCY SECTION), RAYAGADA-765001
Telephone : 06856-224082, 224062, Email : deocrgda@gmail.com

www.osdma.org

2019

OSDMA

District Disaster Management Plan

RAYAGADA, ODISHA





Volume - II

District Disaster Management Authority

Rayagada-765001, Odisha, India

2019

District Disaster Management Plan

RAYAGADA, ODISHA

VOLUME - II

DISTRICT DISASTER MANAGEMENT AUTHORITY
RAYAGADA, ODISHA

Address:
COLLECTORATE (EMERGENCY SECTION), RAYAGADA-765001
Telephone : 06856-224082, 224062, Email : deocrgda@gmail.com

Contents

No./Table		Details		Page No.
1	**Socio Economic Profile**		**:**	**9**
	1.1	Administrative Set Up	:	10
	1.2	Demographic Details	:	11
	1.3	Population and its Composition	:	12
	1.4	Religion wise Distribution of Population	:	13
	1.5	Particularly Vulnerable Tribal Groups (PVTGs)/ PTGs	:	14
	1.6	Age Group	:	14
	1.7	Sex Ratio	:	14
	1.8	Literacy	:	15
	1.9	Workforce Participation	:	15
	1.10	Land Holding Pattern	:	16
	1.11	Housing	:	17
	1.12	Agriculture	:	18
	1.13	Irrigation	:	19
	1.14	Productivity of Major Crops in the District	:	20
	1.15	Storage and Market Facility	:	21
	1.16	Primary Agricultural Cooperative Societies	:	22
	1.17	Livestock	:	23
	1.18	Fishery: Fisherman Community	:	24
	1.19	Fishery: Fish Farms	:	25
	1.20	Horticultural and other Plantations (Perennial Crops)	:	26
	1.21	Sericulture	:	27
	1.22	Handloom and Handicraft Artisans	:	28
	1.23	Employment and Livelihood	:	29
	1.24	Industries & Mining	:	30
	1.25	Education: Availability of Educational Facilities	:	31

1.26	Education: Enrolment Status of Children (6-15 years)	:	32
1.27	Migration	:	33
1.28	Electricity	:	34
1.29	Drinking Water-I	:	35
1.30	Drinking Water-II	:	36
1.31	Sanitation	:	37
1.32	ICDS/ Anganwadi	:	38
1.33	Health: Major Health Indicators	:	39
1.34	Incidence of Major Diseases During Last 5 Years	:	40
1.35	Rural Credit: Source of Rural Credit	:	40
1.36	Financial Inclusion	:	41
1.37	Food Security (Public Distribution System)	:	42
1.38	Social Security	:	43
1.39	Community/ Social Institutions	:	44
1.40	Transport: Road Connectivity	:	45
1.41	Transport: Road Network	:	46
1.42	Transport: Railway Network	:	46
1.43	Communication: Telecom and Internet Connectivity	:	47

2 Infrastructure : 48

2.1.	Educational Infrastructure and other Facilities	:	49
2.2	Health Infrastructure	:	50
2.3	Human Resource Availability	:	51
2.4	Veterinary Infrastructure and Human Resource	:	52
2.5	Electrical Infrastructure	:	53
2.6	Banks and Post Offices	:	54
2.7	Police and Fire Services	:	55

3 Vulnerable Villages and Other Critical Infrastructure : 56

3.1	Year wise Details of Disasters during Last 10 Years (2008-2017)	:	57
3.2	List of Villages Vulnerable to Different Disasters	:	73
3.3	List of Hospitals/ Health Centers Exposed to Flood	:	73
3.4	List of Schools/ AWC Exposed to Flood	:	74
3.5	Roads Exposed to Flood	:	83
3.6	List of Hospitals/ Health Centers Exposed to Cyclone	:	83
3.7	List of Schools/ AWC exposed to Cyclone	:	83
3.8	Roads exposed to Cyclone (Storm Surge)	:	83

3.9	List of Hospitals/ Health Centers Exposed to Land Slide	:	83
3.10	List of Schools/ AWC Exposed to Land Slide	:	84
3.11	Hospitals Adjacent to Major Industrial Establishment/ Chemical Storage Points	:	84
3.12	Schools/ AWC Adjacent of Major Industrial Establishments/ Chemical Storage Point	:	85
3.13	Village wise Details of Population Requiring Special Care	:	87
4	**Important Telephone Numbers**	**:**	**88**
4.1	State Level	:	89
4.2	District Level	:	90
4.3	Block Level	:	94
4.4	Tahasil Level	:	99
4.5	Others	:	99
4.6	Helpline Numbers	:	103
5	**IDRN Information**	**:**	**105**
5.1	Rayagada- Indian Disaster Resource Network (IDRN) Information	:	106
6	**Maps**	**:**	**135**
7	**Institutional Arrangement - Annexure**	**:**	**152**
8	**Financial Arrangement - Annexure**	**:**	**161**
9	**Format of Damage to Live and Properties - Annexure**	**:**	**174**
9.1	Damage to Other Sectors	:	175
9.1.1	Loss of Livestock	:	175
9.1.2	House Damage	:	175
9.1.3	Crop Damage	:	175
9.1.4	Sand Cast	:	175
9.1.5	Livestock Affected	:	175
9.1.6	Loss of livelihood (Sericulture Farmers)	:	176
9.1.7	Traditional Crafts (Rural Artisans)	:	176
9.1.8	Handloom Weavers	:	176
9.1.9	Damage to Nets and Boats of Fishermen	:	176
9.2	Assistance Required	:	176

9.2.1	Clothing and utensils for families: [Para-1 (e) of CRF Norms]	:	176
9.2.2	Gratuitous Relief for families in dire need of immediate sustenance after a calamity: [Para-1 (f) of CRF Norms]	:	177
9.2.3	Agriculture input subsidy where crop loss 50% and above: [Para-3(e) of CRF Norm (Small Farmers)	:	177
9.2.4	Input subsidy to farmers other than small & marginal farmers: [Para-4 of Revised CRF Norms]	:	177
9.2.5	Assistance to Small & Marginal Sericulture farmers: [Para-5 of Revised CRF Norms]	:	177
9.2.6	Provision of fodder / feed concentrate in the cattle camps: [Para-7 (ii) of Revised CRF Norms]	:	178
9.2.7	Assistance to fishermen: [Para-8 (a) of Revised CRF Norms]	:	178
9.2.8	Assistance to Artisans in handicrafts sector by way of subsidy for repair / replacement of damaged equipments: [Para-9(a) of CRF Norms]	:	178
9.2.9	Evacuation of affected people: [Para-14 of revised CRF Norms]	:	179
9.2.10	Hiring of boats for carrying immediate relief and saving life: [Para-15 of revised CRF Norms]	:	179
9.2.11	Provision for temporary accommodation, food, clothing and medical care [Para-16 of revised CRF Norms]	:	179
9.3	Water Resources Department	:	180
9.4	Works Department	:	181
9.5	Rural Development Department	:	181
9.6	Housing & Urban Development Department	:	182
9.7	Panchayati Raj Department	:	182
9.8	School & Mass Education Department	:	183
9.9	Health & FW Department	:	183
9.10	Women & Child Development Department	:	184
9.11	Energy Department	:	184
9.12	Textile & Handloom Department	:	185
9.13	Fisheries & ARD Department	:	185
9.14	Agriculture Department	:	186

List of Maps

ii

Map No.	Details		Page No.
6.1	Rayagada District Administrative	:	136
6.2	Rayagada Block Administrative	:	137
6.3	Kalyansingpur Block Administrative	:	138
6.4	Kolnara Block Administrative	:	139
6.5	Kashipur Block Administrative	:	140
6.6	Gunupur Block Administrative	:	141
6.7	Padmapur Block Administrative	:	142
6.8	Gudari Block Administrative	:	143
6.9	Ramanaguda Block Administrative	:	144
6.10	Bissam Cuttack Block Administrative	:	145
6.11	Muniguda Block Administrative	:	146
6.12	Chandrapur Block Administrative	:	147
6.13	Multi Hazard Map of Rayagada District	:	148
6.14	River Map	:	149
6.15	The Earthquake Vulnerability Map of Rayagada District	:	150
6.16	The Earthquake Vulnerability Map of Odisha	:	151

List of Figures

iii

Figure No.	Details		Page No.
7.1	Government of India Notification on National Executive Committee	:	153
7.2	Government of Odisha Notification on Reconstitution of SDMA	:	154
7.3	Odisha Government Notification on constitution of SEC	:	155
7.4	Government of Odisha Notification on Reconstitution of SLCNC	:	156
7.5	Government of Odisha Notification on Constitution of DDMA, Rayagada	:	158
7.6	NDMA directions for inclusion of NALSA & SLASA as Statkeholders in DRM Strategy	:	159
7.7	OSDMA directions for inclusion of NALSA & SLASA as Statkeholders in DRM Strategy	:	160
8.1	Government of India Notification on Items and Norms Assistance from the SDRF and NDRF	:	162
8.2	IEC - A Poster on SDRF Assistance	:	173

1



Artist : SRIKANT MISHRA, Class-VII, Sashtri Nagar Project U.P. School, Rayagada

Socio Economic Profile

1.1 Administrative Set Up

Sl. No.	Name of the Sub-Division	Name of the Block/ ULB	No. of Gram Panchayats	No. of Villages/ Wards	Name of the Tahsils	No. of RI Circles
1.	Rayagada	Rayagada	28	301	Rayagada	8
2.		Rayagada Municipality	-	24		
3.		Kalyansingpur	14	253	Kalyansingpur	5
4.		Kolnara	17	200	Kolnara	5
5.		Kashipur	24	417	Kashipur	11
6.	Gunupur	Gunupur	19	138	Gunupur	10
7.		Gunupur Municipality	-	19		
8.		Padmapur	13	124	Padmapur	6
9.		Gudari	9	161	Gudari	4
10.		Gudari NAC	-	11		
11.		Ramanaguda	12	119	Ramanaguda	8
12.		Bissam Cuttack	21	315	Bissam Cuttack	13
13.		Muniguda	17	412	Muniguda	8
14.		Chandrapur	8	217	Chandrapur	3
		Total	182	2711	Total	81

[Source: Collectorate, Rayagada]

1.2 Demographic Details

Sl. No	Name of the Block / ULB	Total Number of Families/ HH	Category		Category				Category	
			Rural	Urban	SC	ST	OBC	GEN	BPL	APL
1.	Rayagada	29115	29115	-	3256	17917	-	-	-	-
2.	Kalyansingpur	15000	15000	-	2263	9137	-	-	-	-
3.	Kolnara	16734	16734	-	1604	11381	-	-	-	-
4.	Kashipur	34580	34580	-	7515	20099	-	-	-	-
5.	Gunupur	17000	17000	-	954	12730	-	-	-	-
6.	Padmapur	13404	13404	-	1419	6536	-	-	-	-
7.	Gudari	9773	9773	-	1394	7026	-	-	-	-
8.	Ramanaguda	12876	12876	-	1227	8334	-	-	-	-
9.	Bissam Cuttack	21759	21759	-	3654	12714	-	-	-	-
10.	Muniguda	22542	22542	-	5655	6583	-	-	-	-
11.	Chandrapur	8603	8603	-	1013	5855	-	-	-	-
12.	Rayagada Municipality	16362	-	16362	1937	2300	-	-	-	-
13.	Gunupur Municipality	6700	-	6700	1118	852	-	-	-	-
14.	Gudari NAC	1696	-	1696	348	167	-	-	-	-
	Total	226144	201386	24758	33357	121631	-	-	-	-

[Source: Census 2011]

1.3 Population and its Composition

Sl. No	Name of the Block / ULB	Total			SC		ST		OBC	
		M	F	T	M	F	M	F	M	F
1.	Rayagada	61338	65995	127333	6719	7005	38527	43476	-	-
2.	Kalyansingpur	30093	33660	63753	4393	4845	19048	21793	-	-
3.	Kolnara	35556	38283	73839	3444	3496	24768	27619	-	-
4.	Kashipur	68291	72342	140633	14375	15028	40522	43835	-	-
5.	Gunupur	37364	38969	76333	1898	1944	28687	30150	-	-
6.	Padmapur	27842	28617	56459	2772	2900	13674	14662	-	-
7.	Gudari	20993	21744	42737	2874	2983	15380	16143	-	-
8.	Ramanaguda	25707	26925	52632	2330	2438	16627	17829	-	-
9.	Bissam Cuttack	43945	48545	92490	7526	8116	25640	29555	-	-
10.	Muniguda	46518	47046	93564	11950	12312	13992	15116	-	-
11.	Chandrapur	20416	20713	41129	2195	2274	14747	14859	-	-
12.	Rayagada Municipality	36036	35172	71208	4444	4662	5302	5543	-	-
13.	Gunupur Municipality	14382	14488	28870	2405	2684	1793	1899	-	-
14.	Gudari NAC	3479	3452	6931	743	759	333	386	-	-
	Total	471960	495951	967911	68068	71446	259040	282865	-	-

- Population density of the district - 137 per Sq.km.
- Decadal growth of population - 16.46%

[Source: Census 2011]

1.4 Religion wise Distribution of Population

Sl. No.	Name of the Block / ULB	Total Population	Category				
			Hindu	Muslim	Christian	Sikh	Others
1.	Rayagada	127333	885972	5635	75867	268	169
2.	Kalyansingpur	63753					
3.	Kolnara	73839					
4.	Kashipur	140633					
5.	Gunupur	76333					
6.	Padmapur	56459					
7.	Gudari	42737					
8.	Ramanaguda	52632					
9.	Bissam Cuttack	92490					
10.	Muniguda	93564					
11.	Chandrapur	41129					
12.	Rayagada Municipality	71208					
13.	Gunupur Municipality	28870					
14.	Gudari NAC	6931					
	Total	967911	885972	5635	75867	268	169

[Source: Census 2011]

1.5 Particularly Vulnerable Tribal Groups (PVTGs)/ PTGs

Sl. No.	Name of the PVTG/PTG	Total No. of Households	Population			Population (0-6 Years)	
			M	F	T	B	G
1.	DagariaKandha	2360	4076	5520	9596	793	931
2.	LanjiaSoura	1301	3260	3514	6774	455	442
	Total	3661	7336	9034	16370	1248	1373

[Source: Census 2011/ DDMP-2018, Vol.-II]

1.6 Age Group

Sl. No.	Category	Total Population	Male	Female
1.	0-5 Years	123361	62577	60784
2.	6-14 Years	210509	106422	104087
3.	15-59 Years	557683	271110	286573
4.	60 Years and above	72607	29919	42688
5.	Age Not Stated	3751	1932	1819
	Total	967911	471960	495951

[Source: Census 2011]

1.7 Sex Ratio

1	Sex Ratio (Females per 1000 Males)	:	1051
2	Sex Ratio (0-6 Years)	:	965

[Source: Census 2011]

1.8 Literacy

Sl. No.		Total	Male	Female
1.	Literates	407735	241959	165776
2.	Literacy Rate	49.76	61.04	39.19

[Source: Census 2011]

1.9 Workforce Participation

Sl. No.	Category	Male	Female	Total
1.	Workers	258032	209090	467122
2.	Main Workers	164965	62850	227815
3.	Marginal Workers	93067	146240	239307
4.	Non-Workers	213928	286861	500789

Total Workforce Participation Rate is48.26. The Male and Female Workforce Participation Rate is 54.67 and 42.16 respectively as per the Census2011 in the district.

[Source:Census 2011]

1.10 Land Holding Pattern

Sl. No.	Block	Land less HHs	Share Croppers	Marginal Farmers (<1.0 Ha.)	Small Farmers (1.0 to < 2 Ha.)	Semi Medium (2.0 to <4.0 Ha.)	Medium Farmers(4.0 to < 10 Ha.)	Large Farmers (10.0 Ha. and above)	Average Size of Land Holding
1.	Rayagada	-	2791	18069	9652	3620	760	67	1.31
2.	Kalyansingpur	-	-	10224	5461	2048	430	38	1.28
3.	Kolnara	-	-	10506	5613	2105	442	39	1.22
4.	Kashipur	-	-	22338	11934	4475	940	82	1.18
5.	Gunupur	-	-	11879	6346	2381	500	44	1.33
6.	Padmapur	-	-	9214	4923	1846	388	34	1.18
7.	Gudari	-	-	6617	3535	1325	278	24	1.16
8.	Ramanaguda	-	-	8693	4644	1741	366	32	1.20
9.	Bissam Cuttack	-	1027	14469	7730	2899	609	53	1.21
10.	Muniguda	-	22	14912	7966	2987	628	55	1.22
11.	Chandrapur	-	-	6734	3597	1350	284	25	1.07
	Total	-	3840	133655	71401	26777	5625	493	1.22

[Source: DDA, Rayagada/ DDMP-18, Vol-II]

1.11 Housing

Sl. No.	Name of the Block / ULB	Total No. of HHs	No. of Home less HHs	Houses			
				Total No.	Katcha Houses	Semi Pucca Houses	Pucca House
1.	Rayagada	29115	171	-	-	-	-
2.	Kalyansingpur	15000		-	-	-	-
3.	Kolnara	16734		-	-	-	-
4.	Kashipur	34580		-	-	-	-
5.	Gunupur	17000		-	-	-	-
6.	Padmapur	13404		-	-	-	-
7.	Gudari	9773		-	-	-	-
8.	Ramanaguda	12876		-	-	-	-
9.	Bissam Cuttack	21759		-	-	-	-
10.	Muniguda	22542		-	-	-	-
11.	Chandrapur	8603		-	-	-	-
12.	Rayagada Municipality	16362		-	-	-	-
13.	Gunupur Municipality	6700		-	-	-	-
14.	Gudari NAC	1696		-	-	-	-
	Total	226144	171	-	-	-	-

[Source: Census 2011]

1.12 Agriculture

Sl. No.	Name of the Block	Total Area (Ha.)	Cultivable Area (Ha.)	Net Sown Area (Ha.)	Irrigated Area (Ha.)
1.	Rayagada	19979	17101	17101	6147
2.	Kalyansingpur	14168	14178	14178	4510
3.	Kolnara	15497	14623	14718	3811
4.	Kashipur	37124	28983	28983	3965
5.	Gunupur	16465	16454	16454	7952
6.	Padmapur	14420	13590	13590	7328
7.	Gudari	13195	13195	13278	3550
8.	Ramanaguda	17485	16060	16060	6881
9.	Bissam Cuttack	19430	17395	17395	5572
10.	Muniguda	17987	15370	15370	6178
11.	Chandrapur	7654	6462	6462	809
	Total	193404	173411	173589	56703

[Source: DDA, Rayagada]

1.13 Irrigation

Sl. No.	Block	Large and Medium Irrigation Projects		Minor Irrigation Project		Lift Irrigation Point (River)		LI points (Deep Borewell)		WHS		Others (Dugwell/ River/ Nala)
		Units	Ayacut Area in Ha.	Units	Ayacut Area in Ha.	No.	Ayacut Area Ha.	No.	Ayacut Area Ha.	No.	Ayacut Area Ha.	Ayacut Area Ha.
1.	Rayagada	-	-	7	3042.22	167	2237	68	250	17	297	626
2.	Kalyansingpur	-	-	9	3195.23	32	631	9	30	19	240	182
3.	Kolnara	-	-	6	1877.15	66	1055	44	88	8	230	287
4.	Kashipur	-	-	5	573.24	21	415	46	92	15	297	2554
5.	Gunupur	1	2556	11	1147.27	327	2540	63	1095	11	167	200
6.	Padmapur		6258	15	166.93	42	527	48	111	4	89	100
7.	Gudari		518	8	402.41	77	1154	72	159	7	94	1100
8.	Ramanaguda		542	9	3090.16	158	2126	75	354	8	107	300
9.	Bissam Cuttack	-	-	8	2219.86	78	1546	352	704	4	99	524
10.	Muniguda	-	-	10	2276.21	99	2035	226	452	16	109	150
11.	Chandrapur	-	-	1	85.00	21	445	33	66	4	71	50
	Total	1	9874	89	18076	1088	14711	1036	3401	113	1800	6073

[Source: DDA/ EE, MI,Rayagada]

1.14 Productivity of Major Crops in the District

Sl. No.	Crop	Net Sown Area (Ha.)	Production (in Qtls.)	Consumption of Seeds (in Qtls.)	Consumption of Fertilizers (in Qtls.)	Consumption of Pesticides		Requirement of Loans (Rs. in Lakh per Ha.)
						Qtls.	Ltrs.	
1.	Paddy (K)	54711	1979020	8133.8	19880	20	30000	0.65000
2.	Paddy (R)	3540	187960	-	-	-	1550	0.66500
3.	Wheat	56	700	-	-	-	-	-
4.	Maize (K)	13273	551720	70	56	-		
5.	Maize (R)	1549	70450	5.25	-	-	-	-
6.	Bajra	288	2016	-	-	-	-	-
7.	Ragi (K)	14773	265960	-	-	-	-	-
8.	Ragi (R)	236	4570	-	-	-	-	-
9.	Milets	6301	31510	-	-	-	-	-
10.	Pulses (K)	31237	33180	104	284	-	-	0.25000
11.	Pulses (R)	13596	77910	250	-	-	-	-
12.	Oil Seeds (K)	8247	33320	69.7	178	-	-	0.25000
13.	Oil Seeds (R)	11449	48390	564.5	-	-	-	-
14.	Vegetables (K)	12152	908810	-	852	-	8200	0.63250
15.	Vegetables (R)	10767	958060	-	-	-	10500	-
16.	Cash crops (Cotton)	33094	577090		7100		95000	0.86250
17.	Cash crops (Sugarcane)	207	127810	-	-	-	-	-
18.	Cash crops (Tobaco)	427	3700	-	-	-	-	-
19.	Cash crops (Spices)	3946	95380	-	-	-	-	-
20.	Other (Fibres)	3576	74560	63.5	-	-	-	-
	Total	223425	6032116	9260.75	28350	20	145250	0.55167

[Source: DDA, Rayagada]

1.15 Storage and Market Facility

Sl. No.	Block	Storage Godowns		Cold Storage Units		No. of Permanent Mandis in the area	Others (Cover Shed/ Open Platform/ Weigh Bridge/ Auction Hall)
		Nos.	Storage Capacity (in Qtls.)	Nos.	Storage Capaicity (in MT)		
1.	Rayagada	7	210000	0	0	3	10
2.	Kalyansingpur	2	8000	0	0	3	3
3.	Kolnara	1	5000	0	0	1	3
4.	Kashipur	1	500	0	0	1	0
5.	Gunupur	1	4000	0	0	3	0
6.	Padmapur	2	4000	0	0	2	0
7.	Gudari	1	2500	0	0	3	0
8.	Ramanaguda	3	1500	0	0	2	0
9.	Bissam Cuttack	1	500	0	0	2	0
10.	Muniguda	2	4000	0	0	4	0
11.	Chandrapur	0	500	0	0	1	0
	Total	21	240500	0	0	25	16

[Source: RMC, Rayagada/ DDMP-2018, Vol-II]

1.16 Primary Agricultural Cooperative Societies

Sl. No.	Block	No. of PACs	No. of Farmers	Total amount of Seed distributed during last year (in Qtls.)	Total No. of Fertilizer distribution during last year (in Qtls.)	Total amount of Loan distributed (amount in Lakhs)	Total amount of Paddy procured during the previous season (K +R) (in Qtls.)
1.	Rayagada	2	13519	375.00	3235.60	1293.68	158149.00
2.	Kalyansingpur	1	9145	380.00	7030.95	1359.97	108113.00
3.	Kolnara	1	8406	300.00	2587.50	1315.57	92678.00
4.	Kashipur	2	13206	90.00	3548.32	1082.57	13905.00
5.	Gunupur	1	13917	502.00	11091.90	1061.70	193570.79
6.	Padmapur	1	9461	200.00	8607.35	1468.73	230365.13
7.	Gudari	1	12702	603.50	9100.10	2530.43	56995.70
8.	Ramanaguda	1	11599	345.10	8454.00	1953.60	158419.65
9.	Bissam Cuttack	1	10730	200.00	4848.00	1586.57	131550.00
10.	Muniguda	2	14870	278.00	7857.00	1151.47	76853.50
11.	Chandrapur	1	7105	347.00	551.00	709.59	63180.00
	Total	14	124660	3620.60	66911.72	15513.88	1283779.77

[Source: DRCS, Rayagada]

1.17 Livestock

Sl. No.	Block	Livestock Population					Requirement of Fodder in Qtls.
		Milch Animals		Draught Animals		Others	
		Cow, Buffalo	Sheep, Goat	Camel, Horse, Bullock	Donkey, Pony, etc		
1.	Rayagada	1131	876	7911	0	0	430
2.	Kalyansingpur	1731	978	8570	0	0	444
3.	Kolnara	1470	602	7245	0	0	355
4.	Kashipur	3275	1988	16333	0	0	854
5.	Gunupur	1145	436	5604	0	0	273
6.	Padmapur	587	235	2949	0	0	142
7.	Gudari	733	551	3670	0	0	202
8.	Ramanaguda	802	411	2971	0	0	576
9.	Bissam Cuttack	1723	910	8590	0	0	449
10.	Muniguda	1064	688	5201	0	0	282
11.	Chandrapur	889	541	4446	0	0	232
12.	Rayagada Municipality	521	89	129	0	0	121
13.	Gunupur Municipality	315	230	410	0	0	111
14.	Gudari NAC	112	189	621	0	0	100
	Total	15498	8724	74650	0	0	4571

[Source: CDVO, Rayagada]

1.18 Fishery: Fisherman Community

Sl. No.	Name of the Block	Households	Population	No. of Boats/ Dugoat Canoe etc.
1.	Rayagada	117	117	4
2.	Kalyansingpur	0	0	0
3.	Kolnara	0	0	0
4.	Kashipur	0	0	0
5.	Gunupur	0	0	0
6.	Padmapur	94	94	14
7.	Gudari	0	0	0
8.	Ramanaguda	0	0	0
9.	Bissam Cuttack	0	0	0
10.	Muniguda	0	0	0
11.	Chandrapur	0	0	0
	Total	211	211	18

[Source: DDMP-2018, Vol-II]

1.19 Fishery: Fish Farms

Sl. No.	Name of the Block	No. of Fish Farms	Area in Ha.	No. of Farmers involved
1.	Rayagada	0	0	0
2.	Kalyansingpur	0	0	0
3.	Kolnara	0	0	0
4.	Kashipur	0	0	0
5.	Gunupur	0	0	0
6.	Padmapur	1	-	1500
7.	Gudari	1	-	1000
8.	Ramanaguda	0	0	0
9.	Bissam Cuttack	0	0	0
10.	Muniguda	0	0	0
11.	Chandrapur	0	0	0
	Total	2	-	2500

[Source: District Fishery Officer, Rayagada]

1.20 Horticultural and other Plantations (Perennial Crops)

Sl. No.	Name of the Block	Type of Plantations	Area in Hectares	No. of Farmers Involved
1.	Rayagada	Mango, Cashew, Custard Apple, Pomegranate, T.C. Banana, Oil Palm	1264.87	855
2.	Kalyansingpur	Mango, Cashew, Guava, Litchi, Banana	687.93	705
3.	Kolnara	Mango, Cashew, Custard Apple, Banana, Oil Palm	768	620
4.	Kashipur	Mango, Cashew, Custard Apple, Pomegranate	1964	612
5.	Gunupur	Mango, Cashew, Oil Palm	699	560
6.	Padmapur	Mango, Cashew, Oil Palm	458.6	355
7.	Gudari	Mango, Cashew	638	521
8.	Ramanaguda	Mango, Cashew, Oil Palm	712	537
9.	Bissam Cuttack	Mango, Cashew	743	606
10.	Muniguda	Mango, Cashew, Oil Palm	493	284
11.	Chandrapur	Mango, Cashew	188	134
	Total		8616.40	5789

[Source: DDH, Rayagada]

1.21 Sericulture

Sl. No.	Name of the Block	Area Under Sericulture Plantations (in Ha.)				No. of farmers involved
		Eri	Mulberry	Tassar	Muga	
1.	Rayagada	-	-	-	-	-
2.	Kalyansingpur	-	-	-	-	-
3.	Kolnara	-	-	-	-	-
4.	Kashipur	-	-	-	-	-
5.	Gunupur	-	-	-	-	-
6.	Padmapur	-	-	-	-	-
7.	Gudari	-	-	-	-	-
8.	Ramanaguda	-	-	-	-	-
9.	Bissam Cuttack	-	-	-	-	-
10.	Muniguda	-	-	-	-	-
11.	Chandrapur	-	-	-	-	-
	Total	-	-	-	-	-

1.22 Handloom and Handicraft Artisans

Sl. No.	Name of the Block	No. of Artisans		
		Handloom	Handicrafts	Others (to be specified)
1.	Rayagada	-	250	-
2.	Kalyansingpur	-	246	-
3.	Kolnara	-	104	-
4.	Kashipur	-	524	-
5.	Gunupur	-	-	-
6.	Padmapur	-	-	-
7.	Gudari	-	-	-
8.	Ramanaguda	-	52	-
9.	Bissam Cuttack	-	506	-
10.	Muniguda	-	394	-
11.	Chandrapur	-	62	-
	Total	-	2138	-

[Source: DDMP-2018, Vol.-II]

1.23 Employment and Livelihood

Sl. No.	Block	Agriculture	Agricultural Labourers	Other Daily Wage Labourers	Animal Husbandry	Fishery	Business	Services	Other Worker
1.	Rayagada			-	-	-	-	-	
2.	Kalyansingpur			-	-	-	-	-	
3.	Kolnara			-	-	-	-	-	
4.	Kashipur			-	-	-	-	-	
5.	Gunupur			-	-	-	-	-	
6.	Padmapur	99265	248175	-	-	-	-	-	109723
7.	Gudari			-	-	-	-	-	
8.	Ramanaguda			-	-	-	-	-	
9.	Bissam Cuttack			-	-	-	-	-	
10.	Muniguda			-	-	-	-	-	
11.	Chandrapur			-	-	-	-	-	
	Total	99265	248175	-	-	-	-	-	109723

[Source: Census-2011]

1.24 Industries & Mining

Sl. No.	Block	Major Industries		MSME		Handloom Handicraft and Cottage Industries		Mining	
		Units	Persons Engaged	Units	Persons Engaged	Units	Persons Engaged	Units	Persons Engaged
1.	Rayagada	-	-	-	-	125	250	23	3503
2.	Kalyansingpur	-	-	-	-	123	246		
3.	Kolnara	-	-	-	-	57	104		
4.	Kashipur	-	-	-	-	271	524		
5.	Gunupur	-	-	-	-	-	-		
6.	Padmapur	-	-	-	-	-	-		
7.	Gudari	-	-	-	-	-	-		
8.	Ramanaguda	-	-	-	-	26	52		
9.	Bissam Cuttack	-	-	-	-	253	506		
10.	Muniguda	-	-	-	-	197	394		
11.	Chandrapur	-	-	-	-	31	62		
	Total	-	-	-	-	1083	2138	23	3503

[Source: DDMP-2018, Vol-II/ Dist. Statistical HB]

1.25 Education: Availability of Educational Facilities

Sl. No.	Name of the Block/ ULB	No. of Villages/ Habitations	No. of Villages/ Habitations having Primary School within the village	No. of Villages/ Habitations having Access to ME/ High School within 5 Km.
1.	Rayagada	400	366	-
2.	Kalyansingpur	238	227	-
3.	Kolnara	231	219	-
4.	Kashipur	424	412	-
5.	Gunupur	344	333	-
6.	Padmapur	190	172	-
7.	Gudari	213	181	-
8.	Ramanaguda	206	197	-
9.	Bissam Cuttack	353	324	-
10.	Muniguda	348	306	-
11.	Chandrapur	198	186	-
	Total	3145	2923	-

[Source: DEO, Rayagada]

1.26 Education: Enrolment Status of Children (6-15 years)

Sl. No.	Name of the Block/ ULB	Total No. of Children Enrolled	No. of Children Dropped Out	No. of Children Never Enrolled
1.	Rayagada	22512	480	0
2.	Kalyansingpur	11753	197	0
3.	Kolnara	15171	339	0
4.	Kashipur	23966	2203	0
5.	Gunupur	10635	273	0
6.	Padmapur	11714	31	0
7.	Gudari	6347	341	0
8.	Ramanaguda	10676	90	0
9.	Bissam Cuttack	16106	179	0
10.	Muniguda	15604	228	0
11.	Chandrapur	6318	181	0
12.	Rayagada Municipality	11461	65	0
13.	Gunupur Municipality	4648	35	0
14.	Gudari NAC	2013	5	0
	Total	168924	4647	0

[Source: DEO, Rayagada]

1.27 Migration

Sl. No.	Block	No. of Migrating HHs	Migrating Population			Children (0-6 Years)		Children (7-14 Years)	
			Male	Female	Total	M	F	M	F
1.	Rayagada	-	-	-	-	-	-	-	-
2.	Kalyansingpur	-	-	-	-	-	-	-	-
3.	Kolnara	-	-	-	-	-	-	-	-
4.	Kashipur	-	-	-	-	-	-	-	-
5.	Gunupur	-	-	-	-	-	-	-	-
6.	Padmapur	-	-	-	-	-	-	-	-
7.	Gudari	-	-	-	-	-	-	-	-
8.	Ramanaguda	-	-	-	-	-	-	-	-
9.	Bissam Cuttack	-	-	-	-	-	-	-	-
10.	Muniguda	-	-	-	-	-	-	-	-
11.	Chandrapur	-	-	-	-	-	-	-	-
	Total	-	-	-	-	-	-	-	-

- Trend and duration of Migration: In search of work average migration period 4-6 months
- Destinations of Migration: Raipur, Visakhapatnam,Hyderbad and Chenni.

1.28 Electricity

Sl. No.	Name of the Block / ULB	Village Electrification				Household Electrification		
		Total No. of Villages	Fully Electrified	Partially Electrified	Un-Electrified	Total No. of HHs	Electrified	Un-Electrified
1.	Rayagada	301	-	-	-	29115	-	-
2.	Kalyansingpur	253	-	-	-	15000	-	-
3.	Kolnara	200	-	-	-	16734	-	-
4.	Kashipur	417	-	-	-	34580	-	-
5.	Gunupur	138	-	-	-	17000	-	-
6.	Padmapur	124	-	-	-	13404	-	-
7.	Gudari	161	-	-	-	9773	-	-
8.	Ramanaguda	119	-	-	-	12876	-	-
9.	Bissam Cuttack	315	-	-	-	21759	-	-
10.	Muniguda	412	-	-	-	22542	-	-
11.	Chandrapur	217	-	-	-	8603	-	-
12.	Rayagada Municipality	-	-	-	-	16362	-	-
13.	Gunupur Municipality	-	-	-	-	6700	-	-
14.	Gudari NAC	-	-	-	-	1696	-	-
	Total	2657	-	-	-	226144	-	-

[Source: Census-2011]

1.29 Drinking Water-I

Sl. No.	Name of the Block / ULBs	No. of villages/ wards having access to safe drinking water	No. of Villages/ hamlets affected by Fluoride	Affected Population	No. of Villages/ hamlets affected by Arsenic Contamination	Affected Population
1.	Rayagada	-	2	392	-	-
2.	Kalyansingpur	-			-	-
3.	Kolnara	-	-	-	-	-
4.	Kashipur	-	-	-	-	-
5.	Gunupur	-	1	257	-	-
6.	Padmapur	-	-	-	-	-
7.	Gudari	-	1	96	-	-
8.	Ramanaguda	-	-	-	-	-
9.	Bissam Cuttack	-	-	-	-	-
10.	Muniguda	-	-	-	-	-
11.	Chandrapur	-	-	-	-	-
12.	Rayagada Municipality	-	-	-	-	-
13.	Gunupur Municipality	-	-	-	-	-
14.	Gudari NAC	-	-	-	-	-
	Total	-	4	745	-	-

[Source: DDMP-2018, Vol-I]

1.30 Drinking Water-II

Sl. No.	Name of the Block / ULBs	Total No. of Functional Tube Wells	Total No. of Sanitary Wells	Pipe Water Supply			
				No. of PWS	No. of Villages/ Wards Covered	No. of Households	Length in Km.
1.	Rayagada	767	-	564	-	-	-
2.	Kalyansingpur	1047	-	424	-	-	-
3.	Kolnara	693	-	472	-	-	-
4.	Kashipur	1455	-	1175	-	-	-
5.	Gunupur	1047	-	298	-	-	-
6.	Padmapur	840	-	0	-	-	-
7.	Gudari	655	-	87	-	-	-
8.	Ramanaguda	723	-	302	-	-	-
9.	Bissam Cuttack	1442	-	372	-	-	-
10.	Muniguda	1312	-	491	-	-	-
11.	Chandrapur	603	-	78	-	-	-
12.	Rayagada Municipality	-	-	-	-	-	-
13.	Gunupur Municipality	-	-	-	-	-	-
14.	Gudari NAC	-	-	-	-	-	-
	Total	10584	-	4263	-	-	-

[Source: DDMP-2018, Vol-II]

1.31 Sanitation

Sl. No.	Name of the Block/ ULBs	Villages Sanitation				Total No. of Community Sanitary Complexes	Households		Schools	
		Total No.	No. of ODF Villages/ Wards	No. of Villages/ wards having covered drains	Length in Km.		Total No. of HHs	No. of HHs having IHHL	Total No.	No. of Schools having functional Toilets
1.	Rayagada	301	-	-	-	-	29115	-	-	-
2.	Kalyansingpur	253	-	-	-	-	15000	-	-	-
3.	Kolnara	200	-	-	-	-	16734	-	-	-
4.	Kashipur	417	-	-	-	-	34580	-	-	-
5.	Gunupur	138	-	-	-	-	17000	-	-	-
6.	Padmapur	124	-	-	-	-	13404	-	-	-
7.	Gudari	161	-	-	-	-	9773	-	-	-
8.	Ramanaguda	119	-	-	-	-	12876	-	-	-
9.	Bissam Cuttack	315	-	-	-	-	21759	-	-	-
10.	Muniguda	412	-	-	-	-	22542	-	-	-
11.	Chandrapur	217	-	-	-	-	8603	-	-	-
12.	Rayagada Municipality	-	-	-	-	-	16362	-	-	-
13.	Gunupur Municipality	-	-	-	-	-	6700	-	-	-
14.	Gudari NAC	-	-	-	-	-	1696	-	-	-
	Total	2657	-	-	-	-	226144	-	-	-

[Source: Census-2011]

1.32 ICDS/Anganwadi

Sl. No.	Name of the Block	Total No. of AnganwadiCenters	No. of AWC having own pucca building	No. of Enrolled Children	No. of Severely Malnourished Children Referred during the year	No. of Pregnant/ lactating mothers
1.	Rayagada	267	163	13728	285	2523
2.	Kalyansingpur	142	95	6872	170	1519
3.	Kolnara	164	127	6690	336	1393
4.	Kashipur	316	138	18540	462	4002
5.	Gunupur	199	132	8668	133	1552
6.	Padmapur	109	83	6954	78	1275
7.	Gudari	120	91	5398	53	1140
8.	Ramanaguda	143	95	4987	42	1031
9.	Bissam Cuttack	171	137	9858	126	2086
10.	Muniguda	177	130	11320	627	2435
11.	Chandrapur	104	75	7539	30	1200
12.	Rayagada Municipality	27	15	1009	26	822
13.	Gunupur Municipality	5	5	236	24	126
14.	Gudari NAC	3	3	737	6	114
	Total	1947	1289	102536	2398	21218

[Source: DSWO, Rayagada]

1.33 Health: Major Health Indicators

Sl. No.	Block	Infant Mortality Rate	Maternal Mortality Rate	Institutional Delivery in percentage	Immunization status of Children below 5 years in percentage	Any Other
1.	Rayagada	45	-	11	77	-
2.	Kalyansingpur	40	-	84	85	-
3.	Kolnara	30	-	63	68	-
4.	Kashipur	25	-	57	91	-
5.	Gunupur	54	-	50	83	-
6.	Padmapur	56	-	78	84	-
7.	Gudari	13	-	67	94	-
8.	Ramanaguda	32	-	90	85	-
9.	Bissam Cuttack	47	-	97	85	-
10.	Muniguda	22	-	73	96	-
11.	Chandrapur	39	-	61	89	-
12.	Rayagada Municipality	34	-	100	52	-
13.	Gunupur Municipality	5	-	100	92	-
14.	Gudari NAC	-	-	-	-	-
	District Average	34	106	81	82	-

[Source: CDM&PHO, Rayagada]

1.34 Incidence of Major Diseases During Last 5 Years

Sl. No.	Name of the Disease	Incidents/ Cases Treated	No. of Deaths due to disease
1.	Malaria	238520	25
2.	Jaundice	104	0
3.	Pneumonia	2193	0
4.	Diarrhoea	119258	0
5.	TB	7904	366
6.	Dengue	255	1
7.	JE	2	1
8.	Chikungunya	5	0
	Total	368241	393

[Source: CDM&PHO, Rayagada]

1.35 Rural Credit: Source of Rural Credit

Sl. No.	Block	Source of Rural Credit in Percentage (%)							
		Government	Commercial Banks	RRBs	Cooperative Banks	SHGs/ NGOs	Land lord/ Employers	Money Lenders	Others
1.	Rayagada	-	-	-	-	-	-	-	-
2.	Kalyansingpur	-	-	-	-	-	-	-	-
3.	Kolnara	-	-	-	-	-	-	-	-
4.	Kashipur	-	-	-	-	-	-	-	-
5.	Gunupur	-	-	-	-	-	-	-	-
6.	Padmapur	-	-	-	-	-	-	-	-
7.	Gudari	-	-	-	-	-	-	-	-
8.	Ramanaguda	-	-	-	-	-	-	-	-
9.	Bissam Cuttack	-	-	-	-	-	-	-	-
10.	Muniguda	-	-	-	-	-	-	-	-
11.	Chandrapur	-	-	-	-	-	-	-	-
	District Average	-	-	-	-	-	-	-	-

1.36 Financial Inclusion

Sl. No.	Block	No. of HHs	No. of HHs in which at least one adult member having a Bank Account	No. of HHs covered under RSBY	No. of HHs covered under BKKY	No. of Persons covered under PMSBY	No. of Persons covered under PMJJBY	No. of HHs covered under AABY	No. Persons covered under Atala Pension Yojna
1.	Rayagada	29115	-	-	-	-	-	-	-
2.	Kalyansingpur	15000	-	-	-	-	-	-	-
3.	Kolnara	16734	-	-	-	-	-	-	-
4.	Kashipur	34580	-	-	-	-	-	-	-
5.	Gunupur	17000	-	-	-	-	-	-	-
6.	Padmapur	13404	-	-	-	-	-	-	-
7.	Gudari	9773	-	-	-	-	-	-	-
8.	Ramanaguda	12876	-	-	-	-	-	-	-
9.	Bissam Cuttack	21759	-	-	-	-	-	-	-
10.	Muniguda	22542	-	-	-	-	-	-	-
11.	Chandrapur	8603	-	-	-	-	-	-	-
12.	Rayagada Municipality	16362	-	-	-	-	-	-	-
13.	Gunupur Municipality	6700	-	-	-	-	-	-	-
14.	Gudari NAC	1696	-	-	-	-	-	-	-
	Total	226144	-	-	-	-	-	-	-

[Source: Census-2011]

1.37 Food Security (Public Distribution System)

Sl. No.	Block/ ULB	No. of HHs (As per 2011 Census)	HHs covered under NFSA (Current)	Total No. of Beneficiaries	Consumption in Qtls.		No. of PDS outlets in the block	Storage Points	
					Rice	Wheat		Nos.	Storage Capacity (in Qtls.)
1.	Rayagada	29115	30079	108306	6271.04	1.36	40	0	0
2.	Kalyansingpur	15000	16551	57622	3465.64	0.46	14	0	0
3.	Kolnara	16734	18027	63051	3827.89	0.31	19	0	0
4.	Kashipur	34580	39781	132770	7792.38	0.17	39	0	0
5.	Gunupur	17000	20015	68755	4551.3	1.25	18	0	0
6.	Padmapur	13404	13687	47923	2923.01	1.14	15	0	0
7.	Gudari	9773	10970	40466	2363.24	3.06	9	0	0
8.	Ramanaguda	12876	13290	45771	2704.74	0.06	13	0	0
9.	Bissam Cuttack	21759	25447	84698	5126.55	0.45	22	1	7500
10.	Muniguda	22542	22965	80398	4787.62	1.03	17	1	10500
11.	Chandrapur	8603	9728	39229	2289.3	0	10	0	0
12.	Rayagada Municipality	16362	10616	36971	2252.36	64.69	15	2	77000
13.	Gunupur Municipality	6700	3764	12591	769.08	15.92	2	2	110000
14.	Gudari NAC	1696	1181	3744	248.5	0.35	1	0	0
	Total	226144	236101	822295	49372.65	90.25	234	6	205000

[Source: DDMP-2018, Vol-II]

1.38 Social Security

Sl. No.	Block	No. of Persons covered under Old Age Pension Schemes	No. of Persons Covered under Widow Pension	No. of Persons covered under Disability Pension
1.	Rayagada	9935	6196	1529
2.	Kalyansingpur	3543	4192	939
3.	Kolnara	6161	4181	915
4.	Kashipur	12705	6111	962
5.	Gunupur	6023	3570	1258
6.	Padmapur	5581	2542	826
7.	Gudari	4121	2116	623
8.	Ramanaguda	5743	2793	536
9.	Bissam Cuttack	9453	4280	1204
10.	Muniguda	8992	3618	1074
11.	Chandrapur	4731	1291	417
12.	Rayagada Municipality	4201	3204	274
13.	Gunupur Municipality	1866	1478	420
14.	Gudari NAC	772	145	87
	Total	83827	45717	11064

[Source: DSSO, Rayagada]

1.39 Community/ Social Institutions

Sl. No.	Name of the Block/ ULB	Women Self Help Groups			Youth Clubs		Farmer's Clubs		Volunteers	
		Total No. of WSHGs	Total No. of women members	Total No. of SHGs Bank Linked	Total No.	Total Members	Total No.	Total Members	NYK	NSS
1.	Rayagada	1514	15632	1002	-	-	11	2850	0	-
2.	Kalyansingpur	1007	10578	542	-	-	9	3861	0	-
3.	Kolnara	1280	13420	785	-	-	5	1227	0	-
4.	Kashipur	1609	18005	875	-	-	5	397	0	-
5.	Gunupur	1288	14378	982	-	-	11	1039	0	-
6.	Padmapur	852	9616	502	-	-	3	147	0	-
7.	Gudari	703	7625	485	-	-	5	148	0	-
8.	Ramanaguda	863	9502	584	-	-	13	2295	0	-
9.	Bissam Cuttack	1458	15845	984	-	-	11	132	0	-
10.	Muniguda	1302	13571	746	-	-	12	1047	0	-
11.	Chandrapur	516	5743	315	-	-	1	172	0	-
12.	Rayagada Municipality	474	5277	241	-	-	0	0	0	-
13.	Gunupur Municipality	180	1846	106	-	-	0	0	0	-
14.	Gudari NAC	48	492	30	-	-	0	0	0	-
	Total	13094	141530	8179	-	-	86	13315	0	-

[Source: DSWO/ Dist. Statistical HB/ NYK, Rayagada]

1.40 Transport: Road Connectivity

Sl. No.	Block	Total No. of GPs	No. of GPs connected with the Block HQ with all weather road	Total No. of Villages	No. of Villages connected with GP HQ with all weather Roads	No. of Villages/ GPs having bus communication.	No. of Govt. and Private Buses Operating
1.	Rayagada	28	-	301	-	-	97
2.	Kalyansingpur	14	-	253	-	-	54
3.	Kolnara	17	-	200	-	-	59
4.	Kashipur	24	-	417	-	-	87
5.	Gunupur	19	-	138	-	-	43
6.	Padmapur	13	-	124	-	-	24
7.	Gudari	9	-	161	-	-	7
8.	Ramanaguda	12	-	119	-	-	44
9.	Bissam Cuttack	21	-	315	-	-	56
10.	Muniguda	17	-	412	-	-	50
11.	Chandrapur	8	-	217	-	-	32
	Total	182	-	2657	-	-	553

[Source: Census-2011, DCHB Part-A]

1.41 Transport: Road Network

Sl. No.	Block	N.H. (Length in Km.)	State Highways (Length in Km.)	District Roads (Length in Km.)	Rural Roads (Length in Km.)	GP/ PS Roads (Length in Km.)	Forest Roads (Length in Km.)	Other Roads
1.	Rayagada	-	-	49.624	-	-	-	-
2.	Kalyansingpur	-	38.636	-	-	-	-	-
3.	Kolnara	-	-	29.350	-	-	-	-
4.	Kashipur	-	71.726	99.431	-	-	-	-
5.	Gunupur	-	-	-	-	-	-	-
6.	Padmapur	-	-	-	-	-	-	-
7.	Gudari	-	-	-	-	-	-	-
8.	Ramanaguda	-	-	-	-	-	-	-
9.	Bissam Cuttack	-	30.00	-	-	-	-	-
10.	Muniguda	-	-	-	-	-	-	-
11.	Chandrapur	-	-	-	-	-	-	-
	Total	-	140.362	178.405	-	-	-	-

[Source: R&B-I, Rayagada]

1.42 Transport: Railway Network

Sl. No.	Single Line (length in Km.)	Double Line (length in Km.)	Total No. of Railway Stations in the district
1.	100	105	18
Total	100	105	18

[Source: Railway/Web]

1.43 Communication: Telecom and Internet Connectivity

Sl. No.	Name of the Block	No. of GP Offices having Phone and Internet Connectivity	Total No. of Mobile phone Towers	No. of villages covered by wireless mobile network	Percentage of Population covered by wireless network	No. of Community Radio Stations	No. of VHF Stations	No. of HAM radios/ HAM radio stations	No. of E-SevaKendras
1.	Rayagada	-	-	-	-	-	-	-	-
2.	Kalyansingpur	-	-	-	-	-	-	-	-
3.	Kolnara	-	-	-	-	-	-	-	-
4.	Kashipur	-	-	-	-	-	-	-	-
5.	Gunupur	-	-	-	-	-	-	-	-
6.	Padmapur	-	-	-	-	-	-	-	-
7.	Gudari	-	-	-	-	-	-	-	-
8.	Ramanaguda	-	-	-	-	-	-	-	-
9.	Bissam Cuttack	-	-	-	-	-	-	-	-
10.	Muniguda	-	-	-	-	-	-	-	-
11.	Chandrapur	-	-	-	-	-	-	-	-
	Total	-	-	-	-	-	-	-	-

2



Artist : KAVYA KIRAN, Class-VI, Vignan Vidyalaya, Rayagada

Infrastructure

2.1 Educational Infrastructure and other Facilities

Sl. No.	Name of the Block/ ULB	No. of Primary Schools	No. ME Schools	No. of High Schools	No. of Teachers	Teacher Pupil Ratio	No. of Colleges	No. of ITI/ Polytechnic/ Vocational Training Institutes
1.	Rayagada	160	67	33	1177	19.13	4	5
2.	Kalyansingpur	125	45	14	554	21.21	1	2
3.	Kolnara	93	62	17	645	23.52	1	2
4.	Kashipur	202	79	24	984	24.36	1	2
5.	Gunupur	110	42	23	775	13.72	2	5
6.	Padmapur	50	38	16	578	20.27	2	3
7.	Gudari	61	46	12	393	16.15	0	0
8.	Ramanaguda	80	33	15	520	20.53	1	1
9.	Bissam Cuttack	144	62	25	872	18.47	1	1
10.	Muniguda	142	62	18	812	19.22	3	2
11.	Chandrapur	71	32	13	316	19.99	0	0
12.	Rayagada Municipality	17	27	11	706	16.23	2	3
13.	Gunupur Municipality	20	10	6	370	12.79	3	2
14.	Gudari NAC	7	3	3	82	23.57	1	1
	Total	1282	608	230	8784	19.23	22	29

[Source: DEO, Rayagada/ Dist. Statistical HB]

2.2 Health Infrastructure

Sl. No.	Block	No. of Health Sub Centers	No. of PHCs	No. of CHCs	No. of Homeopathic/ Ayurevedic Hospitals	No. of Sub Divisional Hospitals	No. of District/ Private Hospitals	No. of MHUs	No. of Ambulances	Blood Banks
1.	Rayagada	33	4	1	2	-	1	1	3	-
2.	Kalyansingpur	18	3	1	-	-	-	1	2	-
3.	Kolnara	23	3	1	2	-	-	1	-	-
4.	Kashipur	36	6	1	1	-	-	1	1	-
5.	Gunupur	21	2	1	-	1	-	1	2	-
6.	Padmapur	16	4	1	-	-	-	1	-	-
7.	Gudari	12	2	1	-	-	-	1	1	-
8.	Ramanaguda	17	2	1	2	-	-	1	1	-
9.	Bissam Cuttack	26	4	1	1	-	1	1	1	1
10.	Muniguda	23	3	1	-	-	1	1	1	-
11.	Chandrapur	11	2	1	1	-	-	1	-	-
12.	Rayagada Municipality	-	1	-	4	-	1	-	2	1
13.	Gunupur Municipality	-	-	-	-	-	2	-	2	1
14.	Gudari NAC	-	-	-	-	-	-	-	-	-
	Total	236	36	11	13	1	6	11	16	3

[Source: CDM&PHO, Rayagada]

2.3 Human Resource Availability

Sl. No.	Block	No. of Doctors	No. of Paramedical Staffs	No. of ANMs	No. ASHAs	Others
1.	Rayagada	13	26	37	274	-
2.	Kalyansingpur	10	17	19	137	-
3.	Kolnara	9	13	26	179	-
4.	Kashipur	9	19	34	251	-
5.	Gunupur	8	23	23	128	-
6.	Padmapur	9	28	19	113	-
7.	Gudari	10	23	19	93	-
8.	Ramanaguda	10	22	20	98	-
9.	Bissam Cuttack	7	31	27	216	-
10.	Muniguda	12	19	25	199	-
11.	Chandrapur	7	10	11	103	-
12.	Rayagada Municipality	27	43	1	27	-
13.	Gunupur Municipality	8	20	1	9	-
14.	Gudari NAC	-	-	-	-	-
	Total	139	294	262	1827	-

[Source: CDM&PHO, Rayagada]

2.4 Veterinary Infrastructure and Human Resource

Sl. No.	Block	Veterinary Hospitals	No. of Doctors	Livestock Aid Centers	No. of Livestock Inspectors	No. of Artificial Insemination Centers	Others (to be specified)
1.	Rayagada	1	3	15	13	14	-
2.	Kalyansingpur	2	2	7	6	9	-
3.	Kolnara	1	3	11	8	9	-
4.	Kashipur	2	3	13	8	10	-
5.	Gunupur	1	2	12	13	13	-
6.	Padmapur	1	2	9	9	10	-
7.	Gudari	2	2	7	7	8	-
8.	Ramanaguda	1	2	8	9	10	-
9.	Bissam Cuttack	2	2	11	10	13	-
10.	Muniguda	2	2	7	8	9	-
11.	Chandrapur	1	1	5	3	4	-
	Total	16	24	105	94	109	-

[Source: CDVO, Rayagada]

2.5 Electrical Infrastructure

Sl. No.	Name of the Block	No. of 132/33 KV Grid Stations	No. of 33/11 KV Substations	No. of Distributing Transformers			Conductor/ Electrical lines-11 KV or less (length in Kms.)	No. of Electrical Poles	No. of High Tension Towers	High Tension lines above 11 KV (length in Kms.)
				11 KV or Less	11 KV < and <60KV	60 KV and above				
1.	Rayagada	1	3	416	-	-	650.94	9685	-	25.6
2.	Kalyansingpur	-	2	433	-	-	643.93	8607	-	37.0
3.	Kolnara	1	2	404	-	-	482.87	7076	-	9.2
4.	Kashipur	-	3	670	-	-	1325.86	25092	-	78.7
5.	Gunupur	-	-	-	-	-	-	-	-	-
6.	Padmapur	-	-	-	-	-	-	-	-	-
7.	Gudari	-	-	-	-	-	-	-	-	-
8.	Ramanaguda	-	-	-	-	-	-	-	-	-
9.	Bissam Cuttack	-	3	674	-	-	1378.8	23803	-	44.5
10.	Muniguda	-	3	904	-	-	744.64	11995	-	49.5
11.	Chandrapur	-	-	-	-	-	-	-	-	-
12.	Rayagada Municipality	-	-	-	-	-	-	-	-	-
13.	Gunupur Municipality	-	-	-	-	-	-	-	-	-
14.	Gudari NAC	-	-	-	-	-	-	-	-	-
	Total	2	16	3501	-	-	5227.04	86258	-	244.5

[Source: DDMP-2018, Vol-II]

2.6 Banks and Post Offices

Sl. No.	Block	Banks				No. of ATMs	Post Offices
		Commercial Banks	RRBs	Cooperative Banks	Other Banks (KO Banking)		
1.	Rayagada	29	3	1	12	-	16
2.	Kalyansingpur	2	1	0	4	-	5
3.	Kolnara	2	2	1	6	-	8
4.	Kashipur	7	2	0	4	-	10
5.	Gunupur	10	6	1	5	-	17
6.	Padmapur	1	2	1	5	-	8
7.	Gudari	2	1	1	3	-	5
8.	Ramanaguda	2	3	1	4	-	6
9.	Bissam Cuttack	5	3	1	8	-	8
10.	Muniguda	7	2	2	7	-	8
11.	Chandrapur	0	1	1	3	-	3
	Total	67	26	10	61	-	94

[Source: SLBC, Odisha/ Dist. Statistical HB/ Web]

2.7 Police and Fire Services

Sl. No.	Name of the Block	No. of Police Stations	No. of Police Personal	No. of Fire Stations	Human Resource
1.	Rayagada	4	-	1	18
2.	Kalyansingpur	1	-	1	8
3.	Kolnara	0	-	1	10
4.	Kashipur	4	-	1	10
5.	Gunupur	2	-	1	12
6.	Padmapur	1	-	1	10
7.	Gudari	1	-	1	10
8.	Ramanaguda	0	-	1	10
9.	Bissam Cuttack	1	-	1	14
10.	Muniguda	2	-	1	14
11.	Chandrapur	1	-	0	0
	Total	17	-	10	116

[Source: Fire Officer, Rayagada/Odisha Police Web]

3



Artist : SUDARSAN JANI, Class-VII, Sashtri Nagar Project U.P. School, Rayagada

Vulnerable Villages and Other Critical Infrastructure

3.1 Year wise Details of Disasters during Last 10 Years (2008-2017)

Sl. No.	Disaster/ Incident	Year	No. of Deaths	Affected Population	Livestock Loss	Houses Damaged	Damage to Infrastructure				Damage and loss of Crop Area (in Hectares)
							School/ AWC Buildings	Hospitals	Road in Km.	Other Critical Infrastructure	
1.	Flood	2008	6	183000	0	307	0	0	0	0	0
		2009	0	0	0	0	0	0	0	0	0
		2010	4	1342	0	0	0	0	153.21	68	0
		2011	0	0	0	0	0	0	0	0	0
		2012	0	0	0	0	0	0	0	0	0
		2013	0	0	0	0	0	0	0	0	0
		2014	1	2120	2	424	1	0	0	0	0
		2015	0	0	0	0	0	0	0	0	0
		2016	0	0	0	0	0	0	0	0	0
		2017	1	28000	213	1196	339	31	72.8	147	934.51

2.	Drought	2008	0	0	0	0	0	0	0	0	0
		2009	0	0	0	0	0	0	0	0	0
		2010	0	0	0	0	0	0	0	0	0
		2011	0	0	0	0	0	0	0	0	0
		2012	0	0	0	0	0	0	0	0	0
		2013	0	0	0	0	0	0	0	0	0
		2014	0	0	0	0	0	0	0	0	0
		2015	0	511835	0	0	0	0	0	0	60752.30
		2016	0	0	0	0	0	0	0	0	0
		2017	0	0	0	0	0	0	0	0	0
3.	Fire	2008	3	835	0	167	0	0	0	0	0
		2009	0	865	0	173	0	0	0	0	0
		2010	0	950	0	190	0	0	0	0	0
		2011	0	525	0	103	0	0	0	0	0
		2012	0	580	0	116	0	0	0	0	0
		2013	0	450	17	90	0	0	0	0	0
		2014	0	690	0	138	0	0	0	0	0
		2015	0	645	16	29	0	0	0	0	0
		2016	0	800	0	160	0	0	0	0	0
		2017	0	445	8	89	0	0	0	183	0

4.	Hail Storm	2008	0	0	0	0	0	0	0	0	0
		2009	0	0	0	0	0	0	0	0	0
		2010	0	0	0	0	0	0	0	0	0
		2011	0	0	0	0	0	0	0	0	0
		2012	0	0	0	0	0	0	0	0	0
		2013	0	0	0	0	0	0	0	0	0
		2014	0	0	0	0	0	0	0	0	0
		2015	0	0	0	0	0	0	0	0	0
		2016	0	0	0	0	0	0	0	0	0
		2017	0	0	0	0	0	0	0	0	0
5.	Cyclone	2008	0	0	0	0	0	0	0	0	0
		2009	0	0	0	0	0	0	0	0	0
		2010	0	0	0	0	0	0	0	0	0
		2011	0	0	0	0	0	0	0	0	0
		2012	0	4535	0	907	0	0	0	534	149.50
		2013	0	38400	0	384	0	0	62.6	5	1284.00
		2014	0	850000	28	7062	761	0	174.15	565	20893
		2015	0	0	0	0	0	0	0	0	0
		2016	0	0	0	0	0	0	0	0	0
		2017	0	0	0	0	0	0	0	0	0

6.	Earth Quake	2008	0	0	0	0	0	0	0	0	0
		2009	0	0	0	0	0	0	0	0	0
		2010	0	0	0	0	0	0	0	0	0
		2011	0	0	0	0	0	0	0	0	0
		2012	0	0	0	0	0	0	0	0	0
		2013	0	0	0	0	0	0	0	0	0
		2014	0	0	0	0	0	0	0	0	0
		2015	0	0	0	0	0	0	0	0	0
		2016	0	0	0	0	0	0	0	0	0
		2017	0	0	0	0	0	0	0	0	0
7.	Tsunami	2008	0	0	0	0	0	0	0	0	0
		2009	0	0	0	0	0	0	0	0	0
		2010	0	0	0	0	0	0	0	0	0
		2011	0	0	0	0	0	0	0	0	0
		2012	0	0	0	0	0	0	0	0	0
		2013	0	0	0	0	0	0	0	0	0
		2014	0	0	0	0	0	0	0	0	0
		2015	0	0	0	0	0	0	0	0	0
		2016	0	0	0	0	0	0	0	0	0
		2017	0	0	0	0	0	0	0	0	0

8.	Landslide	2008	0	0	0	0	0	0	0	0	0
		2009	0	0	0	0	0	0	0	0	0
		2010	0	0	0	0	0	0	0	0	0
		2011	0	0	0	0	0	0	0	0	0
		2012	0	0	0	0	0	0	0	0	0
		2013	0	0	0	0	0	0	0	0	0
		2014	0	0	0	0	0	0	0	0	0
		2015	0	0	0	0	0	0	0	0	0
		2016	0	0	0	0	0	0	0	0	0
		2017	0	0	0	0	0	0	0	0	0
9.	Avalanche	2008	0	0	0	0	0	0	0	0	0
		2009	0	0	0	0	0	0	0	0	0
		2010	0	0	0	0	0	0	0	0	0
		2011	0	0	0	0	0	0	0	0	0
		2012	0	0	0	0	0	0	0	0	0
		2013	0	0	0	0	0	0	0	0	0
		2014	0	0	0	0	0	0	0	0	0
		2015	0	0	0	0	0	0	0	0	0
		2016	0	0	0	0	0	0	0	0	0
		2017	0	0	0	0	0	0	0	0	0

10.	Cloud Burst	2008	0	0	0	0	0	0	0	0	0
		2009	0	0	0	0	0	0	0	0	0
		2010	0	0	0	0	0	0	0	0	0
		2011	0	0	0	0	0	0	0	0	0
		2012	0	0	0	0	0	0	0	0	0
		2013	0	0	0	0	0	0	0	0	0
		2014	0	0	0	0	0	0	0	0	0
		2015	0	0	0	0	0	0	0	0	0
		2016	0	0	0	0	0	0	0	0	0
		2017	0	0	0	0	0	0	0	0	0
11.	Pest Attack	2008	0	0	0	0	0	0	0	0	0
		2009	0	0	0	0	0	0	0	0	0
		2010	0	0	0	0	0	0	0	0	0
		2011	0	0	0	0	0	0	0	0	0
		2012	0	0	0	0	0	0	0	0	0
		2013	0	0	0	0	0	0	0	0	0
		2014	0	0	0	0	0	0	0	0	0
		2015	0	0	0	0	0	0	0	0	0
		2016	0	0	0	0	0	0	0	0	0
		2017	0	3600	0	0	0	0	0	0	822.23

12.	Cold Wave/ Frost	2008	0	0	0	0	0	0	0	0	0
		2009	0	0	0	0	0	0	0	0	0
		2010	0	0	0	0	0	0	0	0	0
		2011	0	0	0	0	0	0	0	0	0
		2012	0	0	0	0	0	0	0	0	0
		2013	0	0	0	0	0	0	0	0	0
		2014	0	0	0	0	0	0	0	0	0
		2015	0	0	0	0	0	0	0	0	0
		2016	0	0	0	0	0	0	0	0	0
		2017	0	0	0	0	0	0	0	0	0
13.	Lightning	2008	5	5	0	0	0	0	0	0	0
		2009	6	6	0	0	0	0	0	0	0
		2010	10	10	0	0	0	0	0	0	0
		2011	6	6	0	0	0	0	0	0	0
		2012	4	4	0	0	0	0	0	0	0
		2013	9	10	0	0	0	0	0	0	0
		2014	14	17	0	0	0	0	0	0	0
		2015	4	4	0	0	0	0	0	0	0
		2016	10	14	80	0	0	0	0	0	0
		2017	12	16	98	0	0	0	0	0	0

14.	Heat Wave	2008	0	0	0	0	0	0	0	0	0
		2009	1	1	1	0	0	0	0	0	0
		2010	0	0	0	0	0	0	0	0	0
		2011	0	0	0	0	0	0	0	0	0
		2012	0	0	0	0	0	0	0	0	0
		2013	0	0	0	0	0	0	0	0	0
		2014	0	0	0	0	0	0	0	0	0
		2015	0	0	0	0	0	0	0	0	0
		2016	0	0	0	0	0	0	0	0	0
		2017	0	0	0	0	0	0	0	0	0
15.	Whirlwind	2008	0	0	0	0	0	0	0	0	0
		2009	0	0	0	0	0	0	0	0	0
		2010	0	0	0	0	0	0	0	0	0
		2011	0	0	0	0	0	0	0	0	0
		2012	0	0	0	0	0	0	0	0	0
		2013	0	0	0	0	0	0	0	0	0
		2014	0	0	0	0	0	0	0	0	0
		2015	0	1355	0	271	0	0	0	0	0
		2016	0	2245	0	449	0	0	0	0	0
		2017	0	475	0	95	0	0	0	0	0

16.	Tornado	2008	0	0	0	0	0	0	0	0	0
		2009	0	0	0	0	0	0	0	0	0
		2010	0	0	0	0	0	0	0	0	0
		2011	0	0	0	0	0	0	0	0	0
		2012	0	0	0	0	0	0	0	0	0
		2013	0	0	0	0	0	0	0	0	0
		2014	0	0	0	0	0	0	0	0	0
		2015	0	0	0	0	0	0	0	0	0
		2016	0	0	0	0	0	0	0	0	0
		2017	0	0	0	0	0	0	0	0	0
17.	Heavy Rain	2008	0	0	0	0	0	0	0	0	0
		2009	0	0	0	0	0	0	0	0	0
		2010	0	0	0	0	0	0	0	0	0
		2011	0	0	0	0	0	0	0	0	0
		2012	0	0	0	0	0	0	0	0	0
		2013	0	0	0	0	0	0	0	0	0
		2014	0	480	0	40	0	0	0	0	55.66
		2015	0	0	0	0	0	0	0	0	0
		2016	0	85	0	17	0	0	0	0	0
		2017	0	315	0	63	0	0	0	0	1450.45

18.	Boat Accidents (Other than during Flood)	2008	0	0	0	0	0	0	0	0	0
		2009	0	0	0	0	0	0	0	0	0
		2010	0	0	0	0	0	0	0	0	0
		2011	0	0	0	0	0	0	0	0	0
		2012	0	0	0	0	0	0	0	0	0
		2013	0	0	0	0	0	0	0	0	0
		2014	0	0	0	0	0	0	0	0	0
		2015	0	0	0	0	0	0	0	0	0
		2016	0	0	0	0	0	0	0	0	0
		2017	0	0	0	0	0	0	0	0	0
19.	Drowning (Other than during Flood)	2008	0	0	0	0	0	0	0	0	0
		2009	0	0	0	0	0	0	0	0	0
		2010	0	0	0	0	0	0	0	0	0
		2011	0	0	0	0	0	0	0	0	0
		2012	0	0	0	0	0	0	0	0	0
		2013	0	0	0	0	0	0	0	0	0
		2014	0	0	0	0	0	0	0	0	0
		2015	0	0	0	0	0	0	0	0	0
		2016	4	4	0	0	0	0	0	0	0
		2017	9	9	0	0	0	0	0	0	0

20.	Snake Bite (Other than during Flood)	2008	0	0	0	0	0	0	0	0	0
		2009	0	0	0	0	0	0	0	0	0
		2010	0	0	0	0	0	0	0	0	0
		2011	0	0	0	0	0	0	0	0	0
		2012	0	0	0	0	0	0	0	0	0
		2013	0	0	0	0	0	0	0	0	0
		2014	1	1	0	0	0	0	0	0	0
		2015	2	2	0	0	0	0	0	0	0
		2016	0	0	0	0	0	0	0	0	0
		2017	2	2	0	0	0	0	0	0	0
21.	Animal Menace	2008	0	0	0	0	0	0	0	0	0
		2009	0	0	0	0	0	0	0	0	0
		2010	0	0	0	0	0	0	0	0	0
		2011	0	0	0	0	0	0	0	0	0
		2012	0	0	0	0	0	0	0	0	0
		2013	0	0	0	0	0	0	0	0	0
		2014	0	0	0	0	0	0	0	0	0
		2015	0	0	0	0	0	0	0	0	0
		2016	0	0	0	0	0	0	0	0	0
		2017	0	0	0	0	0	0	0	0	0

22.	Building Collapse	2008	0	0	0	0	0	0	0	0	0
		2009	0	0	0	0	0	0	0	0	0
		2010	0	0	0	0	0	0	0	0	0
		2011	0	0	0	0	0	0	0	0	0
		2012	0	0	0	0	0	0	0	0	0
		2013	0	0	0	0	0	0	0	0	0
		2014	0	0	0	0	0	0	0	0	0
		2015	0	0	0	0	0	0	0	0	0
		2016	0	0	0	0	0	0	0	0	0
		2017	1	2	6	0	0	0	0	0	0
23.	Stampede	2008	0	0	0	0	0	0	0	0	0
		2009	0	0	0	0	0	0	0	0	0
		2010	0	0	0	0	0	0	0	0	0
		2011	0	0	0	0	0	0	0	0	0
		2012	0	0	0	0	0	0	0	0	0
		2013	0	0	0	0	0	0	0	0	0
		2014	0	0	0	0	0	0	0	0	0
		2015	0	0	0	0	0	0	0	0	0
		2016	0	0	0	0	0	0	0	0	0
		2017	0	0	0	0	0	0	0	0	0

24.	Epidemics	2008	0	0	0	0	0	0	0	0	0
		2009	0	0	0	0	0	0	0	0	0
		2010	0	0	0	0	0	0	0	0	0
		2011	0	0	0	0	0	0	0	0	0
		2012	120	255799	0	0	0	0	0	0	0
		2013	89	224650	0	0	0	0	0	0	0
		2014	83	228591	0	0	0	0	0	0	0
		2015	122	250317	0	0	0	0	0	0	0
		2016	36	272260	0	0	0	0	0	0	0
		2017	0	257772	0	0	0	0	0	0	0
25.	Industrial/ Chemical Accidents	2008	0	0	0	0	0	0	0	0	0
		2009	0	0	0	0	0	0	0	0	0
		2010	0	0	0	0	0	0	0	0	0
		2011	0	0	0	0	0	0	0	0	0
		2012	0	0	0	0	0	0	0	0	0
		2013	0	0	0	0	0	0	0	0	0
		2014	0	0	0	0	0	0	0	0	0
		2015	0	0	0	0	0	0	0	0	0
		2016	0	0	0	0	0	0	0	0	0
		2017	0	0	0	0	0	0	0	0	0

26.	Road Accidents	2008	0	0	0	0	0	0	0	0	0
		2009	0	0	0	0	0	0	0	0	0
		2010	0	0	0	0	0	0	0	0	0
		2011	0	0	0	0	0	0	0	0	0
		2012	0	0	0	0	0	0	0	0	0
		2013	0	0	0	0	0	0	0	0	0
		2014	0	0	0	0	0	0	0	0	0
		2015	0	0	0	0	0	0	0	0	0
		2016	0	0	0	0	0	0	0	0	0
		2017	0	0	0	0	0	0	0	0	0
27.	Railway Accidents	2008	0	0	0	0	0	0	0	0	0
		2009	0	0	0	0	0	0	0	0	0
		2010	0	0	0	0	0	0	0	0	0
		2011	0	0	0	0	0	0	0	0	0
		2012	0	0	0	0	0	0	0	0	0
		2013	0	0	0	0	0	0	0	0	0
		2014	0	0	0	0	0	0	0	0	0
		2015	0	0	0	0	0	0	0	0	0
		2016	0	0	0	0	0	0	0	0	0
		2017	0	0	0	0	0	0	0	0	0

28.	Hooch Incidents	2008	0	0	0	0	0	0	0	0	0
		2009	0	0	0	0	0	0	0	0	0
		2010	0	0	0	0	0	0	0	0	0
		2011	0	0	0	0	0	0	0	0	0
		2012	0	0	0	0	0	0	0	0	0
		2013	0	0	0	0	0	0	0	0	0
		2014	0	0	0	0	0	0	0	0	0
		2015	0	0	0	0	0	0	0	0	0
		2016	0	0	0	0	0	0	0	0	0
		2017	0	0	0	0	0	0	0	0	0
29.	Communal Riot	2008	0	984	0	71	2	0	0	10	0
		2009	0	0	0	0	0	0	0	0	0
		2010	0	0	0	0	0	0	0	0	0
		2011	0	0	0	0	0	0	0	0	0
		2012	0	0	0	0	0	0	0	0	0
		2013	0	0	0	0	0	0	0	0	0
		2014	0	0	0	0	0	0	0	0	0
		2015	0	0	0	0	0	0	0	0	0
		2016	1	0	210	0	42	0	0	0	0
		2017	0	0	0	0	0	0	0	0	0

30.	Dam Break/ Spill Way related Flood	2008	0	0	0	0	0	0	0	0	0
		2009	0	0	0	0	0	0	0	0	0
		2010	0	0	0	0	0	0	0	0	0
		2011	0	0	0	0	0	0	0	0	0
		2012	0	0	0	0	0	0	0	0	0
		2013	0	0	0	0	0	0	0	0	0
		2014	0	0	0	0	0	0	0	0	0
		2015	0	0	0	0	0	0	0	0	0
		2016	0	0	0	0	0	0	0	0	0
		2017	0	0	0	0	0	0	0	0	0
31.	Soil/ Coastal Erosion	2008	0	0	0	0	0	0	0	0	0
		2009	0	0	0	0	0	0	0	0	0
		2010	0	0	0	0	0	0	0	0	0
		2011	0	0	0	0	0	0	0	0	0
		2012	0	0	0	0	0	0	0	0	0
		2013	0	0	0	0	0	0	0	0	0
		2014	0	0	0	0	0	0	0	0	0
		2015	0	0	0	0	0	0	0	0	0
		2016	0	0	0	0	0	0	0	0	0
		2017	0	0	0	0	0	0	0	0	0

[Source: Emergency Section, Rayagada]

3.2 List of Villages Vulnerable to Different Disasters

Sl. No.	Name of the Block/ ULB	Name of the GP	Name of the Village/ Ward	Total No. of HHs	Total Population	Livestock in the Village (No.)	Cyclone	Tsunami	Flood	If Yes at Column 'J' then Mention the Causing Factor	Land Slide	Drought	If Yes at 'M' Column then the Cultivable Area in Ha.	Lightning	Industrial / Chemical Accidents	If Yes at Column 'P' Mention the Industry Name	Drinking Water Crisis (Yes/No)
A	B	C	D	E	F	G	H	I	J	K	L	M	N	O	P	Q	R

3.2- The list of villages vulnerable to different disasters is in Excel Format and attached in a seperate sheet at the end.

3.3 List of Hospitals/ Health Centers Exposed to Flood

Sl. No.	Name & Location of the Hospital/ Health Center	No. of Beds	Gram Panchayat Name	Name of Block/ ULB	Flood Causing Agent
1.	CHC, Jemadeipentho	16	Jemadeipentho	Rayagada	River Nagavali
2.	Helth SC, Chandili	-	Chandili	Rayagada	River Nagavali
3.	PHC (N), K. Malligaon	-	K. Malligaon	Rayagada	River Nagavali
4.	PHC (N), Kereda	-	Kereda	Rayagada	River Nagavali
5.	Helth SC, Hat Seshkhal	-	Hat Seshkhal	Rayagada	River Nagavali
6.	CHC K. Singpur	16	K. Singpur	Kalyansingpur	River Nagavali
7.	PHC (N), Majhiguda	-	Majhiguda	Kalyansingpur	River Nagavali
8.	Health SC, Budaguda	-	Budaguda	Kalyansingpur	River Nagavali
9.	Health SC, Sikarpai	-	Sikarpai	Kalyansingpur	River Nagavali
10.	SDH, Gunupur	59	Municipality	Gunupur	River Vansadhara
11.	PHC (N), Dambasora	-	Dambasora	Gunupur	River Vansadhara
12.	CHC, Jagannathpur	-	Jagannathpur	Gunupur	River Vansadhara
13.	Health SC, Gadiakhola	-	Gadiakhola	Gunupur	River Vansadhara
14.	Health SC, Sirijholi	-	Sirijholi	Gunupur	River Vansadhara
15.	Health SC, Chalkomba	-	Chalkomba	Gunupur	River Vansadhara

16.	Health SC, Baghasala	-	Baghasala	Gunupur	River Vansadhara
17.	Health SC, Ompera	-	Ompera	Gunupur	River Vansadhara
18.	CHC, Padmapur	30	Padmapur	Padmapur	River Vansadhara
19.	PHC (N), Naira	-	Naira	Padmapur	River Vansadhara
20.	PHC (N), Derigaon	-	Derigaon	Padmapur	River Vansadhara
21.	CHC, Gudari	16	NAC	Gudari	River Vansadhara
22.	PHC (N), Dhepaguda	-	Asada	Gudari	River Vansadhara
23.	Health SC, Khariguda	-	Khariguda	Gudari	River Vansadhara
24.	PHC (N), Ukamba	-	Ukamba	Ramanaguda	River Vansadhara
25.	Health SC, Kutraguda	-	Kutraguda	Bissam Cuttack	River Vansadhara
26.	Health SC, Raghubari	-	Raghubari	Muniguda	River Vansadhara
27.	PHC (N), Ambadola	-	Ambadola	Muniguda	River Vansadhara
28.	Health SC, Patraguda	-	Patraguda	Muniguda	River Vansadhara
29.	PHC (N), Kumudabali	-	Kumudabali	Muniguda	River Vansadhara
30.	CHC, Chandrapur	16	Chandrapur	Chandrapur	River Vansadhara
31.	Health SC, Bijapur	-	Bijapur	Chandrapur	River Vansadhara
32.	Health SC, Hanumantpur	-	Hanumantpur	Chandrapur	River Vansadhara
33.	PHC (N), Dangsarada	-	Dangsarada	Chandrapur	River Vansadhara

[Source: CDM&PHO, Rayagada]

3.4 List of Schools/ AWC Exposed to Flood

Sl. No.	Name & Location of the School/AWC	Gram Panchayat Name	Block Name	Flood Causing Agent
1.	Primary School, Umarbali	Bairagi Halwa	Rayagada	River Nagavali
2.	Govt. High School, Hat Sesikhel	Hat Sesikhel	Rayagada	River Nagavali
3.	Primary School, Hat Sesikhel	Hat Sesikhel	Rayagada	River Nagavali
4.	Ashram School, Bada Raising	Jemadeipentho	Rayagada	River Nagavali
5.	Primary School, Kadaliguda	K. Malligam	Rayagada	River Nagavali
6.	U.P. School, Kampomalligam	K. Malligam	Rayagada	River Nagavali
7.	Govt. Girls HS, Kandhamalligam	K. Malligam	Rayagada	River Nagavali
8.	Pry. School, Kandhamalligam	K. Malligam	Rayagada	River Nagavali
9.	Secondary School, Anija	Karubai	Rayagada	River Nagavali
10.	U.G. High School, Kotapeta	Kothapeta	Rayagada	River Nagavali
11.	Project U.P. School, Beheraguda	Pitamahal	Rayagada	River Nagavali

12.	Project U.P. School, Jagannathpur	Pitamahal	Rayagada	River Nagavali
13.	Primary School, Ledda	Pitamahal	Rayagada	River Nagavali
14.	High School, Budaguda	Budaguda	Kalyansingpur	River Nagavali
15.	Project U.P. School, Budaguda	Budaguda	Kalyansingpur	River Nagavali
16.	Primary School, Kumbharguda	Budaguda	Kalyansingpur	River Nagavali
17.	Bagabati BM, Kumbharguda	Budaguda	Kalyansingpur	River Nagavali
18.	Primary School, Adabadi	Dhamunipanga	Kalyansingpur	River Nagavali
19.	U.G. High School, Kataguda	Dhamunipanga	Kalyansingpur	River Nagavali
20.	P.S., BB Street, K.Singhpur	Kalyansingpur	Kalyansingpur	River Nagavali
21.	P.S., Devagiri, K.Singhpur	Kalyansingpur	Kalyansingpur	River Nagavali
22.	P.S., Entaliguda, K.Singhpur	Kalyansingpur	Kalyansingpur	River Nagavali
23.	Ex-Board U.P.S., K.Singhpur	Kalyansingpur	Kalyansingpur	River Nagavali
24.	U.P.S., Harijan Street, K.Singhpur	Kalyansingpur	Kalyansingpur	River Nagavali
25.	Govt. New HS, K.Singhpur	Kalyansingpur	Kalyansingpur	River Nagavali
26.	Project P.S., K.Singhpur	Kalyansingpur	Kalyansingpur	River Nagavali
27.	SV Sisu Mandir, K.Singhpur	Kalyansingpur	Kalyansingpur	River Nagavali
28.	U.P. School, Jilunda	Majhiguda	Kalyansingpur	River Nagavali
29.	Project Primary School, Kuradi	Majhiguda	Kalyansingpur	River Nagavali
30.	U.G. High School, Majhiguda	Majhiguda	Kalyansingpur	River Nagavali
31.	U.G. High School, Pujariguda	Pujariguda	Kalyansingpur	River Nagavali
32.	Project P.S., Deulobadi	Seriguma	Kalyansingpur	River Nagavali
33.	Ashram School, Belakona	Siakarpai	Kalyansingpur	River Nagavali
34.	Primary School, Dhamalima	Siakarpai	Kalyansingpur	River Nagavali
35.	LS Project P.S., Dhamalima	Siakarpai	Kalyansingpur	River Nagavali
36.	Primary School, Maneiguda	Sunakhandi	Kalyansingpur	River Nagavali
37.	Project U.P. School, Emaliguda	GadiSeshkhal	Kolnara	River Nagavali
38.	Ashram School, GadiSeshkhal	GadiSeshkhal	Kolnara	River Nagavali
39.	Project U.P. School, Biribadi	Keliguda	Kolnara	River Nagavali
40.	Project U.P. School, Rebatiguda	Keliguda	Kolnara	River Nagavali
41.	Project P.S., Jugabasakebiri	Chandragiri	Kashipur	Nala
42.	Pry. School, GujuriAmbapanjara	Dangasil	Kashipur	Nala
43.	Project P.S., Bhatipas	Manasagam	Kashipur	Nala
44.	New Primary School, Bhatipas	Manasagam	Kashipur	Nala
45.	Primary School, Kukudagada	Manasagam	Kashipur	Nala
46.	Primary School, Aliguna	Sunger	Kashipur	Nala
47.	U.G. High School, Bagsola	Bagsola	Gunupur	River Vansadhara

48.	Project U.P. School, Bhaleri	Bagsola	Gunupur	River Vansadhara
49.	Ashram School, Bharsing	Bagsola	Gunupur	River Vansadhara
50.	G.T.O. HS, Chalkhamba	Chalkamba	Gunupur	River Vansadhara
51.	Project U.P. School, Kalma	Chalkamba	Gunupur	River Vansadhara
52.	Project U.P. School, Limamoda	Chalkamba	Gunupur	River Vansadhara
53.	Primary School, Podasing	Chalkamba	Gunupur	River Vansadhara
54.	Primary School, Rupapadar	Chalkamba	Gunupur	River Vansadhara
55.	Girls' High School, Dambosora	Dambasora	Gunupur	River Vansadhara
56.	Govt. New HS, Dambosora	Dambasora	Gunupur	River Vansadhara
57.	Primary School,Dambosora	Dambasora	Gunupur	River Vansadhara
58.	Dr. BRN Jr. College, Dambosora	Dambasora	Gunupur	River Vansadhara
59.	SS Bidya Mandir, Dambosora	Dambasora	Gunupur	River Vansadhara
60.	Pry. School, P.SahiDambosora	Dambasora	Gunupur	River Vansadhara
61.	U.P. School, Gadiakhala	Gadiakhala	Gunupur	River Vansadhara
62.	Primary School,Ompara	Gadiakhala	Gunupur	River Vansadhara
63.	Project U.P.S., Turukaniguda	Gadiakhala	Gunupur	River Vansadhara
64.	Project Pry.School, Turukaniguda	Gadiakhala	Gunupur	River Vansadhara
65.	Project Primary School, Baridi	Jagannathpur	Gunupur	River Vansadhara
66.	Primary School,Machhakhunti	Jagannathpur	Gunupur	River Vansadhara
67.	Project U.P. School, Sirijholi	Sirijholi	Gunupur	River Vansadhara
68.	Govt. U.G.H. School, Derigam	Derigam	Padmapur	River Vansadhara
69.	Primary School,Derigam	Derigam	Padmapur	River Vansadhara
70.	Project U.P. School, Karnapadu	Derigam	Padmapur	River Vansadhara
71.	U.G.U.P. School, Bichikote	Gudiabandho	Padmapur	River Vansadhara
72.	Primary School,Dharapur	Gudiabandho	Padmapur	River Vansadhara
73.	Project U.P. School, Jeera	Gudiabandho	Padmapur	River Vansadhara
74.	U.G.U.P. School, Radu	Gudiabandho	Padmapur	River Vansadhara
75.	U.G.High School, Khamapadar	Khamapodar	Padmapur	River Vansadhara
76.	Primary School,Naira	Naira	Padmapur	River Vansadhara
77.	Nodal U.P. School,Naira	Naira	Padmapur	River Vansadhara
78.	U.G. High School, Asada	Asada	Gudari	River Vansadhara
79.	U.G.U.P. School, Sano Goratha	Khariguda	Gudari	River Vansadhara
80.	Project U.P. School, Antarjholi	Bhamini	Ramanaguda	River Vansadhara
81.	U.P. School, Bhamini	Bhamini	Ramanaguda	River Vansadhara
82.	Droupadi Jr. College, Gumuda	Bhamini	Ramanaguda	River Vansadhara

83.	U.P. School, Limapadar	Bhamini	Ramanaguda	River Vansadhara
84.	Primary School,Serema	Bhamini	Ramanaguda	River Vansadhara
85.	Project U.P.S., Panderajholi	Boothing	Ramanaguda	River Vansadhara
86.	Primary School,Srirampur	Boothing	Ramanaguda	River Vansadhara
87.	Primary School,Achhaba	Gogupadu	Ramanaguda	River Vansadhara
88.	Primary School,Gulumunda	Gulumunda	Ramanaguda	River Vansadhara
89.	U.G. HighSchool,Gulumunda	Gulumunda	Ramanaguda	River Vansadhara
90.	Secondary School, Hukumatola	Kutragada	Bissam Cuttack	River Vansadhara
91.	Primary School, Kusumgudi	Kutragada	Bissam Cuttack	River Vansadhara
92.	U.P. School, Kutragada	Kutragada	Bissam Cuttack	River Vansadhara
93.	Manikeswar H.S., Kutragada	Kutragada	Bissam Cuttack	River Vansadhara
94.	Project Pry. School, Matragudi	Kutragada	Bissam Cuttack	River Vansadhara
95.	Project U.P. School,Kumudabali	Amalabhata	Muniguda	River Vansadhara
96.	Project U.P. School, Deokupuli	Kumudabali	Muniguda	River Vansadhara
97.	Project U.P. School,Dhobagudi	Kumudabali	Muniguda	River Vansadhara
98.	Primary School,Dhuanpadar	Kumudabali	Muniguda	River Vansadhara
99.	Primary School,Gajakupuli	Kumudabali	Muniguda	River Vansadhara
100.	Primary School,Gumudi	Kumudabali	Muniguda	River Vansadhara
101.	Primary School,Khajurupadar	Kumudabali	Muniguda	River Vansadhara
102.	Project U.P. School, Kinam	Kumudabali	Muniguda	River Vansadhara
103.	Primary School,Koramohan	Kumudabali	Muniguda	River Vansadhara
104.	KS Primary School, Kumudabali	Kumudabali	Muniguda	River Vansadhara
105.	Primary School,Kumudabali	Kumudabali	Muniguda	River Vansadhara
106.	G.T.O.M.E. School, Kumudabali	Kumudabali	Muniguda	River Vansadhara
107.	High School, Kumudabali	Kumudabali	Muniguda	River Vansadhara
108.	Vivekananda SK, Kumudabali	Kumudabali	Muniguda	River Vansadhara
109.	Secondary School, Singari	Kumudabali	Muniguda	River Vansadhara
110.	Govt. U.G.H.S., Paikaranipinda	P. Ranipinda	Muniguda	River Vansadhara
111.	Primary School,Silkodi	Raghubari	Muniguda	River Vansadhara
112.	Primary School,Janabali	Saradhapur	Muniguda	River Vansadhara
113.	U.P. School, Bijapur	Bijapur	Chandrapur	River Vansadhara
114.	Project U.P. School, Gundriguda	Bijapur	Chandrapur	River Vansadhara
115.	Ashrma School, Budubali	Budubali	Chandrapur	River Vansadhara
116.	T.R.W.H. School, Dangasarada	Dangasarada	Chandrapur	River Vansadhara
117.	U.P.School,Dangasarada	Dangasarada	Chandrapur	River Vansadhara

118.	U.G.U.P. School, Hanumantpur	Hanumantpur	Chandrapur	River Vansadhara
119.	Primary School,Ramana	Turiguda	Chandrapur	River Vansadhara
120.	BaktiSahiP.S.,Ward No. 1	GunupurMunc.	GunupurMunc.	River Vansadhara
121.	Balaram Nagar P.S.,Ward No. 1	GunupurMunc.	GunupurMunc.	River Vansadhara
122.	Judicial Colony P.S.,Ward No. 1	GunupurMunc.	GunupurMunc.	River Vansadhara
123.	KapilpurP.S.,Ward No. 1	GunupurMunc.	GunupurMunc.	River Vansadhara
124.	Project U.P. School, Ward No. 1	GunupurMunc.	GunupurMunc.	River Vansadhara
125.	Dream India Pub.S.,Ward No. 1	GunupurMunc.	GunupurMunc.	River Vansadhara
126.	St. Vincent E.M.S.,Ward No. 1	GunupurMunc.	GunupurMunc.	River Vansadhara
127.	SaraswatiS.Mandir,Ward No. 1	GunupurMunc.	GunupurMunc.	River Vansadhara
128.	S.V. Vidya Mandir,Ward No. 1	GunupurMunc.	GunupurMunc.	River Vansadhara
129.	Katulguda P.S., Ward No. 3	GunupurMunc.	GunupurMunc.	River Vansadhara
121.	Ex-Board Boys P.S., Ward No. 4	GunupurMunc.	GunupurMunc.	River Vansadhara
122.	SarasA.A.Vedic S., Ward No. 4	GunupurMunc.	GunupurMunc.	River Vansadhara
123.	Kothapeta P.S., Ward No. 5	GunupurMunc.	GunupurMunc.	River Vansadhara
124.	Ambedkar Ngr P.S., Ward No. 6	GunupurMunc.	GunupurMunc.	River Vansadhara
125.	RelliSahi P.S., Ward No. 6	GunupurMunc.	GunupurMunc.	River Vansadhara
126.	Sana A.S.Guda P.S., Ward No. 6	GunupurMunc.	GunupurMunc.	River Vansadhara
127.	Sri Aurobind I.I.E., Ward No. 6	GunupurMunc.	GunupurMunc.	River Vansadhara
128.	Marshi Gurukul, Ward No. 6	GunupurMunc.	GunupurMunc.	River Vansadhara
129.	B.M. Street. U.P.S., Ward No. 7	GunupurMunc.	GunupurMunc.	River Vansadhara
130.	Shanti Niketan, Ward No. 7	GunupurMunc.	GunupurMunc.	River Vansadhara
131.	Empower Pub. S., Ward No. 7	GunupurMunc.	GunupurMunc.	River Vansadhara
132.	Gandhi Pub. School, Ward No. 7	GunupurMunc.	GunupurMunc.	River Vansadhara
133.	Govt. Girls' H.S., Ward No. 8	GunupurMunc.	GunupurMunc.	River Vansadhara
134.	Mati Sahi P.S., Ward No. 8	GunupurMunc.	GunupurMunc.	River Vansadhara
135.	Thyarama Jr. W.C., Ward No. 8	GunupurMunc.	GunupurMunc.	River Vansadhara
136.	Jagannath Pub. S., Ward No. 8	GunupurMunc.	GunupurMunc.	River Vansadhara
137.	Ashram School, Ward No. 9	GunupurMunc.	GunupurMunc.	River Vansadhara
138.	St. Paul M.E. S., Ward No. 9	GunupurMunc.	GunupurMunc.	River Vansadhara
139.	Sibani Pub. School, Ward No. 9	GunupurMunc.	GunupurMunc.	River Vansadhara
140.	KatkiSahi P.S., Ward No. 10	GunupurMunc.	GunupurMunc.	River Vansadhara
141.	Vidya Niketan, Ward No. 10	GunupurMunc.	GunupurMunc.	River Vansadhara
142.	Aurobindo P.P.S., Ward No. 11	GunupurMunc.	GunupurMunc.	River Vansadhara
143.	Govt. Boys H.S., Ward No. 13	GunupurMunc.	GunupurMunc.	River Vansadhara

144.	Jailpeta P.S., Ward No. 13	GunupurMunc.	GunupurMunc.	River Vansadhara
145.	Bikrampur H.S., Ward No. 14	GunupurMunc.	GunupurMunc.	River Vansadhara
146.	Karabanko P.S., Ward No. 14	GunupurMunc.	GunupurMunc.	River Vansadhara
147.	Odisha Adarsh V., Ward No. 14	GunupurMunc.	GunupurMunc.	River Vansadhara
148.	B.A.S.Guda P.S., Ward No. 15	GunupurMunc.	GunupurMunc.	River Vansadhara
149.	Nuagam P.S., Ward No. 15	GunupurMunc.	GunupurMunc.	River Vansadhara
150.	Ex-Board P.S., Ward No. 2	Gudari NAC	Gudari NAC	River Vansadhara
151.	Govt. High School, Ward No. 2	Gudari NAC	Gudari NAC	River Vansadhara
152.	U.G.U.P School, Ward No. 2	Gudari NAC	Gudari NAC	River Vansadhara
153.	Science Jr. College, Ward No. 2	Gudari NAC	Gudari NAC	River Vansadhara
154.	Gouda Sahi P.S., Ward No. 4	Gudari NAC	Gudari NAC	River Vansadhara
155.	Brighr E.M. School, Ward No. 8	Gudari NAC	Gudari NAC	River Vansadhara
156.	Aryan EM. School, Ward No. 8	Gudari NAC	Gudari NAC	River Vansadhara
157.	Block Colony P.S., Ward No. 9	Gudari NAC	Gudari NAC	River Vansadhara
158.	B.D. Colony P.S., Ward No. 10	Gudari NAC	Gudari NAC	River Vansadhara
159.	Gandhi Nagar P.S., Ward No. 10	Gudari NAC	Gudari NAC	River Vansadhara
160.	Govt. Girls H.S., Ward No. 10	Gudari NAC	Gudari NAC	River Vansadhara
161.	Odisha Adarsha V., Ward No. 10	Gudari NAC	Gudari NAC	River Vansadhara
162.	Saraswati S.M., Ward No. 10	Gudari NAC	Gudari NAC	River Vansadhara
163.	Project U.P. School, Ward No. 11	Gudari NAC	Gudari NAC	River Vansadhara
164.	AWC, Umarbali	Bairagi Halwa	Rayagada	River Nagavali
165.	AWC, Pujaribanbu	Baisingi	Rayagada	River Nagavali
166.	AWC, Hat Sesikhel	Hat Sesikhel	Rayagada	River Nagavali
167.	AWC, Bada Raising	Jemadeipentho	Rayagada	River Nagavali
168.	AWC, Dukhinaikguda	Jemadeipentho	Rayagada	River Nagavali
169.	AWC, Kadaliguda	K. Malligam	Rayagada	River Nagavali
170.	AWC, Kampomalligam	K. Malligam	Rayagada	River Nagavali
171.	AWC, Kandhamalligam	K. Malligam	Rayagada	River Nagavali
172.	AWC, Anija	Karubai	Rayagada	River Nagavali
173.	AWC, Kotapeta	Kothapeta	Rayagada	River Nagavali
174.	AWC, Beheraguda	Pitamahal	Rayagada	River Nagavali
175.	AWC, Jagannathpur	Pitamahal	Rayagada	River Nagavali
176.	AWC, Budaguda	Budaguda	Kalyansingpur	River Nagavali
177.	AWC, Kumbharguda	Budaguda	Kalyansingpur	River Nagavali
178.	AWC, Adabadi	Dhamunipanga	Kalyansingpur	River Nagavali

179.	AWC, Kataguda	Dhamunipanga	Kalyansingpur	River Nagavali
180.	AWC, Kalyansinghpur	Kalyansingpur	Kalyansingpur	River Nagavali
181.	AWC, Poiguda	Kalyansingpur	Kalyansingpur	River Nagavali
182.	AWC, Jilunda	Majhiguda	Kalyansingpur	River Nagavali
183.	AWC, Kuradi	Majhiguda	Kalyansingpur	River Nagavali
184.	AWC, Majhiguda	Majhiguda	Kalyansingpur	River Nagavali
185.	AWC, Duluniguda	Pujariguda	Kalyansingpur	River Nagavali
186.	AWC, Pujariguda	Pujariguda	Kalyansingpur	River Nagavali
187.	AWC, Deulobadi	Seriguma	Kalyansingpur	River Nagavali
188.	AWC, Belakona	Siakarpai	Kalyansingpur	River Nagavali
189.	AWC, Dhamalima	Siakarpai	Kalyansingpur	River Nagavali
190.	AWC, Maneiguda	Sunakhandi	Kalyansingpur	River Nagavali
191.	AWC, Emaliguda	GadiSeshkhal	Kolnara	River Nagavali
192.	AWC, GadiSeshkhal	GadiSeshkhal	Kolnara	River Nagavali
193.	AWC, Biribadi	Keliguda	Kolnara	River Nagavali
194.	AWC, Rebatiguda	Keliguda	Kolnara	River Nagavali
195.	AWC, Jugabasakebiri	Chandragiri	Kashipur	Nala
196.	AWC, GujuriAmbapanjara	Dangasil	Kashipur	Nala
197.	AWC, Bhatipas	Manasagam	Kashipur	Nala
198.	AWC, Kukudagada	Manasagam	Kashipur	Nala
199.	AWC, Bagsola	Bagsola	Gunupur	River Vansadhara
200.	AWC, Bhaleri	Bagsola	Gunupur	River Vansadhara
201.	AWC, Bharsing	Bagsola	Gunupur	River Vansadhara
202.	AWC, Chalkhamba	Chalkamba	Gunupur	River Vansadhara
203.	AWC, Kalma	Chalkamba	Gunupur	River Vansadhara
204.	AWC, AWC, Limamoda	Chalkamba	Gunupur	River Vansadhara
205.	AWC, Podasing	Chalkamba	Gunupur	River Vansadhara
206.	AWC, Rupapadar	Chalkamba	Gunupur	River Vansadhara
207.	AWC, Dambosora	Dambasora	Gunupur	River Vansadhara
208.	AWC, Gadiakhala	Gadiakhala	Gunupur	River Vansadhara
209.	AWC, AWC, Ompara	Gadiakhala	Gunupur	River Vansadhara
210.	AWC, Turukaniguda	Gadiakhala	Gunupur	River Vansadhara
211.	AWC, Baridi	Jagannathpur	Gunupur	River Vansadhara
212.	AWC, Kotaguda	Jagannathpur	Gunupur	River Vansadhara

213.	AWC, Machhakhunti	Jagannathpur	Gunupur	River Vansadhara
214.	AWC, Sirijholi	Sirijholi	Gunupur	River Vansadhara
215.	AWC, AWC, Derigam	Derigam	Padmapur	River Vansadhara
216.	AWC, Karnapadu	Derigam	Padmapur	River Vansadhara
217.	AWC, Bichikote	Gudiabandho	Padmapur	River Vansadhara
218.	AWC, Dharapur	Gudiabandho	Padmapur	River Vansadhara
219.	AWC, Jeera	Gudiabandho	Padmapur	River Vansadhara
220.	AWC, Radu	Gudiabandho	Padmapur	River Vansadhara
221.	AWC, Khamapadar	Khamapodar	Padmapur	River Vansadhara
222.	AWC, Naira	Naira	Padmapur	River Vansadhara
223.	AWC, Asada	Asada	Gudari	River Vansadhara
224.	AWC, Bodo Goratha	Khariguda	Gudari	River Vansadhara
225.	AWC, Pankabadi	Khariguda	Gudari	River Vansadhara
226.	AWC, Sano Goratha	Khariguda	Gudari	River Vansadhara
227.	AWC, Antarjholi	Bhamini	Ramanaguda	River Vansadhara
228.	AWC, Bhamini	Bhamini	Ramanaguda	River Vansadhara
229.	AWC, Limapadar	Bhamini	Ramanaguda	River Vansadhara
221.	AWC, Serema	Bhamini	Ramanaguda	River Vansadhara
222.	AWC, Panderajholi	Boothing	Ramanaguda	River Vansadhara
223.	AWC, Srirampur	Boothing	Ramanaguda	River Vansadhara
224.	AWC, Achhaba	Gogupadu	Ramanaguda	River Vansadhara
225.	AWC, Gulumunda	Gulumunda	Ramanaguda	River Vansadhara
226.	AWC, Hukumatola	Kutragada	Bissam Cuttack	River Vansadhara
227.	AWC, Kusumgudi	Kutragada	Bissam Cuttack	River Vansadhara
228.	AWC, Kutragada-I	Kutragada	Bissam Cuttack	River Vansadhara
229.	AWC, Kutragada-II	Kutragada	Bissam Cuttack	River Vansadhara
230.	AWC, Matragudi	Kutragada	Bissam Cuttack	River Vansadhara
231.	AWC, Kumudabali	Amalabhata	Muniguda	River Vansadhara
232.	AWC, Ghamatguda	Ghamatguda	Muniguda	River Vansadhara
233.	AWC, Deokupuli	Kumudabali	Muniguda	River Vansadhara
234.	AWC, Dhobagudi	Kumudabali	Muniguda	River Vansadhara
235.	AWC, Dhuanpadar	Kumudabali	Muniguda	River Vansadhara
236.	AWC, Gajakupuli	Kumudabali	Muniguda	River Vansadhara
237.	AWC, Gumudi	Kumudabali	Muniguda	River Vansadhara
238.	AWC, Khajurupadar	Kumudabali	Muniguda	River Vansadhara

239.	AWC, Kinam	Kumudabali	Muniguda	River Vansadhara
240.	AWC, Koramohan	Kumudabali	Muniguda	River Vansadhara
241.	AWC, Kumudabali	Kumudabali	Muniguda	River Vansadhara
242.	AWC, Singari	Kumudabali	Muniguda	River Vansadhara
243.	AWC, Paikaranipinda	P. Ranipinda	Muniguda	River Vansadhara
244.	AWC, Silkodi	Raghubari	Muniguda	River Vansadhara
245.	AWC, Janabali	Saradhapur	Muniguda	River Vansadhara
246.	AWC, Bijapur	Bijapur	Chandrapur	River Vansadhara
247.	AWC, Gundriguda	Bijapur	Chandrapur	River Vansadhara
248.	AWC, Budubali	Budubali	Chandrapur	River Vansadhara
249.	AWC, Bada Pandrakhal	Dangasarada	Chandrapur	River Vansadhara
250.	AWC, Belkabaju	Dangasarada	Chandrapur	River Vansadhara
251.	AWC, Dangasarada	Dangasarada	Chandrapur	River Vansadhara
252.	AWC, Hanumantpur	Hanumantpur	Chandrapur	River Vansadhara
253.	AWC, Ramana	Turiguda	Chandrapur	River Vansadhara
254.	AWC, Ward No. 1	GunupurMunc.	GunupurMunc.	River Vansadhara
255.	AWC, Ward No. 2	GunupurMunc.	GunupurMunc.	River Vansadhara
256.	AWC, Ward No. 4	GunupurMunc.	GunupurMunc.	River Vansadhara
257.	AWC, Ward No. 7	GunupurMunc.	GunupurMunc.	River Vansadhara
258.	AWC, Ward No. 10	GunupurMunc.	GunupurMunc.	River Vansadhara
259.	AWC, Ward No. 11	GunupurMunc.	GunupurMunc.	River Vansadhara
260.	AWC, Ward No. 17	GunupurMunc.	GunupurMunc.	River Vansadhara
261.	AWC, Ward No. 1	Gudari NAC	Gudari NAC	River Vansadhara
262.	AWC, Ward No. 2	Gudari NAC	Gudari NAC	River Vansadhara
263.	AWC, Ward No. 3	Gudari NAC	Gudari NAC	River Vansadhara
264.	AWC, Ward No. 4	Gudari NAC	Gudari NAC	River Vansadhara
265.	AWC, Ward No. 5	Gudari NAC	Gudari NAC	River Vansadhara
266.	AWC, Ward No. 6	Gudari NAC	Gudari NAC	River Vansadhara
267.	AWC, Ward No. 7	Gudari NAC	Gudari NAC	River Vansadhara
268.	AWC, Ward No. 8	Gudari NAC	Gudari NAC	River Vansadhara
269.	AWC, Ward No. 9	Gudari NAC	Gudari NAC	River Vansadhara
270.	AWC, Ward No. 10	Gudari NAC	Gudari NAC	River Vansadhara
271.	AWC, Ward No. 11	Gudari NAC	Gudari NAC	River Vansadhara

[Source: List of Institutions, DEO/DSWO, Rayagada]

3. 5 Roads Exposed to Flood

Sl. No.	Road Exposed to Flood (From - To)	Road Type	Length in Km	Flood Causing Agent	Block Name
1.	-	-	-	-	-
2.	-	-	-	-	-

3.6 List of Hospitals/ Health Centers Exposed to Cyclone

Sl. No.	Name & Location of the Hospital/ Health Center	Gram Panchayat Name	Block Name
1.	-	-	-
2.	-	-	-

3. 7 List of Schools/ AWCExposed to Cyclone

Sl. No.	Name & Location of the School	Gram Panchayat Name	Block Name
1.	-	-	-
2.	-	-	-

3.8 Roads exposed to Cyclone (Storm Surge)

Sl. No.	Road Exposed to Cyclone (Storm Surge) (From - To)	Road Type	Length in Km	Block Name
1.	-	-	-	-
2.	-	-	-	-

3.9 List of Hospitals/ Health Centers Exposed to Land Slide

Sl. No.	Name & Location of the Hospital/ Health Center	Land Slide Zone/ Area/ Location	Block Name
1.	-	-	-
2.	-	-	-

3.10 List of Schools/ AWC Exposed to Land Slide

Sl. No.	Name& Location of the School/ AWC Building	Land Slide Zone/ Area/ Location	Block Name
1.	0	0	0
2.	0	0	0

3. 11 Hospitals Adjacent to Major Industrial Establishment/ Chemical Storage Points

Sl. No.	Name & Location of the Industry/ Factory/ Chemical Storage Points	Name and Location of the Hospital/ Health Center	Gram Panchayat	Block
1.	M/s. J.K. Paper Ltd. At: J.K. Pur Dist. Rayagada	ESI Hospital, J.K. Pur	Chandili	Rayagada
2.		Health Sub-Centre, Chandili	Chandili	Rayagada
3.		Health Sub-Centre,Nuapada	Chandili	Rayagada
4.		Health Sub-Centre, Penta	Penta	Rayagada
5.		Health Sub-Centre,Amalabhata	Penta	Rayagada
6.		PHC (N), K. Malligaon	K. Malligaon	Rayagada
7.		Health Sub-Centre, K. Malligaon	K. Malligaon	Rayagada
8.		Health Sub-Centre,Kalakona	Karlakona	Rayagada
9.		Health Sub-Centre,Kothapeta	Kothapeta	Rayagada
10.	M/s. IMFA At: Therubali Dist. Rayagada	Health Sub-Centre,Therubali	Therubali	Kolnara
11.		Health Sub-Centre,Emaliguda	Therubali	Kolnara
12.		Health Sub-Centre,Elingalpadu	Therubali	Kolnara
13.		Health Sub-Centre,Khedapada	Khedapada	Kolnara
14.		Health Sub-Centre,Dumuriguda	Dumuriguda	Kolnara
15.	M/s. UAIL At: Doraguda Dist. Rayagada	PHC (N), Kucheipadar	Kucheipadar	Kashipur
16.		PHC (N), Tikiri	Tikiri	Kashipur
17.		Health Sub-Centre,Kucheipadar	Tikiri	Kashipur
18.		Health Sub-Centre,Nuapada	Tikiri	Kashipur
19.		Health Sub-Centre,Karala	Tikiri	Kashipur
20.		Health Sub-Centre,Tikiri	Tikiri	Kashipur
21.		Health Sub-Centre,Moliguda	Podapadi	Kashipur
22.		Health Sub-Centre,Mundagaon	Podapadi	Kashipur
23.		Health Sub-Centre,Hadiguda	Hadiguda	Kashipur

[Source: CDM&PHO, Rayagada]

3.12 Schools/ AWC Adjacent of Major Industrial Establishments/ Chemical Storage Point

Sl. No.	Name & Location of the Industry/ Factory/ Chemical Storage Points	Name & Location of the School/ AWC	Gram Panchayat Name	Block Name
1.	M/s. J.K. Paper Ltd. At: J.K. Pur Dist. Rayagada	Primary School, J.K. Pur	Chandili	Rayagada
2.		Project U.P. School, J.K. Pur	Chandili	Rayagada
3.		JKP L.S. High School, J.K. Pur	Chandili	Rayagada
4.		Saraswati S.M., J.K. Pur	Chandili	Rayagada
5.		L.P.S. Pub. School, J.K. Pur	Chandili	Rayagada
6.		S.A.P. Shikhya Kendra, J.K. Pur	Chandili	Rayagada
7.		Primary School, S.Chandili	Chandili	Rayagada
8.		G.B. High School, B.Chandili	Chandili	Rayagada
9.		G.B. U.G.U.P. School, B.Chandili	Chandili	Rayagada
10.		L.S. Jr. H.S. School, B.Chandili	Chandili	Rayagada
11.		Chaitanya Pub. School, B.Chandili	Chandili	Rayagada
12.		Divine Pub. School, B.Chandili	Chandili	Rayagada
13.		New Primary School, Nuapada	Chandili	Rayagada
14.		U.G. High School, Penta	Penta	Rayagada
15.		Green Valley Pub. School, Penta	Penta	Rayagada
16.		Primary School, Amalabhata	Penta	Rayagada
17.		Project U.P. School, Amalabhata	Penta	Rayagada
18.		Primary School, Kumutelpeta	Kumutelpeta	Rayagada
19.		Naidupeta Pry. School, Kumutelpeta	Kumutelpeta	Rayagada
20.		Ugratara High School, Kumutelpeta	Kumutelpeta	Rayagada
21.		Mother Teresa I.S., Kumutelpeta	Kumutelpeta	Rayagada
22.		Ugratara Jr. H.S.School, Kumutelpeta	Kumutelpeta	Rayagada
23.		Govt. Girls High School, K. Malligaon	K. Malligaon	Rayagada
24.		Primary School, K. Malligaon	K. Malligaon	Rayagada
25.		Primary School, Kalakona	Karlakona	Rayagada
26.		Project U.P. School, Kalakona	Karlakona	Rayagada
27.		Ashram School, Bhakuruguda	Kothapeta	Rayagada
28.		U.G.U.P. School, Kothapeta	Kothapeta	Rayagada

29.	M/s. IMFA At: Therubali Dist. Rayagada	D.P.C. Project U.P.S., Elingalpadu	Therubali	Kolnara
30.		IMFA High School, Elingalpadu	Therubali	Kolnara
31.		IMFA Project U.P.S., Elingalpadu	Therubali	Kolnara
32.		Ashram School, Therubali	Therubali	Kolnara
33.		IMFA Chinmay Vidyalaya, Therubali	Therubali	Kolnara
34.		U.P. School, Therubali	Therubali	Kolnara
35.		Kabi B.S. Jr. College, Therubali	Therubali	Kolnara
36.		Children's Paradise S., Therubali	Therubali	Kolnara
37.		Project U.P.S., Burujiguda, E.Padu	Therubali	Kolnara
38.		U.P. School, Khedapada	Khedapada	Kolnara
39.		H&T Dev. High School, Khedapada	Khedapada	Kolnara
40.		Asram School, Dumuriguda	Dumuriguda	Kolnara
41.	M/s. UAIL At: Doraguda Dist. Rayagada	Panchayat High School, Kucheipadar	Tikiri	Kashipur
42.		U.P. School, Kucheipadar	Tikiri	Kashipur
43.		Aditya Birla Pub. School, Kucheipadar	Tikiri	Kashipur
44.		Govt. High School, Tikiri	Tikiri	Kashipur
45.		Project U.P. School, Tikiri	Tikiri	Kashipur
46.		SaraswatiSishu Mandir, Tikiri	Tikiri	Kashipur
47.		Morning Glory Pub School, Tikiri	Tikiri	Kashipur
48.		GNFA Public School, Tikiri	Tikiri	Kashipur
49.		U.P. School, Moliguda	Podapadi	Kashipur
50.	M/s. J.K. Paper Ltd. At: J.K. Pur Dist. Rayagada	AWC, J.K. Pur	Chandili	Rayagada
51.		AWC, Chandili	Chandili	Rayagada
52.		AWC, Nuapada	Chandili	Rayagada
53.		AWC, Penta	Penta	Rayagada
54.		AWC, Amalabhata	Penta	Rayagada
55.		AWC, Kumutelpeta	Kumutelpeta	Rayagada
56.		AWC, K. Malligaon	K. Malligaon	Rayagada
57.		AWC, Kalakona	Karlakona	Rayagada
58.		AWC, Kothapeta	Kothapeta	Rayagada
59.	M/s. IMFA At: Therubali Dist. Rayagada	AWC, Therubali	Therubali	Kolnara
60.		AWC, Emaliguda	Therubali	Kolnara
61.		AWC, Elingalpadu	Therubali	Kolnara
62.		AWC, Khedapada	Khedapada	Kolnara
63.		AWC, Dumuriguda	Dumuriguda	Kolnara
64.	M/s. UAIL At: Doraguda Dist. Rayagada	AWC, Kucheipadar	Kucheipadar	Kashipur
65.		AWC, Tikiri	Tikiri	Kashipur
66.		AWC, Nuapada	Tikiri	Kashipur
67.		AWC, Moliguda	Tikiri	Kashipur
68.		AWC, Mundagaon	Podapadi	Kashipur
69.		AWC, Hadiguda	Hadiguda	Kashipur

[Source: List of Institutions, DEO/ DSWO, Rayagada]

3.13 Village wise Details of Population Requiring Special Care

Sl. No.	Block Name	Gram Panchayat Name	Village Name	Total No. of HHs	Total Population	No. of HHs headed by Women	No. of HHs headed by PWD	Child Population		No. of Persons With Disability (PWD)		No. of Widow	No. of Orphans		No. of Aged Persons (60 and above)		No. of Pregnant and lactating mothers
								0-5 Years	6-14 Years	M	F		M	F	M	F	
A	B	C	D	E	F	G	H	I	J	K	L	M	M	O	P	Q	R
Please refer: DDMP, Volume-I, Chapter-III for detailed Block wise Population Requiring Special Care.																	

4



Artist : SITURU MELAKA, Class-X, U.G. High School, Penta, Rayagada

Important Telephone Numbers

4.1 State Level

Sl. No.	Department	Office/ Institution	Name & Designation	Mobile No.	Office Phone No.
1.	R&DM	SRC, Bhubaneswar	Special Relief Commissioner	-	0674-2534180
2.	R&DM	OSDMA	Managing Director	-	0674-2395531
3.	R&DM	SRC, Bhubaneswar	Addl. Special Relief Commissioner	-	0674-2390161
4.	R&DM	SRC, Bhubaneswar	Sri Pravat Ranjan Mohapatra, OSD-cum-JC, Relief	9437306659 7978189992	0674-2391601
5.	R&DM	Disaster Management	Sri Bikramaditya Barik Joint Secretary	9938489674	0674-2395527
6.	R&DM	OSDMA	Er. Jayamngal Nayak Executive Director (Projects)	8908221989	-
7.	R&DM	OSDMA	Dr. Pradeep Kumar Nayak Chief General Manager	9438504319	0674-2395398
8.	R&DM	OSDMA	Dr. Rajani Kanta Biswal General Manager	9437305454	-
9.	R&DM	OSDMA	Dr. Bholanath Mishra General Manager (GIS & Environment)	9437106251	-
10.	R&DM	OSDMA	Sri Krushna Chandra Bisoi General Manager (Shelter &Coordination)	9437179693	-
11.	R&DM	OSDMA	Sri Arbind Ray General Manager (Systems)	9437106252	-
12.	R&DM	OSDMA	Sri Laxminarayan Nayak State Project Officer	9437357587	-
13.	R&DM	OSDMA	Sri Gouri Sankar Mishra State Project Officer	9438764015	7750806026
14.	R&DM	OSDMA	Sri Sutanu Kumar Thakur State Project Officer	9437240597	-
15.	R&DM	SRC, Bhubaneswar	SEOC (State Control Room)	1070 (Toll Free)	0674-2395398 0674-2395531

4.2 District Level

Sl. No.	Department	Office/ Institution	Name & Designation	Mobile No.	Office Phone No.
1.	R&DM	Collectorate, Rayagada	Sri Pramod Kumar Behera, OAS (SAG) Collector &DM	9437392427	06856-222245
2.	R&DM	Collectorate, Rayagada	Sri Sudhakar Sabaro, OAS (S) ADM	9438686351	06856-222353
3.	R&DM	Sub-Collectorate, Rayagada	Sri Pratap Chandra Pradhan, OAS Sub-Collector& SDM	9437207500	06856-222036
4.	R&DM	Sub-Collectorate, Gunupur	Sri Bondar Siddeshwar Baliram, IAS, Sub-Collector & SDM	8329912448	06857-250555
5.	R&DM	Collectorate, Rayagada	Sri Subrat Panigrahy, OAS District Emergency Officer	8763243678	06856-224082
6.	Home	District Police Office, Rayagada	Dr. Saravana Vivek M, IPS, Superintendent of Police	9438916870	06856-222304
7.	Home	SDPO, Rayagada	Sri Tapan Narayan Rath, OPS SDPO, Rayagada	9178885000	06856-22206
8.	Home	Fire Station, Rayagada	Sri KabindraSunani District Fire Officer	9937476209	06856-222222
9.	PR&DW	DRDA, Rayagada	Sri Amrit Ruturaj, IAS PD, DRDA	9438408608	06856-222309
10.	PR&DW	RWS&S, Rayagada	Er. Motilal Tiwari Executive Engineer	8280408061	-
11.	PR&DW	RWS&S, Rayagada	Er. Ritesh Sahu AEE	8280408243	-
12.	PR&DW	DPO, Rayagada	Sri Ram Krushna Gond Dist. Panchayat Officer	9437340094	-
13.	ST&SC	ITDA, Rayagada	Sri Tuku Barik, OWS-I Project Administrator	9692299688	06856-235165
14.	ST&SC	ITDA, Gunupur	Sri Gorachand Gamango, OAS Project Administrator	8763470470	06857-250235
15.	ST&SC	ITDA, Gunupur	Sri Biswaranjan Dash Project Manager	8249599714	-
16.	ST&SC	DWO, Rayagada	Sri Nandalal Biswal, OWS Distirct Welfare Officer	943727907	06856-235147
17.	ST&SC	DWO, Rayagada	Sri M.M. Dalabehera ADWO (Hqrs.)	9437621911	-
18.	S&ME	DEO, Rayagada	Sri Purna Chandra Bariha, OES District Education Officer	9437354618	-
19.	S&ME	DPC, SSA, Rayagada	Ms. Anastasia Kerketta, Addl. DEO-cum-DPC	9437248474	-
20.	F&E	DFO, Rayagada	Sri Debarchan Behera, OFS DFO	9437097056	06856-222056
21.	F&E	DFO, Rayagada	Sri Pradip Kumar Bhatra ACF, Rayagada	9437182236	-

22.	Finance	District Treasury, Rayagada	Sri Sivasankar Bihary, OFS-I (SG) Treasury Officer	7873343662	06856-236154
23.	Finance	DAO, LFA, Rayagada	Ms. Mitoshna Rout, OFS-I (SB) District Audit Officer	9437432174	06856-224177
24.	Finance	DSSO, Rayagada	Sri Dhruba Kumar Nayak District Small Savings Officer	9437106821	-
25.	Health & FW	CDM & PHO, Rayagada	Dr.Shaktibrata Mohanty CDM&PHO I/c.	9439983502	06856-235059
26.	Health & FW	DPHO, Rayagada	Dr. Mamata Choudhury DPHO	9439984968	-
27.	Health & FW	DPHO, Rayagada	Dr. Prafulla Kumar Padhi ADPHO (FW)	943990195	-
28.	Health & FW	DPHO, Rayagada	Dr. B.L.N. Prusty ADPHO (VBD)	9439984733	-
29.	Health & FW	DPHO, Rayagada	Dr. Mamata Sahu ADPHO (Leprosy)	9437617161	-
30.	F&ARD	CDVO, Rayagada	Dr. D.N. Biswal CDVO	9238895951	06856-222125
31.	F&ARD	CDVO, Rayagada	Dr. S.K Sahu ADVO, Rayagada	9861075039	-
32.	F&ARD	CDVO, Rayagada	Dr. C. Bhartia ADVO	9437474788	-
33.	F&ARD	District Fishery Officer	Sri Arun Kumar Behera	9438476388	-
34.	A&FE	DDA,Rayagada	Sri Krushna Chandra Singh Deputy Director of Agriculture	9437158148	06858-223117
35.	A&FE	DDH, Rayagada	Sri Ananda Chandra Sahu Deputy Director of Horticulture	9777234038	06856-222185
36.	A&FE	PD, Watershed, Rayagada	Sri Susanta Kumar Mallick PD, Watershed	9438087367	06856-222131
37.	C&T	RTO, Rayagada	Sri Dillip Kumar Dalai RTO	9439011159 7205105259	06856-222777
38.	Excise	District Excise Office, Rayagada	Sri Dandapani Behera Superintendent of Excise	9437719762	-
39.	RD	RWD, Rayagada	Er. Pradeep Chandra Mandal Executive Engineer	9437255372 7008027063	-
40.	RD	RWD, Gunupur	Er. Saroj Kumar Padhi Executive Engineer	9437100764	-

41.	Works	R&B-I, Rayagada	Er. Pradipta Mohan Mishra Executive Engineer	9437239476	06856-222149
42.	Works	R&B-II, Rayagada	Er. Simadri Nayak Executive Engineer	9437111900	-
43.	Works	R&B-I, Rayagada	Er. Ajit Kumar Behera Asst. Executive Engineer	9438526756	06856-222149
44.	Works	R&B-I, Rayagada	Er. Birendra Kumar Khura Asst. Executive Engineer	7008514334	06856-222149
45.	Works	R&B-I, Rayagada	Er. Ashok Kumar Moharana Asst. Executive Engineer	9861121773	06856-222149
46.	Works	NH Sub-Division, Rayagada	Sri Bhanja Kishore Singh JE	8917662429	-
47.	WR	MI Division, Rayagada	Er. Arabinda Rout Executive Engineer	9437285726	06856-222081
48.	WR	MI Division, Rayagada	Sri Bhagaban Naik AEE	8249339865	06856-222081
49.	WR	MI Division, Rayagada	Sri Padma CharanSahu AE	9437063692	06856-222081
50.	WR	MI Division, Rayagada	Sri Nirakar Biswal AE	9437234250	06856-222081
51.	WR	MI Division, Rayagada	Sri Prasanta Ku.Panigrahi HC	7008275560 9937514175	06856-222081
52.	WR	MI Division, Rayagada	Sri K.Rajeswar Rao Steno	9437666396	06856-222081
53.	WR	Parlakhemundi Irrigation Division	Er. Saroj Kumar Panigrahy Executive Engineer	8249807351	-
54.	WR	EE, Adava Irrigation Division	Er. NagandranathMoharana Executive Engineer	7978879367	-
55.	WR	Badanala Irrigation Sub-Division, Kenduguda	Er. Bana Bihari Panda Assistant Engineer	9437659081	-
56.	WR	Gunupur Irrigation Sub-Division	Er. E. Srihari Asst. Executive Engineer	9437236796	-
57.	WR	Nagavali Irrigation Section	Er. Sudhir Kumar Panda Junior Engineer	9437621962	8658921971

58.	H&UD	PHED, Rayagada	Sri Sanada Prasanna Nayak SDO	8908284693	-
59.	H&UD	PHED, Rayagada	Sri Amiya Kumar Sethy AE	9437738022	-
60.	H&UD	Municipality, Rayagada	Sri SachidanandaSatpathy Executive Officer	9437882220	-
61.	H&UD	Municipality, Gunupur	Sri Bhabagrahi Sahoo Executive Officer	7735537724	-
62.	H&UD	NAC, Gudari	Ms. GayatrideviSahu Executive Officer	8763734345	-
63.	L&ESI	DLC, Rayagada	Sri Prasanta Kumar Tripathy Divn. Labour Commissioner	9438132796	06856-222009
64.	L&ESI	F&B, Rayagada	Sri Swaroop Jena Dy. Director	9437213135	06856-222158
65.	L&ESI	F&B, Rayagada	Sri Ranjit Kumar Nayak Asst. Director	9437416283	06856-222158
66.	Cooperation	DRCS, Rayagada	Sri M.J. Bage, OCS-I DRCS	9938563414	-
67.	Energy	Southco Utility Rayagada	Er. Pratap Keshari Sahoo S.E.	9437959949	-
68.	W&CD & MS	DSWO, Rayagada	Ms. WahidaBegam DSWO	9439567235	06865-224076
69.	W&CD & MS	DSWO, Rayagada	Sri Santalal Deep	9437474401	06865-224076
70.	W&CD& MS	DCPO Rayagada	Sri Ramesh Chandra Nayak Dist. Child Protection Officer	9439188462	06856-223656
71.	SS&EPD	DSSO, Rayagada	Sri AdipatiKanhar DSSO	9437112289	-
72.	OSDMA	Collectorate, Rayagada	Sri Jyotirmaya Patra District Project Officer	9437373001	-
73.	FS&CW	CSO, Rayagada	Sri Bajendra Kumar Nayak CSO I/c.	9437614311	-
74.	NIC	NIC, Rayagada	Sri P.V.S.S. Gangadhar District Informatics Officer	9437554035	06856-225082
75.	NIC	NIC, Rayagada	Sri Guna Sekhar ADIO	9437542671	06856-225082
76.	I&PR	DI&PRO, Rayagada	Sri Basant Kumar Pradhan DI&PRO	9438641785	06856-222195
77.	OSAM Board	RMC, Rayagada	Sri bhawani Shankar Das Secretary	9437970347	06856-225262
78.	S&YS	DSO, Rayagada	Sri Shaik Alenur District Sports Officer	9178209300	06856-222954

4.3 Block Level

Sl. No.	Department	Office/ Institution	Name & Designation	Mobile No.	Office Phone No.
1.	PR&DW	BDO, Rayagada	Sri Rajendra Majhi, OAS Block Development Officer	9439561770	-
2.	PR&DW	BDO, Kalyansingpur	Sri Anup Panda, OAS Block Development Officer	9438253880	-
3.	PR&DW	BDO, Kolnara	Sri Tapas Bhoi, OAS Block Development Officer	7750831145	-
4.	PR&DW	BDO, Kashipur	Sri Bedadara Pradhan, OAS Block Development Officer	9437618068	-
5.	PR&DW	BDO, Gunupur	Ms. Gaytri Devi, OAS Block Development Officer	8895893930	-
6.	PR&DW	BDO, Padmapur	Sri Agasti Pradhan, OAS Block Development Officer	8280189387	-
7.	PR&DW	BDO, Gudari	Sri Nursingh Ch.Sethi, OAS Block Development Officer	9937147529	-
8.	PR&DW	BDO, Ramanaguda	Sri Sudhakar Raito, OAS Block Development Officer	9438221912	-
9.	PR&DW	BDO, Bissam Cuttack	Sri Albert Lakra, OAS Block Development Officer	9668754453	-
10.	PR&DW	BDO, Muniguda	Sri Dilip Ku. Behera, OAS Block Development Officer	9438734936	-
11.	PR&DW	BDO, Chandrapur	Sri Jurdge Dung Dung, OAS Block Development Officer	8280405316	-
12.	Health&FW	CHC, Bissam Cuttack	Dr. Bikash Panda Medical Officer I/c.	9439983512	-
13.	Health&FW	CHC, Gudari	Dr. Arupananda Behera Medical Officer I/c.	9658097097	-
14.	Health&FW	CHC, Chandrapur	Dr.Bidyadhar Behera Medical Officer I/c.	9439983558	-
15.	Health&FW	CHC, Jagannathpur	Dr. Himansu Kumar Das Medical Officer I/c.	9437642166	-
16.	Health&FW	CHC, Jemadeipentho	Dr. Pradeepta Ku. Subudhi Medical Officer I/c.	9439984894	-
17.	Health&FW	CHC, Kashipur	Dr. Netrananda Nayak Medical Officer I/c.	9439350383	-
18.	Health&FW	CHC, Kalyansingpur	Dr. Chinmay Lima Medical Officer I/c.	9439983707	-
19.	Health&FW	CHC, Kolnara	Dr. Bhabani Shankar Bahidar Medical Officer I/c.	9439984699	-
20.	Health&FW	CHC, Muniguda	Dr. Sanjay Kumar Medical Officer I/c.	9439984782	-
21.	Health&FW	CHC, Padmaur	Dr. Rajesh Kumar Rout Medical Officer I/c	9040127150	-
22.	Health&FW	CHC, Ramanaguda	Dr. B.V.S. Prusty Medical Officer I/c.	9439984861	-
23.	Health&FW	UPHC, Rayagada	Dr. Sandeep Mohanty Medical Officer	7008849109	-
24.	Home	Fire Station, Rayagada	Sri Kabindra Sunani Fire Officer	9937476209	06856-222222
25.	Home	Fire Station, Kalyansingpur	Sri Brhamananda Pradhan Leading Fireman	9438101681	06856-201150
26.	Home	Fire Station, Kolnara	Sri Suruji Kumar Pradhan Leading Fireman	6371423637	-

27.	Home	Fire Station, Kashipur	Sri Sarat Chandra Bhuyn Leading Fireman	9556852193	-
28.	Home	Fire Station, Gunupur	Sri J. Lalaji Station Officer	9437161822	06857-250333
29.	Home	Fire Station, Padmapur	Sri Susant Sethy Station Officer	9861369632	06857-266111
30.	Home	Fire Station, Gudari	Sri Narayan Karjee Leading Fireman	8018452214	-
31.	Home	Fire Station, Ramanaguda	Sri Laxmi Charan Mohapatra Station Officer	9438059050	06857-258222
32.	Home	Fire Station, Bissam Cuttack	Sri Pradeep Kumar Behera Station Officer	9437384643	-
33.	Home	Fire Station, Muniguda	Sri Chinmaya Prasad Behera Station Officer	8249319754	06863-211201
34.	W&CD & MS	CDPO, Rayagada	Ms. Puspanjali Mishra CDPO	9437529229	06856-224323
35.	W&CD & MS	CDPO, Kalyansingpur	Ms. Arundhati Das Bhattamishara, CDPO	9439707742	-
36.	W&CD & MS	CDPO, Kolnara	Ms. G. Girija CDPO	9439172344	06856-233684
37.	W&CD & MS	CDPO, Kashipur	Ms. Nalini Bairagi CDPO I/c.	9437669007	-
38.	W&CD & MS	CDPO, Gunupur	Miss. Karna Murmu CDPO	9437139104	06857-250206
39.	W&CD & MS	CDPO, Padmapur	Smt. Pramila Behera CDPO	9438229935	06857-266102
40.	W&CD & MS	CDPO, Gudari	Ms. Puspanjali Pattnaik CDPO	8917211570	9438433134
41.	W&CD & MS	CDPO, Ramanaguda	Smt. Santilata Rath CDPO	9438765258	-
42.	W&CD & MS	CDPO, Bissam Cuttack	Ms. Susila Sabar CDPO	8917211750	-
43.	W&CD & MS	CDPO, Muniguda	Smt. Sunila Prava Rath CDPO	8480234442	06863-245472
44.	W&CD & MS	CDPO, Chandrapur	Ms. Minakhi Sahu CDPO	9437682291	-
45.	SS&EPD	BSSO, Rayagada	Sri Gopal Panda BSSO	9658225055	-
46.	SS&EPD	BSSO, Kalyansingpur	Sri Asio Sabar BSSO	9668484496	-
47.	SS&EPD	BSSO, Kolnara	Sri Sirkanta Ku. Panighrahi BSSO	9439076884	-
48.	SS&EPD	BSSO, Kashipur	Sri Durga Charan Mishra BSSO	8456867222	-
49.	SS&EPD	BSSO, Gunupur	Sri Surendra Gamango BSSO	9439087792	-
50.	SS&EPD	BSSO, Padmapur	Sri Asima Rao BSSO	9437306120	-
51.	SS&EPD	BSSO, Gudari	Sri T. Surinarayan BSSO	9124045777	-
52.	SS&EPD	BSSO, Ramanaguda	Ms. Sasmita Kumari Sahu BSSO	7978028739	-

53.	SS&EPD	BSSO, Bissam Cuttack	Sri S.P. Sunkhari BSSO	8895533878	-
54.	SS&EPD	BSSO, Muniguda	Ms. Ranjita Behera BSSO	8763618898	-
55.	SS&EPD	BSSO, Chandrapur	Sri Daya Sabar BSSO	9439930119	-
56.	S&ME	BEO, Rayagada	Sri Rajani Kanta Samantaray Block Education Office	8895880991	-
57.	S&ME	BEO, Kalyansingpur	Sri Rajarao Dhoba Block Education Office	9438223605	-
58.	S&ME	BEO, Kolnara	Sri M. Khageswar Pattnaik Block Education Office	8093734985	-
59.	S&ME	BEO, Kashipur	Sri Jagdish Chandra Singh Block Education Office	7681818156	-
60.	S&ME	BEO, Gunupur	Sri Benudhara Jali Block Education Office	9777963226	-
61.	S&ME	BEO, Padmapur	Sri Prasaana Kumar Nayak Block Education Office, I/c.	9938791369	-
62.	S&ME	BEO, Gudari	Sri Prasaana Kumar Nayak Block Education Office	9938791369	-
63.	S&ME	BEO, Ramanaguda	Ms. Sujana Mallick Block Education Office	9556957375	-
64.	S&ME	BEO, Bissam Cuttack	Sri Jaya Chandra Pathy Block Education Office	8093734985	-
65.	S&ME	BEO, Muniguda	Sri Radha Kanta Chhatri Block Education Office	8763411297	-
66.	S&ME	BEO, Chandrapur	Sri Jiban Kishore Barwa Block Education Office	9438338076	-
67.	F&ARD	BVO, Rayagada	Dr.Sisir Kumar Sahu I/c. Dy Director	9861075039	-
68.	F&ARD	BVO, Kalyansingpur	Dr.Chabila Kumar Majhi BVO	9556813363	-
69.	F&ARD	BVO, Kolnara	Dr. Rabindra Kumar Sahoo BVO	9178202349	-
70.	F&ARD	BVO, Kashipur	Dr. Susil Kumar Topno BVO	7609079401	-
71.	F&ARD	BVO, Gunupur	Dr.Ramarao Palo BVO	9437434770	-
72.	F&ARD	BVO, Padmapur	Dr. Krushnananda Behera AVAS	9437477340	-
73.	F&ARD	BVO, Gudari	Dr. Purnendu Sasisekhar Tripathy, AVAS	9556352985	-
74.	F&ARD	BVO, Ramanaguda	Dr. Swati Choudhury AVAS	9777079631	-
75.	F&ARD	BVO, Bissam Cuttack	Dr. Singhal Utthan Singh BVO	8480107153	-
76.	F&ARD	BVO, Muniguda	Dr. Satyabrata Sethi BVO	8763778439	-
77.	F&ARD	BVO, Chandrapur	Dr. Sankar Hial AVAS	7978614754	-
78.	F&ARD	AFO, Rayagada	Ms. Sudeshna Kumari Patra AFO	9692200389	-

79.	F&ARD	AFO, Kolnara	Miss Sudeshna Kumari Patra AFO	9692200389	-
80.	F&ARD	AFO, Padmapur	Sri Aswini Kumar Biswal AFO	9437648478	-
81.	F&ARD	AFO, Gudari	Sri Kalia Bauri JFTA	8895319911	-
82.	F&ARD	AFO, Ramanaguda	Miss Barsharani Padhi AFO	7008190077	-
83.	F&ARD	AFO, Muniguda	Sri Kanhucharan Mukhi AFO	9438074882	-
84.	F&ARD	AFO, Chandrapur	Sri Kanhucharan Mukhi AFO	9438074882	-
85.	A&FE	AAO, Rayagada	Sri Dushmant Ku. Swain	7894103634	-
86.	A&FE	AAO, Rayagada	Sri K. Dharmaraju	9437719934	-
87.	A&FE	AAO, Kalyansingpur	Sri Barial Kisku	8895123078	-
88.	A&FE	AAO, Kolnara	Smt. Suravi Mohapatra AAO	9583057074	-
89.	A&FE	AAO, Kolnara	Sri Rabi Meher AAO	7008192360	-
90.	A&FE	AAO, Kashipur	Sri Tirupati Sinipini AAO	9163796905	-
91.	A&FE	AAO, Gunupur	Sri Priyanath Patra AAO	9658479379	-
92.	A&FE	AAO, Padmapur	Sri Depak Das AAO	9439755246	-
93.	A&FE	AAO, Gudari	Sri Sanatan Behera AAO	8327799724	-
94.	A&FE	AAO, Ramanaguda	Smt. Sujata Nisanka AAO	9438208468	-
95.	A&FE	AAO, Ramanaguda	Sri Bantu Haladhar AAO	9437955667	-
96.	A&FE	AAO, Bissam Cuttack	Sri Ghanashyam Hybru AAO	9938952514	-
97.	A&FE	AAO, Bissam Cuttack	Sri Sisir Kumar Bisoi AAO	9439336769	-
98.	A&FE	AAO, Muniguda	Sri Rabi Sabar AAO	7735636868	-
99.	A&FE	AAO, Chandrapur	Sri Ramlal Samad AAO	9437781951	-
100.	A&FE	AHO, Rayagada	Sri Prahallada Majhi AHO	9439196410	-
101.	A&FE	AHO, Kalyansingpur	Sri Judhistira Nayak HEW	9178628118	-
102.	A&FE	AHO, Kolnara	Sri Rourray Sahu HO	9668871974	-

103.	A&FE	AHO, Kashipur	Sri Tribhubana Badajena AHO	9668500515	-
104.	A&FE	AHO, Gunupur	Sri Niranjan Dwibedy AHO	8895825924	-
105.	A&FE	AHO, Padmapur	Sri K. Dharma Rao HEW	9437746856	-
106.	A&FE	AHO, Gudari	Sri Shankari Huika HO	9439930141	-
107.	A&FE	AHO, Ramanaguda	Ms. Priyanka Priyadarshini Mallick, AHO	7325961332	-
108.	A&FE	AHO, Bissam Cuttack	Sri Atish Maity AHO	9668692456	-
109.	A&FE	AHO, Muniguda	Sri Sudhir Bibhor HEW	7656010251	-
110.	A&FE	AHO, Chandrapur	Sri Pratik Senapati HEW	8984314623	-
111.	Cooperation	LAMPCS, Rayagada	Sri Sai Siva MD	9437567266	06856-235266
112.	Cooperation	MPCS, Rayagada	Sri D. Venketramana Secretary	9040914336	06856-2333528
113.	Cooperation	LAMPCS, Kalyansingpur	Sri Mohan Chandra Dhiro MD	7326813085	-
114.	Cooperation	LAMPCS, Kolnara	Ms. Soudamini Acharya MD	9437215228	06856-233528
115.	Cooperation	LAMPCS, Kashipur	Sri Santosh Kumar Dash MD	9438337010	06865-285040
116.	Cooperation	LAMPCS, Tikiri	Sri Susanta Kumar Sarangi MD	9437235215	06865-286055
117.	Cooperation	LAMPCS, Gunupur	Sri P. Mohan Murali MD	9438657898	06857-250364
118.	Cooperation	LAMPCS, Padmapur	Sri Prafula Chandra Sadangi MD	8658322102	06857-266032
119.	Cooperation	LAMPCS, Gudari	Sri Debraj Pati MD	9437775551	-
120.	Cooperation	LAMPCS, Ramanaguda	Sri Bisikesan Ratha MD	9437641978	06857-262262
121.	Cooperation	LAMPCS, Bissam Cuttack	Sri Siba Sankar Sahu MD	8280126008	-
122.	Cooperation	LAMPCS, Muniguda	Sri Siba Prasad Ratha MD	9437641978	-
123.	Cooperation	LAMPCS, Ambadola	Sri Laxmikant Nayak MD	7749934933	06863-244709
124.	Cooperation	LAMPCS, Chandrapur	Sri Nabin Chandra Behera MD	9437451335	-

4.4 Tahasil Level

Sl. No.	Department	Office/ Institution	Name & Designation	Mobile No.	Office Phone No.
1.	Revenue & DM	Tahasil, Rayagada	Sri Uma Sankar Behera, OAS Tahasildar	7838327915	-
2.	Revenue & DM	Tahasil, Kalyansingpur	Sri Sahadev Kutruka, ORS Tahasildar	9438788358	-
3.	Revenue & DM	Tahasil, Kolnara	Ms. Manasi Nayak, OAS Tahasildar	9437836949	-
4.	Revenue & DM	Tahasil, Kashipur	Sri Sauvagya Behera, OAS Tahasildar	8249719759	-
5.	Revenue & DM	Tahasil, Gunupur	Ms. Namrota Modi, OAS Tahasildar	8280010560	-
6.	Revenue & DM	Tahasil, Padmapur	Sri Nila Madhaba Majhi, OAS Tahasildar	7205046908	-
7.	Revenue & DM	Tahasil, Gudari	Ms. Bharatee Devi, OASTahasildar	7205575337	-
8.	Revenue & DM	Tahasil, Ramanaguda	Ms. Jayshree Mallik, OAS Tahasildar	9438523742	-
9.	Revenue & DM	Tahasil, Bissam Cuttack	Sri Albert Lakra, OAS Tahasildar	9668754453	-
10.	Revenue & DM	Tahasil, Muniguda	Sri Debasis Gouda, OAS Tahasildar	9090499102	-
11.	Revenue & DM	Tahasil, Chandrapur	Sri Fernadid Ekka, ORS Tahasildar	8480337800	-

4.5 Others

Sl. No.	Department	Office/ Institution	Name & Designation	Mobile No.	Office Phone No.
1.	A&FE	DAO, Rayagada	Sri Krushna Chandra Singh DAO, Rayagada	9437158148	-
2.	A&FE	DAO, Gunupur	Sri Bijay Kumar Soren DAO, Rayaga	9438427991	-
3.	A&FE	DAO, Muniguda	Sri R Beck, DAO, Muniguda	9937359899	-
4.	Cooperation	ARCS, Rayagada	Sri S.K. Majhi, OCS-II ARCS	8249216897	06856-234089
5.	Cooperation	ARCS, Gunupur	Sri S.K. Majhi, OCS-II ARCS I/c.	8249216897	06857-250052
6.	SS&EPD	Sub-Collectorate, Rayagada	Sri CBN Murty SSSO	9437123699	06856-222036
7.	OSAM Board	RMC, Rayagada	Sri Bipin Bihari Swain Sr. Accountant	9437339433	06856-225262
8.	OSAM Board	RMC, Rayagada	Sri Basanta Kumar Pallo Market Sirkar	94373727453	06856-225262
9.	F&ARD	LAC, Halua (New)	Sri BadarajuSubba Raju LI	9437372767	-
10.	F&ARD	LAC, Pitamahal	Sri. Rama Ch. MandiaSahu, LI	9438208391	-

11.	F&ARD	LAC, Tadama(New)	Smt.Usharani Gantayat, LI	9777262323	-
12.	F&ARD	LAC, Gajjigaon	Sri Niranjan Ku. Balabantaray, LI	9861641707	-
13.	F&ARD	LAC, Gangannapeta	Smt. Snehalata Pradhan, LI	8763846668	-
14.	F&ARD	LAC, Kerada	Smt. Eswaramma Achary, LI	9439228320	-
15.	F&ARD	LAC, Gumma	Sri Goutam Padhi, LI	9437234903	-
16.	F&ARD	LAC, Kumbhikota	Sri Davatala Suresh Kumar, LI	9337070602	-
17.	F&ARD	LAC, Kutuli (New)	Sri Kanheilal Sahu, LI	8895497284	-
18.	F&ARD	LAC, Kandha Maligaon	Sri. Pallem Shankar Rao, LI	9437434861	-
19.	F&ARD	LAC, Bada Alubadi (New)	Sri Padan Gomango, LI	8895023395	-
20.	F&ARD	LAC, Pippiliguda	Sri KasanaJilakara, LI	8763291714	-
21.	F&ARD	LAC, Kumutilapeta	Smt. Uttpalabarna Sahu, LI	8895188843	-
22.	F&ARD	LAC, Bada Khilapadar	Sri Padman Palaka, LI	9439084276	-
23.	F&ARD	LAC, Theruballi	Sri Dhanapati Kandagori, LI	9437458984	-
24.	F&ARD	LAC, Dumuriguda	Sri Niranjan Ku. Himirika, LI	9437357570	-
25.	F&ARD	LAC, Dunduli	Sri K. Gouri Sankar, LI	9778133685	-
26.	F&ARD	LAC, Kailashakota	Sri Moningi Murali Rao LI	9778133685	-
27.	F&ARD	LAC, Bankili	Sri Bibhu Prasad Kondagori, LI	7008309315	-
28.	F&ARD	LAC, Rekhapadar	Sri Damodar Mandangi, LI	9778269777	-
29.	F&ARD	LAC, Bhoimada	Sri Sobha Mandangi, LI	8763622832	-
30.	F&ARD	LAC, Mandibisi	Sri Rahul Khara, LI	9937590416	-
31.	F&ARD	LAC, Siripai(New)	Sri Manoj Kumar Behera, LI	9437235114	-
32.	F&ARD	LAC, Gorakhpur	Miss Bibeki Patra, LI	8658733213	-
33.	F&ARD	LAC, Sunger	Sri Korada Nagaraju, LI	8249512182	-
34.	F&ARD	LAC, Chandragiri	Sri Pradip KumarTandi, LI	9938069992	-
35.	F&ARD	LAC, Podapadi	Sri Jayanta Ku. Guru, LI	9439078219	-
36.	F&ARD	LAC, Kucheipadar	Sri Kamal Lochan Sahu, LI	9439168505	-

37.	F&ARD	LAC, Sankarada	Sri Sibaprasad Dolei, LI	9439530301	-
38.	F&ARD	LAC, Singari	Sri Ampriyo Gamango, LI	8763977538	-
39.	F&ARD	LAC, Karapa	Sri Kishore Pradhani, LI	9078026024	-
40.	F&ARD	LAC, Jagannathpur	Miss Sradhanjali Mishra, LI	8984612864	-
41.	F&ARD	LAC, Polama	Sri Ramesh Ch. Bagh, LI	9439836380	-
42.	F&ARD	LAC, Majhiguda	Miss SasmitaPani, LI	8895622983	-
43.	F&ARD	LAC, Serigumma	Sri ParikhItaPanigrahi, LI	9437747316	-
44.	F&ARD	LAC, Regeda	G. Chandra Sehkar Gupta, LI	9437434975	-
45.	F&ARD	LAC, Gadiakhala(New)	Sri Mason Gomango, LI	8895906032	-
46.	F&ARD	LAC, Sirijholi	Sri Satrughna Sabar, LI	9937911520	-
47.	F&ARD	LAC, Jagannathpur	Sri P. Madhab Rao, LI	7894019809	-
48.	F&ARD	LAC, Gothalpadar	Sri Ladi Kiran Kumar, LI	9178193121	-
49.	F&ARD	LAC, Chinnasari	Sri Prasad Pasupu Reddy, LI	9437815769	-
50.	F&ARD	LAC, Kulusing	Sri Pranab Kumar Nimalpuri, LI	9668382582	-
51.	F&ARD	LAC, Jaltar	Sri Satyannarayana Jena, LI	8456080650	-
52.	F&ARD	LAC, Putasingh	Sri Babula Sabar, LI	9439264032	-
53.	F&ARD	LAC, Chalkamba	Sri Bijaya Ku. Dash, Milk Analyst	9438206916	-
54.	F&ARD	LAC, Dombosora	Sri Surendra Bidika, LI	9437471846	-
55.	F&ARD	LAC, Bhimpur	Sri Bhaskar Sabar, LI	9778805077	-
56.	F&ARD	LAC, Khilapadar	Sri Karunakar Sabar, LI	9777508069	-
57.	F&ARD	LAC, Gudiabandha	Smt. Sukanti Panda, LI	9437775644	-
58.	F&ARD	LAC, Auksing	Sri Prabhudan Palo, LI	9438180014	-
59.	F&ARD	LAC, Naira	Sri Phalguni Panda, VT	9437407381	-
60.	F&ARD	LAC, Derigaon (New)	Sri Jaya Sankar Choudhury, LI	7683835533	-
61.	F&ARD	LAC, Jatili	Sri Voona Chandra Sekhar, LI	7077369203	-
62.	F&ARD	LAC, Kenduguda	Sri Amrendra Panda, LI	9438522601	-

63.	F&ARD	LAC, Nuagada	Sri Gagana Sahukar, LI	9938389982	-
64.	F&ARD	LAC, Guluguda (New)	Sri Tusarkanta Sahukar	8342975975	-
65.	F&ARD	LAC, Sannohumma	Sri Manoranjan Baliarsingh, LI	9438475559	-
66.	F&ARD	LAC, Mitu Khiling Rai	Smt. Dimple Kumari Senapati, LI	9556245642	-
67.	F&ARD	LAC, Siriguda	Sri Kantarao Gujala	8457092801	-
68.	F&ARD	LAC, Kodama	Miss. Kandula Laxmi, LI	8895856189	-
69.	F&ARD	LAC, Asada(New)	Sri Parameswar Sabar	7683810996	-
70.	F&ARD	LAC, Karlaghati	Sri Kishore Kumar Nimala, LI	9439346490	-
71.	F&ARD	LAC, Khariguda	Sri Sudarsan Palaka, LI	9438791422	-
72.	F&ARD	LAC, Gogupadu	Sri Pradip Ku. Panigrahi, LI	7377433882	-
73.	F&ARD	LAC, Gulunthi (New)	Sri Kedarnath Gomango	8456902610	-
74.	F&ARD	LAC, Gulumunda	Sri voona Gopi charan, LI	9938628844	-
75.	F&ARD	LAC, Subhadrapur	Sri Ajit Kumar Mahankuda, LI	8763560880	-
76.	F&ARD	LAC, Gumuda	Sri Sairam Simadri, LI	7735469227	-
77.	F&ARD	LAC, Sundhidhamini	Smt.Mohini Kadraka, LI	8763221454	-
78.	F&ARD	LAC, Neelamguda	Sri Deepak Sahu, LI	8895517173	-
79.	F&ARD	LAC, Kujendri	Sri Biswanath Padhy, LI	9439077034	-
80.	F&ARD	LAC, Dukum	Sri Harischandra Bagh, LI	9439931261	-
81.	F&ARD	LAC, Sahada	Sri Karam Das Kusliya, LI	9438432994	-
82.	F&ARD	LAC, Kutragada	Sri Jayaram Gantayat, LI	9668392220	-
83.	F&ARD	LAC, Paikadakulguda	Sri Gupteswar Jena, LI	8895853104	-
84.	F&ARD	LAC, Hat-Muniguda	Sri Anupamakanti Mohapatra, LI	9438726260	-
85.	F&ARD	LAC, Badagotiguda	Sri. Rajasekhar Sahu, LI	94397589999	-
86.	F&ARD	LAC, Chattikona	Sri Basanta Kumar Miridia, LI	8455906576	-

87.	F&ARD	LAC, Kurli (New)	Sri Prasant Kumar Bhallabhai, LI	9124848772	-
88.	F&ARD	LAO, Kumbhardhamini	Sri Baladeb Sabar, LI	9439545145	-
89.	F&ARD	LAC, Bethiapada	Sri Sudhakar Senapati, LI	8895672535	-
90.	F&ARD	LAC, Patraguda	Sri Santosh Kumar Nayak, LI	8270599411	-
91.	F&ARD	LAC, Kumudaballi	Sri Jitendra Kumar Mali, LI	9583527186	-
92.	F&ARD	LAC, Agulo	Sri Rameswar Dash, LI	9437869947	-
93.	F&ARD	LAC, Dohikhal	Sri Gopinath Patra, LI	9776929529	-
94.	F&ARD	LAC, Jagadalpur	Sri Keuta Gouda, LI	8763240023	-
95.	F&ARD	LAC, Ichchapur	Sri Sraban Kumar Mandal, VT	9178798845	-
96.	F&ARD	LAC, Raghubari	Sri Budu Majhi, LI	9937216326	-
97.	F&ARD	LAC, Bijapur	Sri Siba Prasad Pandit, LI	9040096662	-
98.	F&ARD	LAC, Jarapa	Sri Hemanta Gagarenga, LI	9439018401	-
99.	F&ARD	LAC, Dangsoroda	Sri Donka Suresh Kumar, LI	8280042648	-

4.6 Helpline Numbers

Sl. No.	Details	Phone No.
1.	District Emergency Centre (DEOC), Rayagada (Toll Free)	1077
2.	State Emergency Centre (SEOC), Bhubaneswar	0674-2534177
3.	Police Station (Toll Free)	100
4.	Rayagada Police Help Line	06856-224504
5.	Traffic Help Line	1095
6.	Fire Station	101
7.	Rayagada Fire Station	06856-222222
8.	Ambulance	102

9.	Emergency Medical Service	108
10.	Women Distress	181
11.	Senior Citizen Help Line	1090
12.	SwadharGruha, Women Help Line (Toll Free)	1091
13.	Children Help Line	1098
14.	Labour Help Line	155368
15.	Kisan Call Center	1800-180-1551
16.	APICOL	0674-2354125
17.	Aadhar Card (UIDAI)	1947
16.	FS & CW Department, Odisha, Bhubaneswar	1967
17.	Consumer Advice Centre, Bhubaneswar	1800-345-6760
18.	Citizen's Call Center	155300
19.	SSD Department Student Help Line	1800-345-3040
20.	MyGov Toll Free Number for Mann Ki Baat for Ideas and Suggestions	1800-11-7800



5



Artist : ELISSA PANDA, Class-VII, Academic Heights Public School, Rayagada

IDRN Information

5.1 RayagadaDistrict- Indian Disaster Resource Network (IDRN) Information

Sl. No.	Department/Agency Details	Description of Resources	Quantity

Resource Name - ABC Type

1	**DEPT NAME:**Fire Department **DEPT ADDR:**Padmapur Fire Station,Kalyansingpur,**Pin Code:**754200 **CONTACT PERSON:**Krushna Chandra Pradhan , Leading Fire Men **CONTACT NO.:**06683-223499, , , 9078260065 **EMAIL ID:**	**RESOURCE DESC:**ABC Type **LOCATION:**Padmapur **AVAILABLE TIME:**January to December **SOURCE:**Govt **ENTERED ON: 7/4/2017(MM/DD/YY)**	**4-Nos**
2	**DEPT NAME:**Fire Department **DEPT ADDR:**Kalyansingpur Fire Station,Kalyansingpur,**Pin Code:**765016 **CONTACT PERSON:**Aditya Kumar Panda , Leading Fire Men **CONTACT NO.:**06856-275044, , , 7077468629 **EMAIL ID:**	**RESOURCE DESC:**ABC Type **LOCATION:**Kalyansingpur **AVAILABLE TIME:**January to December **SOURCE:**Govt **ENTERED ON: 7/4/2017(MM/DD/YY)**	**1-Nos**
3	**DEPT NAME:**Fire Department **DEPT ADDR:**Gunupur Fire Station,Gunupur,**Pin Code:**765001 **CONTACT PERSON:**Devi Prasad Dash , Station Officer **CONTACT NO.:**06856-250333, , , 7978679138 **EMAIL ID:**	**RESOURCE DESC:**ABC Type **LOCATION:**Gunupur **AVAILABLE TIME:**January to December **SOURCE:**Govt **ENTERED ON: 6/29/2017(MM/DD/YY)**	**1-Nos**
		Total no. of ABC Type available	**6-Nos**

Resource Name - Aluminum Ladder

1	**DEPT NAME:**Fire Department **DEPT ADDR:**Gumuda Fire Station,Gumuda,**Pin Code:**765024 **CONTACT PERSON:**LaxmiCharan Mahapatra , Station Officer **CONTACT NO.:**06857-258222, , , 9438059050 **EMAIL ID:**mluxmicharan@gmail.com	**RESOURCE DESC:**Aluminum Ladder **LOCATION:**Gumuda **AVAILABLE TIME:**January to December **SOURCE:**Govt **ENTERED ON: 6/29/2017(MM/DD/YY)**	**1-Nos**
2	**DEPT NAME:**Fire Department **DEPT ADDR:**Bissam Cuttack Fire Station,BissamCuttack,**Pin Code:**765019 **CONTACT PERSON:**Bissam Cuttack , Fire Officer **CONTACT NO.:**06863-211530, , , 9438720153 **EMAIL ID:**	**RESOURCE DESC:**Aluminuum Ladder **LOCATION:**Bissam Cuttack **AVAILABLE TIME:**January to December **SOURCE:**Govt **ENTERED ON: 7/1/2017(MM/DD/YY)**	**3-Nos**
3	**DEPT NAME:**Fire Department **DEPT ADDR:**Kalyansingpur Fire Station,Kalyansingpur,**Pin Code:**765016 **CONTACT PERSON:**Aditya Kumar Panda , Leading Fire Men **CONTACT NO.:**06856-275044, , , 7077468629 **EMAIL ID:**	**RESOURCE DESC:**Aluminum Ladder **LOCATION:**Kalyansingpur **AVAILABLE TIME:**January to December **SOURCE:**Govt **ENTERED ON: 7/4/2017(MM/DD/YY)**	**1-Nos**
4	**DEPT NAME:**Fire Department **DEPT ADDR:**Ranigudafarm,Rayagada,Rayagada,**Pin Code:**765001 **CONTACT PERSON:**Devi Prasad Dash , InchargeAsst. fire Officer **CONTACT NO.:**06856-222222, , , 7978679138 **EMAIL ID:**	**RESOURCE DESC:**Aluminum Ladder **LOCATION:**Rayagada **AVAILABLE TIME:**January to December **SOURCE:**Govt **ENTERED ON: 6/29/2017(MM/DD/YY)**	**2-Nos**

5	**DEPT NAME:**Fire Department **DEPT ADDR:**Gunupur Fire Station,Gunupur,**Pin Code:**765001 **CONTACT PERSON:**Devi Prasad Dash , Station Officer **CONTACT NO.:**06856-250333, , , 7978679138 **EMAIL ID:**	**RESOURCE DESC:**AluminumLedder **LOCATION:**Gunupur **AVAILABLE TIME:**January to December **SOURCE:**Govt **ENTERED ON: 6/29/2017(MM/DD/YY)**	**1-Nos**
6	**DEPT NAME:**Fire Department **DEPT ADDR:**Gunupur Fire Station,Gunupur,**Pin Code:**765001 **CONTACT PERSON:**Devi Prasad Dash , Station Officer **CONTACT NO.:**06856-250333, , , 7978679138 **EMAIL ID:**	**RESOURCE DESC:**AluminumLedder **LOCATION:**Gunupur **AVAILABLE TIME:**January to December **SOURCE:**Govt **ENTERED ON: 6/29/2017(MM/DD/YY)**	**1-Nos**
		Total no. of Aluminum ladder available	**9-Nos**

Resource Name - Aspects Blanket

1	**DEPT NAME:**Revenue and Disaster managmentdeptt **DEPT ADDR:**Tahsildar, Kolnora,Kolnora,**Pin Code:**765001 **CONTACT PERSON:**Tahsildar, Kolnora , Tahsildar, Kolnora **CONTACT NO.:**06856-233729, , , 9937962922 **EMAIL ID:**	**RESOURCE DESC:**Aspects Blanket **LOCATION:**Tahsildar,Kolnora **AVAILABLE TIME:**January to December **SOURCE:**Govt **ENTERED ON: 7/14/2017(MM/DD/YY)**	**200-Nos**
		Total no. of Aspects Blanket available	**200-Nos**

Resource Name - Aviation - Fire Fighting Team

1	**DEPT NAME:**Fire Department **DEPT ADDR:**Gunupur Fire Station,Gunupur,**Pin Code:**765001 **CONTACT PERSON:**Devi Prasad Dash , Station Officer **CONTACT NO.:**06856-250333, , , 7978679138 **EMAIL ID:**	**RESOURCE DESC:**Aviation - fire fighting team **LOCATION:**NA **AVAILABLE TIME:**January to December **SOURCE:**Govt **LAST UPDATED ON: 6/29/2017(MM/DD/YY)**	**18-Persons**
		Total no. of Aviation - fire fighting team available	**18-Persons**

.

.Resource Name - Aviation - Fire Fighting Team

1	**DEPT NAME:**Fire Department **DEPT ADDR:**Bissam Cuttack Fire Station,BissamCuttack,**Pin Code:**765019 **CONTACT PERSON:**Bissam Cuttack , Fire Officer **CONTACT NO.:**06863-211530, , , 9438720153 **EMAIL ID:**	**RESOURCE DESC:**Aviation - fire fighting team **LOCATION:**NA **AVAILABLE TIME:**January to December **SOURCE:**Govt **ENTERED ON: 7/1/2017(MM/DD/YY)**	**1-Sets**
		Total no. of Aviation - fire fighting team available	**1-Sets**

.

.Resource Name - Aviation - Fire Fighting Team

1	**DEPT NAME:**Fire Department **DEPT ADDR:**Gumuda Fire Station,Gumuda,**Pin Code:**765024 **CONTACT PERSON:**LaxmiCharan Mahapatra , Station Officer **CONTACT NO.:**06857-258222, , , 9438059050 **EMAIL ID:**mluxmicharan@gmail.com	**RESOURCE DESC:**Aviation - fire fighting team **LOCATION:**NA **AVAILABLE TIME:**January to December **SOURCE:**Govt **ENTERED ON: 6/29/2017(MM/DD/YY)**	**1-Team**
		Total no. of Aviation - fire fighting team available	**1-Team**

.

.Resource Name - Aviation - Fire Fighting Team

1	**DEPT NAME:**Fire Department **DEPT ADDR:**Muniguda Fire Station,Muniguda,**Pin Code:**065020 **CONTACT PERSON:**Bramhananda Pradhan , Leading Fire Men **CONTACT NO.:**06863-21120, , , 9438101681 **EMAIL ID:**	**RESOURCE DESC:**Aviation - fire fighting team **LOCATION:**NA **AVAILABLE TIME:**January to December **SOURCE:**Govt **ENTERED ON: 7/3/2017(MM/DD/YY)**	**1-Unit**
		Total no. of Aviation - fire fighting team available	**1-Unit**

Resource Name – Axe

1	**DEPT NAME:**Fire Department **DEPT ADDR:**Bissam Cuttack Fire Station,BissamCuttack,**Pin Code:**765019 **CONTACT PERSON:**Bissam Cuttack , Fire Officer **CONTACT NO.:**06863-211530, , , 9438720153 **EMAIL ID:**	**RESOURCE DESC:**Axe **LOCATION:**Bissam Cuttack **AVAILABLE TIME:**January to December **SOURCE:**Govt **ENTERED ON: 7/1/2017(MM/DD/YY)**	**2-Nos**
2	**DEPT NAME:**Fire Department **DEPT ADDR:** Raniguda Farm, Rayagada,Rayagada,**Pin Code:**765001 **CONTACT PERSON:**Sri Debi Prasad Dash , Incharge Asst. Fire Officer **CONTACT NO.:**06856-222222, , , 7978679138 **EMAIL ID:**	**RESOURCE DESC:**Axe **LOCATION:**Rayagada **AVAILABLE TIME:**January to December **SOURCE:**Govt **LAST UPDATED ON: 6/29/2017(MM/DD/YY)**	**3-Nos**
3	**DEPT NAME:**Fire Department **DEPT ADDR:**Muniguda Fire Station,Muniguda,**Pin Code:**065020 **CONTACT PERSON:**Bramhananda Pradhan , Leading Fire Men **CONTACT NO.:**06863-21120, , , 9438101681 **EMAIL ID:**	**RESOURCE DESC:**Axe **LOCATION:**Muniguda **AVAILABLE TIME:**January to December **SOURCE:**Govt **LAST UPDATED ON: 7/3/2017(MM/DD/YY)**	**1-Nos**
4	**DEPT NAME:**Revenue and Disaster managmentdeptt **DEPT ADDR:**Tahsildar,Kolnora,Kolnora,**Pin Code:**765001 **CONTACT PERSON:**Tahsildar, Kolnora , Tahsildar, Kolnora **CONTACT NO.:**06856-233729, , , 9937962922 **EMAIL ID:**	**RESOURCE DESC:**Axe **LOCATION:**Tahsildar,Kolnora **AVAILABLE TIME:**January to November **SOURCE:**Govt **ENTERED ON: 7/14/2017(MM/DD/YY)**	**5-Nos**
5	**DEPT NAME:**Fire Department **DEPT ADDR:**Kalyansingpur Fire Station,Kalyansingpur,**Pin Code:**765016 **CONTACT PERSON:**Aditya Kumar Panda , Leading Fire Men **CONTACT NO.:**06856-275044, , , 7077468629 **EMAIL ID:**	**RESOURCE DESC:**Axe **LOCATION:**Kalyansingpur **AVAILABLE TIME:**January to December **SOURCE:**Govt **ENTERED ON: 7/4/2017(MM/DD/YY)**	**1-Nos**
		Total no. of Axe available	**12-Nos**

Resource Name - B.A. Set

1	**DEPT NAME:**Fire Department **DEPT ADDR:**Bissam Cuttack Fire Station,BissamCuttack,**Pin Code:**765019 **CONTACT PERSON:**Bissam Cuttack , Fire Officer **CONTACT NO.:**06863-211530, , , 9438720153 **EMAIL ID:**	**RESOURCE DESC:**B.A.Set **LOCATION:**Bissam Cuttack **AVAILABLE TIME:**January to December **SOURCE:**Govt **ENTERED ON: 7/1/2017(MM/DD/YY)**	**1-Nos**
		Total no. of B.A. Set available	**1-Nos**

Resource Name - Basket

1	**DEPT NAME:**Revenue and Disaster managmentdeptt **DEPT ADDR:**Tahsildar,Kolnora,Kolnora,**Pin Code:**765001 **CONTACT PERSON:**Tahsildar, Kolnora , Tahsildar, Kolnora **CONTACT NO.:**06856-233729, , , 9937962922 **EMAIL ID:**	**RESOURCE DESC:**Basket **LOCATION:**Tahasildar,Kolnora **AVAILABLE TIME:**January to December **SOURCE:**Govt **ENTERED ON: 7/14/2017(MM/DD/YY)**	**20-Nos**
		Total no. of Basket available	**20-Nos**

Resource Name - Blankets

1	**DEPT NAME:**Revenue and Disaster managmentdeptt **DEPT ADDR:**Tahsildar, Kolnora,Kolnora,**Pin Code:**765001 **CONTACT PERSON:**Tahsildar, Kolnora , Tahsildar, Kolnora **CONTACT NO.:**06856-233729, , , 9937962922 **EMAIL ID:**	**RESOURCE DESC:**Blankets **LOCATION:**Tahsildar,Kolnora **AVAILABLE TIME:**January to December **SOURCE:**Govt **ENTERED ON: 7/14/2017(MM/DD/YY)**	**200-Nos**
		Total no. of Blankets available	**200-Nos**

Resource Name - Breathing Apparatus - Compressor

1	**DEPT NAME:**Fire Department **DEPT ADDR:**Bissam Cuttack Fire Station,BissamCuttack,**Pin Code:**765019 **CONTACT PERSON:**Bissam Cuttack , Fire Officer **CONTACT NO.:**06863-211530, , , 9438720153 **EMAIL ID:**	**RESOURCE DESC:**Breathing Apparatus-Compressor **LOCATION:**Bissam Cuttack **AVAILABLE TIME:**January to December **SOURCE:**Govt **ENTERED ON: 7/1/2017(MM/DD/YY)**	**1-Nos**
2	**DEPT NAME:**Fire Department **DEPT ADDR:** Raniguda Farm, Rayagada,Rayagada,**Pin Code:**765001 **CONTACT PERSON:**Sri Debi Prasad Dash , Incharge Asst. Fire Officer **CONTACT NO.:**06856-222222, , , 7978679138 **EMAIL ID:**	**RESOURCE DESC:**Breathing apparatus-Compressor **LOCATION:**Rayagada **AVAILABLE TIME:**January to December **SOURCE:**Govt **LAST UPDATED ON: 6/29/2017(MM/DD/YY)**	**1-Nos**
		Total no. of Breathing Apparatus - Compressor available	**2-Nos**

Resource Name - Breathing Apparatus - Self Contained

1	**DEPT NAME:**Fire Department **DEPT ADDR:** Raniguda Farm, Rayagada,Rayagada,**Pin Code:**765001 **CONTACT PERSON:**Sri Debi Prasad Dash , Incharge Asst. Fire Officer **CONTACT NO.:**06856-222222, , , 7978679138 **EMAIL ID:**	**RESOURCE DESC:**Breathing apparatus-self contained **LOCATION:**Rayagada **AVAILABLE TIME:**January to December **SOURCE:**Govt **LAST UPDATED ON: 6/29/2017(MM/DD/YY)**	**2-Nos**
		Total no. of Breathing apparatus - self contained available	**2-Nos**

Resource Name - Bucket

1	**DEPT NAME:**Revenue and Disaster managmentdeptt **DEPT ADDR:**Tahsildar.Kolnora,Kolnora,**Pin Code:**765001 **CONTACT PERSON:**Tahsildar, Kolnora , Tahsildar, Kolnora **CONTACT NO.:**06856-233729, , , 9937962922 **EMAIL ID:**	**RESOURCE DESC:**Bucket **LOCATION:**Tahsildar,Kolnora **AVAILABLE TIME:**January to December **SOURCE:**Govt **ENTERED ON: 7/14/2017(MM/DD/YY)**	**20-Nos**
2	**DEPT NAME:**Fire Department **DEPT ADDR:**Muniguda Fire Sattion,Muniguda,**Pin Code:**065020 **CONTACT PERSON:**Bramhananda Pradhan , Leading Fire Men **CONTACT NO.:**06863-21120, , , 9438101681 **EMAIL ID:**	**RESOURCE DESC:**Bucket **LOCATION:**Muniguda **AVAILABLE TIME:**January to December **SOURCE:**Govt **LAST UPDATED ON: 7/3/2017(MM/DD/YY)**	**1-Nos**
3	**DEPT NAME:**Fire Department **DEPT ADDR:**Kalyansingpur Fire Station,Kalyansingpur,**Pin Code:**765016 **CONTACT PERSON:**Aditya Kumar Panda , Leading Fire Men **CONTACT NO.:**06856-275044, , , 7077468629 **EMAIL ID:**	**RESOURCE DESC:**Bucket **LOCATION:**Kalyansingpur **AVAILABLE TIME:**January to December **SOURCE:**Govt **ENTERED ON: 7/4/2017(MM/DD/YY)**	**1-Nos**
4	**DEPT NAME:**Fire Department **DEPT ADDR:** Raniguda Farm, Rayagada,Rayagada,**Pin Code:**765001 **CONTACT PERSON:**Sri Debi Prasad Dash , Incharge Asst. Fire Officer **CONTACT NO.:**06856-222222, , , 7978679138 **EMAIL ID:**	**RESOURCE DESC:**Bucket **LOCATION:**Rayagada **AVAILABLE TIME:**January to December **SOURCE:**Govt **LAST UPDATED ON: 6/29/2017(MM/DD/YY)**	**2-Nos**
5	**DEPT NAME:**Fire Department **DEPT ADDR:**Gunupur Fire Station,Gunupur,**Pin Code:**765001 **CONTACT PERSON:**Devi Prasad Dash , Station Officer **CONTACT NO.:**06856-250333, , , 7978679138 **EMAIL ID:**	**RESOURCE DESC:**Bucket **LOCATION:**Gunupur **AVAILABLE TIME:**January to December **SOURCE:**Govt **ENTERED ON: 6/29/2017(MM/DD/YY)**	**2-Nos**
6	**DEPT NAME:**Fire Department **DEPT ADDR:**Bissam Cuttack Fire Station,BissamCuttack,**Pin Code:**765019 **CONTACT PERSON:**Bissam Cuttack , Fire Officer **CONTACT NO.:**06863-211530, , , 9438720153 **EMAIL ID:**	**RESOURCE DESC:**Bucket **LOCATION:**Bissam Cuttack **AVAILABLE TIME:**January to December **SOURCE:**Govt **ENTERED ON: 7/1/2017(MM/DD/YY)**	**4-Nos**
		Total no. of Bucket available	**30-Nos**

Resource Name - Bulldozers wheeled/chain

1	**DEPT NAME:**Polit Construction & Infrastructure Ltd. **DEPT ADDR:**Polit Construction &Infrastructure Ltd.,Pune,MAharastra,Rayagada,**Pin Code:**411042 **CONTACT PERSON:**Mr.Jarnal Singh , General Manager,Patil Construction **CONTACT NO.:**9552799499, , , 9552799499 **EMAIL ID:**pcil@patilgroup.co.in	**RESOURCE DESC:**Bulldozers wheeled/chain **LOCATION:**Rayagada **AVAILABLE TIME:**January to December **SOURCE:**Govt **ENTERED ON: 7/15/2017(MM/DD/YY)**	**1-Nos**
		Total no. of Bulldozers wheeled/chain available	**1-Nos**

Resource Name - Ceiling Hook

1	**DEPT NAME:**Fire Department **DEPT ADDR:** Raniguda Farm, Rayagada,Rayagada,**Pin Code:**765001 **CONTACT PERSON:**Sri Debi Prasad Dash , Incharge Asst. Fire Officer **CONTACT NO.:**06856-222222, , , 7978679138 **EMAIL ID:**	**RESOURCE DESC:**Ceiling hook **LOCATION:**Rayagada **AVAILABLE TIME:**January to December **SOURCE:**Govt **LAST UPDATED ON: 6/29/2017(MM/DD/YY)**	**1-Nos**
		Total no. of Ceiling hook available	**1-Nos**

Resource Name - Crescent/Adjustable Wrenches

1	**DEPT NAME:**Fire Department **DEPT ADDR:** Raniguda Farm, Rayagada,Rayagada,**Pin Code:**765001 **CONTACT PERSON:**Sri Debi Prasad Dash , Incharge Asst. Fire Officer **CONTACT NO.:**06856-222222, , , 7978679138 **EMAIL ID:**	**RESOURCE DESC:**Crescent/adjustable wrenches **LOCATION:**Rayagada **AVAILABLE TIME:**January to December **SOURCE:**Govt **LAST UPDATED ON: 6/29/2017(MM/DD/YY)**	**1-Nos**
		Total no. of Crescent/adjustable wrenches available	**1-Nos**

.

.Resource Name - Chains - 6 feet (3 ton lift)

1	**DEPT NAME:**Fire Department **DEPT ADDR:** Raniguda Farm, Rayagada,Rayagada,**Pin Code:**765001 **CONTACT PERSON:**Sri Debi Prasad Dash , Incharge Asst. Fire Officer **CONTACT NO.:**06856-222222, , , 7978679138 **EMAIL ID:**	**RESOURCE DESC:**Chains **LOCATION:**Rayagada **AVAILABLE TIME:**January to December **SOURCE:**Govt **LAST UPDATED ON: 6/29/2017(MM/DD/YY)**	**1-Nos**
2	**DEPT NAME:**Fire Department **DEPT ADDR:**gunupur fire Station,Gunupur,**Pin Code:**765001 **CONTACT PERSON:**Devi Prasad Dash , Station Officer **CONTACT NO.:**06856-250333, , , 7978679138 **EMAIL ID:**	**RESOURCE DESC:**Chains-6 Feet (3 ton lift) **LOCATION:**Gunupur **AVAILABLE TIME:**January to December **SOURCE:**Govt **ENTERED ON: 6/29/2017(MM/DD/YY)**	**1-Nos**
		Total no. of Chains - 6 feet (3 ton lift) available	**2-Nos**

.

.Resource Name - CO2 Type

1	**DEPT NAME:**Fire Department **DEPT ADDR:**Kalyansingpur Fire Station,Kalyansingpur,**Pin Code:**765016 **CONTACT PERSON:**Aditya Kumar Panda , Leading Fire Men **CONTACT NO.:**06856-275044, , , 7077468629 **EMAIL ID:**	**RESOURCE DESC:**CO2 Type **LOCATION:**Kalyansingpur **AVAILABLE TIME:**January to December **SOURCE:**Govt **ENTERED ON: 7/4/2017(MM/DD/YY)**	**4.5-Kg**
		Total no. of CO2 Type available	**4-Kg**

.

.Resource Name - CO2 Type

1	**DEPT NAME:**Fire Department **DEPT ADDR:**Padmapur Fire Station,Kalyansingpur,**Pin Code:**754200 **CONTACT PERSON:**Krushna Chandra Pradhan , Leading Fire Men **CONTACT NO.:**06683-223499, , , 9078260065 **EMAIL ID:**	**RESOURCE DESC:**CO2 Type **LOCATION:**Padmapur **AVAILABLE TIME:**January to December **SOURCE:**Govt **ENTERED ON: 7/4/2017(MM/DD/YY)**	**4-Nos**

2	**DEPT NAME:**Fire Department **DEPT ADDR:**Gumuda Fire Station,Gumuda,**Pin Code:**765024 **CONTACT PERSON:**LaxmiCharan Mahapatra , Station Officer **CONTACT NO.:**06857-258222, , , 9438059050 **EMAIL ID:**mluxmicharan@gmail.com	**RESOURCE DESC:**CO2 Type **LOCATION:**Gumuda **AVAILABLE TIME:**January to December **SOURCE:**Govt **LAST UPDATED ON: 6/29/2017(MM/DD/YY)**	**4-Nos**
3	**DEPT NAME:**Fire Department **DEPT ADDR:**Muniguda Fire Station,Muniguda,**Pin Code:**065020 **CONTACT PERSON:**Bramhananda Pradhan , Leading Fire Men **CONTACT NO.:**06863-21120, , , 9438101681 **EMAIL ID:**	**RESOURCE DESC:**CO2 Type **LOCATION:**Muniguda **AVAILABLE TIME:**January to December **SOURCE:**Govt **ENTERED ON: 7/3/2017(MM/DD/YY)**	**4-Nos**
4	**DEPT NAME:**Fire Department **DEPT ADDR:**Ranigudafarm,Rayagada,Rayagada,**Pin Code:**765001 **CONTACT PERSON:**Devi Prasad Dash , Incharge Asst. fire Officer **CONTACT NO.:**06856-222222, , , 7978679138 **EMAIL ID:**	**RESOURCE DESC:**Co2 Type **LOCATION:**Rayagada **AVAILABLE TIME:**January to December **SOURCE:**Govt **ENTERED ON: 6/29/2017(MM/DD/YY)**	**8-Nos**
5	**DEPT NAME:**Fire Department **DEPT ADDR:**Gunupur Fire Station,Gunupur,**Pin Code:**765001 **CONTACT PERSON:**Devi Prasad Dash , Station Officer **CONTACT NO.:**06856-250333, , , 7978679138 **EMAIL ID:**	**RESOURCE DESC:**CO2 Type **LOCATION:**Gunupur **AVAILABLE TIME:**January to December **SOURCE:**Govt **ENTERED ON: 6/29/2017(MM/DD/YY)**	**6-Nos**
6	**DEPT NAME:**Fire Department **DEPT ADDR:**Bissam Cuttack Fire Station,BissamCuttack,**Pin Code:**765019 **CONTACT PERSON:**Sri Pradeep Kumar Behera , Station Officer **CONTACT NO.:**06863-211530, , , 9438720153 **EMAIL ID:**	**RESOURCE DESC:**CO2 Type **LOCATION:**Bissam Cuttack **AVAILABLE TIME:**January to December **SOURCE:**Govt **LAST UPDATED ON: 6/30/2017(MM/DD/YY)**	**6-Nos**
		Total no. of CO2 Type available	**32-Nos**

.

.Resource Name - Crow Bar

1	**DEPT NAME:**Fire Department **DEPT ADDR:**Bissam Cuttack Fire Station,BissamCuttack,**Pin Code:**765019 **CONTACT PERSON:**Bissam Cuttack , Fire Officer **CONTACT NO.:**06863-211530, , , 9438720153 **EMAIL ID:**	**RESOURCE DESC:**Crow bar **LOCATION:**Bissam Cuttack **AVAILABLE TIME:**January to December **SOURCE:**Govt **ENTERED ON: 7/1/2017(MM/DD/YY)**	**3-Nos**
2	**DEPT NAME:**Fire Department **DEPT ADDR:**Muniguda Fire Station,Muniguda,**Pin Code:**065020 **CONTACT PERSON:**Bramhananda Pradhan , Leading Fire Men **CONTACT NO.:**06863-21120, , , 9438101681 **EMAIL ID:**	**RESOURCE DESC:**Crow bar **LOCATION:**Muniguda **AVAILABLE TIME:**January to December **SOURCE:**Govt **LAST UPDATED ON: 7/3/2017(MM/DD/YY)**	**2-Nos**
3	**DEPT NAME:**Fire Department **DEPT ADDR:**Kalyansingpur Fire Station,Kalyansingpur,**Pin Code:**765016 **CONTACT PERSON:**Aditya Kumar Panda , Leading Fire Men **CONTACT NO.:**06856-275044, , , 7077468629 **EMAIL ID:**	**RESOURCE DESC:**Crow bar **LOCATION:**Kalyansingpur **AVAILABLE TIME:**January to December **SOURCE:**Govt **ENTERED ON: 7/4/2017(MM/DD/YY)**	**1-Nos**
4	**DEPT NAME:**Revenue and Disaster managmentdeptt **DEPT ADDR:**Tahsildar, Kolnora,Kolnora,**Pin Code:**765001 **CONTACT PERSON:**Tahsildar, Kolnora , Tahsildar, Kolnora **CONTACT NO.:**06856-233729, , , 9937962922 **EMAIL ID:**	**RESOURCE DESC:**Crow bar **LOCATION:**Tahsildar, Kolnora **AVAILABLE TIME:**January to December **SOURCE:**Govt **ENTERED ON: 7/14/2017(MM/DD/YY)**	**5-Nos**
5	**DEPT NAME:**Fire Department **DEPT ADDR:**Gunupur Fire Station,Gunupur,**Pin Code:**765001 **CONTACT PERSON:**Devi Prasad Dash , Station Officer	**RESOURCE DESC:**Crow bar **LOCATION:**Gunupur **AVAILABLE TIME:**January to December **SOURCE:**Govt **ENTERED ON: 6/29/2017(MM/DD/YY)**	**2-Nos**

	CONTACT NO.:06856-250333, , , 7978679138 **EMAIL ID:**		
6	**DEPT NAME:**Fire Department **DEPT ADDR:**Padmapur Fire Station,Kalyansingpur,**Pin Code:**754200 **CONTACT PERSON:**Krushna Chandra Pradhan , Leading Fire Men **CONTACT NO.:**06683-223499, , , 9078260065 **EMAIL ID:**	**RESOURCE DESC:**Crow bar **LOCATION:**Padmapur **AVAILABLE TIME:**January to December **SOURCE:**Govt **ENTERED ON: 7/4/2017(MM/DD/YY)**	**2-Nos**
7	**DEPT NAME:**Fire Department **DEPT ADDR:** Raniguda Farm, Rayagada,Rayagada,**Pin Code:**765001 **CONTACT PERSON:**Sri Debi Prasad Dash , Incharge Asst. Fire Officer **CONTACT NO.:**06856-222222, , , 7978679138 **EMAIL ID:**	**RESOURCE DESC:**Crow bar **LOCATION:**Rayagada **AVAILABLE TIME:**January to December **SOURCE:**Govt **LAST UPDATED ON: 6/29/2017(MM/DD/YY)**	**9-Nos**
		Total no. of Crow bar available	**24-Nos**

Resource Name - Dumper

1	**DEPT NAME:**Polit Construction & Infrastructure Ltd. **DEPT ADDR:**Polit Construction &Infrastructure Ltd.,Pune,MAharastra,Rayagada,**Pin Code:**411042 **CONTACT PERSON:**Mr.Jarnal Singh , General Manager,Patil Construction **CONTACT NO.:**9552799499, , , 9552799499 **EMAIL ID:**pcil@patilgroup.co.in	**RESOURCE DESC:**Dumper **LOCATION:**Rayagada **AVAILABLE TIME:**January to December **SOURCE:**Govt **ENTERED ON: 7/15/2017(MM/DD/YY)**	**15-Nos**
		Total no. of Dumper available	**15-Nos**

.

.Resource Name - DCP Type

1	**DEPT NAME:**Fire Department **DEPT ADDR:**Bissam Cuttack Fire Station,BissamCuttack,**Pin Code:**765019 **CONTACT PERSON:**Sri Pradeep Kumar Behera , Station Officer **CONTACT NO.:**06863-211530, , , 9438720153 **EMAIL ID:**	**RESOURCE DESC:**DCP Type **LOCATION:**Bissamcuttack **AVAILABLE TIME:**January to December **SOURCE:**Govt **LAST UPDATED ON: 6/30/2017(MM/DD/YY)**	**2-Nos**
2	**DEPT NAME:**Fire Department **DEPT ADDR:**Kalyansingpur Fire Station,Kalyansingpur,**Pin Code:**765016 **CONTACT PERSON:**Aditya Kumar Panda , Leading Fire Men **CONTACT NO.:**06856-275044, , , 7077468629 **EMAIL ID:**	**RESOURCE DESC:**DCP Type **LOCATION:**Kalyansingpur **AVAILABLE TIME:**January to December **SOURCE:**Govt **ENTERED ON: 7/4/2017(MM/DD/YY)**	**1-Nos**
3	**DEPT NAME:**Fire Department **DEPT ADDR:**Gumuda Fire Station,Gumuda,**Pin Code:**765024 **CONTACT PERSON:**LaxmiCharan Mahapatra , Station Officer **CONTACT NO.:**06857-258222, , , 9438059050 **EMAIL ID:**mluxmicharan@gmail.com	**RESOURCE DESC:**DCP Type **LOCATION:**Gumuda **AVAILABLE TIME:**January to December **SOURCE:**Govt **ENTERED ON: 6/29/2017(MM/DD/YY)**	**2-Nos**
4	**DEPT NAME:**Fire Department **DEPT ADDR:**Muniguda Fire Station,Muniguda,**Pin Code:**065020 **CONTACT PERSON:**Bramhananda Pradhan , Leading Fire Men **CONTACT NO.:**06863-21120, , , 9438101681 **EMAIL ID:**	**RESOURCE DESC:**DCP Type **LOCATION:**Muniguda **AVAILABLE TIME:**January to December **SOURCE:**Govt **ENTERED ON: 7/3/2017(MM/DD/YY)**	**2-Nos**
5	**DEPT NAME:**Fire Department **DEPT ADDR:**Ranigudafarm,Rayagada,Rayagada,**Pin Code:**765001 **CONTACT PERSON:**Devi Prasad Dash , Incharge Asst. fire Officer **CONTACT NO.:**06856-222222, , , 7978679138 **EMAIL ID:**	**RESOURCE DESC:**DCP Type **LOCATION:**Rayagada **AVAILABLE TIME:**January to December **SOURCE:**Govt **ENTERED ON: 6/29/2017(MM/DD/YY)**	**6-Nos**
6	**DEPT NAME:**Fire Department **DEPT ADDR:**Gunupur Fire Station,Gunupur,**Pin Code:**765001	**RESOURCE DESC:**DCP Type **LOCATION:**Gunupur	**4-Nos**

	CONTACT PERSON: Devi Prasad Dash , Station Officer **CONTACT NO.:**06856-250333, , , 7978679138 **EMAIL ID:**	**AVAILABLE TIME:**January to December **SOURCE:**Govt **ENTERED ON: 6/29/2017(MM/DD/YY)**	
		Total no. of DCP Type available	**17-Nos**

.**Resource Name - Dry Chemical Powder**

1	**DEPT NAME:**Fire Department **DEPT ADDR:**Kalyansingpur Fire Station,Kalyansingpur,**Pin Code:**765016 **CONTACT PERSON:**Aditya Kumar Panda , Leading Fire Men **CONTACT NO.:**06856-275044, , , 7077468629 **EMAIL ID:**	**RESOURCE DESC:**Dry Chemical Power **LOCATION:**Kalyansingpur **AVAILABLE TIME:**January to December **SOURCE:**Govt **ENTERED ON: 7/4/2017(MM/DD/YY)**	**10-Kg**
		Total no. of Dry Chemical Powder available	**10-Kg**

.

.**Resource Name - Door breaker**

1	**DEPT NAME:**Revenue and Disaster managmentdeptt **DEPT ADDR:**Tahsildar,Kolnora,Kolnora,**Pin Code:**765001 **CONTACT PERSON:**Tahsildar, Kolnora , Tahsildar, Kolnora **CONTACT NO.:**06856-233729, , , 9937962922 **EMAIL ID:**	**RESOURCE DESC:**Door breaker **LOCATION:**Tahsildar, Kolnora **AVAILABLE TIME:**January to December **SOURCE:**Govt **LAST UPDATED ON: 7/14/2017(MM/DD/YY)**	**10-Nos**
		Total no. of Door breaker available	**10-Nos**

Resource Name - Electric Generator (10 kv)

1	**DEPT NAME:**Revenue and Disaster managmentdeptt **DEPT ADDR:**Tahsildar,Kolnora,Kolnora,**Pin Code:**765001 **CONTACT PERSON:**Tahsildar, Kolnora , Tahsildar, Kolnora **CONTACT NO.:**06856-233729, , , 9937962922 **EMAIL ID:**	**RESOURCE DESC:**Electric Generator (10 Kv) **LOCATION:**Tahsildara, Kolnora **AVAILABLE TIME:**January to December **SOURCE:**Govt **ENTERED ON: 7/14/2017(MM/DD/YY)**	**5-Nos**
2	**DEPT NAME:**Polit Construction & Infrastructure Ltd. **DEPT ADDR:**Polit Construction &Infrastructure Ltd.,Pune,Maharastra.,Rayagada,**Pin Code:**411042 **CONTACT PERSON:**Mr.Jarnal Singh , General Manager,Patil Construction **CONTACT NO.:**9552799499, , , 9552799499 **EMAIL ID:**pcil@patilgroup.co.in	**RESOURCE DESC:**Electric Generator (10 kv) **LOCATION:**Rayagada **AVAILABLE TIME:**January to December **SOURCE:**Govt **ENTERED ON: 7/15/2017(MM/DD/YY)**	**5-Nos**
3	**DEPT NAME:**Fire Department **DEPT ADDR:** Raniguda Farm, Rayagada,Rayagada,**Pin Code:**765001 **CONTACT PERSON:**Sri Debi Prasad Dash , Incharge Asst. Fire Officer **CONTACT NO.:**06856-222222, , , 7978679138 **EMAIL ID:**	**RESOURCE DESC:**electric Generator **LOCATION:**Rayagada **AVAILABLE TIME:**January to December **SOURCE:**Govt **LAST UPDATED ON: 6/29/2017(MM/DD/YY)**	**2-Nos**
		Total no. of Electric Generator (10 kv) available	**12-Nos**

.

Resource Name - Extension Ladder

1	**DEPT NAME:**Fire Department **DEPT ADDR:**Kalyansingpur Fire Station,Kalyansingpur,**Pin Code:**765016 **CONTACT PERSON:**Aditya Kumar Panda , Leading Fire Men **CONTACT NO.:**06856-275044, , , 7077468629 **EMAIL ID:**	**RESOURCE DESC:**Extension Ladder **LOCATION:**Kalyansingpur **AVAILABLE TIME:**January to December **SOURCE:**Govt **ENTERED ON: 7/4/2017(MM/DD/YY)**	**1-Nos**
2	**DEPT NAME:**Fire Department **DEPT ADDR:**Muniguda Fire Station,Muniguda,**Pin Code:**065020 **CONTACT PERSON:**Bramhananda Pradhan , Leading Fire Men **CONTACT NO.:**06863-21120, , , 9438101681 **EMAIL ID:**	**RESOURCE DESC:**Extension Ladder **LOCATION:**Muniguda **AVAILABLE TIME:**January to December **SOURCE:**Govt **LAST UPDATED ON: 7/3/2017(MM/DD/YY)**	**1-Nos**
3	**DEPT NAME:**Fire Department **DEPT ADDR:**Ranigudafarm,Rayagada,Rayagada,**Pin**	**RESOURCE DESC:**Extension Ladder **LOCATION:**Rayagada	**3-Nos**

	Code:765001 **CONTACT PERSON:**Devi Prasad Dash , Incharge Asst. fire Officer **CONTACT NO.:**06856-222222, , , 7978679138 **EMAIL ID:**	**AVAILABLE TIME:**January to December **SOURCE:**Govt **ENTERED ON: 6/29/2017(MM/DD/YY)**	
4	**DEPT NAME:**Fire Department **DEPT ADDR:**Gunupur Fire Station,Gunupur,**Pin Code:**765001 **CONTACT PERSON:**Devi Prasad Dash , Station Officer **CONTACT NO.:**06856-250333, , , 7978679138 **EMAIL ID:**	**RESOURCE DESC:**ExtensionLedder **LOCATION:**Gunupur **AVAILABLE TIME:**January to December **SOURCE:**Govt **ENTERED ON: 6/29/2017(MM/DD/YY)**	**1-Nos**
5	**DEPT NAME:**Fire Department **DEPT ADDR:**Padmapur Fire Station,Kalyansingpur,**Pin Code:**754200 **CONTACT PERSON:**Krushna Chandra Pradhan , Leading Fire Men **CONTACT NO.:**06683-223499, , , 9078260065 **EMAIL ID:**	**RESOURCE DESC:**Extension Ladder **LOCATION:**Padmapur **AVAILABLE TIME:**January to December **SOURCE:**Govt **ENTERED ON: 7/4/2017(MM/DD/YY)**	**1-Nos**
		Total no. of Extension Ladder available	**7-Nos**

.

.Resource Name - Equipment Toeing Tender

1	**DEPT NAME:**Fire Department **DEPT ADDR:**Bissam Cuttack Fire Station,BissamCuttack,**Pin Code:**765019 **CONTACT PERSON:**Bissam Cuttack , Fire Officer **CONTACT NO.:**06863-211530, , , 9438720153 **EMAIL ID:**	**RESOURCE DESC:**Equpment Toeing Tender **LOCATION:**Bissam Cuttack **AVAILABLE TIME:**February to December **SOURCE:**Govt **ENTERED ON: 7/1/2017(MM/DD/YY)**	**1-Nos**
2	**DEPT NAME:**Fire Department **DEPT ADDR:**Muniguda Fire Station,Muniguda,**Pin Code:**065020 **CONTACT PERSON:**Bramhananda Pradhan , Leading Fire Men **CONTACT NO.:**06863-21120, , , 9438101681 **EMAIL ID:**	**RESOURCE DESC:**Equipment Toeing Tender **LOCATION:**Muniguda **AVAILABLE TIME:**January to December **SOURCE:**Govt **ENTERED ON: 7/3/2017(MM/DD/YY)**	**2-Nos**
		Total no. of Equipment Toeing Tender available	**3-Nos**

Resource Name - 4 Wheel Drive Vehicle

1	**DEPT NAME:**Fire Department **DEPT ADDR:**Bissam Cuttack Fire Station,BissamCuttack,**Pin Code:**765019 **CONTACT PERSON:**Sri Pradeep Kumar Behera , Station Officer **CONTACT NO.:**06863-211530, , , 9438720153 **EMAIL ID:**	**RESOURCE DESC:**4 wheel drive vehicle **LOCATION:**Bissamcuttack **AVAILABLE TIME:**January to December **SOURCE:**Govt **LAST UPDATED ON: 6/30/2017(MM/DD/YY)**	**1-Nos**
2	**DEPT NAME:**Fire Department **DEPT ADDR:**Muniguda Fire Station,Muniguda,**Pin Code:**065020 **CONTACT PERSON:**Bramhananda Pradhan , Leading Fire Men **CONTACT NO.:**06863-21120, , , 9438101681 **EMAIL ID:**	**RESOURCE DESC:**4 wheel drive vehicle **LOCATION:**Muniguda **AVAILABLE TIME:**January to December **SOURCE:**Govt **ENTERED ON: 7/3/2017(MM/DD/YY)**	**1-Nos**
3	**DEPT NAME:**Fire Department **DEPT ADDR:**Gumuda Fire Station,Gumuda,**Pin Code:**765024 **CONTACT PERSON:**LaxmiCharan Mahapatra , Station Officer **CONTACT NO.:**06857-258222, , , 9438059050 **EMAIL ID:**mluxmicharan@gmail.com	**RESOURCE DESC:**4 Wheel drive vehicle **LOCATION:**Gumuda **AVAILABLE TIME:**January to December **SOURCE:**Govt **ENTERED ON: 6/29/2017(MM/DD/YY)**	**1-Nos**
		Total no. of 4 wheel drive vehicle available	**3-Nos**

Resource Name - Foam Type

1	**DEPT NAME:**Fire Department **DEPT ADDR:**Padmapur Fire Station,Kalyansingpur,**Pin Code:**754200 **CONTACT PERSON:**Krushna Chandra Pradhan , Leading Fire Men **CONTACT NO.:**06683-223499, , , 9078260065 **EMAIL ID:**	**RESOURCE DESC:**Foam Type **LOCATION:**Padmapur **AVAILABLE TIME:**January to December **SOURCE:**Govt **ENTERED ON: 7/4/2017(MM/DD/YY)**	**2-Nos**

2	**DEPT NAME:**Fire Department **DEPT ADDR:**Kalyansingpur Fire Station,Kalyansingpur,**Pin Code:**765016 **CONTACT PERSON:**Aditya Kumar Panda , Leading Fire Men **CONTACT NO.:**06856-275044, , , 7077468629 **EMAIL ID:**	**RESOURCE DESC:**Foam type **LOCATION:**Kalyansingpur **AVAILABLE TIME:**January to December **SOURCE:**Govt **ENTERED ON: 7/4/2017(MM/DD/YY)**	**1-Nos**
3	**DEPT NAME:**Fire Department **DEPT ADDR:**Muniguda Fire Station,Muniguda,**Pin Code:**065020 **CONTACT PERSON:**Bramhananda Pradhan , Leading Fire Men **CONTACT NO.:**06863-21120, , , 9438101681 **EMAIL ID:**	**RESOURCE DESC:**Foam Type **LOCATION:**Muniguda **AVAILABLE TIME:**January to December **SOURCE:**Govt **ENTERED ON: 7/3/2017(MM/DD/YY)**	**2-Nos**
4	**DEPT NAME:**Fire Department **DEPT ADDR:**Ranigudafarm,Rayagada,Rayagada,**Pin Code:**765001 **CONTACT PERSON:**Devi Prasad Dash , Incharge Asst. fire Officer **CONTACT NO.:**06856-222222, , , 7978679138 **EMAIL ID:**	**RESOURCE DESC:**Form Type **LOCATION:**Rayagada **AVAILABLE TIME:**January to December **SOURCE:**Govt **ENTERED ON: 6/29/2017(MM/DD/YY)**	**4-Nos**
5	**DEPT NAME:**Fire Department **DEPT ADDR:**Gunupur Fire Station,Gunupur,**Pin Code:**765001 **CONTACT PERSON:**Devi Prasad Dash , Station Officer **CONTACT NO.:**06856-250333, , , 7978679138 **EMAIL ID:**	**RESOURCE DESC:**Foam Type **LOCATION:**Gunupur **AVAILABLE TIME:**January to December **SOURCE:**Govt **ENTERED ON: 6/29/2017(MM/DD/YY)**	**1-Nos**
6	**DEPT NAME:**Fire Department **DEPT ADDR:**Bissam Cuttack Fire Station,BissamCuttack,**Pin Code:**765019 **CONTACT PERSON:**Sri Pradeep Kumar Behera , Station Officer **CONTACT NO.:**06863-211530, , , 9438720153 **EMAIL ID:**	**RESOURCE DESC:**Foam Type **LOCATION:**Bissam Cuttack **AVAILABLE TIME:**January to December **SOURCE:**Govt **LAST UPDATED ON: 6/30/2017(MM/DD/YY)**	**1-Nos**
7	**DEPT NAME:**Fire Department **DEPT ADDR:**Gumuda Fire Station,Gumuda,**Pin Code:**765024 **CONTACT PERSON:**LaxmiCharan Mahapatra , Station Officer **CONTACT NO.:**06857-258222, , , 9438059050 **EMAIL ID:**mluxmicharan@gmail.com	**RESOURCE DESC:**Foam Type **LOCATION:**Gumuda **AVAILABLE TIME:**January to December **SOURCE:**Govt **LAST UPDATED ON: 6/29/2017(MM/DD/YY)**	**1-Nos**
		Total no. of Foam Type available	**12-Nos**

.

.**Resource Name - Fire Tender**

1	**DEPT NAME:**Fire Department **DEPT ADDR:**Gumuda Fire Station,Gumuda,**Pin Code:**765024 **CONTACT PERSON:**LaxmiCharan Mahapatra , Station Officer **CONTACT NO.:**06857-258222, , , 9438059050 **EMAIL ID:**mluxmicharan@gmail.com	**RESOURCE DESC:**Fire Tender **LOCATION:**Gumuda **AVAILABLE TIME:**January to December **SOURCE:**Govt **ENTERED ON: 6/29/2017(MM/DD/YY)**	**1-Nos**
2	**DEPT NAME:**Fire Department **DEPT ADDR:**Padmapur Fire Station,Kalyansingpur,**Pin Code:**754200 **CONTACT PERSON:**Krushna Chandra Pradhan , Leading Fire Men **CONTACT NO.:**06683-223499, , , 9078260065 **EMAIL ID:**	**RESOURCE DESC:**Fire Tender **LOCATION:**Padmapur **AVAILABLE TIME:**January to December **SOURCE:**Govt **ENTERED ON: 7/4/2017(MM/DD/YY)**	**2-Nos**
3	**DEPT NAME:**Fire Department **DEPT ADDR:**Bissam Cuttack Fire Station,BissamCuttack,**Pin Code:**765019 **CONTACT PERSON:**Sri Pradeep Kumar Behera , Station Officer **CONTACT NO.:**06863-211530, , , 9438720153 **EMAIL ID:**	**RESOURCE DESC:**Fire Tender **LOCATION:**Bissamcuttack **AVAILABLE TIME:**January to December **SOURCE:**Govt **LAST UPDATED ON: 6/30/2017(MM/DD/YY)**	**1-Nos**
4	**DEPT NAME:**Fire Department **DEPT ADDR:**Muniguda Fire Station,Muniguda,**PinCode:**065020 **CONTACT PERSON:**Bramhananda Pradhan ,	**RESOURCE DESC:**Fire Tender **LOCATION:**Muniguda **AVAILABLE TIME:**January to December **SOURCE:**Govt	**1-Nos**

	Leading Fire Men **CONTACT NO.:**06863-21120, , , 9438101681 **EMAIL ID:**	**ENTERED ON: 7/3/2017(MM/DD/YY)**	
5	**DEPT NAME:**Fire Department **DEPT ADDR:**Gunupur Fire Station,Gunupur,**Pin Code:**765001 **CONTACT PERSON:**Devi Prasad Dash , Station Officer **CONTACT NO.:**06856-250333, , , 7978679138 **EMAIL ID:**	**RESOURCE DESC:**Fire Tender **LOCATION:**Gunupur **AVAILABLE TIME:**January to December **SOURCE:**Govt **ENTERED ON: 6/29/2017(MM/DD/YY)**	**1-Nos**
		Total no. of Fire Tender available	**6-Nos**

.

.Resource Name - Fire Fighting Foam

1	**DEPT NAME:**Fire Department **DEPT ADDR:**Gunupur Fire Station,Gunupur,**Pin Code:**765001 **CONTACT PERSON:**Devi Prasad Dash , Station Officer **CONTACT NO.:**06856-250333, , , 7978679138 **EMAIL ID:**	**RESOURCE DESC:**Fire Fighting Foam **LOCATION:**Gunupur **AVAILABLE TIME:**January to December **SOURCE:**Govt **ENTERED ON: 6/29/2017(MM/DD/YY)**	**100-Liter**
2	**DEPT NAME:**Fire Department **DEPT ADDR:**Kalyansingpur Fire Station,Kalyansingpur,**Pin Code:**765016 **CONTACT PERSON:**Aditya Kumar Panda , Leading Fire Men **CONTACT NO.:**06856-275044, , , 7077468629 **EMAIL ID:**	**RESOURCE DESC:**Fire Fighting Foam **LOCATION:**Kalyansingpur **AVAILABLE TIME:**January to December **SOURCE:**Govt **ENTERED ON: 7/4/2017(MM/DD/YY)**	**60-Liter**
3	**DEPT NAME:**Fire Department **DEPT ADDR:**Gumuda Fire Station,Gumuda,**Pin Code:**765024 **CONTACT PERSON:**LaxmiCharan Mahapatra , Station Officer **CONTACT NO.:**06857-258222, , , 9438059050 **EMAIL ID:**mluxmicharan@gmail.com	**RESOURCE DESC:**Fire Fighting Foam **LOCATION:**Gumuda **AVAILABLE TIME:**January to December **SOURCE:**Govt **ENTERED ON: 6/29/2017(MM/DD/YY)**	**50-Liter**
		Total no. of Fire Fighting Foam available	**210-Liter**

.

.Resource Name - Fire Fighting Foam

1	**DEPT NAME:**Fire Department **DEPT ADDR:**Bissam Cuttack Fire Station,BissamCuttack,**Pin Code:**765019 **CONTACT PERSON:**Bissam Cuttack , Fire Officer **CONTACT NO.:**06863-211530, , , 9438720153 **EMAIL ID:**	**RESOURCE DESC:**Fire Fighting Foam **LOCATION:**Bissam Cuttack **AVAILABLE TIME:**January to December **SOURCE:**Govt **ENTERED ON: 7/1/2017(MM/DD/YY)**	**1-Unit**
		Total no. of Fire Fighting Foam available	**1-Unit**

Resource Name - Gloves-Rubber, Tested up to 25, 000 volt

1	**DEPT NAME:**Fire Department **DEPT ADDR:** Raniguda Farm, Rayagada,Rayagada,**Pin Code:**765001 **CONTACT PERSON:**Sri Debi Prasad Dash , Incharge Asst. Fire Officer **CONTACT NO.:**06856-222222, , , 7978679138 **EMAIL ID:**	**RESOURCE DESC:**Gloves-Rubber, Tested up to 25,000 volt **LOCATION:**Rayagada **AVAILABLE TIME:**January to December **SOURCE:**Govt **LAST UPDATED ON: 6/29/2017(MM/DD/YY)**	**8-Pair**
		Total no. of Gloves-Rubber, Tested up to 25, 000 volt available	**8-Pair**

Resource Name - High Rise Buildings - Fire Fighting Team

1	**DEPT NAME:**Fire Department **DEPT ADDR:**Gunupur Fire Station,Gunupur,**Pin Code:**765001 **CONTACT PERSON:**Devi Prasad Dash , Station Officer **CONTACT NO.:**06856-250333, , , 7978679138 **EMAIL ID:**	**RESOURCE DESC:**High Rise Buildings- fire Fighting team **LOCATION:**NA **AVAILABLE TIME:**January to December **SOURCE:**Govt **LAST UPDATED ON: 6/29/2017(MM/DD/YY)**	**18-Persons**
		Total no. of High Rise Buildings - fire fighting team available	**18-Persons**

.

.**Resource Name - High Rise Buildings - Fire Fighting Team**

1	**DEPT NAME:**Fire Department **DEPT ADDR:**Gumuda Fire Station,Gumuda,**Pin Code:**765024 **CONTACT PERSON:**LaxmiCharan Mahapatra , Station Officer **CONTACT NO.:**06857-258222, , , 9438059050 **EMAIL ID:**mluxmicharan@gmail.com	**RESOURCE DESC:**High Rise Buildings - fire fighting team **LOCATION:**NA **AVAILABLE TIME:**January to December **SOURCE:**Govt **ENTERED ON: 6/29/2017(MM/DD/YY)**	**1-Team**
		Total no. of High Rise Buildings - fire fighting team available	**1-Team**

.

.**Resource Name - High Rise Buildings - Fire Fighting Team**

1	**DEPT NAME:**Fire Department **DEPT ADDR:**Bissam Cuttack Fire Station,BissamCuttack,**Pin Code:**765019 **CONTACT PERSON:**Bissam Cuttack , Fire Officer **CONTACT NO.:**06863-211530, , , 9438720153 **EMAIL ID:**	**RESOURCE DESC:**High Rise Buildings - fire fighting team **LOCATION:**NA **AVAILABLE TIME:**January to December **SOURCE:**Govt **ENTERED ON: 7/1/2017(MM/DD/YY)**	**1-Unit**
2	**DEPT NAME:**Fire Department **DEPT ADDR:**Muniguda Fire Station,Muniguda,**Pin Code:**065020 **CONTACT PERSON:**Bramhananda Pradhan , Leading Fire Men **CONTACT NO.:**06863-21120, , , 9438101681 **EMAIL ID:**	**RESOURCE DESC:**High Rise Buildings - fire fighting team **LOCATION:**NA **AVAILABLE TIME:**January to December **SOURCE:**Govt **ENTERED ON: 7/3/2017(MM/DD/YY)**	**1-Unit**
		Total no. of High Rise Buildings - fire fighting team available	**2-Unit**

.

.**Resource Name - Helmet**

1	**DEPT NAME:**Fire Department **DEPT ADDR:**Muniguda Fire Station,Muniguda,**Pin Code:**065020 **CONTACT PERSON:**Bramhananda Pradhan , Leading Fire Men **CONTACT NO.:**06863-21120, , , 9438101681 **EMAIL ID:**	**RESOURCE DESC:**Helmet **LOCATION:**Muniguda **AVAILABLE TIME:**January to December **SOURCE:**Govt **LAST UPDATED ON: 7/3/2017(MM/DD/YY)**	**6-Nos**
2	**DEPT NAME:**Fire Department **DEPT ADDR:**Kalyansingpur Fire Station,Kalyansingpur,**Pin Code:**765016 **CONTACT PERSON:**Aditya Kumar Panda , Leading Fire Men **CONTACT NO.:**06856-275044, , , 7077468629 **EMAIL ID:**	**RESOURCE DESC:**Helmet **LOCATION:**Kalyansingpur **AVAILABLE TIME:**January to December **SOURCE:**Govt **ENTERED ON: 7/4/2017(MM/DD/YY)**	**6-Nos**
3	**DEPT NAME:**Fire Department **DEPT ADDR:**Bissam Cuttack Fire Station,BissamCuttack,**Pin Code:**765019 **CONTACT PERSON:**Bissam Cuttack , Fire Officer **CONTACT NO.:**06863-211530, , , 9438720153 **EMAIL ID:**	**RESOURCE DESC:**Helmet **LOCATION:**Bissam Cuttack **AVAILABLE TIME:**January to December **SOURCE:**Govt **ENTERED ON: 7/1/2017(MM/DD/YY)**	**4-Nos**
4	**DEPT NAME:**Revenue and Disaster managmentdeptt **DEPT ADDR:**Tahsildar,Kolnora,Kolnora,**Pin Code:**765001 **CONTACT PERSON:**Tahsildar, Kolnora , Tahsildar, Kolnora **CONTACT NO.:**06856-233729, , , 9937962922 **EMAIL ID:**	**RESOURCE DESC:**Helmet **LOCATION:**Tahsildar,Kolnora **AVAILABLE TIME:**January to December **SOURCE:**Govt **ENTERED ON: 7/14/2017(MM/DD/YY)**	**5-Nos**
5	**DEPT NAME:**Fire Department **DEPT ADDR:**Gunupur Fire Station,Gunupur,**Pin Code:**765001 **CONTACT PERSON:**Devi Prasad Dash , Station Officer **CONTACT NO.:**06856-250333, , , 7978679138 **EMAIL ID:**	**RESOURCE DESC:**Helment **LOCATION:**Gunupur **AVAILABLE TIME:**January to December **SOURCE:**Govt **ENTERED ON: 6/29/2017(MM/DD/YY)**	**12-Nos**
		Total no. of Helmet available	**33-Nos**

.

.**Resource Name - Hacksaw**

1	**DEPT NAME:**Revenue and Disaster managmentdeptt **DEPT ADDR:**Tahsildar,Kolnora,Kolnora,**Pin**	**RESOURCE DESC:**Hacksaw **LOCATION:**Tahsildar,Kolnora	**5-Nos**

	Code:765001 **CONTACT PERSON:**Tahsildar, Kolnora , Tahsildar, Kolnora **CONTACT NO.:**06856-233729, , , 9937962922 **EMAIL ID:**	**AVAILABLE TIME:**January to December **SOURCE:**Govt **ENTERED ON: 7/14/2017(MM/DD/YY)**	
		Total no. of Hacksaw available	**5-Nos**

.

.Resource Name - Hand Tool Set

1	**DEPT NAME:**Revenue and Disaster managmentdeptt **DEPT ADDR:**Tahsildar, Kolnora,Kolnora,**PinCode:**765001 **CONTACT PERSON:**Tahsildar, Kolnora , Tahsildar, Kolnora **CONTACT NO.:**06856-233729, , , 9937962922 **EMAIL ID:**	**RESOURCE DESC:**Hand tool set **LOCATION:**Tahsildar,Kolnora **AVAILABLE TIME:**January to December **SOURCE:**Govt **ENTERED ON: 7/14/2017(MM/DD/YY)**	**5-Nos**
		Total no. of Hand Tool Set available	**5-Nos**

.

.Resource Name - Hose/Hose Fitting

1	**DEPT NAME:**Fire Department **DEPT ADDR:** Raniguda Farm, Rayagada,Rayagada,**Pin Code:**765001 **CONTACT PERSON:**Sri Debi Prasad Dash , Incharge Asst. Fire Officer **CONTACT NO.:**06856-222222, , , 7978679138 **EMAIL ID:**	**RESOURCE DESC:**Hose/hose fitting **LOCATION:**Rayagada **AVAILABLE TIME:**January to December **SOURCE:**Govt **LAST UPDATED ON: 6/29/2017(MM/DD/YY)**	**37-Nos**
2	**DEPT NAME:**Fire Department **DEPT ADDR:**Muniguds Fire Station,Muniguda,**Pin Code:**065020 **CONTACT PERSON:**Bramhananda Pradhan , Leading Fire Men **CONTACT NO.:**06863-21120, , , 9438101681 **EMAIL ID:**	**RESOURCE DESC:**Hose/hose fitting **LOCATION:**Muniguda **AVAILABLE TIME:**January to December **SOURCE:**Govt **LAST UPDATED ON: 7/3/2017(MM/DD/YY)**	**1-Nos**
3	**DEPT NAME:**Fire Department **DEPT ADDR:**Gunupur Fire Station,Gunupur,**Pin Code:**765001 **CONTACT PERSON:**Devi Prasad Dash , Station Officer **CONTACT NO.:**06856-250333, , , 7978679138 **EMAIL ID:**	**RESOURCE DESC:**Hose/Hose Fitting **LOCATION:**Gunupur **AVAILABLE TIME:**January to December **SOURCE:**Govt **ENTERED ON: 6/29/2017(MM/DD/YY)**	**65-Nos**
4	**DEPT NAME:**Fire Department **DEPT ADDR:**Padmapur Fire Station,Kalyansingpur,**Pin Code:**754200 **CONTACT PERSON:**Krushna Chandra Pradhan , Leading Fire Men **CONTACT NO.:**06683-223499, , , 9078260065 **EMAIL ID:**	**RESOURCE DESC:**Hose/hose fitting **LOCATION:**Padmapur **AVAILABLE TIME:**January to December **SOURCE:**Govt **ENTERED ON: 7/4/2017(MM/DD/YY)**	**40-Nos**
		Total no. of Hose/hose fitting available	**143-Nos**

.

.Resource Name - Hose/Hose Fitting

1	**DEPT NAME:**Fire Department **DEPT ADDR:**Bissam Cuttack Fire Station,BissamCuttack,**Pin Code:**765019 **CONTACT PERSON:**Bissam Cuttack , Fire Officer **CONTACT NO.:**06863-211530, , , 9438720153 **EMAIL ID:**	**RESOURCE DESC:**Hose/hose fitting **LOCATION:**Bissam Cuttack **AVAILABLE TIME:**January to December **SOURCE:**Govt **ENTERED ON: 7/1/2017(MM/DD/YY)**	**1-Unit**
		Total no. of Hose/hose fitting available	**1-Unit**

Resource Name - Inflatable Light Tower

1	**DEPT NAME:**Fire Department **DEPT ADDR:**Bissam Cuttack Fire Station,BissamCuttack,**Pin Code:**765019 **CONTACT PERSON:**Bissam Cuttack , Fire Officer **CONTACT NO.:**06863-211530, , , 9438720153 **EMAIL ID:**	**RESOURCE DESC:**Inflatable Light Tower **LOCATION:**Bissam Cuttack **AVAILABLE TIME:**January to December **SOURCE:**Govt **ENTERED ON: 7/1/2017(MM/DD/YY)**	**2-Nos**

2	**DEPT NAME:**Fire Department **DEPT ADDR:** Raniguda Farm, Rayagada,Rayagada,**Pin Code:**765001 **CONTACT PERSON:**Sri Debi Prasad Dash , Incharge Asst. Fire Officer **CONTACT NO.:**06856-222222, , , 7978679138 **EMAIL ID:**	**RESOURCE DESC:**Inflatable Light tower **LOCATION:**Rayagada **AVAILABLE TIME:**January to December **SOURCE:**Govt **LAST UPDATED ON: 6/29/2017(MM/DD/YY)**	**2-Nos**
3	**DEPT NAME:**Fire Department **DEPT ADDR:**Gunupur Fire Station,Gunupur,**Pin Code:**765001 **CONTACT PERSON:**Devi Prasad Dash , Station Officer **CONTACT NO.:**06856-250333, , , 7978679138 **EMAIL ID:**	**RESOURCE DESC:**Inflatable Light Tower **LOCATION:**Gunupur **AVAILABLE TIME:**January to December **SOURCE:**Govt **ENTERED ON: 6/29/2017(MM/DD/YY)**	**2-Nos**
		Total no. of Inflatable Light Tower available	**6-Nos**

.

.

Resource Name - Inflatable boat (12 persons)

1	**DEPT NAME:**Fire Department **DEPT ADDR:** Raniguda Farm, Rayagada,Rayagada,**Pin Code:**765001 **CONTACT PERSON:**Sri Debi Prasad Dash , Incharge Asst. Fire Officer **CONTACT NO.:**06856-222222, , , 7978679138 **EMAIL ID:**	**RESOURCE DESC:**Inflatable boat(12 Persons) **LOCATION:**Rayagada **AVAILABLE TIME:**January to December **SOURCE:**Govt **LAST UPDATED ON: 6/29/2017(MM/DD/YY)**	**1-Nos**
		Total no. of Inflatable boat (12 persons) available	**1-Nos**

Resource Name - Jack with 5 ton lift

1	**DEPT NAME:**Fire Department **DEPT ADDR:**Bissam Cuttack Fire Station,BissamCuttack,**Pin Code:**765019 **CONTACT PERSON:**Bissam Cuttack , Fire Officer **CONTACT NO.:**06863-211530, , , 9438720153 **EMAIL ID:**	**RESOURCE DESC:**Jack with 5 ton lift **LOCATION:**Bissam Cuttack **AVAILABLE TIME:**January to December **SOURCE:**Govt **ENTERED ON: 7/1/2017(MM/DD/YY)**	**1-Nos**
		Total no. of Jack with 5 ton lift available	**1-Nos**

.

.**Resource Name - Jack with 5 ton lift**

1	**DEPT NAME:**Fire Department **DEPT ADDR:**Muniguda Fire Station,Muniguda,**Pin Code:**065020 **CONTACT PERSON:**Bramhananda Pradhan , Leading Fire Men **CONTACT NO.:**06863-21120, , , 9438101681 **EMAIL ID:**	**RESOURCE DESC:**Jack with 5 ton lift **LOCATION:**Muniguda **AVAILABLE TIME:**January to December **SOURCE:**Govt **LAST UPDATED ON: 7/3/2017(MM/DD/YY)**	**1-Unit**
		Total no. of Jack with 5 ton lift available	**1-Unit**

Resource Name - Knife Salvage

1	**DEPT NAME:**Revenue and Disaster managmentdeptt **DEPT ADDR:**Tahsildar,Kolnora,Kolnora,**Pin Code:**765001 **CONTACT PERSON:**Tahsildar, Kolnora , Tahsildar, Kolnora **CONTACT NO.:**06856-233729, , , 9937962922 **EMAIL ID:**	**RESOURCE DESC:**Knife Salvage **LOCATION:**Tahsildar,Kolnora **AVAILABLE TIME:**January to December **SOURCE:**Govt **ENTERED ON: 7/14/2017(MM/DD/YY)**	**5-Nos**
		Total no. of Knife Salvage available	**5-Nos**

Resource Name - Knife Salvage

1	**DEPT NAME:**Revenue and Disaster managmentdeptt **DEPT ADDR:**Tahsildar,Kolnora,Kolnora,**Pin Code:**765001 **CONTACT PERSON:**Tahsildar, Kolnora , Tahsildar, Kolnora **CONTACT NO.:**06856-233729, , , 9937962922 **EMAIL ID:**	**RESOURCE DESC:**Knife Salvage **LOCATION:**Tahsildar,Kolnora **AVAILABLE TIME:**January to December **SOURCE:**Govt **ENTERED ON: 7/14/2017(MM/DD/YY)**	**5-Nos**
		Total no. of Knife Salvage available	**5-Nos**

Resource Name - Mines - fire fighting team

1	**DEPT NAME:**Fire Department **DEPT ADDR:**Gunupur Fire Station,Gunupur,**Pin Code:**765001 **CONTACT PERSON:**Devi Prasad Dash , Station Officer **CONTACT NO.:**06856-250333, , , 7978679138 **EMAIL ID:**	**RESOURCE DESC:**Mines - fire fighting team **LOCATION:**NA **AVAILABLE TIME:**January to December **SOURCE:**Govt **LAST UPDATED ON: 6/29/2017(MM/DD/YY)**	**18-Persons**
		Total no. of Mines - fire fighting team available	**18-Persons**

.

.Resource Name - Mines - fire fighting team

1	**DEPT NAME:**Fire Department **DEPT ADDR:**Gumuda Fire Station,Gumuda,**Pin Code:**765024 **CONTACT PERSON:**LaxmiCharan Mahapatra , Station Officer **CONTACT NO.:**06857-258222, , , 9438059050 **EMAIL ID:**mluxmicharan@gmail.com	**RESOURCE DESC:**Mines - fire fighting team **LOCATION:**NA **AVAILABLE TIME:**January to December **SOURCE:**Govt **ENTERED ON: 6/29/2017(MM/DD/YY)**	**1-Team**
		Total no. of Mines - fire fighting team available	**1-Team**

.

.Resource Name - Mines - fire fighting team

1	**DEPT NAME:**Fire Department **DEPT ADDR:**Muniguda Fire Station,Muniguda,**Pin Code:**065020 **CONTACT PERSON:**Bramhananda Pradhan , Leading Fire Men **CONTACT NO.:**06863-21120, , , 9438101681 **EMAIL ID:**	**RESOURCE DESC:**Mines - fire fighting team **LOCATION:**NA **AVAILABLE TIME:**January to December **SOURCE:**Govt **ENTERED ON: 7/3/2017(MM/DD/YY)**	**1-Unit**
2	**DEPT NAME:**Fire Department **DEPT ADDR:**Bissam Cuttack Fire Station,BissamCuttack,**Pin Code:**765019 **CONTACT PERSON:**Bissam Cuttack , Fire Officer **CONTACT NO.:**06863-211530, , , 9438720153 **EMAIL ID:**	**RESOURCE DESC:**Mines - fire fighting team **LOCATION:**NA **AVAILABLE TIME:**January to December **SOURCE:**Govt **ENTERED ON: 7/1/2017(MM/DD/YY)**	**1-Unit**
		Total no. of Mines - fire fighting team available	**2-Unit**

.

Resource Name - Mobile Phone GSM

1	**DEPT NAME:**Fire Department **DEPT ADDR:**Bissam Cuttack Fire Station,BissamCuttack,**Pin Code:**765019 **CONTACT PERSON:**Sri Pradeep Kumar Behera , Station Officer **CONTACT NO.:**06863-211530, , , 9438720153 **EMAIL ID:**	**RESOURCE DESC:**Mobile Phone GSM **LOCATION:**Bissamcuttack **AVAILABLE TIME:**January to December **SOURCE:**Govt **LAST UPDATED ON: 6/30/2017(MM/DD/YY)**	**1-Nos**
2	**DEPT NAME:**Fire Department **DEPT ADDR:**Munigud Fire Station,Muniguda,**Pin Code:**065020 **CONTACT PERSON:**Bramhananda Pradhan , Leading Fire Men **CONTACT NO.:**06863-21120, , , 9438101681 **EMAIL ID:**	**RESOURCE DESC:**Mobile Phone GSM **LOCATION:**Muniguda **AVAILABLE TIME:**January to December **SOURCE:**Govt **ENTERED ON: 7/3/2017(MM/DD/YY)**	**1-Nos**
3	**DEPT NAME:**Fire Department **DEPT ADDR:**Gunupur Fire Station,Gunupur,**Pin Code:**765001 **CONTACT PERSON:**Devi Prasad Dash , Station Officer **CONTACT NO.:**06856-250333, , , 7978679138 **EMAIL ID:**	**RESOURCE DESC:**Mobile Phone GSM **LOCATION:**Gunupur **AVAILABLE TIME:**January to December **SOURCE:**Govt **ENTERED ON: 6/29/2017(MM/DD/YY)**	**1-Nos**
		Total no. of Mobile Phone GSM available	**3-Nos**

Resource Name - Nuclear Power Plant - Fire Fighting Team

1	**DEPT NAME:**Fire Department **DEPT ADDR:**Gumuda fire Station,Gumuda,**Pin**	**RESOURCE DESC:**Nuclear Power Plant - fire fighting team	**1-Team**

	Code:765024 **CONTACT PERSON:**LaxmiCharan Mahapatra , Station Officer **CONTACT NO.:**06857-258222, , , 9438059050 **EMAIL ID:**mluxmicharan@gmail.com	**LOCATION:**NA **AVAILABLE TIME:**January to December **SOURCE:**Govt **ENTERED ON: 6/29/2017(MM/DD/YY)**	
		Total no. of Nuclear Power Plant - fire fighting team available	**1-Team**

.

.Resource Name - Nuclear Power Plant - Fire Fighting Team

1	**DEPT NAME:**Fire Department **DEPT ADDR:**Bissam Cuttack Fire Station,BissamCuttack,**Pin Code:**765019 **CONTACT PERSON:**Bissam Cuttack , Fire Officer **CONTACT NO.:**06863-211530, , , 9438720153 **EMAIL ID:**	**RESOURCE DESC:**Nuclear Power Plant - fire fighting team **LOCATION:**NA **AVAILABLE TIME:**January to December **SOURCE:**Govt **ENTERED ON: 7/1/2017(MM/DD/YY)**	**1-Unit**
2	**DEPT NAME:**Fire Department **DEPT ADDR:**Muniguda Fire Station,Muniguda,**Pin Code:**065020 **CONTACT PERSON:**Bramhananda Pradhan , Leading Fire Men **CONTACT NO.:**06863-21120, , , 9438101681 **EMAIL ID:**	**RESOURCE DESC:**Nuclear Power Plant - fire fighting team **LOCATION:**NA **AVAILABLE TIME:**January to December **SOURCE:**Govt **ENTERED ON: 7/3/2017(MM/DD/YY)**	**1-Unit**
		Total no. of Nuclear Power Plant - fire fighting team available	**2-Unit**

.Resource Name - Oil Installation - Fire Fighting Team

1	**DEPT NAME:**Fire Department **DEPT ADDR:**Gunupur Fire Station,Gunupur,**Pin Code:**765001 **CONTACT PERSON:**Devi Prasad Dash , Station Officer **CONTACT NO.:**06856-250333, , , 7978679138 **EMAIL ID:**	**RESOURCE DESC:**Oil Installation -Fire Fighting team **LOCATION:**NA **AVAILABLE TIME:**January to December **SOURCE:**Govt **LAST UPDATED ON: 6/29/2017(MM/DD/YY)**	**18-Persons**
		Total no. of Oil Installation - fire fighting team available	**18-Persons**

.

.Resource Name - Oil Installation - fire fighting team

1	**DEPT NAME:**Fire Department **DEPT ADDR:**Gumuda Fire Station,Gumuda,**Pin Code:**765024 **CONTACT PERSON:**LaxmiCharan Mahapatra , Station Officer **CONTACT NO.:**06857-258222, , , 9438059050 **EMAIL ID:**mluxmicharan@gmail.com	**RESOURCE DESC:**Oil Installation - fire fighting team **LOCATION:**NA **AVAILABLE TIME:**January to December **SOURCE:**Govt **ENTERED ON: 6/29/2017(MM/DD/YY)**	**1-Team**
		Total no. of Oil Installation - fire fighting team available	**1-Team**

.

.Resource Name - Oil Installation - fire fighting team

1	**DEPT NAME:**Fire Department **DEPT ADDR:**Muniguda Fire Station,Muniguda,**Pin Code:**065020 **CONTACT PERSON:**Bramhananda Pradhan , Leading Fire Men **CONTACT NO.:**06863-21120, , , 9438101681 **EMAIL ID:**	**RESOURCE DESC:**Oil Installation - fire fighting team **LOCATION:**NA **AVAILABLE TIME:**January to December **SOURCE:**Govt **ENTERED ON: 7/3/2017(MM/DD/YY)**	**1-Unit**
2	**DEPT NAME:**Fire Department **DEPT ADDR:**Bissam Cuttack Fire Station,BissamCuttack,**Pin Code:**765019 **CONTACT PERSON:**Bissam Cuttack , Fire Officer **CONTACT NO.:**06863-211530, , , 9438720153 **EMAIL ID:**	**RESOURCE DESC:**Oil Installation - fire fighting team **LOCATION:**NA **AVAILABLE TIME:**January to December **SOURCE:**Govt **ENTERED ON: 7/1/2017(MM/DD/YY)**	**1-Unit**
		Total no. of Oil Installation - fire fighting team available	**2-Unit**

.

.Resource Name - Office building

1	**DEPT NAME:**Fire Department **DEPT ADDR:**Padmapur Fire Station,Kalyansingpur,**Pin Code:**754200	**RESOURCE DESC:**Office building **LOCATION:**Padmapur **AVAILABLE TIME:**January to December	**1-Nos**

	CONTACT PERSON: Krushna Chandra Pradhan , Leading Fire Men **CONTACT NO.:**06683-223499, , , 9078260065 **EMAIL ID:**	**SOURCE:**Govt **ENTERED ON: 7/4/2017(MM/DD/YY)**	
2	**DEPT NAME:**Fire Department **DEPT ADDR:**Bissam Cuttack Fire Station,BissamCuttack,**Pin Code:**765019 **CONTACT PERSON:**Sri Pradeep Kumar Behera , Station Officer **CONTACT NO.:**06863-211530, , , 9438720153 **EMAIL ID:**	**RESOURCE DESC:**Office building **LOCATION:**Bissamcuttack **AVAILABLE TIME:**January to December **SOURCE:**Govt **LAST UPDATED ON: 6/30/2017(MM/DD/YY)**	**1-Nos**
		Total no. of Office building available	**2-Nos**

Resource Name - Pump - high pressure, portable

1	**DEPT NAME:**Fire Department **DEPT ADDR:**Bissam Cuttack Fire Station,BissamCuttack,**Pin Code:**765019 **CONTACT PERSON:**Bissam Cuttack , Fire Officer **CONTACT NO.:**06863-211530, , , 9438720153 **EMAIL ID:**	**RESOURCE DESC:**Pump-high pressure, portable **LOCATION:**Bissam Cuttack **AVAILABLE TIME:**January to December **SOURCE:**Govt **ENTERED ON: 7/1/2017(MM/DD/YY)**	**2-Nos**
2	**DEPT NAME:**Fire Department **DEPT ADDR:**Gunupur Fire Station,Gunupur,**Pin Code:**765001 **CONTACT PERSON:**Devi Prasad Dash , Station Officer **CONTACT NO.:**06856-250333, , , 7978679138 **EMAIL ID:**	**RESOURCE DESC:**Pump-highpressure,Portable **LOCATION:**Gunupur **AVAILABLE TIME:**January to December **SOURCE:**Govt **ENTERED ON: 6/29/2017(MM/DD/YY)**	**1-Nos**
3	**DEPT NAME:**Fire Department **DEPT ADDR:**Bissam Cuttack Fire Station,BissamCuttack,**Pin Code:**765019 **CONTACT PERSON:**Bissam Cuttack , Fire Officer **CONTACT NO.:**06863-211530, , , 9438720153 **EMAIL ID:**	**RESOURCE DESC:**Pump-high Pressure, portable **LOCATION:**Bissam Cuttack **AVAILABLE TIME:**January to December **SOURCE:**Govt **ENTERED ON: 7/1/2017(MM/DD/YY)**	**1-Nos**
		Total no. of Pump - high pressure, portable available	**4-Nos**

.

.Resource Name - Ports - fire fighting team

1	**DEPT NAME:**Fire Department **DEPT ADDR:**Gunupur Fire Station,Gunupur,**Pin Code:**765001 **CONTACT PERSON:**Devi Prasad Dash , Station Officer **CONTACT NO.:**06856-250333, , , 7978679138 **EMAIL ID:**	**RESOURCE DESC:**Ports - fire fighting team **LOCATION:**NA **AVAILABLE TIME:**January to December **SOURCE:**Govt **LAST UPDATED ON: 6/29/2017(MM/DD/YY)**	**18-Persons**
		Total no. of Ports - fire fighting team available	**18-Persons**

.

.Resource Name - Ports - fire fighting team

1	**DEPT NAME:**Fire Department **DEPT ADDR:**Gumuda Fire Station,Gumuda,**Pin Code:**765024 **CONTACT PERSON:**LaxmiCharan Mahapatra , Station Officer **CONTACT NO.:**06857-258222, , , 9438059050 **EMAIL ID:**mluxmicharan@gmail.com	**RESOURCE DESC:**Ports - fire fighting team **LOCATION:**NA **AVAILABLE TIME:**January to December **SOURCE:**Govt **ENTERED ON: 6/29/2017(MM/DD/YY)**	**1-Team**
		Total no. of Ports - fire fighting team available	**1-Team**

.

.Resource Name - Ports - fire fighting team

1	**DEPT NAME:**Fire Department **DEPT ADDR:**Muniguda Fire Station,Muniguda,**Pin Code:**065020 **CONTACT PERSON:**Bramhananda Pradhan , Leading Fire Men **CONTACT NO.:**06863-21120, , , 9438101681 **EMAIL ID:**	**RESOURCE DESC:**Ports - fire fighting team **LOCATION:**NA **AVAILABLE TIME:**January to December **SOURCE:**Govt **ENTERED ON: 7/3/2017(MM/DD/YY)**	**1-Unit**
2	**DEPT NAME:**Fire Department **DEPT ADDR:**Bissam Cuttack Fire Station,BissamCuttack,**Pin Code:**765019	**RESOURCE DESC:**Ports - fire fighting team **LOCATION:**NA **AVAILABLE TIME:**January to December	**1-Unit**

	CONTACT PERSON: Bissam Cuttack , Fire Officer **CONTACT NO.:**06863-211530, , , 9438720153 **EMAIL ID:**	**SOURCE:**Govt **ENTERED ON: 7/1/2017(MM/DD/YY)**	
		Total no. of Ports - fire fighting team available	**2-Unit**

.

.**Resource Name - Pick axe**

1	**DEPT NAME:**Fire Department **DEPT ADDR:** Raniguda Farm, Rayagada,Rayagada,**Pin Code:**765001 **CONTACT PERSON:**Sri Debi Prasad Dash , Incharge Asst. Fire Officer **CONTACT NO.:**06856-222222, , , 7978679138 **EMAIL ID:**	**RESOURCE DESC:**Pick axe **LOCATION:**Rayagada **AVAILABLE TIME:**January to December **SOURCE:**Govt **LAST UPDATED ON: 6/29/2017(MM/DD/YY)**	**5-Nos**
2	**DEPT NAME:**Fire Department **DEPT ADDR:**Kalyansingpur Fire Station,Kalyansingpur,**Pin Code:**765016 **CONTACT PERSON:**Aditya Kumar Panda , Leading Fire Men **CONTACT NO.:**06856-275044, , , 7077468629 **EMAIL ID:**	**RESOURCE DESC:**Pick axe **LOCATION:**Kalyansingpur **AVAILABLE TIME:**February to December **SOURCE:**Govt **ENTERED ON: 7/4/2017(MM/DD/YY)**	**2-Nos**
3	**DEPT NAME:**Fire Department **DEPT ADDR:**Bissam Cuttack Fire Station,BissamCuttack,**Pin Code:**765019 **CONTACT PERSON:**Bissam Cuttack , Fire Officer **CONTACT NO.:**06863-211530, , , 9438720153 **EMAIL ID:**	**RESOURCE DESC:**Pick axe **LOCATION:**Bissam Cuttack **AVAILABLE TIME:**January to December **SOURCE:**Govt **ENTERED ON: 7/1/2017(MM/DD/YY)**	**3-Nos**
4	**DEPT NAME:**Revenue and Disaster managmentdeptt **DEPT ADDR:**Tahsildar,Kolnora,Kolnora,**PinCode:**765001 **CONTACT PERSON:**Tahsildar, Kolnora , Tahsildar, Kolnora **CONTACT NO.:**06856-233729, , , 9937962922 **EMAIL ID:**	**RESOURCE DESC:**Pick axe **LOCATION:**Tahsildar,Kolnora **AVAILABLE TIME:**January to December **SOURCE:**Govt **ENTERED ON: 7/14/2017(MM/DD/YY)**	**5-Nos**
5	**DEPT NAME:**Fire Department **DEPT ADDR:**Gunupur Fire Station,Gunupur,**Pin Code:**765001 **CONTACT PERSON:**Devi Prasad Dash , Station Officer **CONTACT NO.:**06856-250333, , , 7978679138 **EMAIL ID:**	**RESOURCE DESC:**Pick Axe **LOCATION:**Gunupur **AVAILABLE TIME:**January to December **SOURCE:**Govt **ENTERED ON: 6/29/2017(MM/DD/YY)**	**1-Nos**
6	**DEPT NAME:**Fire Department **DEPT ADDR:**Padmapur Fire Station,Kalyansingpur,**Pin Code:**754200 **CONTACT PERSON:**Krushna Chandra Pradhan , Leading Fire Men **CONTACT NO.:**06683-223499, , , 9078260065 **EMAIL ID:**	**RESOURCE DESC:**Pick axe **LOCATION:**Padmapur **AVAILABLE TIME:**January to December **SOURCE:**Govt **ENTERED ON: 7/4/2017(MM/DD/YY)**	**2-Nos**
		Total no. of Pick axe available	**18-Nos**

.

.**Resource Name - Pick axe**

1	**DEPT NAME:**Fire Department **DEPT ADDR:**Muniguda Fire Satation,Muniguda,**Pin Code:**065020 **CONTACT PERSON:**Bramhananda Pradhan , Leading Fire Men **CONTACT NO.:**06863-21120, , , 9438101681 **EMAIL ID:**	**RESOURCE DESC:**Pick axe **LOCATION:**Muniguda **AVAILABLE TIME:**January to December **SOURCE:**Govt **ENTERED ON: 7/3/2017(MM/DD/YY)**	**1-Unit**
		Total no. of Pick axe available	**1-Unit**

.

.**Resource Name - Pump**

1	**DEPT NAME:**Fire Department **DEPT ADDR:**Muniguda Fire Sattion,Muniguda,**Pin Code:**065020 **CONTACT PERSON:**Bramhananda Pradhan , Leading Fire Men **CONTACT NO.:**06863-21120, , , 9438101681 **EMAIL ID:**	**RESOURCE DESC:**Pump **LOCATION:**Muniguda **AVAILABLE TIME:**January to December **SOURCE:**Govt **LAST UPDATED ON: 7/3/2017(MM/DD/YY)**	**1-Nos**

2	**DEPT NAME:**Fire Department **DEPT ADDR:**Kalyansingpur Fire Station,Kalyansingpur,**Pin Code:**765016 **CONTACT PERSON:**Aditya Kumar Panda , Leading Fire Men **CONTACT NO.:**06856-275044, , , 7077468629 **EMAIL ID:**	**RESOURCE DESC:**Pump **LOCATION:**Kalyansingpur **AVAILABLE TIME:**January to December **SOURCE:**Govt **ENTERED ON: 7/4/2017(MM/DD/YY)**	**1-Nos**
3	**DEPT NAME:**Fire Department **DEPT ADDR:**Gunupur Fire Station,Gunupur,**Pin Code:**765001 **CONTACT PERSON:**Devi Prasad Dash , Station Officer **CONTACT NO.:**06856-250333, , , 7978679138 **EMAIL ID:**	**RESOURCE DESC:**Pump **LOCATION:**Gunupur **AVAILABLE TIME:**January to December **SOURCE:**Govt **ENTERED ON: 6/29/2017(MM/DD/YY)**	**1-Nos**
4	**DEPT NAME:**Fire Department **DEPT ADDR:**Padmapur Fire Station,Kalyansingpur,**Pin Code:**754200 **CONTACT PERSON:**Krushna Chandra Pradhan , Leading Fire Men **CONTACT NO.:**06683-223499, , , 9078260065 **EMAIL ID:**	**RESOURCE DESC:**Pump **LOCATION:**Padmapur **AVAILABLE TIME:**January to December **SOURCE:**Govt **ENTERED ON: 7/4/2017(MM/DD/YY)**	**1-Nos**
		Total no. of Pump available	**4-Nos**

.

.Resource Name - Public Address System

1	**DEPT NAME:**Fire Department **DEPT ADDR:**Muniguda Fire Station,Muniguda,**Pin Code:**065020 **CONTACT PERSON:**Bramhananda Pradhan , Leading Fire Men **CONTACT NO.:**06863-21120, , , 9438101681 **EMAIL ID:**	**RESOURCE DESC:**Public Address System **LOCATION:**Muniguda **AVAILABLE TIME:**January to December **SOURCE:**Govt **LAST UPDATED ON: 7/3/2017(MM/DD/YY)**	**2-Nos**
2	**DEPT NAME:**Revenue and Disaster managmentdeptt **DEPT ADDR:**Tahsildar,Kolnora,Kolnora,**PinCode:**765001 **CONTACT PERSON:**Tahsildar, Kolnora , Tahsildar, Kolnora **CONTACT NO.:**06856-233729, , , 9937962922 **EMAIL ID:**	**RESOURCE DESC:**Public Address System **LOCATION:**Tahsildar,Kolnora **AVAILABLE TIME:**January to December **SOURCE:**Govt **ENTERED ON: 7/14/2017(MM/DD/YY)**	**5-Nos**
		Total no. of Public Address System available	**7-Nos**

Resource Name - Rope ladder

1	**DEPT NAME:**Fire Department **DEPT ADDR:**Padmapur Fire Station,Kalyansingpur,**Pin Code:**754200 **CONTACT PERSON:**Krushna Chandra Pradhan , Leading Fire Men **CONTACT NO.:**06683-223499, , , 9078260065 **EMAIL ID:**	**RESOURCE DESC:**Rope ladder **LOCATION:**Padmapur **AVAILABLE TIME:**January to December **SOURCE:**Govt **ENTERED ON: 7/4/2017(MM/DD/YY)**	**1-Nos**
2	**DEPT NAME:**Fire Department **DEPT ADDR:**Gumuda Fire Station,Gumuda,**Pin Code:** **CONTACT PERSON:**LaxmiCharan Mahapatra , Station Officer **CONTACT NO.:**06857-258222, , , 9438059050 **EMAIL ID:**mluxmicharan@gmail.com	**RESOURCE DESC:**RopeLedder **LOCATION:**Gumuda **AVAILABLE TIME:**January to December **SOURCE:**Govt **LAST UPDATED ON: 6/29/2017(MM/DD/YY)**	**1-Nos**
3	**DEPT NAME:**Fire Department **DEPT ADDR:**Kalyansingpur Fire Station,Kalyansingpur,**Pin Code:**765016 **CONTACT PERSON:**Aditya Kumar Panda , Leading Fire Men **CONTACT NO.:**06856-275044, , , 7077468629 **EMAIL ID:**	**RESOURCE DESC:**Rope Ladder **LOCATION:**Kalyansingpur **AVAILABLE TIME:**January to December **SOURCE:**Govt **ENTERED ON: 7/4/2017(MM/DD/YY)**	**1-Nos**
4	**DEPT NAME:**Fire Department **DEPT ADDR:**Muniguda Fire Station,Muniguda,**Pin Code:**065020 **CONTACT PERSON:**Bramhananda Pradhan , Leading Fire Men **CONTACT NO.:**06863-21120, , , 9438101681 **EMAIL ID:**	**RESOURCE DESC:**Rope Ladder **LOCATION:**Muniguda **AVAILABLE TIME:**January to December **SOURCE:**Govt **ENTERED ON: 7/3/2017(MM/DD/YY)**	**1-Nos**

5	**DEPT NAME:**Fire Department **DEPT ADDR:**Ranigudafarm,Rayagada,Rayagada,**Pin Code:**765001 **CONTACT PERSON:**Devi Prasad Dash , Incharge Asst. fire Officer **CONTACT NO.:**06856-222222, , , 7978679138 **EMAIL ID:**	**RESOURCE DESC:**Rope Ladder **LOCATION:**Rayagada **AVAILABLE TIME:**January to December **SOURCE:**Govt **ENTERED ON: 6/29/2017(MM/DD/YY)**	**1-Nos**
6	**DEPT NAME:**Fire Department **DEPT ADDR:**Gunupur Fire Station,Gunupur,**Pin Code:**765001 **CONTACT PERSON:**Devi Prasad Dash , Station Officer **CONTACT NO.:**06856-250333, , , 7978679138 **EMAIL ID:**	**RESOURCE DESC:**RopeLedder **LOCATION:**Gunupur **AVAILABLE TIME:**January to December **SOURCE:**Govt **ENTERED ON: 6/29/2017(MM/DD/YY)**	**2-Nos**
7	**DEPT NAME:**Fire Department **DEPT ADDR:**Bissam Cuttack Fire Station,BissamCuttack,**Pin Code:**765019 **CONTACT PERSON:**Bissam Cuttack , Fire Officer **CONTACT NO.:**06863-211530, , , 9438720153 **EMAIL ID:**	**RESOURCE DESC:**Rope Ladder **LOCATION:**Bissam Cuttack **AVAILABLE TIME:**January to December **SOURCE:**Govt **ENTERED ON: 7/1/2017(MM/DD/YY)**	**2-Nos**
		Total no. of Rope ladder available	**9-Nos**

.

.Resource Name - Rope

1	**DEPT NAME:**Revenue and Disaster managmentdeptt **DEPT ADDR:**Tahsildar,Kolnora,Kolnora,**Pin Code:**765001 **CONTACT PERSON:**Tahsildar, Kolnora , Tahsildar, Kolnora **CONTACT NO.:**06856-233729, , , 9937962922 **EMAIL ID:**	**RESOURCE DESC:**Rope **LOCATION:**Tahsildar,Kolnora **AVAILABLE TIME:**January to December **SOURCE:**Govt **ENTERED ON: 7/14/2017(MM/DD/YY)**	**10-Nos**
2	**DEPT NAME:**Fire Department **DEPT ADDR:** Raniguda Farm, Rayagada,Rayagada,**Pin Code:**765001 **CONTACT PERSON:**Sri Debi Prasad Dash , Incharge Asst. Fire Officer **CONTACT NO.:**06856-222222, , , 7978679138 **EMAIL ID:**	**RESOURCE DESC:**Rope **LOCATION:**Rayagada **AVAILABLE TIME:**January to December **SOURCE:**Govt **LAST UPDATED ON: 6/29/2017(MM/DD/YY)**	**9-Nos**
3	**DEPT NAME:**Fire Department **DEPT ADDR:**Muniguda Fire Station,Muniguda,**Pin Code:**065020 **CONTACT PERSON:**Bramhananda Pradhan , Leading Fire Men **CONTACT NO.:**06863-21120, , , 9438101681 **EMAIL ID:**	**RESOURCE DESC:**Rope **LOCATION:**Muniguda **AVAILABLE TIME:**January to December **SOURCE:**Govt **LAST UPDATED ON: 7/3/2017(MM/DD/YY)**	**2-Nos**
4	**DEPT NAME:**Fire Department **DEPT ADDR:**Gunupur Fire Station,Gunupur,**Pin Code:**765001 **CONTACT PERSON:**Devi Prasad Dash , Station Officer **CONTACT NO.:**06856-250333, , , 7978679138 **EMAIL ID:**	**RESOURCE DESC:**Rope **LOCATION:**Gunupur **AVAILABLE TIME:**January to December **SOURCE:**Govt **ENTERED ON: 6/29/2017(MM/DD/YY)**	**2-Nos**
5	**DEPT NAME:**Fire Department **DEPT ADDR:**Padmapur Fire Station,Kalyansingpur,**Pin Code:**754200 **CONTACT PERSON:**Krushna Chandra Pradhan , Leading Fire Men **CONTACT NO.:**06683-223499, , , 9078260065 **EMAIL ID:**	**RESOURCE DESC:**Rope **LOCATION:**Padmapur **AVAILABLE TIME:**January to December **SOURCE:**Govt **ENTERED ON: 7/4/2017(MM/DD/YY)**	**2-Nos**
6	**DEPT NAME:**Fire Department **DEPT ADDR:**Bissam Cuttack Fire Station,BissamCuttack,**Pin Code:**765019 **CONTACT PERSON:**Bissam Cuttack , Fire Officer **CONTACT NO.:**06863-211530, , , 9438720153 **EMAIL ID:**	**RESOURCE DESC:**Rope **LOCATION:**Bissam Cuttack **AVAILABLE TIME:**January to December **SOURCE:**Govt **ENTERED ON: 7/1/2017(MM/DD/YY)**	**3-Nos**
		Total no. of Rope available	**28-Nos**

Resource Name - Sledge hammer

1	**DEPT NAME:**Fire Department **DEPT ADDR:**Raniguda Farm, Rayagada,Rayagada,**Pin Code:**765001	**RESOURCE DESC:**Sledge Hammer **LOCATION:**Rayagada	**2-Nos**

	CONTACT PERSON: Sri Debi Prasad Dash , Incharge Asst. Fire Officer **CONTACT NO.:**06856-222222, , , 7978679138 **EMAIL ID:**prasaddevi.dash32@gmail.com	**AVAILABLE TIME:**January to December **SOURCE:**Govt **LAST UPDATED ON: 6/29/2017(MM/DD/YY)**	
		Total no. of Sledge hammer available	**2-Nos**

.

.Resource Name - Smoke Blower and Exhauster

1	**DEPT NAME:**Fire Department **DEPT ADDR:** Raniguda Farm, Rayagada,Rayagada,**Pin Code:**765001 **CONTACT PERSON:**Sri Debi Prasad Dash , Incharge Asst. Fire Officer **CONTACT NO.:**06856-222222, , , 7978679138 **EMAIL ID:**	**RESOURCE DESC:**Smoke Blower and Exhauster **LOCATION:**Rayagada **AVAILABLE TIME:**January to December **SOURCE:**Govt **LAST UPDATED ON: 6/29/2017(MM/DD/YY)**	**1-Nos**
		Total no. of Smoke Blower and Exhauster available	**1-Nos**

.

.Resource Name - Slotted Screwdrivers

1	**DEPT NAME:**Revenue and Disaster managmentdeptt **DEPT ADDR:**Tahsildar, Kolnora,Kolnora,**Pin Code:**765001 **CONTACT PERSON:**Tahsildar, Kolnora , Tahsildar, Kolnora **CONTACT NO.:**06856-233729, , , 9937962922 **EMAIL ID:**	**RESOURCE DESC:**Slorted Screwdrivers **LOCATION:**Tahsildar,Kolnora **AVAILABLE TIME:**January to December **SOURCE:**Govt **ENTERED ON: 7/14/2017(MM/DD/YY)**	**05-Nos**
		Total no. of Slotted Screwdrivers available	**5-Nos**

.

.Resource Name - Search light

1	**DEPT NAME:**Fire Department **DEPT ADDR:**Muniguda Fire Station,Muniguda,**Pin Code:**065020 **CONTACT PERSON:**Bramhananda Pradhan , Leading Fire Men **CONTACT NO.:**06863-21120, , , 9438101681 **EMAIL ID:**	**RESOURCE DESC:**Search Light **LOCATION:**Muniguda **AVAILABLE TIME:**January to December **SOURCE:**Govt **LAST UPDATED ON: 7/3/2017(MM/DD/YY)**	**1-Nos**
2	**DEPT NAME:**Fire Department **DEPT ADDR:** Raniguda Farm, Rayagada,Rayagada,**Pin Code:**765001 **CONTACT PERSON:**Sri Debi Prasad Dash , Incharge Asst. Fire Officer **CONTACT NO.:**06856-222222, , , 7978679138 **EMAIL ID:**	**RESOURCE DESC:**Search Light **LOCATION:**Rayagada **AVAILABLE TIME:**January to December **SOURCE:**Govt **LAST UPDATED ON: 6/29/2017(MM/DD/YY)**	**2-Nos**
3	**DEPT NAME:**Fire Department **DEPT ADDR:**Gunupur Fire Station,Gunupur,**Pin Code:**765001 **CONTACT PERSON:**Devi Prasad Dash , Station Officer **CONTACT NO.:**06856-250333, , , 7978679138 **EMAIL ID:**	**RESOURCE DESC:**Search Light **LOCATION:**Gunupur **AVAILABLE TIME:**January to December **SOURCE:**Govt **ENTERED ON: 6/29/2017(MM/DD/YY)**	**1-Nos**
4	**DEPT NAME:**Fire Department **DEPT ADDR:**Padmapur Fire Station,Kalyansingpur,**Pin Code:**754200 **CONTACT PERSON:**Krushna Chandra Pradhan , Leading Fire Men **CONTACT NO.:**06683-223499, , , 9078260065 **EMAIL ID:**	**RESOURCE DESC:**Search Light **LOCATION:**Padmapur **AVAILABLE TIME:**January to December **SOURCE:**Govt **ENTERED ON: 7/4/2017(MM/DD/YY)**	**1-Nos**
5	**DEPT NAME:**Fire Department **DEPT ADDR:**Bissam Cuttack Fire Station,BissamCuttack,**Pin Code:**765019 **CONTACT PERSON:**Bissam Cuttack , Fire Officer **CONTACT NO.:**06863-211530, , , 9438720153 **EMAIL ID:**	**RESOURCE DESC:**Search Light **LOCATION:**Bissam Cuttack **AVAILABLE TIME:**January to December **SOURCE:**Govt **ENTERED ON: 7/1/2017(MM/DD/YY)**	**2-Nos**
		Total no. of Search light available	**7-Nos**

.

.Resource Name - Search and Rescue Teams for Collapsed Structures

1	**DEPT NAME:**Fire Department **DEPT ADDR:**Bissam Cuttack Fire	**RESOURCE DESC:**Search and Rescue Teams for Collapsed Structures	**1-Nos**

	Station,BissamCuttack,**Pin Code:**765019 **CONTACT PERSON:**Bissam Cuttack , Fire Officer **CONTACT NO.:**06863-211530, , , 9438720153 **EMAIL ID:**	**LOCATION:**NA **AVAILABLE TIME:**January to December **SOURCE:**Govt **ENTERED ON: 7/1/2017(MM/DD/YY)**	
		Total no. of Search and Rescue Teams for Collapsed Structures available	**1-Nos**

.

.Resource Name - Search and Rescue Teams for Collapsed Structures

1	**DEPT NAME:**Fire Department **DEPT ADDR:**Gunupur Fire Station,Gunupur,**Pin Code:**765001 **CONTACT PERSON:**Devi Prasad Dash , Station Officer **CONTACT NO.:**06856-250333, , , 7978679138 **EMAIL ID:**	**RESOURCE DESC:**Search and Rescue Teams for Cillapse **LOCATION:**NA **AVAILABLE TIME:**January to December **SOURCE:**Govt **LAST UPDATED ON: 6/29/2017(MM/DD/YY)**	**18-Persons**
		Total no. of Search and Rescue Teams for Collapsed Structures available	**18-Persons**

.

.Resource Name - Search and Rescue Teams for Collapsed Structures

1	**DEPT NAME:**Fire Department **DEPT ADDR:**Gumuda Fire Station,Gumuda,**Pin Code:**765024 **CONTACT PERSON:**LaxmiCharan Mahapatra , Station Officer **CONTACT NO.:**06857-258222, , , 9438059050 **EMAIL ID:**mluxmicharan@gmail.com	**RESOURCE DESC:**Search and Rescue Teams for Collapsed Structures **LOCATION:**NA **AVAILABLE TIME:**January to December **SOURCE:**Govt **ENTERED ON: 6/29/2017(MM/DD/YY)**	**1-Unit**
2	**DEPT NAME:**Fire Department **DEPT ADDR:**Muniguda Fire Station,Muniguda,**Pin Code:**065020 **CONTACT PERSON:**BramhanandaPradhan , Leading Fire Men **CONTACT NO.:**06863-21120, , , 9438101681 **EMAIL ID:**	**RESOURCE DESC:**Search and Rescue Teams for Collapsed Structures **LOCATION:**NA **AVAILABLE TIME:**January to December **SOURCE:**Govt **ENTERED ON: 7/3/2017(MM/DD/YY)**	**1-Unit**
		Total no. of Search and Rescue Teams for Collapsed Structures available	**2-Unit**

.

.Resource Name - Search and Rescue Teams for Flood

1	**DEPT NAME:**Fire Department **DEPT ADDR:**Gumuda Fire Station,Gumuda,**PinCode:**765024 **CONTACT PERSON:**LaxmiCharan Mahapatra , Station Officer **CONTACT NO.:**06857-258222, , , 9438059050 **EMAIL ID:**mluxmicharan@gmail.com	**RESOURCE DESC:**Search and Rescue Teams for Flood **LOCATION:**NA **AVAILABLE TIME:**January to December **SOURCE:**Govt **ENTERED ON: 6/29/2017(MM/DD/YY)**	**1-Team**
		Total no. of Search and Rescue Teams for Flood available	**1-Team**

.

.Resource Name - Search and Rescue Teams for Flood

1	**DEPT NAME:**Fire Department **DEPT ADDR:**Muniguda Fire Station,Muniguda,**Pin Code:**065020 **CONTACT PERSON:**Bramhananda Pradhan , Leading Fire Men **CONTACT NO.:**06863-21120, , , 9438101681 **EMAIL ID:**	**RESOURCE DESC:**Search and Rescue Teams for Flood **LOCATION:**NA **AVAILABLE TIME:**January to December **SOURCE:**Govt **ENTERED ON: 7/3/2017(MM/DD/YY)**	**1-Unit**
2	**DEPT NAME:**Fire Department **DEPT ADDR:**Bissam Cuttack Fire Station,BissamCuttack,**Pin Code:**765019 **CONTACT PERSON:**Bissam Cuttack , Fire Officer **CONTACT NO.:**06863-211530, , , 9438720153 **EMAIL ID:**	**RESOURCE DESC:**Search and Rescue Teams for Flood **LOCATION:**NA **AVAILABLE TIME:**January to December **SOURCE:**Govt **ENTERED ON: 7/1/2017(MM/DD/YY)**	**1-Unit**
		Total no. of Search and Rescue Teams for Flood available	**2-Unit**

.

.Resource Name - Suit - fire entry

1	**DEPT NAME:**Fire Department **DEPT ADDR:** Raniguda Farm, Rayagada,Rayagada,**Pin Code:**765001 **CONTACT PERSON:**Sri Debi Prasad Dash , Incharge Asst. Fire Officer	**RESOURCE DESC:**Suit-Fire entry **LOCATION:**Rayagada **AVAILABLE TIME:**January to December **SOURCE:**Govt	**2-Nos**

	CONTACT NO.:06856-222222, , , 7978679138 **EMAIL ID:**	**LAST UPDATED ON: 6/29/2017(MM/DD/YY)**	
		Total no. of Suit - fire entry available	**2-Nos**

.

.**Resource Name - Suit - fire proximity**

1	**DEPT NAME:**Fire Department **DEPT ADDR:** Raniguda Farm, Rayagada,Rayagada,**Pin Code:**765001 **CONTACT PERSON:**Sri Debi Prasad Dash , Incharge Asst. Fire Officer **CONTACT NO.:**06856-222222, , , 7978679138 **EMAIL ID:**	**RESOURCE DESC:**Suit-Fire Proximity **LOCATION:**Rayagada **AVAILABLE TIME:**January to December **SOURCE:**Govt **LAST UPDATED ON: 6/29/2017(MM/DD/YY)**	**1-Nos**
		Total no. of Suit - fire proximity available	**1-Nos**

.

.**Resource Name - Stretcher normal**

1	**DEPT NAME:**Fire Department **DEPT ADDR:**Bissam Cuttack Fire Station,BissamCuttack,**Pin Code:**765019 **CONTACT PERSON:**Bissam Cuttack , Fire Officer **CONTACT NO.:**06863-211530, , , 9438720153 **EMAIL ID:**	**RESOURCE DESC:**Stretcher normal **LOCATION:**Bissam Cuttack **AVAILABLE TIME:**January to December **SOURCE:**Govt **ENTERED ON: 7/1/2017(MM/DD/YY)**	**1-Nos**
2	**DEPT NAME:**Fire Department **DEPT ADDR:**Gumuda Fire Station,Gumuda,**Pin Code:**765024 **CONTACT PERSON:**LaxmiCharan Mahapatra , Station Officer **CONTACT NO.:**06857-258222, , , 9438059050 **EMAIL ID:**mluxmicharan@gmail.com	**RESOURCE DESC:**Stretcher normal **LOCATION:**Gumuda **AVAILABLE TIME:**January to December **SOURCE:**Govt **ENTERED ON: 6/29/2017(MM/DD/YY)**	**1-Nos**
3	**DEPT NAME:**Fire Department **DEPT ADDR:**Bissam Cuttack Fire Station,BissamCuttack,**Pin Code:**765019 **CONTACT PERSON:**Bissam Cuttack , Fire Officer **CONTACT NO.:**06863-211530, , , 9438720153 **EMAIL ID:**	**RESOURCE DESC:**Stretcher normal **LOCATION:**Bissam Cuttack **AVAILABLE TIME:**February to December **SOURCE:**Govt **ENTERED ON: 7/1/2017(MM/DD/YY)**	**1-Nos**
4	**DEPT NAME:**Fire Department **DEPT ADDR:**Muniguda Fire Station,Muniguda,**Pin Code:**065020 **CONTACT PERSON:**Bramhananda Pradhan , Leading Fire Men **CONTACT NO.:**06863-21120, , , 9438101681 **EMAIL ID:**	**RESOURCE DESC:**Stretcher normal **LOCATION:**Muniguda **AVAILABLE TIME:**January to December **SOURCE:**Govt **ENTERED ON: 7/3/2017(MM/DD/YY)**	**1-Nos**
5	**DEPT NAME:**Fire Department **DEPT ADDR:**Kalyansingpur Fire Station,Kalyansingpur,**Pin Code:**765016 **CONTACT PERSON:**Aditya Kumar Panda , Leading Fire Men **CONTACT NO.:**06856-275044, , , 7077468629 **EMAIL ID:**	**RESOURCE DESC:**Stretcher normal **LOCATION:**Kalyansingpur **AVAILABLE TIME:**January to December **SOURCE:**Govt **ENTERED ON: 7/4/2017(MM/DD/YY)**	**1-Nos**
6	**DEPT NAME:**Fire Department **DEPT ADDR:**Ranigudafarm,Rayagada,Rayagada,**Pin Code:**765001 **CONTACT PERSON:**Devi Prasad Dash , Incharge Asst. fire Officer **CONTACT NO.:**06856-222222, , , 7978679138 **EMAIL ID:**	**RESOURCE DESC:**Stretcher normal **LOCATION:**Rayagada **AVAILABLE TIME:**January to December **SOURCE:**Govt **ENTERED ON: 6/29/2017(MM/DD/YY)**	**1-Nos**
7	**DEPT NAME:**Fire Department **DEPT ADDR:**Gunupur Fire Station,Gunupur,**Pin Code:**765001 **CONTACT PERSON:**Devi Prasad Dash , Station Officer **CONTACT NO.:**06856-250333, , , 7978679138 **EMAIL ID:**	**RESOURCE DESC:**Stretcher normal **LOCATION:**Gunupur **AVAILABLE TIME:**January to December **SOURCE:**Govt **ENTERED ON: 6/29/2017(MM/DD/YY)**	**1-Nos**
		Total no. of Stretcher normal available	**7-Nos**

.

.**Resource Name - Search and Rescue Teams for NBC Disasters**

1	**DEPT NAME:**Fire Department **DEPT ADDR:**Muniguda Fire Station,Muniguda,**Pin**	**RESOURCE DESC:**Search and Rescue Teams for NBC Disasters	**1-Unit**

	Code:065020 **CONTACT PERSON:**Bramhananda Pradhan , Leading Fire Men **CONTACT NO.:**06863-21120, , , 9438101681 **EMAIL ID:**	**LOCATION:**NA **AVAILABLE TIME:**January to December **SOURCE:**Govt **ENTERED ON: 7/3/2017(MM/DD/YY)**	
2	**DEPT NAME:**Fire Department **DEPT ADDR:**Bissam Cuttack Fire Station,BissamCuttack,**Pin Code:**765019 **CONTACT PERSON:**Bissam Cuttack , Fire Officer **CONTACT NO.:**06863-211530, , , 9438720153 **EMAIL ID:**	**RESOURCE DESC:**Search and Rescue Teams for NBC Disasters **LOCATION:**NA **AVAILABLE TIME:**January to December **SOURCE:**Govt **ENTERED ON: 7/1/2017(MM/DD/YY)**	**1-Unit**
		Total no. of Search and Rescue Teams for NBC Disasters available	**2-Unit**

.

.Resource Name - Shovel

1	**DEPT NAME:**Fire Department **DEPT ADDR:**Bissam Cuttack Fire Station,BissamCuttack,**Pin Code:**765019 **CONTACT PERSON:**Bissam Cuttack , Fire Officer **CONTACT NO.:**06863-211530, , , 9438720153 **EMAIL ID:**	**RESOURCE DESC:**Shovel **LOCATION:**Bissam Cuttack **AVAILABLE TIME:**January to December **SOURCE:**Govt **ENTERED ON: 7/1/2017(MM/DD/YY)**	**5-Nos**
2	**DEPT NAME:**Fire Department **DEPT ADDR:**Muniguda Fire Station,Muniguda,**Pin Code:**065020 **CONTACT PERSON:**Bramhananda Pradhan , Leading Fire Men **CONTACT NO.:**06863-21120, , , 9438101681 **EMAIL ID:**	**RESOURCE DESC:**Shovel **LOCATION:**Muniguda **AVAILABLE TIME:**January to December **SOURCE:**Govt **LAST UPDATED ON: 7/3/2017(MM/DD/YY)**	**2-Nos**
3	**DEPT NAME:**Fire Department **DEPT ADDR:**Kalyansingpur Fire Station,Kalyansingpur,**Pin Code:**765016 **CONTACT PERSON:**Aditya Kumar Panda , Leading Fire Men **CONTACT NO.:**06856-275044, , , 7077468629 **EMAIL ID:**	**RESOURCE DESC:**Shovel **LOCATION:**Kalyansingpur **AVAILABLE TIME:**January to December **SOURCE:**Govt **ENTERED ON: 7/4/2017(MM/DD/YY)**	**2-Nos**
4	**DEPT NAME:**Fire Department **DEPT ADDR:** Raniguda Farm, Rayagada,Rayagada,**Pin Code:**765001 **CONTACT PERSON:**Sri Debi Prasad Dash , Incharge Asst. Fire Officer **CONTACT NO.:**06856-222222, , , 7978679138 **EMAIL ID:**	**RESOURCE DESC:**Shovel **LOCATION:**Rayagada **AVAILABLE TIME:**January to December **SOURCE:**Govt **LAST UPDATED ON: 6/29/2017(MM/DD/YY)**	**4-Nos**
5	**DEPT NAME:**Fire Department **DEPT ADDR:**Gunupur fire Station,Gunupur,**Pin Code:**765001 **CONTACT PERSON:**Devi Prasad Dash , Station Officer **CONTACT NO.:**06856-250333, , , 7978679138 **EMAIL ID:**	**RESOURCE DESC:**Shovel **LOCATION:**Gunupur **AVAILABLE TIME:**January to December **SOURCE:**Govt **ENTERED ON: 6/29/2017(MM/DD/YY)**	**2-Nos**
6	**DEPT NAME:**Fire Department **DEPT ADDR:**Padmapur Fire Station,Kalyansingpur,**Pin Code:**754200 **CONTACT PERSON:**Krushna Chandra Pradhan , Leading Fire Men **CONTACT NO.:**06683-223499, , , 9078260065 **EMAIL ID:**	**RESOURCE DESC:**Shovel **LOCATION:**Padmapur **AVAILABLE TIME:**January to December **SOURCE:**Govt **ENTERED ON: 7/4/2017(MM/DD/YY)**	**2-Nos**
		Total no. of Shovel available	**17-Nos**

.

.Resource Name - Spade

1	**DEPT NAME:**Fire Department **DEPT ADDR:**Bissam Cuttack Fire Station,BissamCuttack,**Pin Code:**765019 **CONTACT PERSON:**Bissam Cuttack , Fire Officer **CONTACT NO.:**06863-211530, , , 9438720153 **EMAIL ID:**	**RESOURCE DESC:**Spade **LOCATION:**Bissam Cuttack **AVAILABLE TIME:**January to December **SOURCE:**Govt **ENTERED ON: 7/1/2017(MM/DD/YY)**	**2-Nos**
2	**DEPT NAME:**Fire Department **DEPT ADDR:**Muniguda Fire Station,Muniguda,**Pin Code:**065020 **CONTACT PERSON:**Bramhananda Pradhan , Leading Fire Men	**RESOURCE DESC:**Spade **LOCATION:**Muniguda **AVAILABLE TIME:**January to December **SOURCE:**Govt	**1-Nos**

	CONTACT NO.:06863-21120, , , 9438101681 **EMAIL ID:**	**LAST UPDATED ON: 7/14/2017(MM/DD/YY)**	
3	**DEPT NAME:**Fire Department **DEPT ADDR:**Kalyansingpur Fire Station,Kalyansingpur,**Pin Code:**765016 **CONTACT PERSON:**Aditya Kumar Panda , Leading Fire Men **CONTACT NO.:**06856-275044, , , 7077468629 **EMAIL ID:**	**RESOURCE DESC:**Spade **LOCATION:**Kalyansingpur **AVAILABLE TIME:**January to December **SOURCE:**Govt **ENTERED ON: 7/4/2017(MM/DD/YY)**	**1-Nos**
4	**DEPT NAME:**Revenue and Disaster managmentdeptt **DEPT ADDR:**Tahsildar, Kolnora,Kolnora,**Pin Code:**765001 **CONTACT PERSON:**Tahsildar, Kolnora , Tahsildar, Kolnora **CONTACT NO.:**06856-233729, , , 9937962922 **EMAIL ID:**	**RESOURCE DESC:**Spade **LOCATION:**Tahsildar,Kolnora **AVAILABLE TIME:**January to December **SOURCE:**Govt **ENTERED ON: 7/14/2017(MM/DD/YY)**	**5-Nos**
5	**DEPT NAME:**Fire Department **DEPT ADDR:** Raniguda Farm, Rayagada,Rayagada,**Pin Code:**765001 **CONTACT PERSON:**Sri Debi Prasad Dash , Incharge Asst. Fire Officer **CONTACT NO.:**06856-222222, , , 7978679138 **EMAIL ID:**	**RESOURCE DESC:**Spade **LOCATION:**Rayagada **AVAILABLE TIME:**January to December **SOURCE:**Govt **LAST UPDATED ON: 6/29/2017(MM/DD/YY)**	**3-Nos**
6	**DEPT NAME:**Fire Department **DEPT ADDR:**Gunupur fire Station,Gunupur,**Pin Code:**765001 **CONTACT PERSON:**Devi Prasad Dash , Station Officer **CONTACT NO.:**06856-250333, , , 7978679138 **EMAIL ID:**	**RESOURCE DESC:**Spade **LOCATION:**Gunupur **AVAILABLE TIME:**January to December **SOURCE:**Govt **ENTERED ON: 6/29/2017(MM/DD/YY)**	**4-Nos**
7	**DEPT NAME:**Fire Department **DEPT ADDR:**Padmapur Fire Station,Kalyansingpur,**Pin Code:**754200 **CONTACT PERSON:**Krushna Chandra Pradhan , Leading Fire Men **CONTACT NO.:**06683-223499, , , 9078260065 **EMAIL ID:**	**RESOURCE DESC:**Spade **LOCATION:**Padmapur **AVAILABLE TIME:**January to December **SOURCE:**Govt **ENTERED ON: 7/4/2017(MM/DD/YY)**	**2-Nos**
		Total no. of Spade available	**18-Nos**

.

.Resource Name - School

1	**DEPT NAME:**Fire Department **DEPT ADDR:**Gumuda Fire Station,Gumuda,**Pin Code:**765024 **CONTACT PERSON:**LaxmiCharan Mahapatra , Station Officer **CONTACT NO.:**06857-258222, , , 9438059050 **EMAIL ID:**mluxmicharan@gmail.com	**RESOURCE DESC:**School **LOCATION:**Gumuda **AVAILABLE TIME:**January to December **SOURCE:**Govt **ENTERED ON: 6/29/2017(MM/DD/YY)**	**4-Nos**
		Total no. of School available	**4-Nos**

Resource Name - Thermal Power Plant - fire fighting team

1	**DEPT NAME:**Fire Department **DEPT ADDR:**Gumuda Fire Station,Gumuda,**Pin Code:**765024 **CONTACT PERSON:**LaxmiCharan Mahapatra , Station Officer **CONTACT NO.:**06857-258222, , , 9438059050 **EMAIL ID:**mluxmicharan@gmail.com	**RESOURCE DESC:**Thermal Power Plant - fire fighting team **LOCATION:**NA **AVAILABLE TIME:**January to December **SOURCE:**Govt **ENTERED ON: 6/29/2017(MM/DD/YY)**	**1-Team**
		Total no. of Thermal Power Plant - fire fighting team available	**1-Team**

.

.Resource Name - Thermal Power Plant - fire fighting team

1	**DEPT NAME:**Fire Department **DEPT ADDR:**Bissam Cuttack Fire Station,BissamCuttack,**Pin Code:**765019 **CONTACT PERSON:**Bissam Cuttack , Fire Officer **CONTACT NO.:**06863-211530, , , 9438720153 **EMAIL ID:**	**RESOURCE DESC:**Thermal Power Plant - fire fighting team **LOCATION:**NA **AVAILABLE TIME:**January to December **SOURCE:**Govt **ENTERED ON: 7/1/2017(MM/DD/YY)**	**1-Unit**
2	**DEPT NAME:**Fire Department **DEPT ADDR:**Muniguda Fire Station,Muniguda,**Pin**	**RESOURCE DESC:**Thermal Power Plant - fire fighting team	**1-Unit**

	Code:065020 **CONTACT PERSON:**Bramhananda Pradhan , Leading Fire Men **CONTACT NO.:**06863-21120, , , 9438101681 **EMAIL ID:**	**LOCATION:**NA **AVAILABLE TIME:**January to December **SOURCE:**Govt **ENTERED ON: 7/3/2017(MM/DD/YY)**	
		Total no. of Thermal Power Plant - fire fighting team available	**2-Unit**

.

.Resource Name - Tarpaulin

1	**DEPT NAME:**Fire Department **DEPT ADDR:**Padmapur Fire Station,Kalyansingpur,**Pin Code:**754200 **CONTACT PERSON:**Krushna Chandra Pradhan , Leading Fire Men **CONTACT NO.:**06683-223499, , , 9078260065 **EMAIL ID:**	**RESOURCE DESC:**Tarpaulin **LOCATION:**Padmapur **AVAILABLE TIME:**January to December **SOURCE:**Govt **ENTERED ON: 7/4/2017(MM/DD/YY)**	**1-Nos**
2	**DEPT NAME:**Fire Department **DEPT ADDR:**Gumuda Fire Station,Gumuda,**Pin Code:**765024 **CONTACT PERSON:**LaxmiCharan Mahapatra , Station Officer **CONTACT NO.:**06857-258222, , , 9438059050 **EMAIL ID:**mluxmicharan@gmail.com	**RESOURCE DESC:**Tarpaulin **LOCATION:**Gumuda **AVAILABLE TIME:**January to December **SOURCE:**Govt **ENTERED ON: 6/29/2017(MM/DD/YY)**	**1-Nos**
3	**DEPT NAME:**Fire Department **DEPT ADDR:**Muniguda Fire Station,Muniguda,**Pin Code:**065020 **CONTACT PERSON:**Bramhananda Pradhan , Leading Fire Men **CONTACT NO.:**06863-21120, , , 9438101681 **EMAIL ID:**	**RESOURCE DESC:**Tarpaulin **LOCATION:**Muniguda **AVAILABLE TIME:**January to December **SOURCE:**Govt **ENTERED ON: 7/3/2017(MM/DD/YY)**	**2-Nos**
4	**DEPT NAME:**Fire Department **DEPT ADDR:**Bissam Cuttack, Fire Station,BissamCuttack,**Pin Code:**765019 **CONTACT PERSON:**Sri Pradeep Kumar Behera , Station Officer **CONTACT NO.:**06863-211530, , , 9438720153 **EMAIL ID:**	**RESOURCE DESC:**Tarpaulin **LOCATION:**Bissamcuttack **AVAILABLE TIME:**January to December **SOURCE:**Govt **LAST UPDATED ON: 6/30/2017(MM/DD/YY)**	**1-Nos**
5	**DEPT NAME:**Fire Department **DEPT ADDR:**Ranigudafarm,Rayagada,Rayagada,**Pin Code:**765001 **CONTACT PERSON:**Devi Prasad Dash , Incharge Asst. fire Officer **CONTACT NO.:**06856-222222, , , 7978679138 **EMAIL ID:**	**RESOURCE DESC:**Tarpaulin **LOCATION:**Rayagada **AVAILABLE TIME:**January to December **SOURCE:**Govt **ENTERED ON: 6/29/2017(MM/DD/YY)**	**3-Nos**
6	**DEPT NAME:**Fire Department **DEPT ADDR:**Gunupur Fire Station,Gunupur,**PinCode:**765001 **CONTACT PERSON:**Devi Prasad Dash , Station Officer **CONTACT NO.:**06856-250333, , , 7978679138 **EMAIL ID:**	**RESOURCE DESC:**Tarpaulin **LOCATION:**Gunupur **AVAILABLE TIME:**January to December **SOURCE:**Govt **ENTERED ON: 6/29/2017(MM/DD/YY)**	**1-Nos**
		Total no. of Tarpaulin available	**9-Nos**

.

.Resource Name - Telescopic Pneumatic Mast (Light)

1	**DEPT NAME:**Fire Department **DEPT ADDR:** Raniguda Farm, Rayagada,Rayagada,**Pin Code:**765001 **CONTACT PERSON:**Sri Debi Prasad Dash , Incharge Asst. Fire Officer **CONTACT NO.:**06856-222222, , , 7978679138 **EMAIL ID:**	**RESOURCE DESC:**Telescopic Pneumatic Mast (Light) **LOCATION:**Rayagada **AVAILABLE TIME:**January to December **SOURCE:**Govt **LAST UPDATED ON: 6/29/2017(MM/DD/YY)**	**1-Nos**
		Total no. of Telescopic Pneumatic Mast (Light) available	**1-Nos**

Resource Name - Under water BA set

1	**DEPT NAME:**Fire Department **DEPT ADDR:** Raniguda Farm, Rayagada,Rayagada,**Pin Code:**765001 **CONTACT PERSON:**Sri Debi Prasad Dash , Incharge Asst. Fire Officer	**RESOURCE DESC:**Under Water BA set **LOCATION:**Rayagada **AVAILABLE TIME:**January to December **SOURCE:**Govt	**1-Nos**

	CONTACT NO.:06856-222222, , , 7978679138 **EMAIL ID:**	**LAST UPDATED ON: 6/29/2017(MM/DD/YY)**	
		Total no. of Under water BA set available	**1-Nos**

Resource Name - VHF Sets Static

1	**DEPT NAME:**Fire Department **DEPT ADDR:**Bissam Cuttack Fire Station,BissamCuttack,**Pin Code:**765019 **CONTACT PERSON:**Sri Pradeep Kumar Behera , Station Officer **CONTACT NO.:**06863-211530, , , 9438720153 **EMAIL ID:**	**RESOURCE DESC:**VHF Sets Static **LOCATION:**Bissamcuttack **AVAILABLE TIME:**January to December **SOURCE:**Govt **ENTERED ON: 6/30/2017(MM/DD/YY)**	**1-Nos**
2	**DEPT NAME:**Fire Department **DEPT ADDR:**Gunupur Fire Station,Gunupur,**Pin Code:**765001 **CONTACT PERSON:**Devi Prasad Dash , Station Officer **CONTACT NO.:**06856-250333, , , 7978679138 **EMAIL ID:**	**RESOURCE DESC:**VHF Sets Static **LOCATION:**Gunupur **AVAILABLE TIME:**January to December **SOURCE:**Govt **ENTERED ON: 6/29/2017(MM/DD/YY)**	**1-Nos**
3	**DEPT NAME:**Fire Department **DEPT ADDR:**Muniguda Fire Sattion,Muniguda,**Pin Code:**065020 **CONTACT PERSON:**Bramhananda Pradhan , Leading Fire Men **CONTACT NO.:**06863-21120, , , 9438101681 **EMAIL ID:**	**RESOURCE DESC:**VHF Sets Static **LOCATION:**Muniguda **AVAILABLE TIME:**January to December **SOURCE:**Govt **ENTERED ON: 7/3/2017(MM/DD/YY)**	**1-Nos**
4	**DEPT NAME:**Fire Department **DEPT ADDR:**Gumuda Fire Station,Gumuda,**Pin Code:**765024 **CONTACT PERSON:**LaxmiCharan Mahapatra , Station Officer **CONTACT NO.:**06857-258222, , , 9438059050 **EMAIL ID:**mluxmicharan@gmail.com	**RESOURCE DESC:**VHF Sets Static **LOCATION:**Gumuda **AVAILABLE TIME:**January to December **SOURCE:**Govt **ENTERED ON: 6/29/2017(MM/DD/YY)**	**1-Nos**
5	**DEPT NAME:**Fire Department **DEPT ADDR:**Ranigudafarm,Rayagada,Rayagada,**Pin Code:**765001 **CONTACT PERSON:**Devi Prasad Dash , Incharge Asst. fire Officer **CONTACT NO.:**06856-222222, , , 7978679138 **EMAIL ID:**	**RESOURCE DESC:**VHF Sets Static **LOCATION:**Rayagada **AVAILABLE TIME:**January to December **SOURCE:**Govt **ENTERED ON: 6/29/2017(MM/DD/YY)**	**1-Nos**
		Total no. of VHF Sets Static available	**5-Nos**

.

.**Resource Name - VHF Sets Mobile**

1	**DEPT NAME:**Fire Department **DEPT ADDR:**Gumuda Fire Station,Gumuda,**PinCode:**765024 **CONTACT PERSON:**LaxmiCharan Mahapatra , Station Officer **CONTACT NO.:**06857-258222, , , 9438059050 **EMAIL ID:**mluxmicharan@gmail.com	**RESOURCE DESC:**VHF Sets Mobile **LOCATION:**Gumuda **AVAILABLE TIME:**January to December **SOURCE:**Govt **ENTERED ON: 6/29/2017(MM/DD/YY)**	**2-Nos**
2	**DEPT NAME:**Fire Department **DEPT ADDR:**Bissam Cuttack Fire Station,BissamCuttack,**Pin Code:**765019 **CONTACT PERSON:**Sri Pradeep Kumar Behera , Station Officer **CONTACT NO.:**06863-211530, , , 9438720153 **EMAIL ID:**	**RESOURCE DESC:**VHF Sets Mobile **LOCATION:**Bissamcuttack **AVAILABLE TIME:**January to December **SOURCE:**Govt **LAST UPDATED ON: 6/30/2017(MM/DD/YY)**	**2-Nos**
3	**DEPT NAME:**Fire Department **DEPT ADDR:**Ranigudafarm,Rayagada,Rayagada,**Pin Code:**765001 **CONTACT PERSON:**Devi Prasad Dash , Incharge Asst. fire Officer **CONTACT NO.:**06856-222222, , , 7978679138 **EMAIL ID:**	**RESOURCE DESC:**VHF Sets Mobile **LOCATION:**Rayagada **AVAILABLE TIME:**January to December **SOURCE:**Govt **ENTERED ON: 6/29/2017(MM/DD/YY)**	**3-Nos**
4	**DEPT NAME:**Fire Department **DEPT ADDR:**Gunupur Fire Station,Gunupur,**Pin Code:**765001 **CONTACT PERSON:**Devi Prasad Dash , Station	**RESOURCE DESC:**VHF Sets Mobile **LOCATION:**Gunupur **AVAILABLE TIME:**January to December **SOURCE:**Govt	**2-Nos**

	Officer **CONTACT NO.:**06856-250333, , , 7978679138 **EMAIL ID:**	**ENTERED ON: 6/29/2017(MM/DD/YY)**	
		Total no. of VHF Sets Mobile available	**9-Nos**

.

.Resource Name - Video Phone Set

1	**DEPT NAME:**Fire Department **DEPT ADDR:**Muniguda Fire Station,Muniguda,**Pin Code:**065020 **CONTACT PERSON:**Bramhananda Pradhan , Leading Fire Men **CONTACT NO.:**06863-21120, , , 9438101681 **EMAIL ID:**	**RESOURCE DESC:**Video Phone Set **LOCATION:**Muniguda **AVAILABLE TIME:**January to December **SOURCE:**Govt **ENTERED ON: 7/3/2017(MM/DD/YY)**	**1-Nos**
2	**DEPT NAME:**Fire Department **DEPT ADDR:**Bissam Cuttack Fire Station,BissamCuttack,**Pin Code:**765019 **CONTACT PERSON:**Sri Pradeep Kumar Behera , Station Officer **CONTACT NO.:**06863-211530, , , 9438720153 **EMAIL ID:**	**RESOURCE DESC:**Video Phone Set **LOCATION:**Bissamcuttack **AVAILABLE TIME:**January to December **SOURCE:**Govt **LAST UPDATED ON: 6/30/2017(MM/DD/YY)**	**1-Nos**
		Total no. of Video Phone Set available	**2-Nos**

.Resource Name - Aspects Blanket

1	**DEPT NAME:**Revenue and Disaster managmentdeptt **DEPT ADDR:**Tahsildar, Kolnora,Kolnora,**Pin Code:**765001 **CONTACT PERSON:**Tahsildar, Kolnora , Tahsildar, Kolnora **CONTACT NO.:**06856-233729, , , 9937962922 **EMAIL ID:**	**RESOURCE DESC:**Aspects Blanket **LOCATION:**Tahsildar,Kolnora **AVAILABLE TIME:**January to December **SOURCE:**Govt **ENTERED ON: 7/14/2017(MM/DD/YY)**	**200-Nos**
		Total no. of Aspects Blanket available	**200-Nos**

.

.Resource Name - Water Tanker - Medium capacity

1	**DEPT NAME:**Fire Department **DEPT ADDR:**Bissam Cuttack Fire Station,BissamCuttack,**Pin Code:**765019 **CONTACT PERSON:**Sri Pradeep Kumar Behera , Station Officer **CONTACT NO.:**06863-211530, , , 9438720153 **EMAIL ID:**	**RESOURCE DESC:**Water Tanker - Medium capacity **LOCATION:**Bissamcuttack **AVAILABLE TIME:**January to December **SOURCE:**Govt **ENTERED ON: 6/30/2017(MM/DD/YY)**	**1-Nos**
		Total no. of Water Tanker - Medium capacity available	**1-Nos**

.

.Resource Name - Walkie Talkie Sets

1	**DEPT NAME:**Fire Department **DEPT ADDR:**Gumuda Fire Station,Gumuda,**Pin Code:**765024 **CONTACT PERSON:**LaxmiCharan Mahapatra , Station Officer **CONTACT NO.:**06857-258222, , , 9438059050 **EMAIL ID:**mluxmicharan@gmail.com	**RESOURCE DESC:**Walkie Talkie Sets **LOCATION:**Gumuda **AVAILABLE TIME:**January to December **SOURCE:**Govt **ENTERED ON: 6/29/2017(MM/DD/YY)**	**2-Nos**
2	**DEPT NAME:**Fire Department **DEPT ADDR:**Muniguda Fire Station,Muniguda,**Pin Code:**065020 **CONTACT PERSON:**Bramhananda Pradhan , Leading Fire Men **CONTACT NO.:**06863-21120, , , 9438101681 **EMAIL ID:**	**RESOURCE DESC:**Walkie Talkie Sets **LOCATION:**Muniguda **AVAILABLE TIME:**January to December **SOURCE:**Govt **ENTERED ON: 7/3/2017(MM/DD/YY)**	**2-Nos**
3	**DEPT NAME:**Fire Department **DEPT ADDR:**Gunupur Fire Station,Gunupur,**Pin Code:**765001 **CONTACT PERSON:**Devi Prasad Dash , Station Officer **CONTACT NO.:**06856-250333, , , 7978679138 **EMAIL ID:**	**RESOURCE DESC:**Walkie Talkie Sets **LOCATION:**Gunupur **AVAILABLE TIME:**January to December **SOURCE:**Govt **ENTERED ON: 6/29/2017(MM/DD/YY)**	**2-Nos**
4	**DEPT NAME:**Fire Department **DEPT ADDR:**Ranigudafarm,Rayagada,Rayagada,**Pin**	**RESOURCE DESC:**Walkie talkie Sets **LOCATION:**Rayagada	**4-Nos**

	Code:765001 **CONTACT PERSON:**Devi Prasad Dash , Incharge Asst. fire Officer **CONTACT NO.:**06856-222222, , , 7978679138 **EMAIL ID:**	**AVAILABLE TIME:**January to December **SOURCE:**Govt **ENTERED ON: 6/29/2017(MM/DD/YY)**	
5	**DEPT NAME:**Fire Department **DEPT ADDR:**Bissamcuttack Fire Station,BissamCuttack,**Pin Code:**765019 **CONTACT PERSON:**Sri Pradeep Kumar Behera , Station Officer **CONTACT NO.:**06863-211530, , , 9438720153 **EMAIL ID:**	**RESOURCE DESC:**Walkie Talkie Sets **LOCATION:**Bissamcuttack **AVAILABLE TIME:**January to December **SOURCE:**Govt **LAST UPDATED ON: 6/30/2017(MM/DD/YY)**	**2-Nos**
		Total no. of Walkie Talkie Sets available	**12-Nos**

6



Artist : LABA KANDAGARI, Class-VII, Govt. U.G. High School, B.Irukubadi, Rayagada

Maps

6.1 Rayagada District Administrative

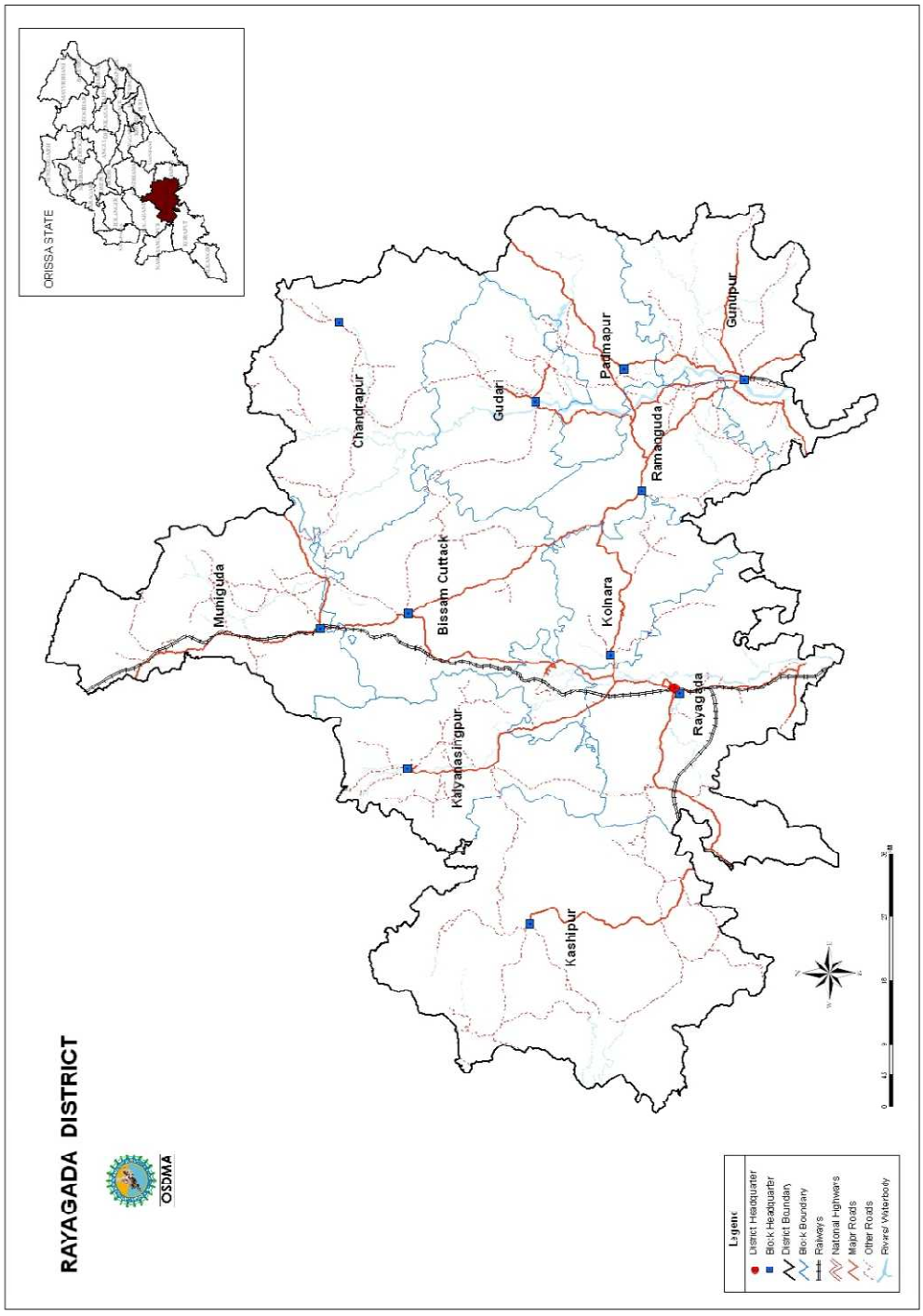

6.2 Rayagada Block Administrative

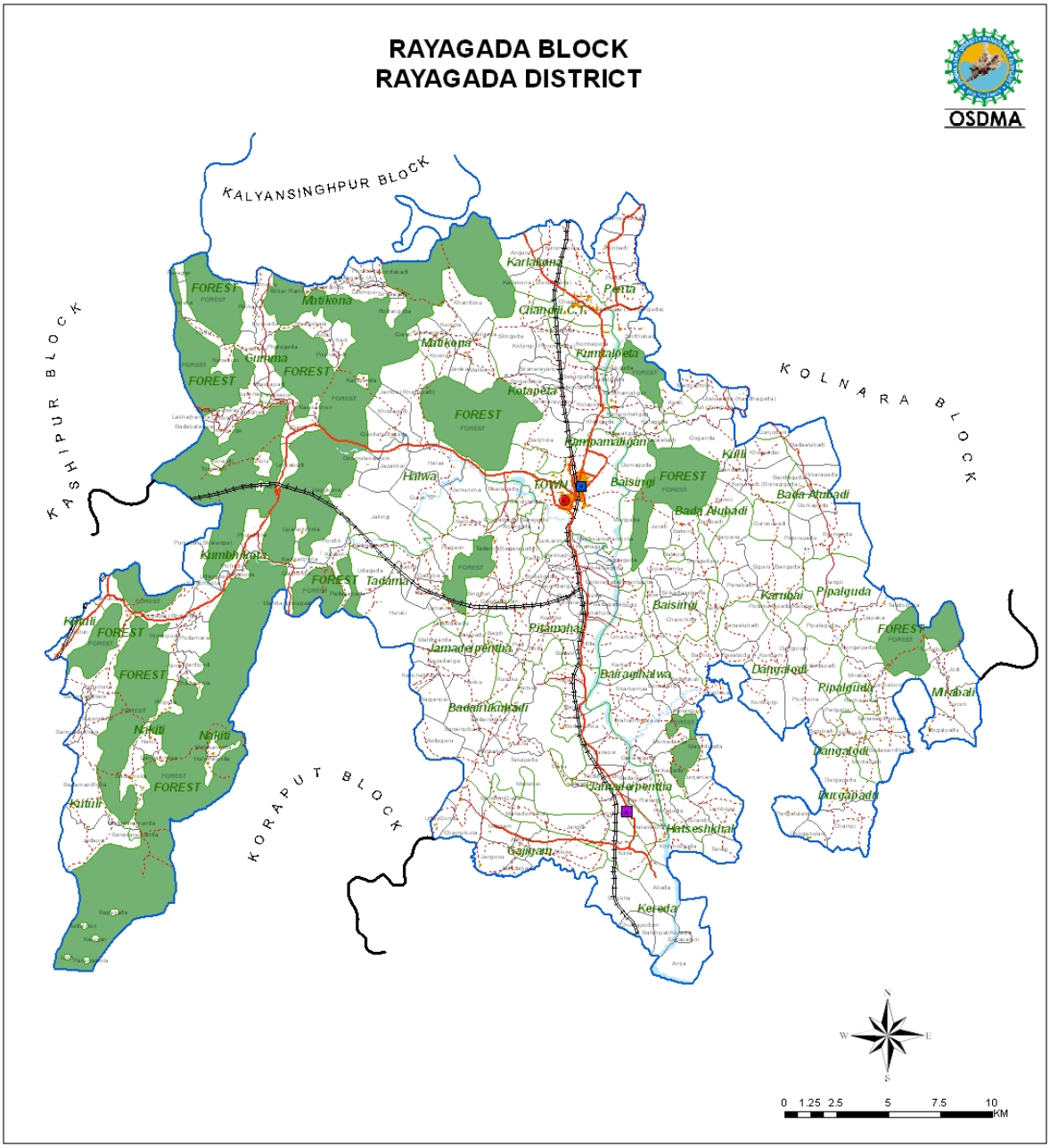

6.3 Kalyansingpur Block Administrative

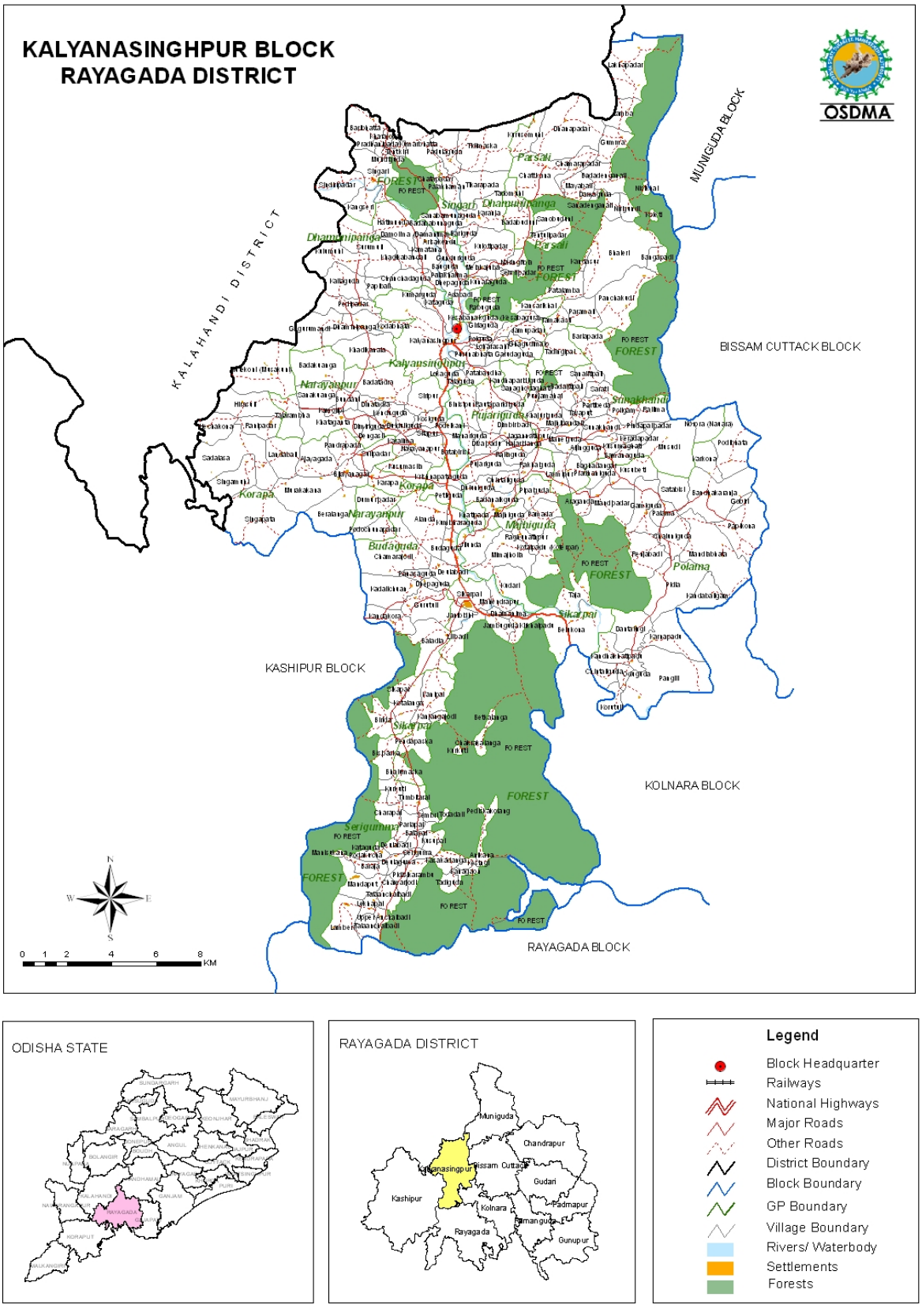

6.4 Kolnara Block Administrative

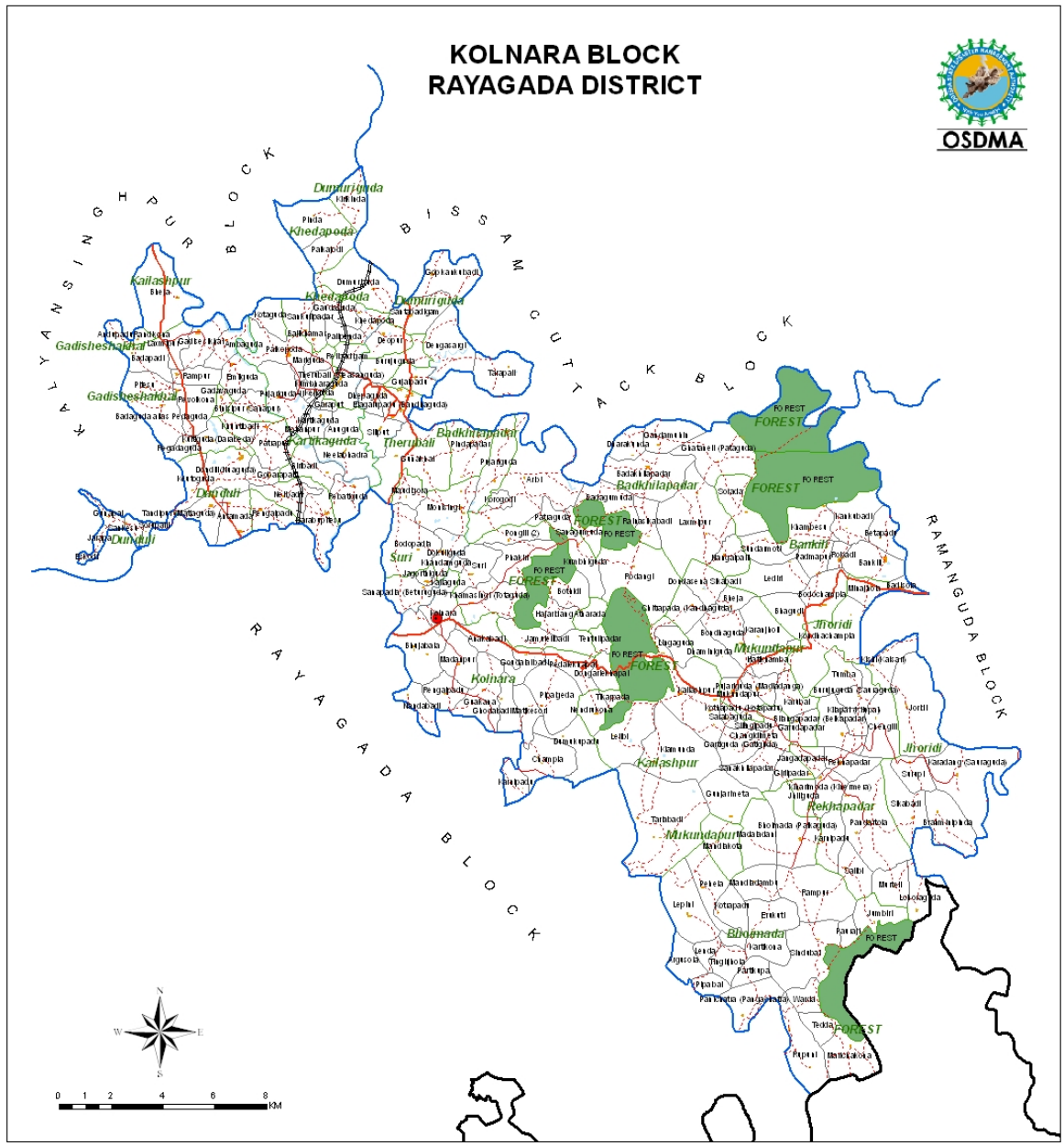

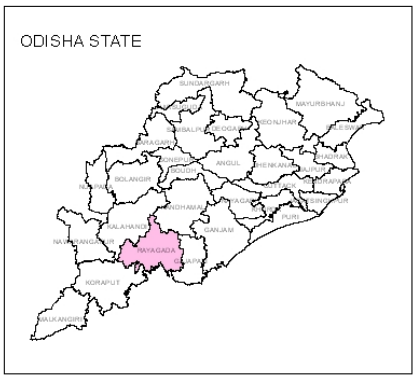

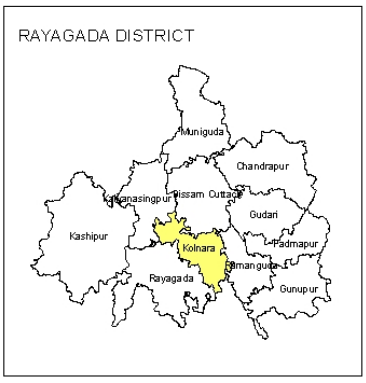

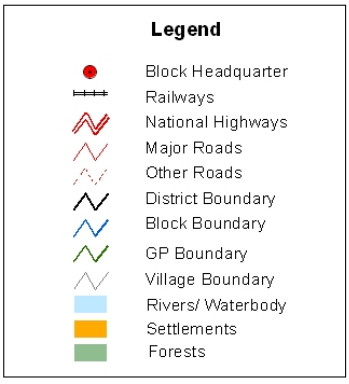

6.5 Kashipur Block Administrative

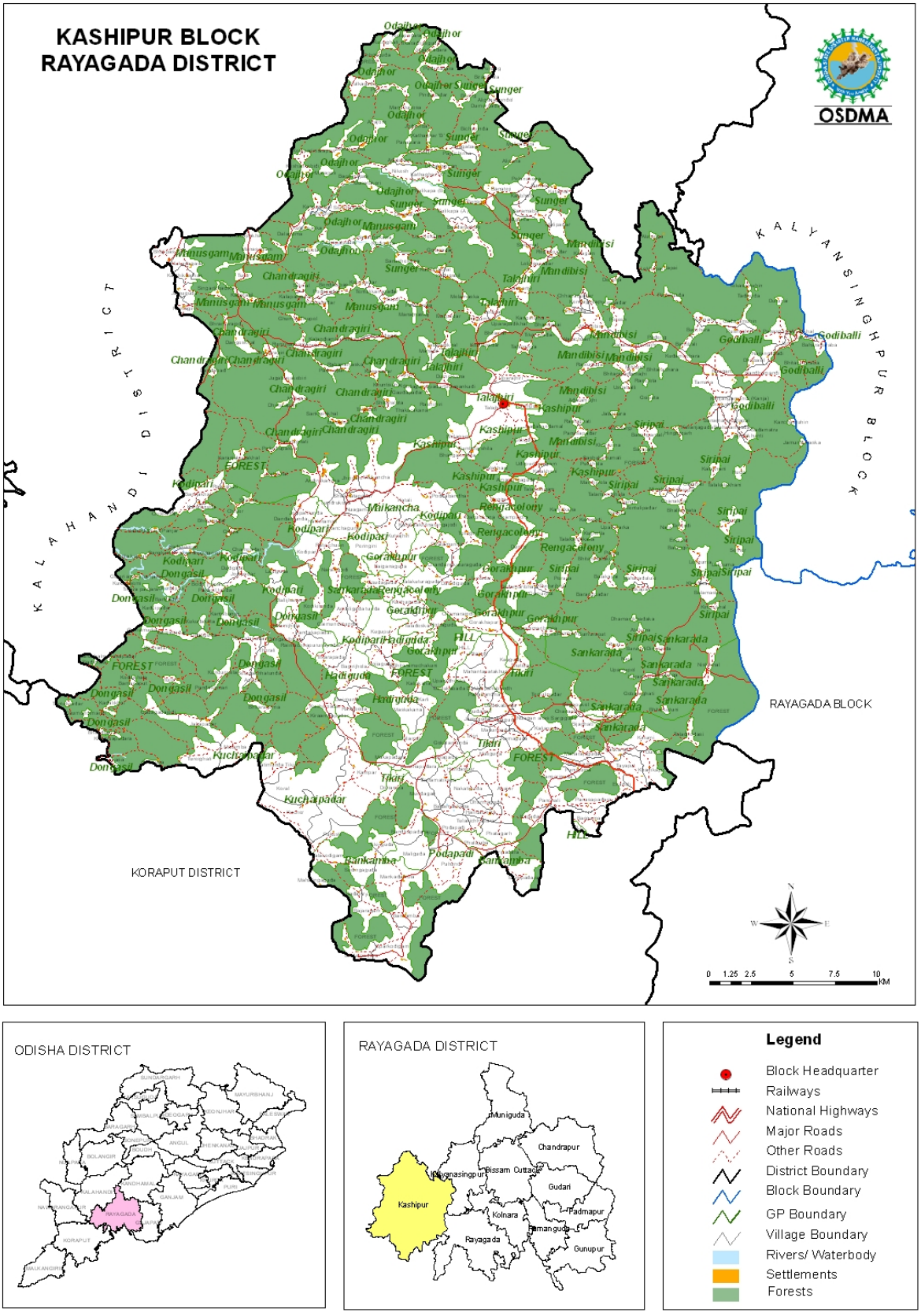

6.6 Gunupur Block Administrative

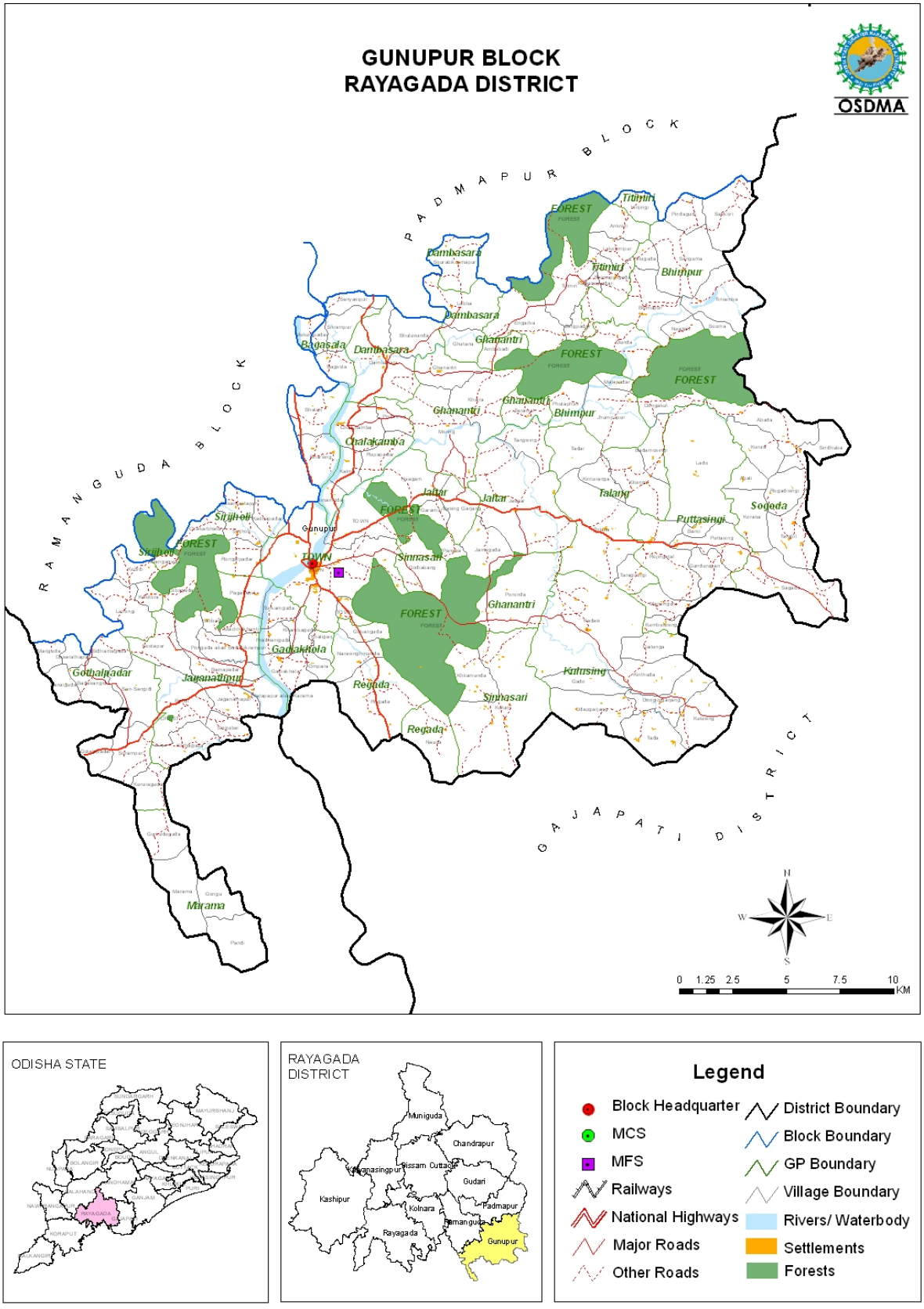

6.7 Padmapur Block Administrative

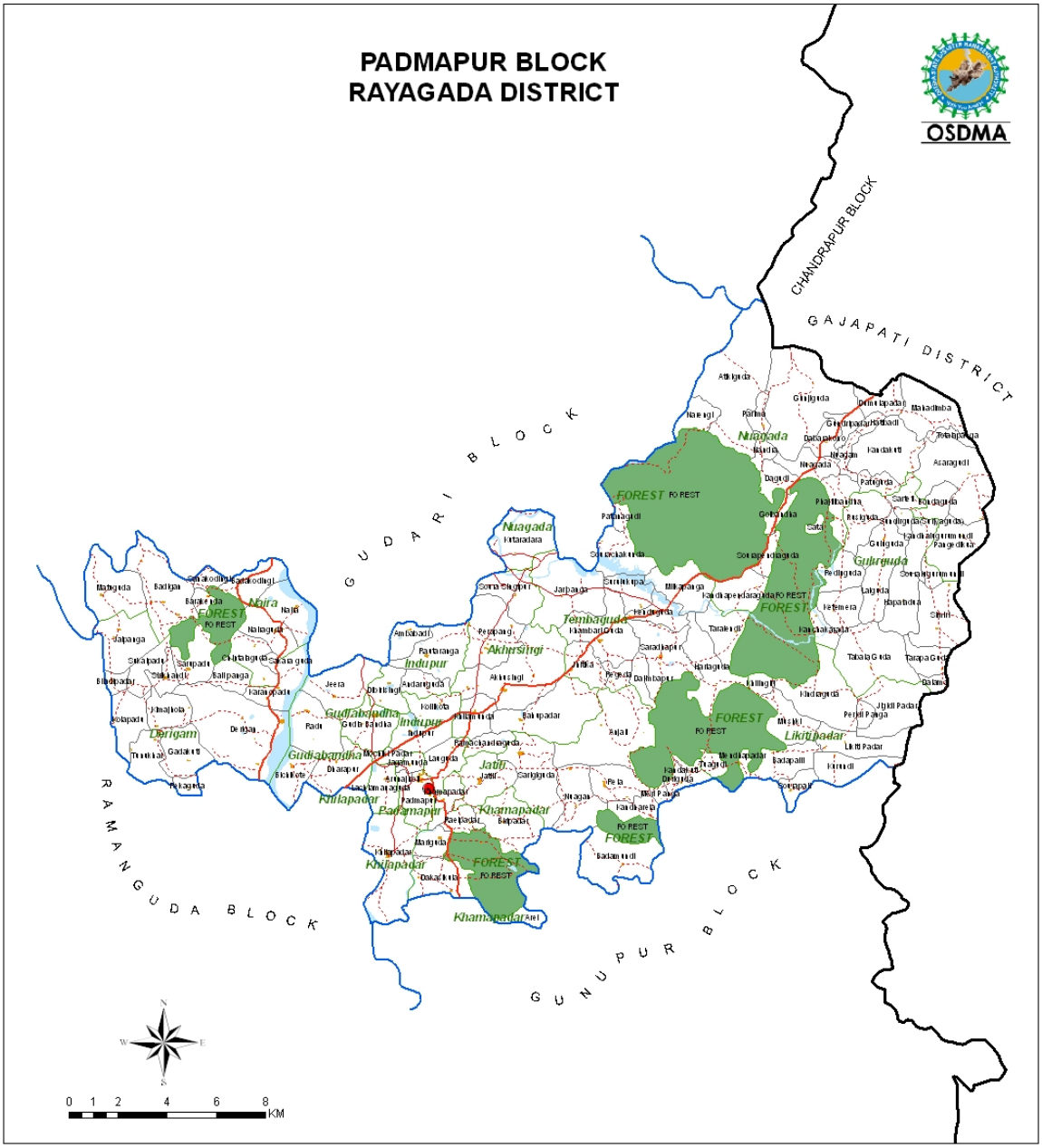

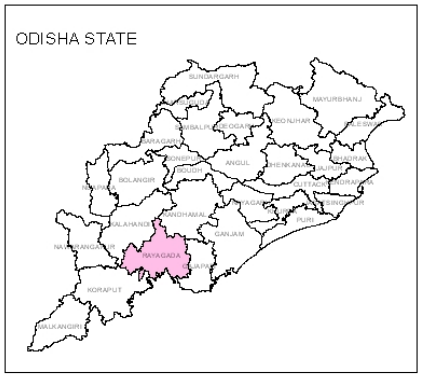

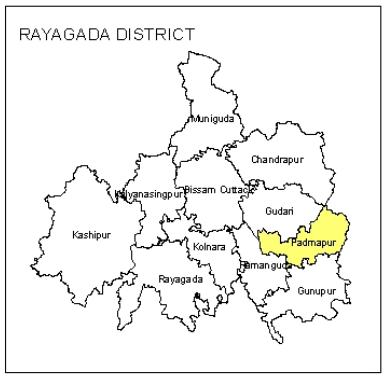

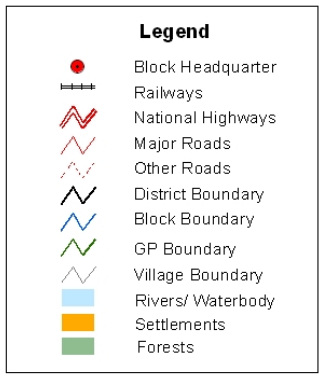

6.8 Gudari Block Administrative

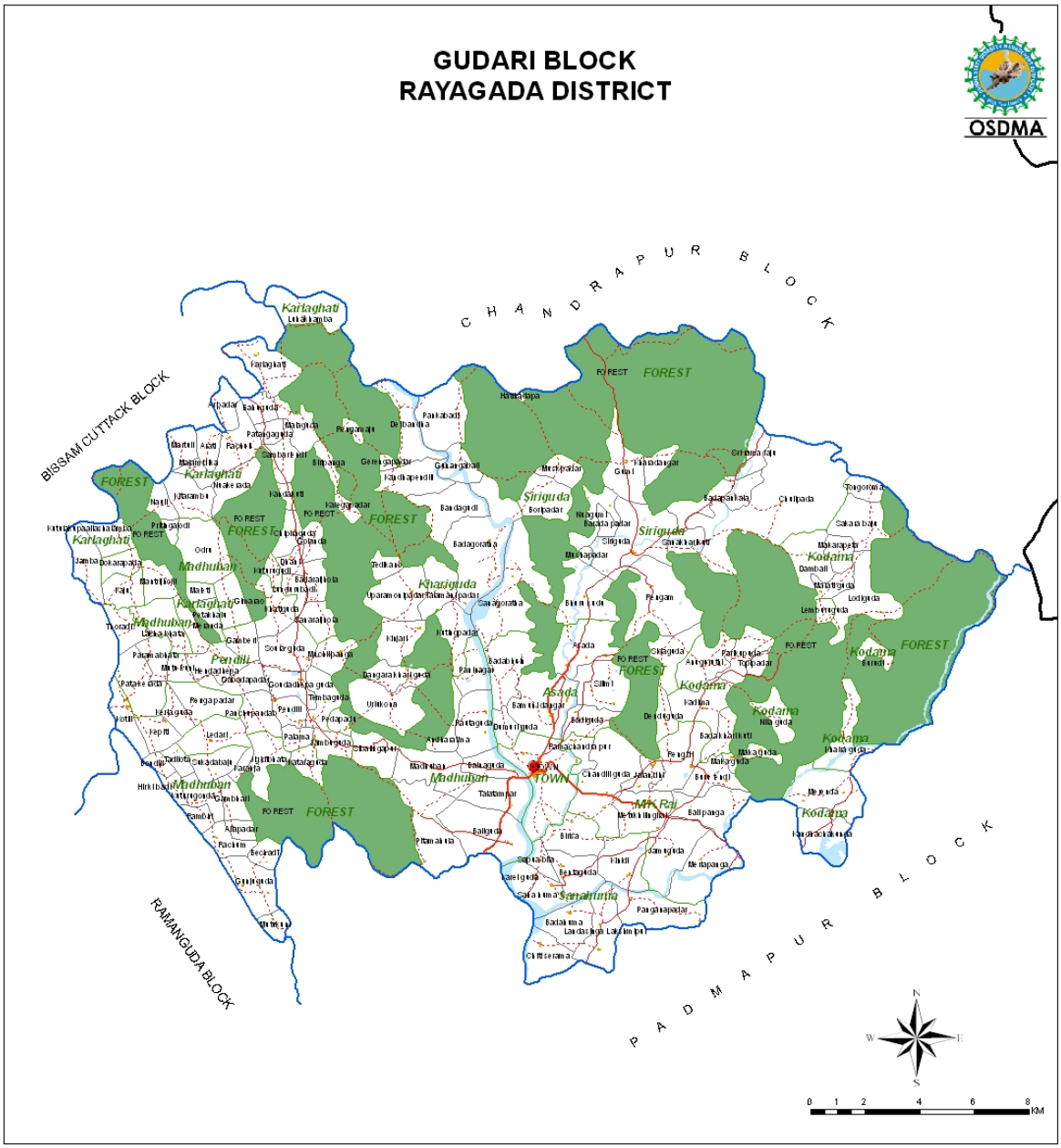



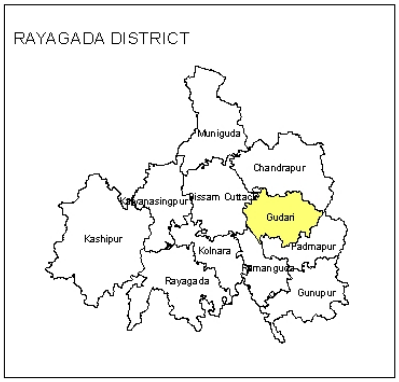

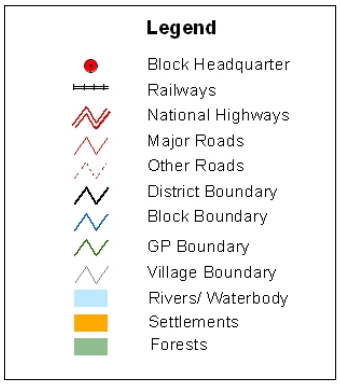

6.9 Ramanguda Block Administrative

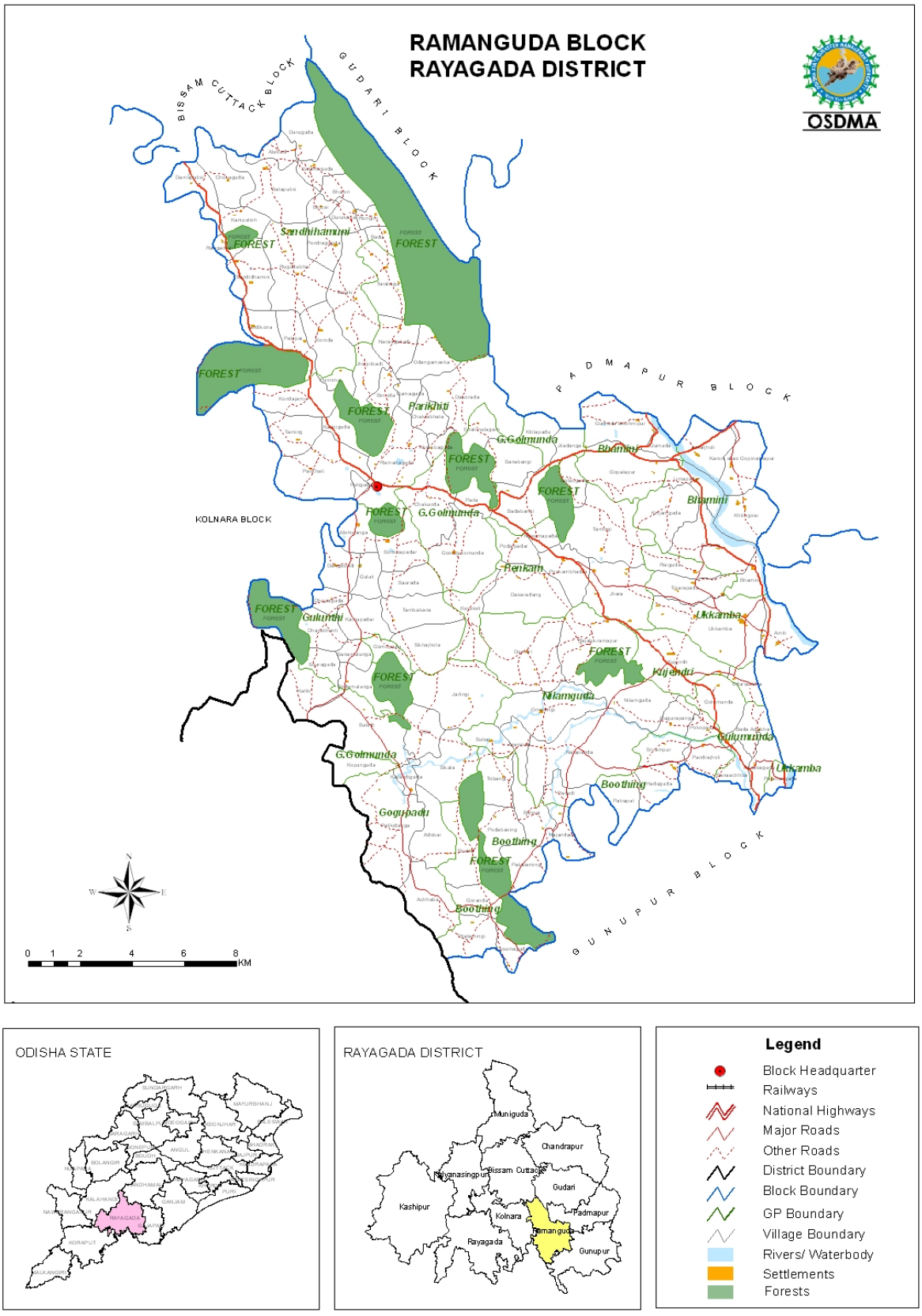

6.10 Bissam Cuttack Block Administrative

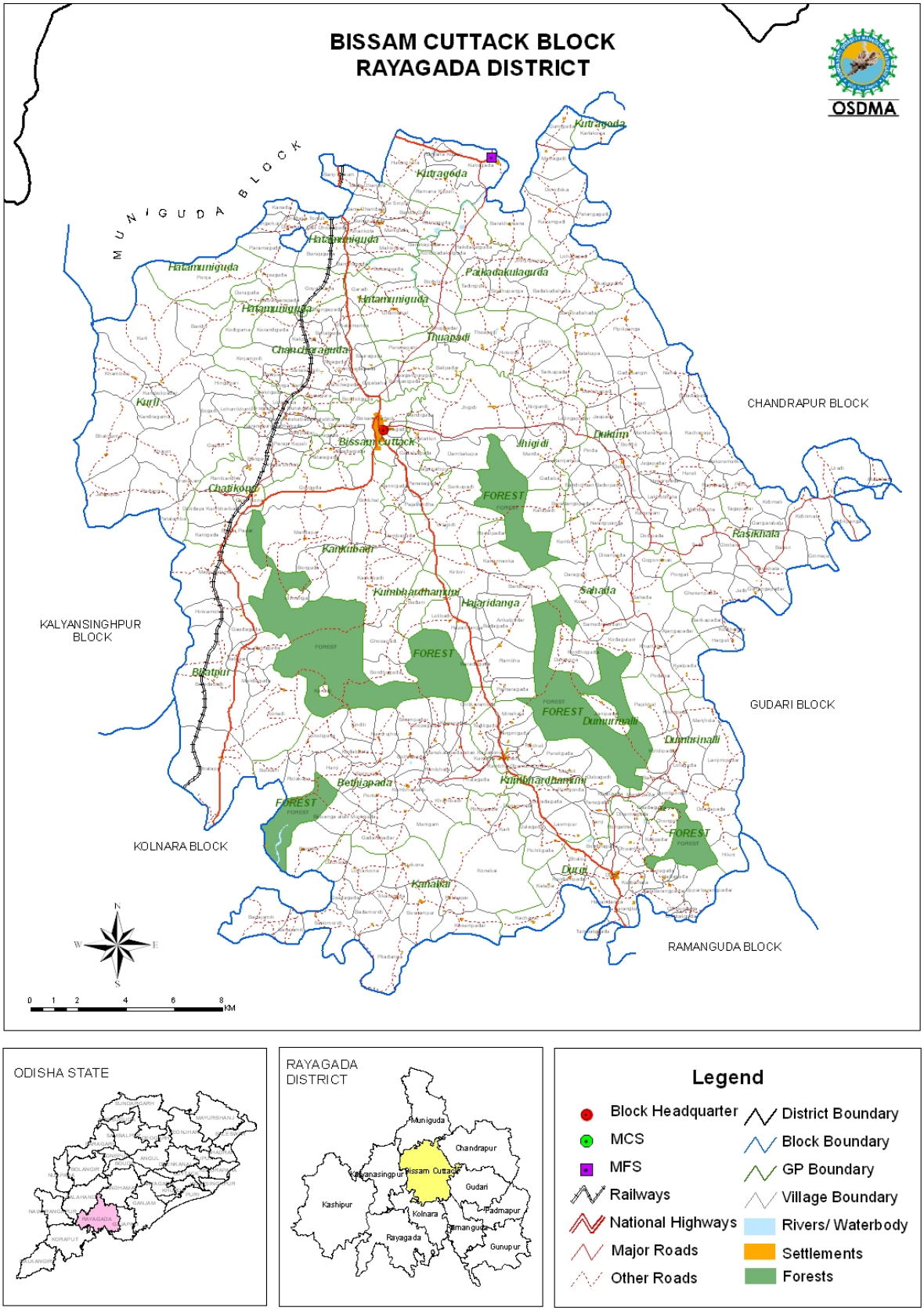

6.11 Muniguda Block Administrative

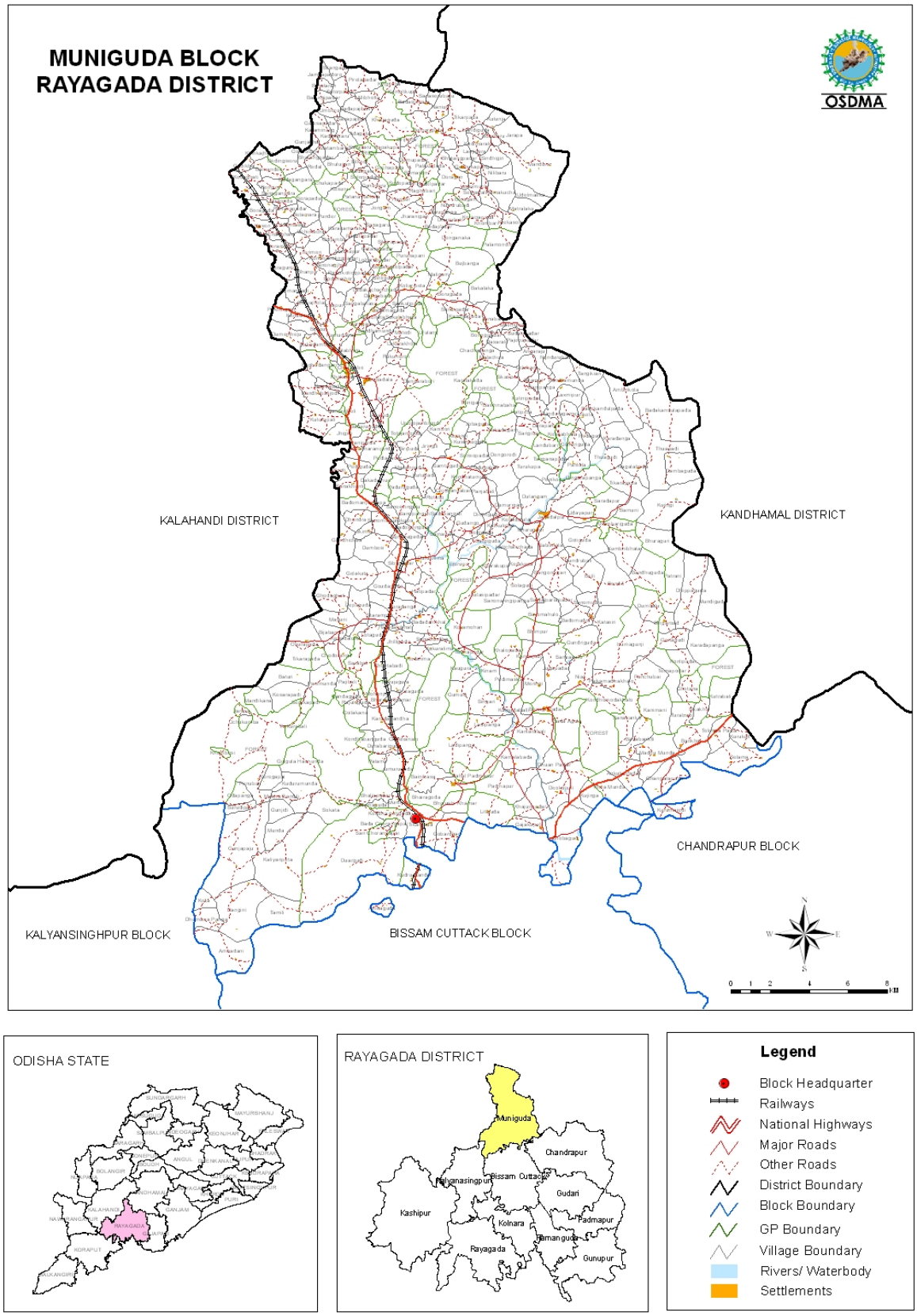

6.12 Chandrapur Block Administrative

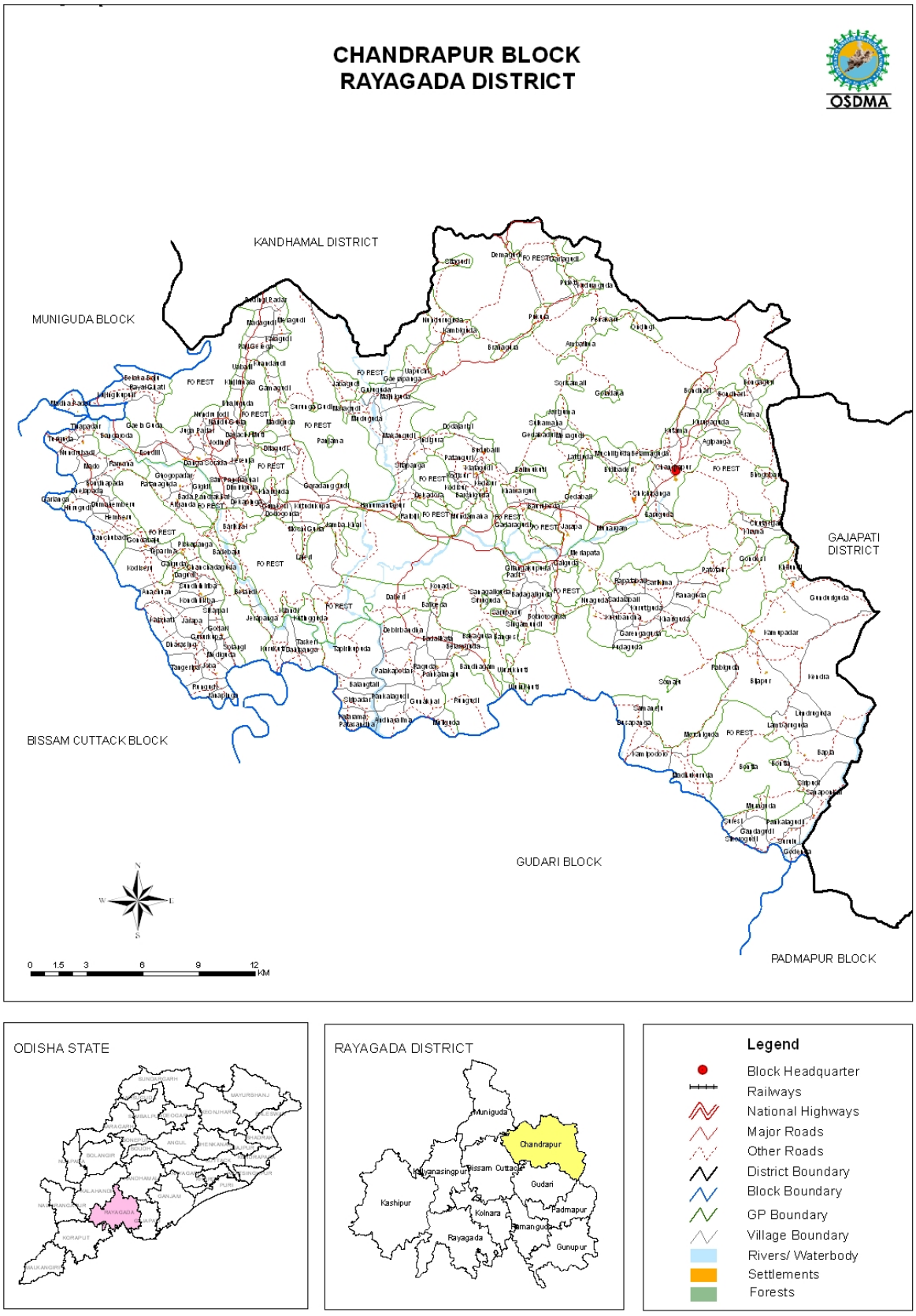

6.13 Multi Hazard Mapof Rayagada District

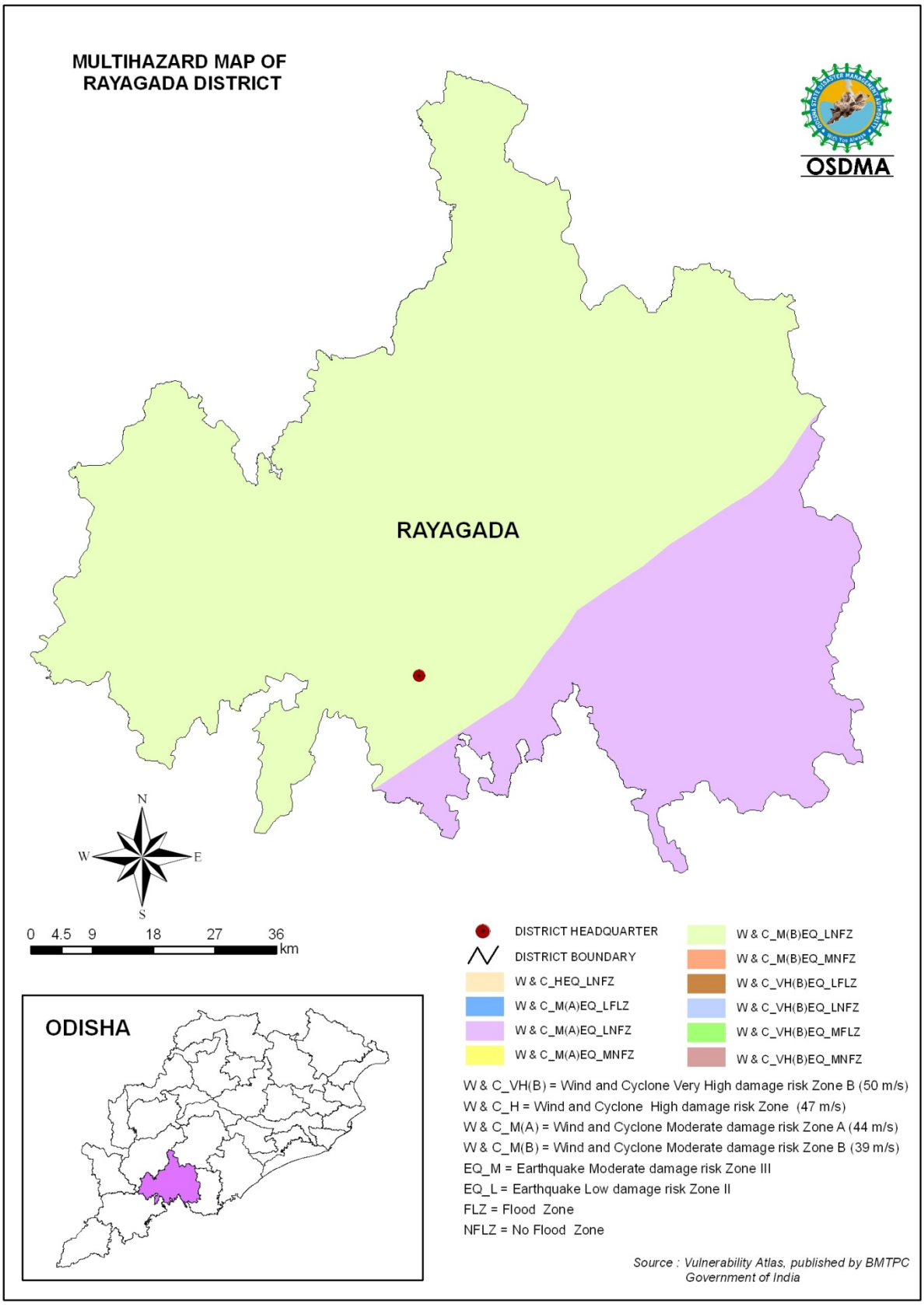

6.14 River Map



6.15 The Earthquake Vulnerability Map of Rayagada District

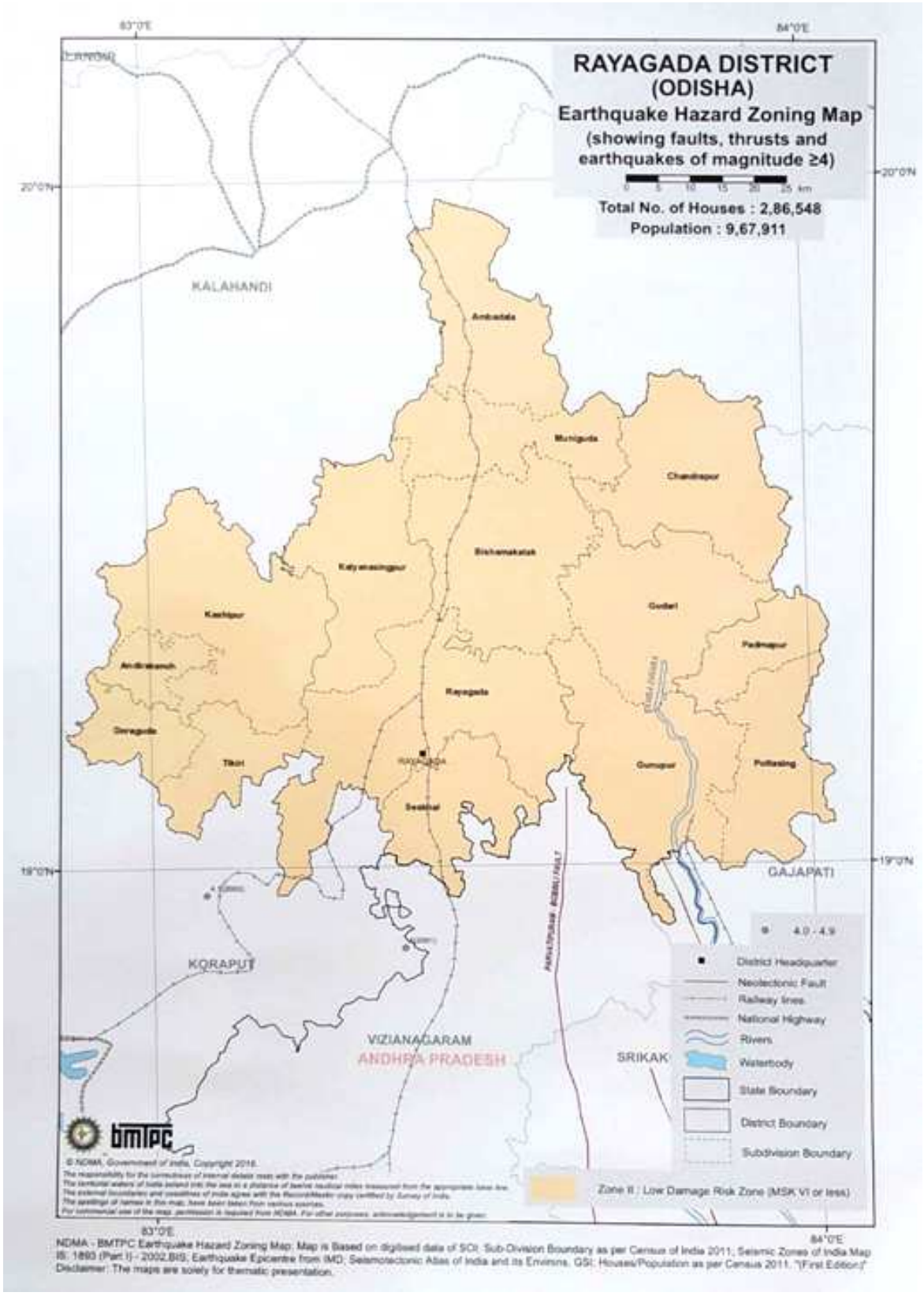

6.16 The Earthquake Vulnerability Map of Odisha

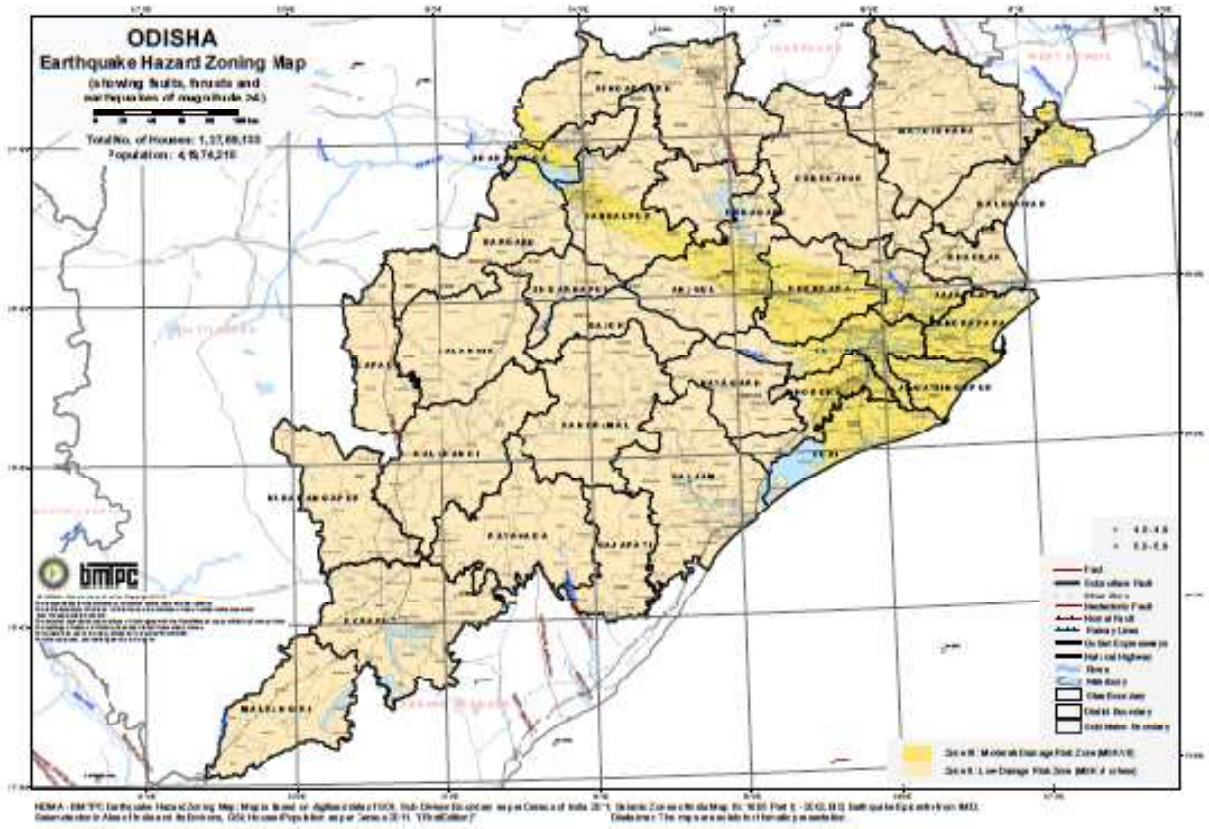

7



Artist : ASHISH KUMAR HUIKA, Class-VI, IMFAKL Campus High School, Therubali, Rayagada

Institutional Arrangement - Annexure

Figure : 7.1
Government of India Notification on National Executive Committee

MINISTRY OF HOME AFFAIRS

NOTIFICATION

New Delhi, the 27th September, 2006

S.O. 1616(E).—In exercise of the powers conferred by Sub-section (1) of Section 8 of the Disaster Management Act, 2005 (53 of 2005), the Central Government hereby constitutes a National Executive Committee to carry out the various functions assigned to it under the said Act, consisting of the following members as specified in Sub-section (2) of Section 8 of the said Act, namely :—

(i)	Secretary, Ministry of Home Affairs (having administrative control of disaster management)	—Chairperson
(ii)	Secretary, Ministry of Agriculture, Department of Agriculture and Cooperation	—Member
(iii)	Secretary, Department of Atomic Energy	—Member
(iv)	Secretary, Ministry of Defence	—Member
(v)	Secretary, Ministry of Rural Development, Department of Drinking Water Supply	—Member
(vi)	Secretary, Ministry of Environment and Forests	—Member
(vii)	Secretary, Ministry of Finance, Department of Expenditure	—Member
(viii)	Secretary, Ministry of Health and Family Welfare	—Member
(ix)	Secretary, Ministry of Power	—Member
(x)	Secretary, Ministry of Rural Development, Department of Rural Development	—Member
(xi)	Secretary, Ministry of Science and Technology, Department of Science and Technology	—Member
(xii)	Secretary, Department of Space	—Member
(xiii)	Secretary, Ministry of Communications, Department of Telecommunications	—Member
(xiv)	Secretary, Ministry of Urban Development, Department of Urban Development	—Member
(xv)	Secretary, Ministry of Water Resources	—Member
(xvi)	Chief of the Integrated Defence Staff of the Chiefs of Staff Committee.	—Member

[F. No. 30/1/2006-NDM-III(A)]

NAVEEN VERMA, Jt. Secy.

अधिसूचना

नई दिल्ली, 27 सितम्बर, 2006

का.आ. 1617(अ).—केन्द्रीय सरकार, आपदा प्रबंधन अधिनियम, 2005 (2005 का 53) की धारा 3 की उप-धारा (1) द्वारा प्रदत्त शक्तियों का प्रयोग करते हुए, एतद्द्वारा, राष्ट्रीय आपदा प्रबंधन प्राधिकरण के नाम से एक प्राधिकरण की स्थापना करती है जो उक्त अधिनियम के अन्तर्गत राष्ट्रीय प्राधिकरण की शक्तियों एवं कार्यों का निर्वहन करेगा ।

[फा. सं. 30/1/2006-एन डी एम-III(ए)]

नवीन वर्मा, संयुक्त सचिव

NOTIFICATION

New Delhi, the 27th September, 2006

S.O. 1617(E).—In exercise of the powers conferred by Sub-section (1) of Section 3 of the Disaster Management Act, 2005 (53 of 2005), the Central Government hereby establishes an authority to be known as the National Disaster Management Authority to discharge the powers and functions of the National Authority under the said Act. –

[F. No. 30/1/2006-NDM-III(A)]

NAVEEN VERMA, Jt. Secy.

Figurer : 7.2
Government of Odisha Notification on Reconstitution of SDMA

Government of Odisha
Revenue & Disaster Management Department
(Special Relief)

***

NOTIFICATION

Bhubaneswar, the 31st August, 2013

No. 16/3 /R&DM (SR). In pursuance of sub-sections (1) and (2) of section 14 of the Disaster Management Act, 2005 (53 of 2005) and rule-3 of the Odisha Disaster Management Rules, 2010 and in partial modification of this Department Notification No. IV F OSDMA-24/10-42370/R&DM dt.20.10.2010, the State Government do hereby reconstitute the State Disaster Management Authority (SDMA), Odisha which shall consist of the following:

i) Chief Minister	-	Chairperson *ex-officio*
ii) Minister, Revenue & Disaster Management	-	Member-cum-Vice-Chairman
iii) Minister, Agriculture	-	Member
iv) Minister, Finance	-	Member
v) Chief Secretary	-	Member-cum- *ex-officio* Chief Executive Officer
vi) Development Commissioner/ Addl. Development Commissioner	-	Member
vii) Secretary, Home Department	-	Member
viii) Secretary, Deptt.of Water Resources	-	Member
ix) Secretary, Revenue & Disaster Management Department	-	Member
x) Special Relief Commissioner	-	Member

By order of the Governor

31/08/2013

Principal Secretary to Government
& Special Relief Commissioner

Figure : 7.3
Odisha Government Notification on constitution of SEC

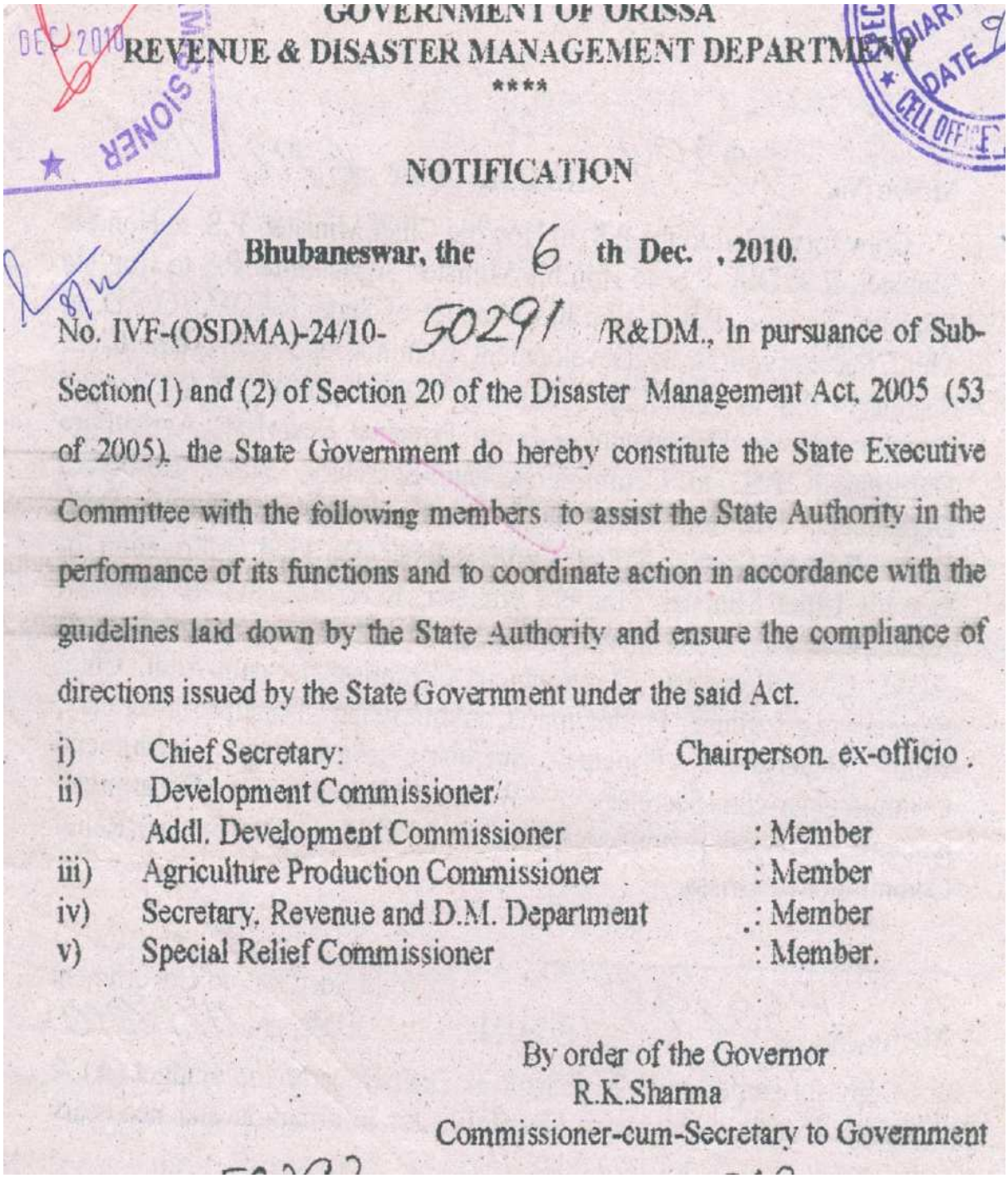

GOVERNMENT OF ORISSA
REVENUE & DISASTER MANAGEMENT DEPARTMENT
****

NOTIFICATION

Bhubaneswar, the 6 th Dec. , 2010.

No. IVF-(OSDMA)-24/10- 50291 /R&DM., In pursuance of Sub-Section(1) and (2) of Section 20 of the Disaster Management Act, 2005 (53 of 2005), the State Government do hereby constitute the State Executive Committee with the following members to assist the State Authority in the performance of its functions and to coordinate action in accordance with the guidelines laid down by the State Authority and ensure the compliance of directions issued by the State Government under the said Act.

i)	Chief Secretary:	Chairperson. ex-officio .
ii)	Development Commissioner/ Addl. Development Commissioner	: Member
iii)	Agriculture Production Commissioner	: Member
iv)	Secretary, Revenue and D.M. Department	: Member
v)	Special Relief Commissioner	: Member.

By order of the Governor
R.K.Sharma
Commissioner-cum-Secretary to Government

Figure : 7.4
Government of Odisha Notification on Reconstitution of SLCNC

ଓଡ଼ିଶା ସରକାର
ରାଜସ୍ୱ ଓ ବିପର୍ଯ୍ୟୟ ପରିଚାଳନା ବିଭାଗ
(ବିପର୍ଯ୍ୟୟ ପରିଚାଳନା)
GOVERNMENT OF ODISHA
REVENUE & DISASTER MANAGEMENT DEPARTMENT
(DISASTER MANAGEMENT)

By Fax/e-mail/Post

ରାଜୀବ ଭବନ, ଭୁବନେଶ୍ୱର-୭୫୧୦୦୧
RAJIV BHAWAN, BHUBANESWAR-751001

Ph. No. 0674-2534177
Fax : 0674 – 2534176
e-mail: srcodishagov@gmail.com
src.or@nic.in

No. 2946 /R&DM(DM) Date: 2-Jun-18
RDM-RLF-FLD-0008-2018

RESOLUTION

In supersession of all previous resolutions, Government have been pleased to reconstitute the State Level Committee on Natural Calamities as follows-

1.	Shri Naveen Patnaik, Chief Minister	Chairman
2	Shri Narasingha Mishra, Leader of Opposition	Member
3	Shri Shri Shashi Bhusan Behera, Minister, Excise , Finance	Member
4	Shri Maheswar Mohanty, Minister, Revenue & Disaster Management	Member
5	Shri Niranjan Pujari, Minister, Housing & Urban Development, Water Resources	Member
6	Shri Bikram Keshari Arukh, Minister, Rural Development, Parliamentary Affairs, Public Enterprises	Member
7	Shri Prafulla Samal, Minister, Social Security & Empowerment of Persons with Disabilities, Women & Child Development & Mission Shakti, Micro, Small & Medium Enterprises	Member
8	Shri Suryanarayan Patro, Minister, Cooperation, Food Supplies & Consumer Welfare	Member
9	Shri Pratap Jena, Minister, Health & Family Welfare, Law, Information & Public Relations	Member
10	Shri Pradeep Maharathy, Minister, Panchayati Raj , Drinking Water and Agriculture & Farmer's Empowerment, Fisheries & Animal Resources Development	Member
11	Shri Badri Narayan Patra, Minister, School & Mass Education, Science & Technology	Member
12	Shri Ramesh Chandra Majhi, Minister, ST & SC Development, Minorities & Backward Classes Welfare	Member
13	Shri Prafulla Kumar Mallick, Minister, Steel & Mines, Works	Member
14	Shri Ananta Das, Minister of State (Independent Charge), Higher Education, Industries	Member

15	Smt. Snehangini Chhuria, Minister of State (Independent Charge), Handlooms, Textiles & Handicrafts	Member
16	Shri Amar Prasad Satpathy, Govt. Chief Whip	Member
17	Dr. Prabhas Kumar Singh, Member of Parliament, Baragarh	Member
18	Shri Jhina Hikaka, Member of Parliament, Koraput	Member
19	Dr. Kulamani Samal, Member of Parliament, Jagatsinghpur	Member
20	Shri Pinaki Misra, Member of Parliament, Puri	Member
21	Shri Debashish Samantaray, MLA, Barabati-Cuttack	Member
22	Shri Samir Ranjan Dash, MLA, Nimapara	Member
23	Smt. Pramila Mallik, MLA, Binjharpur	Member
24	Shri Debesh Acharya, MLA, Bargarh	Member
25	Shri Bedabyasa Nayak, MLA, Telkoi	Member
26	Shri Dibya Sankar Mishra, MLA, Junagarh	Member
27	Shri Krishna Chandra Sagaria, MLA, Koraput	Member
28	Shri Akash Dasnayak, MLA, Korei	Member
29	Shri Ranendra Pratap Swain, MLA, Athagarh	Member
30	Shri Kanak Vardhan Singh Deo, MLA, Patnagarh	Member
31	Shri Bed Prakash Agarwalla, MLA, Patkura	Member
32	Shri Prasanta Kumar Muduli, MLA, Balikuda-Erasama	Member
33	Shri Surendra Sethi, MLA, Kakatpur	Member
34	Shri Laxman Munda, MLA, Bonai	Member
35	Chief Secretary, Odisha	Member
36	Development Commissioner, Odisha	Member
37	Member, Board of Revenue, Odisha	Member
38	Agriculture Production Commissioner, Odisha	Member
39	Special Relief Commissioner, Odisha	Member
40	Principal Secretary, Agriculture & Farmers' Empowerment	Member
41	Principal Secretary, Finance	Member
42	Principal Secretary, Rural Development	Member
43	Principal Secretary, Water Resources	Member
44	Principal Secretary, Revenue & Disaster Management	Member
45	Commissioner-cum- Secretary, Energy	Member
46	Commissioner-cum- Secretary, Cooperation	Member
47	Commissioner-cum- Secretary, Health & Family Welfare	Member
48	Commissioner-cum- Secretary, Housing & Urban Development	Member
49	Commissioner-cum- Secretary, Food & Supplies and Consumer Welfare	Member

Figure : 7.5
Government of Odisha Notification on Constitution of DDMA, Rayagada

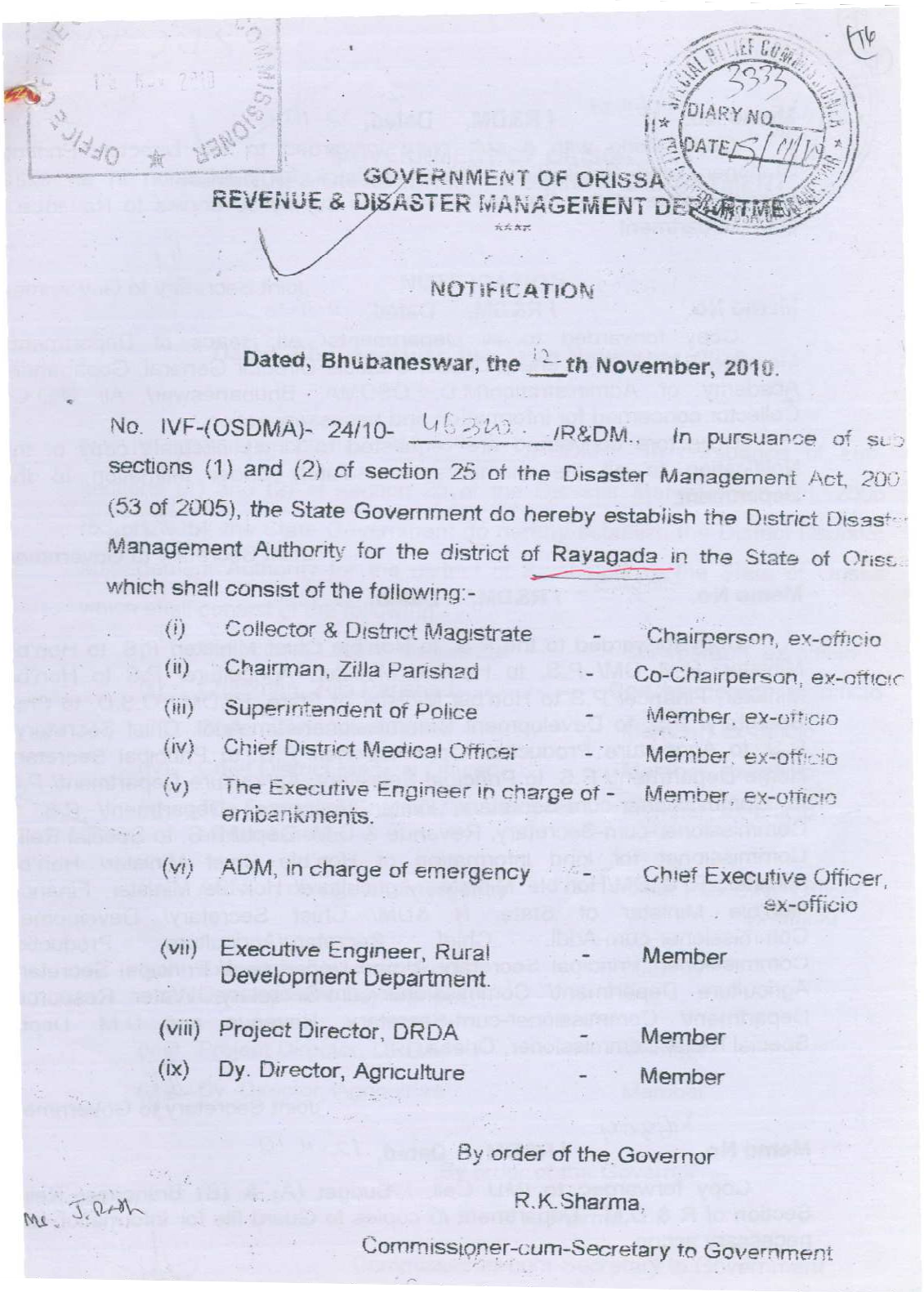

GOVERNMENT OF ORISSA
REVENUE & DISASTER MANAGEMENT DEPARTMENT

NOTIFICATION

Dated, Bhubaneswar, the 12th November, 2010.

No. IVF-(OSDMA)- 24/10- 46340 /R&DM., In pursuance of sub sections (1) and (2) of section 25 of the Disaster Management Act, 200 (53 of 2005), the State Government do hereby establish the District Disast Management Authority for the district of Rayagada in the State of Oriss which shall consist of the following:-

(i)	Collector & District Magistrate	-	Chairperson, ex-officio
(ii)	Chairman, Zilla Parishad	-	Co-Chairperson, ex-officio
(iii)	Superintendent of Police	-	Member, ex-officio
(iv)	Chief District Medical Officer	-	Member, ex-officio
(v)	The Executive Engineer in charge of embankments.	-	Member, ex-officio
(vi)	ADM, in charge of emergency	-	Chief Executive Officer, ex-officio
(vii)	Executive Engineer, Rural Development Department.	-	Member
(viii)	Project Director, DRDA	-	Member
(ix)	Dy. Director, Agriculture	-	Member

By order of the Governor

R.K.Sharma,

Commissioner-cum-Secretary to Government

Figure : 7.6
NDMA directions for inclusion of NALSA & SLASA as Statkeholders in DRM Strategy

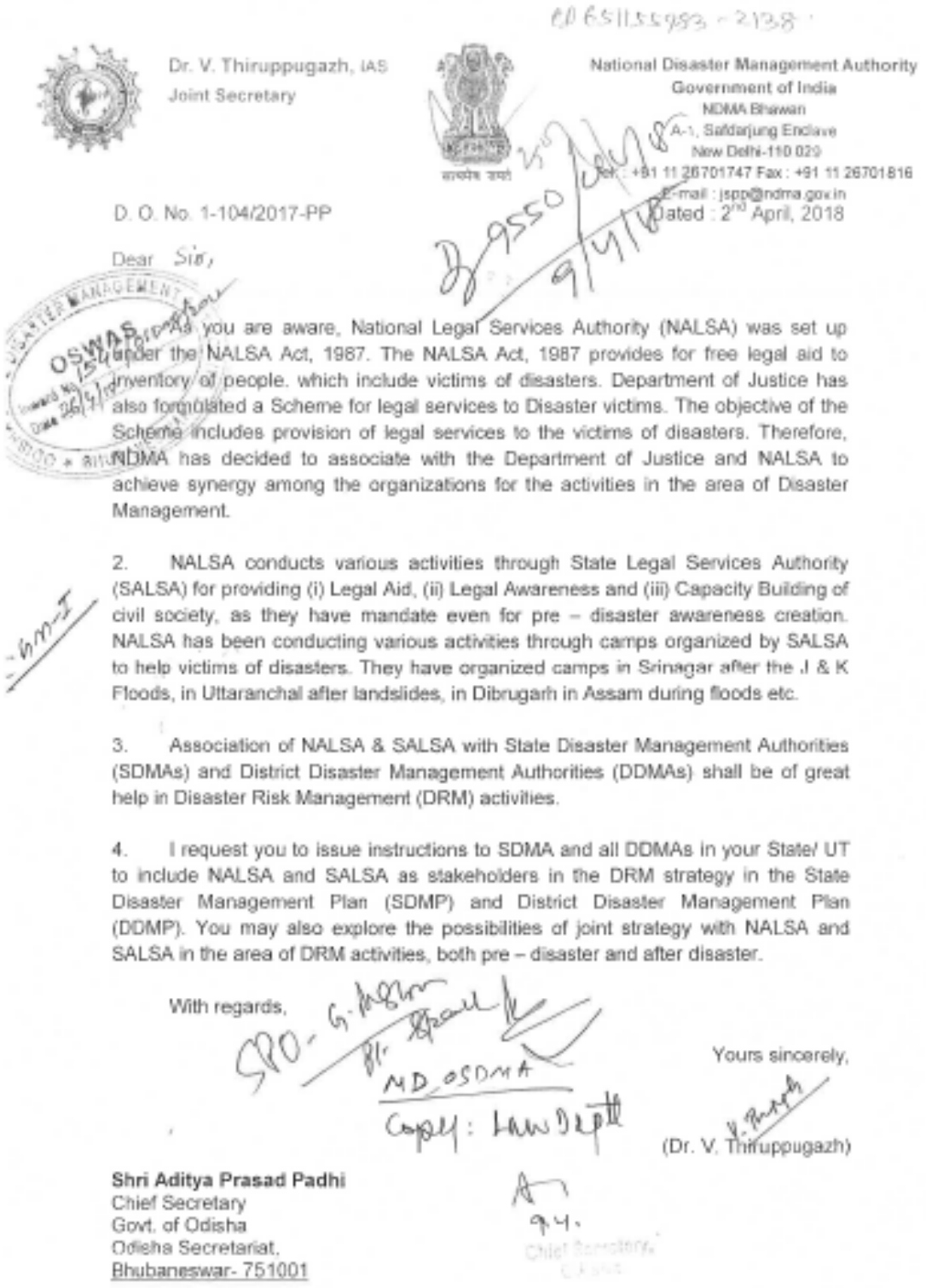

Dr. V. Thiruppugazh, IAS
Joint Secretary

National Disaster Management Authority
Government of India
NDMA Bhawan
A-1, Safdarjung Enclave
New Delhi-110 029
Tel : +91 11 26701747 Fax : +91 11 26701816
E-mail : jspp@ndma.gov.in

D. O. No. 1-104/2017-PP

Dated : 2nd April, 2018

Dear Sir,

As you are aware, National Legal Services Authority (NALSA) was set up under the NALSA Act, 1987. The NALSA Act, 1987 provides for free legal aid to inventory of people. which include victims of disasters. Department of Justice has also formulated a Scheme for legal services to Disaster victims. The objective of the Scheme includes provision of legal services to the victims of disasters. Therefore, NDMA has decided to associate with the Department of Justice and NALSA to achieve synergy among the organizations for the activities in the area of Disaster Management.

2. NALSA conducts various activities through State Legal Services Authority (SALSA) for providing (i) Legal Aid, (ii) Legal Awareness and (iii) Capacity Building of civil society, as they have mandate even for pre – disaster awareness creation. NALSA has been conducting various activities through camps organized by SALSA to help victims of disasters. They have organized camps in Srinagar after the J & K Floods, in Uttaranchal after landslides, in Dibrugarh in Assam during floods etc.

3. Association of NALSA & SALSA with State Disaster Management Authorities (SDMAs) and District Disaster Management Authorities (DDMAs) shall be of great help in Disaster Risk Management (DRM) activities.

4. I request you to issue instructions to SDMA and all DDMAs in your State/ UT to include NALSA and SALSA as stakeholders in the DRM strategy in the State Disaster Management Plan (SDMP) and District Disaster Management Plan (DDMP). You may also explore the possibilities of joint strategy with NALSA and SALSA in the area of DRM activities, both pre – disaster and after disaster.

With regards,

Yours sincerely,

(Dr. V. Thiruppugazh)

Shri Aditya Prasad Padhi
Chief Secretary
Govt. of Odisha
Odisha Secretariat,
Bhubaneswar- 751001

Figure : 7.7
OSDMA directions for inclusion of NALSA & SLASA as Statkeholders in DRM Strategy



ODISHA STATE DISASTER MANAGEMENT AUTHORITY
(A GOVERNMENT OF ODISHA AGENCY)

Letter No. 2305 OSDMA Date: 02.06.2018

From
Dr. P. K. Nayak, OAS
Chief General Manager

To
All Collectors

Sub: Inclusion of NALSA and SALSA as stakeholders in the DRM strategy in the District Disaster Management Plan (DDMP).

Sir,

In inviting a reference to the aforementioned subject, I am forwarding herewith the letter received from National Disaster Management Authority (NDMA), New Delhi and request you to kindly include the National Legal Services Authority (NALSA) and State Legal Services Authority (SALSA) as stakeholders in the Disaster Risk Management Strategy in the District Disaster Management Plan (DDMP). In this connection, the District Emergency Officer and DPO must take up the matter with the District Legal Services Authority (DLSA) and bring out a roadmap of providing legal aid to disaster victims. Action taken in the matter may please be intimated to this office.

Yours Faithfully

Chief General Manager

2/6/2018

Enclosure: as above.

9th Floor, Rajiv Bhawan, Unit-5, Bhubaneswar-751 001, Phone. : 0674-2395398, 2395531, Fax : (0674) 2391671
E-mail : osdma@osdma.org, Website : www.osdma.org

8



Artist : KIRAN HIKAKA, Class-IX, IMFAL Campus High School, Rayagada

Financial Arrangement - Annexure

Figure : 8.1
Government of India Notification on Items and Norms Assistance from the SDRF and NDRF

No. 32-7/2014-NDM-I
Government of India
Ministry of Home Affairs
(Disaster Management Division)

'C' Wing, 3rd Floor, NDCC- II,
Jai Singh Road, New Delhi-I 10001,
Dated the 8th April 2015

To

1. Chief Secretaries of all States
2. The Relief Commissioners / Secretaries, Department of Disaster Management of all States

Subject: - Items and Norms of assistance from the State Disaster Response Fund (SDRF) and the National Disaster Response Fund (NDRF) for the period 2015 - 2020.

Sir/ Madam,

I am directed to state that based on consideration of the recommendations of Fourteenth Finance Commission (FFC) on financing of expenditure on immediate relief during natural disasters for the period 2015--2020 and the report of the Expert Group set up by this Ministry, the Government of India has revised the items and norms for assistance from SDRF/ NDRF. The approved list of items and norms for assistance from SDRF / NDRF in the wake of identified natural disasters is **Annexed**. The revised norms will be effective from 1st April 2015. However, the farmers affected by hailstorms in different parts of the country during February/ March 2015 will also be given assistance under the new norms.

2. The revised items and norms can also be downloaded from website of Disaster Management Division of Ministry of Home Affairs i.e. *www.ndmindia.nic.in*.

3. As the first charge on SDRF should be on a disaster of severe nature, there has been a requirement to adjust balance amount of SDRF whenever NDRF amount is released. This procedure stands revised as follows:

50% of SDRF balance, as on 31st March of the preceding financial year, will be adjusted while releasing the assistance from NDRF for the first disaster in a financial year. In case the same State faces another severe disaster during the same year, no adjustment will be made while releasing NDRF assistance

4. A copy of the communication alongwith their enclosure is also being sent to the Accountants Generals of the States for necessary action.

5. This supersedes this Ministry's earlier letters on this subject, the last being No.32-3/ 2013-NDM-I dated the 28th November, 2013 and No. 32-3/2013 NDM-I dated 5th March 2014.

Yours faithfully,



(Goutam Ghosh)
Deputy Secretary to the Govt. of India
Telefax: 23438123

Encl: As above.

Copy for information and necessary follow up action to:-

1. Accountants General of all State Governments.
2. Comptroller & Auditor General (CAG), New Delhi.
3. Controller General of Accounts (CGA), New Delhi.
4. Resident Commissioners of all State Governments.

Copy to: -

1. Ministry of Finance, Department of Expenditure [Shri Vivek Joshi, JS (FCD)], North Block, New Delhi.
2. Ministry of Agriculture [Joint Secretary (DM)], Krishi Bhawan, New Delhi.
3. Member Secretary, National Disaster Management Authority, NDMA Bhawan, Safdurjung Enclave, New Delhi.
4. All concerned Central Ministries/ Departments / Organizations.
5. PMO / Cabinet Secretariat.
6. PS to HM/ PS to MOS (R)
7. Sr. PPS to Home Secretary/ Addl. Secretary (F)/ Joint Secretary (DM)/ NIC.

*****

REVISED LIST OF ITEMS AND NORMS OF ASSISTANCE FROM STATE DISASTER RESPONSE FUNDS (SDRF) AND NATIONAL DISASTER RESPONSE FUND (NDRF)

(Period 2015-20, MHA Letter No. 32-7/2014-NDM-I Dated 8th April 2015)

Sl. No.	Items	NORMS OF ASSISTANCE
1	2	3
1.	Gratuitous Relief	
	a) Ex-Gratia payment to families of deceased persons.	Rs.4.00 lakh per deceased person including those involved in relief operations or associated in preparedness activities, subject to certification regarding cause of death from appropriate authority.
	b) Ex-Gratia payment for loss of a limb or eye(s).	Rs. 59100/- per person, when the disability is between 40% and 60%. Rs. 2.00 lakh per person, when the disability is more than 60%. Subject to certification by a doctor from a hospital or dispensary of Government, regarding extent and cause of disability.
	c) Grievous injury requiring hospitalization	Rs. 12,700/- per person requiring hospitalization for more than a week. Rs. 4,300/- per person requiring hospitalization for less than a week.
	d) Clothing and utensils/ house-hold goods for families whose houses have been washed away/ fully damaged/severely inundated for more than two days due to a natural calamity.	Rs.1,800/- per family, for loss of clothing. Rs.2,000/- per family, for loss of utensils/ household goods.
	e) Gratuitous relief for families whose livelihood is seriously affected.	Rs. 60/- per adult and Rs. 45/- per child, not housed in relief camps. State Govt. will certify that identified beneficiaries are not housed in relief camps. Further State Government will provide the basis and process for arriving at such beneficiaries district-wise. Period for providing gratuitous relief will be as per assessment of the State Executive Committee (SEC) and the Central Team (in case of NDRF). The default period of assistance will upto to 30 days, which may be extended upto 60 days in the first instance, if required, and subsequently upto 90 days in case of drought/ pest attack. Depending on the ground situation, the State Executive Committee can extend the time period beyond the prescribed limit subject to that expenditure on this account should not exceed 25% of SDRF allocation for the year.
	SEARCH & RESCUE OPERATIONS	
	(a) Cost of search and rescue measures/ evacuation of people affected/ likely to be affected	As per actual cost incurred, assessed by SEC and recommended by the Central Team (in case of NDRF).

		- By the time the Central Team visits the affected area, these activities are already over. Therefore, the State Level Committee and the Central Team can recommend actual/ near-actual costs.
	(b) Hiring of boats for carrying immediate relief and saving lives.	As per actual cost incurred, assessed by SEC and recommended by the Central Team (in case of NDRF). The quantum of assistance will be limited to the actual expenditure incurred on hiring boats and essential equipment required for rescuing stranded people and thereby saving human lives during a notified natural calamity.
3	**RELIEF MEASURES**	
	a) Provision for temporary accommodation, food, clothing, medical care, etc. for people affected/ evacuated and sheltered in relief camps.	As per assessment of need by SEC and recommendation of the Central Team (in case of NDRF), for a period up to 30 days. The SEC would need to specify the number of camps, their duration and the number of persons in camps. In case of continuation of a calamity like drought, or widespread devastation caused by earthquake or flood etc., this period may be extended to 60 days, and upto 90 days in cases of severe drought. Depending on the ground situation, the State Executive Committee can extend the time period beyond the prescribed limit subject to that expenditure on this account should not exceed 25% of SDRF allocation for the year. Medical care may be provided from National Rural Health Mission (NRHM).
	b) Air dropping of essential supplies	As per actual, based on assessment of need by SEC and recommendation of the Central Team (in case of NDRF). - The quantum of assistance will be limited to actual amount raised in the bills by the Ministry of Defence for airdropping of essential supplies and rescue operations only.
	c) Provision of emergency supply of drinking water in rural areas and urban areas	As per actual cost, based on assessment of need by SEC and recommended by the Central Team (in case of NDRF), up to 30 days and may be extended upto 90 days in case of drought. Depending on the ground situation, the State Executive Committee can extend the time period beyond the prescribed limit subject to that expenditure on this account should not exceed 25% of SDRF allocation for the year.
4.	**CLEARANCE OF AFFECTED AREAS**	
	a) Clearance of debris in public areas.	As per actual cost within 30 days from the date of start of the work based on assessment of need by SEC for the assistance to be provided under SDRF and as per assessment of the Central team for assistance to be provided under NDRF.
	b) Draining off flood water in affected areas	As per actual cost within 30 days from the date of start of the work based on assessment of need by SEC for the assistance to be provided under SDRF and as per assessment of the Central team(in case of NDRF).
	c) Disposal of dead bodies/ Carcases	As per actuals, based on assessment of need by SEC and

2

		recommendation of the Central Team (in case of NDRF).
5	**AGRICULTURE**	
(i)	*Assistance farmers having landholding upto 2 ha*	
A.	**Assistance for land and other loss**	
	a). De-silting of agricultural land (where thickness of sand/ silt deposit is more than 3", to be certified by the competent authority of the State Government.)	Rs. 12,200/- per hectare for each item. (Subject to the condition that no other assistance/ subsidy has been availed of by/ is eligible to the beneficiary under any other Government Scheme)
	b) Removal of debris on agricultural land in hilly areas	
	c) De-silting/ Restoration/ Repair of fish farms	
	d) Loss of substantial portion of land caused by landslide, avalanche, change of course of rivers.	Rs. 37,500/- per hectare to only those small and marginal farmers whose ownership of the land is legitimate as per the revenue records.
B.	**Input subsidy (where crop loss is 33% and above)**	
	a) For agriculture crops, horticulture crops and annual plantation crops	Rs. 6,800/- per ha. in rainfed areas and restricted to sown areas. Rs. 13,500/- per ha. in assured irrigated areas, subject to minimum assistance not less than Rs.1000 and restricted to sown areas.
	b) Perennial crops	Rs. 18,000/- ha. for all types of perennial crops subject to minimum assistance not less than Rs. 2000/- and restricted to sown areas.
	c) Sericulture	Rs. 4,800/- per ha. for Eri, Mulberry, Tussar Rs. 6,000/- per ha. for Muga.
(ii)	**Input subsidy to farmers *having more than 2 Ha of landholding***	Rs. 6,800/- per hectare in rainfed areas and restricted to sown areas. Rs.13,500/- per hectare for areas under assured irrigation and restricted to sown areas. Rs. 18,000/- per hectare for all types of perennial crops and restricted to sown areas. Assistance may be provided where crop loss is 33% and above, subject to a ceiling of 2 ha. per farmer.
6	**ANIMAL HUSBANDRY - ASSISTANCE TO SMALL AND MARGINAL FARMERS**	
	i) Replacement of milch animals, draught animals or animals used for haulage.	*Milch animals* - Rs. 30,000/- Buffalo/ cow/ camel/ yak/ Mithun etc. Rs. 3,000/- Sheep/ Goat/ Pig *Draught animals* - Rs. 25000/- Camel/ horse/ bullock, etc. Rs. 16,000/- Calf/ Donkey/ Pony/ Mule - The assistance may be restricted for the actual loss of economically productive animals and will be subject to a

3

		ceiling of 3 large milch animals or 30 small milch animals or 3 large draught animals or 6 small draught animals per household irrespective of whether a household has lost a larger number of animals. (The loss is to be certified by the Competent Authority designated by the State Government). *Poultry:-* Poultry @ **50/- per bird** subject to a ceiling of assistance of **Rs 5000/-** per beneficiary household. The death of the poultry birds should be on account of a natural calamity. *Note:* - Relief under these norms is not eligible if the assistance is available from any other Government Scheme, e.g. loss of birds due to Avian Influenza or any other diseases for which the Department of Animal Husbandry has a separate scheme for compensating the poultry owners.
	ii) Provision of fodder / feed concentrate including water supply and medicines in cattle camps.	Large animals- **Rs. 70/-** per day. Small animals- **Rs. 35/-** per day. Period for providing relief will be as per assessment of the State Executive Committee (SEC) and the Central Team (in case of NDRF). The default period for assistance will be upto 30 days, which may be extended upto 60 days in the first instance and in case of severe drought up to 90 days. Depending on the ground situation, the State Executive Committee can extend the time period beyond the prescribed limit, subject to the stipulation that expenditure on this account should not exceed 25% of SDRF allocation for the year. Based on assessment of need by SEC and recommendation of the Central Team, (in case of NDRF) consistent with estimates of cattle as per Livestock Census and subject to the certificate by the competent authority about the requirement of medicine and vaccine being calamity related.
	iii) Transport of fodder to cattle outside cattle camps	As per actual cost of transport, based on assessment of need by SEC and recommendation of the Central Team (in case of NDRF) consistent with estimates of cattle as per Livestock Census.
7	**FISHERY**	
	i) Assistance to Fisherman for repair / replacement of boats, nets – damaged or lost -- Boat -- Dugout-Canoe -- Catamaran -- net (This assistance will not be provided if the beneficiary is eligible or has availed of any subsidy/ assistance, for the instant calamity, under any other Government Scheme.)	**Rs. 4,100/-** for repair of partially damaged boats only **Rs. 2,100/-** for repair of partially damaged net **Rs. 9,600/-** for replacement of fully damaged boats **Rs. 2,600/-** for replacement of fully damaged net
	ii) Input subsidy for fish seed farm	Rs. 8,200 per hectare.

		(This assistance will not be provided if the beneficiary is eligible or has availed of any subsidy/ assistance, for the instant calamity, under any other Government Scheme, except the one time subsidy provided under the Scheme of Department of Animal; Husbandry, Dairying and Fisheries, Ministry of Agriculture.)
8	**HANDICRAFTS/HANDLOOM – ASSISTANCE TO ARTISANS**	
	i) For replacement of damaged tools/ equipment	Rs. 4,100 per artisan for equipments. - Subject to certification by the competent authority designated by the Government about damage and its replacement.
	ii) For loss of raw material/ goods in process/ finished goods	Rs. 4,100 per artisan for raw material. - Subject to certification by Competent Authority designated by the State Government about loss and its replacement.
9	**HOUSING**	
	a) **Fully damaged/ destroyed houses**	
	i) Pucca house	Rs. 95,100/- per house, in plain areas. Rs. 1,01,900/- per house, in hilly areas including Integrated Action Plan (IAP) districts.
	ii) Kutcha House	
	b) **Severely damaged houses**	
	i) Pucca House	
	ii) Kutcha House	
	(c) **Partially Damaged Houses** –	
	(i) Pucca (other than huts) where the damage is at least 15 %	Rs. 5,200/- per house
	(ii) Kutcha (other than huts) where the damage is at least 15 %	Rs. 3,200/- per house
	d) **Damaged / destroyed huts:**	Rs. 4,100/- per hut, *(Hut means temporary, make shift unit, inferior to Kutcha house, made of thatch, mud, plastic sheets etc. traditionally recognized as hut by the State/ District authorities.)* *Note*: -The damaged house should be an authorized construction duly certified by the Competent Authority of the State Government.
	e) Cattle shed attached with house	Rs. 2,100/- per shed.
10	INFRASTRUCTURE	
	Repair/restoration (of immediate nature) of damaged infrastructure: *(1) Roads & bridges (2)Drinking Water Supply Works, (3) Irrigation, (4) Power (only limited to immediate restoration of electricity supply in the affected areas), (5)Schools, (6)Primary Health Centres, (7) Community assets owned by Panchayat.*	*Activities of immediate nature :* Illustrative lists of activities which may be considered as works of an immediate nature are given in the enclosed Appendix. *Assessment of requirements :* Based on assessment of need, as per States' costs/ rates/

	Sectors such as Telecommunication and Power (except immediate restoration of power supply), which generate their own revenues, and also undertake immediate repair/ restoration works from their own funds/ resources, are excluded.	schedules for repair, by SEC and recommendation of the Central Team (in case of NDRF). - As regards repair of roads, due consideration shall be given to Norms for Maintenance of Roads in India, 2001, as amended from time to time, for repairs of roads affected by heavy rains/floods, cyclone, landslide, sand dunes, etc. to restore traffic. For reference these norms are ◦ Normal and Urban areas: upto 15% of the total of Ordinary Repair (OR) and Periodical Repair (PR). ◦ Hills: upto 20% of total of OR and PR. - In case of repair of roads, assistance will be given based on the notified Ordinary Repair (OR) and Periodical Renewal (PR) of the State. In case OR & PR rate is not available, then assistance will be provided @ Rs 1 lakh/km for State Highway and Major District Road and @ Rs. 0.60 lakh/km for rural roads. The condition of "State shall first use its provision under the budget for regular maintenance and repair" will no longer be required, in view of the difficulties in monitoring such stipulation, though it is a desirable goal for all the States. - In case of repairs of Bridges and Irrigation works, assistance will be given as per the schedule of rates notified by the concerned States. Assistance for micro irrigation scheme will be provided @ Rs. 1.5 lakh per damaged scheme. Assistance for restoration of damaged medium and large irrigation projects will also be given for the embankment portions, on par with the ease of similar rural roads, subject to the stipulation that no duplication would be done with any ongoing schemes. - Regarding repairs of damaged drinking water schemes, the eligible damaged drinking water structures will be eligible for assistance @ Rs. 1.5 lakh/ damaged structure. - Regarding repair of damaged primary and secondary schools, primary health centres, Anganwadi and community assets owned by the Panchayats, assistance will be given @ Rs 2 lakh/damaged structure. - Regarding repair of damaged power sector, assistance will be given to damaged conductors, poles and transformers upto the level of 11 kV. The rate of assistance will be @ Rs. 4000/poles, Rs 0.50 lakh per km of damaged conductor and Rs. 1.00 lakh per damaged distribution transformer.
11	Procurement of essential search, rescue and evacuation equipments including communication equipments, etc. for response to disaster.	- Expenditure is to be incurred from SDRF only (and not from NDRF), as assessed by the State Executive Committee (SEC). - The total expenditure on this item should not exceed 10 % of the annual allocation of the SDRF.

12	Capacity Building	- Expenditure is to be incurred from SDRF only (and not from NDRF), as assessed by the State Executive Committee (SEC). - The total expenditure on this item should not exceed 5% of the annual allocation of the SDRF.
13.	State specific disasters within the local context in the State, which are not included in the notified list of disasters eligible for assistance from SDRF/ NDRF, can be met from SDRF within the limit of 10% of the annual funds allocation of the SDRF.	- Expenditure is to be incurred from SDRF only (and not from NDRF), as assessed by the State Executive Committee (SEC). - The norm for various items will be the same as applicable to other notified natural disasters, as listed above. or - In these cases, the scale of relief assistance against each item for 'local disaster' should not exceed the norms of SDRF. - The flexibility is to be applicable only after the State has formally listed the disasters for inclusion and notified transparent norms and guidelines with a clear procedure for identification of the beneficiaries for disaster relief for such local disasters', with the approval of SEC.

Note:- (i) The State Governments are to take utmost care and ensure that all individual beneficiary-oriented assistance is necessary/ mandatory disbursed through the bank account (viz; Jan Dhan Yojana etc.) of the beneficiary.

(ii) The scale of relief assistance against each items for all disasters including 'local disaster' should not exceed the norms of SDRF/ NDRF. Any amount spent by the State for such disasters over and above the ceiling would be borne out of the resources of the State Government and not from SDRF.

*****

Illustrative list of activities identified as of an immediate nature.

1. **Drinking Water Supply :**

   i) Repair of damaged platforms of hand pumps/ring wells/ spring-tapped chambers/public stand posts, cisterns.
   ii) Restoration of damaged stand posts including replacement of damaged pipe lengths with new pipe lengths, cleaning of clear water reservoir (to make it leak proof).
   iii) Repair of damaged pumping machines, leaking overhead reservoirs and water pumps including damaged intake – structure, approach gantries/jetties.

2. **Roads**

   i) Filling up of breaches and potholes, use of pipe for creating waterways, repair and stone pitching of embankments.
   ii) Repair of breached culverts.
   iii) Providing diversions to the damaged/washed out portions of bridges to restore immediate connectivity.
   iv) Temporary repair of approaches to bridges/ embankments of bridges., repair of damaged railing bridges, repair of causeways to restore immediate connectivity, granular sub base, over damaged stretch of roads to restore traffic.

3. **Irrigation :**

   i) Immediate repair of damaged canal structures and earthen/masonry works of tanks and small reservoirs with the use of cement, sand bags and stones.
   ii) Repair of weak areas such as piping or rat holes in dam walls/ embankments.
   iii) Removal of vegetative material/building material/debris from canal and drainage system.
   iv) Repair of embankments of minor, medium and major irrigation projects.

4. **Health :**

   Repair of damaged approach roads, buildings and electrical lines of PHCs/ community Health Centres.

5. **Community assets of Panchayat**

   a) Repair of village internal roads.
   b) Removal of debris from drainage/ sewerage lines.
   c) Repair of internal water supply lines.
   d) Repair of street lights.
   e) Temporary repair of primary schools, Panchayat ghars, community halls, *anganwadi*, etc.

6. Power: Poles/ conductors and transformers upto 11 kv.

7. The assistance will be considered as per the merit towards the following activities:

	Items/ Particulars	Norms of assistance will be adopted for immediate repair
i)	Damaged primary school building Higher secondary/ middle/ college and other educational institutions buildings	Up to Rs. 1.50 lakh/ unit Not covered
ii)	Primary Health Centre	Upto Rs. 1.50 lakh/ unit
iii)	Electric poles and wires etc.	Normative cost (Upto Rs.4000 per pole and Rs. 0.50 lakh per km)
iv)	Panchayat Ghar/ Anganwadi/ Mahila Mondal/ Yuva Kendra/ Community Hall	Upto 2.00 lakh/ unit
v)	State Highways/ Major District road	Rs. 1.00 lakh/ km *
vi)	Rural road/ bridge	Rs. 0.60 lakh/km *
vii)	Drinking water scheme	Upto 1.50 lakh/ unit
viii)	Irrigation Sector: Minor irrigation schemes/ Canal Major irrigation scheme Flood control and anti Erosion Protection work	 Upto Rs. 1.50 lakh/ scheme Not covered Not covered
ix)	Hydro Power Project/ HT Distribution systems/ Transformers and sub stations	Not covered
x)	High Tension Lines (above 11 kv)	Not covered
xi)	State Govt Buildings viz. departmental/ office building, departmental/ residential quarters, religious structures, patwarkhana, Court premises, play ground, forest bungalow property and animal/ bird sanctuary etc.	Not covered
xii)	Long terms/ Permanent Restoration work incentive	Not covered
xiii)	Any new work of long term nature	Not covered
xiv)	Distribution of commodities	Not covered. (However, there is a provision for assistance as GR to families in dire need of assistance after a disasters).
xv)	Procurement if equipments/ machineries under NDRF	Not covered
xvi)	National Highways	Not covered (Since GOI born entire expenditure towards restoration works activities)
xvii)	Fodder seed to augment fodder production	Not covered

* If OR & PR rates are not provided by the State.

*****

Figure : 8.2
IEC - A Poster on SDRF Assistance

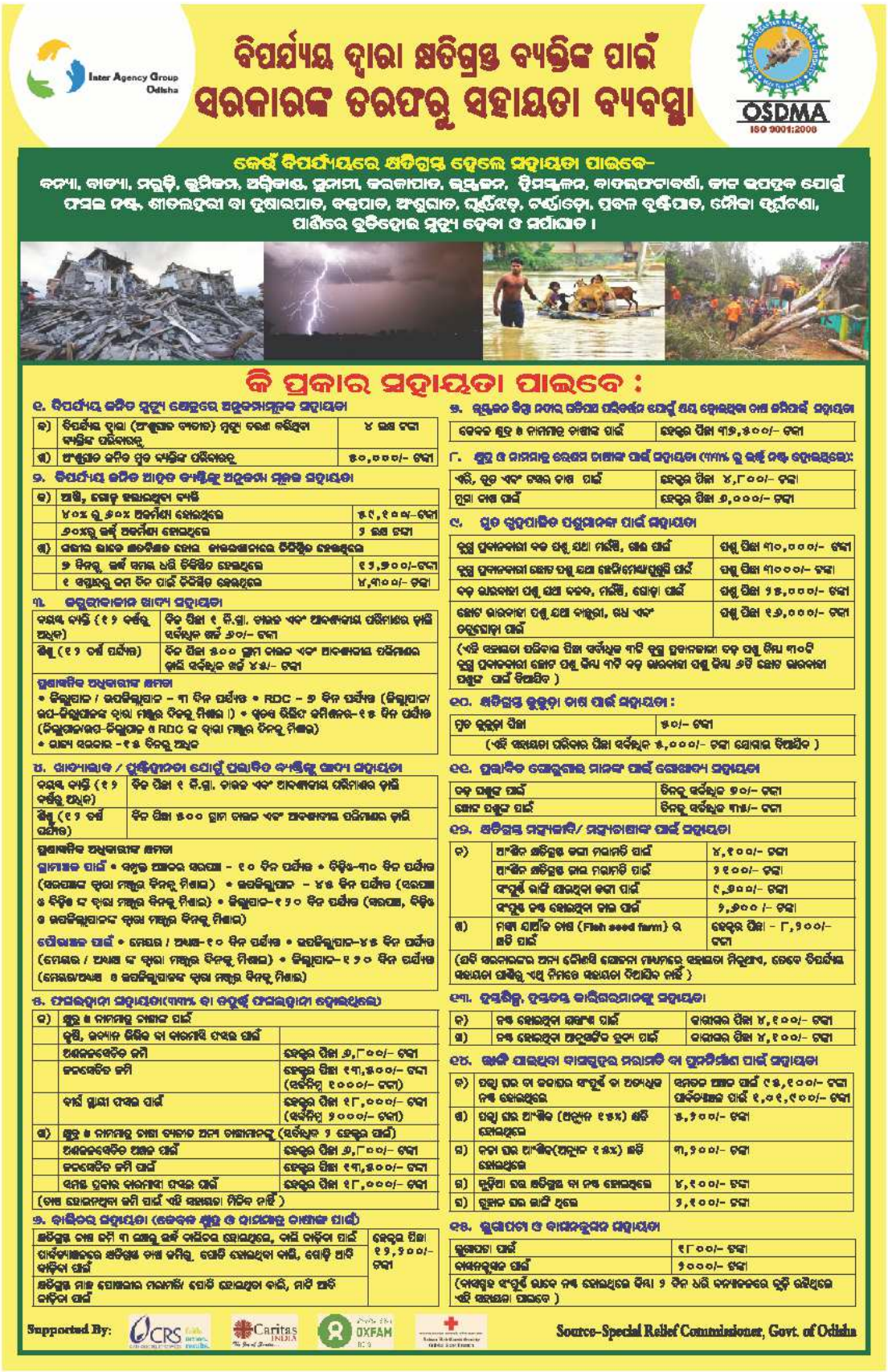

9



Artist : ASHISH KUMAR NAYAK, Class-VI, Prasad Techno School, Rayagada

Format of Damage to Live and Properties - Annexure

9.1 Damage to Other Sectors

9.1.1 Loss of Livestock

Name of the District	No of Livestock / Birds lost				
	Milch Animal		Draught Animal		Poultry Birds
	Buffalo/ Cow	Sheep/ Goat	Camel/ Horse/ Bullock	Calf/ Donkey/ Pony	

9.1.2 House Damage

Sl. No.	District	Fully Damaged		Severely Damaged		Partially damaged	Huts damaged	Total
		Pucca	Kutcha	Pucca	Kutcha			

9.1.3 Crop Damage

Sl. No.	Districts	Crop Area Affected [in Hect.]	Total agricultural area where croploss is > 50%

9.1.4 Sand Cast

Sl. No.	District	Total Area under Sandcast (in Hect.)

9.1.5 Livestock Affected

Sl. No.	District	Livestock Affected			Total
		Large	Small	Poultry	

9.1.6 Loss of livelihood (Sericulture Farmers)

Sl. No.	Name of the District	No. of Farmers Affected	Area in Hect. Muga (Ha.)	Area in Hect. Mulberry / Eri / Tussar(Ha.)	Total

9.1.7 Traditional Crafts (Rural Artisans)

Sl. No.	Name of the District	No. of equipments fully damaged	No. of beneficiaries	Set of raw material fully damaged	No. of beneficiaries

9.1.8 Handloom Weavers

Sl. No.	Name of the District	No. of beneficiaries	No. of looms &accessories fully damaged	Set of raw material fully damaged

9.1.9 Damage to Nets and Boats of Fishermen

Sl. No	Name of the District	Boat & Net Units	
		No. of Units fully damaged	No. of Units partially damaged

9.2 Assistance Required

9.2.1 Clothing and utensils for families*[Para-1 (e) of CRF Norms]*

(Rs. in lakh)

Sl. No.	District	Clothing		Utensils		Total Amount
		No. of family	Amount @ Rs.1000/- per family	No. of family	Amount t @ Rs. 1000/- per family	

9.2.2 Gratuitous Relief for families in dire need of immediate sustenance after a calamity*[Para-1 (f) of CRF Norms]*

(Rs. in lakh)

Sl. No.	District	Villages Affected	ULBs Affected	PopulationAffected	Population affected		Amount towards food for 15 days		Total
					Adult	Children	@Rs.20/- per adult	@Rs.15/- per child	

9.2.3 Agriculture input subsidy where crop loss 50% and above*[Para-3(e) of CRF Norm (Small Farmers)*

(Rs. in lakh)

Sl. No.	Name of the district	Area affected 50% & above			Amount required			Total
		Irrigated [in hect.]	Rainfed [in hect.]	Perennial	Irrigated @Rs.4000/- per hectare	Rainfed @ Rs.2000/- per hectare	Perennial @ Rs.6000/- per Hect.	

9.2.4 Input subsidy to farmers other than small & marginal farmers*[Para-4 of Revised CRF Norms]*

(Rs. in lakh)

Sl. No.	District	Kharif Crop					
		No of Farmers	Irrigated area in hect	Amount @ Rs.4000/- per hect.	Rainfed Area in hect.	Amount @ Rs.2000/- per hect.	Amount

9.2.5 Assistance to Small& Marginal Sericulture farmers*[Para-5 of Revised CRF Norms]*

Sl. No.	Name of the District	No. of Farmers Affected	Area in Hect. Muga (Hc.)	Area in Hect. Mulberry / Eri / Tussar (Hc.)	Total	Amount required @ Rs.2000/- per ha. of Mulberry/ Eri / Tussar and Rs. 2500/- for Muga		Total
						Muga @ Rs.2500/- per ha	Mulberry / Eri / Tussar @ Rs.2000/- per ha.	

9.2.6 Provision of fodder / feed concentrate in the cattle camps*[Para-7 (ii) of Revised CRF Norms]*

Sl. No.	Name of the District	No. of cattle camps	No. of large animals affected	Cattle feed supplied @1.3Kg per day for 15 days (in MT)	No. of small animals affected	Cattle feed supplied @0.66Kg per day for 15 days (in MT)	Total cattle feed supplied (in MT)	Amount required (Rs. in lakh) @ Rs.15000 per MT

9.2.7 Assistance to fishermen*[Para-8 (a) of Revised CRF Norms]*

(Rs. in lakh)

Sl. No.	Name of the District	Boat & Net Units fully damaged		Boat & Net Units partially damaged		Total
		No. of Units damaged	Amount @Rs.7500	No. of Units damaged	Amount @Rs.2500	

9.2.8 Assistance to Artisans in handicrafts sector by way of subsidy for repair / replacement of damaged equipments*[Para-9(a) of CRF Norms]*

a) Traditional Crafts

(Rs. in lakh)

Sl. No.	Name of the District	No. of equipments fully damaged	No. of beneficiaries	Amount @ Rs.2000/-	Set of raw material fully damaged	No. of beneficiaries	Amount @ Rs.2000/-	Total

b) Handloom Weavers *[Para-9(b) of CRF Norm]*

(Rs. in lakh)

Sl. No.	Name of the District	No. of beneficiaries	No. of looms &accessories fully damaged	Amount @ Rs.2000/-	Set raw material fully damaged	Amount @ Rs.2000/-	Total

9.2.9 Evacuation of affected people*[Para-14 of revised CRF Norms]*

Sl. No.	District	People evacuated			Amount required for hire charges and POL charges of vehicle
		By boat	By vehicle	Total	

9.2.10 Hiring of boats for carrying immediate relief and saving life*[Para-15 of revised CRF Norms]*

(Rs in lakh)

Sl. No.	District	No. of boats hired			No. of days	Hire cost of power boat @Rs.2200/- per day	Hire cost of country boat @Rs.900/- per day	Total hire cost
		Power	Country	Total				

Sl. No.	District	Quantity of relief materials transported in Qtl.	No. of persons evacuated	POL Cost (in lakh)	Total Amount

9.2.11 Provision for temporary accommodation, food, clothing and medical care*[Para-16 of revised CRF Norms]*

Sl. No.	Name of the district	Average No. (in a day) of relief camps	Average duration of oper-ation of relief camps	Average No. of people accommo dated per day in the relief camps	Amount required (Rs. in lakh)				
					Temporary accomm-odation	Food	clothing	Medical care	Total

9.3 Water Resources Department

Repair / restoration of immediate nature of the damaged infrastructure in eligible sectors*[Para-18 of revised CRF Norms]*

Embankment Roads

(Rs. in lakh)

Sl. No.	Name of the District	Road						Total Amount in lakhs
		River/Saline embankments			Canal Embankments			
		No.	Length in Km'	Amount required	No.	Length in Km'	Amount required	

River and Canal Embankments

RIVER EMBANKMENTS

(Rs. in lakh)

Sl. No.	Name of the District/Division	No. of breach	Length of breach (in Km.)	Cost for immediate restoration	No of partial damages	Cost for immediate repair	Total cost

CANAL EMBANKMENTS

Sl. No.	Name of the District	No. of breaches	Length of breach (in Km.)	Cost for immediate restoration	No of partial damages	Length partial damages (in Km.)	Cost for immediate repair	Total cost

Minor Irrigation

Sl. No.	Name of the District/Division	Number of the MIP damaged	Amount required for immediate repair in Lakh Rs.

Drainage Systems

(Rs. in lakh)

Sl. No.	Name of Division	No. of work	Length of drainage system where debris and vegetative materials are to be removed (in Km.)	Amount required (Rs. In lakh)

9.4 Works Department

Repair / restoration of immediate nature of the damaged infrastructurein eligible sectors *[Para-18 of revised CRF Norms]*

Roads and Bridges

PWD Roads

(Rs. in lakh)

Sl. No.	Name of the District	No. of breaches	Cost for repair / restoration	Length of road damaged in Km	Cost for immediate repair	No. of culverts damaged	No of culverts washed away	Approx cost for immediate repair of culverts	Total cost

9.5 Rural Development Department

Repair / restoration of immediate nature of the damaged infrastructure in eligible sectors *[Para-18 of revised CRF Norms]*

Rural Roads

Sl. No.	Name of the District	No. of Roads damaged	Lenth of Road damaged (In Kms)	No of Breaches	Length of Breaches (In mtr)	No of CD/ Bridge damaged	No of CD/ Bridge washed away	Amount Required for immediate restoration

Rural Water Supply

(Rs. in lakh)

Sl. No.	Name of the District/Division	No. of Tube wells damaged	Amount spent repair	No of Platforms damaged	Amount spent for repair	No of Rural Pipe water supply system damaged	Amount spent for repair	Total cost

9.6 Housing & Urban Development Department

Repair / restoration of immediate nature of the damaged infrastructure in eligible sectors *[Para-18 of revised CRF Norms]*

Urban Roads

(Rs. in lakh)

Sl. No.	Name of the ULB	Length of drain damaged (in Km)	Cost for immediate restoration	Length of road damaged in Km	Cost for immediate repair	No. of culverts damaged	Cost for immediate repair of culverts	Total cost

Urban Water Supply

(Rs. in lakh)

Sl. No.	Name of the ULB	Amount spent for immediate repair of Tubewell	Amount spent for immediate repair of Platform	Amount spent for immediate repair of Pump houses	Amount spent for immediate repair of Pipe lines	Amount spent for disinfection	ULB Total

9.7 Panchayati Raj & Drinking Water Department

Repair / restoration of immediate nature of the damaged infrastructure in eligible sectors *[Para-18 of revised CRF Norms]*

Panchayat Roads

(Rs. in lakh)

Sl. No.	Name of the District / Division	No. of Road damaged	Length of breaches in Km.	Cost of repair of breaches	Length of road damaged in Km	Cost for immediate repair

Sl. No.	Name of the District / Division	No. of culverts damaged	No of culverts washed away	Cost for immediate repair of culverts	Total Cost

Panchayat Ghars

(Rs. in lakh)

Sl. No.	Name of the District	No. of PanchayatGhar/Community Hall damaged	Cost for immediate restoration

9.8 School & Mass Education Department

Repair / restoration of immediate nature of the damaged infrastructure in eligible sectors *[Para-18 of revised CRF Norms]*

Primary Education
School Buildings

(Rs. in lakh)

Sl. No.	Name of District	No. of the Damaged school	Approx. cost (Rs. in lakhs)

9.9 Health & FW Department

Repair / restoration of immediate nature of the damaged infrastructure in eligible sectors *[Para-18 of revised CRF Norms]*

PHC / CHC

Rs. in lakh

Sl. No.	Name of the District	No. of PHC / CHC damaged				Amount Required for repair / restoration
		Allopathic	Homeopathic	Ayurvedic	Total	

Replacement of damage medical equipment and lost medicines *[Para 19 of Revised CRF Norm]*

Sl. No.	District	Requirement (Rs. In lakh)

Amount required for Provision of medicines, disinfectants, insecticides for prevention of outbreak of epidemics with details *[Para-12 of revised CRF Norms]*

Sl. No.	District	Requirement (Rs. In lakh)

9.10 Women & Child Development & Mission Shakti Department

Repair / restoration of immediate nature of the damaged infrastructure in eligible sectors *[Para-18 of revised CRF Norms]*

Anganwadi Centres

(Rs. in lakh)

Sl. No.	Name of the District	No. of Anganwadi centres damaged	Amount required for immediate restoration

Supplementary Nutrition: *[As per Para-2 of CRF Norms]*

Sl. No.	District	No. of children Affected	No. of Days	Amount @ Rs.2.00 per person per day (Rs. in lakh)

9.11 Energy Department

Repair / restoration of immediate nature of the damaged infrastructure in eligible sectors *[Para-18 of revised CRF Norms]*

Repair and restoration of power supply *(Para 18 of revised CRF norms)*

(Rs.in lakh)

Sl. No.	Name of the district	No. of primary sub-stations damaged	8/9 mtrs. Pole damaged	33 KV lines damaged (in Km)	11 KV lines damaged (in Km)	LT lines damaged (in Km)	Distribution Transformers damaged (in no.)	Expenditure incurred for immediate repair (Rs.in lakh)

9.12 Handlooms, Textiles&Handicrafts Department

Assistance for Handloom Weavers *[Para-9(b) of CRF Norm]*

Sl. No.	Name of the District	No. of benefic-iaries	No. of looms &accessories fully damaged	Amount @Rs.2000/-	Set raw material fully damaged	Amount @Rs.2000/-	Total

9.13 Fisheries & ARD Department

Livestock Affected

Sl. No.	District	Livestock Affected			Total
		Large	Small	Poultry	

Loss of livestock

Name of the District	No of Livestock / Birds lost				
	Milch Animal		Draught Animal		Poultry Birds
	Buffalo/ Cow	Sheep/ Goat	Camel/ Horse/ Bullock	Calf/ Donkey/ Pony	

Provision of fodder/ feed concentrate in the cattle camps: *[Para-7 (ii) of Revised CRF Norms]*

Sl. No.	Name of the District	No. of cattle camps	No. of large animals affected	Cattle feed supplied @1.3Kg per day for 15 days (in MT)	No. of small animals affected	Cattle feed supplied @0.66Kg per day for 15 days (in MT)	Total cattle feed supplied (in MT)	Amount required (Rs. in lakh) @ Rs.17000 per MT

Assistance to fishermen: ***[Para-8 (a) of Revised CRF Norms]***

(Rs. in lakh)

Sl. No.	Name of the District	Boat & Net Units fully damaged		Boat & Net Units partially damaged		Total
		No. of Units damaged	Amount @Rs.7500	No. of Units damaged	Amount @Rs.2500	

Desilting / Restoration / Repair of fish farms: ***[Para-3 (c) of CRF Norms]***

Sl. No.	District	No. of fish farms	Total Area of fish farms (hect.)	No. of small marginal farmers	Amount required @ Rs.6000/- per hect.(Rs. in lakh)

Input subsidy for fish seed farm: ***[Para-8(b) of revised CRF Norms]***

(Rs. in lakh)

Sl. No.	District	No. of fish seed farms affected	Area in hectared	Amount required for input subsidy @ Rs.4000/- per hectare

Amount required for Medical Care for cattle & poultry against epidemics with details ***[Para-13 of revised CRF Norms]***

Sl. No.	District	Cattle & poultry against epidemics with details	Amount required

9.14 Agriculture Department

Crop Damage

Sl. No.	Districts	Crop Area Affected [in Hect.]	Total agricultural area where croploss is > 50%

Assistance Reauired

Agriculture input subsidy where crop loss 50% and above: ***[Para-3(e) of CRF Norm (Small Farmers)***

(Rs. in lakh)

Sl. No.	Name of the district	Area affected 50% & above			Amount required			Total
		Irrigated [in hect.]	Rainfed [in hect.]	Perennial	Irrigated @Rs.4000/- per hectare	Rainfed @Rs.2000/- per hectare	Perennial @ Rs.6000/ per Hect.	

Input subsidy to farmers other than small & marginal farmers: ***[Para-4 of Revised CRF Norms]***

(Rs. in lakh)

Sl. No.	District	Kharif Crop					
		No of Farmers	Irrigated area in hect	Amount @ Rs.4000/- per hect.	Rainfed Area in hect.	Amount @ Rs.2000/- per hect.	Amount

3.2 List of Villages Vulnerable to Different Disasters

Sl. No.	Name of the Block/ ULB	Name of the GP	Name of the Village/ Ward	Total No. of HHs	Total Population	Livestock	Cyclone	Tsunami	Flood	If Yes at Column 'J' then Mention the Causing Factor	Land Slide	Drought	If Yes at Column 'M' then the Cultivable Area in Ha.	Lightning	Industrial / Chemical Accidents	If Yes at Column 'P' Mention the Industry Name	Drinking Water Crisis
A	B	C	D	E	F	G	H	I	J	K	L	M	N	O	P	Q	R
1	Rayagada	Bada Alubadi	Bada Alubadi	254	1183	NA	No	No	No	0	No	Yes	NA	No	No	No	NA
2	Rayagada	Bada Alubadi	Bandaguda	23	97	NA	No	No	No	0	No	Yes	NA	No	No	No	NA
3	Rayagada	Bada Alubadi	Derkapadu	93	327	NA	No	No	No	0	No	Yes	NA	No	No	No	NA
4	Rayagada	Bada Alubadi	Eramanda	71	264	NA	No	No	No	0	No	Yes	NA	No	No	No	NA
5	Rayagada	Bada Alubadi	Gunjodani	6	21	NA	No	No	No	0	No	Yes	NA	No	No	No	NA
6	Rayagada	Bada Alubadi	Gurusubadi	91	443	NA	No	No	No	0	No	Yes	NA	No	No	No	NA
7	Rayagada	Bada Alubadi	Hikarapada	54	247	NA	No	No	No	0	No	Yes	NA	No	No	No	NA
8	Rayagada	Bada Alubadi	Palerupadu	166	826	NA	No	No	No	0	No	Yes	NA	No	No	No	NA
9	Rayagada	Bada Irrukubadi	Anakha	64	316	NA	No	No	No	0	No	Yes	NA	No	No	No	NA
10	Rayagada	Bada Irrukubadi	Bada Irrukubadi	86	362	NA	No	No	No	0	No	Yes	NA	No	No	No	NA
11	Rayagada	Bada Irrukubadi	Baiganpai	21	107	NA	No	No	No	0	No	Yes	NA	No	No	No	NA
12	Rayagada	Bada Irrukubadi	Balapadu	39	173	NA	No	No	No	0	No	Yes	NA	No	No	No	NA
13	Rayagada	Bada Irrukubadi	Hasku	46	264	NA	No	No	No	0	No	Yes	NA	No	No	No	NA
14	Rayagada	Bada Irrukubadi	Kanchamuhin	42	211	NA	No	No	No	0	No	Yes	NA	No	No	No	NA
15	Rayagada	Bada Irrukubadi	Kapadanga	56	252	NA	No	No	No	0	No	Yes	NA	No	No	No	NA
16	Rayagada	Bada Irrukubadi	Kutikakuli	21	122	NA	No	No	No	0	No	Yes	NA	No	No	No	NA
17	Rayagada	Bada Irrukubadi	Mahuganda	11	47	NA	No	No	No	0	No	Yes	NA	No	No	No	NA
18	Rayagada	Bada Irrukubadi	Muduguru	6	26	NA	No	No	No	0	No	Yes	NA	No	No	No	NA
19	Rayagada	Bada Irrukubadi	Nagiti	6	107	NA	No	No	No	0	No	Yes	NA	No	No	No	NA
20	Rayagada	Bada Irrukubadi	Pansai	44	211	NA	No	No	No	0	No	Yes	NA	No	No	No	NA
21	Rayagada	Bada Irrukubadi	Sana Irrukubadi	97	449	NA	No	No	No	0	No	Yes	NA	No	No	No	NA
22	Rayagada	Bada Irrukubadi	Takapadu	41	198	NA	No	No	No	0	No	Yes	NA	No	No	No	NA
23	Rayagada	Bairagi Halwa	Badalukuti	68	264	NA	No	No	No	0	No	Yes	NA	No	No	No	NA
24	Rayagada	Bairagi Halwa	Benadanga	42	183	NA	No	No	No	0	No	Yes	NA	No	No	No	NA
25	Rayagada	Bairagi Halwa	Brahamin Haluva	186	845	NA	No	No	No	0	No	Yes	NA	No	No	No	NA
26	Rayagada	Bairagi Halwa	Gururajguda	68	296	NA	No	No	No	0	No	Yes	NA	No	No	No	NA
27	Rayagada	Bairagi Halwa	Kantua	58	255	NA	No	No	Yes	River Nagavali	No	Yes	NA	Yes	No	No	NA
28	Rayagada	Bairagi Halwa	Maniadanga	0	0	NA	No	No	No	0	No	Yes	NA	No	No	No	NA
29	Rayagada	Bairagi Halwa	Panasguda	7	29	NA	No	No	No	0	No	Yes	NA	No	No	No	NA

30	Rayagada	Bairagi Halwa	Sanolukuti	52	203	NA	No	No	No	0	No	Yes	NA	No	No	No	NA
31	Rayagada	Bairagi Halwa	Tikarkantua	17	64	NA	No	No	No	0	No	Yes	NA	Yes	No	No	NA
32	Rayagada	Bairagi Halwa	Umarbali	52	287	NA	No	No	Yes	River Nagavali	No	Yes	NA	Yes	No	No	NA
33	Rayagada	Bairagi Halwa	Usurikapadu	30	114	NA	No	No	No	0	No	Yes	NA	No	No	No	NA
34	Rayagada	Baisingi	Baisingi	102	506	NA	No	No	No	0	No	Yes	NA	No	No	No	NA
35	Rayagada	Baisingi	Balaput	14	77	NA	No	No	No	0	No	Yes	NA	No	No	No	NA
36	Rayagada	Baisingi	Chanchidaduruguma	70	299	NA	No	No	No	0	No	Yes	NA	No	No	No	NA
37	Rayagada	Baisingi	Dengaduru	69	278	NA	No	No	No	0	No	Yes	NA	No	No	No	NA
38	Rayagada	Baisingi	Dumaguda	69	296	NA	No	No	No	0	No	Yes	NA	Yes	No	No	NA
39	Rayagada	Baisingi	Japa	35	144	NA	No	No	No	0	No	Yes	NA	No	No	No	NA
40	Rayagada	Baisingi	Jarabadi	30	135	NA	No	No	No	0	No	Yes	NA	No	No	No	NA
41	Rayagada	Baisingi	Jurudi	54	224	NA	No	No	No	0	No	Yes	NA	No	No	No	NA
42	Rayagada	Baisingi	Kusuku	55	204	NA	No	No	No	0	No	Yes	NA	No	No	No	NA
43	Rayagada	Baisingi	Mariguda	44	164	NA	No	No	No	0	No	Yes	NA	No	No	No	NA
44	Rayagada	Baisingi	Pujaribanbu	37	113	NA	No	No	Yes	River Nagavali	No	Yes	NA	No	No	No	NA
45	Rayagada	Baisingi	Sirikaduruguma	55	222	NA	No	No	No	0	No	Yes	NA	No	No	No	NA
46	Rayagada	Baisingi	Upparbambu	70	293	NA	No	No	No	0	No	Yes	NA	No	No	No	NA
47	Rayagada	Dangolodi	Balmoti	48	193	NA	No	No	No	0	No	Yes	NA	No	No	No	NA
48	Rayagada	Chandili	Chandili (CT)	4591	18552	NA	No	No	No	0	No	Yes	NA	No	Yes	JKPM	NA
49	Rayagada	Dangolodi	Dangolodi	80	380	NA	No	No	No	0	No	Yes	NA	No	No	No	NA
50	Rayagada	Dangolodi	Kendilingi	75	308	NA	No	No	No	0	No	Yes	NA	No	No	No	NA
51	Rayagada	Dangolodi	Kundam	125	661	NA	No	No	No	0	No	Yes	NA	No	No	No	NA
52	Rayagada	Dangolodi	Mentabadi	49	202	NA	No	No	No	0	No	Yes	NA	No	No	No	NA
53	Rayagada	Dangolodi	Pangabai	27	120	NA	No	No	No	0	No	Yes	NA	No	No	No	NA
54	Rayagada	Dangolodi	Pasabeda	3	8	NA	No	No	No	0	No	Yes	NA	No	No	No	NA
55	Rayagada	Dangolodi	Penikona	118	852	NA	No	No	No	0	No	Yes	NA	No	No	No	NA
56	Rayagada	Dangolodi	Sanaalubadi	69	307	NA	No	No	No	0	No	Yes	NA	No	No	No	NA
57	Rayagada	Dangolodi	Sulubadi	25	97	NA	No	No	No	0	No	Yes	NA	No	No	No	NA
58	Rayagada	Durgapadu	Champi	161	697	NA	No	No	No	0	No	Yes	NA	No	No	No	NA
59	Rayagada	Durgapadu	Dongartulasi	50	223	NA	No	No	No	0	No	Yes	NA	No	No	No	NA
60	Rayagada	Durgapadu	Durgapadu	216	1122	NA	No	No	No	0	No	Yes	NA	No	No	No	NA
61	Rayagada	Durgapadu	Pangatulasi	123	509	NA	No	No	No	0	No	Yes	NA	No	No	No	NA
62	Rayagada	Durgapadu	Sikabadi	91	388	NA	No	No	No	0	No	Yes	NA	No	No	No	NA
63	Rayagada	Gajigam	Achava	104	434	NA	No	No	No	0	No	Yes	NA	No	No	No	NA
64	Rayagada	Gajigam	Billesu	218	1282	NA	No	No	No	0	No	Yes	NA	No	No	No	NA
65	Rayagada	Gajigam	Champikota	188	880	NA	No	No	No	0	No	Yes	NA	No	No	No	NA
66	Rayagada	Gajigam	Gajigam	211	799	NA	No	No	No	0	No	Yes	NA	Yes	No	No	NA
67	Rayagada	Gajigam	Jangesu	25	79	NA	No	No	No	0	No	Yes	NA	No	No	No	NA
68	Rayagada	Gajigam	Nandabadi	17	81	NA	No	No	No	0	No	Yes	NA	No	No	No	NA
69	Rayagada	Gajigam	Uday Gonda	0	0	NA	No	No	No	0	No	Yes	NA	No	No	No	NA
70	Rayagada	Gumma	Antri	29	123	NA	No	No	No	0	No	Yes	NA	No	No	No	NA
71	Rayagada	Gumma	Bada Balaswar	29	110	NA	No	No	No	0	No	Yes	NA	No	No	No	NA
72	Rayagada	Gumma	Bhatakhala	50	216	NA	No	No	No	0	No	Yes	NA	No	No	No	NA
73	Rayagada	Gumma	Dumapai	50	228	NA	No	No	No	0	No	Yes	NA	No	No	No	NA

74	Rayagada	Gumma	Gumma	121	449	NA	No	No	No	0	No	Yes	NA	No	No	No	NA
75	Rayagada	Gumma	Hadia	76	347	NA	No	No	No	0	No	Yes	NA	No	No	No	NA
76	Rayagada	Gumma	Haragan	8	36	NA	No	No	No	0	No	Yes	NA	No	No	No	NA
77	Rayagada	Gumma	Hikapadi	0	0	NA	No	No	No	0	No	Yes	NA	No	No	No	NA
78	Rayagada	Gumma	Jadighati	48	218	NA	No	No	No	0	No	Yes	NA	No	No	No	NA
79	Rayagada	Gumma	Juruka	4	15	NA	No	No	No	0	No	Yes	NA	No	No	No	NA
80	Rayagada	Gumma	Kanabesi	28	127	NA	No	No	No	0	No	Yes	NA	No	No	No	NA
81	Rayagada	Gumma	Kanikucheri	10	46	NA	No	No	No	0	No	Yes	NA	No	No	No	NA
82	Rayagada	Gumma	Karli	40	177	NA	No	No	No	0	No	Yes	NA	No	No	No	NA
83	Rayagada	Gumma	Kataganda	13	55	NA	No	No	No	0	No	Yes	NA	No	No	No	NA
84	Rayagada	Gumma	Kerandi	0	0	NA	No	No	No	0	No	Yes	NA	No	No	No	NA
85	Rayagada	Gumma	Khambesu	86	468	NA	No	No	No	0	No	Yes	NA	No	No	No	NA
86	Rayagada	Gumma	Kiyapadu	77	297	NA	No	No	No	0	No	Yes	NA	No	No	No	NA
87	Rayagada	Gumma	Kuakhal	29	124	NA	No	No	No	0	No	Yes	NA	No	No	No	NA
88	Rayagada	Gumma	Kumango	48	190	NA	No	No	No	0	No	Yes	NA	No	No	No	NA
89	Rayagada	Gumma	Lada	71	293	NA	No	No	No	0	No	Yes	NA	No	No	No	NA
90	Rayagada	Gumma	Lakhajharana	3	18	NA	No	No	No	0	No	Yes	NA	No	No	No	NA
91	Rayagada	Gumma	Lakkubadi	31	133	NA	No	No	No	0	No	Yes	NA	No	No	No	NA
92	Rayagada	Gumma	Lellibadi	55	227	NA	No	No	No	0	No	Yes	NA	No	No	No	NA
93	Rayagada	Gumma	Maskapadi	0	0	NA	No	No	No	0	No	Yes	NA	No	No	No	NA
94	Rayagada	Gumma	Panasaput	0	0	NA	No	No	No	0	No	Yes	NA	No	No	No	NA
95	Rayagada	Gumma	Phuluguda	28	142	NA	No	No	No	0	No	Yes	NA	No	No	No	NA
96	Rayagada	Gumma	Pushabadi	17	79	NA	No	No	No	0	No	Yes	NA	No	No	No	NA
97	Rayagada	Gumma	Raikona	110	480	NA	No	No	No	0	No	Yes	NA	No	No	No	NA
98	Rayagada	Gumma	Sana Baleswar	41	158	NA	No	No	No	0	No	Yes	NA	No	No	No	NA
99	Rayagada	Gumma	Tileru	77	308	NA	No	No	No	0	No	Yes	NA	No	No	No	NA
100	Rayagada	Halua	Barijholla	716	3277	NA	No	No	No	0	No	Yes	NA	No	No	No	NA
101	Rayagada	Halua	Deomula Sankesi	46	260	NA	No	No	No	0	No	Yes	NA	No	No	No	NA
102	Rayagada	Halua	Goudabadaguda	68	255	NA	No	No	No	0	No	Yes	NA	No	No	No	NA
103	Rayagada	Halua	Guruti "G"	78	329	NA	No	No	No	0	No	Yes	NA	No	No	No	NA
104	Rayagada	Halua	Gurutiguda	91	386	NA	No	No	No	0	No	Yes	NA	No	No	No	NA
105	Rayagada	Halua	Halua	306	1396	NA	No	No	No	0	No	Yes	NA	No	No	No	NA
106	Rayagada	Halua	Hapukona	0	0	NA	No	No	No	0	No	Yes	NA	No	No	No	NA
107	Rayagada	Halua	Jambu (Khudapadi)	73	314	NA	No	No	No	0	No	Yes	NA	No	No	No	NA
108	Rayagada	Halua	Jamunima	31	154	NA	No	No	No	0	No	Yes	NA	No	No	No	NA
109	Rayagada	Halua	Japakhal	58	365	NA	No	No	No	0	No	Yes	NA	No	No	No	NA
110	Rayagada	Halua	Jollingi	0	0	NA	No	No	No	0	No	Yes	NA	No	No	No	NA
111	Rayagada	Halua	Khodapadi	47	219	NA	No	No	No	0	No	Yes	NA	No	No	No	NA
112	Rayagada	Halua	Tikarapada	99	432	NA	No	No	No	0	No	Yes	NA	No	No	No	NA
113	Rayagada	Hat Sesikhel	Hat Sesikhel	138	626	NA	No	No	Yes	River Nagavali	No	Yes	NA	No	No	No	NA
114	Rayagada	Hat Sesikhel	Junjamani	61	272	NA	No	No	No	0	No	Yes	NA	No	No	No	NA
115	Rayagada	Hat Sesikhel	Kerandi	30	111	NA	No	No	No	0	No	Yes	NA	No	No	No	NA
116	Rayagada	Hat Sesikhel	Kusa	205	927	NA	No	No	No	0	No	Yes	NA	No	No	No	NA
117	Rayagada	Hat Sesikhel	Lumbesu	170	694	NA	No	No	No	0	No	Yes	NA	No	No	No	NA

118	Rayagada	Hat Sesikhel	Ranaguda	31	142	NA	No	No	No	0	No	Yes	NA	No	No	No	NA
119	Rayagada	Hat Sesikhel	Tarama	50	197	NA	No	No	No	0	No	Yes	NA	No	No	No	NA
120	Rayagada	Jemadeipentho	Bada Raising	101	606	NA	No	No	Yes	River Nagavali	No	Yes	NA	No	No	No	NA
121	Rayagada	Jemadeipentho	Banapur	21	90	NA	No	No	No	0	No	Yes	NA	No	No	No	NA
122	Rayagada	Jemadeipentho	Bodo Honsa	135	625	NA	No	No	No	0	No	Yes	NA	No	No	No	NA
123	Rayagada	Jemadeipentho	Jangidi	79	308	NA	No	No	No	0	No	Yes	NA	No	No	No	NA
124	Rayagada	Jemadeipentho	Jemadeipentho	253	1089	NA	No	No	No	0	No	Yes	NA	No	No	No	NA
125	Rayagada	Jemadeipentho	Kandhajimidi	138	585	NA	No	No	No	0	No	Yes	NA	No	No	No	NA
126	Rayagada	Jemadeipentho	Mahadei Kakuli	45	188	NA	No	No	No	0	No	Yes	NA	No	No	No	NA
127	Rayagada	Jemadeipentho	Mamidiguda	15	65	NA	No	No	No	0	No	Yes	NA	No	No	No	NA
128	Rayagada	Jemadeipentho	Manabai	0	0	NA	No	No	No	0	No	Yes	NA	No	No	No	NA
129	Rayagada	Jemadeipentho	Mendemguda	49	218	NA	No	No	No	0	No	Yes	NA	No	No	No	NA
130	Rayagada	Jemadeipentho	Nagiti	2	9	NA	No	No	No	0	No	Yes	NA	No	No	No	NA
131	Rayagada	Jemadeipentho	Pratappur	70	342	NA	No	No	No	0	No	Yes	NA	No	No	No	NA
132	Rayagada	Jemadeipentho	Rajpur	21	102	NA	No	No	No	0	No	Yes	NA	No	No	No	NA
133	Rayagada	Jemadeipentho	Sana Raisingi	32	119	NA	No	No	No	0	No	Yes	NA	No	No	No	NA
134	Rayagada	Jemadeipentho	Dukhinaikguda	89	354	NA	No	No	Yes	River Nagavali	No	Yes	NA	Yes	No	No	NA
135	Rayagada	K. Malligam	Kadaliguda	35	184	NA	No	No	Yes	River Nagavali	No	Yes	NA	No	No	No	NA
136	Rayagada	K. Malligam	Kampomalligam	232	384	NA	No	No	Yes	River Nagavali	No	Yes	NA	No	Yes	JKPM	NA
137	Rayagada	K. Malligam	Kandhamalligam	237	1440	NA	No	No	Yes	River Nagavali	No	Yes	NA	No	Yes	JKPM	NA
138	Rayagada	K. Malligam	Kasili	65	240	NA	No	No	No	0	No	Yes	NA	No	No	No	NA
139	Rayagada	K. Malligam	Kotaguda	66	256	NA	No	No	No	0	No	Yes	NA	No	No	No	NA
140	Rayagada	K. Malligam	Odapatiguda	48	176	NA	No	No	No	0	No	Yes	NA	No	No	No	NA
141	Rayagada	K. Malligam	Taralabadi	68	290	NA	No	No	No	0	No	Yes	NA	No	No	No	NA
142	Rayagada	K. Malligam	Tilesu	24	96	NA	No	No	No	0	No	Yes	NA	No	No	No	NA
143	Rayagada	Karlakona	Anguru	82	393	NA	No	No	No	0	No	Yes	NA	No	No	No	NA
144	Rayagada	Karlakona	Karlakona (SengipurRd)	445	1287	NA	No	No	No	0	No	Yes	NA	No	Yes	JKPM	NA
145	Rayagada	Karlakona	Kurumapeta	281	1287	NA	No	No	No	0	No	Yes	NA	No	No	No	NA
146	Rayagada	Karubai	Anija	210	859	NA	No	No	Yes	River Nagavali	No	Yes	NA	No	No	No	NA
147	Rayagada	Karubai	Attada	135	683	NA	No	No	No	0	No	Yes	NA	Yes	No	No	NA
148	Rayagada	Karubai	Badakusapadu	87	354	NA	No	No	No	0	No	Yes	NA	No	No	No	NA
149	Rayagada	Karubai	Bahinipati Kerada	264	914	NA	No	No	No	0	No	Yes	NA	No	No	No	NA
150	Rayagada	Karubai	Eskapalem	0	0	NA	No	No	No	0	No	Yes	NA	No	No	No	NA
151	Rayagada	Karubai	Harpana	68	242	NA	No	No	No	0	No	Yes	NA	No	No	No	NA
152	Rayagada	Kereda	Janata	74	342	NA	No	No	No	0	No	Yes	NA	No	No	No	NA
153	Rayagada	Kereda	Karubai	137	633	NA	No	No	No	0	No	Yes	NA	No	No	No	NA
154	Rayagada	Kereda	Khilimisiguda	125	419	NA	No	No	No	0	No	Yes	NA	No	No	No	NA
155	Rayagada	Kereda	Panabadi	55	227	NA	No	No	No	0	No	Yes	NA	No	No	No	NA
156	Rayagada	Kereda	Sanapedum	72	254	NA	No	No	No	0	No	Yes	NA	No	No	No	NA
157	Rayagada	Kereda	Siguru (Bariguda)	198	769	NA	No	No	No	0	No	Yes	NA	No	No	No	NA
158	Rayagada	Kereda	Sulobha	166	609	NA	No	No	No	0	No	Yes	NA	No	No	No	NA
159	Rayagada	Komtalpeta	Bakuruguda	121	766	NA	No	No	No	0	No	Yes	NA	No	No	No	NA
160	Rayagada	Komtalpeta	Biranarayanpur	183	866	NA	No	No	No	0	No	Yes	NA	No	No	No	NA
161	Rayagada	Kothapeta	Deodolaguda	162	655	NA	No	No	No	0	No	Yes	NA	No	No	No	NA

162	Rayagada	Kothapeta	Kadambariguda	50	232	NA	No	No	No	0	No	Yes	NA	No	No	No	NA
163	Rayagada	Kothapeta	Khaliguda	346	1480	NA	No	No	No	0	No	Yes	NA	No	No	No	NA
164	Rayagada	Kothapeta	Komtalpeta	936	3817	NA	No	No	No	0	No	Yes	NA	No	Yes	JKPM	NA
165	Rayagada	Kothapeta	Kotapeta	882	3648	NA	No	No	Yes	River Nagavali	No	Yes	NA	No	Yes	JKPM	NA
166	Rayagada	Kothapeta	Kulijingi (Purunaguda)	146	687	NA	No	No	No	0	No	Yes	NA	Yes	No	No	NA
167	Rayagada	Kothapeta	Silitiguda	87	390	NA	No	No	No	0	No	Yes	NA	No	No	No	NA
168	Rayagada	Kothapeta	Singanapur	56	229	NA	No	No	No	0	No	Yes	NA	No	No	No	NA
169	Rayagada	Kuli	Gogonda	0	0	NA	No	No	No	0	No	Yes	NA	No	No	No	NA
170	Rayagada	Kuli	Khilapadar	28	105	NA	No	No	No	0	No	Yes	NA	No	No	No	NA
171	Rayagada	Kuli	Koneli	29	126	NA	No	No	No	0	No	Yes	NA	No	No	No	NA
172	Rayagada	Kuli	Kuli (Kuliguda)	160	669	NA	No	No	No	0	No	Yes	NA	No	No	No	NA
173	Rayagada	Kuli	Kunjabadi (Boiragiguda)	101	443	NA	No	No	No	0	No	Yes	NA	No	No	No	NA
174	Rayagada	Kuli	Mantrajhola	83	371	NA	No	No	No	0	No	Yes	NA	No	No	No	NA
175	Rayagada	Kuli	Nandabadi	52	241	NA	No	No	No	0	No	Yes	NA	No	No	No	NA
176	Rayagada	Kuli	Utakapadu (Kandhaguda)	102	432	NA	No	No	No	0	No	Yes	NA	No	No	No	NA
177	Rayagada	Kumbhikota	Alingi	49	192	NA	No	No	No	0	No	Yes	NA	No	No	No	NA
178	Rayagada	Kumbhikota	Champikota	38	166	NA	No	No	No	0	No	Yes	NA	No	No	No	NA
179	Rayagada	Kumbhikota	Himarpodi	74	356	NA	No	No	No	0	No	Yes	NA	No	No	No	NA
180	Rayagada	Kumbhikota	Kanika Tijhola	57	310	NA	No	No	No	0	No	Yes	NA	No	No	No	NA
181	Rayagada	Kumbhikota	Kerakhal	35	181	NA	No	No	No	0	No	Yes	NA	No	No	No	NA
182	Rayagada	Kumbhikota	Kosakona	19	85	NA	No	No	No	0	No	Yes	NA	No	No	No	NA
183	Rayagada	Kumbhikota	Kumbhikota	269	1717	NA	No	No	No	0	No	Yes	NA	No	No	No	NA
184	Rayagada	Kumbhikota	Kurkutijholi	0	0	NA	No	No	No	0	No	Yes	NA	No	No	No	NA
185	Rayagada	Kumbhikota	Mardipadu	43	210	NA	No	No	No	0	No	Yes	NA	No	No	No	NA
186	Rayagada	Kumbhikota	Pendili	43	218	NA	No	No	No	0	No	Yes	NA	No	No	No	NA
187	Rayagada	Kumbhikota	Phulukona	61	317	NA	No	No	No	0	No	Yes	NA	No	No	No	NA
188	Rayagada	Kumbhikota	Pichudi	81	341	NA	No	No	No	0	No	Yes	NA	No	No	No	NA
189	Rayagada	Kumbhikota	Podamara	93	417	NA	No	No	No	0	No	Yes	NA	No	No	No	NA
190	Rayagada	Kumbhikota	Punjapai (Bhalungu)	146	620	NA	No	No	No	0	No	Yes	NA	No	No	No	NA
191	Rayagada	Kumbhikota	Rapukona	112	517	NA	No	No	No	0	No	Yes	NA	No	No	No	NA
192	Rayagada	Kumbhikota	Toyangiri	16	81	NA	No	No	No	0	No	Yes	NA	No	No	No	NA
193	Rayagada	Kumbhikota	Udayapur	31	128	NA	No	No	No	0	No	Yes	NA	No	No	No	NA
194	Rayagada	Kumbhikota	Upper Titijhola	13	65	NA	No	No	No	0	No	Yes	NA	No	No	No	NA
195	Rayagada	Kutuli	Badamandhara	149	569	NA	No	No	No	0	No	Yes	NA	No	No	No	NA
196	Rayagada	Kutuli	Gujurubadi	43	178	NA	No	No	No	0	No	Yes	NA	No	No	No	NA
197	Rayagada	Kutuli	Jadaput	100	459	NA	No	No	No	0	No	Yes	NA	No	No	No	NA
198	Rayagada	Kutuli	Jumuka	190	875	NA	No	No	No	0	No	Yes	NA	No	No	No	NA
199	Rayagada	Kutuli	Kutuli	239	1297	NA	No	No	No	0	No	Yes	NA	No	No	No	NA
200	Rayagada	Kutuli	Sanomandhara	29	133	NA	No	No	No	0	No	Yes	NA	No	No	No	NA
201	Rayagada	Matikona	Bahar Rambu	31	155	NA	No	No	No	0	No	Yes	NA	No	No	No	NA
202	Rayagada	Matikona	Bhitar Rambu	30	158	NA	No	No	No	0	No	Yes	NA	No	No	No	NA
203	Rayagada	Matikona	Guruti	23	115	NA	No	No	No	0	No	Yes	NA	No	No	No	NA
204	Rayagada	Matikona	Jaraka	26	123	NA	No	No	No	0	No	Yes	NA	No	No	No	NA
205	Rayagada	Matikona	Kesingi	4	24	NA	No	No	No	0	No	Yes	NA	No	No	No	NA

206	Rayagada	Matikona	Khandesu	46	240	NA	No	No	No	0	No	Yes	NA	No	No	No	NA
207	Rayagada	Matikona	Kuncha	30	143	NA	No	No	No	0	No	Yes	NA	No	No	No	NA
208	Rayagada	Matikona	Laxmipur	57	241	NA	No	No	No	0	No	Yes	NA	No	No	No	NA
209	Rayagada	Matikona	Mandiapada	4	18	NA	No	No	No	0	No	Yes	NA	No	No	No	NA
210	Rayagada	Matikona	Matikona	127	551	NA	No	No	No	0	No	Yes	NA	No	No	No	NA
211	Rayagada	Matikona	Padakapadu "A"	23	110	NA	No	No	No	0	No	Yes	NA	No	No	No	NA
212	Rayagada	Matikona	Paliguda	47	217	NA	No	No	No	0	No	Yes	NA	No	No	No	NA
213	Rayagada	Matikona	Panasput (B)	20	84	NA	No	No	No	0	No	Yes	NA	No	No	No	NA
214	Rayagada	Matikona	Perabadi	40	192	NA	No	No	No	0	No	Yes	NA	No	No	No	NA
215	Rayagada	Matikona	Rebatiguda	18	82	NA	No	No	No	0	No	Yes	NA	No	No	No	NA
216	Rayagada	Matikona	Sirindabadi	38	208	NA	No	No	No	0	No	Yes	NA	No	No	No	NA
217	Rayagada	Matikona	Sirisapadu	13	57	NA	No	No	No	0	No	Yes	NA	No	No	No	NA
218	Rayagada	Matikona	Tosakapadu	48	205	NA	No	No	No	0	No	Yes	NA	No	No	No	NA
219	Rayagada	Mirabali	Bada Sandhubadi	71	301	NA	No	No	No	0	No	Yes	NA	No	No	No	NA
220	Rayagada	Mirabali	Jodi	61	259	NA	No	No	No	0	No	Yes	NA	No	No	No	NA
221	Rayagada	Mirabali	Lachakona	11	69	NA	No	No	No	0	No	Yes	NA	No	No	No	NA
222	Rayagada	Mirabali	Miraballi	192	861	NA	No	No	No	0	No	Yes	NA	Yes	No	No	NA
223	Rayagada	Mirabali	Regalpadu	59	290	NA	No	No	No	0	No	Yes	NA	No	No	No	NA
224	Rayagada	Mirabali	Sana Sandhubadi	124	471	NA	No	No	No	0	No	Yes	NA	No	No	No	NA
225	Rayagada	Mirabali	Suruni	93	448	NA	No	No	No	0	No	Yes	NA	No	No	No	NA
226	Rayagada	Mirabali	Tamalbai	67	231	NA	No	No	No	0	No	Yes	NA	Yes	No	No	NA
227	Rayagada	Nakiti	Badacheka	318	1387	NA	No	No	No	0	No	Yes	NA	No	No	No	NA
228	Rayagada	Nakiti	Badasarumunda	36	159	NA	No	No	No	0	No	Yes	NA	No	No	No	NA
229	Rayagada	Nakiti	Bajraguda	24	117	NA	No	No	No	0	No	Yes	NA	No	No	No	NA
230	Rayagada	Nakiti	Dangarcheka	24	106	NA	No	No	No	0	No	Yes	NA	No	No	No	NA
231	Rayagada	Nakiti	Hulukatunda	92	457	NA	No	No	No	0	No	Yes	NA	No	No	No	NA
232	Rayagada	Nakiti	Kalugaon	6	32	NA	No	No	No	0	No	Yes	NA	No	No	No	NA
233	Rayagada	Nakiti	Leliri	29	129	NA	No	No	No	0	No	Yes	NA	No	No	No	NA
234	Rayagada	Nakiti	Melakatunda	52	245	NA	No	No	No	0	No	Yes	NA	No	No	No	NA
235	Rayagada	Nakiti	Nakiti	150	659	NA	No	No	No	0	No	Yes	NA	No	No	No	NA
236	Rayagada	Nakiti	Paramajhola	4	17	NA	No	No	No	0	No	Yes	NA	No	No	No	NA
237	Rayagada	Nakiti	Regeda	62	265	NA	No	No	No	0	No	Yes	NA	No	No	No	NA
238	Rayagada	Nakiti	Sanasarumunda	15	57	NA	No	No	No	0	No	Yes	NA	No	No	No	NA
239	Rayagada	Nakiti	Tuduleleri	20	69	NA	No	No	No	0	No	Yes	NA	No	No	No	NA
240	Rayagada	Penta	Amalabhata	790	3269	NA	No	No	No	0	No	Yes	NA	No	Yes	JKPM	NA
241	Rayagada	Penta	Jinjiribadi	189	854	NA	No	No	No	0	No	Yes	NA	No	No	No	NA
242	Rayagada	Penta	Penta	358	1560	NA	No	No	No	0	No	Yes	NA	No	Yes	JKPM	NA
243	Rayagada	Penta	Sindhubadi	20	75	NA	No	No	No	0	No	Yes	NA	No	No	No	NA
244	Rayagada	Penta	Tamparbiduni	116	524	NA	No	No	No	0	No	Yes	NA	No	No	No	NA
245	Rayagada	Pipalaguda	Jangili	171	673	NA	No	No	No	0	No	Yes	NA	No	No	No	NA
246	Rayagada	Pipalaguda	Kodapadi	84	398	NA	No	No	No	0	No	Yes	NA	No	No	No	NA
247	Rayagada	Pipalaguda	Pipalaguda	223	1122	NA	No	No	No	0	No	Yes	NA	No	No	No	NA
248	Rayagada	Pipalaguda	Rachapaka	34	133	NA	No	No	No	0	No	Yes	NA	No	No	No	NA
249	Rayagada	Pipalaguda	Rengalpadu	0	0	NA	No	No	No	0	No	Yes	NA	No	No	No	NA

250	Rayagada	Pitamahal	Badaguda	0	0	NA	No	No	No	0	No	Yes	NA	No	No	No	NA
251	Rayagada	Pitamahal	Badakhal	49	210	NA	No	No	No	0	No	Yes	NA	No	No	No	NA
252	Rayagada	Pitamahal	Baisnabaguda	77	76	NA	No	No	No	0	No	Yes	NA	No	No	No	NA
253	Rayagada	Pitamahal	Balinaikaguda	19	76	NA	No	No	No	0	No	Yes	NA	No	No	No	NA
254	Rayagada	Pitamahal	Bedili	9	28	NA	No	No	No	0	No	Yes	NA	No	No	No	NA
255	Rayagada	Pitamahal	Bedu	49	226	NA	No	No	No	0	No	Yes	NA	No	No	No	NA
256	Rayagada	Pitamahal	Beheraguda	98	479	NA	No	No	Yes	River Nagavali	No	Yes	NA	No	No	No	NA
257	Rayagada	Pitamahal	Hajaridanga	92	311	NA	No	No	No	0	No	Yes	NA	No	No	No	NA
258	Rayagada	Pitamahal	Jagaguda	12	43	NA	No	No	No	0	No	Yes	NA	No	No	No	NA
259	Rayagada	Pitamahal	Jagannathpur	129	560	NA	No	No	Yes	River Nagavali	No	Yes	NA	No	No	No	NA
260	Rayagada	Pitamahal	Kamaraguda	18	639	NA	No	No	No	0	No	Yes	NA	No	No	No	NA
261	Rayagada	Pitamahal	Kandha Khilum	153	272	NA	No	No	No	0	No	Yes	NA	No	No	No	NA
262	Rayagada	Pitamahal	Kandili	78	115	NA	No	No	No	0	No	Yes	NA	No	No	No	NA
263	Rayagada	Pitamahal	Khairaguda	29	455	NA	No	No	No	0	No	Yes	NA	No	No	No	NA
264	Rayagada	Pitamahal	Kodesu	121	80	NA	No	No	No	0	No	Yes	NA	No	No	No	NA
265	Rayagada	Pitamahal	Kusuku	19	80	NA	No	No	No	0	No	Yes	NA	No	No	No	NA
266	Rayagada	Pitamahal	Ledda	37	227	NA	No	No	Yes	River Nagavali	No	Yes	NA	No	No	No	NA
267	Rayagada	Pitamahal	Manikajhola	60	227	NA	No	No	No	0	No	Yes	NA	No	No	No	NA
268	Rayagada	Pitamahal	Paikasunkaramenta	0	0	NA	No	No	No	0	No	Yes	NA	No	No	No	NA
269	Rayagada	Pitamahal	Pitamahal	163	896	NA	No	No	No	0	No	Yes	NA	No	No	No	NA
270	Rayagada	Pitamahal	Podi	15	61	NA	No	No	No	0	No	Yes	NA	No	No	No	NA
271	Rayagada	Pitamahal	Pujariguda	1	9	NA	No	No	No	0	No	Yes	NA	No	No	No	NA
272	Rayagada	Pitamahal	Sunkarimentu	0	0	NA	No	No	No	0	No	Yes	NA	No	No	No	NA
273	Rayagada	Pitamahal	Uhpaka (Tikarpada)	101	472	NA	No	No	No	0	No	Yes	NA	No	No	No	NA
274	Rayagada	Tadama	Arjunguda	18	69	NA	No	No	No	0	No	Yes	NA	No	No	No	NA
275	Rayagada	Tadama	Chakrapadu	55	239	NA	No	No	No	0	No	Yes	NA	No	No	No	NA
276	Rayagada	Tadama	Chintalguda	44	66	NA	No	No	No	0	No	Yes	NA	No	No	No	NA
277	Rayagada	Tadama	Gadaba	30	161	NA	No	No	No	0	No	Yes	NA	No	No	No	NA
278	Rayagada	Tadama	Gouda Khilum	95	437	NA	No	No	No	0	No	Yes	NA	No	No	No	NA
279	Rayagada	Tadama	Huluki	23	102	NA	No	No	No	0	No	Yes	NA	No	No	No	NA
280	Rayagada	Tadama	Kalingi	37	130	NA	No	No	No	0	No	Yes	NA	No	No	No	NA
281	Rayagada	Tadama	Luhakhal	26	510	NA	No	No	No	0	No	Yes	NA	No	No	No	NA
282	Rayagada	Tadama	Nathama	117	510	NA	No	No	No	0	No	Yes	NA	No	No	No	NA
283	Rayagada	Tadama	Padakapadu	27	137	NA	No	No	No	0	No	Yes	NA	No	No	No	NA
284	Rayagada	Tadama	Perigaon	96	464	NA	No	No	No	0	No	Yes	NA	No	No	No	NA
285	Rayagada	Tadama	Rappa	61	291	NA	No	No	No	0	No	Yes	NA	No	No	No	NA
286	Rayagada	Tadama	Sarapadu	10	56	NA	No	No	No	0	No	Yes	NA	No	No	No	NA
287	Rayagada	Tadama	Singiput	91	340	NA	No	No	No	0	No	Yes	NA	No	No	No	NA
288	Rayagada	Tadama	Tadama (Bagaraguda)	360	1485	NA	No	No	No	0	No	Yes	NA	Yes	No	No	NA
289	Rayagada	Tadama	Tentuliguda	46	195	NA	No	No	No	0	No	Yes	NA	No	No	No	NA
290	Rayagada	Tadama	Ujjaguda	0	0	NA	No	No	No	0	No	Yes	NA	No	No	No	NA
291	Kalyansingpur	Budaguda	Alanda	112	476	NA	No	No	No	0	No	Yes	NA	No	No	No	NA
292	Kalyansingpur	Budaguda	Baladia	68	286	NA	No	No	No	0	No	Yes	NA	No	No	No	NA
293	Kalyansingpur	Budaguda	Budaguda	201	1119	NA	No	No	Yes	River Nagavali	No	Yes	NA	No	No	No	NA

294	Kalyansingpur	Budaguda	Chamarjodi	56	205	NA	No	No	No	0	No	Yes	NA	No	No	No	NA
295	Kalyansingpur	Budaguda	Deulabadi "A"	98	353	NA	No	No	No	0	No	Yes	NA	No	No	No	NA
296	Kalyansingpur	Budaguda	Dhepaguda	105	427	NA	No	No	No	0	No	Yes	NA	Yes	No	No	NA
297	Kalyansingpur	Budaguda	Gurutuli	218	895	NA	No	No	No	0	No	Yes	NA	No	No	No	NA
298	Kalyansingpur	Budaguda	Kadalichuan	62	224	NA	No	No	No	0	No	Yes	NA	No	No	No	NA
299	Kalyansingpur	Budaguda	Kandkana	40	183	NA	No	No	No	0	No	Yes	NA	No	No	No	NA
300	Kalyansingpur	Budaguda	Kumbharguda	52	242	NA	No	No	Yes	River Nagavali	No	Yes	NA	No	No	No	NA
301	Kalyansingpur	Budaguda	Panasaguda	38	156	NA	No	No	No	0	No	Yes	NA	No	No	No	NA
302	Kalyansingpur	Budaguda	Podachuapadar	29	115	NA	No	No	No	0	No	Yes	NA	No	No	No	NA
303	Kalyansingpur	Dhamunipanga	Adabadi	66	324	NA	No	No	Yes	River Nagavali	No	Yes	NA	No	No	No	NA
304	Kalyansingpur	Dhamunipanga	Baguda	7	40	NA	No	No	No	0	No	Yes	NA	No	No	No	NA
305	Kalyansingpur	Dhamunipanga	Chanchalaguda	43	192	NA	No	No	No	0	No	Yes	NA	No	No	No	NA
306	Kalyansingpur	Dhamunipanga	Damolima	22	101	NA	No	No	No	0	No	Yes	NA	No	No	No	NA
307	Kalyansingpur	Dhamunipanga	Dhamunipanga	142	628	NA	No	No	No	0	No	Yes	NA	Yes	No	No	NA
308	Kalyansingpur	Dhamunipanga	Dhepaguda	63	245	NA	No	No	No	0	No	Yes	NA	Yes	No	No	NA
309	Kalyansingpur	Dhamunipanga	Gugurmandi	24	111	NA	No	No	No	0	No	Yes	NA	No	No	No	NA
310	Kalyansingpur	Dhamunipanga	Gunduriguda	55	282	NA	No	No	No	0	No	Yes	NA	No	No	No	NA
311	Kalyansingpur	Dhamunipanga	Hatimunda	112	508	NA	No	No	No	0	No	Yes	NA	No	No	No	NA
312	Kalyansingpur	Dhamunipanga	Kaliaguda	15	72	NA	No	No	No	0	No	Yes	NA	No	No	No	NA
313	Kalyansingpur	Dhamunipanga	Kamthana	73	311	NA	No	No	No	0	No	Yes	NA	No	No	No	NA
314	Kalyansingpur	Dhamunipanga	Kataguda	193	756	NA	No	No	Yes	River Nagavali	No	Yes	NA	No	No	No	NA
315	Kalyansingpur	Dhamunipanga	Katakinala	42	156	NA	No	No	No	0	No	Yes	NA	No	No	No	NA
316	Kalyansingpur	Dhamunipanga	Khadikabondli	1	5	NA	No	No	No	0	No	Yes	NA	No	No	No	NA
317	Kalyansingpur	Dhamunipanga	Khudabhata	38	175	NA	No	No	No	0	No	Yes	NA	No	No	No	NA
318	Kalyansingpur	Dhamunipanga	Kulumuhin	45	201	NA	No	No	No	0	No	Yes	NA	No	No	No	NA
319	Kalyansingpur	Dhamunipanga	Palkalima	36	165	NA	No	No	No	0	No	Yes	NA	No	No	No	NA
320	Kalyansingpur	Dhamunipanga	Pedipadar	76	312	NA	No	No	No	0	No	Yes	NA	No	No	No	NA
321	Kalyansingpur	Dhamunipanga	Rabuguda	25	112	NA	No	No	No	0	No	Yes	NA	No	No	No	NA
322	Kalyansingpur	Dhamunipanga	Surumuli	21	82	NA	No	No	No	0	No	Yes	NA	No	No	No	NA
323	Kalyansingpur	Kalyansingpur	Badadwarsahi	186	807	NA	No	No	No	0	No	Yes	NA	Yes	No	No	NA
324	Kalyansingpur	Kalyansingpur	Garudaguda	0	0	NA	No	No	No	0	No	Yes	NA	No	No	No	NA
325	Kalyansingpur	Kalyansingpur	Ghagudimala	59	266	NA	No	No	No	0	No	Yes	NA	No	No	No	NA
326	Kalyansingpur	Kalyansingpur	Giriaguda	35	180	NA	No	No	No	0	No	Yes	NA	No	No	No	NA
327	Kalyansingpur	Kalyansingpur	Jamupadar	23	95	NA	No	No	No	0	No	Yes	NA	No	No	No	NA
328	Kalyansingpur	Kalyansingpur	K. Narayanguda	10	44	NA	No	No	No	0	No	Yes	NA	No	No	No	NA
329	Kalyansingpur	Kalyansingpur	Kalyansinghpur	1197	4660	NA	No	No	Yes	River Nagavali	No	Yes	NA	No	No	No	NA
330	Kalyansingpur	Kalyansingpur	Kansarikhal	16	66	NA	No	No	No	0	No	Yes	NA	No	No	No	NA
331	Kalyansingpur	Kalyansingpur	Keshab Naikguda	10	44	NA	No	No	No	0	No	Yes	NA	No	No	No	NA
332	Kalyansingpur	Kalyansingpur	Kodabhata	38	175	NA	No	No	No	0	No	Yes	NA	No	No	No	NA
333	Kalyansingpur	Kalyansingpur	Kumarguda	0	0	NA	No	No	No	0	No	Yes	NA	No	No	No	NA
334	Kalyansingpur	Kalyansingpur	Laharasahi	8	44	NA	No	No	No	0	No	Yes	NA	No	No	No	NA
335	Kalyansingpur	Kalyansingpur	Lakaguda	6	32	NA	No	No	No	0	No	Yes	NA	No	No	No	NA
336	Kalyansingpur	Kalyansingpur	Patabandha	71	268	NA	No	No	No	0	No	Yes	NA	Yes	No	No	NA
337	Kalyansingpur	Kalyansingpur	Poiguda	11	33	NA	No	No	Yes	River Nagavali	No	Yes	NA	No	No	No	NA

338	Kalyansingpur	Kalyansingpur	Purnabhata	47	176	NA	No	No	No	0	No	Yes	NA	No	No	No	NA
339	Kalyansingpur	Kalyansingpur	Talabala	0	0	NA	No	No	No	0	No	Yes	NA	No	No	No	NA
340	Kalyansingpur	Kalyansingpur	Talaguda	8	34	NA	No	No	No	0	No	Yes	NA	No	No	No	NA
341	Kalyansingpur	Kandhakatipadu	Chintalguda	19	71	NA	No	No	No	0	No	Yes	NA	No	No	No	NA
342	Kalyansingpur	Kandhakatipadu	Dantalingai	108	450	NA	No	No	No	0	No	Yes	NA	No	No	No	NA
343	Kalyansingpur	Kandhakatipadu	Kandha Katipadu	100	435	NA	No	No	No	0	No	Yes	NA	No	No	No	NA
344	Kalyansingpur	Kandhakatipadu	Karnapadu	43	214	NA	No	No	No	0	No	Yes	NA	No	No	No	NA
345	Kalyansingpur	Kandhakatipadu	Kurutuli	34	122	NA	No	No	Yes	River Nagavali	No	Yes	NA	No	No	No	NA
346	Kalyansingpur	Kandhakatipadu	Mandiabhata	48	196	NA	No	No	No	0	No	Yes	NA	No	No	No	NA
347	Kalyansingpur	Kandhakatipadu	Oduguda	77	317	NA	No	No	No	0	No	Yes	NA	No	No	No	NA
348	Kalyansingpur	Kandhakatipadu	Pongili	80	384	NA	No	No	No	0	No	Yes	NA	Yes	No	No	NA
349	Kalyansingpur	Kandhakatipadu	Rinjanadi	44	204	NA	No	No	No	0	No	Yes	NA	No	No	No	NA
350	Kalyansingpur	Karapa	Ajaygada	39	167	NA	No	No	No	0	No	Yes	NA	No	No	No	NA
351	Kalyansingpur	Karapa	Berlanga	29	95	NA	No	No	No	0	No	Yes	NA	No	No	No	NA
352	Kalyansingpur	Karapa	Bijoynagar	254	963	NA	No	No	No	0	No	Yes	NA	No	No	No	NA
353	Kalyansingpur	Karapa	Dumunipadar	28	117	NA	No	No	No	0	No	Yes	NA	No	No	No	NA
354	Kalyansingpur	Karapa	Hechakana	32	149	NA	No	No	No	0	No	Yes	NA	No	No	No	NA
355	Kalyansingpur	Karapa	Hirusuli	23	100	NA	No	No	No	0	No	Yes	NA	No	No	No	NA
356	Kalyansingpur	Karapa	Karapa	76	300	NA	No	No	No	0	No	Yes	NA	No	No	No	NA
357	Kalyansingpur	Karapa	Krushnapatraguda	63	225	NA	No	No	No	0	No	Yes	NA	No	No	No	NA
358	Kalyansingpur	Karapa	Landabali	21	102	NA	No	No	No	0	No	Yes	NA	No	No	No	NA
359	Kalyansingpur	Karapa	Murakana	23	85	NA	No	No	No	0	No	Yes	NA	No	No	No	NA
360	Kalyansingpur	Karapa	Mutukuni	62	279	NA	No	No	No	0	No	Yes	NA	No	No	No	NA
361	Kalyansingpur	Karapa	Pandrapada	60	252	NA	No	No	No	0	No	Yes	NA	No	No	No	NA
362	Kalyansingpur	Karapa	Papibali	0	0	NA	No	No	No	0	No	Yes	NA	No	No	No	NA
363	Kalyansingpur	Karapa	Pitiliguda	80	340	NA	No	No	No	0	No	Yes	NA	Yes	No	No	NA
364	Kalyansingpur	Karapa	Ranipadar	25	99	NA	No	No	No	0	No	Yes	NA	No	No	No	NA
365	Kalyansingpur	Karapa	Sadalasa	48	187	NA	No	No	No	0	No	Yes	NA	No	No	No	NA
366	Kalyansingpur	Karapa	Singamuhin	42	190	NA	No	No	No	0	No	Yes	NA	No	No	No	NA
367	Kalyansingpur	Karapa	Singapata	35	169	NA	No	No	No	0	No	Yes	NA	No	No	No	NA
368	Kalyansingpur	Karapa	Sulipadar	196	825	NA	No	No	No	0	No	Yes	NA	No	No	No	NA
369	Kalyansingpur	Majhiguda	G.Ghatipadar	43	147	NA	No	No	No	0	No	Yes	NA	No	No	No	NA
370	Kalyansingpur	Majhiguda	Jilunda	181	714	NA	No	No	Yes	River Nagavali	No	Yes	NA	No	No	No	NA
371	Kalyansingpur	Majhiguda	Kandhakatipadu	100	435	NA	No	No	No	0	No	Yes	NA	No	No	No	NA
372	Kalyansingpur	Majhiguda	Kotalpadu	28	120	NA	No	No	No	0	No	Yes	NA	No	No	No	NA
373	Kalyansingpur	Majhiguda	Kuradi	27	102	NA	No	No	Yes	River Nagavali	No	Yes	NA	No	No	No	NA
374	Kalyansingpur	Majhiguda	Majhiguda	248	938	NA	No	No	Yes	River Nagavali	No	Yes	NA	No	No	No	NA
375	Kalyansingpur	Majhiguda	Nimajhola	153	599	NA	No	No	No	0	No	Yes	NA	No	No	No	NA
376	Kalyansingpur	Majhiguda	Pipalguda	40	139	NA	No	No	No	0	No	Yes	NA	No	No	No	NA
377	Kalyansingpur	Majhiguda	Pomada	63	232	NA	No	No	No	0	No	Yes	NA	No	No	No	NA
378	Kalyansingpur	Majhiguda	Raghunathpur	49	217	NA	No	No	No	0	No	Yes	NA	No	No	No	NA
379	Kalyansingpur	Narayanpur	Badakunga	17	87	NA	No	No	No	0	No	Yes	NA	No	No	No	NA
380	Kalyansingpur	Narayanpur	Badatodra	144	556	NA	No	No	No	0	No	Yes	NA	No	No	No	NA
381	Kalyansingpur	Narayanpur	Batabirisi	73	318	NA	No	No	No	0	No	Yes	NA	No	No	No	NA

382	Kalyansingpur	Narayanpur	Bundari	5	18	NA	No	No	No	0	No	Yes	NA	No	No	No	NA
383	Kalyansingpur	Narayanpur	Dengisil	49	202	NA	No	No	No	0	No	Yes	NA	No	No	No	NA
384	Kalyansingpur	Narayanpur	Dimiriguda	15	69	NA	No	No	No	0	No	Yes	NA	No	No	No	NA
385	Kalyansingpur	Narayanpur	Dintodra	89	347	NA	No	No	No	0	No	Yes	NA	No	No	No	NA
386	Kalyansingpur	Narayanpur	Dulduliguda	42	141	NA	No	No	No	0	No	Yes	NA	No	No	No	NA
387	Kalyansingpur	Narayanpur	Kamalipi	0	0	NA	No	No	No	0	No	Yes	NA	No	No	No	NA
388	Kalyansingpur	Narayanpur	Karlima	13	48	NA	No	No	No	0	No	Yes	NA	No	No	No	NA
389	Kalyansingpur	Narayanpur	Kasiguda	20	70	NA	No	No	No	0	No	Yes	NA	No	No	No	NA
390	Kalyansingpur	Narayanpur	Kenduguda	47	149	NA	No	No	No	0	No	Yes	NA	No	No	No	NA
391	Kalyansingpur	Narayanpur	Khatagantha	78	352	NA	No	No	No	0	No	Yes	NA	No	No	No	NA
392	Kalyansingpur	Narayanpur	Kusumsila	90	289	NA	No	No	No	0	No	Yes	NA	No	No	No	NA
393	Kalyansingpur	Narayanpur	Narayanapur	151	626	NA	No	No	No	0	No	Yes	NA	No	No	No	NA
394	Kalyansingpur	Narayanpur	Padeikani	36	151	NA	No	No	No	0	No	Yes	NA	No	No	No	NA
395	Kalyansingpur	Narayanpur	Sankuanga	16	69	NA	No	No	No	0	No	Yes	NA	No	No	No	NA
396	Kalyansingpur	Narayanpur	Siripur	64	530	NA	No	No	No	0	No	Yes	NA	No	No	No	NA
397	Kalyansingpur	Narayanpur	Sitapur	7	24	NA	No	No	No	0	No	Yes	NA	No	No	No	NA
398	Kalyansingpur	Narayanpur	Talarambha	42	175	NA	No	No	No	0	No	Yes	NA	No	No	No	NA
399	Kalyansingpur	Parasali	Bada Buduni	21	88	NA	No	No	No	0	No	Yes	NA	No	No	No	NA
400	Kalyansingpur	Parasali	Bada Naikguda	123	817	NA	No	No	No	0	No	Yes	NA	No	No	No	NA
401	Kalyansingpur	Parasali	Bangapadar	11	52	NA	No	No	No	0	No	Yes	NA	No	No	No	NA
402	Kalyansingpur	Parasali	Bhaleri	104	690	NA	No	No	No	0	No	Yes	NA	No	No	No	NA
403	Kalyansingpur	Parasali	Chamarpadar	0	0	NA	No	No	No	0	No	Yes	NA	No	No	No	NA
404	Kalyansingpur	Parasali	Chatikona	32	126	NA	No	No	No	0	No	Yes	NA	No	No	No	NA
405	Kalyansingpur	Parasali	Damaguda	3	8	NA	No	No	No	0	No	Yes	NA	No	No	No	NA
406	Kalyansingpur	Parasali	Dhanpadar	0	0	NA	No	No	No	0	No	Yes	NA	No	No	No	NA
407	Kalyansingpur	Parasali	Gumma	40	189	NA	No	No	No	0	No	Yes	NA	No	No	No	NA
408	Kalyansingpur	Parasali	Kandasuri	14	325	NA	No	No	No	0	No	Yes	NA	No	No	No	NA
409	Kalyansingpur	Parasali	Koletipadar	3	17	NA	No	No	No	0	No	Yes	NA	No	No	No	NA
410	Kalyansingpur	Parasali	Kursumuhi	14	60	NA	No	No	No	0	No	Yes	NA	No	No	No	NA
411	Kalyansingpur	Parasali	Lakhpadar	59	270	NA	No	No	No	0	No	Yes	NA	No	No	No	NA
412	Kalyansingpur	Parasali	Lamba	23	103	NA	No	No	No	0	No	Yes	NA	No	No	No	NA
413	Kalyansingpur	Parasali	Mayabali	13	55	NA	No	No	No	0	No	Yes	NA	No	No	No	NA
414	Kalyansingpur	Parasali	Nirgundi	18	78	NA	No	No	No	0	No	Yes	NA	No	No	No	NA
415	Kalyansingpur	Parasali	Nisikal	27	115	NA	No	No	No	0	No	Yes	NA	No	No	No	NA
416	Kalyansingpur	Parasali	Panchakadi	76	326	NA	No	No	No	0	No	Yes	NA	No	No	No	NA
417	Kalyansingpur	Parasali	Parasali	17	71	NA	No	No	No	0	No	Yes	NA	No	No	No	NA
418	Kalyansingpur	Parasali	Patalamba	15	56	NA	No	No	No	0	No	Yes	NA	No	No	No	NA
419	Kalyansingpur	Parasali	Sanabuduni	0	0	NA	No	No	No	0	No	Yes	NA	No	No	No	NA
420	Kalyansingpur	Parasali	Sanadenginili	27	109	NA	No	No	No	0	No	Yes	NA	No	No	No	NA
421	Kalyansingpur	Parasali	Semilipadar	0	0	NA	No	No	No	0	No	Yes	NA	No	No	No	NA
422	Kalyansingpur	Parasali	Tadingipur	1	4	NA	No	No	No	0	No	Yes	NA	No	No	No	NA
423	Kalyansingpur	Parasali	Tentulipadar	12	48	NA	No	No	No	0	No	Yes	NA	No	No	No	NA
424	Kalyansingpur	Parasali	Todamuhin	5	26	NA	No	No	No	0	No	Yes	NA	No	No	No	NA
425	Kalyansingpur	Polama	Arganda	11	47	NA	No	No	No	0	No	Yes	NA	No	No	No	NA

426	Kalyansingpur	Polama	Baghadangar	42	175	NA	No	No	No	0	No	Yes	NA	No	No	No	NA
427	Kalyansingpur	Polama	Bandhakaranja	46	184	NA	No	No	No	0	No	Yes	NA	No	No	No	NA
428	Kalyansingpur	Polama	Chaluniguda	52	232	NA	No	No	No	0	No	Yes	NA	Yes	No	No	NA
429	Kalyansingpur	Polama	Gamiguda	27	117	NA	No	No	No	0	No	Yes	NA	No	No	No	NA
430	Kalyansingpur	Polama	Gobiri	0	0	NA	No	No	No	0	No	Yes	NA	No	No	No	NA
431	Kalyansingpur	Polama	Kusabeti	65	258	NA	No	No	No	0	No	Yes	NA	No	No	No	NA
432	Kalyansingpur	Polama	Mandipadar	123	452	NA	No	No	No	0	No	Yes	NA	No	No	No	NA
433	Kalyansingpur	Polama	Padibhata	85	377	NA	No	No	No	0	No	Yes	NA	No	No	No	NA
434	Kalyansingpur	Polama	Papikana	95	375	NA	No	No	No	0	No	Yes	NA	No	No	No	NA
435	Kalyansingpur	Polama	Pidua	79	362	NA	No	No	No	0	No	Yes	NA	No	No	No	NA
436	Kalyansingpur	Polama	Polama	196	1084	NA	No	No	No	0	No	Yes	NA	No	No	No	NA
437	Kalyansingpur	Polama	Satabisi	6	20	NA	No	No	No	0	No	Yes	NA	No	No	No	NA
438	Kalyansingpur	Pujariguda	Bandha Paridiguda	123	817	NA	No	No	No	0	No	Yes	NA	No	No	No	NA
439	Kalyansingpur	Pujariguda	Binishpur	134	611	NA	No	No	No	0	No	Yes	NA	No	No	No	NA
440	Kalyansingpur	Pujariguda	Dibalapadu	66	265	NA	No	No	No	0	No	Yes	NA	No	No	No	NA
441	Kalyansingpur	Pujariguda	Dimiribadi	38	173	NA	No	No	No	0	No	Yes	NA	No	No	No	NA
442	Kalyansingpur	Pujariguda	Duluniguda	58	223	NA	No	No	Yes	River Nagavali	No	Yes	NA	No	No	No	NA
443	Kalyansingpur	Pujariguda	Hajaridang	58	199	NA	No	No	No	0	No	Yes	NA	No	No	No	NA
444	Kalyansingpur	Pujariguda	Kandha Pandiguda	42	168	NA	No	No	No	0	No	Yes	NA	No	No	No	NA
445	Kalyansingpur	Pujariguda	Manariguda	8	37	NA	No	No	No	0	No	Yes	NA	No	No	No	NA
446	Kalyansingpur	Pujariguda	Pujariguda	118	568	NA	No	No	Yes	River Nagavali	No	Yes	NA	No	No	No	NA
447	Kalyansingpur	Pujariguda	Railiguda	54	222	NA	No	No	No	0	No	Yes	NA	No	No	No	NA
448	Kalyansingpur	Pujariguda	Rekhaliguda	146	625	NA	No	No	No	0	No	Yes	NA	No	No	No	NA
449	Kalyansingpur	Pujariguda	Rout Paridiguda	66	275	NA	No	No	No	0	No	Yes	NA	No	No	No	NA
450	Kalyansingpur	Seriguma	Anikana	32	145	NA	No	No	No	0	No	Yes	NA	No	No	No	NA
451	Kalyansingpur	Seriguma	Balapai	46	188	NA	No	No	No	0	No	Yes	NA	No	No	No	NA
452	Kalyansingpur	Seriguma	Baraja	110	420	NA	No	No	No	0	No	Yes	NA	No	No	No	NA
453	Kalyansingpur	Seriguma	Bisispaska	69	277	NA	No	No	No	0	No	Yes	NA	No	No	No	NA
454	Kalyansingpur	Seriguma	Charapai	69	331	NA	No	No	No	0	No	Yes	NA	No	No	No	NA
455	Kalyansingpur	Seriguma	Chhanchanjodi	5	16	NA	No	No	No	0	No	Yes	NA	No	No	No	NA
456	Kalyansingpur	Seriguma	Chintaliguda	18	64	NA	No	No	No	0	No	Yes	NA	No	No	No	NA
457	Kalyansingpur	Seriguma	Deulaguma	28	149	NA	No	No	No	0	No	Yes	NA	No	No	No	NA
458	Kalyansingpur	Seriguma	Deulobadi	39	171	NA	No	No	Yes	River Nagavali	No	Yes	NA	No	No	No	NA
459	Kalyansingpur	Seriguma	Kanagaom	47	215	NA	No	No	No	0	No	Yes	NA	No	No	No	NA
460	Kalyansingpur	Seriguma	Kaskadanga	41	149	NA	No	No	No	0	No	Yes	NA	No	No	No	NA
461	Kalyansingpur	Seriguma	Kesingi	27	113	NA	No	No	No	0	No	Yes	NA	No	No	No	NA
462	Kalyansingpur	Seriguma	Kotaguda	11	49	NA	No	No	No	0	No	Yes	NA	No	No	No	NA
463	Kalyansingpur	Seriguma	Kurukuti	42	150	NA	No	No	No	0	No	Yes	NA	No	No	No	NA
464	Kalyansingpur	Seriguma	Kusupai	0	0	NA	No	No	No	0	No	Yes	NA	No	No	No	NA
465	Kalyansingpur	Seriguma	Lakapai	86	372	NA	No	No	No	0	No	Yes	NA	No	No	No	NA
466	Kalyansingpur	Seriguma	Lambesi	116	509	NA	No	No	No	0	No	Yes	NA	No	No	No	NA
467	Kalyansingpur	Seriguma	Mandaput	62	264	NA	No	No	No	0	No	Yes	NA	No	No	No	NA
468	Kalyansingpur	Seriguma	Manisuna	28	114	NA	No	No	No	0	No	Yes	NA	No	No	No	NA
469	Kalyansingpur	Seriguma	Parlapai	16	63	NA	No	No	No	0	No	Yes	NA	No	No	No	NA

470	Kalyansingpur	Seriguma	Pidisika Kalanga	21	97	NA	No	No	No	0	No	Yes	NA	No	No	No	NA
471	Kalyansingpur	Seriguma	Pidisika Rambu	109	458	NA	No	No	No	0	No	Yes	NA	No	No	No	NA
472	Kalyansingpur	Seriguma	Podakucha	25	98	NA	No	No	No	0	No	Yes	NA	No	No	No	NA
473	Kalyansingpur	Seriguma	Semberi	0	0	NA	No	No	No	0	No	Yes	NA	No	No	No	NA
474	Kalyansingpur	Seriguma	Seriguma	179	642	NA	No	No	No	0	No	Yes	NA	No	No	No	NA
475	Kalyansingpur	Seriguma	Tadiguda	45	194	NA	No	No	No	0	No	Yes	NA	No	No	No	NA
476	Kalyansingpur	Seriguma	Tala Anchalbhatta	119	502	NA	No	No	No	0	No	Yes	NA	No	No	No	NA
477	Kalyansingpur	Seriguma	Todadali	20	91	NA	No	No	No	0	No	Yes	NA	No	No	No	NA
478	Kalyansingpur	Seriguma	Tumbitarai	86	411	NA	No	No	No	0	No	Yes	NA	No	No	No	NA
479	Kalyansingpur	Seriguma	Upar Anchalbhatta	33	133	NA	No	No	No	0	No	Yes	NA	No	No	No	NA
480	Kalyansingpur	Siakarpai	Belakona	200	889	NA	No	No	Yes	River Nagavali	No	Yes	NA	No	No	No	NA
481	Kalyansingpur	Siakarpai	Betakolonga	7	46	NA	No	No	No	0	No	Yes	NA	No	No	No	NA
482	Kalyansingpur	Siakarpai	Bhalumaska	82	294	NA	No	No	No	0	No	Yes	NA	No	No	No	NA
483	Kalyansingpur	Siakarpai	Birida	108	428	NA	No	No	No	0	No	Yes	NA	No	No	No	NA
484	Kalyansingpur	Siakarpai	Chakra Kolonga	21	109	NA	No	No	No	0	No	Yes	NA	No	No	No	NA
485	Kalyansingpur	Siakarpai	Dhamalima	24	115	NA	No	No	Yes	River Nagavali	No	Yes	NA	No	No	No	NA
486	Kalyansingpur	Siakarpai	Jambuguda	15	78	NA	No	No	No	0	No	Yes	NA	No	No	No	NA
487	Kalyansingpur	Siakarpai	Janisahi	37	148	NA	No	No	No	0	No	Yes	NA	No	No	No	NA
488	Kalyansingpur	Siakarpai	Kanipai	45	205	NA	No	No	No	0	No	Yes	NA	No	No	No	NA
489	Kalyansingpur	Siakarpai	Kanjamjodi	31	156	NA	No	No	No	0	No	Yes	NA	No	No	No	NA
490	Kalyansingpur	Siakarpai	Kirkalpodar	20	90	NA	No	No	No	0	No	Yes	NA	No	No	No	NA
491	Kalyansingpur	Siakarpai	Kotlong	40	164	NA	No	No	No	0	No	Yes	NA	No	No	No	NA
492	Kalyansingpur	Siakarpai	Lelibadi	27	104	NA	No	No	No	0	No	Yes	NA	No	No	No	NA
493	Kalyansingpur	Siakarpai	Mahendrapur	34	155	NA	No	No	No	0	No	Yes	NA	No	No	No	NA
494	Kalyansingpur	Siakarpai	Pendapaska	51	204	NA	No	No	No	0	No	Yes	NA	No	No	No	NA
495	Kalyansingpur	Siakarpai	Sajja/Taja	63	291	NA	No	No	No	0	No	Yes	NA	No	No	No	NA
496	Kalyansingpur	Siakarpai	Sikapai	35	156	NA	No	No	No	0	No	Yes	NA	No	No	No	NA
497	Kalyansingpur	Siakarpai	Sikarpai	761	3060	NA	No	No	No	0	No	Yes	NA	No	No	No	NA
498	Kalyansingpur	Singari	Bada Bamanguda	48	262	NA	No	No	No	0	No	Yes	NA	No	No	No	NA
499	Kalyansingpur	Singari	Bariguda	15	70	NA	No	No	No	0	No	Yes	NA	No	No	No	NA
500	Kalyansingpur	Singari	Boribhatta	17	95	NA	No	No	No	0	No	Yes	NA	No	No	No	NA
501	Kalyansingpur	Singari	Chattapodar	7	38	NA	No	No	No	0	No	Yes	NA	No	No	No	NA
502	Kalyansingpur	Singari	Kangaseri	30	142	NA	No	No	No	0	No	Yes	NA	No	No	No	NA
503	Kalyansingpur	Singari	Karanja	88	401	NA	No	No	No	0	No	Yes	NA	No	No	No	NA
504	Kalyansingpur	Singari	Khorjodi	66	284	NA	No	No	No	0	No	Yes	NA	No	No	No	NA
505	Kalyansingpur	Singari	Kodulguda	23	88	NA	No	No	No	0	No	Yes	NA	No	No	No	NA
506	Kalyansingpur	Singari	Kumarbhatta	23	118	NA	No	No	No	0	No	Yes	NA	No	No	No	NA
507	Kalyansingpur	Singari	Kumarguda	13	52	NA	No	No	No	0	No	Yes	NA	No	No	No	NA
508	Kalyansingpur	Singari	Melkajoba	26	90	NA	No	No	No	0	No	Yes	NA	No	No	No	NA
509	Kalyansingpur	Singari	Mundiguda	0	0	NA	No	No	No	0	No	Yes	NA	No	No	No	NA
510	Kalyansingpur	Singari	Naringitola	22	71	NA	No	No	No	0	No	Yes	NA	No	No	No	NA
511	Kalyansingpur	Singari	Palkhaman	62	269	NA	No	No	No	0	No	Yes	NA	No	No	No	NA
512	Kalyansingpur	Singari	Pradhanipada	8	52	NA	No	No	No	0	No	Yes	NA	No	No	No	NA
513	Kalyansingpur	Singari	Sana Bamanguda	44	202	NA	No	No	No	0	No	Yes	NA	No	No	No	NA

514	Kalyansingpur	Singari	Sindhipodar	33	164	NA	No	No	No	0	No	Yes	NA	No	No	No	NA
515	Kalyansingpur	Singari	Singari	196	846	NA	No	No	No	0	No	Yes	NA	No	No	No	NA
516	Kalyansingpur	Singari	Tentikiri	14	72	NA	No	No	No	0	No	Yes	NA	No	No	No	NA
517	Kalyansingpur	Singari	Tidimaska	19	86	NA	No	No	No	0	No	Yes	NA	No	No	No	NA
518	Kalyansingpur	Singari	Tikarpada	0	0	NA	No	No	No	0	No	Yes	NA	No	No	No	NA
519	Kalyansingpur	Sunakhandi	Aljinguda	120	467	NA	No	No	No	0	No	Yes	NA	No	No	No	NA
520	Kalyansingpur	Sunakhandi	Badalitipalli	65	283	NA	No	No	No	0	No	Yes	NA	No	No	No	NA
521	Kalyansingpur	Sunakhandi	Bamnguda	47	183	NA	No	No	No	0	No	Yes	NA	No	No	No	NA
522	Kalyansingpur	Sunakhandi	Bariapada	37	162	NA	No	No	No	0	No	Yes	NA	No	No	No	NA
523	Kalyansingpur	Sunakhandi	Bhalumuska	82	294	NA	No	No	No	0	No	Yes	NA	No	No	No	NA
524	Kalyansingpur	Sunakhandi	Jagannathpur	158	559	NA	No	No	No	0	No	Yes	NA	No	No	No	NA
525	Kalyansingpur	Sunakhandi	Keredapadar	30	127	NA	No	No	No	0	No	Yes	NA	No	No	No	NA
526	Kalyansingpur	Sunakhandi	Khajuriguda	76	298	NA	No	No	No	0	No	Yes	NA	No	No	No	NA
527	Kalyansingpur	Sunakhandi	Kusumghati	26	117	NA	No	No	No	0	No	Yes	NA	No	No	No	NA
528	Kalyansingpur	Sunakhandi	Laxmipur	67	227	NA	No	No	No	0	No	Yes	NA	No	No	No	NA
529	Kalyansingpur	Sunakhandi	Majhibandili	31	111	NA	No	No	No	0	No	Yes	NA	No	No	No	NA
530	Kalyansingpur	Sunakhandi	Maneiguda	79	346	NA	No	No	Yes	River Nagavali	No	Yes	NA	No	No	No	NA
531	Kalyansingpur	Sunakhandi	Musudi	26	104	NA	No	No	No	0	No	Yes	NA	No	No	No	NA
532	Kalyansingpur	Sunakhandi	Naura	0	0	NA	No	No	No	0	No	Yes	NA	No	No	No	NA
533	Kalyansingpur	Sunakhandi	Palligaon	120	463	NA	No	No	No	0	No	Yes	NA	Yes	No	No	NA
534	Kalyansingpur	Sunakhandi	Partibeda	35	147	NA	No	No	No	0	No	Yes	NA	No	No	No	NA
535	Kalyansingpur	Sunakhandi	Pindabali Padar	0	0	NA	No	No	No	0	No	Yes	NA	No	No	No	NA
536	Kalyansingpur	Sunakhandi	Pradhaniguda	78	281	NA	No	No	No	0	No	Yes	NA	No	No	No	NA
537	Kalyansingpur	Sunakhandi	Punjamahal	0	0	NA	No	No	No	0	No	Yes	NA	No	No	No	NA
538	Kalyansingpur	Sunakhandi	Railima	41	195	NA	No	No	No	0	No	Yes	NA	No	No	No	NA
539	Kalyansingpur	Sunakhandi	Sana Ghodaghati	36	163	NA	No	No	No	0	No	Yes	NA	No	No	No	NA
540	Kalyansingpur	Sunakhandi	Sarati	45	210	NA	No	No	No	0	No	Yes	NA	No	No	No	NA
541	Kalyansingpur	Sunakhandi	Snalitipalli	43	182	NA	No	No	No	0	No	Yes	NA	No	No	No	NA
542	Kalyansingpur	Sunakhandi	Sunakhandi	208	843	NA	No	No	No	0	No	Yes	NA	No	No	No	NA
543	Kalyansingpur	Sunakhandi	Toyaput	23	84	NA	No	No	No	0	No	Yes	NA	No	No	No	NA
544	Kolnara	Badakhila Padar	Aribi	135	580	NA	No	No	No	0	No	Yes	NA	No	No	No	NA
545	Kolnara	Badakhila Padar	Bada Gumuda	16	68	NA	No	No	No	0	No	Yes	NA	No	No	No	NA
546	Kolnara	Badakhila Padar	Badakhila Padar	167	965	NA	No	No	No	0	No	Yes	NA	Yes	No	No	NA
547	Kolnara	Badakhila Padar	Gandamohi	32	119	NA	No	No	No	0	No	Yes	NA	No	No	No	NA
548	Kolnara	Badakhila Padar	Ghatineli	106	417	NA	No	No	No	0	No	Yes	NA	No	No	No	NA
549	Kolnara	Badakhila Padar	Karagadi	13	62	NA	No	No	No	0	No	Yes	NA	No	No	No	NA
550	Kolnara	Badakhila Padar	Langalapai	59	248	NA	No	No	No	0	No	Yes	NA	No	No	No	NA
551	Kolnara	Badakhila Padar	Laxmipur	91	390	NA	No	No	No	0	No	Yes	NA	No	No	No	NA
552	Kolnara	Badakhila Padar	Patraguda/Dharkhanda	0	0	NA	No	No	No	0	No	Yes	NA	No	No	No	NA
553	Kolnara	Badakhila Padar	Pindapadar	187	835	NA	No	No	No	0	No	Yes	NA	No	No	No	NA
554	Kolnara	Badakhila Padar	Raina Sikabadi	33	164	NA	No	No	No	0	No	Yes	NA	No	No	No	NA
555	Kolnara	Badakhila Padar	Sana Gumuda	27	115	NA	No	No	No	0	No	Yes	NA	No	No	No	NA
556	Kolnara	Bankili	Bada Champia	87	332	NA	No	No	No	0	No	Yes	NA	No	No	No	NA
557	Kolnara	Bankili	Badisola	31	119	NA	No	No	No	0	No	Yes	NA	No	No	No	NA

558	Kolnara	Bankili	Bankili	113	813	NA	No	No	No	0	No	Yes	NA	No	No	No	NA
559	Kolnara	Bankili	Betapadu	74	345	NA	No	No	No	0	No	Yes	NA	Yes	No	No	NA
560	Kolnara	Bankili	Bhagudi	68	282	NA	No	No	No	0	No	Yes	NA	No	No	No	NA
561	Kolnara	Bankili	Kankubadi	70	213	NA	No	No	No	0	No	Yes	NA	No	No	No	NA
562	Kolnara	Bankili	Khambesu	103	377	NA	No	No	No	0	No	Yes	NA	No	No	No	NA
563	Kolnara	Bankili	Ledri	39	175	NA	No	No	No	0	No	Yes	NA	No	No	No	NA
564	Kolnara	Bankili	Padmapur	58	228	NA	No	No	No	0	No	Yes	NA	No	No	No	NA
565	Kolnara	Bankili	Robadi	70	715	NA	No	No	No	0	No	Yes	NA	No	No	No	NA
566	Kolnara	Bankili	Sorada	62	293	NA	No	No	No	0	No	Yes	NA	No	No	No	NA
567	Kolnara	Bankili	Sundaramoti	60	284	NA	No	No	No	0	No	Yes	NA	No	No	No	NA
568	Kolnara	Bhoimada	Argusola	57	187	NA	No	No	No	0	No	Yes	NA	No	No	No	NA
569	Kolnara	Bhoimada	Bhoimada	107	436	NA	No	No	No	0	No	Yes	NA	No	No	No	NA
570	Kolnara	Bhoimada	Erukuti	33	129	NA	No	No	No	0	No	Yes	NA	No	No	No	NA
571	Kolnara	Bhoimada	Jumuri	19	56	NA	No	No	No	0	No	Yes	NA	No	No	No	NA
572	Kolnara	Bhoimada	Kutrupadu	24	120	NA	No	No	No	0	No	Yes	NA	No	No	No	NA
573	Kolnara	Bhoimada	Madaljani	56	239	NA	No	No	No	0	No	Yes	NA	No	No	No	NA
574	Kolnara	Bhoimada	Mandiadambo	35	176	NA	No	No	No	0	No	Yes	NA	No	No	No	NA
575	Kolnara	Bhoimada	Paraladi/Pauraji	29	109	NA	No	No	No	0	No	Yes	NA	No	No	No	NA
576	Kolnara	Bhoimada	Pipalabai	0	0	NA	No	No	No	0	No	Yes	NA	No	No	No	NA
577	Kolnara	Bhoimada	Rampur	68	321	NA	No	No	No	0	No	Yes	NA	No	No	No	NA
578	Kolnara	Bhoimada	Sindhubai	113	440	NA	No	No	No	0	No	Yes	NA	No	No	No	NA
579	Kolnara	Bhoimada	Tandelguda	0	0	NA	No	No	No	0	No	Yes	NA	No	No	No	NA
580	Kolnara	Bhoimada	Teda	68	329	NA	No	No	No	0	No	Yes	NA	No	No	No	NA
581	Kolnara	Bhoimada	Wardha	52	261	NA	No	No	No	0	No	Yes	NA	No	No	No	NA
582	Kolnara	Dumuriguda	Dengasaragi	109	496	NA	No	No	No	0	No	Yes	NA	No	No	No	NA
583	Kolnara	Dumuriguda	Dumuriguda	135	841	NA	No	No	No	0	No	Yes	NA	No	Yes	IMFA	NA
584	Kolnara	Dumuriguda	Gopikankubadi	105	474	NA	No	No	No	0	No	Yes	NA	No	No	No	NA
585	Kolnara	Dumuriguda	Gujalpadu	77	388	NA	No	No	No	0	No	Yes	NA	No	No	No	NA
586	Kolnara	Dumuriguda	Santabadigam	65	324	NA	No	No	No	0	No	Yes	NA	No	No	No	NA
587	Kolnara	Dumuriguda	Tarapali	13	62	NA	No	No	No	0	No	Yes	NA	No	No	No	NA
588	Kolnara	Dunduli	Antamada	119	782	NA	No	No	No	0	No	Yes	NA	No	No	No	NA
589	Kolnara	Dunduli	Dunduli	245	1060	NA	No	No	No	0	No	Yes	NA	Yes	No	No	NA
590	Kolnara	Dunduli	Eskudi	10	38	NA	No	No	No	0	No	Yes	NA	No	No	No	NA
591	Kolnara	Dunduli	Gobarpali	68	337	NA	No	No	No	0	No	Yes	NA	No	No	No	NA
592	Kolnara	Dunduli	Gumapai	49	197	NA	No	No	No	0	No	Yes	NA	No	No	No	NA
593	Kolnara	Dunduli	Jarpa	41	143	NA	No	No	No	0	No	Yes	NA	No	No	No	NA
594	Kolnara	Dunduli	Keutaguda	95	501	NA	No	No	No	0	No	Yes	NA	No	No	No	NA
595	Kolnara	Dunduli	Khuntibadi	52	240	NA	No	No	No	0	No	Yes	NA	No	No	No	NA
596	Kolnara	Dunduli	Lelibadi	86	412	NA	No	No	No	0	No	Yes	NA	No	No	No	NA
597	Kolnara	Dunduli	Patraput	131	556	NA	No	No	No	0	No	Yes	NA	No	No	No	NA
598	Kolnara	Dunduli	Rengalpadu	150	610	NA	No	No	No	0	No	Yes	NA	No	No	No	NA
599	Kolnara	Dunduli	Sankesu	49	202	NA	No	No	No	0	No	Yes	NA	No	No	No	NA
600	Kolnara	Dunduli	Sarabu Pitesu	204	1041	NA	No	No	No	0	No	Yes	NA	No	No	No	NA
601	Kolnara	Dunduli	Sorapali	32	141	NA	No	No	No	0	No	Yes	NA	No	No	No	NA

602	Kolnara	Dunduli	Tandipur	222	945	NA	No	No	No	0	No	Yes	NA	No	No	No	NA
603	Kolnara	Gadi Seshkhal	Ambaguda	98	397	NA	No	No	No	0	No	Yes	NA	No	No	No	NA
604	Kolnara	Gadi Seshkhal	Anandapadu	29	150	NA	No	No	No	0	No	Yes	NA	No	No	No	NA
605	Kolnara	Gadi Seshkhal	Bheja	152	820	NA	No	No	No	0	No	Yes	NA	No	No	No	NA
606	Kolnara	Gadi Seshkhal	Binishpur	66	305	NA	No	No	No	0	No	Yes	NA	No	No	No	NA
607	Kolnara	Gadi Seshkhal	Bodapadu	36	138	NA	No	No	No	0	No	Yes	NA	No	No	No	NA
608	Kolnara	Gadi Seshkhal	Emaliguda	174	862	NA	No	No	Yes	River Nagavali	No	Yes	NA	No	No	No	NA
609	Kolnara	Gadi Seshkhal	Gadabaguda	72	349	NA	No	No	No	0	No	Yes	NA	No	No	No	NA
610	Kolnara	Gadi Seshkhal	Gadi Seshkhal	191	939	NA	No	No	Yes	River Nagavali	No	Yes	NA	No	No	No	NA
611	Kolnara	Gadi Seshkhal	Kaltiguda	161	731	NA	No	No	No	0	No	Yes	NA	No	No	No	NA
612	Kolnara	Gadi Seshkhal	Laxmipur	75	568	NA	No	No	No	0	No	Yes	NA	No	No	No	NA
613	Kolnara	Gadi Seshkhal	M. Pitesu	42	187	NA	No	No	No	0	No	Yes	NA	No	No	No	NA
614	Kolnara	Gadi Seshkhal	Pedaguda	65	261	NA	No	No	No	0	No	Yes	NA	No	No	No	NA
615	Kolnara	Gadi Seshkhal	Rampur	80	425	NA	No	No	No	0	No	Yes	NA	No	No	No	NA
616	Kolnara	Gadi Seshkhal	Randikana	14	81	NA	No	No	No	0	No	Yes	NA	No	No	No	NA
617	Kolnara	Gadi Seshkhal	Regadaguda	10	43	NA	No	No	No	0	No	Yes	NA	No	No	No	NA
618	Kolnara	Gadi Seshkhal	Rivalkana	161	769	NA	No	No	No	0	No	Yes	NA	No	No	No	NA
619	Kolnara	Jharadi	Baminipinda	34	118	NA	No	No	No	0	No	Yes	NA	No	No	No	NA
620	Kolnara	Jharadi	Jharadi	134	813	NA	No	No	No	0	No	Yes	NA	No	No	No	NA
621	Kolnara	Jharadi	Kandha Champia	50	160	NA	No	No	No	0	No	Yes	NA	No	No	No	NA
622	Kolnara	Jharadi	Karudang	87	309	NA	No	No	No	0	No	Yes	NA	No	No	No	NA
623	Kolnara	Jharadi	Kisari	55	188	NA	No	No	No	0	No	Yes	NA	No	No	No	NA
624	Kolnara	Jharadi	Minajhola	100	335	NA	No	No	No	0	No	Yes	NA	No	No	No	NA
625	Kolnara	Jharadi	Surupi	50	159	NA	No	No	No	0	No	Yes	NA	No	No	No	NA
626	Kolnara	Jharadi	Tala Sikabadi	86	363	NA	No	No	No	0	No	Yes	NA	No	No	No	NA
627	Kolnara	Kailashpur	Atarada	30	98	NA	No	No	No	0	No	Yes	NA	No	No	No	NA
628	Kolnara	Kailashpur	Bandhaguda	41	155	NA	No	No	No	0	No	Yes	NA	No	No	No	NA
629	Kolnara	Kailashpur	Changadimeta	33	147	NA	No	No	No	0	No	Yes	NA	No	No	No	NA
630	Kolnara	Kailashpur	Dangar Lekhapai	5	16	NA	No	No	No	0	No	Yes	NA	No	No	No	NA
631	Kolnara	Kailashpur	Dhaminiguda	15	54	NA	No	No	No	0	No	Yes	NA	No	No	No	NA
632	Kolnara	Kailashpur	Ganjerimeta	52	216	NA	No	No	No	0	No	Yes	NA	No	No	No	NA
633	Kolnara	Kailashpur	Girilipadar	17	68	NA	No	No	No	0	No	Yes	NA	No	No	No	NA
634	Kolnara	Kailashpur	Gotiguda	35	144	NA	No	No	No	0	No	Yes	NA	No	No	No	NA
635	Kolnara	Kailashpur	Kailashpur	218	1528	NA	No	No	No	0	No	Yes	NA	No	No	No	NA
636	Kolnara	Kailashpur	Karanjholi	15	57	NA	No	No	No	0	No	Yes	NA	No	No	No	NA
637	Kolnara	Kailashpur	Kiamunda	75	380	NA	No	No	No	0	No	Yes	NA	No	No	No	NA
638	Kolnara	Kailashpur	Kotpadu	23	59	NA	No	No	No	0	No	Yes	NA	No	No	No	NA
639	Kolnara	Kailashpur	Lalibi	77	364	NA	No	No	No	0	No	Yes	NA	No	No	No	NA
640	Kolnara	Kailashpur	Lingaguda	37	137	NA	No	No	No	0	No	Yes	NA	No	No	No	NA
641	Kolnara	Kailashpur	Lundrukana	62	272	NA	No	No	No	0	No	Yes	NA	No	No	No	NA
642	Kolnara	Kailashpur	Nelibadi	86	412	NA	No	No	No	0	No	Yes	NA	No	No	No	NA
643	Kolnara	Kailashpur	Sanakhilapadar	74	265	NA	No	No	No	0	No	Yes	NA	No	No	No	NA
644	Kolnara	Kailashpur	Sarabuguda	37	141	NA	No	No	No	0	No	Yes	NA	No	No	No	NA
645	Kolnara	Kailashpur	Tarlabadi	174	838	NA	No	No	No	0	No	Yes	NA	No	No	No	NA

646	Kolnara	Kailashpur	Tikarpada	9	30	NA	No	No	No	0	No	Yes	NA	No	No	No	NA
647	Kolnara	Kailashpur	Tuntulipadar	21	85	NA	No	No	No	0	No	Yes	NA	No	No	No	NA
648	Kolnara	Kartikaguda	Anuguda	29	129	NA	No	No	No	0	No	Yes	NA	No	No	No	NA
649	Kolnara	Kartikaguda	Geraput	79	388	NA	No	No	No	0	No	Yes	NA	No	No	No	NA
650	Kolnara	Kartikaguda	Kartikguda	95	377	NA	No	No	No	0	No	Yes	NA	Yes	No	No	NA
651	Kolnara	Kartikaguda	Nilabhadra	87	501	NA	No	No	No	0	No	Yes	NA	No	No	No	NA
652	Kolnara	Katikana	Katikana	40	167	NA	No	No	No	0	No	Yes	NA	No	No	No	NA
653	Kolnara	Katikana	Lenda	44	164	NA	No	No	No	0	No	Yes	NA	Yes	No	No	NA
654	Kolnara	Katikana	Lepana	117	479	NA	No	No	No	0	No	Yes	NA	No	No	No	NA
655	Kolnara	Katikana	Marichakana	70	305	NA	No	No	No	0	No	Yes	NA	No	No	No	NA
656	Kolnara	Katikana	Panichatra	160	722	NA	No	No	No	0	No	Yes	NA	No	No	No	NA
657	Kolnara	Katikana	Patrtikupa	85	329	NA	No	No	No	0	No	Yes	NA	No	No	No	NA
658	Kolnara	Katikana	Pehela	41	168	NA	No	No	No	0	No	Yes	NA	No	No	No	NA
659	Kolnara	Katikana	Rupuni	144	610	NA	No	No	No	0	No	Yes	NA	No	No	No	NA
660	Kolnara	Katikana	Tingarijhola	13	55	NA	No	No	No	0	No	Yes	NA	No	No	No	NA
661	Kolnara	Keliguda	Biribadi	79	408	NA	No	No	Yes	River Nagavali	No	Yes	NA	No	No	No	NA
662	Kolnara	Keliguda	Dhepaguda	16	78	NA	No	No	No	0	No	Yes	NA	No	No	No	NA
663	Kolnara	Keliguda	Keliguda	23	88	NA	No	No	No	0	No	Yes	NA	No	No	No	NA
664	Kolnara	Keliguda	Kothaguda	2	7	NA	No	No	No	0	No	Yes	NA	No	No	No	NA
665	Kolnara	Keliguda	Kumbaraguda	42	187	NA	No	No	No	0	No	Yes	NA	No	No	No	NA
666	Kolnara	Keliguda	Mariguda	10	36	NA	No	No	No	0	No	Yes	NA	No	No	No	NA
667	Kolnara	Keliguda	Mohanpur	0	0	NA	No	No	No	0	No	Yes	NA	No	No	No	NA
668	Kolnara	Keliguda	Paikapada	178	912	NA	No	No	No	0	No	Yes	NA	No	No	No	NA
669	Kolnara	Keliguda	Pujariguda	125	582	NA	No	No	No	0	No	Yes	NA	No	No	No	NA
670	Kolnara	Keliguda	Rebatiguda	146	690	NA	No	No	Yes	River Nagavali	No	Yes	NA	No	No	No	NA
671	Kolnara	Khedapada	Balikhamar	96	473	NA	No	No	No	0	No	Yes	NA	No	No	No	NA
672	Kolnara	Khedapada	Deopur	182	794	NA	No	No	No	0	No	Yes	NA	No	No	No	NA
673	Kolnara	Khedapada	Goudaguda	71	296	NA	No	No	No	0	No	Yes	NA	No	No	No	NA
674	Kolnara	Khedapada	Khedapada	270	1218	NA	No	No	No	0	No	Yes	NA	No	Yes	IMFA	NA
675	Kolnara	Khedapada	Kirkinda	35	113	NA	No	No	No	0	No	Yes	NA	No	No	No	NA
676	Kolnara	Khedapada	Paikajoda	20	72	NA	No	No	No	0	No	Yes	NA	No	No	No	NA
677	Kolnara	Khedapada	Palipindia	39	196	NA	No	No	No	0	No	Yes	NA	No	No	No	NA
678	Kolnara	Khedapada	Pinda	78	319	NA	No	No	No	0	No	Yes	NA	No	No	No	NA
679	Kolnara	Khedapada	Sankulipadar	30	162	NA	No	No	No	0	No	Yes	NA	No	No	No	NA
680	Kolnara	Kolnara	Anakabadi	77	299	NA	No	No	No	0	No	Yes	NA	No	No	No	NA
681	Kolnara	Kolnara	Bhujabala	347	1452	NA	No	No	No	0	No	Yes	NA	No	No	No	NA
682	Kolnara	Kolnara	Dumukupadu	33	129	NA	No	No	No	0	No	Yes	NA	No	No	No	NA
683	Kolnara	Kolnara	G.Rengalpadu	111	462	NA	No	No	No	0	No	Yes	NA	No	No	No	NA
684	Kolnara	Kolnara	Gauda Lelibadi	143	605	NA	No	No	No	0	No	Yes	NA	No	No	No	NA
685	Kolnara	Kolnara	Ghodabadi	60	277	NA	No	No	No	0	No	Yes	NA	No	No	No	NA
686	Kolnara	Kolnara	Guakana	132	552	NA	No	No	No	0	No	Yes	NA	No	No	No	NA
687	Kolnara	Kolnara	Jagratiguda	86	419	NA	No	No	No	0	No	Yes	NA	No	No	No	NA
688	Kolnara	Kolnara	Kaliaguda	0	0	NA	No	No	No	0	No	Yes	NA	No	No	No	NA
689	Kolnara	Kolnara	Karnipadu	44	168	NA	No	No	No	0	No	Yes	NA	No	No	No	NA

690	Kolnara	Kolnara	Khandamguda	0	0	NA	No	No	No	0	No	Yes	NA	No	No	No	NA
691	Kolnara	Kolnara	Kolnara	651	2673	NA	No	No	No	0	No	Yes	NA	No	No	No	NA
692	Kolnara	Kolnara	Madanapur	108	535	NA	No	No	No	0	No	Yes	NA	No	No	No	NA
693	Kolnara	Kolnara	Matikeswari	30	119	NA	No	No	No	0	No	Yes	NA	No	No	No	NA
694	Kolnara	Kolnara	Peda Lekapai	78	308	NA	No	No	No	0	No	Yes	NA	No	No	No	NA
695	Kolnara	Kolnara	Pipiliguda	43	157	NA	No	No	No	0	No	Yes	NA	No	No	No	NA
696	Kolnara	Kolnara	Sanapadia	47	226	NA	No	No	No	0	No	Yes	NA	No	No	No	NA
697	Kolnara	Mukundapur	Bheja	28	113	NA	No	No	No	0	No	Yes	NA	No	No	No	NA
698	Kolnara	Mukundapur	Chitikapanga	73	297	NA	No	No	No	0	No	Yes	NA	No	No	No	NA
699	Kolnara	Mukundapur	D. Sikabadi	65	226	NA	No	No	No	0	No	Yes	NA	No	No	No	NA
700	Kolnara	Mukundapur	Garudapadar	88	309	NA	No	No	No	0	No	Yes	NA	No	No	No	NA
701	Kolnara	Mukundapur	Hatikhamba	112	434	NA	No	No	No	0	No	Yes	NA	No	No	No	NA
702	Kolnara	Mukundapur	Jagannathpur	63	288	NA	No	No	No	0	No	Yes	NA	No	No	No	NA
703	Kolnara	Mukundapur	Karubai	75	262	NA	No	No	No	0	No	Yes	NA	Yes	No	No	NA
704	Kolnara	Mukundapur	Mandiakota	37	168	NA	No	No	No	0	No	Yes	NA	No	No	No	NA
705	Kolnara	Mukundapur	Mukundapur	322	1205	NA	No	No	No	0	No	Yes	NA	No	No	No	NA
706	Kolnara	Mukundapur	Pujariguda	63	222	NA	No	No	No	0	No	Yes	NA	No	No	No	NA
707	Kolnara	Mukundapur	Silangaparu	0	0	NA	No	No	No	0	No	Yes	NA	No	No	No	NA
708	Kolnara	Rekhapadar	Belengapadar	72	274	NA	No	No	No	0	No	Yes	NA	No	No	No	NA
709	Kolnara	Rekhapadar	Burujuguda	67	273	NA	No	No	No	0	No	Yes	NA	No	No	No	NA
710	Kolnara	Rekhapadar	Chengili	44	139	NA	No	No	No	0	No	Yes	NA	No	No	No	NA
711	Kolnara	Rekhapadar	Jangadapadar	52	146	NA	No	No	No	0	No	Yes	NA	No	No	No	NA
712	Kolnara	Rekhapadar	Jhilliguda	40	146	NA	No	No	No	0	No	Yes	NA	No	No	No	NA
713	Kolnara	Rekhapadar	Karnipadu	51	163	NA	No	No	No	0	No	Yes	NA	No	No	No	NA
714	Kolnara	Rekhapadar	Khillipai	14	53	NA	No	No	No	0	No	Yes	NA	No	No	No	NA
715	Kolnara	Rekhapadar	Kinarimoda	50	223	NA	No	No	No	0	No	Yes	NA	No	No	No	NA
716	Kolnara	Rekhapadar	Lahariguda	11	38	NA	No	No	No	0	No	Yes	NA	No	No	No	NA
717	Kolnara	Rekhapadar	Murteli	44	165	NA	No	No	No	0	No	Yes	NA	No	No	No	NA
718	Kolnara	Rekhapadar	Pandratola	241	946	NA	No	No	No	0	No	Yes	NA	No	No	No	NA
719	Kolnara	Rekhapadar	Rekhapadar	88	289	NA	No	No	No	0	No	Yes	NA	No	No	No	NA
720	Kolnara	Rekhapadar	Salibi	73	283	NA	No	No	No	0	No	Yes	NA	No	No	No	NA
721	Kolnara	Rekhapadar	Tumba	33	121	NA	No	No	No	0	No	Yes	NA	No	No	No	NA
722	Kolnara	Suri	Badapadia	31	114	NA	No	No	No	0	No	Yes	NA	No	No	No	NA
723	Kolnara	Suri	Batudi	42	152	NA	No	No	No	0	No	Yes	NA	No	No	No	NA
724	Kolnara	Suri	Dokuluguda	123	513	NA	No	No	No	0	No	Yes	NA	No	No	No	NA
725	Kolnara	Suri	Hajaridang	27	114	NA	No	No	No	0	No	Yes	NA	No	No	No	NA
726	Kolnara	Suri	Jamu Leibadi	44	205	NA	No	No	No	0	No	Yes	NA	No	No	No	NA
727	Kolnara	Suri	Khandamaguda	0	0	NA	No	No	No	0	No	Yes	NA	No	No	No	NA
728	Kolnara	Suri	Khomasing	131	519	NA	No	No	No	0	No	Yes	NA	No	No	No	NA
729	Kolnara	Suri	Kumbheiguda	37	172	NA	No	No	No	0	No	Yes	NA	No	No	No	NA
730	Kolnara	Suri	Manising	114	449	NA	No	No	No	0	No	Yes	NA	No	No	No	NA
731	Kolnara	Suri	Maudiguda	58	244	NA	No	No	No	0	No	Yes	NA	No	No	No	NA
732	Kolnara	Suri	Phakiri	37	126	NA	No	No	No	0	No	Yes	NA	No	No	No	NA
733	Kolnara	Suri	Pongili	45	186	NA	No	No	No	0	No	Yes	NA	No	No	No	NA

734	Kolnara	Suri	Pujariguda	74	294	NA	No	No	No	0	No	Yes	NA	No	No	No	NA
735	Kolnara	Suri	Rodangi	111	478	NA	No	No	No	0	No	Yes	NA	Yes	No	No	NA
736	Kolnara	Suri	Suri	144	572	NA	No	No	No	0	No	Yes	NA	No	No	No	NA
737	Kolnara	Suri	Totaguda	0	0	NA	No	No	No	0	No	Yes	NA	No	No	No	NA
738	Kolnara	Therubali	Burujuguda	92	406	NA	No	No	No	0	No	Yes	NA	No	No	No	NA
739	Kolnara	Therubali	Elengalpadu	979	3878	NA	No	No	No	0	No	Yes	NA	Yes	Yes	IMFA	NA
740	Kolnara	Therubali	Gunakhal	147	646	NA	No	No	No	0	No	Yes	NA	No	No	No	NA
741	Kolnara	Therubali	Rellibadigam	36	173	NA	No	No	No	0	No	Yes	NA	No	No	No	NA
742	Kolnara	Therubali	Siliput	128	555	NA	No	No	No	0	No	Yes	NA	No	No	No	NA
743	Kolnara	Therubali	Therubali	521	2241	NA	No	No	No	0	No	Yes	NA	No	Yes	IMFA	NA
744	Kashipur	Adajore	Adajore	198	764	NA	No	No	No	0	No	Yes	NA	No	No	No	NA
745	Kashipur	Adajore	Adatakiri	81	265	NA	No	No	No	0	No	Yes	NA	No	No	No	NA
746	Kashipur	Adajore	Barangapas	60	225	NA	No	No	No	0	No	Yes	NA	No	No	No	NA
747	Kashipur	Adajore	Chhotiguda	36	139	NA	No	No	No	0	No	Yes	NA	No	No	No	NA
748	Kashipur	Adajore	Dalaguma	57	235	NA	No	No	No	0	No	Yes	NA	No	No	No	NA
749	Kashipur	Adajore	Jagatipadara	65	288	NA	No	No	No	0	No	Yes	NA	No	No	No	NA
750	Kashipur	Adajore	Jhulkaguda	87	373	NA	No	No	No	0	No	Yes	NA	No	No	No	NA
751	Kashipur	Adajore	Jodamba	149	628	NA	No	No	No	0	No	Yes	NA	No	No	No	NA
752	Kashipur	Adajore	Karnikhal	16	61	NA	No	No	No	0	No	Yes	NA	No	No	No	NA
753	Kashipur	Adajore	Kasanakhal	69	261	NA	No	No	No	0	No	Yes	NA	No	No	No	NA
754	Kashipur	Adajore	Kodiparimarapas	61	214	NA	No	No	No	0	No	Yes	NA	No	No	No	NA
755	Kashipur	Adajore	Krishankebidi	177	728	NA	No	No	No	0	No	Yes	NA	No	No	No	NA
756	Kashipur	Adajore	Kulermaska	10	49	NA	No	No	No	0	No	Yes	NA	No	No	No	NA
757	Kashipur	Adajore	Kuliapadara	71	271	NA	No	No	No	0	No	Yes	NA	No	No	No	NA
758	Kashipur	Adajore	Kutraghati	26	116	NA	No	No	No	0	No	Yes	NA	No	No	No	NA
759	Kashipur	Adajore	Manditunesa	23	94	NA	No	No	No	0	No	Yes	NA	No	No	No	NA
760	Kashipur	Adajore	Marapas	0	0	NA	No	No	No	0	No	Yes	NA	No	No	No	NA
761	Kashipur	Adajore	Mustakiri	36	107	NA	No	No	No	0	No	Yes	NA	No	No	No	NA
762	Kashipur	Adajore	Nikesh	8	36	NA	No	No	No	0	No	Yes	NA	No	No	No	NA
763	Kashipur	Adajore	Panabara	0	0	NA	No	No	No	0	No	Yes	NA	No	No	No	NA
764	Kashipur	Adajore	Parlajore	86	346	NA	No	No	No	0	No	Yes	NA	No	No	No	NA
765	Kashipur	Adajore	Pindapadar	14	62	NA	No	No	No	0	No	Yes	NA	No	No	No	NA
766	Kashipur	Adajore	Podapadara	145	620	NA	No	No	No	0	No	Yes	NA	No	No	No	NA
767	Kashipur	Adajore	Sorisabad	131	498	NA	No	No	No	0	No	Yes	NA	No	No	No	NA
768	Kashipur	Adajore	Tikaradhuliguda	37	148	NA	No	No	No	0	No	Yes	NA	No	No	No	NA
769	Kashipur	Adajore	Tikiratunesa	81	321	NA	No	No	No	0	No	Yes	NA	No	No	No	NA
770	Kashipur	Adajore	Tuniapaipadar	31	112	NA	No	No	No	0	No	Yes	NA	No	No	No	NA
771	Kashipur	Bankamba	Badajor	87	380	NA	No	No	No	0	No	Yes	NA	No	No	No	NA
772	Kashipur	Bankamba	Bajaragarh	57	284	NA	No	No	No	0	No	Yes	NA	No	No	No	NA
773	Kashipur	Bankamba	Bankamba	84	313	NA	No	No	No	0	No	Yes	NA	No	No	No	NA
774	Kashipur	Bankamba	Kansariguda	25	95	NA	No	No	No	0	No	Yes	NA	No	No	No	NA
775	Kashipur	Bankamba	Kindiripadara	26	107	NA	No	No	No	0	No	Yes	NA	No	No	No	NA
776	Kashipur	Bankamba	Mahalingaguda	34	151	NA	No	No	No	0	No	Yes	NA	No	No	No	NA
777	Kashipur	Bankamba	Mankadajhola	291	1122	NA	No	No	No	0	No	Yes	NA	No	No	No	NA

778	Kashipur	Bankamba	Phulajuba	94	422	NA	No	No	No	0	No	Yes	NA	No	No	No	NA
779	Kashipur	Bankamba	Sargipadara	70	291	NA	No	No	No	0	No	Yes	NA	No	No	No	NA
780	Kashipur	Bankamba	Sinderpadara	46	157	NA	No	No	No	0	No	Yes	NA	No	No	No	NA
781	Kashipur	Bankamba	Sudingaguda	24	110	NA	No	No	No	0	No	Yes	NA	No	No	No	NA
782	Kashipur	Bankamba	Talakodigam	90	342	NA	No	No	No	0	No	Yes	NA	No	No	No	NA
783	Kashipur	Bankamba	Tikiriguda	55	232	NA	No	No	No	0	No	Yes	NA	No	No	No	NA
784	Kashipur	Bankamba	Upara Kodinaga	235	1173	NA	No	No	No	0	No	Yes	NA	No	No	No	NA
785	Kashipur	Chandragiri	Bhramarajodi	38	166	NA	No	No	No	0	No	Yes	NA	No	No	No	NA
786	Kashipur	Chandragiri	Chandagiri	152	676	NA	No	No	No	0	No	Yes	NA	No	No	No	NA
787	Kashipur	Chandragiri	Chandragiri	172	697	NA	No	No	No	0	No	Yes	NA	No	No	No	NA
788	Kashipur	Chandragiri	Dandabada	99	388	NA	No	No	No	0	No	Yes	NA	No	No	No	NA
789	Kashipur	Chandragiri	Dangeskhal	102	427	NA	No	No	No	0	No	Yes	NA	No	No	No	NA
790	Kashipur	Chandragiri	Dhuturapas	37	130	NA	No	No	No	0	No	Yes	NA	No	No	No	NA
791	Kashipur	Chandragiri	Durukhal	100	327	NA	No	No	No	0	No	Yes	NA	No	No	No	NA
792	Kashipur	Chandragiri	Gadalaghati	10	37	NA	No	No	No	0	No	Yes	NA	No	No	No	NA
793	Kashipur	Chandragiri	Ghumundisupel	106	392	NA	No	No	No	0	No	Yes	NA	No	No	No	NA
794	Kashipur	Chandragiri	Jugabasakebiri	70	231	NA	No	No	Yes	Nala	No	Yes	NA	No	No	No	NA
795	Kashipur	Chandragiri	Kalandiamba	17	62	NA	No	No	No	0	No	Yes	NA	No	No	No	NA
796	Kashipur	Chandragiri	Kasanadar	141	568	NA	No	No	No	0	No	Yes	NA	No	No	No	NA
797	Kashipur	Chandragiri	Khuntisahaj	5	19	NA	No	No	No	0	No	Yes	NA	No	No	No	NA
798	Kashipur	Chandragiri	Maligaon	106	428	NA	No	No	No	0	No	Yes	NA	No	No	No	NA
799	Kashipur	Chandragiri	Padmapur	68	265	NA	No	No	No	0	No	Yes	NA	No	No	No	NA
800	Kashipur	Chandragiri	Pindapadar	10	45	NA	No	No	No	0	No	Yes	NA	No	No	No	NA
801	Kashipur	Chandragiri	Podapadar	12	46	NA	No	No	No	0	No	Yes	NA	No	No	No	NA
802	Kashipur	Chandragiri	Runjimaska	23	80	NA	No	No	No	0	No	Yes	NA	No	No	No	NA
803	Kashipur	Chandragiri	Sankusakhal	9	38	NA	No	No	No	0	No	Yes	NA	No	No	No	NA
804	Kashipur	Chandragiri	Shikaralota	15	59	NA	No	No	No	0	No	Yes	NA	No	No	No	NA
805	Kashipur	Chandragiri	Surugunja	107	435	NA	No	No	No	0	No	Yes	NA	No	No	No	NA
806	Kashipur	Chandragiri	Talapatri	74	307	NA	No	No	No	0	No	Yes	NA	No	No	No	NA
807	Kashipur	Chandragiri	Tikarapadar	68	249	NA	No	No	No	0	No	Yes	NA	No	No	No	NA
808	Kashipur	Dangasil	Anagar	85	382	NA	No	No	No	0	No	Yes	NA	No	No	No	NA
809	Kashipur	Dangasil	Bamanaput	21	85	NA	No	No	No	0	No	Yes	NA	No	No	No	NA
810	Kashipur	Dangasil	Bandadar	56	243	NA	No	No	No	0	No	Yes	NA	No	No	No	NA
811	Kashipur	Dangasil	Belagachatunda	64	253	NA	No	No	No	0	No	Yes	NA	No	No	No	NA
812	Kashipur	Dangasil	Bhejapadar	12	55	NA	No	No	No	0	No	Yes	NA	No	No	No	NA
813	Kashipur	Dangasil	Bhendiajodi	12	49	NA	No	No	No	0	No	Yes	NA	No	No	No	NA
814	Kashipur	Dangasil	Bhitaraguma	26	111	NA	No	No	No	0	No	Yes	NA	No	No	No	NA
815	Kashipur	Dangasil	Bodeljharana	64	217	NA	No	No	No	0	No	Yes	NA	No	No	No	NA
816	Kashipur	Dangasil	Dangasilbhata	52	213	NA	No	No	No	0	No	Yes	NA	No	No	No	NA
817	Kashipur	Dangasil	Dhodapas	61	223	NA	No	No	No	0	No	Yes	NA	No	No	No	NA
818	Kashipur	Dangasil	Durukhalmanasapadar	49	181	NA	No	No	No	0	No	Yes	NA	No	No	No	NA
819	Kashipur	Dangasil	Ghatiguda	40	130	NA	No	No	No	0	No	Yes	NA	No	No	No	NA
820	Kashipur	Dangasil	Ghuguna	16	72	NA	No	No	No	0	No	Yes	NA	No	No	No	NA
821	Kashipur	Dangasil	Ghumundimandi	64	269	NA	No	No	No	0	No	Yes	NA	No	No	No	NA

822	Kashipur	Dangasil	Gujuri Ambapanjara	142	468	NA	No	No	Yes	Nala	No	Yes	NA	No	No	No	NA
823	Kashipur	Dangasil	Gulumijhola	373	1834	NA	No	No	No	0	No	Yes	NA	No	No	No	NA
824	Kashipur	Dangasil	Gumamurka	195	722	NA	No	No	No	0	No	Yes	NA	No	No	No	NA
825	Kashipur	Dangasil	Jholakumuli	22	79	NA	No	No	No	0	No	Yes	NA	No	No	No	NA
826	Kashipur	Dangasil	Kadalikhol	44	181	NA	No	No	No	0	No	Yes	NA	No	No	No	NA
827	Kashipur	Dangasil	Kantabanjhi/Koditikhal	20	96	NA	No	No	No	0	No	Yes	NA	No	No	No	NA
828	Kashipur	Dangasil	Kashadar	37	138	NA	No	No	No	0	No	Yes	NA	No	No	No	NA
829	Kashipur	Dangasil	Khambapadara	34	145	NA	No	No	No	0	No	Yes	NA	No	No	No	NA
830	Kashipur	Dangasil	Khotalapadar	58	214	NA	No	No	No	0	No	Yes	NA	No	No	No	NA
831	Kashipur	Dangasil	Kudeipadar	24	103	NA	No	No	No	0	No	Yes	NA	No	No	No	NA
832	Kashipur	Dangasil	Kukudakata	16	61	NA	No	No	No	0	No	Yes	NA	No	No	No	NA
833	Kashipur	Dangasil	Kukudisemi	25	103	NA	No	No	No	0	No	Yes	NA	No	No	No	NA
834	Kashipur	Dangasil	Kundurusila	39	175	NA	No	No	No	0	No	Yes	NA	No	No	No	NA
835	Kashipur	Dangasil	Pandakamari	14	53	NA	No	No	No	0	No	Yes	NA	No	No	No	NA
836	Kashipur	Dangasil	Pandakapadar	75	323	NA	No	No	No	0	No	Yes	NA	No	No	No	NA
837	Kashipur	Dangasil	Pitiasil Tunda	132	505	NA	No	No	No	0	No	Yes	NA	No	No	No	NA
838	Kashipur	Dangasil	Raimachapurunapadara	0	0	NA	No	No	No	0	No	Yes	NA	No	No	No	NA
839	Kashipur	Dangasil	Siadimal	1	9	NA	No	No	No	0	No	Yes	NA	No	No	No	NA
840	Kashipur	Dangasil	Sisupas	42	153	NA	No	No	No	0	No	Yes	NA	No	No	No	NA
841	Kashipur	Dangasil	Tentulipadar	15	66	NA	No	No	No	0	No	Yes	NA	Yes	No	No	NA
842	Kashipur	Dangasil	Thorali	62	260	NA	No	No	No	0	No	Yes	NA	No	No	No	NA
843	Kashipur	Dangasil	Tikirapanjara	44	160	NA	No	No	No	0	No	Yes	NA	No	No	No	NA
844	Kashipur	Dangasil	Tujer	92	227	NA	No	No	No	0	No	Yes	NA	No	No	No	NA
845	Kashipur	Dudukabahal	Dudukabahal	195	833	NA	No	No	No	0	No	Yes	NA	No	No	No	NA
846	Kashipur	Dudukabahal	Goudagam	7	25	NA	No	No	No	0	No	Yes	NA	No	No	No	NA
847	Kashipur	Dudukabahal	Kaliapada	142	596	NA	No	No	No	0	No	Yes	NA	No	No	No	NA
848	Kashipur	Dudukabahal	Mailiguda	242	1006	NA	No	No	No	0	No	Yes	NA	No	No	No	NA
849	Kashipur	Dudukabahal	Masuripadar	102	514	NA	No	No	No	0	No	Yes	NA	Yes	No	No	NA
850	Kashipur	Dudukabahal	Ramaguda	55	228	NA	No	No	No	0	No	Yes	NA	No	No	No	NA
851	Kashipur	Dudukabahal	Sargiguda	54	280	NA	No	No	No	0	No	Yes	NA	No	No	No	NA
852	Kashipur	Dudukabahal	Thutibar	53	342	NA	No	No	No	0	No	Yes	NA	Yes	No	No	NA
853	Kashipur	Dudukabahal	Totaguda	58	276	NA	No	No	No	0	No	Yes	NA	No	No	No	NA
854	Kashipur	Godibali	Atakana	15	70	NA	No	No	No	0	No	Yes	NA	No	No	No	NA
855	Kashipur	Godibali	Badamatru	56	237	NA	No	No	No	0	No	Yes	NA	No	No	No	NA
856	Kashipur	Godibali	Baharadaraba	15	71	NA	No	No	No	0	No	Yes	NA	No	No	No	NA
857	Kashipur	Godibali	Bandhamandi	100	426	NA	No	No	No	0	No	Yes	NA	No	No	No	NA
858	Kashipur	Godibali	Barttibali	42	151	NA	No	No	No	0	No	Yes	NA	No	No	No	NA
859	Kashipur	Godibali	Bhitarachara	28	135	NA	No	No	No	0	No	Yes	NA	No	No	No	NA
860	Kashipur	Godibali	Bhitaradaraba	19	80	NA	No	No	No	0	No	Yes	NA	No	No	No	NA
861	Kashipur	Godibali	Brahmaniguda	33	162	NA	No	No	No	0	No	Yes	NA	No	No	No	NA
862	Kashipur	Godibali	Burichara	18	70	NA	No	No	No	0	No	Yes	NA	No	No	No	NA
863	Kashipur	Godibali	Chirkuli	49	199	NA	No	No	No	0	No	Yes	NA	No	No	No	NA
864	Kashipur	Godibali	Dhobasil	22	97	NA	No	No	No	0	No	Yes	NA	No	No	No	NA
865	Kashipur	Godibali	Durupai	21	100	NA	No	No	No	0	No	Yes	NA	No	No	No	NA

866	Kashipur	Godibali	Gadaramuhin	23	106	NA	No	No	No	0	No	Yes	NA	No	No	No	NA
867	Kashipur	Godibali	Golasargi	2	8	NA	No	No	No	0	No	Yes	NA	No	No	No	NA
868	Kashipur	Godibali	Gorinimal	8	30	NA	No	No	No	0	No	Yes	NA	No	No	No	NA
869	Kashipur	Godibali	Hingaragada	3	19	NA	No	No	No	0	No	Yes	NA	No	No	No	NA
870	Kashipur	Godibali	Huder	23	114	NA	No	No	No	0	No	Yes	NA	No	No	No	NA
871	Kashipur	Godibali	Jamundimaska	7	34	NA	No	No	No	0	No	Yes	NA	No	No	No	NA
872	Kashipur	Godibali	Jerka	31	137	NA	No	No	No	0	No	Yes	NA	No	No	No	NA
873	Kashipur	Godibali	Jholakhunti	15	75	NA	No	No	No	0	No	Yes	NA	No	No	No	NA
874	Kashipur	Godibali	Kanchamuhin	11	35	NA	No	No	No	0	No	Yes	NA	No	No	No	NA
875	Kashipur	Godibali	Kanjangamandi (Kanja)	81	321	NA	No	No	No	0	No	Yes	NA	Yes	No	No	NA
876	Kashipur	Godibali	Karanjaguda	26	104	NA	No	No	No	0	No	Yes	NA	No	No	No	NA
877	Kashipur	Godibali	Kudamachara	12	52	NA	No	No	No	0	No	Yes	NA	No	No	No	NA
878	Kashipur	Godibali	Kutigam	93	370	NA	No	No	No	0	No	Yes	NA	No	No	No	NA
879	Kashipur	Godibali	Narangabadi	24	119	NA	No	No	No	0	No	Yes	NA	No	No	No	NA
880	Kashipur	Godibali	Nuagaon	15	57	NA	No	No	No	0	No	Yes	NA	No	No	No	NA
881	Kashipur	Godibali	Padelguda	9	38	NA	No	No	No	0	No	Yes	NA	No	No	No	NA
882	Kashipur	Godibali	Panasguda	16	92	NA	No	No	No	0	No	Yes	NA	No	No	No	NA
883	Kashipur	Godibali	Podenga	32	125	NA	No	No	No	0	No	Yes	NA	No	No	No	NA
884	Kashipur	Godibali	Pushughati	29	143	NA	No	No	No	0	No	Yes	NA	No	No	No	NA
885	Kashipur	Godibali	Sanamatru	37	169	NA	No	No	No	0	No	Yes	NA	No	No	No	NA
886	Kashipur	Godibali	Satapai	11	56	NA	No	No	No	0	No	Yes	NA	No	No	No	NA
887	Kashipur	Godibali	Tadibeda	12	48	NA	No	No	No	0	No	Yes	NA	No	No	No	NA
888	Kashipur	Godibali	Tamaka	189	963	NA	No	No	No	0	No	Yes	NA	No	No	No	NA
889	Kashipur	Godibali	Tekasamuhin	36	155	NA	No	No	No	0	No	Yes	NA	No	NO	NO	NA
890	Kashipur	Gorakhapur	Badamaribhata	188	904	NA	No	No	No	0	No	Yes	NA	No	No	No	NA
891	Kashipur	Gorakhapur	Baiganaguda	202	781	NA	No	No	No	0	No	Yes	NA	No	No	No	NA
892	Kashipur	Gorakhapur	Chandana Kutraguda	78	321	NA	No	No	No	0	No	Yes	NA	No	No	No	NA
893	Kashipur	Gorakhapur	Choranimaribhata	101	381	NA	No	No	No	0	No	Yes	NA	No	No	No	NA
894	Kashipur	Gorakhapur	Dabadiguda	13	39	NA	No	No	No	0	No	Yes	NA	Yes	No	No	NA
895	Kashipur	Gorakhapur	Dudurjhola	11	49	NA	No	No	No	0	No	Yes	NA	No	No	No	NA
896	Kashipur	Gorakhapur	Gaudaguda	96	364	NA	No	No	No	0	No	Yes	NA	No	No	No	NA
897	Kashipur	Gorakhapur	Gorakhapur	269	1339	NA	No	No	No	0	No	Yes	NA	No	No	No	NA
898	Kashipur	Gorakhapur	Kanhuguda	154	587	NA	No	No	No	0	No	Yes	NA	No	No	No	NA
899	Kashipur	Gorakhapur	Kotraguda	107	397	NA	No	No	No	0	No	Yes	NA	No	No	No	NA
900	Kashipur	Gorakhapur	Limadar	149	629	NA	No	No	No	0	No	Yes	NA	Yes	No	No	NA
901	Kashipur	Gorakhapur	Tala Kuturaguda	4	16	NA	No	No	No	0	No	Yes	NA	No	No	No	NA
902	Kashipur	Gorakhapur	Taladeska	91	330	NA	No	No	No	0	No	Yes	NA	No	No	No	NA
903	Kashipur	Hadiguda	Bagirijhola	150	546	NA	No	No	No	0	No	Yes	NA	No	No	No	NA
904	Kashipur	Hadiguda	Bhitaramuchakuni	229	884	NA	No	No	No	0	No	Yes	NA	No	No	No	NA
905	Kashipur	Hadiguda	Dimundi	297	1006	NA	No	No	No	0	No	Yes	NA	No	No	No	NA
906	Kashipur	Hadiguda	Gojiaguda	13	33	NA	No	No	No	0	No	Yes	NA	No	No	No	NA
907	Kashipur	Hadiguda	Karli	53	192	NA	No	No	No	0	No	Yes	NA	No	No	No	NA
908	Kashipur	Hadiguda	Kuguput	150	576	NA	No	No	No	0	No	Yes	NA	No	No	No	NA
909	Kashipur	Hadiguda	Maskakana	44	192	NA	No	No	No	0	No	Yes	NA	No	No	No	NA

910	Kashipur	Hadiguda	Ramibeda	43	134	NA	No	No	No	0	No	Yes	NA	No	No	No	NA
911	Kashipur	Hadiguda	Tikarapada	221	893	NA	No	No	No	0	No	Yes	NA	No	No	No	NA
912	Kashipur	Kashipur	Kashipur	1466	5823	NA	No	No	No	0	No	Yes	NA	No	No	No	NA
913	Kashipur	Kashipur	Kumbhrasila	274	946	NA	No	No	No	0	No	Yes	NA	No	No	No	NA
914	Kashipur	Kashipur	Shilagam	110	468	NA	No	No	No	0	No	Yes	NA	No	No	No	NA
915	Kashipur	Khurigam	Adarmajhi	67	249	NA	No	No	No	0	No	Yes	NA	No	No	No	NA
916	Kashipur	Khurigam	Amarsingaguda	102	424	NA	No	No	No	0	No	Yes	NA	No	No	No	NA
917	Kashipur	Khurigam	Gotiguda	85	369	NA	No	No	No	0	No	Yes	NA	No	No	No	NA
918	Kashipur	Khurigam	Kalakhani	21	94	NA	No	No	No	0	No	Yes	NA	No	No	No	NA
919	Kashipur	Khurigam	Khurigam	0	0	NA	No	No	No	0	No	Yes	NA	No	No	No	NA
920	Kashipur	Khurigam	Mandijhola	46	205	NA	No	No	No	0	No	Yes	NA	No	No	No	NA
921	Kashipur	Khurigam	Panaspadar	28	126	NA	No	No	No	0	No	Yes	NA	No	No	No	NA
922	Kashipur	Khurigam	Ramachandrapur	11	30	NA	No	No	No	0	No	Yes	NA	No	No	No	NA
923	Kashipur	Khurigam	Rautghati	145	514	NA	No	No	No	0	No	Yes	NA	No	No	No	NA
924	Kashipur	Khurigam	Talamaligam	135	563	NA	No	No	No	0	No	Yes	NA	No	No	No	NA
925	Kashipur	Khurigam	Uditpurkhurigam	148	613	NA	No	No	No	0	No	Yes	NA	No	No	No	NA
926	Kashipur	Kodipari	Ambiligadatunda	59	223	NA	No	No	No	0	No	Yes	NA	No	No	No	NA
927	Kashipur	Kodipari	Badakumuli	0	0	NA	No	No	No	0	No	Yes	NA	No	No	No	NA
928	Kashipur	Kodipari	Barajakhal	60	259	NA	No	No	No	0	No	Yes	NA	No	No	No	NA
929	Kashipur	Kodipari	Bhejapadar	69	282	NA	No	No	No	0	No	Yes	NA	No	No	No	NA
930	Kashipur	Kodipari	Champadar	79	343	NA	No	No	No	0	No	Yes	NA	No	No	No	NA
931	Kashipur	Kodipari	Chiker	57	188	NA	No	No	No	0	No	Yes	NA	No	No	No	NA
932	Kashipur	Kodipari	Chilipadar	11	45	NA	No	No	No	0	No	Yes	NA	No	No	No	NA
933	Kashipur	Kodipari	Dandamunda	15	48	NA	No	No	No	0	No	Yes	NA	No	No	No	NA
934	Kashipur	Kodipari	Dudighat	12	52	NA	No	No	No	0	No	Yes	NA	No	No	No	NA
935	Kashipur	Kodipari	Gaimundatunda	268	1044	NA	No	No	No	0	No	Yes	NA	No	No	No	NA
936	Kashipur	Kodipari	Hatikhamana	28	125	NA	No	No	No	0	No	Yes	NA	No	No	No	NA
937	Kashipur	Kodipari	Jodipadar	130	529	NA	No	No	No	0	No	Yes	NA	No	No	No	NA
938	Kashipur	Kodipari	Jogiparitunda	177	792	NA	No	No	No	0	No	Yes	NA	No	No	No	NA
939	Kashipur	Kodipari	Katandiambapanjara	98	336	NA	No	No	No	0	No	Yes	NA	No	No	No	NA
940	Kashipur	Kodipari	Kodikitunda	63	280	NA	No	No	No	0	No	Yes	NA	No	No	No	NA
941	Kashipur	Kodipari	Kodipari	176	756	NA	No	No	No	0	No	Yes	NA	No	No	No	NA
942	Kashipur	Kodipari	Kuturaguda	21	98	NA	No	No	No	0	No	Yes	NA	No	No	No	NA
943	Kashipur	Kodipari	Ladiguda	57	193	NA	No	No	No	0	No	Yes	NA	Yes	No	No	NA
944	Kashipur	Kodipari	Mallijharana	98	384	NA	No	No	No	0	No	Yes	NA	No	No	No	NA
945	Kashipur	Kodipari	Narangjodi	55	240	NA	No	No	No	0	No	Yes	NA	No	No	No	NA
946	Kashipur	Kodipari	Odajal	51	161	NA	No	No	No	0	No	Yes	NA	No	No	No	NA
947	Kashipur	Kodipari	Peringini	315	1206	NA	No	No	No	0	No	Yes	NA	No	No	No	NA
948	Kashipur	Kodipari	Ratachuan	50	191	NA	No	No	No	0	No	Yes	NA	No	No	No	NA
949	Kashipur	Kodipari	Raulighati	36	127	NA	No	No	No	0	No	Yes	NA	No	No	No	NA
950	Kashipur	Kodipari	Sanakumuli @ Dhangarisil	156	524	NA	No	No	No	0	No	Yes	NA	No	No	No	NA
951	Kashipur	Kodipari	Silapas	73	333	NA	No	No	No	0	No	Yes	NA	No	No	No	NA
952	Kashipur	Kucheipadar	Dhamanikhadaka	0	0	NA	No	No	No	0	No	Yes	NA	No	No	No	NA
953	Kashipur	Kucheipadar	Gadadajodi	14	75	NA	No	No	No	0	No	Yes	NA	No	No	No	NA

954	Kashipur	Kucheipadar	Hatimunda Tikiri	97	365	NA	No	No	No	0	No	Yes	NA	No	No	No	NA
955	Kashipur	Kucheipadar	Jubapadar	106	420	NA	No	No	No	0	No	Yes	NA	No	No	No	NA
956	Kashipur	Kucheipadar	Kampar	347	1366	NA	No	No	No	0	No	Yes	NA	No	No	No	NA
957	Kashipur	Kucheipadar	Karala	422	1892	NA	No	No	No	0	No	Yes	NA	No	No	No	NA
958	Kashipur	Kucheipadar	Kirmbapadara	0	0	NA	No	No	No	0	No	Yes	NA	No	No	No	NA
959	Kashipur	Kucheipadar	Kucheipadar	324	1530	NA	No	No	No	0	No	Yes	NA	No	Yes	UAIL	NA
960	Kashipur	Kucheipadar	Kucher	182	724	NA	No	No	No	0	No	Yes	NA	No	No	No	NA
961	Kashipur	Kucheipadar	Malamba	80	336	NA	No	No	No	0	No	Yes	NA	No	No	No	NA
962	Kashipur	Kucheipadar	Pukesh	55	217	NA	No	No	No	0	No	Yes	NA	Yes	No	No	NA
963	Kashipur	Kucheipadar	Tureighati	168	770	NA	No	No	No	0	No	Yes	NA	No	No	No	NA
964	Kashipur	Maikancha	Andirakancha	245	944	NA	No	No	No	0	No	Yes	NA	No	No	No	NA
965	Kashipur	Maikancha	Bhagamunda	12	45	NA	No	No	No	0	No	Yes	NA	No	No	No	NA
966	Kashipur	Maikancha	Bhejapadara	12	55	NA	No	No	No	0	No	Yes	NA	No	No	No	NA
967	Kashipur	Maikancha	Jhirigam	57	242	NA	No	No	No	0	No	Yes	NA	No	No	No	NA
968	Kashipur	Maikancha	Kanchaguma	82	381	NA	No	No	No	0	No	Yes	NA	No	No	No	NA
969	Kashipur	Maikancha	Karanjakupakhal	82	309	NA	No	No	No	0	No	Yes	NA	No	No	No	NA
970	Kashipur	Maikancha	Katakhal	30	104	NA	No	No	No	0	No	Yes	NA	No	No	No	NA
971	Kashipur	Maikancha	Katali	126	505	NA	No	No	No	0	No	Yes	NA	No	No	No	NA
972	Kashipur	Maikancha	Katalidakhilnarangajodi	25	115	NA	No	No	No	0	No	Yes	NA	No	No	No	NA
973	Kashipur	Maikancha	Kutrajhiri	48	167	NA	No	No	No	0	No	Yes	NA	No	No	No	NA
974	Kashipur	Maikancha	Lundrukona	50	184	NA	No	No	No	0	No	Yes	NA	No	No	No	NA
975	Kashipur	Maikancha	Maikancha	385	1658	NA	No	No	No	0	No	Yes	NA	No	No	No	NA
976	Kashipur	Maikancha	Nuagam	143	631	NA	No	No	No	0	No	Yes	NA	No	No	No	NA
977	Kashipur	Maikancha	Paikakupakhal	248	1039	NA	No	No	No	0	No	Yes	NA	No	No	No	NA
978	Kashipur	Maikancha	Podhabandha	51	175	NA	No	No	No	0	No	Yes	NA	No	No	No	NA
979	Kashipur	Maikancha	Sikaralatapadara	0	0	NA	No	No	No	0	No	Yes	NA	No	No	No	NA
980	Kashipur	Manasagam	Badachekana	81	321	NA	No	No	No	0	No	Yes	NA	No	No	No	NA
981	Kashipur	Manasagam	Bendalapas	143	565	NA	No	No	No	0	No	Yes	NA	No	No	No	NA
982	Kashipur	Manasagam	Bhatipas	60	257	NA	No	No	Yes	Nala	No	Yes	NA	No	No	No	NA
983	Kashipur	Manasagam	Jamuguda	22	91	NA	No	No	No	0	No	Yes	NA	No	No	No	NA
984	Kashipur	Manasagam	Jhamiakupakhal	17	74	NA	No	No	No	0	No	Yes	NA	No	No	No	NA
985	Kashipur	Manasagam	Kabatasil	94	407	NA	No	No	No	0	No	Yes	NA	No	No	No	NA
986	Kashipur	Manasagam	Kalapaipadar	11	60	NA	No	No	No	0	No	Yes	NA	No	No	No	NA
987	Kashipur	Manasagam	Kanthikhaman	42	179	NA	No	No	No	0	No	Yes	NA	No	No	No	NA
988	Kashipur	Manasagam	Kotelpadar	110	447	NA	No	No	No	0	No	Yes	NA	No	No	No	NA
989	Kashipur	Manasagam	Kukudagada	89	345	NA	No	No	Yes	Nala	No	Yes	NA	No	No	No	NA
990	Kashipur	Manasagam	Manamaska	0	0	NA	No	No	No	0	No	Yes	NA	No	No	No	NA
991	Kashipur	Manasagam	Manasagam	139	594	NA	No	No	No	0	No	Yes	NA	No	No	No	NA
992	Kashipur	Manasagam	Pukimaska	131	503	NA	No	No	No	0	No	Yes	NA	No	No	No	NA
993	Kashipur	Manasagam	Railpeta	0	0	NA	No	No	No	0	No	Yes	NA	No	No	No	NA
994	Kashipur	Manasagam	Ramagiri	58	236	NA	No	No	No	0	No	Yes	NA	Yes	No	No	NA
995	Kashipur	Manasagam	Royalpeta	133	521	NA	No	No	No	0	No	Yes	NA	No	No	No	NA
996	Kashipur	Manasagam	Singerkhadaka	74	297	NA	No	No	No	0	No	Yes	NA	No	No	No	NA
997	Kashipur	Manasagam	Supel	138	520	NA	No	No	No	0	No	Yes	NA	No	No	No	NA

998	Kashipur	Manasagam	Tentulikanapadara	0	0	NA	No	No	No	0	No	Yes	NA	No	No	No	NA
999	Kashipur	Manasagam	Tujer	65	294	NA	No	No	No	0	No	Yes	NA	No	No	No	NA
1000	Kashipur	Mandibisi	Adaramajhi	67	249	NA	No	No	No	0	No	Yes	NA	No	No	No	NA
1001	Kashipur	Mandibisi	Alutunga	15	68	NA	No	No	No	0	No	Yes	NA	Yes	No	No	NA
1002	Kashipur	Mandibisi	Andukhal	2	4	NA	No	No	No	0	No	Yes	NA	No	No	No	NA
1003	Kashipur	Mandibisi	Baharapadamajhi	138	600	NA	No	No	No	0	No	Yes	NA	No	No	No	NA
1004	Kashipur	Mandibisi	Bhandapai	50	191	NA	No	No	No	0	No	Yes	NA	No	No	No	NA
1005	Kashipur	Mandibisi	Bhitarapadamajhi	78	325	NA	No	No	No	0	No	Yes	NA	No	No	No	NA
1006	Kashipur	Mandibisi	Chhaparpadar	45	192	NA	No	No	No	0	No	Yes	NA	No	No	No	NA
1007	Kashipur	Mandibisi	Chiliguda	67	237	NA	No	No	No	0	No	Yes	NA	No	No	No	NA
1008	Kashipur	Mandibisi	Deranja	23	94	NA	No	No	No	0	No	Yes	NA	No	No	No	NA
1009	Kashipur	Mandibisi	Jalakhura	49	203	NA	No	No	No	0	No	Yes	NA	No	No	No	NA
1010	Kashipur	Mandibisi	Kalagam	146	548	NA	No	No	No	0	No	Yes	NA	No	No	No	NA
1011	Kashipur	Mandibisi	Kenduguda	15	59	NA	No	No	No	0	No	Yes	NA	No	No	No	NA
1012	Kashipur	Mandibisi	Kharikona	9	34	NA	No	No	No	0	No	Yes	NA	No	No	No	NA
1013	Kashipur	Mandibisi	Lekhapai	20	84	NA	No	No	No	0	No	Yes	NA	No	No	No	NA
1014	Kashipur	Mandibisi	Lelingapadar	9	28	NA	No	No	No	0	No	Yes	NA	No	No	No	NA
1015	Kashipur	Mandibisi	Malipadar	20	96	NA	No	No	No	0	No	Yes	NA	No	No	No	NA
1016	Kashipur	Mandibisi	Mandibisi	193	728	NA	No	No	No	0	No	Yes	NA	No	No	No	NA
1017	Kashipur	Mandibisi	Mitikesh	10	43	NA	No	No	No	0	No	Yes	NA	No	No	No	NA
1018	Kashipur	Mandibisi	Nalachuan	76	272	NA	No	No	No	0	No	Yes	NA	No	No	No	NA
1019	Kashipur	Mandibisi	Panasapadar	28	126	NA	No	No	No	0	No	Yes	NA	No	No	No	NA
1020	Kashipur	Mandibisi	Potesh	76	283	NA	No	No	No	0	No	Yes	NA	No	No	No	NA
1021	Kashipur	Mandibisi	Rastuguda	45	178	NA	No	No	No	0	No	Yes	NA	No	No	No	NA
1022	Kashipur	Mandibisi	Rastuguda	45	178	NA	No	No	No	0	No	Yes	NA	No	No	No	NA
1023	Kashipur	Mandibisi	Rughapadara	30	143	NA	No	No	No	0	No	Yes	NA	No	No	No	NA
1024	Kashipur	Mandibisi	Sapai	0	0	NA	No	No	No	0	No	Yes	NA	No	No	No	NA
1025	Kashipur	Mandibisi	Ushaballi	28	96	NA	No	No	No	0	No	Yes	NA	No	No	No	NA
1026	Kashipur	Naktiguda	Anajore	230	939	NA	No	No	No	0	No	Yes	NA	No	No	No	NA
1027	Kashipur	Naktiguda	Dharmaguda	83	333	NA	No	No	No	0	No	Yes	NA	No	No	No	NA
1028	Kashipur	Naktiguda	Haridabhata	103	483	NA	No	No	No	0	No	Yes	NA	No	No	No	NA
1029	Kashipur	Naktiguda	Naktiguda	177	758	NA	No	No	No	0	No	Yes	NA	No	No	No	NA
1030	Kashipur	Naktiguda	Phatagada	105	467	NA	No	No	No	0	No	Yes	NA	No	No	No	NA
1031	Kashipur	Naktiguda	Sanamatikana	226	1066	NA	No	No	No	0	No	Yes	NA	Yes	No	No	NA
1032	Kashipur	Naktiguda	Tulasichhapur	48	229	NA	No	No	No	0	No	Yes	NA	No	No	No	NA
1033	Kashipur	Podapadi	Badamatikana	55	208	NA	No	No	No	0	No	Yes	NA	Yes	No	No	NA
1034	Kashipur	Podapadi	Bandhapadara	92	366	NA	No	No	No	0	No	Yes	NA	No	No	No	NA
1035	Kashipur	Podapadi	Makapadara	50	241	NA	No	No	No	0	No	Yes	NA	No	No	No	NA
1036	Kashipur	Podapadi	Maliguda	34	142	NA	No	No	No	0	No	Yes	NA	Yes	Yes	UAIL	NA
1037	Kashipur	Podapadi	Mundagaon	362	1446	NA	No	No	No	0	No	Yes	NA	No	Yes	UAIL	NA
1038	Kashipur	Podapadi	Podapadi	116	501	NA	No	No	No	0	No	Yes	NA	No	No	No	NA
1039	Kashipur	Podapadi	Puhundi	474	1825	NA	No	No	No	0	No	Yes	NA	No	No	No	NA
1040	Kashipur	Podapadi	Sorishapadara	141	560	NA	No	No	No	0	No	Yes	NA	No	No	No	NA
1041	Kashipur	Renga	Champajodi	128	456	NA	No	No	No	0	No	Yes	NA	No	No	No	NA

1042	Kashipur	Renga	Champajore	109	454	NA	No	No	No	0	No	Yes	NA	No	No	No	NA
1043	Kashipur	Renga	Dumel	103	464	NA	No	No	No	0	No	Yes	NA	No	No	No	NA
1044	Kashipur	Renga	Kanjakana	49	190	NA	No	No	No	0	No	Yes	NA	No	No	No	NA
1045	Kashipur	Renga	Mahulakana	88	373	NA	No	No	No	0	No	Yes	NA	No	No	No	NA
1046	Kashipur	Renga	Phatamunda	118	464	NA	No	No	No	0	No	Yes	NA	No	No	No	NA
1047	Kashipur	Renga	Renga	258	1058	NA	No	No	No	0	No	Yes	NA	No	No	No	NA
1048	Kashipur	Renga	Talakanjakana	49	213	NA	No	No	No	0	No	Yes	NA	No	No	No	NA
1049	Kashipur	Renga	Telingiri	157	624	NA	No	No	No	0	No	Yes	NA	No	No	No	NA
1050	Kashipur	Sankarada	Badapukel	96	419	NA	No	No	No	0	No	Yes	NA	No	No	No	NA
1051	Kashipur	Sankarada	Bhamariguda	42	149	NA	No	No	No	0	No	Yes	NA	No	No	No	NA
1052	Kashipur	Sankarada	Boriguma	102	447	NA	No	No	No	0	No	Yes	NA	No	No	No	NA
1053	Kashipur	Sankarada	Chanapukel	31	135	NA	No	No	No	0	No	Yes	NA	No	No	No	NA
1054	Kashipur	Sankarada	Ekadeli	23	104	NA	No	No	No	0	No	Yes	NA	No	No	No	NA
1055	Kashipur	Sankarada	Hundibara	0	0	NA	No	No	No	0	No	Yes	NA	No	No	No	NA
1056	Kashipur	Sankarada	Kansariguda	25	95	NA	No	No	No	0	No	Yes	NA	No	No	No	NA
1057	Kashipur	Sankarada	Kapadang	73	310	NA	No	No	No	0	No	Yes	NA	No	No	No	NA
1058	Kashipur	Sankarada	Kauguda	4	16	NA	No	No	No	0	No	Yes	NA	No	No	No	NA
1059	Kashipur	Sankarada	Khadikajore	36	197	NA	No	No	No	0	No	Yes	NA	No	No	No	NA
1060	Kashipur	Sankarada	Kutumi	57	274	NA	No	No	No	0	No	Yes	NA	No	No	No	NA
1061	Kashipur	Sankarada	Maharajaguda	27	106	NA	No	No	No	0	No	Yes	NA	No	No	No	NA
1062	Kashipur	Sankarada	Nishikhal	107	495	NA	No	No	No	0	No	Yes	NA	No	No	No	NA
1063	Kashipur	Sankarada	Panasapadara	105	434	NA	No	No	No	0	No	Yes	NA	No	No	No	NA
1064	Kashipur	Sankarada	Panchali	311	1213	NA	No	No	No	0	No	Yes	NA	No	No	No	NA
1065	Kashipur	Sankarada	Punjiguma	35	149	NA	No	No	No	0	No	Yes	NA	No	No	No	NA
1066	Kashipur	Sankarada	Rauli	98	446	NA	No	No	No	0	No	Yes	NA	No	No	No	NA
1067	Kashipur	Sankarada	S. Dangasil	53	199	NA	No	No	No	0	No	Yes	NA	No	No	No	NA
1068	Kashipur	Sankarada	Sankarada	310	1259	NA	No	No	No	0	No	Yes	NA	Yes	No	No	NA
1069	Kashipur	Sankarada	Taladhodasi	52	226	NA	No	No	No	0	No	Yes	NA	No	No	No	NA
1070	Kashipur	Sankarada	Talsupel	26	97	NA	No	No	No	0	No	Yes	NA	No	No	No	NA
1071	Kashipur	Sankarada	Tayaput	30	134	NA	No	No	No	0	No	Yes	NA	No	No	No	NA
1072	Kashipur	Shiripai	Atanga	54	237	NA	No	No	No	0	No	Yes	NA	No	No	No	NA
1073	Kashipur	Shiripai	Baharaduluki	96	383	NA	No	No	No	0	No	Yes	NA	No	No	No	NA
1074	Kashipur	Shiripai	Balakapai	26	133	NA	No	No	No	0	No	Yes	NA	No	No	No	NA
1075	Kashipur	Shiripai	Balamaska	28	120	NA	No	No	No	0	No	Yes	NA	No	No	No	NA
1076	Kashipur	Shiripai	Basangamali	45	182	NA	No	No	No	0	No	Yes	NA	No	No	No	NA
1077	Kashipur	Shiripai	Bhitaraduluki	5	28	NA	No	No	No	0	No	Yes	NA	No	No	No	NA
1078	Kashipur	Shiripai	Bhitarakuntumi	34	146	NA	No	No	No	0	No	Yes	NA	No	No	No	NA
1079	Kashipur	Shiripai	Chanakhal	9	41	NA	No	No	No	0	No	Yes	NA	No	No	No	NA
1080	Kashipur	Shiripai	Keshakar	53	256	NA	No	No	No	0	No	Yes	NA	No	No	No	NA
1081	Kashipur	Shiripai	Kharaka	5	25	NA	No	No	No	0	No	Yes	NA	No	No	No	NA
1082	Kashipur	Shiripai	Kinchikhal	30	135	NA	No	No	No	0	No	Yes	NA	No	No	No	NA
1083	Kashipur	Shiripai	Leliguma	82	343	NA	No	No	No	0	No	Yes	NA	No	No	No	NA
1084	Kashipur	Shiripai	Minakhunti	129	549	NA	No	No	No	0	No	Yes	NA	No	No	No	NA
1085	Kashipur	Shiripai	Otaghati	17	93	NA	No	No	No	0	No	Yes	NA	No	No	No	NA

1086	Kashipur	Shiripai	Perapa	46	190	NA	No	No	No	0	No	Yes	NA	No	No	No	NA
1087	Kashipur	Shiripai	Sarapas	24	113	NA	No	No	No	0	No	Yes	NA	No	No	No	NA
1088	Kashipur	Shiripai	Semer	19	74	NA	No	No	No	0	No	Yes	NA	No	No	No	NA
1089	Kashipur	Shiripai	Shiripai	76	317	NA	No	No	No	0	No	Yes	NA	Yes	No	No	NA
1090	Kashipur	Shiripai	Sikapai	39	184	NA	No	No	No	0	No	Yes	NA	No	No	No	NA
1091	Kashipur	Shiripai	Sirilijodi	31	136	NA	No	No	No	0	No	Yes	NA	No	No	No	NA
1092	Kashipur	Shiripai	Talakalakani	0	0	NA	No	No	No	0	No	Yes	NA	No	No	No	NA
1093	Kashipur	Shiripai	Talamandijhola	21	77	NA	No	No	No	0	No	Yes	NA	No	No	No	NA
1094	Kashipur	Shiripai	Tayangiri	12	61	NA	No	No	No	0	No	Yes	NA	No	No	No	NA
1095	Kashipur	Sundaraghati	Derakana	282	1139	NA	No	No	No	0	No	Yes	NA	No	No	No	NA
1096	Kashipur	Sundaraghati	Gojapadar	15	58	NA	No	No	No	0	No	Yes	NA	No	No	No	NA
1097	Kashipur	Sundaraghati	Kathaghar "B"	9	39	NA	No	No	No	0	No	Yes	NA	No	No	No	NA
1098	Kashipur	Sundaraghati	Kodiguda	62	221	NA	No	No	No	0	No	Yes	NA	No	No	No	NA
1099	Kashipur	Sundaraghati	Kumbhakhal	161	521	NA	No	No	No	0	No	Yes	NA	No	No	No	NA
1100	Kashipur	Sundaraghati	Lipichekana	23	104	NA	No	No	No	0	No	Yes	NA	No	No	No	NA
1101	Kashipur	Sundaraghati	Pudugasil	138	534	NA	No	No	No	0	No	Yes	NA	Yes	No	No	NA
1102	Kashipur	Sundaraghati	Sanachekana	38	153	NA	No	No	No	0	No	Yes	NA	No	No	No	NA
1103	Kashipur	Sundaraghati	Saramabai	176	580	NA	No	No	No	0	No	Yes	NA	No	No	No	NA
1104	Kashipur	Sundaraghati	Siadimal	133	490	NA	No	No	No	0	No	Yes	NA	No	No	No	NA
1105	Kashipur	Sundaraghati	Sundaraghati	250	1025	NA	No	No	No	0	No	Yes	NA	No	No	No	NA
1106	Kashipur	Sunger	Aliguna	47	147	NA	No	No	Yes	Nala	No	Yes	NA	No	No	No	NA
1107	Kashipur	Sunger	Aligunabundel	27	99	NA	No	No	No	0	No	Yes	NA	No	No	No	NA
1108	Kashipur	Sunger	Ambabali	14	58	NA	No	No	No	0	No	Yes	NA	No	No	No	NA
1109	Kashipur	Sunger	Banateji	111	426	NA	No	No	No	0	No	Yes	NA	No	No	No	NA
1110	Kashipur	Sunger	Bichapinda	0	0	NA	No	No	No	0	No	Yes	NA	No	No	No	NA
1111	Kashipur	Sunger	Birabafala	34	144	NA	No	No	No	0	No	Yes	NA	No	No	No	NA
1112	Kashipur	Sunger	Boriguda	10	41	NA	No	No	No	0	No	Yes	NA	No	No	No	NA
1113	Kashipur	Sunger	Boring	62	227	NA	No	No	No	0	No	Yes	NA	No	No	No	NA
1114	Kashipur	Sunger	Bundel	52	203	NA	No	No	No	0	No	Yes	NA	No	No	No	NA
1115	Kashipur	Sunger	Dumerpadara	65	257	NA	No	No	No	0	No	Yes	NA	No	No	No	NA
1116	Kashipur	Sunger	Jodiguma	14	50	NA	No	No	No	0	No	Yes	NA	No	No	No	NA
1117	Kashipur	Sunger	Kathaghar "A"	4	13	NA	No	No	No	0	No	Yes	NA	No	No	No	NA
1118	Kashipur	Sunger	Katibhata	0	0	NA	No	No	No	0	No	Yes	NA	No	No	No	NA
1119	Kashipur	Sunger	Kulikupa "A"	0	0	NA	No	No	No	0	No	Yes	NA	No	No	No	NA
1120	Kashipur	Sunger	Kulikupa "B"	0	0	NA	No	No	No	0	No	Yes	NA	No	No	No	NA
1121	Kashipur	Sunger	Kutamal	117	469	NA	No	No	No	0	No	Yes	NA	No	No	No	NA
1122	Kashipur	Sunger	Ladakhaman	79	312	NA	No	No	No	0	No	Yes	NA	No	No	No	NA
1123	Kashipur	Sunger	Malipadara	38	143	NA	No	No	No	0	No	Yes	NA	No	No	No	NA
1124	Kashipur	Sunger	Melamaska	0	0	NA	No	No	No	0	No	Yes	NA	No	No	No	NA
1125	Kashipur	Sunger	Panjichirika	45	154	NA	No	No	No	0	No	Yes	NA	No	No	No	NA
1126	Kashipur	Sunger	Pelanakona	0	0	NA	No	No	No	0	No	Yes	NA	No	No	No	NA
1127	Kashipur	Sunger	Porlang	52	190	NA	No	No	No	0	No	Yes	NA	No	No	No	NA
1128	Kashipur	Sunger	Shagabari	226	756	NA	No	No	No	0	No	Yes	NA	No	No	No	NA
1129	Kashipur	Sunger	Sunger	328	1215	NA	No	No	No	0	No	Yes	NA	No	No	No	NA

1130	Kashipur	Talajhiri	Bilamala	12	57	NA	No	No	No	0	No	Yes	NA	No	No	No	NA
1131	Kashipur	Talajhiri	Dumerakana	27	111	NA	No	No	No	0	No	Yes	NA	No	No	No	NA
1132	Kashipur	Talajhiri	Gaudapadara	0	0	NA	No	No	No	0	No	Yes	NA	No	No	No	NA
1133	Kashipur	Talajhiri	Jhiriguma	49	221	NA	No	No	No	0	No	Yes	NA	No	No	No	NA
1134	Kashipur	Talajhiri	Jodipai	58	242	NA	No	No	No	0	No	Yes	NA	No	No	No	NA
1135	Kashipur	Talajhiri	Kangatuma	49	168	NA	No	No	No	0	No	Yes	NA	No	No	No	NA
1136	Kashipur	Talajhiri	Kodikipadara	70	242	NA	No	No	No	0	No	Yes	NA	No	No	No	NA
1137	Kashipur	Talajhiri	Lakrish	360	1403	NA	No	No	No	0	No	Yes	NA	Yes	No	No	NA
1138	Kashipur	Talajhiri	Mahajal	59	230	NA	No	No	No	0	No	Yes	NA	No	No	No	NA
1139	Kashipur	Talajhiri	Rasijhiri	0	0	NA	No	No	No	0	No	Yes	NA	Yes	No	No	NA
1140	Kashipur	Talajhiri	Silagumapadara	15	50	NA	No	No	No	0	No	Yes	NA	No	No	No	NA
1141	Kashipur	Talajhiri	Silasinkuli	1	4	NA	No	No	No	0	No	Yes	NA	No	No	No	NA
1142	Kashipur	Talajhiri	Sipijore	51	194	NA	No	No	No	0	No	Yes	NA	No	No	No	NA
1143	Kashipur	Talajhiri	Talajhiri	172	697	NA	No	No	No	0	No	Yes	NA	No	No	No	NA
1144	Kashipur	Talajhiri	Talapadikhal	115	435	NA	No	No	No	0	No	Yes	NA	Yes	No	No	NA
1145	Kashipur	Talajhiri	Talapanga	105	402	NA	No	No	No	0	No	Yes	NA	No	No	No	NA
1146	Kashipur	Talajhiri	Tikarapadara	0	0	NA	No	No	No	0	No	Yes	NA	No	No	No	NA
1147	Kashipur	Talajhiri	Uparapadikhal	67	238	NA	No	No	No	0	No	Yes	NA	No	No	No	NA
1148	Kashipur	Talajhiri	Uperjhiri	90	411	NA	No	No	No	0	No	Yes	NA	No	No	No	NA
1149	Kashipur	Tikiri	Bilamal	208	810	NA	No	No	No	0	No	Yes	NA	No	No	No	NA
1150	Kashipur	Tikiri	Doliamba	0	0	NA	No	No	No	0	No	Yes	NA	No	No	No	NA
1151	Kashipur	Tikiri	Dudukabada	39	172	NA	No	No	No	0	No	Yes	NA	No	No	No	NA
1152	Kashipur	Tikiri	Gokulmunda	121	424	NA	No	No	No	0	No	Yes	NA	No	No	No	NA
1153	Kashipur	Tikiri	Haridaspur	80	321	NA	No	No	No	0	No	Yes	NA	No	No	No	NA
1154	Kashipur	Tikiri	Jamuguda	139	509	NA	No	No	No	0	No	Yes	NA	No	No	No	NA
1155	Kashipur	Tikiri	Jhodipadar	53	220	NA	No	No	No	0	No	Yes	NA	No	No	No	NA
1156	Kashipur	Tikiri	Katikana	90	354	NA	No	No	No	0	No	Yes	NA	No	No	No	NA
1157	Kashipur	Tikiri	Mahantpurikhuri	83	409	NA	No	No	No	0	No	Yes	NA	No	No	No	NA
1158	Kashipur	Tikiri	Osapada	192	718	NA	No	No	No	0	No	Yes	NA	No	No	No	NA
1159	Kashipur	Tikiri	Panabandha	83	623	NA	No	No	No	0	No	Yes	NA	No	No	No	NA
1160	Kashipur	Tikiri	Pitajodi	105	494	NA	No	No	No	0	No	Yes	NA	No	No	No	NA
1161	Kashipur	Tikiri	Tikiri	727	2846	NA	No	No	No	0	No	Yes	NA	No	Yes	UAIL	NA
1162	Kashipur	Tikiri	Upardeska	82	362	NA	No	No	No	0	No	Yes	NA	No	No	No	NA
1163	Gunupur	Abada	Abada	188	792	NA	No	No	No	0	No	Yes	NA	No	No	No	NA
1164	Gunupur	Abada	Abati	23	135	NA	No	No	No	0	No	Yes	NA	No	No	No	NA
1165	Gunupur	Abada	Kurudi	29	140	NA	No	No	No	0	No	Yes	NA	No	No	No	NA
1166	Gunupur	Abada	Regedsing	30	147	NA	No	No	No	0	No	Yes	NA	No	No	No	NA
1167	Gunupur	Abada	Sindhuba	47	188	NA	No	No	No	0	No	Yes	NA	No	No	No	NA
1168	Gunupur	Bagsola	Bagsola	116	512	NA	No	No	Yes	River Vansadhara	No	Yes	NA	No	No	No	NA
1169	Gunupur	Bagsola	Bhaleri	165	718	NA	No	No	Yes	River Vansadhara	No	Yes	NA	No	No	No	NA
1170	Gunupur	Bagsola	Bharsing	234	981	NA	No	No	Yes	River Vansadhara	No	Yes	NA	Yes	No	No	NA
1171	Gunupur	Bagsola	Mukudipadar	47	209	NA	No	No	No	0	No	Yes	NA	Yes	No	No	NA
1172	Gunupur	Bagsola	Sanyasipur	110	450	NA	No	No	No	0	No	Yes	NA	No	No	No	NA
1173	Gunupur	Bagsola	Srirampur	77	324	NA	No	No	No	0	No	Yes	NA	Yes	No	No	NA

1174	Gunupur	Bhimpur	Bhimpurguda	281	1266	NA	No	No	No	0	No	Yes	NA	No	No	No	NA
1175	Gunupur	Bhimpur	Jhumapapur	87	440	NA	No	No	No	0	No	Yes	NA	No	No	No	NA
1176	Gunupur	Bhimpur	Malapadar	52	207	NA	No	No	No	0	No	Yes	NA	No	No	No	NA
1177	Gunupur	Bhimpur	Niliguda	0	0	NA	No	No	No	0	No	Yes	NA	No	No	No	NA
1178	Gunupur	Bhimpur	Nuagaon	0	0	NA	No	No	No	0	No	Yes	NA	No	No	No	NA
1179	Gunupur	Bhimpur	Phulaphuti	71	282	NA	No	No	No	0	No	Yes	NA	No	No	No	NA
1180	Gunupur	Bhimpur	Pindagudi	45	202	NA	No	No	No	0	No	Yes	NA	No	No	No	NA
1181	Gunupur	Bhimpur	Sankeri	22	110	NA	No	No	No	0	No	Yes	NA	No	No	No	NA
1182	Gunupur	Bhimpur	Seema	15	69	NA	No	No	No	0	No	Yes	NA	No	No	No	NA
1183	Gunupur	Bhimpur	Seriguma	75	381	NA	No	No	No	0	No	Yes	NA	No	No	No	NA
1184	Gunupur	Bhimpur	Tiniamba	27	131	NA	No	No	No	0	No	Yes	NA	No	No	No	NA
1185	Gunupur	Chalkamba	Chalkhamba	459	1739	NA	No	No	Yes	River Vansadhara	No	Yes	NA	No	No	No	NA
1186	Gunupur	Chalkamba	Kalma	200	901	NA	No	No	Yes	River Vansadhara	No	Yes	NA	No	No	No	NA
1187	Gunupur	Chalkamba	Khoira	224	1024	NA	No	No	No	0	No	Yes	NA	No	No	No	NA
1188	Gunupur	Chalkamba	Limamoda	117	576	NA	No	No	Yes	River Vansadhara	No	Yes	NA	No	No	No	NA
1189	Gunupur	Chalkamba	Podasing	148	688	NA	No	No	Yes	River Vansadhara	No	Yes	NA	No	No	No	NA
1190	Gunupur	Chalkamba	Rupapadar	50	192	NA	No	No	Yes	River Vansadhara	No	Yes	NA	No	No	No	NA
1191	Gunupur	Chalkamba	S.P. Guda	0	0	NA	No	No	Yes	River Vansadhara	No	Yes	NA	No	No	No	NA
1192	Gunupur	Chinsari	Godiabang	102	574	NA	No	No	No	0	No	Yes	NA	No	No	No	NA
1193	Gunupur	Chinsari	Khilamunda	158	793	NA	No	No	No	0	No	Yes	NA	No	No	No	NA
1194	Gunupur	Chinsari	Kutuni	786	3683	NA	No	No	No	0	No	Yes	NA	No	No	No	NA
1195	Gunupur	Chinsari	Perenda	144	680	NA	No	No	No	0	No	Yes	NA	No	No	No	NA
1196	Gunupur	Dambasora	Bhulusunda	155	620	NA	No	No	No	0	No	Yes	NA	No	No	No	NA
1197	Gunupur	Dambasora	Dambosora	637	2891	NA	No	No	Yes	River Vansadhara	No	Yes	NA	No	No	No	NA
1198	Gunupur	Dambasora	Ghutana	79	351	NA	No	No	No	0	No	Yes	NA	No	No	No	NA
1199	Gunupur	Dambasora	Labba	371	1526	NA	No	No	No	0	No	Yes	NA	Yes	No	No	NA
1200	Gunupur	Dambasora	Soura Bikrampur	101	440	NA	No	No	No	0	No	Yes	NA	No	No	No	NA
1201	Gunupur	Gadiakhala	Gadiakhala	320	1297	NA	No	No	Yes	River Vansadhara	No	Yes	NA	Yes	No	No	NA
1202	Gunupur	Gadiakhala	Khambaguda	109	453	NA	No	No	No	0	No	Yes	NA	No	No	No	NA
1203	Gunupur	Gadiakhala	Kharlingi	42	152	NA	No	No	No	0	No	Yes	NA	No	No	No	NA
1204	Gunupur	Gadiakhala	Ompara	90	442	NA	No	No	Yes	River Vansadhara	No	Yes	NA	No	No	No	NA
1205	Gunupur	Gadiakhala	Pradhaniguda	79	283	NA	No	No	No	0	No	Yes	NA	No	No	No	NA
1206	Gunupur	Gadiakhala	Turukaniguda	127	518	NA	No	No	Yes	River Vansadhara	No	Yes	NA	No	No	No	NA
1207	Gunupur	Ghanantri	Ambabadi	93	444	NA	No	No	No	0	No	Yes	NA	No	No	No	NA
1208	Gunupur	Ghanantri	Ghanantri	367	1526	NA	No	No	No	0	No	Yes	NA	No	No	No	NA
1209	Gunupur	Ghanantri	Mering	243	1079	NA	No	No	No	0	No	Yes	NA	No	No	No	NA
1210	Gunupur	Ghanantri	Taramal	81	376	NA	No	No	No	0	No	Yes	NA	No	No	No	NA
1211	Gunupur	Gotalpadar	Alangaguda	60	279	NA	No	No	No	0	No	Yes	NA	No	No	No	NA
1212	Gunupur	Gotalpadar	Bada Sangidi	30	125	NA	No	No	No	0	No	Yes	NA	No	No	No	NA
1213	Gunupur	Gotalpadar	Dasarathapur	19	109	NA	No	No	No	0	No	Yes	NA	No	No	No	NA
1214	Gunupur	Gotalpadar	Gothalpadar	260	1062	NA	No	No	No	0	No	Yes	NA	No	No	No	NA
1215	Gunupur	Gotalpadar	Kakitora	30	147	NA	No	No	No	0	No	Yes	NA	No	No	No	NA
1216	Gunupur	Gotalpadar	Kebidi	15	64	NA	No	No	No	0	No	Yes	NA	No	No	No	NA
1217	Gunupur	Gotalpadar	Kururaguda	139	645	NA	No	No	No	0	No	Yes	NA	No	No	No	NA

1218	Gunupur	Gotalpadar	Kusumaguda	19	90	NA	No	No	No	0	No	Yes	NA	No	No	No	NA
1219	Gunupur	Gotalpadar	Lamingi	56	272	NA	No	No	No	0	No	Yes	NA	No	No	No	NA
1220	Gunupur	Gotalpadar	Mariguda	19	90	NA	No	No	No	0	No	Yes	NA	No	No	No	NA
1221	Gunupur	Gotalpadar	San Sangidi	67	301	NA	No	No	No	0	No	Yes	NA	No	No	No	NA
1222	Gunupur	Gotalpadar	Sanaiguda	36	182	NA	No	No	No	0	No	Yes	NA	No	No	No	NA
1223	Gunupur	Gotalpadar	Sidhamguda	56	253	NA	No	No	No	0	No	Yes	NA	No	No	No	NA
1224	Gunupur	Gotalpadar	Srirampur	64	324	NA	No	No	No	0	No	Yes	NA	Yes	No	No	NA
1225	Gunupur	Jagannathpur	Bainapadar	122	505	NA	No	No	No	0	No	Yes	NA	No	No	No	NA
1226	Gunupur	Jagannathpur	Baridi	108	436	NA	No	No	Yes	River Vansadhara	No	Yes	NA	No	No	No	NA
1227	Gunupur	Jagannathpur	Hatibadi	24	105	NA	No	No	No	0	No	Yes	NA	No	No	No	NA
1228	Gunupur	Jagannathpur	Jagannathpur	337	1323	NA	No	No	No	0	No	Yes	NA	No	No	No	NA
1229	Gunupur	Jagannathpur	Kotaguda	34	143	NA	No	No	Yes	River Vansadhara	No	Yes	NA	No	No	No	NA
1230	Gunupur	Jagannathpur	Lobaguda	22	129	NA	No	No	No	0	No	Yes	NA	No	No	No	NA
1231	Gunupur	Jagannathpur	Machhakhunti	68	269	NA	No	No	Yes	River Vansadhara	No	Yes	NA	No	No	No	NA
1232	Gunupur	Jagannathpur	Penguda @ B.Bikrampur	79	405	NA	No	No	No	0	No	Yes	NA	No	No	No	NA
1233	Gunupur	Jagannathpur	Pratapapur @ Korama	155	702	NA	No	No	No	0	No	Yes	NA	No	No	No	NA
1234	Gunupur	Jagannathpur	Seetapur	83	401	NA	No	No	No	0	No	Yes	NA	No	No	No	NA
1235	Gunupur	Jagannathpur	Singubai	84	354	NA	No	No	No	0	No	Yes	NA	No	No	No	NA
1236	Gunupur	Jalatar	Basing Garjang	41	198	NA	No	No	No	0	No	Yes	NA	No	No	No	NA
1237	Gunupur	Jalatar	Garamul	18	100	NA	No	No	No	0	No	Yes	NA	No	No	No	NA
1238	Gunupur	Jalatar	Jalatar	531	2256	NA	No	No	No	0	No	Yes	NA	No	No	No	NA
1239	Gunupur	Jalatar	Jambaguda	148	674	NA	No	No	No	0	No	Yes	NA	No	No	No	NA
1240	Gunupur	Jalatar	Nuagaon	91	390	NA	No	No	No	0	No	Yes	NA	No	No	No	NA
1241	Gunupur	Jalatar	Panasa	20	106	NA	No	No	No	0	No	Yes	NA	No	No	No	NA
1242	Gunupur	Jalatar	Taragisingi	73	389	NA	No	No	No	0	No	Yes	NA	No	No	No	NA
1243	Gunupur	Kulusing	Dengini Garjang	298	1332	NA	No	No	No	0	No	Yes	NA	No	No	No	NA
1244	Gunupur	Kulusing	Gailunga	55	301	NA	No	No	No	0	No	Yes	NA	No	No	No	NA
1245	Gunupur	Kulusing	Guda	17	89	NA	No	No	No	0	No	Yes	NA	No	No	No	NA
1246	Gunupur	Kulusing	Kadasi	236	1169	NA	No	No	No	0	No	Yes	NA	No	No	No	NA
1247	Gunupur	Kulusing	Kinteda	123	667	NA	No	No	No	0	No	Yes	NA	No	No	No	NA
1248	Gunupur	Kulusing	Kulusing	119	569	NA	No	No	No	0	No	Yes	NA	No	No	No	NA
1249	Gunupur	Kulusing	Tada	173	773	NA	No	No	No	0	No	Yes	NA	No	No	No	NA
1250	Gunupur	Kulusing	Udapa Garjang	132	618	NA	No	No	No	0	No	Yes	NA	No	No	No	NA
1251	Gunupur	Morama	Gomu	64	231	NA	No	No	No	0	No	Yes	NA	No	No	No	NA
1252	Gunupur	Morama	Gumduguda	119	578	NA	No	No	No	0	No	Yes	NA	No	No	No	NA
1253	Gunupur	Morama	Morama	144	711	NA	No	No	No	0	No	Yes	NA	No	No	No	NA
1254	Gunupur	Morama	Paridi	177	779	NA	No	No	No	0	No	Yes	NA	No	No	No	NA
1255	Gunupur	Puttasing	Barei	140	657	NA	No	No	No	0	No	Yes	NA	No	No	No	NA
1256	Gunupur	Puttasing	Gundurugan	54	305	NA	No	No	No	0	No	Yes	NA	No	No	No	NA
1257	Gunupur	Puttasing	Kumbulusing	94	449	NA	No	No	No	0	No	Yes	NA	No	No	No	NA
1258	Gunupur	Puttasing	Lade	131	735	NA	No	No	No	0	No	Yes	NA	No	No	No	NA
1259	Gunupur	Puttasing	Manengulu	142	753	NA	No	No	No	0	No	Yes	NA	No	No	No	NA
1260	Gunupur	Puttasing	Puttasing	171	743	NA	No	No	No	0	No	Yes	NA	No	No	No	NA
1261	Gunupur	Puttasing	Rejingatal	522	2510	NA	No	No	No	0	No	Yes	NA	No	No	No	NA

1262	Gunupur	Regada	Gobariguda	102	379	NA	No	No	No	0	No	Yes	NA	No	No	No	NA
1263	Gunupur	Regada	Marathiguda	54	238	NA	No	No	No	0	No	Yes	NA	No	No	No	NA
1264	Gunupur	Regada	Narasinghmunda	100	501	NA	No	No	No	0	No	Yes	NA	No	No	No	NA
1265	Gunupur	Regada	Nauda	311	1304	NA	No	No	No	0	No	Yes	NA	Yes	No	No	NA
1266	Gunupur	Regada	Regada	377	1616	NA	No	No	No	0	No	Yes	NA	No	No	No	NA
1267	Gunupur	Sagada	Keraba	111	576	NA	No	No	No	0	No	Yes	NA	No	No	No	NA
1268	Gunupur	Sagada	Sagada	340	1677	NA	No	No	No	0	No	Yes	NA	No	No	No	NA
1269	Gunupur	Sagada	Tarbel	333	1515	NA	No	No	No	0	No	Yes	NA	No	No	No	NA
1270	Gunupur	Sirijholi	Chakarkbhata	0	0	NA	No	No	No	0	No	Yes	NA	No	No	No	NA
1271	Gunupur	Sirijholi	Dasamantapur	138	546	NA	No	No	No	0	No	Yes	NA	No	No	No	NA
1272	Gunupur	Sirijholi	Kaithapadar	122	564	NA	No	No	No	0	No	Yes	NA	No	No	No	NA
1273	Gunupur	Sirijholi	Pogodabili	183	787	NA	No	No	No	0	No	Yes	NA	No	No	No	NA
1274	Gunupur	Sirijholi	Rengalpadar	133	565	NA	No	No	No	0	No	Yes	NA	No	No	No	NA
1275	Gunupur	Sirijholi	Sirijholi	344	1499	NA	No	No	Yes	River Vansadhara	No	Yes	NA	No	No	No	NA
1276	Gunupur	Timiri	Ankrelli	76	350	NA	No	No	No	0	No	Yes	NA	No	No	No	NA
1277	Gunupur	Timiri	Bhimapurguda	103	395	NA	No	No	No	0	No	Yes	NA	No	No	No	NA
1278	Gunupur	Timiri	Engerba	39	207	NA	No	No	No	0	No	Yes	NA	No	No	No	NA
1279	Gunupur	Timiri	Herijing	45	178	NA	No	No	No	0	No	Yes	NA	No	No	No	NA
1280	Gunupur	Timiri	Kusumapadar	14	65	NA	No	No	No	0	No	Yes	NA	No	No	No	NA
1281	Gunupur	Timiri	Laxmipur	52	275	NA	No	No	No	0	No	Yes	NA	No	No	No	NA
1282	Gunupur	Timiri	Munda	91	362	NA	No	No	No	0	No	Yes	NA	No	No	No	NA
1283	Gunupur	Timiri	Singipadar	68	245	NA	No	No	No	0	No	Yes	NA	No	No	No	NA
1284	Gunupur	Timiri	Titimiri	190	879	NA	No	No	No	0	No	Yes	NA	No	No	No	NA
1285	Gunupur	Tolana	Badamosing	162	704	NA	No	No	No	0	No	Yes	NA	No	No	No	NA
1286	Gunupur	Tolana	Dengakul	58	248	NA	No	No	No	0	No	Yes	NA	No	No	No	NA
1287	Gunupur	Tolana	Kitunga	194	875	NA	No	No	No	0	No	Yes	NA	No	No	No	NA
1288	Gunupur	Tolana	Tarigising	68	435	NA	No	No	No	0	No	Yes	NA	No	No	No	NA
1289	Gunupur	Tolana	Todar	25	125	NA	No	No	No	0	No	Yes	NA	No	No	No	NA
1290	Gunupur	Tolana	Tolana	379	1715	NA	No	No	No	0	No	Yes	NA	No	No	No	NA
1291	Padmapur	Akhusingi	Akhusingi	576	2216	NA	No	No	No	0	No	Yes	NA	No	No	No	NA
1292	Padmapur	Akhusingi	Bahupadar	347	1368	NA	No	No	No	0	No	Yes	NA	No	No	No	NA
1293	Padmapur	Akhusingi	Khilamunda	116	716	NA	No	No	No	0	No	Yes	NA	No	No	No	NA
1294	Padmapur	Akhusingi	Perupung	315	1256	NA	No	No	No	0	No	Yes	NA	Yes	No	No	NA
1295	Padmapur	Akhusingi	Soura Singipur	127	538	NA	No	No	No	0	No	Yes	NA	No	No	No	NA
1296	Padmapur	Derigam	Bali Panga	17	60	NA	No	No	No	0	No	Yes	NA	No	No	No	NA
1297	Padmapur	Derigam	Bildipadar	29	131	NA	No	No	No	0	No	Yes	NA	No	No	No	NA
1298	Padmapur	Derigam	Derigam	478	1947	NA	No	No	Yes	River Vansadhara	No	Yes	NA	No	No	No	NA
1299	Padmapur	Derigam	Godakhundi	6	29	NA	No	No	No	0	No	Yes	NA	No	No	No	NA
1300	Padmapur	Derigam	Jaripanga	152	595	NA	No	No	No	0	No	Yes	NA	No	No	No	NA
1301	Padmapur	Derigam	Karnapadu	119	421	NA	No	No	Yes	River Vansadhara	No	Yes	NA	No	No	No	NA
1302	Padmapur	Derigam	Kimajhola	32	121	NA	No	No	No	0	No	Yes	NA	No	No	No	NA
1303	Padmapur	Derigam	Kolapadu	0	0	NA	No	No	No	0	No	Yes	NA	No	No	No	NA
1304	Padmapur	Derigam	Mutukuni	0	0	NA	No	No	No	0	No	Yes	NA	No	No	No	NA
1305	Padmapur	Derigam	Rekhaguda	12	57	NA	No	No	No	0	No	Yes	NA	No	No	No	NA

1306	Padmapur	Derigam	Sarupadu	59	245	NA	No	No	No	0	No	Yes	NA	No	No	No	NA
1307	Padmapur	Derigam	Sirikhandi	23	106	NA	No	No	No	0	No	Yes	NA	No	No	No	NA
1308	Padmapur	Derigam	Sukalpadu	30	130	NA	No	No	No	0	No	Yes	NA	No	No	No	NA
1309	Padmapur	Derigam	Tunukhal	32	146	NA	No	No	No	0	No	Yes	NA	No	No	No	NA
1310	Padmapur	Gudiabandho	Bichikote	95	386	NA	No	No	Yes	River Vansadhara	No	Yes	NA	No	No	No	NA
1311	Padmapur	Gudiabandho	Dharapur	122	514	NA	No	No	Yes	River Vansadhara	No	Yes	NA	No	No	No	NA
1312	Padmapur	Gudiabandho	Gudiabandho	257	1001	NA	No	No	No	0	No	Yes	NA	No	No	No	NA
1313	Padmapur	Gudiabandho	Jeera	195	814	NA	No	No	Yes	River Vansadhara	No	Yes	NA	No	No	No	NA
1314	Padmapur	Gudiabandho	Radu	332	1291	NA	No	No	Yes	River Vansadhara	No	Yes	NA	No	No	No	NA
1315	Padmapur	Guluguda	Dalama	14	69	NA	No	No	No	0	No	Yes	NA	No	No	No	NA
1316	Padmapur	Guluguda	Guluguda	94	403	NA	No	No	No	0	No	Yes	NA	No	No	No	NA
1317	Padmapur	Guluguda	Hapilidua	16	67	NA	No	No	No	0	No	Yes	NA	No	No	No	NA
1318	Padmapur	Guluguda	Kanchakereda	27	131	NA	No	No	No	0	No	Yes	NA	No	No	No	NA
1319	Padmapur	Guluguda	Kandha Lugurumundi	34	148	NA	No	No	No	0	No	Yes	NA	No	No	No	NA
1320	Padmapur	Guluguda	Ketemera	38	173	NA	No	No	No	0	No	Yes	NA	No	No	No	NA
1321	Padmapur	Guluguda	Laiguda	64	373	NA	No	No	No	0	No	Yes	NA	No	No	No	NA
1322	Padmapur	Guluguda	Pusiguda	48	192	NA	No	No	No	0	No	Yes	NA	No	No	No	NA
1323	Padmapur	Guluguda	Ridingguda	10	42	NA	No	No	No	0	No	Yes	NA	No	No	No	NA
1324	Padmapur	Guluguda	Sarteli	40	167	NA	No	No	No	0	No	Yes	NA	No	No	No	NA
1325	Padmapur	Guluguda	Simiri	68	304	NA	No	No	No	0	No	Yes	NA	No	No	No	NA
1326	Padmapur	Guluguda	Soura Lugurumundi	5	28	NA	No	No	No	0	No	Yes	NA	No	No	No	NA
1327	Padmapur	Guluguda	Sundirguda (Surjyaguda)	33	160	NA	No	No	No	0	No	Yes	NA	No	No	No	NA
1328	Padmapur	Guluguda	Tabalaguda	112	459	NA	No	No	No	0	No	Yes	NA	No	No	No	NA
1329	Padmapur	Guluguda	Tarapa Guda	16	55	NA	No	No	No	0	No	Yes	NA	No	No	No	NA
1330	Padmapur	Indupur	Ambabadi	103	475	NA	No	No	No	0	No	Yes	NA	No	No	No	NA
1331	Padmapur	Indupur	Andaruguda	91	334	NA	No	No	No	0	No	Yes	NA	No	No	No	NA
1332	Padmapur	Indupur	Dibirisingi	168	648	NA	No	No	No	0	No	Yes	NA	No	No	No	NA
1333	Padmapur	Indupur	Indupur	211	859	NA	No	No	No	0	No	Yes	NA	No	No	No	NA
1334	Padmapur	Indupur	Koilikota	78	318	NA	No	No	No	0	No	Yes	NA	No	No	No	NA
1335	Padmapur	Indupur	Lauguda	314	1271	NA	No	No	No	0	No	Yes	NA	No	No	No	NA
1336	Padmapur	Indupur	Muchikipodor	51	194	NA	No	No	No	0	No	Yes	NA	No	No	No	NA
1337	Padmapur	Indupur	Ramachandraguda	0	0	NA	No	No	No	0	No	Yes	NA	No	No	No	NA
1338	Padmapur	Indupur	Rautaranga	149	607	NA	No	No	No	0	No	Yes	NA	No	No	No	NA
1339	Padmapur	Jatili	Anjali	33	132	NA	No	No	No	0	No	Yes	NA	No	No	No	NA
1340	Padmapur	Jatili	Badamundi	33	126	NA	No	No	No	0	No	Yes	NA	No	No	No	NA
1341	Padmapur	Jatili	Duriguda	36	132	NA	No	No	No	0	No	Yes	NA	No	No	No	NA
1342	Padmapur	Jatili	Jatili	371	1491	NA	No	No	No	0	No	Yes	NA	No	No	No	NA
1343	Padmapur	Jatili	Kandakuti	14	63	NA	No	No	No	0	No	Yes	NA	No	No	No	NA
1344	Padmapur	Jatili	Kandharella (K. Rella)	32	130	NA	No	No	No	0	No	Yes	NA	No	No	No	NA
1345	Padmapur	Jatili	Meripanga	0	0	NA	No	No	No	0	No	Yes	NA	No	No	No	NA
1346	Padmapur	Jatili	Nuagaon	171	687	NA	No	No	No	0	No	Yes	NA	No	No	No	NA
1347	Padmapur	Jatili	Rella (S. Rella)	111	466	NA	No	No	No	0	No	Yes	NA	No	No	No	NA
1348	Padmapur	Jatili	Sarigiguda	111	466	NA	No	No	No	0	No	Yes	NA	No	No	No	NA
1349	Padmapur	Khamapodar	Biripadar	203	846	NA	No	No	No	0	No	Yes	NA	No	No	No	NA

1350	Padmapur	Khamapodar	Dokasikula	138	766	NA	No	No	No	0	No	Yes	NA	No	No	No	NA
1351	Padmapur	Khamapodar	Khamapadar	189	742	NA	No	No	Yes	River Vansadhara	No	Yes	NA	No	No	No	NA
1352	Padmapur	Khamapodar	Mariguda	110	494	NA	No	No	No	0	No	Yes	NA	No	No	No	NA
1353	Padmapur	Khamapodar	Orei	197	801	NA	No	No	No	0	No	Yes	NA	No	No	No	NA
1354	Padmapur	Khamapodar	Royalpadar	92	448	NA	No	No	No	0	No	Yes	NA	No	No	No	NA
1355	Padmapur	Khilapadar	Khilapadar	305	1157	NA	No	No	No	0	No	Yes	NA	No	No	No	NA
1356	Padmapur	Khilapadar	Laxmanguda	160	609	NA	No	No	No	0	No	Yes	NA	No	No	No	NA
1357	Padmapur	Likitipadar	Bodopalli	59	241	NA	No	No	No	0	No	Yes	NA	No	No	No	NA
1358	Padmapur	Likitipadar	Jigidapadar	35	183	NA	No	No	No	0	No	Yes	NA	No	No	No	NA
1359	Padmapur	Likitipadar	K. Pendaraguda	78	274	NA	No	No	No	0	No	Yes	NA	No	No	No	NA
1360	Padmapur	Likitipadar	Kindraguda	100	419	NA	No	No	No	0	No	Yes	NA	No	No	No	NA
1361	Padmapur	Likitipadar	Kurundi	53	223	NA	No	No	No	0	No	Yes	NA	No	No	No	NA
1362	Padmapur	Likitipadar	Likitipadar	141	653	NA	No	No	No	0	No	Yes	NA	No	No	No	NA
1363	Padmapur	Likitipadar	Mendhapadar	18	88	NA	No	No	No	0	No	Yes	NA	No	No	No	NA
1364	Padmapur	Likitipadar	Muski	122	494	NA	No	No	No	0	No	Yes	NA	No	No	No	NA
1365	Padmapur	Likitipadar	Piridipanga	23	115	NA	No	No	No	0	No	Yes	NA	No	No	No	NA
1366	Padmapur	Likitipadar	Sourapalli	70	301	NA	No	No	No	0	No	Yes	NA	No	No	No	NA
1367	Padmapur	Likitipadar	Tuagudi	27	128	NA	No	No	No	0	No	Yes	NA	No	No	No	NA
1368	Padmapur	Naira	Badakodingi	23	91	NA	No	No	No	0	No	Yes	NA	No	No	No	NA
1369	Padmapur	Naira	Badigam	95	482	NA	No	No	No	0	No	Yes	NA	No	No	No	NA
1370	Padmapur	Naira	Barakenda	24	118	NA	No	No	No	0	No	Yes	NA	No	No	No	NA
1371	Padmapur	Naira	Chintalguda	109	425	NA	No	No	No	0	No	Yes	NA	No	No	No	NA
1372	Padmapur	Naira	Matuguda	24	100	NA	No	No	No	0	No	Yes	NA	No	No	No	NA
1373	Padmapur	Naira	Naira	361	1439	NA	No	No	Yes	River Vansadhara	No	Yes	NA	No	No	No	NA
1374	Padmapur	Naira	Nairaguda	81	365	NA	No	No	No	0	No	Yes	NA	No	No	No	NA
1375	Padmapur	Naira	Sakarguda	18	68	NA	No	No	No	0	No	Yes	NA	No	No	No	NA
1376	Padmapur	Naira	Sanakodingi	22	112	NA	No	No	No	0	No	Yes	NA	No	No	No	NA
1377	Padmapur	Nuaguda	Asaragudi	77	319	NA	No	No	No	0	No	Yes	NA	No	No	No	NA
1378	Padmapur	Nuaguda	Atikiguda	0	0	NA	No	No	No	0	No	Yes	NA	No	No	No	NA
1379	Padmapur	Nuaguda	Bondaguda	24	134	NA	No	No	No	0	No	Yes	NA	No	No	No	NA
1380	Padmapur	Nuaguda	Dabarakono	135	535	NA	No	No	No	0	No	Yes	NA	No	No	No	NA
1381	Padmapur	Nuaguda	Dagudi	21	86	NA	No	No	No	0	No	Yes	NA	No	No	No	NA
1382	Padmapur	Nuaguda	Dumulapadar	25	121	NA	No	No	No	0	No	Yes	NA	No	No	No	NA
1383	Padmapur	Nuaguda	Goibandho	61	236	NA	No	No	No	0	No	Yes	NA	No	No	No	NA
1384	Padmapur	Nuaguda	Gundripadar	10	59	NA	No	No	No	0	No	Yes	NA	No	No	No	NA
1385	Padmapur	Nuaguda	Gunjiguda	18	77	NA	No	No	No	0	No	Yes	NA	No	No	No	NA
1386	Padmapur	Nuaguda	Hatibadi	12	58	NA	No	No	No	0	No	Yes	NA	No	No	No	NA
1387	Padmapur	Nuaguda	Kandakuti	21	75	NA	No	No	No	0	No	Yes	NA	No	No	No	NA
1388	Padmapur	Nuaguda	Mahadimba	70	335	NA	No	No	No	0	No	Yes	NA	No	No	No	NA
1389	Padmapur	Nuaguda	Nandra	41	197	NA	No	No	No	0	No	Yes	NA	No	No	No	NA
1390	Padmapur	Nuaguda	Naringi	13	63	NA	No	No	No	0	No	Yes	NA	No	No	No	NA
1391	Padmapur	Nuaguda	Nuagada	116	510	NA	No	No	No	0	No	Yes	NA	No	No	No	NA
1392	Padmapur	Nuaguda	Nuagam	0	0	NA	No	No	No	0	No	Yes	NA	No	No	No	NA
1393	Padmapur	Nuaguda	Pajilibandho	75	388	NA	No	No	No	0	No	Yes	NA	No	No	No	NA

1394	Padmapur	Nuaguda	Pangidikua	8	36	NA	No	No	No	0	No	Yes	NA	No	No	No	NA
1395	Padmapur	Nuaguda	Parima	60	283	NA	No	No	No	0	No	Yes	NA	No	No	No	NA
1396	Padmapur	Nuaguda	Patoguda	62	270	NA	No	No	No	0	No	Yes	NA	No	No	No	NA
1397	Padmapur	Nuaguda	Satta	31	129	NA	No	No	No	0	No	Yes	NA	No	No	No	NA
1398	Padmapur	Nuaguda	Soura Pendraguda	9	34	NA	No	No	No	0	No	Yes	NA	No	No	No	NA
1399	Padmapur	Nuaguda	Totalapanga	0	0	NA	No	No	No	0	No	Yes	NA	No	No	No	NA
1400	Padmapur	Nuaguda	Tunakhal	32	146	NA	No	No	No	0	No	Yes	NA	No	No	No	NA
1401	Padmapur	Padmapur	Aruna Jholli	174	695	NA	No	No	No	0	No	Yes	NA	No	No	No	NA
1402	Padmapur	Padmapur	Jagamunda	159	669	NA	No	No	No	0	No	Yes	NA	No	No	No	NA
1403	Padmapur	Padmapur	Padmapur	1516	6654	NA	No	No	No	0	No	Yes	NA	No	No	No	NA
1404	Padmapur	Tambaguda	Dalimbapur	36	140	NA	No	No	No	0	No	Yes	NA	No	No	No	NA
1405	Padmapur	Tambaguda	Harlaguda	143	643	NA	No	No	No	0	No	Yes	NA	No	No	No	NA
1406	Padmapur	Tambaguda	Jaipanga	73	300	NA	No	No	No	0	No	Yes	NA	No	No	No	NA
1407	Padmapur	Tambaguda	Jhitika	152	648	NA	No	No	No	0	No	Yes	NA	No	No	No	NA
1408	Padmapur	Tambaguda	Kenduguda	333	1501	NA	No	No	No	0	No	Yes	NA	Yes	No	No	NA
1409	Padmapur	Tambaguda	Khambariguda	282	1194	NA	No	No	No	0	No	Yes	NA	No	No	No	NA
1410	Padmapur	Tambaguda	Milkapanga	61	269	NA	No	No	No	0	No	Yes	NA	No	No	No	NA
1411	Padmapur	Tambaguda	Regeda	41	169	NA	No	No	No	0	No	Yes	NA	No	No	No	NA
1412	Padmapur	Tambaguda	Saradhapur	331	1402	NA	No	No	No	0	No	Yes	NA	No	No	No	NA
1413	Padmapur	Tambaguda	Surulukupa	51	261	NA	No	No	No	0	No	Yes	NA	No	No	No	NA
1414	Padmapur	Tambaguda	Taralendi	83	377	NA	No	No	No	0	No	Yes	NA	No	No	No	NA
1415	Gudari	Asada	Asada	305	1227	NA	No	No	Yes	River Vansadhara	No	Yes	NA	No	No	No	NA
1416	Gudari	Asada	Badabhuin	26	112	NA	No	No	No	0	No	Yes	NA	No	No	No	NA
1417	Gudari	Asada	Badiguda	160	612	NA	No	No	No	0	No	Yes	NA	No	No	No	NA
1418	Gudari	Asada	Bamunidangar	259	1006	NA	No	No	No	0	No	Yes	NA	Yes	No	No	NA
1419	Gudari	Asada	Dimiriguda	60	288	NA	No	No	No	0	No	Yes	NA	No	No	No	NA
1420	Gudari	Asada	Silimi	205	882	NA	No	No	No	0	No	Yes	NA	No	No	No	NA
1421	Gudari	Kadama	Anuguruthi	88	372	NA	No	No	No	0	No	Yes	NA	No	No	No	NA
1422	Gudari	Kadama	Badakharikuti	21	97	NA	No	No	No	0	No	Yes	NA	No	No	No	NA
1423	Gudari	Kadama	Burudi	46	224	NA	No	No	No	0	No	Yes	NA	No	No	No	NA
1424	Gudari	Kadama	Dambali	77	307	NA	No	No	No	0	No	Yes	NA	No	No	No	NA
1425	Gudari	Kadama	Denduguda	67	271	NA	No	No	No	0	No	Yes	NA	No	No	No	NA
1426	Gudari	Kadama	Kadama	109	450	NA	No	No	No	0	No	Yes	NA	No	No	No	NA
1427	Gudari	Kadama	Kandha Chakunda	50	243	NA	No	No	No	0	No	Yes	NA	No	No	No	NA
1428	Gudari	Kadama	Khairaguda	113	546	NA	No	No	No	0	No	Yes	NA	No	No	No	NA
1429	Gudari	Kadama	Ladiguda	95	408	NA	No	No	No	0	No	Yes	NA	No	No	No	NA
1430	Gudari	Kadama	Lembruguda	22	122	NA	No	No	No	0	No	Yes	NA	No	No	No	NA
1431	Gudari	Kadama	Madhukupuda	52	430	NA	No	No	No	0	No	Yes	NA	No	No	No	NA
1432	Gudari	Kadama	Marathiguda	54	238	NA	No	No	No	0	No	Yes	NA	No	No	No	NA
1433	Gudari	Kadama	Merenda	100	444	NA	No	No	No	0	No	Yes	NA	No	No	No	NA
1434	Gudari	Kadama	Naringi	13	63	NA	No	No	No	0	No	Yes	NA	No	No	No	NA
1435	Gudari	Kadama	Nilaguda	51	234	NA	No	No	No	0	No	Yes	NA	No	No	No	NA
1436	Gudari	Kadama	Parikapada	70	266	NA	No	No	No	0	No	Yes	NA	No	No	No	NA
1437	Gudari	Kadama	Patanagudi	0	0	NA	No	No	No	0	No	Yes	NA	No	No	No	NA

1438	Gudari	Kadama	Sakrabaju	58	316	NA	No	No	No	0	No	Yes	NA	No	No	No	NA
1439	Gudari	Kadama	Tangarama	29	161	NA	No	No	No	0	No	Yes	NA	No	No	No	NA
1440	Gudari	Kadama	Topipadar	0	0	NA	No	No	No	0	No	Yes	NA	No	No	No	NA
1441	Gudari	Karlaghati	Adipadar	28	131	NA	No	No	No	0	No	Yes	NA	No	No	No	NA
1442	Gudari	Karlaghati	Arati	24	89	NA	No	No	No	0	No	Yes	NA	No	No	No	NA
1443	Gudari	Karlaghati	Bahuguda	17	82	NA	No	No	No	0	No	Yes	NA	No	No	No	NA
1444	Gudari	Karlaghati	Biripanga	61	326	NA	No	No	No	0	No	Yes	NA	No	No	No	NA
1445	Gudari	Karlaghati	Bodo Raijholla	27	118	NA	No	No	No	0	No	Yes	NA	No	No	No	NA
1446	Gudari	Karlaghati	Chipraguda	37	141	NA	No	No	No	0	No	Yes	NA	No	No	No	NA
1447	Gudari	Karlaghati	Dahani	26	95	NA	No	No	No	0	No	Yes	NA	No	No	No	NA
1448	Gudari	Karlaghati	Gambharipadar	11	45	NA	No	No	No	0	No	Yes	NA	No	No	No	NA
1449	Gudari	Karlaghati	Golanda	20	74	NA	No	No	No	0	No	Yes	NA	No	No	No	NA
1450	Gudari	Karlaghati	Jamba	38	180	NA	No	No	No	0	No	Yes	NA	No	No	No	NA
1451	Gudari	Karlaghati	Kaju	51	217	NA	No	No	No	0	No	Yes	NA	No	No	No	NA
1452	Gudari	Karlaghati	Kandakati	56	235	NA	No	No	No	0	No	Yes	NA	No	No	No	NA
1453	Gudari	Karlaghati	Karlaghati	190	796	NA	No	No	No	0	No	Yes	NA	No	No	No	NA
1454	Gudari	Karlaghati	Khadikapadar	35	151	NA	No	No	No	0	No	Yes	NA	No	No	No	NA
1455	Gudari	Karlaghati	Kitadombo	52	263	NA	No	No	No	0	No	Yes	NA	No	No	No	NA
1456	Gudari	Karlaghati	Kutudukupa @ Halama	22	107	NA	No	No	No	0	No	Yes	NA	No	No	No	NA
1457	Gudari	Karlaghati	Landrubadi	9	37	NA	No	No	No	0	No	Yes	NA	No	No	No	NA
1458	Gudari	Karlaghati	Luhakhamba	37	170	NA	No	No	No	0	No	Yes	NA	No	No	No	NA
1459	Gudari	Karlaghati	Majhimidika	6	28	NA	No	No	No	0	No	Yes	NA	No	No	No	NA
1460	Gudari	Karlaghati	Malaguda	54	383	NA	No	No	No	0	No	Yes	NA	No	No	No	NA
1461	Gudari	Karlaghati	Malati	3	12	NA	No	No	No	0	No	Yes	NA	No	No	No	NA
1462	Gudari	Karlaghati	Nauli	46	187	NA	No	No	No	0	No	Yes	NA	No	No	No	NA
1463	Gudari	Karlaghati	Nuakereda	41	167	NA	No	No	No	0	No	Yes	NA	No	No	No	NA
1464	Gudari	Karlaghati	Papikhal	84	322	NA	No	No	No	0	No	Yes	NA	No	No	No	NA
1465	Gudari	Karlaghati	Patamaguda	30	126	NA	No	No	No	0	No	Yes	NA	No	No	No	NA
1466	Gudari	Karlaghati	Petakhala	13	63	NA	No	No	No	0	No	Yes	NA	No	No	No	NA
1467	Gudari	Karlaghati	Rachuli	26	108	NA	No	No	No	0	No	Yes	NA	No	No	No	NA
1468	Gudari	Karlaghati	Rengamajhi	28	131	NA	No	No	No	0	No	Yes	NA	No	No	No	NA
1469	Gudari	Karlaghati	Sambarlendi	119	504	NA	No	No	No	0	No	Yes	NA	Yes	No	No	NA
1470	Gudari	Karlaghati	Sanaraijhala	51	212	NA	No	No	No	0	No	Yes	NA	No	No	No	NA
1471	Gudari	Khariguda	Bodo Goratha	140	610	NA	No	No	Yes	River Vansadhara	No	Yes	NA	No	No	No	NA
1472	Gudari	Khariguda	Dangar Khariguda	128	493	NA	No	No	No	0	No	Yes	NA	No	No	No	NA
1473	Gudari	Khariguda	Delibandha	35	156	NA	No	No	No	0	No	Yes	NA	No	No	No	NA
1474	Gudari	Khariguda	Gerengapadar	27	126	NA	No	No	No	0	No	Yes	NA	No	No	No	NA
1475	Gudari	Khariguda	Gunangabali	4	14	NA	No	No	Yes	River Vansadhara	No	Yes	NA	No	No	No	NA
1476	Gudari	Khariguda	Kandho Kinjiri	23	100	NA	No	No	No	0	No	Yes	NA	No	No	No	NA
1477	Gudari	Khariguda	Karegapadar	0	0	NA	No	No	No	0	No	Yes	NA	No	No	No	NA
1478	Gudari	Khariguda	Kondho Pendili	47	243	NA	No	No	No	0	No	Yes	NA	No	No	No	NA
1479	Gudari	Khariguda	Kutingapadar	21	97	NA	No	No	No	0	No	Yes	NA	No	No	No	NA
1480	Gudari	Khariguda	Pankabadi	65	310	NA	No	No	Yes	River Vansadhara	No	Yes	NA	No	No	No	NA
1481	Gudari	Khariguda	Sano Goratha	121	516	NA	No	No	Yes	River Vansadhara	No	Yes	NA	No	No	No	NA

1482	Gudari	Khariguda	T. Bandagudi	26	110	NA	No	No	No	0	No	Yes	NA	No	No	No	NA
1483	Gudari	Khariguda	Tedikona	50	189	NA	No	No	No	0	No	Yes	NA	No	No	No	NA
1484	Gudari	Khariguda	Tolo Manipadar	22	94	NA	No	No	No	0	No	Yes	NA	No	No	No	NA
1485	Gudari	Khariguda	Uppar Manipadar	35	161	NA	No	No	No	0	No	Yes	NA	No	No	No	NA
1486	Gudari	Khariguda	Uralakana	81	335	NA	No	No	No	0	No	Yes	NA	No	No	No	NA
1487	Gudari	M.K. Rai	Balipanga	3	11	NA	No	No	No	0	No	Yes	NA	No	No	No	NA
1488	Gudari	M.K. Rai	Burlendi	78	304	NA	No	No	No	0	No	Yes	NA	No	No	No	NA
1489	Gudari	M.K. Rai	Chandiliguda	90	411	NA	No	No	No	0	No	Yes	NA	No	No	No	NA
1490	Gudari	M.K. Rai	Jalanidhi	185	915	NA	No	No	No	0	No	Yes	NA	No	No	No	NA
1491	Gudari	M.K. Rai	Jambaguda	30	123	NA	No	No	No	0	No	Yes	NA	No	No	No	NA
1492	Gudari	M.K. Rai	Kutradhar	34	134	NA	No	No	No	0	No	Yes	NA	No	No	No	NA
1493	Gudari	M.K. Rai	Makaguda	52	276	NA	No	No	No	0	No	Yes	NA	No	No	No	NA
1494	Gudari	M.K. Rai	Meriapanga	68	292	NA	No	No	No	0	No	Yes	NA	No	No	No	NA
1495	Gudari	M.K. Rai	Metu Khilingi Rai	324	1371	NA	No	No	No	0	No	Yes	NA	No	No	No	NA
1496	Gudari	M.K. Rai	Ramachandrapur	23	96	NA	No	No	No	0	No	Yes	NA	No	No	No	NA
1497	Gudari	M.K. Rai	Rengidi	230	939	NA	No	No	No	0	No	Yes	NA	No	No	No	NA
1498	Gudari	Madhuban	Andharlima	18	89	NA	No	No	No	0	No	Yes	NA	No	No	No	NA
1499	Gudari	Madhuban	Bainaguda	97	419	NA	No	No	No	0	No	Yes	NA	No	No	No	NA
1500	Gudari	Madhuban	Bechudi	18	76	NA	No	No	No	0	No	Yes	NA	No	No	No	NA
1501	Gudari	Madhuban	Boliguda	129	561	NA	No	No	No	0	No	Yes	NA	No	No	No	NA
1502	Gudari	Madhuban	Bondili	27	116	NA	No	No	No	0	No	Yes	NA	No	No	No	NA
1503	Gudari	Madhuban	Dakarapada	40	185	NA	No	No	No	0	No	Yes	NA	No	No	No	NA
1504	Gudari	Madhuban	Gambhari	22	112	NA	No	No	No	0	No	Yes	NA	No	No	No	NA
1505	Gudari	Madhuban	Gonjuguda	24	132	NA	No	No	No	0	No	Yes	NA	No	No	No	NA
1506	Gudari	Madhuban	Hirikibadi	23	114	NA	No	No	No	0	No	Yes	NA	No	No	No	NA
1507	Gudari	Madhuban	Jigidibhata	19	93	NA	No	No	No	0	No	Yes	NA	No	No	No	NA
1508	Gudari	Madhuban	Jimarao	29	136	NA	No	No	No	0	No	Yes	NA	No	No	No	NA
1509	Gudari	Madhuban	Karlagudi	28	132	NA	No	No	No	0	No	Yes	NA	No	No	No	NA
1510	Gudari	Madhuban	Katili	103	519	NA	No	No	No	0	No	Yes	NA	No	No	No	NA
1511	Gudari	Madhuban	Katraguda	31	135	NA	No	No	No	0	No	Yes	NA	No	No	No	NA
1512	Gudari	Madhuban	Kepiti	32	173	NA	No	No	No	0	No	Yes	NA	No	No	No	NA
1513	Gudari	Madhuban	Kerenja	7	27	NA	No	No	No	0	No	Yes	NA	No	No	No	NA
1514	Gudari	Madhuban	Kutuduganda	20	93	NA	No	No	No	0	No	Yes	NA	No	No	No	NA
1515	Gudari	Madhuban	Lakhabhata	20	86	NA	No	No	No	0	No	Yes	NA	No	No	No	NA
1516	Gudari	Madhuban	Madhuban	12	52	NA	No	No	No	0	No	Yes	NA	No	No	No	NA
1517	Gudari	Madhuban	Pani Dangara	19	87	NA	No	No	No	0	No	Yes	NA	No	No	No	NA
1518	Gudari	Madhuban	Pedapadu	16	88	NA	No	No	No	0	No	Yes	NA	No	No	No	NA
1519	Gudari	Madhuban	Pitamahal	36	124	NA	No	No	No	0	No	Yes	NA	No	No	No	NA
1520	Gudari	Madhuban	Purtiguda	46	166	NA	No	No	No	0	No	Yes	NA	No	No	No	NA
1521	Gudari	Madhuban	Rachum	28	140	NA	No	No	No	0	No	Yes	NA	No	No	No	NA
1522	Gudari	Madhuban	Rambhi	27	129	NA	No	No	No	0	No	Yes	NA	No	No	No	NA
1523	Gudari	Madhuban	Rautaguda	97	425	NA	No	No	No	0	No	Yes	NA	No	No	No	NA
1524	Gudari	Madhuban	Rengapadar	22	101	NA	No	No	No	0	No	Yes	NA	No	No	No	NA
1525	Gudari	Madhuban	Sibalingapur	38	156	NA	No	No	No	0	No	Yes	NA	No	No	No	NA

1526	Gudari	Madhuban	Sukudubaju	47	238	NA	No	No	No	0	No	Yes	NA	No	No	No	NA
1527	Gudari	Madhuban	Tadilata	33	191	NA	No	No	No	0	No	Yes	NA	No	No	No	NA
1528	Gudari	Madhuban	Talo Tampara	68	267	NA	No	No	No	0	No	Yes	NA	No	No	No	NA
1529	Gudari	Madhuban	Udru	34	153	NA	No	No	No	0	No	Yes	NA	No	No	No	NA
1530	Gudari	Madhuban	Ullapadar	19	64	NA	No	No	No	0	No	Yes	NA	No	No	No	NA
1531	Gudari	Pendili	Dhepaguda	255	999	NA	No	No	No	0	No	Yes	NA	No	No	No	NA
1532	Gudari	Pendili	Gabadapadar	48	205	NA	No	No	No	0	No	Yes	NA	No	No	No	NA
1533	Gudari	Pendili	Hendadepa	17	85	NA	No	No	No	0	No	Yes	NA	No	No	No	NA
1534	Gudari	Pendili	Jambaguda	34	161	NA	No	No	No	0	No	Yes	NA	No	No	No	NA
1535	Gudari	Pendili	Katiguda	104	488	NA	No	No	No	0	No	Yes	NA	No	No	No	NA
1536	Gudari	Pendili	Ladri	36	196	NA	No	No	No	0	No	Yes	NA	No	No	No	NA
1537	Gudari	Pendili	Mantrojholly	26	132	NA	No	No	No	0	No	Yes	NA	No	No	No	NA
1538	Gudari	Pendili	Marathiguda	31	111	NA	No	No	No	0	No	Yes	NA	No	No	No	NA
1539	Gudari	Pendili	Merenda	8	29	NA	No	No	No	0	No	Yes	NA	No	No	No	NA
1540	Gudari	Pendili	Muchhilipanga	75	321	NA	No	No	No	0	No	Yes	NA	No	No	No	NA
1541	Gudari	Pendili	Mutukuni	27	119	NA	No	No	No	0	No	Yes	NA	No	No	No	NA
1542	Gudari	Pendili	Panchupandaba	27	125	NA	No	No	No	0	No	Yes	NA	No	No	No	NA
1543	Gudari	Pendili	Paramabhata	1	3	NA	No	No	No	0	No	Yes	NA	No	No	No	NA
1544	Gudari	Pendili	Patakereda	15	62	NA	No	No	No	0	No	Yes	NA	No	No	No	NA
1545	Gudari	Pendili	Pendili	168	713	NA	No	No	No	0	No	Yes	NA	No	No	No	NA
1546	Gudari	Pendili	Souraguda	97	396	NA	No	No	No	0	No	Yes	NA	Yes	No	No	NA
1547	Gudari	Pendili	Tembaguda	75	325	NA	No	No	No	0	No	Yes	NA	No	No	No	NA
1548	Gudari	Pendili	Tharadi	36	155	NA	No	No	No	0	No	Yes	NA	No	No	No	NA
1549	Gudari	Sanahuma	Barjaguda	41	184	NA	No	No	No	0	No	Yes	NA	No	No	No	NA
1550	Gudari	Sanahuma	Bentiguda	113	402	NA	No	No	No	0	No	Yes	NA	No	No	No	NA
1551	Gudari	Sanahuma	Birisa	89	328	NA	No	No	No	0	No	Yes	NA	No	No	No	NA
1552	Gudari	Sanahuma	Bodo Humma	114	428	NA	No	No	No	0	No	Yes	NA	No	No	No	NA
1553	Gudari	Sanahuma	Chitiserma	121	559	NA	No	No	No	0	No	Yes	NA	No	No	No	NA
1554	Gudari	Sanahuma	Kareiguda	47	176	NA	No	No	No	0	No	Yes	NA	No	No	No	NA
1555	Gudari	Sanahuma	Kinidi	127	591	NA	No	No	No	0	No	Yes	NA	No	No	No	NA
1556	Gudari	Sanahuma	Landasingh Laxmipur	139	704	NA	No	No	No	0	No	Yes	NA	No	No	No	NA
1557	Gudari	Sanahuma	Panganpadar	117	530	NA	No	No	No	0	No	Yes	NA	No	No	No	NA
1558	Gudari	Sanahuma	Sanahuma	191	763	NA	No	No	No	0	No	Yes	NA	No	No	No	NA
1559	Gudari	Sanahuma	Sapua bila	83	336	NA	No	No	No	0	No	Yes	NA	No	No	No	NA
1560	Gudari	Siriguda	Badapankala	108	519	NA	No	No	No	0	No	Yes	NA	No	No	No	NA
1561	Gudari	Siriguda	Baliguda	129	561	NA	No	No	No	0	No	Yes	NA	No	No	No	NA
1562	Gudari	Siriguda	Baradapadar	3	21	NA	No	No	No	0	No	Yes	NA	No	No	No	NA
1563	Gudari	Siriguda	Baripadar	31	153	NA	No	No	No	0	No	Yes	NA	No	No	No	NA
1564	Gudari	Siriguda	Bhurukudu	200	854	NA	No	No	No	0	No	Yes	NA	No	No	No	NA
1565	Gudari	Siriguda	Chulipada	53	240	NA	No	No	No	0	No	Yes	NA	No	No	No	NA
1566	Gudari	Siriguda	Gummi	54	299	NA	No	No	No	0	No	Yes	NA	No	No	No	NA
1567	Gudari	Siriguda	Haliadhepa	0	0	NA	No	No	No	0	No	Yes	NA	No	No	No	NA
1568	Gudari	Siriguda	Kharadangar	34	202	NA	No	No	No	0	No	Yes	NA	No	No	No	NA
1569	Gudari	Siriguda	Musapadar	16	68	NA	No	No	No	0	No	Yes	NA	No	No	No	NA

1570	Gudari	Siriguda	Nua Gummi	126	588	NA	No	No	No	0	No	Yes	NA	No	No	No	NA
1571	Gudari	Siriguda	Rengam	158	702	NA	No	No	No	0	No	Yes	NA	No	No	No	NA
1572	Gudari	Siriguda	Sanakharikuti	24	106	NA	No	No	No	0	No	Yes	NA	No	No	No	NA
1573	Gudari	Siriguda	Sidhaguda	52	257	NA	No	No	No	0	No	Yes	NA	No	No	No	NA
1574	Gudari	Siriguda	Siriguda	320	1408	NA	No	No	No	0	No	Yes	NA	No	No	No	NA
1575	Gudari	Siriguda	Sriram Raju	25	131	NA	No	No	No	0	No	Yes	NA	No	No	No	NA
1576	Ramanaguda	Bhamini	Antarjholi	168	712	NA	No	No	Yes	River Vansadhara	No	Yes	NA	No	No	No	NA
1577	Ramanaguda	Bhamini	Bhamini	120	437	NA	No	No	Yes	River Vansadhara	No	Yes	NA	No	No	No	NA
1578	Ramanaguda	Bhamini	Gopalpur	661	2631	NA	No	No	No	0	No	Yes	NA	No	No	No	NA
1579	Ramanaguda	Bhamini	Gumuda	39	144	NA	No	No	Yes	River Vansadhara	No	Yes	NA	No	No	No	NA
1580	Ramanaguda	Bhamini	Gumuda Laxmipur	224	952	NA	No	No	No	0	No	Yes	NA	No	No	No	NA
1581	Ramanaguda	Bhamini	Karini	138	542	NA	No	No	No	0	No	Yes	NA	No	No	No	NA
1582	Ramanaguda	Bhamini	Khilingrai	180	806	NA	No	No	No	0	No	Yes	NA	No	No	No	NA
1583	Ramanaguda	Bhamini	Kinjamguda	22	90	NA	No	No	No	0	No	Yes	NA	No	No	No	NA
1584	Ramanaguda	Bhamini	Limapadar	283	1192	NA	No	No	Yes	River Vansadhara	No	Yes	NA	No	No	No	NA
1585	Ramanaguda	Bhamini	Serema	84	296	NA	No	No	Yes	River Vansadhara	No	Yes	NA	No	No	No	NA
1586	Ramanaguda	Boothing	Boothing	31	114	NA	No	No	No	0	No	Yes	NA	No	No	No	NA
1587	Ramanaguda	Boothing	Goranda	74	273	NA	No	No	No	0	No	Yes	NA	No	No	No	NA
1588	Ramanaguda	Boothing	Haduguda	123	621	NA	No	No	No	0	No	Yes	NA	No	No	No	NA
1589	Ramanaguda	Boothing	Hazaridang	34	153	NA	No	No	No	0	No	Yes	NA	No	No	No	NA
1590	Ramanaguda	Boothing	Pakalmangi	0	0	NA	No	No	No	0	No	Yes	NA	No	No	No	NA
1591	Ramanaguda	Boothing	Panderajholi	125	529	NA	No	No	Yes	River Vansadhara	No	Yes	NA	No	No	No	NA
1592	Ramanaguda	Boothing	Piriba	28	112	NA	No	No	No	0	No	Yes	NA	No	No	No	NA
1593	Ramanaguda	Boothing	Pitalmangi	39	146	NA	No	No	No	0	No	Yes	NA	No	No	No	NA
1594	Ramanaguda	Boothing	Podabasing	6	94	NA	No	No	No	0	No	Yes	NA	No	No	No	NA
1595	Ramanaguda	Boothing	Srirampur	65	302	NA	No	No	Yes	River Vansadhara	No	Yes	NA	No	No	No	NA
1596	Ramanaguda	G. Gulumunda	Bhaleri	0	0	NA	No	No	No	0	No	Yes	NA	No	No	No	NA
1597	Ramanaguda	G. Gulumunda	Badabangi	138	513	NA	No	No	No	0	No	Yes	NA	No	No	No	NA
1598	Ramanaguda	G. Gulumunda	Chakunda	177	736	NA	No	No	No	0	No	Yes	NA	No	No	No	NA
1599	Ramanaguda	G. Gulumunda	Entimuninga	26	109	NA	No	No	No	0	No	Yes	NA	No	No	No	NA
1600	Ramanaguda	G. Gulumunda	G.Gulumunda	111	496	NA	No	No	No	0	No	Yes	NA	No	No	No	NA
1601	Ramanaguda	G. Gulumunda	Kitalpadu	79	348	NA	No	No	No	0	No	Yes	NA	No	No	No	NA
1602	Ramanaguda	G. Gulumunda	Kopuriguda	45	187	NA	No	No	No	0	No	Yes	NA	No	No	No	NA
1603	Ramanaguda	G. Gulumunda	Parala	66	293	NA	No	No	No	0	No	Yes	NA	No	No	No	NA
1604	Ramanaguda	G. Gulumunda	Sanabangi	21	85	NA	No	No	No	0	No	Yes	NA	No	No	No	NA
1605	Ramanaguda	Gogupadu	Achhaba	58	256	NA	No	No	Yes	River Vansadhara	No	Yes	NA	No	No	No	NA
1606	Ramanaguda	Gogupadu	Gogupadu	114	457	NA	No	No	No	0	No	Yes	NA	No	No	No	NA
1607	Ramanaguda	Gogupadu	Gotta	87	383	NA	No	No	No	0	No	Yes	NA	No	No	No	NA
1608	Ramanaguda	Gogupadu	Jharling	136	560	NA	No	No	No	0	No	Yes	Yes	Yes	No	No	NA
1609	Ramanaguda	Gogupadu	Kapuriguda	45	187	NA	No	No	No	0	No	Yes	NA	No	No	No	NA
1610	Ramanaguda	Gogupadu	Katiki	96	479	NA	No	No	No	0	No	Yes	NA	No	No	No	NA
1611	Ramanaguda	Gogupadu	Kerandiguda	72	328	NA	No	No	No	0	No	Yes	NA	No	No	No	NA
1612	Ramanaguda	Gogupadu	Odbhai	81	311	NA	No	No	No	0	No	Yes	NA	No	No	No	NA
1613	Ramanaguda	Gogupadu	Palkidang	131	569	NA	No	No	No	0	No	Yes	NA	No	No	No	NA

1614	Ramanaguda	Gogupadu	Sikala	65	199	NA	No	No	No	0	No	Yes	NA	No	No	No	NA
1615	Ramanaguda	Gogupadu	Suludi	130	577	NA	No	No	No	0	No	Yes	NA	No	No	No	NA
1616	Ramanaguda	Gulumunda	Bada Achaba	85	364	NA	No	No	No	0	No	Yes	NA	No	No	No	NA
1617	Ramanaguda	Gulumunda	Gulumunda	455	1906	NA	No	No	Yes	River Vansadhara	No	Yes	NA	No	No	No	NA
1618	Ramanaguda	Gulumunda	Panasaguda	269	1298	NA	No	No	No	0	No	Yes	NA	No	No	No	NA
1619	Ramanaguda	Gulumunda	Sana Achaba	97	357	NA	No	No	No	0	No	Yes	NA	No	No	No	NA
1620	Ramanaguda	Gulunthi	Badamuninga	49	251	NA	No	No	No	0	No	Yes	NA	No	No	No	NA
1621	Ramanaguda	Gulunthi	Dangubadi	64	294	NA	No	No	No	0	No	Yes	NA	No	No	No	NA
1622	Ramanaguda	Gulunthi	Dharakhunti	75	283	NA	No	No	No	0	No	Yes	NA	No	No	No	NA
1623	Ramanaguda	Gulunthi	Dhepaguda	61	208	NA	No	No	No	0	No	Yes	NA	No	No	No	NA
1624	Ramanaguda	Gulunthi	Gulunthi	117	627	NA	No	No	No	0	No	Yes	NA	No	No	No	NA
1625	Ramanaguda	Gulunthi	Kamapadar	30	109	NA	No	No	No	0	No	Yes	NA	No	No	No	NA
1626	Ramanaguda	Gulunthi	Mahipanga	54	179	NA	No	No	No	0	No	Yes	NA	No	No	No	NA
1627	Ramanaguda	Gulunthi	Sabarada	52	169	NA	No	No	No	0	No	Yes	NA	No	No	No	NA
1628	Ramanaguda	Gulunthi	Sanamuninga	25	84	NA	No	No	No	0	No	Yes	NA	No	No	No	NA
1629	Ramanaguda	Gulunthi	Sauraguda	61	318	NA	No	No	No	0	No	Yes	NA	No	No	No	NA
1630	Ramanaguda	Gulunthi	Sikajhola	34	130	NA	No	No	No	0	No	Yes	NA	No	No	No	NA
1631	Ramanaguda	Gulunthi	Sorisapadar	97	364	NA	No	No	No	0	No	Yes	NA	No	No	No	NA
1632	Ramanaguda	Gulunthi	Tumbakona	66	219	NA	No	No	No	0	No	Yes	NA	No	No	No	NA
1633	Ramanaguda	Kujendri	Edurwalsa	81	315	NA	No	No	No	0	No	Yes	NA	No	No	No	NA
1634	Ramanaguda	Kujendri	Kujendri	563	2520	NA	No	No	No	0	No	Yes	NA	No	No	No	NA
1635	Ramanaguda	Nilamguda	Dumuri	172	672	NA	No	No	No	0	No	Yes	NA	No	No	No	NA
1636	Ramanaguda	Nilamguda	Edurwalsa	81	315	NA	No	No	No	0	No	Yes	NA	No	No	No	NA
1637	Ramanaguda	Nilamguda	Gurupanga	132	485	NA	No	No	No	0	No	Yes	NA	No	No	No	NA
1638	Ramanaguda	Nilamguda	Nalapanda	126	507	NA	No	No	No	0	No	Yes	NA	No	No	No	NA
1639	Ramanaguda	Nilamguda	Nilamguda	177	712	NA	No	No	No	0	No	Yes	NA	No	No	No	NA
1640	Ramanaguda	Nilamguda	Omadingi	192	824	NA	No	No	No	0	No	Yes	NA	No	No	No	NA
1641	Ramanaguda	Nilamguda	Ormada	27	111	NA	No	No	No	0	No	Yes	NA	No	No	No	NA
1642	Ramanaguda	Nilamguda	Padidi	25	114	NA	No	No	No	0	No	Yes	NA	No	No	No	NA
1643	Ramanaguda	Nilamguda	Rajbikrampur	242	1001	NA	No	No	No	0	No	Yes	NA	No	No	No	NA
1644	Ramanaguda	Nilamguda	Subai	53	188	NA	No	No	No	0	No	Yes	NA	No	No	No	NA
1645	Ramanaguda	Nilamguda	Tabangi	0	0	NA	No	No	No	0	No	Yes	NA	No	No	No	NA
1646	Ramanaguda	Parikhiti	Bininda	37	138	NA	No	No	No	0	No	Yes	NA	No	No	No	NA
1647	Ramanaguda	Parikhiti	Chakrabhata	50	156	NA	No	No	No	0	No	Yes	NA	No	No	No	NA
1648	Ramanaguda	Parikhiti	Dakarada	95	411	NA	No	No	No	0	No	Yes	NA	No	No	No	NA
1649	Ramanaguda	Parikhiti	Gumaguda	37	148	NA	No	No	No	0	No	Yes	NA	No	No	No	NA
1650	Ramanaguda	Parikhiti	Jinjiribadi	78	329	NA	No	No	No	0	No	Yes	NA	No	No	No	NA
1651	Ramanaguda	Parikhiti	Kandalam	173	718	NA	No	No	No	0	No	Yes	NA	No	No	No	NA
1652	Ramanaguda	Parikhiti	Kariniguda	43	135	NA	No	No	No	0	No	Yes	NA	No	No	No	NA
1653	Ramanaguda	Parikhiti	Khambaguda	32	118	NA	No	No	No	0	No	Yes	NA	No	No	No	NA
1654	Ramanaguda	Parikhiti	Narangbadi	87	283	NA	No	No	No	0	No	Yes	NA	Yes	No	No	NA
1655	Ramanaguda	Parikhiti	Odangamaska	11	49	NA	No	No	No	0	No	Yes	NA	No	No	No	NA
1656	Ramanaguda	Parikhiti	Parikhiti	158	751	NA	No	No	No	0	No	Yes	NA	No	No	No	NA
1657	Ramanaguda	Parikhiti	Purlima	11	40	NA	No	No	No	0	No	Yes	NA	No	No	No	NA

1658	Ramanaguda	Parikhiti	Purtiguda	33	162	NA	No	No	No	0	No	Yes	NA	No	No	No	NA
1659	Ramanaguda	Parikhiti	Ramanaguda	795	3179	NA	No	No	No	0	No	Yes	NA	No	No	No	NA
1660	Ramanaguda	Parikhiti	Tarling	99	446	NA	No	No	No	0	No	Yes	NA	No	No	No	NA
1661	Ramanaguda	Parikhiti	Tobangi/Tamangi	57	217	NA	No	No	No	0	No	Yes	NA	No	No	No	NA
1662	Ramanaguda	Penkam	Bobeiguda	0	0	NA	No	No	No	0	No	Yes	NA	No	No	No	NA
1663	Ramanaguda	Penkam	Dasardang	100	412	NA	No	No	No	0	No	Yes	NA	No	No	No	NA
1664	Ramanaguda	Penkam	Jhara	242	981	NA	No	No	No	0	No	Yes	NA	No	No	No	NA
1665	Ramanaguda	Penkam	Kurusuli	98	424	NA	No	No	No	0	No	Yes	NA	No	No	No	NA
1666	Ramanaguda	Penkam	Kusumpadar	0	0	NA	No	No	No	0	No	Yes	NA	No	No	No	NA
1667	Ramanaguda	Penkam	Penkam	190	706	NA	No	No	No	0	No	Yes	NA	No	No	No	NA
1668	Ramanaguda	Penkam	Podalpadar	76	316	NA	No	No	No	0	No	Yes	NA	No	No	No	NA
1669	Ramanaguda	Penkam	Tamingi	60	243	NA	No	No	No	0	No	Yes	NA	No	No	No	NA
1670	Ramanaguda	Sundhidhamuni	Alubadi	32	123	NA	No	No	No	0	No	Yes	NA	No	No	No	NA
1671	Ramanaguda	Sundhidhamuni	Badu	19	78	NA	No	No	No	0	No	Yes	NA	No	No	No	NA
1672	Ramanaguda	Sundhidhamuni	Batapullisi	119	405	NA	No	No	No	0	No	Yes	NA	No	No	No	NA
1673	Ramanaguda	Sundhidhamuni	Bhaleri	0	0	NA	No	No	No	0	No	Yes	NA	No	No	No	NA
1674	Ramanaguda	Sundhidhamuni	Birubai	57	202	NA	No	No	No	0	No	Yes	NA	No	No	No	NA
1675	Ramanaguda	Sundhidhamuni	Chekaguda	52	192	NA	No	No	No	0	No	Yes	NA	No	No	No	NA
1676	Ramanaguda	Sundhidhamuni	Dambapulisi	86	281	NA	No	No	No	0	No	Yes	NA	No	No	No	NA
1677	Ramanaguda	Sundhidhamuni	Duruguda	70	253	NA	No	No	No	0	No	Yes	Yes	Yes	No	No	NA
1678	Ramanaguda	Sundhidhamuni	Durukupa	25	80	NA	No	No	No	0	No	Yes	NA	No	No	No	NA
1679	Ramanaguda	Sundhidhamuni	Kalamguda	38	146	NA	No	No	No	0	No	Yes	NA	No	No	No	NA
1680	Ramanaguda	Sundhidhamuni	Kanipullsi	70	225	NA	No	No	No	0	No	Yes	NA	No	No	No	NA
1681	Ramanaguda	Sundhidhamuni	Korada	67	216	NA	No	No	No	0	No	Yes	NA	No	No	No	NA
1682	Ramanaguda	Sundhidhamuni	Palupai	50	437	NA	No	No	No	0	No	Yes	NA	No	No	No	NA
1683	Ramanaguda	Sundhidhamuni	Pendraganda	68	251	NA	No	No	No	0	No	Yes	NA	No	No	No	NA
1684	Ramanaguda	Sundhidhamuni	Rangamati	10	45	NA	No	No	No	0	No	Yes	NA	No	No	No	NA
1685	Ramanaguda	Sundhidhamuni	Rengini	8	35	NA	No	No	No	0	No	Yes	NA	No	No	No	NA
1686	Ramanaguda	Sundhidhamuni	Rugudubai	173	619	NA	No	No	No	0	No	Yes	NA	No	No	No	NA
1687	Ramanaguda	Sundhidhamuni	Sundhi Dhamuni	120	496	NA	No	No	No	0	No	Yes	NA	No	No	No	NA
1688	Ramanaguda	Sundhidhamuni	Tandikona	69	263	NA	No	No	No	0	No	Yes	NA	No	No	No	NA
1689	Ramanaguda	Sundhidhamuni	Taski	154	584	NA	No	No	No	0	No	Yes	NA	No	No	No	NA
1690	Ramanaguda	Ukamba	Amiti	295	1179	NA	No	No	No	0	No	Yes	NA	No	No	No	NA
1691	Ramanaguda	Ukamba	Pujariguda	47	230	NA	No	No	No	0	No	Yes	NA	No	No	No	NA
1692	Ramanaguda	Ukamba	Raiguda	125	480	NA	No	No	No	0	No	Yes	NA	No	No	No	NA
1693	Ramanaguda	Ukamba	Tikarpada	143	543	NA	No	No	No	0	No	Yes	NA	No	No	No	NA
1694	Ramanaguda	Ukamba	Ukamba	830	3213	NA	No	No	No	0	No	Yes	NA	No	No	No	NA
1695	Bissam Cuttack	Bethiapada	Banapur	96	392	NA	No	No	No	0	No	Yes	NA	No	No	No	NA
1696	Bissam Cuttack	Bethiapada	Bethiapada	164	620	NA	No	No	No	0	No	Yes	NA	No	No	No	NA
1697	Bissam Cuttack	Bethiapada	Bijibanga @ Murtiguda	2	8	NA	No	No	No	0	No	Yes	NA	No	No	No	NA
1698	Bissam Cuttack	Bethiapada	Buti Karli	0	0	NA	No	No	No	0	No	Yes	NA	No	No	No	NA
1699	Bissam Cuttack	Bethiapada	Chilikarambu	11	41	NA	No	No	No	0	No	Yes	NA	No	No	No	NA
1700	Bissam Cuttack	Bethiapada	Dhepaguda	42	176	NA	No	No	No	0	No	Yes	NA	No	No	No	NA
1701	Bissam Cuttack	Bethiapada	Godarapadar	0	0	NA	No	No	No	0	No	Yes	NA	No	No	No	NA

1702	Bissam Cuttack	Bethiapada	Hunji	0	0	NA	No	No	No	0	No	Yes	NA	No	No	No	NA
1703	Bissam Cuttack	Bethiapada	Kapapadar	80	353	NA	No	No	No	0	No	Yes	NA	No	No	No	NA
1704	Bissam Cuttack	Bethiapada	Karlakona	40	171	NA	No	No	No	0	No	Yes	NA	No	No	No	NA
1705	Bissam Cuttack	Bethiapada	Khodabata	43	191	NA	No	No	No	0	No	Yes	NA	No	No	No	NA
1706	Bissam Cuttack	Bethiapada	Khuntibadi	56	213	NA	No	No	No	0	No	Yes	NA	No	No	No	NA
1707	Bissam Cuttack	Bethiapada	Kindili	46	233	NA	No	No	No	0	No	Yes	NA	No	No	No	NA
1708	Bissam Cuttack	Bethiapada	Kumbharbadi	51	183	NA	No	No	No	0	No	Yes	NA	No	No	No	NA
1709	Bissam Cuttack	Bethiapada	Laktiguda	39	174	NA	No	No	No	0	No	Yes	NA	No	No	No	NA
1710	Bissam Cuttack	Bethiapada	Munigaon	43	198	NA	No	No	No	0	No	Yes	NA	No	No	No	NA
1711	Bissam Cuttack	Bethiapada	Nundrujholi	76	333	NA	No	No	No	0	No	Yes	NA	No	No	No	NA
1712	Bissam Cuttack	Bethiapada	Penta	67	277	NA	No	No	No	0	No	Yes	NA	No	No	No	NA
1713	Bissam Cuttack	Bethiapada	Phulaguda	65	281	NA	No	No	No	0	No	Yes	NA	No	No	No	NA
1714	Bissam Cuttack	Bethiapada	Rani Bhata	0	0	NA	No	No	No	0	No	Yes	NA	No	No	No	NA
1715	Bissam Cuttack	Bethiapada	Reli Kupa	0	0	NA	No	No	No	0	No	Yes	NA	No	No	No	NA
1716	Bissam Cuttack	Bethiapada	Sialipanga	40	199	NA	No	No	No	0	No	Yes	NA	No	No	No	NA
1717	Bissam Cuttack	Bethiapada	Sikampadar	131	485	NA	No	No	No	0	No	Yes	NA	No	No	No	NA
1718	Bissam Cuttack	Bhatapur	Belgaon	30	167	NA	No	No	No	0	No	Yes	NA	No	No	No	NA
1719	Bissam Cuttack	Bhatapur	Bhatapur	170	773	NA	No	No	No	0	No	Yes	NA	No	No	No	NA
1720	Bissam Cuttack	Bhatapur	Brundabadi	147	578	NA	No	No	No	0	No	Yes	NA	No	No	No	NA
1721	Bissam Cuttack	Bhatapur	Chitriguda @ Majhihalama	92	427	NA	No	No	No	0	No	Yes	NA	No	No	No	NA
1722	Bissam Cuttack	Bhatapur	Goudaguda	46	206	NA	No	No	No	0	No	Yes	NA	No	No	No	NA
1723	Bissam Cuttack	Bhatapur	Hirisamoti	12	54	NA	No	No	No	0	No	Yes	NA	No	No	No	NA
1724	Bissam Cuttack	Bhatapur	Konadi	83	348	NA	No	No	No	0	No	Yes	NA	No	No	No	NA
1725	Bissam Cuttack	Bhatapur	Konda Baligaon	0	0	NA	No	No	No	0	No	Yes	NA	No	No	No	NA
1726	Bissam Cuttack	Bhatapur	Mundaguda	0	0	NA	No	No	No	0	No	Yes	NA	No	No	No	NA
1727	Bissam Cuttack	Bhatapur	Putruguda	57	275	NA	No	No	No	0	No	Yes	NA	No	No	No	NA
1728	Bissam Cuttack	Bissam Cuttack	Bati/Bitaguda	0	0	NA	No	No	No	0	No	Yes	NA	No	No	No	NA
1729	Bissam Cuttack	Bissam Cuttack	Bissam Cuttack	1958	8399	NA	No	No	No	0	No	Yes	NA	No	No	No	NA
1730	Bissam Cuttack	Bissam Cuttack	Dhepaguda	76	296	NA	No	No	No	0	No	Yes	NA	No	No	No	NA
1731	Bissam Cuttack	Bissam Cuttack	Gadabaguda	31	105	NA	No	No	No	0	No	Yes	NA	No	No	No	NA
1732	Bissam Cuttack	Bissam Cuttack	Ghadaiguda	23	82	NA	No	No	No	0	No	Yes	NA	No	No	No	NA
1733	Bissam Cuttack	Bissam Cuttack	Naniriguda	59	285	NA	No	No	No	0	No	Yes	NA	No	No	No	NA
1734	Bissam Cuttack	Bissam Cuttack	Pajabandha	11	59	NA	No	No	No	0	No	Yes	NA	No	No	No	NA
1735	Bissam Cuttack	Bissam Cuttack	Panasaguda	29	130	NA	No	No	No	0	No	Yes	NA	No	No	No	NA
1736	Bissam Cuttack	Bissam Cuttack	Pataraguda	132	532	NA	No	No	No	0	No	Yes	NA	Yes	No	No	NA
1737	Bissam Cuttack	Bissam Cuttack	Puruguda	8	31	NA	No	No	No	0	No	Yes	NA	No	No	No	NA
1738	Bissam Cuttack	Chancharaguda	Balapai	5	25	NA	No	No	No	0	No	Yes	NA	No	No	No	NA
1739	Bissam Cuttack	Chancharaguda	Berideliguda	44	205	NA	No	No	No	0	No	Yes	NA	No	No	No	NA
1740	Bissam Cuttack	Chancharaguda	Bhatagura	45	202	NA	No	No	No	0	No	Yes	NA	No	No	No	NA
1741	Bissam Cuttack	Chancharaguda	Chancharguda	95	428	NA	No	No	No	0	No	Yes	NA	No	No	No	NA
1742	Bissam Cuttack	Chancharaguda	Chintaliguda	26	104	NA	No	No	No	0	No	Yes	NA	No	No	No	NA
1743	Bissam Cuttack	Chancharaguda	Garadi	43	167	NA	No	No	No	0	No	Yes	NA	No	No	No	NA
1744	Bissam Cuttack	Chancharaguda	Hurugudi	29	136	NA	No	No	No	0	No	Yes	NA	No	No	No	NA
1745	Bissam Cuttack	Chancharaguda	Kalipanga	49	150	NA	No	No	No	0	No	Yes	NA	No	No	No	NA

1746	Bissam Cuttack	Chancharaguda	Kerandiguda	26	94	NA	No	No	No	0	No	Yes	NA	No	No	No	NA
1747	Bissam Cuttack	Chancharaguda	Kinjamjodi	23	83	NA	No	No	No	0	No	Yes	NA	No	No	No	NA
1748	Bissam Cuttack	Chancharaguda	Nua Hurugudi	8	55	NA	No	No	No	0	No	Yes	NA	No	No	No	NA
1749	Bissam Cuttack	Chancharaguda	Nuaguda	69	267	NA	No	No	No	0	No	Yes	NA	No	No	No	NA
1750	Bissam Cuttack	Chancharaguda	Parichaguda	62	244	NA	No	No	No	0	No	Yes	NA	No	No	No	NA
1751	Bissam Cuttack	Chancharaguda	Phattamunda	45	177	NA	No	No	No	0	No	Yes	NA	No	No	No	NA
1752	Bissam Cuttack	Chancharaguda	Sana Sarthili	112	454	NA	No	No	No	0	No	Yes	NA	No	No	No	NA
1753	Bissam Cuttack	Chancharaguda	Sanyasiguda	38	165	NA	No	No	No	0	No	Yes	NA	Yes	No	No	NA
1754	Bissam Cuttack	Chancharaguda	Sauraguda	32	116	NA	No	No	No	0	No	Yes	NA	No	No	No	NA
1755	Bissam Cuttack	Chancharaguda	Telenga Sarthili	12	54	NA	No	No	No	0	No	Yes	NA	No	No	No	NA
1756	Bissam Cuttack	Chancharaguda	Thongapada	82	334	NA	No	No	No	0	No	Yes	NA	No	No	No	NA
1757	Bissam Cuttack	Chatikona	Bado Mutukubadi	126	468	NA	No	No	No	0	No	Yes	NA	No	No	No	NA
1758	Bissam Cuttack	Chatikona	Bariguda	216	1144	NA	No	No	No	0	No	Yes	NA	No	No	No	NA
1759	Bissam Cuttack	Chatikona	Bhaliapadar	4	20	NA	No	No	No	0	No	Yes	NA	No	No	No	NA
1760	Bissam Cuttack	Chatikona	Bhalubhatta	0	0	NA	No	No	No	0	No	Yes	NA	No	No	No	NA
1761	Bissam Cuttack	Chatikona	Birsiguda	26	103	NA	No	No	No	0	No	Yes	NA	No	No	No	NA
1762	Bissam Cuttack	Chatikona	Chakriguda	0	0	NA	No	No	No	0	No	Yes	NA	No	No	No	NA
1763	Bissam Cuttack	Chatikona	Chatikona	633	2535	NA	No	No	No	0	No	Yes	NA	No	No	No	NA
1764	Bissam Cuttack	Chatikona	Debdaya Kumbharbadi	53	218	NA	No	No	No	0	No	Yes	NA	No	No	No	NA
1765	Bissam Cuttack	Chatikona	Hada Sinkula	122	515	NA	No	No	No	0	No	Yes	NA	No	No	No	NA
1766	Bissam Cuttack	Chatikona	Karanagura	46	222	NA	No	No	No	0	No	Yes	NA	No	No	No	NA
1767	Bissam Cuttack	Chatikona	Katriguda	2	5	NA	No	No	No	0	No	Yes	NA	No	No	No	NA
1768	Bissam Cuttack	Chatikona	Lotaguda	77	347	NA	No	No	No	0	No	Yes	NA	No	No	No	NA
1769	Bissam Cuttack	Chatikona	Marthaguda	32	105	NA	No	No	No	0	No	Yes	NA	No	No	No	NA
1770	Bissam Cuttack	Chatikona	Mutukubadi	63	248	NA	No	No	No	0	No	Yes	NA	No	No	No	NA
1771	Bissam Cuttack	Chatikona	Paraja Kupuli	26	77	NA	No	No	No	0	No	Yes	NA	No	No	No	NA
1772	Bissam Cuttack	Chatikona	Pedipadar	46	156	NA	No	No	No	0	No	Yes	NA	No	No	No	NA
1773	Bissam Cuttack	Chatikona	Ranibandha	52	197	NA	No	No	No	0	No	Yes	NA	No	No	No	NA
1774	Bissam Cuttack	Daliakuji	Ambaguda	9	21	NA	No	No	No	0	No	Yes	NA	No	No	No	NA
1775	Bissam Cuttack	Daliakuji	Angar Kuji	0	0	NA	No	No	No	0	No	Yes	NA	No	No	No	NA
1776	Bissam Cuttack	Daliakuji	Dabuti Karapada	24	107	NA	No	No	No	0	No	Yes	NA	No	No	No	NA
1777	Bissam Cuttack	Daliakuji	Daliakuji	143	462	NA	No	No	No	0	No	Yes	NA	No	No	No	NA
1778	Bissam Cuttack	Daliakuji	Duruguda	52	228	NA	No	No	No	0	No	Yes	NA	No	No	No	NA
1779	Bissam Cuttack	Daliakuji	Goyalkona	99	399	NA	No	No	No	0	No	Yes	NA	No	No	No	NA
1780	Bissam Cuttack	Daliakuji	Khodaktentuli	32	114	NA	No	No	No	0	No	Yes	NA	No	No	No	NA
1781	Bissam Cuttack	Daliakuji	Konda	0	0	NA	No	No	No	0	No	Yes	NA	No	No	No	NA
1782	Bissam Cuttack	Daliakuji	Malidhepaguda	118	523	NA	No	No	No	0	No	Yes	NA	No	No	No	NA
1783	Bissam Cuttack	Daliakuji	Paramguda	9	21	NA	No	No	No	0	No	Yes	NA	No	No	No	NA
1784	Bissam Cuttack	Daliakuji	Penja	50	172	NA	No	No	No	0	No	Yes	NA	No	No	No	NA
1785	Bissam Cuttack	Daliakuji	Pusuguda	95	325	NA	No	No	No	0	No	Yes	NA	No	No	No	NA
1786	Bissam Cuttack	Dukum	Badeipadar	7	20	NA	No	No	No	0	No	Yes	NA	No	No	No	NA
1787	Bissam Cuttack	Dukum	Baladaguda	24	134	NA	No	No	No	0	No	Yes	NA	No	No	No	NA
1788	Bissam Cuttack	Dukum	Balakupa	39	139	NA	No	No	No	0	No	Yes	NA	No	No	No	NA
1789	Bissam Cuttack	Dukum	Bandhichuana	11	59	NA	No	No	No	0	No	Yes	NA	No	No	No	NA

1790	Bissam Cuttack	Dukum	Beradangopadar	20	120	NA	No	No	No	0	No	Yes	NA	No	No	No	NA
1791	Bissam Cuttack	Dukum	Bondili	75	252	NA	No	No	No	0	No	Yes	NA	No	No	No	NA
1792	Bissam Cuttack	Dukum	Bukurumaska	9	33	NA	No	No	No	0	No	Yes	NA	No	No	No	NA
1793	Bissam Cuttack	Dukum	Dedipada	67	234	NA	No	No	No	0	No	Yes	NA	No	No	No	NA
1794	Bissam Cuttack	Dukum	Dukum	202	1179	NA	No	No	No	0	No	Yes	NA	No	No	No	NA
1795	Bissam Cuttack	Dukum	Gadabangiri	70	294	NA	No	No	No	0	No	Yes	NA	No	No	No	NA
1796	Bissam Cuttack	Dukum	Hupuripadar	0	0	NA	No	No	No	0	No	Yes	NA	No	No	No	NA
1797	Bissam Cuttack	Dukum	Huruli	14	80	NA	No	No	No	0	No	Yes	NA	No	No	No	NA
1798	Bissam Cuttack	Dukum	Jaupada	9	34	NA	No	No	No	0	No	Yes	NA	No	No	No	NA
1799	Bissam Cuttack	Dukum	Jhiary	86	326	NA	No	No	No	0	No	Yes	NA	No	No	No	NA
1800	Bissam Cuttack	Dukum	Jugapadar	93	380	NA	No	No	No	0	No	Yes	NA	No	No	No	NA
1801	Bissam Cuttack	Dukum	Kachapaju	76	455	NA	No	No	No	0	No	Yes	NA	No	No	No	NA
1802	Bissam Cuttack	Dukum	Kunumani	0	0	NA	No	No	No	0	No	Yes	NA	No	No	No	NA
1803	Bissam Cuttack	Dukum	Lakhabhatta	60	222	NA	No	No	No	0	No	Yes	NA	No	No	No	NA
1804	Bissam Cuttack	Dukum	Mandakotta	56	230	NA	No	No	No	0	No	Yes	NA	No	No	No	NA
1805	Bissam Cuttack	Dukum	Marichapadi	49	156	NA	No	No	No	0	No	Yes	NA	No	No	No	NA
1806	Bissam Cuttack	Dukum	Mundurumaska	38	158	NA	No	No	No	0	No	Yes	NA	No	No	No	NA
1807	Bissam Cuttack	Dukum	Nandi	15	74	NA	No	No	No	0	No	Yes	NA	No	No	No	NA
1808	Bissam Cuttack	Dukum	Naringipanga	55	233	NA	No	No	No	0	No	Yes	NA	No	No	No	NA
1809	Bissam Cuttack	Dukum	Pinda	35	126	NA	No	No	No	0	No	Yes	NA	No	No	No	NA
1810	Bissam Cuttack	Dukum	Pipili	53	232	NA	No	No	No	0	No	Yes	NA	No	No	No	NA
1811	Bissam Cuttack	Dukum	Pipilipanga	69	277	NA	No	No	No	0	No	Yes	NA	No	No	No	NA
1812	Bissam Cuttack	Dukum	Ranijamba	0	0	NA	No	No	No	0	No	Yes	NA	No	No	No	NA
1813	Bissam Cuttack	Dukum	Rayolpadar	0	0	NA	No	No	No	0	No	Yes	NA	No	No	No	NA
1814	Bissam Cuttack	Dukum	Rupapadar	9	43	NA	No	No	No	0	No	Yes	NA	No	No	No	NA
1815	Bissam Cuttack	Dumberineli	Bariguda	40	173	NA	No	No	No	0	No	Yes	NA	No	No	No	NA
1816	Bissam Cuttack	Dumberineli	Chengili	52	192	NA	No	No	No	0	No	Yes	NA	No	No	No	NA
1817	Bissam Cuttack	Dumberineli	Dandapada	136	588	NA	No	No	No	0	No	Yes	NA	No	No	No	NA
1818	Bissam Cuttack	Dumberineli	Dumberineli	151	634	NA	No	No	No	0	No	Yes	NA	No	No	No	NA
1819	Bissam Cuttack	Dumberineli	Goudaguda	0	0	NA	No	No	No	0	No	Yes	NA	No	No	No	NA
1820	Bissam Cuttack	Dumberineli	Hikini	69	320	NA	No	No	No	0	No	Yes	NA	No	No	No	NA
1821	Bissam Cuttack	Dumberineli	Hikiriguda	41	176	NA	No	No	No	0	No	Yes	NA	No	No	No	NA
1822	Bissam Cuttack	Dumberineli	Jianipadar	63	282	NA	No	No	No	0	No	Yes	NA	No	No	No	NA
1823	Bissam Cuttack	Dumberineli	Kotalipadar	26	108	NA	No	No	No	0	No	Yes	NA	No	No	No	NA
1824	Bissam Cuttack	Dumberineli	Lanjimipadar	41	172	NA	No	No	No	0	No	Yes	NA	No	No	No	NA
1825	Bissam Cuttack	Dumberineli	Lotaguda	99	424	NA	No	No	No	0	No	Yes	NA	No	No	No	NA
1826	Bissam Cuttack	Dumberineli	Marijhola	63	252	NA	No	No	No	0	No	Yes	NA	No	No	No	NA
1827	Bissam Cuttack	Dumberineli	Mundipadar	35	151	NA	No	No	No	0	No	Yes	NA	No	No	No	NA
1828	Bissam Cuttack	Dumberineli	Papikhal	84	322	NA	No	No	No	0	No	Yes	NA	No	No	No	NA
1829	Bissam Cuttack	Durgi	Bhaleri	177	679	NA	No	No	No	0	No	Yes	NA	No	No	No	NA
1830	Bissam Cuttack	Durgi	Bondhaguda	11	56	NA	No	No	No	0	No	Yes	NA	No	No	No	NA
1831	Bissam Cuttack	Durgi	Chintaliguda	6	24	NA	No	No	No	0	No	Yes	NA	No	No	No	NA
1832	Bissam Cuttack	Durgi	Chitikapanga	2	0	NA	No	No	No	0	No	Yes	NA	No	No	No	NA
1833	Bissam Cuttack	Durgi	Dharmaguda	62	255	NA	No	No	No	0	No	Yes	NA	No	No	No	NA

1834	Bissam Cuttack	Durgi	Dhuanbadi	30	111	NA	No	No	No	0	No	Yes	NA	No	No	No	NA
1835	Bissam Cuttack	Durgi	Durgi	438	1792	NA	No	No	No	0	No	Yes	NA	No	No	No	NA
1836	Bissam Cuttack	Durgi	Haduguda	40	155	NA	No	No	No	0	No	Yes	NA	No	No	No	NA
1837	Bissam Cuttack	Durgi	Hajaridang	58	221	NA	No	No	No	0	No	Yes	NA	No	No	No	NA
1838	Bissam Cuttack	Durgi	Huruguda	0	0	NA	No	No	No	0	No	Yes	NA	No	No	No	NA
1839	Bissam Cuttack	Durgi	Kachapai	195	957	NA	No	No	No	0	No	Yes	NA	No	No	No	NA
1840	Bissam Cuttack	Durgi	Kalapai	73	347	NA	No	No	No	0	No	Yes	NA	No	No	No	NA
1841	Bissam Cuttack	Durgi	Kalipadar	51	227	NA	No	No	No	0	No	Yes	NA	No	No	No	NA
1842	Bissam Cuttack	Durgi	Kudobhata	27	105	NA	No	No	No	0	No	Yes	NA	No	No	No	NA
1843	Bissam Cuttack	Durgi	Kundampadar	60	270	NA	No	No	No	0	No	Yes	NA	Yes	No	No	NA
1844	Bissam Cuttack	Durgi	Kurangkul	6	25	NA	No	No	No	0	No	Yes	NA	No	No	No	NA
1845	Bissam Cuttack	Durgi	Rengabai	62	279	NA	No	No	No	0	No	Yes	NA	No	No	No	NA
1846	Bissam Cuttack	Durgi	Tala Barangpadar	67	302	NA	No	No	No	0	No	Yes	NA	No	No	No	NA
1847	Bissam Cuttack	Durgi	Tumbalupadu	10	40	NA	No	No	No	0	No	Yes	NA	No	No	No	NA
1848	Bissam Cuttack	Durgi	Uppar Barangpadar	43	185	NA	No	No	No	0	No	Yes	NA	No	No	No	NA
1849	Bissam Cuttack	Hatamuniguda	Bada Dhandara	94	328	NA	No	No	No	0	No	Yes	NA	No	No	No	NA
1850	Bissam Cuttack	Hatamuniguda	Bandhuguda	82	331	NA	No	No	No	0	No	Yes	NA	No	No	No	NA
1851	Bissam Cuttack	Hatamuniguda	Banjikusum	59	245	NA	No	No	No	0	No	Yes	NA	No	No	No	NA
1852	Bissam Cuttack	Hatamuniguda	Bondhuguda	35	134	NA	No	No	No	0	No	Yes	NA	No	No	No	NA
1853	Bissam Cuttack	Hatamuniguda	Boxi Siripur	133	519	NA	No	No	No	0	No	Yes	NA	Yes	No	No	NA
1854	Bissam Cuttack	Hatamuniguda	Burujuguda	68	276	NA	No	No	No	0	No	Yes	NA	No	No	No	NA
1855	Bissam Cuttack	Hatamuniguda	Duruguda	52	228	NA	No	No	No	0	No	Yes	NA	No	No	No	NA
1856	Bissam Cuttack	Hatamuniguda	Ghantikhal	144	615	NA	No	No	No	0	No	Yes	NA	No	No	No	NA
1857	Bissam Cuttack	Hatamuniguda	Hatamuniguda	170	690	NA	No	No	No	0	No	Yes	NA	No	No	No	NA
1858	Bissam Cuttack	Hatamuniguda	K. Bondili	75	252	NA	No	No	No	0	No	Yes	NA	No	No	No	NA
1859	Bissam Cuttack	Hatamuniguda	Kinarikota	115	745	NA	No	No	No	0	No	Yes	NA	No	No	No	NA
1860	Bissam Cuttack	Hatamuniguda	Kodigumma	14	43	NA	No	No	No	0	No	Yes	NA	No	No	No	NA
1861	Bissam Cuttack	Hatamuniguda	Kutinguda	20	71	NA	No	No	No	0	No	Yes	NA	No	No	No	NA
1862	Bissam Cuttack	Hatamuniguda	Mali Siripur	95	432	NA	No	No	No	0	No	Yes	NA	No	No	No	NA
1863	Bissam Cuttack	Hatamuniguda	Sana Dhandara	42	163	NA	No	No	No	0	No	Yes	NA	No	No	No	NA
1864	Bissam Cuttack	Hatamuniguda	Sukurupada	47	192	NA	No	No	No	0	No	Yes	NA	No	No	No	NA
1865	Bissam Cuttack	Hatamuniguda	Sunariguda	114	435	NA	No	No	No	0	No	Yes	NA	No	No	No	NA
1866	Bissam Cuttack	Hazaridanga	Ankulpadar	49	210	NA	No	No	No	0	No	Yes	NA	No	No	No	NA
1867	Bissam Cuttack	Hazaridanga	Bandana	0	0	NA	No	No	No	0	No	Yes	NA	No	No	No	NA
1868	Bissam Cuttack	Hazaridanga	Baradaguda	59	293	NA	No	No	No	0	No	Yes	NA	No	No	No	NA
1869	Bissam Cuttack	Hazaridanga	Budaguda	0	0	NA	No	No	No	0	No	Yes	NA	No	No	No	NA
1870	Bissam Cuttack	Hazaridanga	Hazaridanga	115	447	NA	No	No	No	0	No	Yes	NA	No	No	No	NA
1871	Bissam Cuttack	Hazaridanga	Kakarmaska	63	243	NA	No	No	No	0	No	Yes	NA	No	No	No	NA
1872	Bissam Cuttack	Hazaridanga	Kiribiri	125	525	NA	No	No	No	0	No	Yes	NA	No	No	No	NA
1873	Bissam Cuttack	Hazaridanga	Lelibadi	89	389	NA	No	No	No	0	No	Yes	NA	No	No	No	NA
1874	Bissam Cuttack	Hazaridanga	Patharagada	36	165	NA	No	No	No	0	No	Yes	NA	No	No	No	NA
1875	Bissam Cuttack	Hazaridanga	Rambhu	119	526	NA	No	No	No	0	No	Yes	NA	No	No	No	NA
1876	Bissam Cuttack	Jhigidi	Dambakupa	34	135	NA	No	No	No	0	No	Yes	NA	No	No	No	NA
1877	Bissam Cuttack	Jhigidi	Gadaba	48	200	NA	No	No	No	0	No	Yes	NA	No	No	No	NA

1878	Bissam Cuttack	Jhigidi	Jaganathpur	27	109	NA	No	No	No	0	No	Yes	NA	No	No	No	NA
1879	Bissam Cuttack	Jhigidi	Jhigidi	277	1297	NA	No	No	No	0	No	Yes	NA	Yes	No	No	NA
1880	Bissam Cuttack	Jhigidi	Lelingapadar	41	166	NA	No	No	No	0	No	Yes	NA	No	No	No	NA
1881	Bissam Cuttack	Jhigidi	Munda	67	253	NA	No	No	No	0	No	Yes	NA	No	No	No	NA
1882	Bissam Cuttack	Jhigidi	Mundiguda	21	72	NA	No	No	No	0	No	Yes	NA	No	No	No	NA
1883	Bissam Cuttack	Jhigidi	Nirgundi	154	686	NA	No	No	No	0	No	Yes	NA	No	No	No	NA
1884	Bissam Cuttack	Jhigidi	Ratatikiri	52	237	NA	No	No	No	0	No	Yes	NA	No	No	No	NA
1885	Bissam Cuttack	Jhigidi	Sunkupadi	47	154	NA	No	No	No	0	No	Yes	NA	No	No	No	NA
1886	Bissam Cuttack	Jhigidi	Urlajodi	137	594	NA	No	No	No	0	No	Yes	NA	No	No	No	NA
1887	Bissam Cuttack	Kankubadi	Bandhuguda	17	70	NA	No	No	No	0	No	Yes	NA	No	No	No	NA
1888	Bissam Cuttack	Kankubadi	Boriguda	32	122	NA	No	No	No	0	No	Yes	NA	No	No	No	NA
1889	Bissam Cuttack	Kankubadi	Borikhal	65	293	NA	No	No	No	0	No	Yes	NA	No	No	No	NA
1890	Bissam Cuttack	Kankubadi	Buduni	133	487	NA	No	No	No	0	No	Yes	NA	No	No	No	NA
1891	Bissam Cuttack	Kankubadi	Ghosapadi	108	430	NA	No	No	No	0	No	Yes	NA	Yes	No	No	NA
1892	Bissam Cuttack	Kankubadi	Gotiguda	308	1647	NA	No	No	No	0	No	Yes	NA	Yes	No	No	NA
1893	Bissam Cuttack	Kankubadi	Jambaguda	59	221	NA	No	No	No	0	No	Yes	NA	No	No	No	NA
1894	Bissam Cuttack	Kankubadi	Kankubadi	230	1044	NA	No	No	No	0	No	Yes	NA	No	No	No	NA
1895	Bissam Cuttack	Kankubadi	Mondapai	141	547	NA	No	No	No	0	No	Yes	NA	No	No	No	NA
1896	Bissam Cuttack	Kankubadi	Ramanakupuli	143	662	NA	No	No	No	0	No	Yes	NA	No	No	No	NA
1897	Bissam Cuttack	Konabai	Bada Jamiti	21	91	NA	No	No	No	0	No	Yes	NA	No	No	No	NA
1898	Bissam Cuttack	Konabai	Bada Meridi	38	164	NA	No	No	No	0	No	Yes	NA	No	No	No	NA
1899	Bissam Cuttack	Konabai	Dachupai	11	50	NA	No	No	No	0	No	Yes	NA	No	No	No	NA
1900	Bissam Cuttack	Konabai	Goudaguda	3	17	NA	No	No	No	0	No	Yes	NA	No	No	No	NA
1901	Bissam Cuttack	Konabai	Karli	67	247	NA	No	No	No	0	No	Yes	NA	No	No	No	NA
1902	Bissam Cuttack	Konabai	Konabai	118	504	NA	No	No	No	0	No	Yes	NA	No	No	No	NA
1903	Bissam Cuttack	Konabai	Kusumpadar	79	333	NA	No	No	No	0	No	Yes	NA	No	No	No	NA
1904	Bissam Cuttack	Konabai	Libharkona	41	167	NA	No	No	No	0	No	Yes	NA	No	No	No	NA
1905	Bissam Cuttack	Konabai	Pitadanga	15	63	NA	No	No	No	0	No	Yes	NA	No	No	No	NA
1906	Bissam Cuttack	Konabai	Purikona	143	625	NA	No	No	No	0	No	Yes	NA	No	No	No	NA
1907	Bissam Cuttack	Konabai	Rekhapai	37	127	NA	No	No	No	0	No	Yes	NA	No	No	No	NA
1908	Bissam Cuttack	Konabai	Retinipadar	44	186	NA	No	No	No	0	No	Yes	NA	No	No	No	NA
1909	Bissam Cuttack	Konabai	Sana Jamiti	3	17	NA	No	No	No	0	No	Yes	NA	No	No	No	NA
1910	Bissam Cuttack	Konabai	Sana Meridi	35	155	NA	No	No	No	0	No	Yes	NA	No	No	No	NA
1911	Bissam Cuttack	Konabai	Sibarampur	60	298	NA	No	No	No	0	No	Yes	NA	No	No	No	NA
1912	Bissam Cuttack	Konabai	Tikaraguda	10	37	NA	No	No	No	0	No	Yes	NA	No	No	No	NA
1913	Bissam Cuttack	Kumbhar Dhamuni	Boradaguda	40	149	NA	No	No	No	0	No	Yes	NA	No	No	No	NA
1914	Bissam Cuttack	Kumbhar Dhamuni	Dhamuni Colony	36	200	NA	No	No	No	0	No	Yes	NA	No	No	No	NA
1915	Bissam Cuttack	Kumbhar Dhamuni	Durbaguda	51	216	NA	No	No	No	0	No	Yes	NA	No	No	No	NA
1916	Bissam Cuttack	Kumbhar Dhamuni	Gulaguda	0	0	NA	No	No	No	0	No	Yes	NA	No	No	No	NA
1917	Bissam Cuttack	Kumbhar Dhamuni	Katiguda	0	0	NA	No	No	No	0	No	Yes	NA	No	No	No	NA
1918	Bissam Cuttack	Kumbhar Dhamuni	Kumbhar Dhamuni	344	1299	NA	No	No	No	0	No	Yes	NA	No	No	No	NA
1919	Bissam Cuttack	Kumbhar Dhamuni	Lanji	56	215	NA	No	No	No	0	No	Yes	NA	No	No	No	NA
1920	Bissam Cuttack	Kumbhar Dhamuni	Laxmipur	71	294	NA	No	No	No	0	No	Yes	NA	No	No	No	NA
1921	Bissam Cuttack	Kumbhar Dhamuni	Minahala	46	197	NA	No	No	No	0	No	Yes	NA	No	No	No	NA

1922	Bissam Cuttack	Kumbhar Dhamuni	Murteli	106	395	NA	No	No	No	0	No	Yes	NA	No	No	No	NA
1923	Bissam Cuttack	Kumbhar Dhamuni	Panuguda	16	65	NA	No	No	No	0	No	Yes	NA	No	No	No	NA
1924	Bissam Cuttack	Kumbhar Dhamuni	Paparamba	47	187	NA	No	No	No	0	No	Yes	NA	No	No	No	NA
1925	Bissam Cuttack	Kumbhar Dhamuni	Penigonda	21	84	NA	No	No	No	0	No	Yes	NA	No	No	No	NA
1926	Bissam Cuttack	Kumbhar Dhamuni	Pichiliguda	96	448	NA	No	No	No	0	No	Yes	NA	No	No	No	NA
1927	Bissam Cuttack	Kumbhar Dhamuni	Purutiguda	60	250	NA	No	No	No	0	No	Yes	NA	No	No	No	NA
1928	Bissam Cuttack	Kumbhar Dhamuni	Rachuli	47	168	NA	No	No	No	0	No	Yes	NA	No	No	No	NA
1929	Bissam Cuttack	Kumbhar Dhamuni	Tadiliguda	49	186	NA	No	No	No	0	No	Yes	NA	No	No	No	NA
1930	Bissam Cuttack	Kumbhar Dhamuni	Tanginiguda	55	191	NA	No	No	No	0	No	Yes	NA	No	No	No	NA
1931	Bissam Cuttack	Kurli	Bondili	37	149	NA	No	No	No	0	No	Yes	NA	No	No	No	NA
1932	Bissam Cuttack	Kurli	Bhatiguma	83	298	NA	No	No	No	0	No	Yes	NA	No	No	No	NA
1933	Bissam Cuttack	Kurli	Gondali	40	191	NA	No	No	No	0	No	Yes	NA	No	No	No	NA
1934	Bissam Cuttack	Kurli	Hingubari	22	104	NA	No	No	No	0	No	Yes	NA	No	No	No	NA
1935	Bissam Cuttack	Kurli	Jangojodi	49	164	NA	No	No	No	0	No	Yes	NA	No	No	No	NA
1936	Bissam Cuttack	Kurli	Kandraguma	32	156	NA	No	No	No	0	No	Yes	NA	No	No	No	NA
1937	Bissam Cuttack	Kurli	Khajuri	147	598	NA	No	No	No	0	No	Yes	NA	No	No	No	NA
1938	Bissam Cuttack	Kurli	Khambesi	191	896	NA	No	No	No	0	No	Yes	NA	No	No	No	NA
1939	Bissam Cuttack	Kurli	Kurli	281	1151	NA	No	No	No	0	No	Yes	NA	No	No	No	NA
1940	Bissam Cuttack	Kurli	Kurubelipadar	43	203	NA	No	No	No	0	No	Yes	NA	No	No	No	NA
1941	Bissam Cuttack	Kurli	Lohunikhunti	7	30	NA	No	No	No	0	No	Yes	NA	No	No	No	NA
1942	Bissam Cuttack	Kurli	Patalamba	25	80	NA	No	No	No	0	No	Yes	NA	No	No	No	NA
1943	Bissam Cuttack	Kurli	Rodanga	55	243	NA	No	No	No	0	No	Yes	NA	No	No	No	NA
1944	Bissam Cuttack	Kurli	Sogadi	11	64	NA	No	No	No	0	No	Yes	NA	No	No	No	NA
1945	Bissam Cuttack	Kurli	Urusakani	9	34	NA	No	No	No	0	No	Yes	NA	No	No	No	NA
1946	Bissam Cuttack	Kutragada	Barakhamana	31	117	NA	No	No	No	0	No	Yes	NA	No	No	No	NA
1947	Bissam Cuttack	Kutragada	Deredeka	29	123	NA	No	No	No	0	No	Yes	NA	No	No	No	NA
1948	Bissam Cuttack	Kutragada	Gerlanga	1	5	NA	No	No	No	0	No	Yes	NA	No	No	No	NA
1949	Bissam Cuttack	Kutragada	Gumiguda	36	185	NA	No	No	No	0	No	Yes	NA	No	No	No	NA
1950	Bissam Cuttack	Kutragada	Hukumatola	246	1373	NA	No	No	Yes	River Vansadhara	No	Yes	NA	No	No	No	NA
1951	Bissam Cuttack	Kutragada	Kusumgudi	130	535	NA	No	No	Yes	River Vansadhara	No	Yes	NA	No	No	No	NA
1952	Bissam Cuttack	Kutragada	Kutragada	311	1349	NA	No	No	Yes	River Vansadhara	No	Yes	NA	Yes	No	No	NA
1953	Bissam Cuttack	Kutragada	Loharagudi	104	442	NA	No	No	No	0	No	Yes	NA	No	No	No	NA
1954	Bissam Cuttack	Kutragada	Matragudi	42	193	NA	No	No	Yes	River Vansadhara	No	Yes	NA	No	No	No	NA
1955	Bissam Cuttack	Kutragada	Patangagudi	16	79	NA	No	No	No	0	No	Yes	NA	No	No	No	NA
1956	Bissam Cuttack	Kutragada	Ramana Kupuli	143	662	NA	No	No	No	0	No	Yes	NA	No	No	No	NA
1957	Bissam Cuttack	Paik Dokulguda	Bada Budahada	133	530	NA	No	No	No	0	No	Yes	NA	No	No	No	NA
1958	Bissam Cuttack	Paik Dokulguda	Banakapadar	0	0	NA	No	No	No	0	No	Yes	NA	No	No	No	NA
1959	Bissam Cuttack	Paik Dokulguda	Jhinjiripanga	74	307	NA	No	No	No	0	No	Yes	NA	Yes	No	No	NA
1960	Bissam Cuttack	Paik Dokulguda	Kondha Dakulguda	46	206	NA	No	No	No	0	No	Yes	NA	No	No	No	NA
1961	Bissam Cuttack	Paik Dokulguda	Paik Dakulguda	371	1724	NA	No	No	No	0	No	Yes	NA	Yes	No	No	NA
1962	Bissam Cuttack	Paik Dokulguda	Sikhabandha	67	297	NA	No	No	No	0	No	Yes	NA	No	No	No	NA
1963	Bissam Cuttack	Paik Dokulguda	Sindhupanga	84	331	NA	No	No	No	0	No	Yes	NA	No	No	No	NA
1964	Bissam Cuttack	Paik Dokulguda	Suna Budahada	10	32	NA	No	No	No	0	No	Yes	NA	No	No	No	NA
1965	Bissam Cuttack	Paik Dokulguda	Tadingipai	57	225	NA	No	No	No	0	No	Yes	NA	No	No	No	NA

1966	Bissam Cuttack	Raskola	Atakabadi	29	151	NA	No	No	No	0	No	Yes	NA	No	No	No	NA
1967	Bissam Cuttack	Raskola	Baberi	35	160	NA	No	No	No	0	No	Yes	NA	No	No	No	NA
1968	Bissam Cuttack	Raskola	Barikapadar	0	0	NA	No	No	No	0	No	Yes	NA	No	No	No	NA
1969	Bissam Cuttack	Raskola	Gangarabaju	19	82	NA	No	No	No	0	No	Yes	NA	No	No	No	NA
1970	Bissam Cuttack	Raskola	Ghotana	55	231	NA	No	No	No	0	No	Yes	NA	No	No	No	NA
1971	Bissam Cuttack	Raskola	Ghusuripadar	71	336	NA	No	No	No	0	No	Yes	NA	No	No	No	NA
1972	Bissam Cuttack	Raskola	Gunangapadar	35	171	NA	No	No	No	0	No	Yes	NA	No	No	No	NA
1973	Bissam Cuttack	Raskola	Harguli	37	159	NA	No	No	No	0	No	Yes	NA	No	No	No	NA
1974	Bissam Cuttack	Raskola	Janapinga	0	0	NA	No	No	No	0	No	Yes	NA	No	No	No	NA
1975	Bissam Cuttack	Raskola	Judo	40	196	NA	No	No	No	0	No	Yes	NA	No	No	No	NA
1976	Bissam Cuttack	Raskola	Kidimati	33	179	NA	No	No	No	0	No	Yes	NA	No	No	No	NA
1977	Bissam Cuttack	Raskola	Kidirimala	12	42	NA	No	No	No	0	No	Yes	NA	No	No	No	NA
1978	Bissam Cuttack	Raskola	Kodihanda	24	105	NA	No	No	No	0	No	Yes	NA	No	No	No	NA
1979	Bissam Cuttack	Raskola	Pidilipanga	39	159	NA	No	No	No	0	No	Yes	NA	No	No	No	NA
1980	Bissam Cuttack	Raskola	Pongeli	7	40	NA	No	No	No	0	No	Yes	NA	No	No	No	NA
1981	Bissam Cuttack	Raskola	Raskola	39	168	NA	No	No	No	0	No	Yes	NA	No	No	No	NA
1982	Bissam Cuttack	Raskola	Rungudi	57	276	NA	No	No	No	0	No	Yes	NA	No	No	No	NA
1983	Bissam Cuttack	Raskola	Sagadi	11	64	NA	No	No	No	0	No	Yes	NA	No	No	No	NA
1984	Bissam Cuttack	Raskola	Tada	47	215	NA	No	No	No	0	No	Yes	NA	No	No	No	NA
1985	Bissam Cuttack	Raskola	Tagapadar	55	269	NA	No	No	No	0	No	Yes	NA	No	No	No	NA
1986	Bissam Cuttack	Raskola	Uradi	38	151	NA	No	No	No	0	No	Yes	NA	No	No	No	NA
1987	Bissam Cuttack	Sahada	Ajangapadar	41	177	NA	No	No	No	0	No	Yes	NA	No	No	No	NA
1988	Bissam Cuttack	Sahada	Darukona	102	428	NA	No	No	No	0	No	Yes	NA	No	No	No	NA
1989	Bissam Cuttack	Sahada	Disaripada	47	222	NA	No	No	No	0	No	Yes	NA	No	No	No	NA
1990	Bissam Cuttack	Sahada	Doragudi	127	536	NA	No	No	No	0	No	Yes	NA	No	No	No	NA
1991	Bissam Cuttack	Sahada	Gogonomati	54	175	NA	No	No	No	0	No	Yes	NA	No	No	No	NA
1992	Bissam Cuttack	Sahada	Kandhaguda	19	83	NA	No	No	No	0	No	Yes	NA	No	No	No	NA
1993	Bissam Cuttack	Sahada	Karapadi	86	383	NA	No	No	No	0	No	Yes	NA	No	No	No	NA
1994	Bissam Cuttack	Sahada	Khuntibadi	44	139	NA	No	No	No	0	No	Yes	NA	No	No	No	NA
1995	Bissam Cuttack	Sahada	Kialpadu	72	329	NA	No	No	No	0	No	Yes	NA	No	No	No	NA
1996	Bissam Cuttack	Sahada	Kodaguluni	144	537	NA	No	No	No	0	No	Yes	NA	No	No	No	NA
1997	Bissam Cuttack	Sahada	Kona	28	121	NA	No	No	No	0	No	Yes	NA	No	No	No	NA
1998	Bissam Cuttack	Sahada	Kumbhia	28	116	NA	No	No	No	0	No	Yes	NA	No	No	No	NA
1999	Bissam Cuttack	Sahada	Podabai	81	397	NA	No	No	No	0	No	Yes	NA	No	No	No	NA
2000	Bissam Cuttack	Sahada	Sahada	165	660	NA	No	No	No	0	No	Yes	NA	No	No	No	NA
2001	Bissam Cuttack	Sahada	Samudrabuduni	125	578	NA	No	No	No	0	No	Yes	NA	No	No	No	NA
2002	Bissam Cuttack	Thuapadi	Badalima	130	516	NA	No	No	No	0	No	Yes	NA	No	No	No	NA
2003	Bissam Cuttack	Thuapadi	Balipadar	65	258	NA	No	No	No	0	No	Yes	NA	No	No	No	NA
2004	Bissam Cuttack	Thuapadi	Bhejipadar	69	276	NA	No	No	No	0	No	Yes	NA	No	No	No	NA
2005	Bissam Cuttack	Thuapadi	Hikiri	83	317	NA	No	No	No	0	No	Yes	NA	No	No	No	NA
2006	Bissam Cuttack	Thuapadi	Hirisoda	42	184	NA	No	No	No	0	No	Yes	NA	No	No	No	NA
2007	Bissam Cuttack	Thuapadi	Purunapani	20	73	NA	No	No	No	0	No	Yes	NA	No	No	No	NA
2008	Bissam Cuttack	Thuapadi	Tankupadar	36	149	NA	No	No	No	0	No	Yes	NA	No	No	No	NA
2009	Bissam Cuttack	Thuapadi	Thuapadi	221	935	NA	No	No	No	0	No	Yes	NA	No	No	No	NA

2010	Muniguda	Agulo	Bada Agulo	262	1276	NA	No	No	No	0	No	Yes	NA	No	No	No	NA
2011	Muniguda	Agulo	Bhimpur	31	132	NA	No	No	No	0	No	Yes	NA	No	No	No	NA
2012	Muniguda	Agulo	Dumbalu	38	168	NA	No	No	No	0	No	Yes	NA	No	No	No	NA
2013	Muniguda	Agulo	Ghotana	25	102	NA	No	No	No	0	No	Yes	NA	No	No	No	NA
2014	Muniguda	Agulo	Humagunji	12	57	NA	No	No	No	0	No	Yes	NA	No	No	No	NA
2015	Muniguda	Agulo	Jugapadar	158	664	NA	No	No	No	0	No	Yes	NA	No	No	No	NA
2016	Muniguda	Agulo	Kondho Madakhalo	37	145	NA	No	No	No	0	No	Yes	NA	No	No	No	NA
2017	Muniguda	Agulo	Kurmajodi	58	232	NA	No	No	No	0	No	Yes	NA	No	No	No	NA
2018	Muniguda	Agulo	Meringi	105	447	NA	No	No	No	0	No	Yes	NA	No	No	No	NA
2019	Muniguda	Agulo	Niali	123	527	NA	No	No	No	0	No	Yes	NA	No	No	No	NA
2020	Muniguda	Agulo	Paika Madhakhalo	27	124	NA	No	No	No	0	No	Yes	NA	No	No	No	NA
2021	Muniguda	Agulo	Panchubae	23	100	NA	No	No	No	0	No	Yes	NA	No	No	No	NA
2022	Muniguda	Agulo	Sana Agula	0	0	NA	No	No	No	0	No	Yes	NA	No	No	No	NA
2023	Muniguda	Amalabhata	Amalabhata	840	3373	NA	No	No	No	0	No	Yes	NA	No	No	No	NA
2024	Muniguda	Amalabhata	Chhatamba	265	1335	NA	No	No	No	0	No	Yes	NA	No	No	No	NA
2025	Muniguda	Amalabhata	Kumudabali	419	1763	NA	No	No	Yes	River Vansadhara	No	Yes	NA	No	No	No	NA
2026	Muniguda	Ambadola	Ambadola	787	3360	NA	No	No	No	0	No	Yes	NA	No	No	No	NA
2027	Muniguda	Ambadola	Anajhadi	26	141	NA	No	No	No	0	No	Yes	NA	No	No	No	NA
2028	Muniguda	Ambadola	Bandhamunda	33	150	NA	No	No	No	0	No	Yes	NA	No	No	No	NA
2029	Muniguda	Ambadola	Bebaurguda	0	0	NA	No	No	No	0	No	Yes	NA	No	No	No	NA
2030	Muniguda	Ambadola	Bujbanga	13	54	NA	No	No	No	0	No	Yes	NA	No	No	No	NA
2031	Muniguda	Ambadola	Dakabhatta	44	166	NA	No	No	No	0	No	Yes	NA	No	No	No	NA
2032	Muniguda	Ambadola	Dangarabori	23	105	NA	No	No	No	0	No	Yes	NA	No	No	No	NA
2033	Muniguda	Ambadola	Gurugam	28	134	NA	No	No	No	0	No	Yes	NA	No	No	No	NA
2034	Muniguda	Ambadola	Kadamguda	79	267	NA	No	No	No	0	No	Yes	NA	No	No	No	NA
2035	Muniguda	Ambadola	Khaliapali	3	14	NA	No	No	No	0	No	Yes	NA	No	No	No	NA
2036	Muniguda	Ambadola	Koliaripeta	72	265	NA	No	No	No	0	No	Yes	NA	No	No	No	NA
2037	Muniguda	Ambadola	Ladaknchanchada	44	180	NA	No	No	No	0	No	Yes	NA	No	No	No	NA
2038	Muniguda	Ambadola	Lakarkhola	9	53	NA	No	No	No	0	No	Yes	NA	No	No	No	NA
2039	Muniguda	Ambadola	Maligam	49	167	NA	No	No	No	0	No	Yes	NA	No	No	No	NA
2040	Muniguda	Ambadola	Matedi	13	73	NA	No	No	No	0	No	Yes	NA	No	No	No	NA
2041	Muniguda	Ambadola	Rukunibori	14	65	NA	No	No	No	0	No	Yes	NA	No	No	No	NA
2042	Muniguda	Ambadola	Sanakulipadar	15	56	NA	No	No	No	0	No	Yes	NA	No	No	No	NA
2043	Muniguda	Ambadola	Sukulbhata	45	146	NA	No	No	No	0	No	Yes	NA	No	No	No	NA
2044	Muniguda	Ambadola	Tolajamojodi	15	73	NA	No	No	No	0	No	Yes	NA	No	No	No	NA
2045	Muniguda	Ambadola	Uporojambojodi	0	0	NA	No	No	No	0	No	Yes	NA	No	No	No	NA
2046	Muniguda	Ambadola	Urlanga	25	141	NA	No	No	No	0	No	Yes	NA	No	No	No	NA
2047	Muniguda	Bhairabgada	Bahal Padmapur	25	85	NA	No	No	No	0	No	Yes	NA	No	No	No	NA
2048	Muniguda	Bhairabgada	Bainabasa	29	106	NA	No	No	No	0	No	Yes	NA	No	No	No	NA
2049	Muniguda	Bhairabgada	Bhairabgada	421	1645	NA	No	No	No	0	No	Yes	NA	No	No	No	NA
2050	Muniguda	Bhairabgada	Litiguda	152	649	NA	No	No	No	0	No	Yes	NA	No	No	No	NA
2051	Muniguda	Bhairabgada	Lodipanga	111	428	NA	No	No	No	0	No	Yes	NA	No	No	No	NA
2052	Muniguda	Dimiriguda	Bada Serubaru	11	55	NA	No	No	No	0	No	Yes	NA	No	No	No	NA
2053	Muniguda	Dimiriguda	Bhatangpadar	0	0	NA	No	No	No	0	No	Yes	NA	No	No	No	NA

2054	Muniguda	Dimiriguda	Boragam	13	52	NA	No	No	No	0	No	Yes	NA	No	No	No	NA
2055	Muniguda	Dimiriguda	Demupadar	23	92	NA	No	No	No	0	No	Yes	NA	No	No	No	NA
2056	Muniguda	Dimiriguda	Dimiriguda/Dumuriguda	190	742	NA	No	No	No	0	No	Yes	NA	No	No	No	NA
2057	Muniguda	Dimiriguda	Doragam	98	463	NA	No	No	No	0	No	Yes	NA	No	No	No	NA
2058	Muniguda	Dimiriguda	Ghatanpadar	87	351	NA	No	No	No	0	No	Yes	NA	No	No	No	NA
2059	Muniguda	Dimiriguda	Gochapada	95	348	NA	No	No	No	0	No	Yes	NA	No	No	No	NA
2060	Muniguda	Dimiriguda	Guchukapanga	25	96	NA	No	No	No	0	No	Yes	NA	No	No	No	NA
2061	Muniguda	Dimiriguda	Gunjakhala	8	41	NA	No	No	No	0	No	Yes	NA	No	No	No	NA
2062	Muniguda	Dimiriguda	Jarapa	12	51	NA	No	No	No	0	No	Yes	NA	No	No	No	NA
2063	Muniguda	Dimiriguda	Jharidiguda	0	0	NA	No	No	No	0	No	Yes	NA	No	No	No	NA
2064	Muniguda	Dimiriguda	Kadilirepa	12	42	NA	No	No	No	0	No	Yes	NA	No	No	No	NA
2065	Muniguda	Dimiriguda	Kamakucha	12	47	NA	No	No	No	0	No	Yes	NA	No	No	No	NA
2066	Muniguda	Dimiriguda	Kenjuluha	18	62	NA	No	No	No	0	No	Yes	NA	No	No	No	NA
2067	Muniguda	Dimiriguda	Khombari	12	54	NA	No	No	No	0	No	Yes	NA	No	No	No	NA
2068	Muniguda	Dimiriguda	Kodimarka	5	18	NA	No	No	No	0	No	Yes	NA	No	No	No	NA
2069	Muniguda	Dimiriguda	Koraciapada	3	13	NA	No	No	No	0	No	Yes	NA	No	No	No	NA
2070	Muniguda	Dimiriguda	Krekasoru	0	0	NA	No	No	No	0	No	Yes	NA	No	No	No	NA
2071	Muniguda	Dimiriguda	Kumutikupa	6	22	NA	No	No	No	0	No	Yes	NA	No	No	No	NA
2072	Muniguda	Dimiriguda	Lanjiguda	0	0	NA	No	No	No	0	No	Yes	NA	No	No	No	NA
2073	Muniguda	Dimiriguda	Litiguda	152	649	NA	No	No	No	0	No	Yes	NA	No	No	No	NA
2074	Muniguda	Dimiriguda	Mandura	22	96	NA	No	No	No	0	No	Yes	NA	No	No	No	NA
2075	Muniguda	Dimiriguda	Matambaru	11	39	NA	No	No	No	0	No	Yes	NA	No	No	No	NA
2076	Muniguda	Dimiriguda	Matralaku	2	11	NA	No	No	No	0	No	Yes	NA	No	No	No	NA
2077	Muniguda	Dimiriguda	Nanlti/Nanibuti	23	111	NA	No	No	No	0	No	Yes	NA	No	No	No	NA
2078	Muniguda	Dimiriguda	Nilibaru	0	0	NA	No	No	No	0	No	Yes	NA	No	No	No	NA
2079	Muniguda	Dimiriguda	Nundrubadi	7	28	NA	No	No	No	0	No	Yes	NA	No	No	No	NA
2080	Muniguda	Dimiriguda	Redal	0	0	NA	No	No	No	0	No	Yes	NA	No	No	No	NA
2081	Muniguda	Dimiriguda	Sana Serubaru	7	31	NA	No	No	No	0	No	Yes	NA	No	No	No	NA
2082	Muniguda	Dimiriguda	Semagali	6	33	NA	No	No	No	0	No	Yes	NA	No	No	No	NA
2083	Muniguda	Dimiriguda	Sindhigiri	15	69	NA	No	No	No	0	No	Yes	NA	No	No	No	NA
2084	Muniguda	Dimiriguda	Sorubaru	10	38	NA	No	No	No	0	No	Yes	NA	No	No	No	NA
2085	Muniguda	Dimiriguda	Tikarpada	103	424	NA	No	No	No	0	No	Yes	NA	No	No	No	NA
2086	Muniguda	Dimiriguda	Uchumuchi	14	47	NA	No	No	No	0	No	Yes	NA	No	No	No	NA
2087	Muniguda	Ghamatguda	Badapangedi	16	63	NA	No	No	No	0	No	Yes	NA	No	No	No	NA
2088	Muniguda	Ghamatguda	Biriguda	44	205	NA	No	No	No	0	No	Yes	NA	No	No	No	NA
2089	Muniguda	Ghamatguda	Chichangabari	39	172	NA	No	No	No	0	No	Yes	NA	No	No	No	NA
2090	Muniguda	Ghamatguda	Ghamatguda	125	552	NA	No	No	Yes	River Vansadhara	No	Yes	NA	No	No	No	NA
2091	Muniguda	Ghamatguda	Gingidi	0	0	NA	No	No	No	0	No	Yes	NA	No	No	No	NA
2092	Muniguda	Ghamatguda	Jobaguda	38	156	NA	No	No	No	0	No	Yes	NA	No	No	No	NA
2093	Muniguda	Ghamatguda	Kanibori	14	66	NA	No	No	No	0	No	Yes	NA	No	No	No	NA
2094	Muniguda	Ghamatguda	Kerandi	21	94	NA	No	No	No	0	No	Yes	NA	No	No	No	NA
2095	Muniguda	Ghamatguda	Kusumguda	15	47	NA	No	No	No	0	No	Yes	NA	No	No	No	NA
2096	Muniguda	Ghamatguda	Kuthubadi	15	78	NA	No	No	No	0	No	Yes	NA	No	No	No	NA
2097	Muniguda	Ghamatguda	Masanipada	0	0	NA	No	No	No	0	No	Yes	NA	No	No	No	NA

2098	Muniguda	Ghamatguda	Padurguda	10	49	NA	No	No	No	0	No	Yes	NA	No	No	No	NA
2099	Muniguda	Ghamatguda	Panjabali	20	68	NA	No	No	No	0	No	Yes	NA	No	No	No	NA
2100	Muniguda	Ghamatguda	Pudugbali	3	20	NA	No	No	No	0	No	Yes	NA	No	No	No	NA
2101	Muniguda	Ghamatguda	Rotedi/Ratada	54	288	NA	No	No	No	0	No	Yes	NA	No	No	No	NA
2102	Muniguda	Ghamatguda	Sanapangedi	17	70	NA	No	No	No	0	No	Yes	NA	No	No	No	NA
2103	Muniguda	Ghamatguda	Sorispadar	2	14	NA	No	No	No	0	No	Yes	NA	No	No	No	NA
2104	Muniguda	Ghamatguda	Turukupa	17	79	NA	No	No	No	0	No	Yes	NA	No	No	No	NA
2105	Muniguda	Ichhapur	Badaghangara	0	0	NA	No	No	No	0	No	Yes	NA	No	No	No	NA
2106	Muniguda	Ichhapur	Badakudelpadrar	13	51	NA	No	No	No	0	No	Yes	NA	No	No	No	NA
2107	Muniguda	Ichhapur	Badananjhori	42	184	NA	No	No	No	0	No	Yes	NA	No	No	No	NA
2108	Muniguda	Ichhapur	Badingipadar	0	0	NA	No	No	No	0	No	Yes	NA	No	No	No	NA
2109	Muniguda	Ichhapur	Bamaseni	7	25	NA	No	No	No	0	No	Yes	NA	No	No	No	NA
2110	Muniguda	Ichhapur	Belamara	1	9	NA	No	No	No	0	No	Yes	NA	No	No	No	NA
2111	Muniguda	Ichhapur	Bhanpur	37	161	NA	No	No	No	0	No	Yes	NA	No	No	No	NA
2112	Muniguda	Ichhapur	Bijepur	96	331	NA	No	No	No	0	No	Yes	NA	No	No	No	NA
2113	Muniguda	Ichhapur	Boroguda	66	286	NA	No	No	No	0	No	Yes	NA	No	No	No	NA
2114	Muniguda	Ichhapur	Dambakatingpadar	58	255	NA	No	No	No	0	No	Yes	NA	No	No	No	NA
2115	Muniguda	Ichhapur	Dangubadi	142	539	NA	No	No	No	0	No	Yes	NA	Yes	No	No	NA
2116	Muniguda	Ichhapur	Dedingisaru	4	22	NA	No	No	No	0	No	Yes	NA	No	No	No	NA
2117	Muniguda	Ichhapur	Dengini	27	96	NA	No	No	No	0	No	Yes	NA	No	No	No	NA
2118	Muniguda	Ichhapur	Deraguma	41	162	NA	No	No	No	0	No	Yes	NA	No	No	No	NA
2119	Muniguda	Ichhapur	Dhangapadar	6	34	NA	No	No	No	0	No	Yes	NA	No	No	No	NA
2120	Muniguda	Ichhapur	Domanpadi	48	151	NA	No	No	No	0	No	Yes	NA	No	No	No	NA
2121	Muniguda	Ichhapur	Dumuniheju	56	258	NA	No	No	No	0	No	Yes	NA	No	No	No	NA
2122	Muniguda	Ichhapur	Gadiajhola	68	278	NA	No	No	No	0	No	Yes	NA	No	No	No	NA
2123	Muniguda	Ichhapur	Gadikhal	18	77	NA	No	No	No	0	No	Yes	NA	No	No	No	NA
2124	Muniguda	Ichhapur	Giriliguda	55	189	NA	No	No	No	0	No	Yes	NA	No	No	No	NA
2125	Muniguda	Ichhapur	Golaspadar	0	0	NA	No	No	No	0	No	Yes	NA	No	No	No	NA
2126	Muniguda	Ichhapur	Ichhapur	134	514	NA	No	No	No	0	No	Yes	NA	No	No	No	NA
2127	Muniguda	Ichhapur	Kakadamba	120	477	NA	No	No	No	0	No	Yes	NA	No	No	No	NA
2128	Muniguda	Ichhapur	Kanchanbhata	43	169	NA	No	No	No	0	No	Yes	NA	No	No	No	NA
2129	Muniguda	Ichhapur	Kandhakatingpadar	6	25	NA	No	No	No	0	No	Yes	NA	No	No	No	NA
2130	Muniguda	Ichhapur	Karakamaraka	20	100	NA	No	No	No	0	No	Yes	NA	No	No	No	NA
2131	Muniguda	Ichhapur	Kaseri	46	180	NA	No	No	No	0	No	Yes	NA	No	No	No	NA
2132	Muniguda	Ichhapur	Kendumara	33	129	NA	No	No	No	0	No	Yes	NA	No	No	No	NA
2133	Muniguda	Ichhapur	Kodaghati	72	278	NA	No	No	No	0	No	Yes	NA	No	No	No	NA
2134	Muniguda	Ichhapur	Loharpadar	44	159	NA	No	No	No	0	No	Yes	NA	No	No	No	NA
2135	Muniguda	Ichhapur	Madhupur	0	0	NA	No	No	No	0	No	Yes	NA	No	No	No	NA
2136	Muniguda	Ichhapur	Nuapada	5	31	NA	No	No	No	0	No	Yes	NA	No	No	No	NA
2137	Muniguda	Ichhapur	Odijambo	10	56	NA	No	No	No	0	No	Yes	NA	No	No	No	NA
2138	Muniguda	Ichhapur	Padelpadar	0	0	NA	No	No	No	0	No	Yes	NA	No	No	No	NA
2139	Muniguda	Ichhapur	Paikakatingpadar	31	134	NA	No	No	No	0	No	Yes	NA	No	No	No	NA
2140	Muniguda	Ichhapur	Pakhirgam	29	144	NA	No	No	No	0	No	Yes	NA	No	No	No	NA
2141	Muniguda	Ichhapur	Palamondra	4	14	NA	No	No	No	0	No	Yes	NA	No	No	No	NA

2142	Muniguda	Ichhapur	Permera	41	156	NA	No	No	No	0	No	Yes	NA	No	No	No	NA
2143	Muniguda	Ichhapur	Punder	0	0	NA	No	No	No	0	No	Yes	NA	No	No	No	NA
2144	Muniguda	Ichhapur	Purunapani	74	252	NA	No	No	No	0	No	Yes	NA	No	No	No	NA
2145	Muniguda	Ichhapur	Ranaspadar	28	119	NA	No	No	No	0	No	Yes	NA	No	No	No	NA
2146	Muniguda	Ichhapur	Sanagangara	18	95	NA	No	No	No	0	No	Yes	NA	No	No	No	NA
2147	Muniguda	Ichhapur	Sanakudelapadar	0	0	NA	No	No	No	0	No	Yes	NA	No	No	No	NA
2148	Muniguda	Ichhapur	Sananajhori	24	71	NA	No	No	No	0	No	Yes	NA	No	No	No	NA
2149	Muniguda	Ichhapur	Sangabalsa	69	258	NA	No	No	No	0	No	Yes	NA	No	No	No	NA
2150	Muniguda	Ichhapur	Sanonagihori	24	71	NA	No	No	No	0	No	Yes	NA	No	No	No	NA
2151	Muniguda	Ichhapur	Sapagaru	1	3	NA	No	No	No	0	No	Yes	NA	No	No	No	NA
2152	Muniguda	Ichhapur	Sikarapadar	0	0	NA	No	No	No	0	No	Yes	NA	No	No	No	NA
2153	Muniguda	Ichhapur	Terimiri	28	103	NA	No	No	No	0	No	Yes	NA	No	No	No	NA
2154	Muniguda	Ichhapur	Uchumuchi	7	32	NA	No	No	No	0	No	Yes	NA	No	No	No	NA
2155	Muniguda	Ichhapur	Udimaska	27	97	NA	No	No	No	0	No	Yes	NA	No	No	No	NA
2156	Muniguda	Jagdalpur	Ajurupa	13	48	NA	No	No	No	0	No	Yes	NA	No	No	No	NA
2157	Muniguda	Jagdalpur	Badomudra	146	615	NA	No	No	No	0	No	Yes	NA	No	No	No	NA
2158	Muniguda	Jagdalpur	Bangangam	83	345	NA	No	No	No	0	No	Yes	NA	No	No	No	NA
2159	Muniguda	Jagdalpur	Baramahulo	25	115	NA	No	No	No	0	No	Yes	NA	No	No	No	NA
2160	Muniguda	Jagdalpur	Bhurugam	79	312	NA	No	No	No	0	No	Yes	NA	No	No	No	NA
2161	Muniguda	Jagdalpur	Birili	29	188	NA	No	No	No	0	No	Yes	NA	No	No	No	NA
2162	Muniguda	Jagdalpur	Bondili	17	62	NA	No	No	No	0	No	Yes	NA	No	No	No	NA
2163	Muniguda	Jagdalpur	Boraguda	66	286	NA	No	No	No	0	No	Yes	NA	No	No	No	NA
2164	Muniguda	Jagdalpur	Dengorodi	0	0	NA	No	No	No	0	No	Yes	NA	No	No	No	NA
2165	Muniguda	Jagdalpur	Dimiriguda	7	24	NA	No	No	No	0	No	Yes	NA	No	No	No	NA
2166	Muniguda	Jagdalpur	Dingarpanga	4	12	NA	No	No	No	0	No	Yes	NA	No	No	No	NA
2167	Muniguda	Jagdalpur	Dularigam	17	68	NA	No	No	No	0	No	Yes	NA	No	No	No	NA
2168	Muniguda	Jagdalpur	Dumurigam	17	74	NA	No	No	No	0	No	Yes	NA	No	No	No	NA
2169	Muniguda	Jagdalpur	Gotiguda	146	588	NA	No	No	No	0	No	Yes	NA	No	No	No	NA
2170	Muniguda	Jagdalpur	Gudango	58	237	NA	No	No	No	0	No	Yes	NA	No	No	No	NA
2171	Muniguda	Jagdalpur	Gundriguda	43	188	NA	No	No	No	0	No	Yes	NA	No	No	No	NA
2172	Muniguda	Jagdalpur	Hatichanchada	21	89	NA	No	No	No	0	No	Yes	NA	No	No	No	NA
2173	Muniguda	Jagdalpur	Jagadalpur	337	1217	NA	No	No	No	0	No	Yes	NA	No	No	No	NA
2174	Muniguda	Jagdalpur	Kalikulotho	40	127	NA	No	No	No	0	No	Yes	NA	No	No	No	NA
2175	Muniguda	Jagdalpur	Kapakupa	9	27	NA	No	No	No	0	No	Yes	NA	No	No	No	NA
2176	Muniguda	Jagdalpur	Kathaseri	16	67	NA	No	No	No	0	No	Yes	NA	No	No	No	NA
2177	Muniguda	Jagdalpur	Kebadatola	0	0	NA	No	No	No	0	No	Yes	NA	No	No	No	NA
2178	Muniguda	Jagdalpur	Kondhatumundi	0	0	NA	No	No	No	0	No	Yes	NA	No	No	No	NA
2179	Muniguda	Jagdalpur	Korakupa	19	91	NA	No	No	No	0	No	Yes	NA	No	No	No	NA
2180	Muniguda	Jagdalpur	Kumbhibhata	6	25	NA	No	No	No	0	No	Yes	NA	No	No	No	NA
2181	Muniguda	Jagdalpur	Nundrubali	0	0	NA	No	No	No	0	No	Yes	NA	No	No	No	NA
2182	Muniguda	Jagdalpur	Penikona	0	0	NA	No	No	No	0	No	Yes	NA	No	No	No	NA
2183	Muniguda	Jagdalpur	S.Padiapadar	0	0	NA	No	No	No	0	No	Yes	NA	No	No	No	NA
2184	Muniguda	Jagdalpur	Saberinala	37	157	NA	No	No	No	0	No	Yes	NA	No	No	No	NA
2185	Muniguda	Jagdalpur	Samadala	51	214	NA	No	No	No	0	No	Yes	NA	No	No	No	NA

2186	Muniguda	Jagdalpur	Sanamudra	0	0	NA	No	No	No	0	No	Yes	NA	No	No	No	NA
2187	Muniguda	Jagdalpur	Sananaringipanga	37	132	NA	No	No	No	0	No	Yes	NA	No	No	No	NA
2188	Muniguda	Jagdalpur	Sargiguda	139	546	NA	No	No	No	0	No	Yes	NA	No	No	No	NA
2189	Muniguda	Jagdalpur	Sologudi	34	142	NA	No	No	No	0	No	Yes	NA	No	No	No	NA
2190	Muniguda	Jagdalpur	Titinigam	0	0	NA	No	No	No	0	No	Yes	NA	No	No	No	NA
2191	Muniguda	Jagdalpur	Tulasipadar	94	383	NA	No	No	No	0	No	Yes	NA	No	No	No	NA
2192	Muniguda	Jagdalpur	Udaypur	73	254	NA	No	No	No	0	No	Yes	NA	No	No	No	NA
2193	Muniguda	Kumudabali	Baringipadar	27	98	NA	No	No	No	0	No	Yes	NA	No	No	No	NA
2194	Muniguda	Kumudabali	Deokupuli	198	820	NA	No	No	Yes	River Vansadhara	No	Yes	NA	No	No	No	NA
2195	Muniguda	Kumudabali	Dhobagudi	80	312	NA	No	No	Yes	River Vansadhara	No	Yes	NA	No	No	No	NA
2196	Muniguda	Kumudabali	Dhuanpadar	92	359	NA	No	No	Yes	River Vansadhara	No	Yes	NA	No	No	No	NA
2197	Muniguda	Kumudabali	Gajakupuli	89	326	NA	No	No	Yes	River Vansadhara	No	Yes	NA	No	No	No	NA
2198	Muniguda	Kumudabali	Gumudi	51	210	NA	No	No	Yes	River Vansadhara	No	Yes	NA	No	No	No	NA
2199	Muniguda	Kumudabali	Kamalbada	105	469	NA	No	No	No	0	No	Yes	NA	No	No	No	NA
2200	Muniguda	Kumudabali	Kantarabali	42	141	NA	No	No	No	0	No	Yes	NA	No	No	No	NA
2201	Muniguda	Kumudabali	Kauguda	19	64	NA	No	No	No	0	No	Yes	NA	No	No	No	NA
2202	Muniguda	Kumudabali	Khajurupadar	73	325	NA	No	No	Yes	River Vansadhara	No	Yes	NA	No	No	No	NA
2203	Muniguda	Kumudabali	Khalopadar	91	381	NA	No	No	No	0	No	Yes	NA	No	No	No	NA
2204	Muniguda	Kumudabali	Kinam	62	259	NA	No	No	Yes	River Vansadhara	No	Yes	NA	No	No	No	NA
2205	Muniguda	Kumudabali	Koramohan	87	316	NA	No	No	Yes	River Vansadhara	No	Yes	NA	No	No	No	NA
2206	Muniguda	Kumudabali	Kumudabali	372	1620	NA	No	No	Yes	River Vansadhara	No	Yes	NA	No	No	No	NA
2207	Muniguda	Kumudabali	Ladipanga	20	68	NA	No	No	No	0	No	Yes	NA	No	No	No	NA
2208	Muniguda	Kumudabali	Padmapur	201	804	NA	No	No	No	0	No	Yes	NA	No	No	No	NA
2209	Muniguda	Kumudabali	Podimaska	56	239	NA	No	No	No	0	No	Yes	NA	No	No	No	NA
2210	Muniguda	Kumudabali	Singari	216	856	NA	No	No	Yes	River Vansadhara	No	Yes	NA	No	No	No	NA
2211	Muniguda	Kumudabali	Tebhapadar	28	108	NA	No	No	No	0	No	Yes	NA	No	No	No	NA
2212	Muniguda	Muniguda	Bhurushi Khamar	37	149	NA	No	No	No	0	No	Yes	NA	No	No	No	NA
2213	Muniguda	Muniguda	Gobardhan	925	3616	NA	No	No	No	0	No	Yes	NA	No	No	No	NA
2214	Muniguda	Muniguda	Konahd Gotiguda	223	974	NA	No	No	No	0	No	Yes	NA	No	No	No	NA
2215	Muniguda	Muniguda	Tikarpada	2072	8346	NA	No	No	No	0	No	Yes	NA	No	No	No	NA
2216	Muniguda	Munikhol	Ambadani	85	361	NA	No	No	No	0	No	Yes	NA	No	No	No	NA
2217	Muniguda	Munikhol	Bada Cherangapai	39	175	NA	No	No	No	0	No	Yes	NA	No	No	No	NA
2218	Muniguda	Munikhol	Bhaliapadar	138	606	NA	No	No	No	0	No	Yes	NA	No	No	No	NA
2219	Muniguda	Munikhol	Dangini	83	404	NA	No	No	No	0	No	Yes	NA	Yes	No	No	NA
2220	Muniguda	Munikhol	Dhamanpanga	46	209	NA	No	No	No	0	No	Yes	NA	No	No	No	NA
2221	Muniguda	Munikhol	Gugula Haimunda	26	127	NA	No	No	No	0	No	Yes	NA	No	No	No	NA
2222	Muniguda	Munikhol	Gunjapaju	87	411	NA	No	No	No	0	No	Yes	NA	No	No	No	NA
2223	Muniguda	Munikhol	Gunjudi	0	0	NA	No	No	No	0	No	Yes	NA	No	No	No	NA
2224	Muniguda	Munikhol	Kadamguda	11	52	NA	No	No	No	0	No	Yes	NA	No	No	No	NA
2225	Muniguda	Munikhol	Kolerapeta	72	265	NA	No	No	No	0	No	Yes	NA	No	No	No	NA
2226	Muniguda	Munikhol	Kota	16	67	NA	No	No	No	0	No	Yes	NA	No	No	No	NA
2227	Muniguda	Munikhol	Kudurumunda	20	71	NA	No	No	No	0	No	Yes	NA	No	No	No	NA
2228	Muniguda	Munikhol	Mereka Bandili	0	0	NA	No	No	No	0	No	Yes	NA	No	No	No	NA
2229	Muniguda	Munikhol	Munda	16	71	NA	No	No	No	0	No	Yes	NA	No	No	No	NA

2230	Muniguda	Munikhol	Munikhol	388	2992	NA	No	No	No	0	No	Yes	NA	No	No	No	NA
2231	Muniguda	Munikhol	Odapanga	0	0	NA	No	No	No	0	No	Yes	NA	No	No	No	NA
2232	Muniguda	Munikhol	Penubali	25	110	NA	No	No	No	0	No	Yes	NA	No	No	No	NA
2233	Muniguda	Munikhol	San Cherangapai	0	0	NA	No	No	No	0	No	Yes	NA	No	No	No	NA
2234	Muniguda	Munikhol	Seregapai	12	54	NA	No	No	No	0	No	Yes	NA	No	No	No	NA
2235	Muniguda	Munikhol	Sokata	27	213	NA	No	No	No	0	No	Yes	NA	No	No	No	NA
2236	Muniguda	Munikhol	Surudupai	7	29	NA	No	No	No	0	No	Yes	NA	No	No	No	NA
2237	Muniguda	Munikhol	Tamili	149	628	NA	No	No	No	0	No	Yes	NA	No	No	No	NA
2238	Muniguda	P. Ranipinda	Baghadangari	218	866	NA	No	No	No	0	No	Yes	NA	No	No	No	NA
2239	Muniguda	P. Ranipinda	Bamanjholi	10	39	NA	No	No	No	0	No	Yes	NA	No	No	No	NA
2240	Muniguda	P. Ranipinda	Dakadumuri	32	153	NA	No	No	No	0	No	Yes	NA	No	No	No	NA
2241	Muniguda	P. Ranipinda	G.Chandankhunti	22	105	NA	No	No	No	0	No	Yes	NA	No	No	No	NA
2242	Muniguda	P. Ranipinda	Goudabalijodi	70	384	NA	No	No	No	0	No	Yes	NA	No	No	No	NA
2243	Muniguda	P. Ranipinda	Jhigidi	129	520	NA	No	No	Yes	River Vansadhara	No	Yes	NA	No	No	No	NA
2244	Muniguda	P. Ranipinda	Kandhabalijodi	56	229	NA	No	No	No	0	No	Yes	NA	No	No	No	NA
2245	Muniguda	P. Ranipinda	Kondharanipinda	25	124	NA	No	No	No	0	No	Yes	NA	No	No	No	NA
2246	Muniguda	P. Ranipinda	Kuturupali	91	375	NA	No	No	No	0	No	Yes	NA	No	No	No	NA
2247	Muniguda	P. Ranipinda	Paikaranipinda	31	314	NA	No	No	Yes	River Vansadhara	No	Yes	NA	No	No	No	NA
2248	Muniguda	P. Ranipinda	Pediguda	75	307	NA	No	No	No	0	No	Yes	NA	No	No	No	NA
2249	Muniguda	P. Ranipinda	Sunakhunti	15	59	NA	No	No	No	0	No	Yes	NA	No	No	No	NA
2250	Muniguda	Patraguda	Bhurusi Khamar	166	644	NA	No	No	No	0	No	Yes	NA	No	No	No	NA
2251	Muniguda	Patraguda	Burujugura	41	184	NA	No	No	No	0	No	Yes	NA	No	No	No	NA
2252	Muniguda	Patraguda	Chhelianalo	185	739	NA	No	No	No	0	No	Yes	NA	No	No	No	NA
2253	Muniguda	Patraguda	Dorabariguda	35	173	NA	No	No	No	0	No	Yes	NA	No	No	No	NA
2254	Muniguda	Patraguda	Gandaguda	7	25	NA	No	No	No	0	No	Yes	NA	No	No	No	NA
2255	Muniguda	Patraguda	Goilkona	69	273	NA	No	No	No	0	No	Yes	NA	No	No	No	NA
2256	Muniguda	Patraguda	Jumuruguda	95	448	NA	No	No	No	0	No	Yes	NA	No	No	No	NA
2257	Muniguda	Patraguda	Karadabandha	194	835	NA	No	No	No	0	No	Yes	NA	No	No	No	NA
2258	Muniguda	Patraguda	Khalaguda	34	125	NA	No	No	No	0	No	Yes	NA	No	No	No	NA
2259	Muniguda	Patraguda	Kondhabariguda	0	0	NA	No	No	No	0	No	Yes	NA	No	No	No	NA
2260	Muniguda	Patraguda	Palakapada	17	57	NA	No	No	No	0	No	Yes	NA	No	No	No	NA
2261	Muniguda	Patraguda	Palam	18	78	NA	No	No	No	0	No	Yes	NA	No	No	No	NA
2262	Muniguda	Patraguda	Rajuluguda	0	0	NA	No	No	No	0	No	Yes	NA	No	No	No	NA
2263	Muniguda	Patraguda	Sarabali	63	259	NA	No	No	No	0	No	Yes	NA	No	No	No	NA
2264	Muniguda	Raghubari	Adagalu	13	52	NA	No	No	No	0	No	Yes	NA	No	No	No	NA
2265	Muniguda	Raghubari	Alibhotta	17	82	NA	No	No	No	0	No	Yes	NA	No	No	No	NA
2266	Muniguda	Raghubari	Badalpadar	0	0	NA	No	No	No	0	No	Yes	NA	No	No	No	NA
2267	Muniguda	Raghubari	Badapajibali	0	0	NA	No	No	No	0	No	Yes	NA	No	No	No	NA
2268	Muniguda	Raghubari	Bamandeo	7	34	NA	No	No	No	0	No	Yes	NA	No	No	No	NA
2269	Muniguda	Raghubari	Barataran	1	1	NA	No	No	No	0	No	Yes	NA	No	No	No	NA
2270	Muniguda	Raghubari	Bedapadar	6	32	NA	No	No	No	0	No	Yes	NA	No	No	No	NA
2271	Muniguda	Raghubari	Bhulugam	15	64	NA	No	No	No	0	No	Yes	NA	No	No	No	NA
2272	Muniguda	Raghubari	Bilangdani	3	15	NA	No	No	No	0	No	Yes	NA	No	No	No	NA
2273	Muniguda	Raghubari	Boringpadar	27	98	NA	No	No	No	0	No	Yes	NA	No	No	No	NA

2274	Muniguda	Raghubari	Dedingisoru	4	22	NA	No	No	No	0	No	Yes	NA	No	No	No	NA
2275	Muniguda	Raghubari	Denganaka	9	39	NA	No	No	No	0	No	Yes	NA	No	No	No	NA
2276	Muniguda	Raghubari	Dhusubali	1	1	NA	No	No	No	0	No	Yes	NA	No	No	No	NA
2277	Muniguda	Raghubari	Durupanga	3	13	NA	No	No	No	0	No	Yes	NA	No	No	No	NA
2278	Muniguda	Raghubari	Gondubaru	6	28	NA	No	No	No	0	No	Yes	NA	No	No	No	NA
2279	Muniguda	Raghubari	Gunjakhal	8	41	NA	No	No	No	0	No	Yes	NA	No	No	No	NA
2280	Muniguda	Raghubari	Gunusuru	3	19	NA	No	No	No	0	No	Yes	NA	No	No	No	NA
2281	Muniguda	Raghubari	Haripur	26	95	NA	No	No	No	0	No	Yes	NA	No	No	No	NA
2282	Muniguda	Raghubari	Jambapadar	9	37	NA	No	No	No	0	No	Yes	NA	No	No	No	NA
2283	Muniguda	Raghubari	Jharanigan	66	269	NA	No	No	No	0	No	Yes	NA	No	No	No	NA
2284	Muniguda	Raghubari	Jorigam	21	81	NA	No	No	No	0	No	Yes	NA	No	No	No	NA
2285	Muniguda	Raghubari	Kadanibaru	14	57	NA	No	No	No	0	No	Yes	NA	No	No	No	NA
2286	Muniguda	Raghubari	Kataminang	12	50	NA	No	No	No	0	No	Yes	NA	No	No	No	NA
2287	Muniguda	Raghubari	Khaliaguda	177	638	NA	No	No	No	0	No	Yes	NA	No	No	No	NA
2288	Muniguda	Raghubari	Khirikijhola	0	0	NA	No	No	No	0	No	Yes	NA	No	No	No	NA
2289	Muniguda	Raghubari	Kurubaru	23	97	NA	No	No	No	0	No	Yes	NA	No	No	No	NA
2290	Muniguda	Raghubari	Madagalu	11	38	NA	No	No	No	0	No	Yes	NA	No	No	No	NA
2291	Muniguda	Raghubari	Matambaru	11	39	NA	No	No	No	0	No	Yes	NA	No	No	No	NA
2292	Muniguda	Raghubari	Padalpadar	0	0	NA	No	No	No	0	No	Yes	NA	No	No	No	NA
2293	Muniguda	Raghubari	Patana	5	17	NA	No	No	No	0	No	Yes	NA	No	No	No	NA
2294	Muniguda	Raghubari	Raghubari	176	658	NA	No	No	No	0	No	Yes	NA	No	No	No	NA
2295	Muniguda	Raghubari	Raikota	9	34	NA	No	No	No	0	No	Yes	NA	No	No	No	NA
2296	Muniguda	Raghubari	Sanapajibali	0	0	NA	No	No	No	0	No	Yes	NA	No	No	No	NA
2297	Muniguda	Raghubari	Silkodi	32	127	NA	No	No	Yes	River Vansadhara	No	Yes	NA	No	No	No	NA
2298	Muniguda	Raghubari	Siriljholi	28	104	NA	No	No	No	0	No	Yes	NA	No	No	No	NA
2299	Muniguda	Raghubari	Sudakipadar	29	119	NA	No	No	No	0	No	Yes	NA	No	No	No	NA
2300	Muniguda	Raghubari	Sudepadar	20	89	NA	No	No	No	0	No	Yes	NA	No	No	No	NA
2301	Muniguda	Raghubari	Suterpadar	11	59	NA	No	No	No	0	No	Yes	NA	No	No	No	NA
2302	Muniguda	Raghubari	Uchukapadu	12	55	NA	No	No	No	0	No	Yes	NA	No	No	No	NA
2303	Muniguda	Raghubari	Udelmaska	26	103	NA	No	No	No	0	No	Yes	NA	No	No	No	NA
2304	Muniguda	Raghubari	Umberu	15	57	NA	No	No	No	0	No	Yes	NA	No	No	No	NA
2305	Muniguda	Saradhapur	Ambrikola	18	80	NA	No	No	No	0	No	Yes	NA	No	No	No	NA
2306	Muniguda	Saradhapur	Angaraju	12	45	NA	No	No	No	0	No	Yes	NA	No	No	No	NA
2307	Muniguda	Saradhapur	Badakandulpada	8	32	NA	No	No	No	0	No	Yes	NA	No	No	No	NA
2308	Muniguda	Saradhapur	Baistanbahal	13	58	NA	No	No	No	0	No	Yes	NA	No	No	No	NA
2309	Muniguda	Saradhapur	Bakalaka	5	21	NA	No	No	No	0	No	Yes	NA	No	No	No	NA
2310	Muniguda	Saradhapur	Bamuni	15	59	NA	No	No	No	0	No	Yes	NA	No	No	No	NA
2311	Muniguda	Saradhapur	Banipanga	22	86	NA	No	No	No	0	No	Yes	NA	No	No	No	NA
2312	Muniguda	Saradhapur	Beruguda	97	371	NA	No	No	No	0	No	Yes	NA	No	No	No	NA
2313	Muniguda	Saradhapur	Biramal	0	0	NA	No	No	No	0	No	Yes	NA	No	No	No	NA
2314	Muniguda	Saradhapur	Bondhuguda	61	260	NA	No	No	No	0	No	Yes	NA	No	No	No	NA
2315	Muniguda	Saradhapur	Budagudi	3	17	NA	No	No	No	0	No	Yes	NA	No	No	No	NA
2316	Muniguda	Saradhapur	Chachapanga	0	0	NA	No	No	No	0	No	Yes	NA	No	No	No	NA
2317	Muniguda	Saradhapur	Dambaguda	29	128	NA	No	No	No	0	No	Yes	NA	Yes	No	No	NA

2318	Muniguda	Saradhapur	Dasidak	1	3	NA	No	No	No	0	No	Yes	NA	No	No	No	NA
2319	Muniguda	Saradhapur	Durupanga	24	102	NA	No	No	No	0	No	Yes	NA	No	No	No	NA
2320	Muniguda	Saradhapur	Gandurgaon	23	90	NA	No	No	No	0	No	Yes	NA	No	No	No	NA
2321	Muniguda	Saradhapur	Gundriguda	13	59	NA	No	No	No	0	No	Yes	NA	No	No	No	NA
2322	Muniguda	Saradhapur	Hatipeta	8	37	NA	No	No	No	0	No	Yes	NA	No	No	No	NA
2323	Muniguda	Saradhapur	Janabali	75	259	NA	No	No	Yes	River Vansadhara	No	Yes	NA	No	No	No	NA
2324	Muniguda	Saradhapur	Karadanga	5	21	NA	No	No	No	0	No	Yes	NA	No	No	No	NA
2325	Muniguda	Saradhapur	Katikola	1	6	NA	No	No	No	0	No	Yes	NA	No	No	No	NA
2326	Muniguda	Saradhapur	Khambariguda	56	229	NA	No	No	No	0	No	Yes	NA	No	No	No	NA
2327	Muniguda	Saradhapur	Kharakupa	0	0	NA	No	No	No	0	No	Yes	NA	No	No	No	NA
2328	Muniguda	Saradhapur	Kotalabhatta	7	36	NA	No	No	No	0	No	Yes	NA	No	No	No	NA
2329	Muniguda	Saradhapur	Kujingi	19	89	NA	No	No	No	0	No	Yes	NA	No	No	No	NA
2330	Muniguda	Saradhapur	Kutunipadar	16	64	NA	No	No	No	0	No	Yes	NA	No	No	No	NA
2331	Muniguda	Saradhapur	Landubari	31	109	NA	No	No	No	0	No	Yes	NA	No	No	No	NA
2332	Muniguda	Saradhapur	Langalbeda	31	130	NA	No	No	No	0	No	Yes	NA	No	No	No	NA
2333	Muniguda	Saradhapur	Laxmipur	39	114	NA	No	No	No	0	No	Yes	NA	No	No	No	NA
2334	Muniguda	Saradhapur	Lelubaru	8	37	NA	No	No	No	0	No	Yes	NA	No	No	No	NA
2335	Muniguda	Saradhapur	Malimunda	8	36	NA	No	No	No	0	No	Yes	NA	No	No	No	NA
2336	Muniguda	Saradhapur	Melachua	35	146	NA	No	No	No	0	No	Yes	NA	No	No	No	NA
2337	Muniguda	Saradhapur	Nundrubadi	1	7	NA	No	No	No	0	No	Yes	NA	No	No	No	NA
2338	Muniguda	Saradhapur	Pajenpadar	1	4	NA	No	No	No	0	No	Yes	NA	No	No	No	NA
2339	Muniguda	Saradhapur	Pandramunda	102	395	NA	No	No	No	0	No	Yes	NA	No	No	No	NA
2340	Muniguda	Saradhapur	Paritola	19	98	NA	No	No	No	0	No	Yes	NA	No	No	No	NA
2341	Muniguda	Saradhapur	Podagudi	4	20	NA	No	No	No	0	No	Yes	NA	No	No	No	NA
2342	Muniguda	Saradhapur	Sakadgam	18	75	NA	No	No	No	0	No	Yes	NA	No	No	No	NA
2343	Muniguda	Saradhapur	Sanokandulpada	6	33	NA	No	No	No	0	No	Yes	NA	No	No	No	NA
2344	Muniguda	Saradhapur	Saradhapur	108	437	NA	No	No	No	0	No	Yes	NA	No	No	No	NA
2345	Muniguda	Saradhapur	Sargibari	39	154	NA	No	No	No	0	No	Yes	NA	No	No	No	NA
2346	Muniguda	Saradhapur	Sikasoru	22	80	NA	No	No	No	0	No	Yes	NA	No	No	No	NA
2347	Muniguda	Saradhapur	Sudakipadar	6	25	NA	No	No	No	0	No	Yes	NA	No	No	No	NA
2348	Muniguda	Saradhapur	Sundipadar	18	75	NA	No	No	No	0	No	Yes	NA	No	No	No	NA
2349	Muniguda	Saradhapur	Tangikiari	7	22	NA	No	No	No	0	No	Yes	NA	No	No	No	NA
2350	Muniguda	Saradhapur	Tanginipadar	0	0	NA	No	No	No	0	No	Yes	NA	No	No	No	NA
2351	Muniguda	Saradhapur	Thuagudi	20	99	NA	No	No	No	0	No	Yes	NA	No	No	No	NA
2352	Muniguda	Saradhapur	Thuapadi	54	204	NA	No	No	No	0	No	Yes	NA	No	No	No	NA
2353	Muniguda	Saradhapur	Tikarpada	31	145	NA	No	No	No	0	No	Yes	NA	No	No	No	NA
2354	Muniguda	Sibapadar	Ankurabali	0	0	NA	No	No	Yes	River Vansadhara	No	Yes	NA	No	No	No	NA
2355	Muniguda	Sibapadar	Asurapada	114	495	NA	No	No	No	0	No	Yes	NA	No	No	No	NA
2356	Muniguda	Sibapadar	Bada Manjurikupa	71	295	NA	No	No	No	0	No	Yes	NA	No	No	No	NA
2357	Muniguda	Sibapadar	Bada Siringulu	12	62	NA	No	No	No	0	No	Yes	NA	No	No	No	NA
2358	Muniguda	Sibapadar	Badadahikhal	187	720	NA	No	No	No	0	No	Yes	NA	No	No	No	NA
2359	Muniguda	Sibapadar	Bandhuguda	61	260	NA	No	No	No	0	No	Yes	NA	No	No	No	NA
2360	Muniguda	Sibapadar	Baturi	26	76	NA	No	No	No	0	No	Yes	NA	No	No	No	NA
2361	Muniguda	Sibapadar	Bijabandali	91	342	NA	No	No	No	0	No	Yes	NA	No	No	No	NA

2362	Muniguda	Sibapadar	Chodoranga	32	125	NA	No	No	No	0	No	Yes	NA	No	No	No	NA
2363	Muniguda	Sibapadar	Dhepaguda	62	223	NA	No	No	No	0	No	Yes	NA	No	No	No	NA
2364	Muniguda	Sibapadar	Dhondra	27	145	NA	No	No	No	0	No	Yes	NA	No	No	No	NA
2365	Muniguda	Sibapadar	Dumbesi	26	111	NA	No	No	No	0	No	Yes	NA	No	No	No	NA
2366	Muniguda	Sibapadar	Durukilma	155	562	NA	No	No	No	0	No	Yes	NA	No	No	No	NA
2367	Muniguda	Sibapadar	Gandhichua	31	127	NA	No	No	No	0	No	Yes	NA	No	No	No	NA
2368	Muniguda	Sibapadar	Gelakuta	0	0	NA	No	No	No	0	No	Yes	NA	No	No	No	NA
2369	Muniguda	Sibapadar	Ghodaghati	9	35	NA	No	No	No	0	No	Yes	NA	No	No	No	NA
2370	Muniguda	Sibapadar	Goudaguda	49	163	NA	No	No	No	0	No	Yes	NA	No	No	No	NA
2371	Muniguda	Sibapadar	Hatadahikhal	80	284	NA	No	No	No	0	No	Yes	NA	No	No	No	NA
2372	Muniguda	Sibapadar	Hatipadar	144	480	NA	No	No	No	0	No	Yes	NA	No	No	No	NA
2373	Muniguda	Sibapadar	Jarapa	7	32	NA	No	No	No	0	No	Yes	NA	No	No	No	NA
2374	Muniguda	Sibapadar	Jhikimiki	9	30	NA	No	No	No	0	No	Yes	NA	No	No	No	NA
2375	Muniguda	Sibapadar	Jhiliguda	30	110	NA	No	No	No	0	No	Yes	NA	No	No	No	NA
2376	Muniguda	Sibapadar	Kadalima	115	406	NA	No	No	No	0	No	Yes	NA	No	No	No	NA
2377	Muniguda	Sibapadar	Kesarpadi	16	79	NA	No	No	No	0	No	Yes	NA	No	No	No	NA
2378	Muniguda	Sibapadar	Khambesi	22	105	NA	No	No	No	0	No	Yes	NA	No	No	No	NA
2379	Muniguda	Sibapadar	Khebedatula	38	143	NA	No	No	No	0	No	Yes	NA	No	No	No	NA
2380	Muniguda	Sibapadar	Khuntabadi	34	123	NA	No	No	No	0	No	Yes	NA	No	No	No	NA
2381	Muniguda	Sibapadar	Koradanga	96	374	NA	No	No	No	0	No	Yes	NA	No	No	No	NA
2382	Muniguda	Sibapadar	Kukurlima	12	53	NA	No	No	No	0	No	Yes	NA	No	No	No	NA
2383	Muniguda	Sibapadar	Lotaguda	33	140	NA	No	No	No	0	No	Yes	NA	No	No	No	NA
2384	Muniguda	Sibapadar	Maguni	63	221	NA	No	No	No	0	No	Yes	NA	No	No	No	NA
2385	Muniguda	Sibapadar	Majhidahikhal	5	14	NA	No	No	No	0	No	Yes	NA	No	No	No	NA
2386	Muniguda	Sibapadar	Mandikana	0	0	NA	No	No	No	0	No	Yes	NA	No	No	No	NA
2387	Muniguda	Sibapadar	Pajibali	83	344	NA	No	No	No	0	No	Yes	NA	No	No	No	NA
2388	Muniguda	Sibapadar	Panimunda	75	306	NA	No	No	No	0	No	Yes	NA	No	No	No	NA
2389	Muniguda	Sibapadar	Pirelapadar	9	47	NA	No	No	No	0	No	Yes	NA	No	No	No	NA
2390	Muniguda	Sibapadar	Sana Manjurikupa	29	137	NA	No	No	No	0	No	Yes	NA	No	No	No	NA
2391	Muniguda	Sibapadar	Sana Siringulu	12	61	NA	No	No	No	0	No	Yes	NA	No	No	No	NA
2392	Muniguda	Sibapadar	Serakapadi	18	88	NA	No	No	No	0	No	Yes	NA	No	No	No	NA
2393	Muniguda	Sibapadar	Sibapadar	259	1183	NA	No	No	No	0	No	Yes	NA	No	No	No	NA
2394	Muniguda	Sibapadar	Sitarampur	39	145	NA	No	No	No	0	No	Yes	NA	No	No	No	NA
2395	Muniguda	Sibapadar	Sunabandha	3	16	NA	No	No	No	0	No	Yes	NA	No	No	No	NA
2396	Muniguda	Sibapadar	Tikarapada	0	0	NA	No	No	No	0	No	Yes	NA	No	No	No	NA
2397	Muniguda	Sibapadar	Uchhakamba	0	0	NA	No	No	No	0	No	Yes	NA	No	No	No	NA
2398	Muniguda	Telengapadar	Ankulpadar	26	108	NA	No	No	No	0	No	Yes	NA	No	No	No	NA
2399	Muniguda	Telengapadar	Bada Bankili	113	468	NA	No	No	No	0	No	Yes	NA	No	No	No	NA
2400	Muniguda	Telengapadar	Bandhuguda	0	0	NA	No	No	No	0	No	Yes	NA	No	No	No	NA
2401	Muniguda	Telengapadar	Barikhal	58	232	NA	No	No	No	0	No	Yes	NA	No	No	No	NA
2402	Muniguda	Telengapadar	Dhippaguda	98	287	NA	No	No	No	0	No	Yes	NA	No	No	No	NA
2403	Muniguda	Telengapadar	Gangarapada	87	351	NA	No	No	No	0	No	Yes	NA	No	No	No	NA
2404	Muniguda	Telengapadar	Gorlagudi	14	59	NA	No	No	No	0	No	Yes	NA	No	No	No	NA
2405	Muniguda	Telengapadar	Kanedipadar	70	242	NA	No	No	No	0	No	Yes	NA	No	No	No	NA

2406	Muniguda	Telengapadar	Kanimani	72	265	NA	No	No	No	0	No	Yes	NA	No	No	No	NA
2407	Muniguda	Telengapadar	Karadapanga	34	179	NA	No	No	No	0	No	Yes	NA	No	No	No	NA
2408	Muniguda	Telengapadar	Khilamunda	72	288	NA	No	No	No	0	No	Yes	NA	No	No	No	NA
2409	Muniguda	Telengapadar	Kujungi	0	0	NA	No	No	No	0	No	Yes	NA	No	No	No	NA
2410	Muniguda	Telengapadar	Kukarabali	0	0	NA	No	No	No	0	No	Yes	NA	No	No	No	NA
2411	Muniguda	Telengapadar	Kurukuti	10	44	NA	No	No	No	0	No	Yes	NA	No	No	No	NA
2412	Muniguda	Telengapadar	Madhu Munda	123	446	NA	No	No	No	0	No	Yes	NA	No	No	No	NA
2413	Muniguda	Telengapadar	Mundiguda	0	0	NA	No	No	No	0	No	Yes	NA	No	No	No	NA
2414	Muniguda	Telengapadar	Patrani	7	33	NA	No	No	No	0	No	Yes	NA	No	No	No	NA
2415	Muniguda	Telengapadar	Sana Bankili	27	116	NA	No	No	No	0	No	Yes	NA	No	No	No	NA
2416	Muniguda	Telengapadar	Selama	104	382	NA	No	No	No	0	No	Yes	NA	No	No	No	NA
2417	Muniguda	Telengapadar	Sikakhal	1	3	NA	No	No	No	0	No	Yes	NA	No	No	No	NA
2418	Muniguda	Telengapadar	Singarada	18	87	NA	No	No	No	0	No	Yes	NA	No	No	No	NA
2419	Muniguda	Telengapadar	Tarabadi	15	72	NA	No	No	No	0	No	Yes	NA	No	No	No	NA
2420	Muniguda	Telengapadar	Telengapadar	154	595	NA	No	No	No	0	No	Yes	NA	No	No	No	NA
2421	Muniguda	Telengapadar	Temapadar	6	26	NA	No	No	No	0	No	Yes	NA	No	No	No	NA
2422	Chandrapur	Bijapur	Bapla	33	207	NA	No	No	No	0	No	Yes	NA	No	No	No	NA
2423	Chandrapur	Bijapur	Bijapur	232	1118	NA	No	No	Yes	River Vansadhara	No	Yes	NA	No	No	No	NA
2424	Chandrapur	Bijapur	Bontala	32	179	NA	No	No	No	0	No	Yes	NA	No	No	No	NA
2425	Chandrapur	Bijapur	Duspanga	35	166	NA	No	No	No	0	No	Yes	NA	No	No	No	NA
2426	Chandrapur	Bijapur	Gandagudi	45	216	NA	No	No	No	0	No	Yes	NA	No	No	No	NA
2427	Chandrapur	Bijapur	Gundriguda	157	741	NA	No	No	Yes	River Vansadhara	No	Yes	NA	No	No	No	NA
2428	Chandrapur	Bijapur	Kamipadaru	30	127	NA	No	No	No	0	No	Yes	NA	No	No	No	NA
2429	Chandrapur	Bijapur	Kamupadar	50	241	NA	No	No	No	0	No	Yes	NA	No	No	No	NA
2430	Chandrapur	Bijapur	Kendra	14	71	NA	No	No	No	0	No	Yes	NA	No	No	No	NA
2431	Chandrapur	Bijapur	Khilundi	56	279	NA	No	No	No	0	No	Yes	NA	No	No	No	NA
2432	Chandrapur	Bijapur	Lambruguda	29	190	NA	No	No	No	0	No	Yes	NA	No	No	No	NA
2433	Chandrapur	Bijapur	Lundruguda	28	157	NA	No	No	No	0	No	Yes	NA	No	No	No	NA
2434	Chandrapur	Bijapur	Madhukuruda	92	430	NA	No	No	No	0	No	Yes	NA	No	No	No	NA
2435	Chandrapur	Bijapur	Moraguda	26	158	NA	No	No	No	0	No	Yes	NA	No	No	No	NA
2436	Chandrapur	Bijapur	Morchiguda	88	360	NA	No	No	No	0	No	Yes	NA	No	No	No	NA
2437	Chandrapur	Bijapur	Pankalgudi	7	52	NA	No	No	No	0	No	Yes	NA	No	No	No	NA
2438	Chandrapur	Bijapur	Rabiguda	54	302	NA	No	No	No	0	No	Yes	NA	No	No	No	NA
2439	Chandrapur	Bijapur	Samaniju	7	36	NA	No	No	No	0	No	Yes	NA	No	No	No	NA
2440	Chandrapur	Bijapur	Sanapankal	18	86	NA	No	No	No	0	No	Yes	NA	No	No	No	NA
2441	Chandrapur	Bijapur	Sikargudi	54	270	NA	No	No	No	0	No	Yes	NA	No	No	No	NA
2442	Chandrapur	Bijapur	Siripudi/Siripur	36	181	NA	No	No	No	0	No	Yes	NA	No	No	No	NA
2443	Chandrapur	Bijapur	Somaju	1	7	NA	No	No	No	0	No	Yes	NA	No	No	No	NA
2444	Chandrapur	Bijapur	Suresi	16	81	NA	No	No	No	0	No	Yes	NA	No	No	No	NA
2445	Chandrapur	Bijapur	Surulu	24	119	NA	No	No	No	0	No	Yes	NA	No	No	No	NA
2446	Chandrapur	Budubali	Amblima	32	154	NA	No	No	No	0	No	Yes	NA	No	No	No	NA
2447	Chandrapur	Budubali	Balimukuti	15	78	NA	No	No	No	0	No	Yes	NA	No	No	No	NA
2448	Chandrapur	Budubali	Bauribeda	26	112	NA	No	No	No	0	No	Yes	NA	No	No	No	NA
2449	Chandrapur	Budubali	Boda Goliguda	42	199	NA	No	No	No	0	No	Yes	NA	No	No	No	NA

2450	Chandrapur	Budubali	Borchiguda	60	229	NA	No	No	No	0	No	Yes	NA	No	No	No	NA
2451	Chandrapur	Budubali	Botalaguda	8	33	NA	No	No	No	0	No	Yes	NA	No	No	No	NA
2452	Chandrapur	Budubali	Brahaguda	17	83	NA	No	No	No	0	No	Yes	NA	No	No	No	NA
2453	Chandrapur	Budubali	Budubali	123	727	NA	No	No	Yes	River Vansadhara	No	Yes	NA	No	No	No	NA
2454	Chandrapur	Budubali	Demagudi	25	131	NA	No	No	No	0	No	Yes	NA	No	No	No	NA
2455	Chandrapur	Budubali	Dodajanigi	2	15	NA	No	No	No	0	No	Yes	NA	No	No	No	NA
2456	Chandrapur	Budubali	Gadabali	12	79	NA	No	No	No	0	No	Yes	NA	No	No	No	NA
2457	Chandrapur	Budubali	Gadargudi	22	91	NA	No	No	No	0	No	Yes	NA	No	No	No	NA
2458	Chandrapur	Budubali	Gedabadiri	35	167	NA	No	No	No	0	No	Yes	NA	No	No	No	NA
2459	Chandrapur	Budubali	Gilamgkupuda	87	603	NA	No	No	No	0	No	Yes	NA	No	No	No	NA
2460	Chandrapur	Budubali	Goigada	20	94	NA	No	No	No	0	No	Yes	NA	No	No	No	NA
2461	Chandrapur	Budubali	Goladaka	2	6	NA	No	No	No	0	No	Yes	NA	No	No	No	NA
2462	Chandrapur	Budubali	Jarapa	112	388	NA	No	No	No	0	No	Yes	NA	No	No	No	NA
2463	Chandrapur	Budubali	Jariguma	44	195	NA	No	No	No	0	No	Yes	NA	No	No	No	NA
2464	Chandrapur	Budubali	Khamargudi	30	146	NA	No	No	No	0	No	Yes	NA	No	No	No	NA
2465	Chandrapur	Budubali	Kilagudi	2	7	NA	No	No	No	0	No	Yes	NA	No	No	No	NA
2466	Chandrapur	Budubali	Kodisor	78	373	NA	No	No	No	0	No	Yes	NA	No	No	No	NA
2467	Chandrapur	Budubali	Kudumguda	66	365	NA	No	No	No	0	No	Yes	NA	No	No	No	NA
2468	Chandrapur	Budubali	Mundamaha	7	32	NA	No	No	No	0	No	Yes	NA	No	No	No	NA
2469	Chandrapur	Budubali	Oadingi	11	52	NA	No	No	No	0	No	Yes	NA	No	No	No	NA
2470	Chandrapur	Budubali	Padi	16	97	NA	No	No	No	0	No	Yes	NA	No	No	No	NA
2471	Chandrapur	Budubali	Patangudi	23	117	NA	No	No	No	0	No	Yes	NA	No	No	No	NA
2472	Chandrapur	Budubali	Pideti	13	63	NA	No	No	No	0	No	Yes	NA	No	No	No	NA
2473	Chandrapur	Budubali	Pinakaru	35	195	NA	No	No	No	0	No	Yes	NA	No	No	No	NA
2474	Chandrapur	Budubali	Pukara	20	101	NA	No	No	No	0	No	Yes	NA	No	No	No	NA
2475	Chandrapur	Budubali	Rungudi	15	70	NA	No	No	No	0	No	Yes	NA	No	No	No	NA
2476	Chandrapur	Budubali	Sana Goliguda	24	108	NA	No	No	No	0	No	Yes	NA	No	No	No	NA
2477	Chandrapur	Budubali	Sarupadu	9	41	NA	No	No	No	0	No	Yes	NA	No	No	No	NA
2478	Chandrapur	Budubali	Singamundi	46	181	NA	No	No	No	0	No	Yes	NA	No	No	No	NA
2479	Chandrapur	Budubali	Sorisamali	9	48	NA	No	No	No	0	No	Yes	NA	No	No	No	NA
2480	Chandrapur	Budubali	Sulkamaha	2	8	NA	No	No	No	0	No	Yes	NA	No	No	No	NA
2481	Chandrapur	Budubali	Suruguda	4	21	NA	No	No	No	0	No	Yes	NA	No	No	No	NA
2482	Chandrapur	Chandrapur	Adama	10	56	NA	No	No	No	0	No	Yes	NA	No	No	No	NA
2483	Chandrapur	Chandrapur	Ajiponga	55	261	NA	No	No	No	0	No	Yes	NA	No	No	No	NA
2484	Chandrapur	Chandrapur	Belamguda	30	153	NA	No	No	No	0	No	Yes	NA	No	No	No	NA
2485	Chandrapur	Chandrapur	Bhogabadi	32	176	NA	No	No	No	0	No	Yes	NA	No	No	No	NA
2486	Chandrapur	Chandrapur	Bidibadiri	19	86	NA	No	No	No	0	No	Yes	NA	No	No	No	NA
2487	Chandrapur	Chandrapur	Bondagudi	36	209	NA	No	No	No	0	No	Yes	NA	No	No	No	NA
2488	Chandrapur	Chandrapur	Bondhari	265	1171	NA	No	No	No	0	No	Yes	NA	No	No	No	NA
2489	Chandrapur	Chandrapur	Chandrapur	577	2963	NA	No	No	No	0	No	Yes	NA	No	No	No	NA
2490	Chandrapur	Chandrapur	Chotarigam	49	273	NA	No	No	No	0	No	Yes	NA	No	No	No	NA
2491	Chandrapur	Chandrapur	Chuichipanga	13	75	NA	No	No	No	0	No	Yes	NA	No	No	No	NA
2492	Chandrapur	Chandrapur	Gondesi	15	103	NA	No	No	No	0	No	Yes	NA	No	No	No	NA
2493	Chandrapur	Chandrapur	Kirima	46	221	NA	No	No	No	0	No	Yes	NA	No	No	No	NA

2494	Chandrapur	Chandrapur	Kurupagada	18	114	NA	No	No	No	0	No	Yes	NA	No	No	No	NA
2495	Chandrapur	Chandrapur	Kuttama	78	388	NA	No	No	No	0	No	Yes	NA	No	No	No	NA
2496	Chandrapur	Chandrapur	Latiguda	22	122	NA	No	No	No	0	No	Yes	NA	No	No	No	NA
2497	Chandrapur	Chandrapur	Muchuligudi	27	139	NA	No	No	No	0	No	Yes	NA	No	No	No	NA
2498	Chandrapur	Chandrapur	Munarigam	72	373	NA	No	No	No	0	No	Yes	NA	No	No	No	NA
2499	Chandrapur	Dangasarada	Bada Pandrakhal	101	428	NA	No	No	Yes	River Vansadhara	No	Yes	NA	No	No	No	NA
2500	Chandrapur	Dangasarada	Belkabaju	72	318	NA	No	No	Yes	River Vansadhara	No	Yes	NA	No	No	No	NA
2501	Chandrapur	Dangasarada	Bhaluguda	3	14	NA	No	No	No	0	No	Yes	NA	No	No	No	NA
2502	Chandrapur	Dangasarada	Bondili	1	3	NA	No	No	No	0	No	Yes	NA	No	No	No	NA
2503	Chandrapur	Dangasarada	Daberi	65	313	NA	No	No	No	0	No	Yes	NA	No	No	No	NA
2504	Chandrapur	Dangasarada	Dangasarada	305	1461	NA	No	No	Yes	River Vansadhara	No	Yes	NA	No	No	No	NA
2505	Chandrapur	Dangasarada	Dekapinga	10	46	NA	No	No	No	0	No	Yes	NA	No	No	No	NA
2506	Chandrapur	Dangasarada	Dibagudi	66	339	NA	No	No	No	0	No	Yes	NA	No	No	No	NA
2507	Chandrapur	Dangasarada	Dimiriguda	11	51	NA	No	No	No	0	No	Yes	NA	No	No	No	NA
2508	Chandrapur	Dangasarada	Dodoganda	25	111	NA	No	No	No	0	No	Yes	NA	No	No	No	NA
2509	Chandrapur	Dangasarada	Dokachimunda	8	39	NA	No	No	No	0	No	Yes	NA	No	No	No	NA
2510	Chandrapur	Dangasarada	Gamagudi	33	143	NA	No	No	No	0	No	Yes	NA	No	No	No	NA
2511	Chandrapur	Dangasarada	Garadanggudi	25	108	NA	No	No	No	0	No	Yes	NA	No	No	No	NA
2512	Chandrapur	Dangasarada	Godenga	8	42	NA	No	No	No	0	No	Yes	NA	No	No	No	NA
2513	Chandrapur	Dangasarada	Gumkori	37	160	NA	No	No	No	0	No	Yes	NA	No	No	No	NA
2514	Chandrapur	Dangasarada	Guruguda	0	0	NA	No	No	No	0	No	Yes	NA	No	No	No	NA
2515	Chandrapur	Dangasarada	Jabagudi	16	94	NA	No	No	No	0	No	Yes	NA	No	No	No	NA
2516	Chandrapur	Dangasarada	Jhodingi	19	86	NA	No	No	No	0	No	Yes	NA	No	No	No	NA
2517	Chandrapur	Dangasarada	Jugapadar	60	184	NA	No	No	No	0	No	Yes	NA	No	No	No	NA
2518	Chandrapur	Dangasarada	Kalagudi	17	86	NA	No	No	No	0	No	Yes	NA	No	No	No	NA
2519	Chandrapur	Dangasarada	Kerenja	44	203	NA	No	No	No	0	No	Yes	NA	No	No	No	NA
2520	Chandrapur	Dangasarada	Khariguda	13	53	NA	No	No	No	0	No	Yes	NA	No	No	No	NA
2521	Chandrapur	Dangasarada	Kinjirimala	10	48	NA	No	No	No	0	No	Yes	NA	No	No	No	NA
2522	Chandrapur	Dangasarada	Kuandaudi	14	68	NA	No	No	No	0	No	Yes	NA	No	No	No	NA
2523	Chandrapur	Dangasarada	Kujingikupuli	2	5	NA	No	No	No	0	No	Yes	NA	No	No	No	NA
2524	Chandrapur	Dangasarada	Kutudukupa	46	235	NA	No	No	No	0	No	Yes	NA	Yes	No	No	NA
2525	Chandrapur	Dangasarada	Lajeri	3	20	NA	No	No	No	0	No	Yes	NA	No	No	No	NA
2526	Chandrapur	Dangasarada	Madagudi	11	50	NA	No	No	No	0	No	Yes	NA	No	No	No	NA
2527	Chandrapur	Dangasarada	Madigudi	50	251	NA	No	No	No	0	No	Yes	NA	Yes	No	No	NA
2528	Chandrapur	Dangasarada	Maragudi	4	16	NA	No	No	No	0	No	Yes	NA	No	No	No	NA
2529	Chandrapur	Dangasarada	Meragudi	11	57	NA	No	No	No	0	No	Yes	NA	No	No	No	NA
2530	Chandrapur	Dangasarada	Mochiguda	17	88	NA	No	No	No	0	No	Yes	NA	No	No	No	NA
2531	Chandrapur	Dangasarada	Nauduguda	35	155	NA	No	No	No	0	No	Yes	NA	No	No	No	NA
2532	Chandrapur	Dangasarada	Nundrujodi	2	7	NA	No	No	No	0	No	Yes	NA	No	No	No	NA
2533	Chandrapur	Dangasarada	Paji Gerenga	35	165	NA	No	No	No	0	No	Yes	NA	No	No	No	NA
2534	Chandrapur	Dangasarada	Royalghati	24	81	NA	No	No	No	0	No	Yes	NA	No	No	No	NA
2535	Chandrapur	Dangasarada	San Pankala	0	0	NA	No	No	No	0	No	Yes	NA	No	No	No	NA
2536	Chandrapur	Dangasarada	Suranggudi	11	57	NA	No	No	No	0	No	Yes	NA	No	No	No	NA
2537	Chandrapur	Dangasarada	Uaballi	8	44	NA	No	No	No	0	No	Yes	NA	No	No	No	NA

2538	Chandrapur	Hanumantpur	Andralima	16	78	NA	No	No	No	0	No	Yes	NA	No	No	No	NA
2539	Chandrapur	Hanumantpur	Badalikata	45	183	NA	No	No	No	0	No	Yes	NA	No	No	No	NA
2540	Chandrapur	Hanumantpur	Balangtali	29	155	NA	No	No	No	0	No	Yes	NA	No	No	No	NA
2541	Chandrapur	Hanumantpur	Baligeda	14	87	NA	No	No	No	0	No	Yes	NA	No	No	No	NA
2542	Chandrapur	Hanumantpur	Bandhagaon	74	366	NA	No	No	No	0	No	Yes	NA	No	No	No	NA
2543	Chandrapur	Hanumantpur	Belamguda	135	477	NA	No	No	No	0	No	Yes	NA	No	No	No	NA
2544	Chandrapur	Hanumantpur	Bokaguda	23	106	NA	No	No	No	0	No	Yes	NA	No	No	No	NA
2545	Chandrapur	Hanumantpur	Bongesi	8	40	NA	No	No	No	0	No	Yes	NA	No	No	No	NA
2546	Chandrapur	Hanumantpur	Debiribandha	9	42	NA	No	No	No	0	No	Yes	NA	No	No	No	NA
2547	Chandrapur	Hanumantpur	Dekadara	36	134	NA	No	No	No	0	No	Yes	NA	No	No	No	NA
2548	Chandrapur	Hanumantpur	Gaereapanga	2	6	NA	No	No	No	0	No	Yes	NA	No	No	No	NA
2549	Chandrapur	Hanumantpur	Garlagudi	63	311	NA	No	No	No	0	No	Yes	NA	No	No	No	NA
2550	Chandrapur	Hanumantpur	Gunakhal	19	80	NA	No	No	No	0	No	Yes	NA	No	No	No	NA
2551	Chandrapur	Hanumantpur	Hanumantpur	207	883	NA	No	No	Yes	River Vansadhara	No	Yes	NA	No	No	No	NA
2552	Chandrapur	Hanumantpur	Indigura	40	154	NA	No	No	No	0	No	Yes	NA	No	No	No	NA
2553	Chandrapur	Hanumantpur	Jambakhal	64	307	NA	No	No	No	0	No	Yes	NA	No	No	No	NA
2554	Chandrapur	Hanumantpur	Kalarama	30	136	NA	No	No	No	0	No	Yes	NA	No	No	No	NA
2555	Chandrapur	Hanumantpur	Khambiguda	21	107	NA	No	No	No	0	No	Yes	NA	No	No	No	NA
2556	Chandrapur	Hanumantpur	Konadi	56	279	NA	No	No	No	0	No	Yes	NA	No	No	No	NA
2557	Chandrapur	Hanumantpur	Kutinguda	24	98	NA	No	No	No	0	No	Yes	NA	No	No	No	NA
2558	Chandrapur	Hanumantpur	Majhiguda	55	236	NA	No	No	No	0	No	Yes	NA	No	No	No	NA
2559	Chandrapur	Hanumantpur	Makangudi	71	362	NA	No	No	No	0	No	Yes	NA	No	No	No	NA
2560	Chandrapur	Hanumantpur	Meragudi	0	0	NA	No	No	No	0	No	Yes	NA	No	No	No	NA
2561	Chandrapur	Hanumantpur	Muduguda	73	397	NA	No	No	No	0	No	Yes	NA	No	No	No	NA
2562	Chandrapur	Hanumantpur	Muliguda	16	76	NA	No	No	No	0	No	Yes	NA	No	No	No	NA
2563	Chandrapur	Hanumantpur	Nundruguda	82	596	NA	No	No	No	0	No	Yes	NA	No	No	No	NA
2564	Chandrapur	Hanumantpur	Palakpadar	14	63	NA	No	No	No	0	No	Yes	NA	No	No	No	NA
2565	Chandrapur	Hanumantpur	Panjama	10	50	NA	No	No	No	0	No	Yes	NA	No	No	No	NA
2566	Chandrapur	Hanumantpur	Pankalanju	14	60	NA	No	No	No	0	No	Yes	NA	No	No	No	NA
2567	Chandrapur	Hanumantpur	Pankalgudi	66	266	NA	No	No	No	0	No	Yes	NA	No	No	No	NA
2568	Chandrapur	Hanumantpur	Patasandha	17	74	NA	No	No	No	0	No	Yes	NA	No	No	No	NA
2569	Chandrapur	Hanumantpur	Raguda	33	147	NA	No	No	No	0	No	Yes	NA	No	No	No	NA
2570	Chandrapur	Hanumantpur	Raibiji	50	218	NA	No	No	No	0	No	Yes	NA	No	No	No	NA
2571	Chandrapur	Hanumantpur	Rungudi	57	276	NA	No	No	No	0	No	Yes	NA	No	No	No	NA
2572	Chandrapur	Hanumantpur	Siripadar	7	36	NA	No	No	No	0	No	Yes	NA	No	No	No	NA
2573	Chandrapur	Hanumantpur	Sitaguda	26	141	NA	No	No	No	0	No	Yes	NA	No	No	No	NA
2574	Chandrapur	Hanumantpur	Sitapanga	42	179	NA	No	No	No	0	No	Yes	NA	No	No	No	NA
2575	Chandrapur	Hanumantpur	Surungagudi	11	57	NA	No	No	No	0	No	Yes	NA	No	No	No	NA
2576	Chandrapur	Hanumantpur	Tapirikupuda	48	241	NA	No	No	No	0	No	Yes	NA	No	No	No	NA
2577	Chandrapur	Hanumantpur	Ulurukhuti	47	234	NA	No	No	No	0	No	Yes	NA	No	No	No	NA
2578	Chandrapur	Hanumantpur	Upuchi	47	256	NA	No	No	No	0	No	Yes	NA	No	No	No	NA
2579	Chandrapur	Piskapanga	Aliganda	75	285	NA	No	No	No	0	No	Yes	NA	No	No	No	NA
2580	Chandrapur	Piskapanga	Anachuan	33	188	NA	No	No	No	0	No	Yes	NA	No	No	No	NA
2581	Chandrapur	Piskapanga	Belandi	9	53	NA	No	No	No	0	No	Yes	NA	No	No	No	NA

2582	Chandrapur	Piskapanga	Chanchadaguda	18	90	NA	No	No	No	0	No	Yes	NA	No	No	No	NA
2583	Chandrapur	Piskapanga	Dagudi	0	0	NA	No	No	No	0	No	Yes	NA	No	No	No	NA
2584	Chandrapur	Piskapanga	Dahipanga	30	143	NA	No	No	No	0	No	Yes	NA	No	No	No	NA
2585	Chandrapur	Piskapanga	Dharasing	36	176	NA	No	No	No	0	No	Yes	NA	No	No	No	NA
2586	Chandrapur	Piskapanga	Gaiguda	34	163	NA	No	No	No	0	No	Yes	NA	No	No	No	NA
2587	Chandrapur	Piskapanga	Ghogopadar	54	215	NA	No	No	No	0	No	Yes	NA	No	No	No	NA
2588	Chandrapur	Piskapanga	Ghuturkupa	0	0	NA	No	No	No	0	No	Yes	NA	No	No	No	NA
2589	Chandrapur	Piskapanga	Godari	35	157	NA	No	No	No	0	No	Yes	NA	No	No	No	NA
2590	Chandrapur	Piskapanga	Gondabaju	51	240	NA	No	No	No	0	No	Yes	NA	No	No	No	NA
2591	Chandrapur	Piskapanga	Jarapa	48	238	NA	No	No	No	0	No	Yes	NA	No	No	No	NA
2592	Chandrapur	Piskapanga	Jaripanga	4	13	NA	No	No	No	0	No	Yes	NA	No	No	No	NA
2593	Chandrapur	Piskapanga	Jerapanga	4	13	NA	No	No	No	0	No	Yes	NA	No	No	No	NA
2594	Chandrapur	Piskapanga	Jhigidi	15	28	NA	No	No	No	0	No	Yes	NA	No	No	No	NA
2595	Chandrapur	Piskapanga	Juba	32	154	NA	No	No	No	0	No	Yes	NA	No	No	No	NA
2596	Chandrapur	Piskapanga	Kalahati/Kalabati	43	185	NA	No	No	No	0	No	Yes	NA	No	No	No	NA
2597	Chandrapur	Piskapanga	Khariguda	19	95	NA	No	No	No	0	No	Yes	NA	No	No	No	NA
2598	Chandrapur	Piskapanga	Khilandi	0	0	NA	No	No	No	0	No	Yes	NA	No	No	No	NA
2599	Chandrapur	Piskapanga	Kodiseru	59	262	NA	No	No	No	0	No	Yes	NA	No	No	No	NA
2600	Chandrapur	Piskapanga	Kondhhiriba	21	122	NA	No	No	No	0	No	Yes	NA	No	No	No	NA
2601	Chandrapur	Piskapanga	Kurukuti	11	57	NA	No	No	No	0	No	Yes	NA	No	No	No	NA
2602	Chandrapur	Piskapanga	Mediguda	0	0	NA	No	No	No	0	No	Yes	NA	No	No	No	NA
2603	Chandrapur	Piskapanga	Piskapanga	43	210	NA	No	No	No	0	No	Yes	NA	No	No	No	NA
2604	Chandrapur	Piskapanga	Ratanaguda	12	41	NA	No	No	No	0	No	Yes	NA	No	No	No	NA
2605	Chandrapur	Piskapanga	Sikarpai	0	0	NA	No	No	No	0	No	Yes	NA	No	No	No	NA
2606	Chandrapur	Piskapanga	Solangi	0	0	NA	No	No	No	0	No	Yes	NA	No	No	No	NA
2607	Chandrapur	Piskapanga	Sundhihiriba	75	298	NA	No	No	No	0	No	Yes	NA	No	No	No	NA
2608	Chandrapur	Piskapanga	Tangeripa	36	155	NA	No	No	No	0	No	Yes	NA	No	No	No	NA
2609	Chandrapur	Piskapanga	Taskeri	10	47	NA	No	No	No	0	No	Yes	NA	No	No	No	NA
2610	Chandrapur	Piskapanga	Teparima	0	0	NA	No	No	No	0	No	Yes	NA	No	No	No	NA
2611	Chandrapur	Sarikima	Baruguda	48	252	NA	No	No	No	0	No	Yes	NA	No	No	No	NA
2612	Chandrapur	Sarikima	Gerengaguda	82	453	NA	No	No	No	0	No	Yes	NA	No	No	No	NA
2613	Chandrapur	Sarikima	Khariguda	19	95	NA	No	No	No	0	No	Yes	NA	No	No	No	NA
2614	Chandrapur	Sarikima	Kurubandha	4	20	NA	No	No	No	0	No	Yes	NA	No	No	No	NA
2615	Chandrapur	Sarikima	Kurutiguda	40	173	NA	No	No	No	0	No	Yes	NA	No	No	No	NA
2616	Chandrapur	Sarikima	Meriapeta	74	326	NA	No	No	No	0	No	Yes	NA	No	No	No	NA
2617	Chandrapur	Sarikima	Nuagada	55	274	NA	No	No	No	0	No	Yes	NA	No	No	No	NA
2618	Chandrapur	Sarikima	Patatali	72	370	NA	No	No	No	0	No	Yes	NA	No	No	No	NA
2619	Chandrapur	Sarikima	Purdaguda	17	89	NA	No	No	No	0	No	Yes	NA	No	No	No	NA
2620	Chandrapur	Sarikima	Raptabali	61	324	NA	No	No	No	0	No	Yes	NA	No	No	No	NA
2621	Chandrapur	Sarikima	Ronaguda	76	422	NA	No	No	No	0	No	Yes	NA	No	No	No	NA
2622	Chandrapur	Sarikima	Sadarbali	12	52	NA	No	No	No	0	No	Yes	NA	No	No	No	NA
2623	Chandrapur	Sarikima	Sarikima	26	138	NA	No	No	No	0	No	Yes	NA	No	No	No	NA
2624	Chandrapur	Turiguda	Bandhapada	7	18	NA	No	No	No	0	No	Yes	NA	No	No	No	NA
2625	Chandrapur	Turiguda	Bangarda	86	314	NA	No	No	No	0	No	Yes	NA	No	No	No	NA

2626	Chandrapur	Turiguda	Dhelapada	80	303	NA	No	No	No	0	No	Yes	NA	No	No	No	NA
2627	Chandrapur	Turiguda	Duma Hembru	1	4	NA	No	No	No	0	No	Yes	NA	No	No	No	NA
2628	Chandrapur	Turiguda	Hembru	35	184	NA	No	No	No	0	No	Yes	NA	No	No	No	NA
2629	Chandrapur	Turiguda	Hurugudi	29	136	NA	No	No	No	0	No	Yes	NA	No	No	No	NA
2630	Chandrapur	Turiguda	Karlakona	40	171	NA	No	No	No	0	No	Yes	NA	No	No	No	NA
2631	Chandrapur	Turiguda	Madhapadar	18	65	NA	No	No	No	0	No	Yes	NA	No	No	No	NA
2632	Chandrapur	Turiguda	Mado	30	135	NA	No	No	No	0	No	Yes	NA	No	No	No	NA
2633	Chandrapur	Turiguda	Nundrubadi	83	348	NA	No	No	No	0	No	Yes	NA	No	No	No	NA
2634	Chandrapur	Turiguda	Panchubadi	56	236	NA	No	No	No	0	No	Yes	NA	No	No	No	NA
2635	Chandrapur	Turiguda	Ramana	43	184	NA	No	No	Yes	River Vansadhara	No	Yes	NA	No	No	No	NA
2636	Chandrapur	Turiguda	Ratanguda	12	41	NA	No	No	No	0	No	Yes	NA	No	No	No	NA
2637	Chandrapur	Turiguda	Tinapadar	33	122	NA	No	No	No	0	No	Yes	NA	No	No	No	NA
2638	Chandrapur	Turiguda	Turiguda	34	144	NA	No	No	No	0	No	Yes	NA	No	No	No	NA
2639	Rayagada Municipality	Rayagada Municipality	Ward No. 1	975	4304	NA	No	No	No	0	No	No	0	No	No	No	NA
2640	Rayagada Municipality	Rayagada Municipality	Ward No. 2	451	2065	NA	No	No	No	0	No	No	0	No	No	No	NA
2641	Rayagada Municipality	Rayagada Municipality	Ward No. 3	678	2955	NA	No	No	No	0	No	No	0	No	No	No	NA
2642	Rayagada Municipality	Rayagada Municipality	Ward No. 4	299	1259	NA	No	No	No	0	No	No	0	No	No	No	NA
2643	Rayagada Municipality	Rayagada Municipality	Ward No. 5	666	2793	NA	No	No	No	0	No	No	0	No	No	No	NA
2644	Rayagada Municipality	Rayagada Municipality	Ward No. 6	432	1812	NA	No	No	No	0	No	No	0	No	No	No	NA
2645	Rayagada Municipality	Rayagada Municipality	Ward No. 7	608	2968	NA	No	No	No	0	No	No	0	No	No	No	NA
2646	Rayagada Municipality	Rayagada Municipality	Ward No. 8	1039	4631	NA	No	No	No	0	No	No	0	No	No	No	NA
2647	Rayagada Municipality	Rayagada Municipality	Ward No. 9	625	2803	NA	No	No	No	0	No	No	0	No	No	No	NA
2648	Rayagada Municipality	Rayagada Municipality	Ward No. 10	879	3799	NA	No	No	No	0	No	No	0	No	No	No	NA
2649	Rayagada Municipality	Rayagada Municipality	Ward No. 11	1023	4337	NA	No	No	No	0	No	No	0	No	No	No	NA
2650	Rayagada Municipality	Rayagada Municipality	Ward No. 12	673	2772	NA	No	No	No	0	No	No	0	No	No	No	NA
2651	Rayagada Municipality	Rayagada Municipality	Ward No. 13	310	1376	NA	No	No	No	0	No	No	0	No	No	No	NA
2652	Rayagada Municipality	Rayagada Municipality	Ward No. 14	779	3252	NA	No	No	No	0	No	No	0	No	No	No	NA
2653	Rayagada Municipality	Rayagada Municipality	Ward No. 15	738	2897	NA	No	No	No	0	No	No	0	No	No	No	NA
2654	Rayagada Municipality	Rayagada Municipality	Ward No. 16	883	3844	NA	No	No	No	0	No	No	0	No	No	No	NA
2655	Rayagada Municipality	Rayagada Municipality	Ward No. 17	750	3175	NA	No	No	No	0	No	No	0	No	No	No	NA
2656	Rayagada Municipality	Rayagada Municipality	Ward No. 18	588	2540	NA	No	No	No	0	No	No	0	No	No	No	NA
2657	Rayagada Municipality	Rayagada Municipality	Ward No. 19	1120	4993	NA	No	No	No	0	No	No	0	No	No	No	NA
2658	Rayagada Municipality	Rayagada Municipality	Ward No. 20	618	2661	NA	No	No	No	0	No	No	0	No	No	No	NA
2659	Rayagada Municipality	Rayagada Municipality	Ward No. 21	527	2113	NA	No	No	No	0	No	No	0	No	No	No	NA
2660	Rayagada Municipality	Rayagada Municipality	Ward No. 22	545	2285	NA	No	No	No	0	No	No	0	No	No	No	NA
2661	Rayagada Municipality	Rayagada Municipality	Ward No. 23	433	1889	NA	No	No	No	0	No	No	0	No	No	No	NA
2662	Rayagada Municipality	Rayagada Municipality	Ward No. 24	723	3685	NA	No	No	No	0	No	No	0	No	No	No	NA
2663	Gunupur Municipality	Gunupur Municipality	Ward No. 1	744	3196	NA	No	No	Yes	River Vansadhara	No	No	0	No	No	No	NA
2664	Gunupur Municipality	Gunupur Municipality	Ward No. 2	285	1209	NA	No	No	Yes	River Vansadhara	No	No	0	No	No	No	NA
2665	Gunupur Municipality	Gunupur Municipality	Ward No. 3	305	1277	NA	No	No	Yes	River Vansadhara	No	No	0	No	No	No	NA
2666	Gunupur Municipality	Gunupur Municipality	Ward No. 4	281	1194	NA	No	No	Yes	River Vansadhara	No	No	0	No	No	No	NA
2667	Gunupur Municipality	Gunupur Municipality	Ward No. 5	235	988	NA	No	No	Yes	River Vansadhara	No	No	0	No	No	No	NA
2668	Gunupur Municipality	Gunupur Municipality	Ward No. 6	325	1388	NA	No	No	Yes	River Vansadhara	No	No	0	No	No	No	NA
2669	Gunupur Municipality	Gunupur Municipality	Ward No. 7	370	1823	NA	No	No	Yes	River Vansadhara	No	No	0	No	No	No	NA

2670	Gunupur Municipality	Gunupur Municipality	Ward No. 8	312	1413	NA	No	No	Yes	River Vansadhara	No	No	0	No	No	No	NA
2671	Gunupur Municipality	Gunupur Municipality	Ward No. 9	444	2025	NA	No	No	Yes	River Vansadhara	No	No	0	No	No	No	NA
2672	Gunupur Municipality	Gunupur Municipality	Ward No. 10	171	736	NA	No	No	Yes	River Vansadhara	No	No	0	No	No	No	NA
2673	Gunupur Municipality	Gunupur Municipality	Ward No. 11	463	2122	NA	No	No	Yes	River Vansadhara	No	No	0	No	No	No	NA
2674	Gunupur Municipality	Gunupur Municipality	Ward No. 12	286	1285	NA	No	No	Yes	River Vansadhara	No	No	0	No	No	No	NA
2675	Gunupur Municipality	Gunupur Municipality	Ward No. 13	232	916	NA	No	No	Yes	River Vansadhara	No	No	0	No	No	No	NA
2676	Gunupur Municipality	Gunupur Municipality	Ward No. 14	222	899	NA	No	No	Yes	River Vansadhara	No	No	0	No	No	No	NA
2677	Gunupur Municipality	Gunupur Municipality	Ward No. 15	264	1106	NA	No	No	Yes	River Vansadhara	No	No	0	No	No	No	NA
2678	Gunupur Municipality	Gunupur Municipality	Ward No. 16	339	1460	NA	No	No	Yes	River Vansadhara	No	No	0	No	No	No	NA
2679	Gunupur Municipality	Gunupur Municipality	Ward No. 17	283	1125	NA	No	No	Yes	River Vansadhara	No	No	0	No	No	No	NA
2680	Gunupur Municipality	Gunupur Municipality	Ward No. 18	971	4001	NA	No	No	Yes	River Vansadhara	No	No	0	No	No	No	NA
2681	Gunupur Municipality	Gunupur Municipality	Ward No. 19	168	707	NA	No	No	Yes	River Vansadhara	No	No	0	No	No	No	NA
2682	Gudari NAC	Gudari NAC	Ward No. 1	102	349	NA	No	No	Yes	River Vansadhara	No	No	0	No	No	No	NA
2683	Gudari NAC	Gudari NAC	Ward No. 2	170	727	NA	No	No	Yes	River Vansadhara	No	No	0	No	No	No	NA
2684	Gudari NAC	Gudari NAC	Ward No. 3	111	477	NA	No	No	Yes	River Vansadhara	No	No	0	No	No	No	NA
2685	Gudari NAC	Gudari NAC	Ward No. 4	127	493	NA	No	No	Yes	River Vansadhara	No	No	0	No	No	No	NA
2686	Gudari NAC	Gudari NAC	Ward No. 5	143	571	NA	No	No	Yes	River Vansadhara	No	No	0	No	No	No	NA
2687	Gudari NAC	Gudari NAC	Ward No. 6	97	343	NA	No	No	Yes	River Vansadhara	No	No	0	No	No	No	NA
2688	Gudari NAC	Gudari NAC	Ward No. 7	140	659	NA	No	No	Yes	River Vansadhara	No	No	0	No	No	No	NA
2689	Gudari NAC	Gudari NAC	Ward No. 8	137	576	NA	No	No	Yes	River Vansadhara	No	No	0	No	No	No	NA
2690	Gudari NAC	Gudari NAC	Ward No. 9	240	985	NA	No	No	Yes	River Vansadhara	No	No	0	No	No	No	NA
2691	Gudari NAC	Gudari NAC	Ward No. 10	294	1164	NA	No	No	Yes	River Vansadhara	No	No	0	No	No	No	NA
2692	Gudari NAC	Gudari NAC	Ward No. 11	135	587	NA	No	No	Yes	River Vansadhara	No	No	0	No	No	No	NA





OSDMA

State Office :

ODISHA STATE DISASTER MANAGEMENT AUTHORITY
GOVERNMENT OF ODISHA
9TH FLOOR, RAJIV BHAWAN, BHUBANESWAR
Telephone : 0674-2395398, 2391871, Email : osdma@osdma.org

District Office :

DISTRICT DISASTER MANAGEMENT AUTHORITY
RAYAGADA, ODISHA
COLLECTORATE (EMERGENCY SECTION), RAYAGADA-765001
Telephone : 06856-224082, 224062, Email : deocrgda@gmail.com

www.osdma.org