



At Baserpur in Delanga block of Puri District, a massive 150 feet trench formed due to flood in Daya river.

# DISTRICT DISASTER MANAGEMENT PLAN-2019 VOL-I

PREPARED BY

DISTRICT ADMINISTRATION, NAYAGARH  
WITH TECHNICAL SUPPORT FROM  
ODISHA STATE DISASTER MANAGEMENT AUTHORITY



ଜିଲ୍ଲାପାଳଙ୍କ କାର୍ଯ୍ୟାଳୟ, ନୟାଗଡ଼

2019

# District Disaster Management Plan

-----, ODISHA



DISTRICT DISASTER MANAGEMENT  
PLAN

FOR THE YEAR, 2019

OF  
NA **Volume- I** RICT

District Disaster Management Authority (DDMA)

-----, Odisha

7/20/2019



## Content

### Page No.

1. Introduction
2. District Profile
3. Hazard, Risk and Vulnerability Analysis
4. Institutional Arrangement
5. Prevention and Mitigation
6. Climate Change Adaptation
7. Safety of Schools and Child Care Institutions
8. Capacity Building
9. Preparedness
10. Response
11. Restoration and Rehabilitation
12. Recovery
13. Financial Arrangement
14. Lessons Learnt and Documentation

## Abbreviation

AAO:	Assistant Agriculture Officer
ACSO:	Assistance Supply Officer
ADMO :	Additional District Medical Officer
ASHA:	Accredited Social Health Activist
ADM	: Additional District Magistrate
ADVO:	Additional District Veterinary Officer
BDMA	: Block Disaster Management Authority
BDMP	: Block Disaster Management Plan
BEO:	Block Education Officer
CDMO :	Chief District Medical Officer
CDVO:	Chief District Veterinary Officer
CSMMC	: Cyclone Shelter Management & Maintenance Committee
CSO:	Civil Supply Officer
DAO:	District Agriculture Officer
DAO / TO:	District Accounts Officer / Treasury Officer
DDA	: Deputy Director Agriculture
DDMA	: District Disaster Management Authority
DDMP	: District Disaster Management Plan
DEO:	District Education Officer/ District Emergency Officer
DEOC	: District Emergency Operation Centre
DLCNC	: District Level Committee on Natural Calamities
DLO:	District Labour Officer
DM	: Disaster Management
DPM:	District Programme Manager
DPO (SSA):	District Programme Officer, Sarva Shiksha Abhiyan
DPO (RMSA);	District Programme Officer, Rashtriya Madhyamik Shiksha Abhiyan
DRDA	: District Rural Development Agency
DSWO:	District Social Welfare Officer
EE	: Executive Engineer
FSMMC	: Flood Shelter Management & Maintenance Committee
GO	: Government Organisation



HRVA	: Hazard Risk and Vulnerability Analysis
IDNDR	: International Decade for Natural Disaster Reduction
IDRN	: India Disaster Resource Network
IFRCRC	: International Federation of Red Cross & Red Crescent
LI:	Life stock Inspector
LI:	Labour Inspector
LI	: Lift Irrigation
MCS	: Multipurpose Cyclone Shelter
MFS	: Multipurpose Flood Shelter
MI:	Marketing Inspector/ Minor Irrigation
MO:	Medical Officer
MVI:	Motor Vehicle Inspector
NGO	: Non Government Organisation
NDMA	: National Disaster Management Authority
NDRF	: National Disaster Response Force
NIDM	: National Institute of Disaster Management
ODRAF	: Odisha Disaster Rapid Action Force
OLIC	: Odisha Lift Irrigation Corporation
OSDMA	: Odisha State Disaster Management Authority
PHED	: Public Health Engineering Department
PHD	: Public Health Department
RD	: Rural Development
RTO:	Regional Transport Officer
SDWO:	Sub-divisional Welfare Officer
SEC	: State Executive Committee
SEOC	: State Emergency Operation Centre
SLCNC	: State Level Committee on Natural Committees
SI:	Supply Inspector
SP	: Superintendent of Police
SRC	: Special Relief Commissioner
VAW	: Village Agriculture Worker

.

# Chapter – 1: Introduction

**Disaster Management** can be defined as the organization and **management** of resources and responsibilities for dealing with all humanitarian aspects of emergencies, in particular preparedness, response and recovery in order to lessen the impact of **disasters**. India has the largest number of people exposed to natural hazards including severe storms and flooding. The country's vulnerability to severe weather during monsoon season, its large agricultural sector and its enormous population put it at the top of the list. 1.02 billion People in India, or 82% of the population, are exposed to natural hazards, compared with 677 million, or 50% of the population, in China. Strong economic growth hasn't managed to raise India to the level of other large economies such as the U.S and China in disaster preparedness, putting future growth at risk. In order that the strong economic-growth projections are realized, financial and technical resources are required to build resilience to natural hazards. India as a "high-risk" country, at 49th in vulnerability, a measure of the capacity of its private and public sectors to prepare for, respond to and recover from a natural hazard. India has made some advances in the past 10 years, the report added. It singled out the government's approach to Cyclone Phailin in October 2013. It said improved communication between forecasters, government agencies and the public held the death toll to 100 people, compared with at least 10,000 from a similar-size storm in a similar location in 1999.

Odisha has a history of recurring natural disasters. While the coastal districts of Odisha are exposed to floods and cyclones, western Odisha is prone to acute droughts; a large section of the State is also prone to earthquakes. In addition, the State is also affected by disasters like heat waves, epidemics, forest fire, road accidents etc. The history of disasters substantiates the fact that about 80% of the State is prone to one or more forms of natural disasters.

Under the DM Act 2005, it is mandatory on the part of District Disaster Management Authority (DDMA) to adopt a continuous and integrated process of planning, organizing, coordinating and implementing measures which are necessary and expedient for prevention as well as mitigation of disasters. These processes are to be incorporated in the developmental plans of the different departments and preparedness to meet the disaster and relief, rescue and rehabilitation thereafter, so as to minimize the loss to be suffered by the communities and are to be documented so that it is handy and accessible to the general public.

**Section 31 of Disaster Management Act 2005 (DM Act) makes it mandatory** to have a disaster management plan for every district. DDMP shall include Hazard Vulnerability Capacity and Risk Assessment (HVCRA), prevention, mitigation, preparedness measures, response plan and procedures.

## 1.1 Aims and Objectives of the DDMP:

- i. To identify the areas vulnerable to major types of the hazards in the district.
- ii. To adopt proactive measures & engage in activities at district level by all the govt. departments to prevent disaster and mitigate its effects.
- iii. To define and assign the different tasks and responsibilities to stakeholders during the pre-disaster and post-disaster phases of the disaster.

- iv. To make endeavours towards creating awareness among the people about disasters and its consequences and to capacitate & prepare them in advance to face such situations and to ensure their participation in the disaster mitigation plans.
- v. Reduce the loss of public and private property, especially critical facilities and infrastructure, through proper planning.
- vi. Manage future development to mitigate the effect of natural hazards in the district.
- viii. To develop the standardized mechanism to respond to disaster situation to manage the disaster efficiently.
- x. To evolve information reporting and monitoring tools for preparedness, immediate response and damage assessment, keeping in view the socioeconomic conditions of urban and rural areas.
- xi. To prepare a response plan based upon the guidelines issued in the State Disaster Management Plan so as to provide prompt relief, rescue and search support in the disaster affected areas.
- xii. To adopt disaster resilient construction mechanism in the district by way of using Information, Education and Communication for making the community aware of the need of disaster resilient future development.
- xiii. To make the use of media in disaster management.
- xiv. Rehabilitation plan of the affected people and reconstruction measures to be taken by different govt. departments at district level and local authority.

The District Disaster Management Plan (DDMP) is the guide for achieving the objective i.e. mitigation, preparedness, response and recovery. This Plan needs to be prepared to respond to disasters with sense of urgency in a planned way to minimize human, property and environmental loss.

## **1.2 Preparation and Approval of DDMP:**

**As defined in Section 30 of DM Act 2005, DDMA** shall act as the planning, coordinating and implementing body for disaster management and take all measures for the purpose of disaster management in the district in accordance with the guidelines laid down by the National Authority and the State Authority.

The district collector being the Chairperson of DDMA will have to discuss in detail about the modalities & take necessary suggestions from members & line departments for preparation of a holistic plan in the meeting of DDMA held in the month of January. The DDMP has to be prepared by the end of February every year.

After finalisation the District Authority shall send a copy of the District DM plan to the State Disaster Management Authority for approval.

The District Disaster Management Plan should be reviewed and updated annually.

## **1.3 Evolution of DDMP in brief: Evolution, Procedure and Methodology to be followed for preparation of DDMP**

### **Evolution**

Disasters and their management generally get discussed in their aftermath but practically it should result in planning and preparing the strategy to tackle and mitigate disasters in a responsible and effective manner. Disasters, both natural and unnatural, are macro level events or processes, which induce disturbances and turmoil for a prolonged life-threatening environment for a community. In the

past decade (1991-2000), natural disasters have killed 66,59,598 people, accounting for 88 percent of all deaths due to disasters. Similarly, unnatural disasters have killed 86,923 people during the decade. Nearly two-thirds of the people killed in these disasters hail from developing countries like India, with only four percent of the casualties being reported from highly developed countries (IFRCRC, 2001). The late 1990s and the early part of this century marked a watershed in Disaster Management in India. The Orissa Super Cyclone and the Gujarat Earthquake taught the nation a hard lesson. The experiences of the stakeholders like the state, voluntary sector and the communities at large helped in initiating the planning process pertaining to preparedness and mitigation of disasters.

Considering the factors, the international community decided to release the so-called International Decade for Natural Disaster Reduction (IDNDR), released by the UN/GA in 1989 and its main goal was to create awareness of the importance that disaster reduction represents. This initiative has triggered a conceptual change in the approach towards disaster management, going from an approach focused on response to catastrophes, to one with emphasis on disaster reduction by enhancing the role of human activities. The following list of events illustrates the progression towards the implementation of the International Decade for Natural Disaster Reduction:

The implementation of integral disaster reduction strategies, instead of focusing only in response, represents an effective way to use resources and it is compatible with the sustainable development of nations. One of the alternatives to achieve the better use of resources is to implement an international strategy for disaster reduction, which allows communities to increase coping capacities towards the consequences of natural, technological and environmental hazards. The implementation of integral disaster reduction strategies, instead of focusing only in response, represents an effective way to use resources and it is compatible with the sustainable development of nations. One of the alternatives to achieve the better use of resources is to implement an international strategy for disaster reduction, which allows communities to increase coping capacities towards the consequences of natural, technological and environmental hazards.

A welcome step in this direction was setting up of a High Powered Committee on Disaster Management in 1999, which submitted its report in 2001. An important recommendation of the committee was that at least 10 percent of plan funds at the national, state and district levels be earmarked and apportioned for schemes that specifically address areas such as prevention, reduction, preparedness and mitigation of disasters. Also for the first time in the planning history of India, planners devoted a separate chapter titled '*Disaster Management: The development perspective*' in the tenth five-year plan document (Planning Commission, 2002).

Based on the premise of an integral disaster reduction plan, considering the resolution 1999/63 of the Economic and Social Council in which the Council discussed on the successor measures for the IDNDR and recognizes the accomplishment of its goals, the UN/GA supports the proposal for the creation of an interagency task force to maintain the attention on the International Day for Disaster Reduction and to effectively implement the International Strategy for Disaster Reduction (ISDR).

Consequently, The World Summit on Sustainable Development took place in Johannesburg, South Africa in the year 2002 and issued a set of objectives for the ISDR, within the sustainable development agenda, with the intention of integrating disaster risk reduction and put efforts together along with partners of the InterAgency Task force on Disaster Reduction to generate development policies and processes.

The International Strategy for Disaster Reduction was released on the foundations of the International Decade for Natural Disaster Reduction and it merged important documents that were endorsed during the decade, among those are the Yokohama Strategy for a Safer World: Guidelines for Natural Disaster Prevention, Preparedness and Mitigation and its Plan of Action and "A Safer World in the 21st Century: Disaster and Risk Reduction". The International Strategy for Disaster Reduction had the purpose of creating public awareness of the risks on natural, technological and environmental hazards represent on communities, increase commitment by the governmental authorities to reduce the risks of society and enhance public participation to make peoples resilient towards potential disasters, all of these in congruence with sustainable development. As part of the International Strategy for Disaster Reduction, the UN/GA decides to summon the World Conference on Disaster Reduction in 2005 as conclusion to the review of the Yokohama Strategy and its Plan of Action, with the objective of guaranteeing the conditions for the Plan of Implementation of the World Summit on sustainable development on vulnerability, risk assessment and disaster management, to analyze the lessons learned to enhance disaster reduction, spread information and increase awareness of the importance of disaster related policies. Accordingly, on resolution 60/195 the UN/GA ratifies the Hyogo Declaration and the Hyogo Framework for Action 2005-2015: building the resilience of nations and communities to disasters embraced by the World Conference on Disaster Reduction in Kobe, Japan.

Subsequently, in the third United Nations Conference on Disaster Risk Reduction, the Sendai Framework for Disaster Risk Reduction 2015-2030 was embraced by the member states on March 2015 in Sendai City, Japan. The Sendai Framework is the first main treaty of the development agenda post 2015 and it is a voluntary and non-binding agreement which acknowledges the main role of the State in reducing disaster risk, but at the same time that duty should be shared between different stakeholders, including the regional and local governments, the private sector and the community.

The DDMP was first evolved in 2004 during the implementation of Government of India-United Nations Development Programme on Disaster Risk Reduction Programme. With the enactment of the National DM Act, 2005 it provides for the preparation of the District Plan as per section 31.

### **Procedure**

This report has benefitted immensely from the presentations made and the deliberations held during the inception workshop organized for preparation of District Disaster Management Plans (DDMPs) by OSDMA on 30th July 2015 at Bhubaneswar. This followed by consultation at the district level with DDMA & all the line departments.

### **Methodology**

Lessons from previous disasters show that the best way to mitigate disasters and reduce their impact is through advance preparation and timely action. In some situations, for instance, that are caused by fire; it may even be possible to prevent disaster. Cities with large concentration of population have maximum propensity to suffer loss of life and damage to property in the event of a disaster. District disaster management plans are very much needed to minimize these losses. These cities along with the district are at risk of natural disasters, for example, risk of floods in Gania, Khandapada, Nayagarh and Cyclone in the case of both Ranpur & Odagaon appears to be quite high at the outset. During the year 2015 all the blocks of the district were drastically hit by drought. The general methodology to prepare the holistic plan and the steps involved therein are outlined below:

- Identification of natural and man-made hazards

- Appointment of a multi-disciplinary team of experts to analyze each hazard in detail, make quantitative and qualitative assessments of the risks involved, and suggest measures to reduce risk. The experts also suggested measures for preparedness and timely action in the event of a disaster and also actions to prevent disaster wherever possible. It is expected that suggested measures would address all stakeholders, such as the public sector, the private sector, the NGOs and CBOs, the community leaders and their political representatives.
- Initiation workshops to discuss expected inputs from each expert and evolve a common framework and methodology for preparation of an integrated comprehensive disaster management plan for the district and decide the broad structure of disaster management plans.
- A validation workshop to give final shape to the disaster management plans.
- Compilation of a Project Report incorporating the feedback from the validation workshop.

### **Hazard, Risk & Vulnerability Analysis (HRVA)**

Considering hazards alone may lead to a skewed set of priorities for action. It is equally important to consider the severity of possible impacts from the hazard as well as the frequency or likelihood of a hazard event occurring. The combination of severity and likelihood is termed the level of risk. In determining the severity of a hazard event, a community's vulnerability must be examined. Vulnerability is defined as people, property, infrastructure, industry and resources, or environments that are particularly exposed to adverse impact from a hazard event.

A Hazard Risk and Vulnerability Assessment examines the hazards that may impact a community and the risk that each hazard event poses to the community as a whole and to vulnerable elements of the community.

#### **Hazard Analysis**

A hazard is a physical event that can trigger a disaster. Generally a hazard converts into a disaster due to lack of preparedness & mitigation planning implementation in the modern society where enormous people are living in an unplanned manner. A hazard compromises a dangerous condition or event which is natural or manmade that results in injury, loss of life & properties. A hazard can be natural, manmade & socio-economic.

- **Natural Hazard:** - A **natural hazard** is an extreme event that occurs **naturally** by forces of nature and causes harm to humans – or to other things that we care about, though usually the focus is on humans (which, we might note, are anthropocentric). An extreme event is simply an unusual event; it does not necessarily cause harm. For example Flood, Drought, Cyclone, Tsunami, Earthquake, Volcanic Eruption etc.
- **Man made Hazard:** - A **man-made** disaster differs from natural **disasters**. The incident results from **hazards** involving an element of human intent, negligence or error, or threats involving a failure of a **man-made** system. For example Water Pollution, Air Pollution, Soil Pollution, Explosive, War, Terrorism etc.
- **Socio-Economic Hazard:** - These are caused by the combination of effects of natural forces and misdeeds of man, for example the frequency and density of the floods and droughts may increase due to indiscriminate felling of trees, particularly catchment area of the rivers.

An assessment was conducted on various types of hazards such as cyclone, earthquake, flood, high winds, drought, hail storm, road accidents, drinking water crisis etc by the concerned block authorities.

taking the past occurrences of disasters, prevention & mitigation measures, rehabilitation & resettlement activities into concern.

### Risk Analysis

Disaster risk is defined as the potential disaster losses, in lives, health status, livelihoods, assets, & services, which could occur to a particular community or a society over some specified future time period. Risk is usually associated with the human inability to cope with a particular situation. The definition of risk, must be associated with the idea of probability, which can be applied at two levels

- Either to the hazard itself (the probability that harmful event, such as earthquake, flood, or conflict, will occur) or
- Hazard's impact on the population & its environment (inability to withstand the effects; degree of vulnerability)

A risk analysis of the disaster prone blocks in terms of its physical, socio-economic and environmental features was carried out. The risk assessment is based on the hazard, exposure and vulnerability analysis. Risk assessment has considered multiple hazards (cyclone winds, floods, epidemics, drought, heat waves, fire etc). The capacity assessment analyzed needs of the district administration and community in terms of response and preparedness. The risk analysis and capacity assessment helped in deriving the key recommendations for the district for risk mitigation and preparedness to devise short, medium, and long-term strategies for the city as well as communities at large. Below given table gives a glimpse of the type of risk the district has witnessed & likely to witness;-

Table no.1

Type of Hazard	Time of Occurrence	Potential Impact	Vulnerable Areas
Cyclone (Thunder squall/ thunder storm)	Pre & during monsoon	Moderate to high	Entire district
Flood	Monsoon	Moderate to high	Gania, Khandapada, Bhapur, Nayagarh, Odagaon, Nuagaon
Drought	June to December	Moderate to high	Entire district
Fire	Through out the year	Low to moderate	Entire district
Heat Wave	April to June	Low to moderate	Entire district
Epidemic	Unpredictable	Moderate to high	Entire district
Lightening	Pre & during monsoon	Low to moderate	Entire district
Hailstorm	Pre & during monsoon	Low	Entire district
Communal disturbances	Unpredictable	Low	Entire district

### Vulnerability Analysis

Vulnerability is the conditions determined by physical, social, economic and environmental factors or processes, which increase the susceptibility of a community to the impact of hazards “(UNISDR).

**Vulnerably assessment** is the conditions to determine by physical, social, economic and environmental factors or processes, which increase the susceptibility of a community to the impact of



hazards. For positive factors, which increase the ability of people to cope with hazards, (UN/ISDR.2004).

**Vulnerability = (Exposure) + (Resistance) + Resilience**

**With:**

**Exposure:** at risk property and population.

**Resistance:** Measures taken to prevent, avoid or reduce loss.

**Resilience:** Ability to recover prior state or achieve desired post-disaster state.

The geo-climatic conditions of Nayagarh District make the district vulnerable to various natural disasters. This District has a history of recurring natural disasters. The district is in close proximity to the coastline of Chilika Lake. Owing to this it has to face the rigours of Cyclonic storm. Similarly, Mahanadi, one of the major rivers flowing through the district and its tributaries has the potential to cause very severe. Nayagarh has 9 numbers other rivers which cause flood at regular intervals. Out of 08 Blocks in the District, three Blocks are flood prone including flash floods. The frequency, intensity and extent of droughts in the district is gradually on the rise. This is leading to crop failures, decline in surface and groundwater levels, increasing unemployment and under-employment, migration and indebtedness. In addition, the district is also affected by disasters like severe heat waves, fire, road accidents, etc. A vulnerability analysis of the blocks & the district in terms of physical, socio-economic and environmental aspects was undertaken.

A disaster management strategy shall be developed on the basis of hazard and risk analysis as stated above and will include both structural and non-structural mitigation.

## **1.4 Stakeholders and their responsibilities**

- At the District level, District Disaster Management Authority, with the District Collector designated as the Response Officer (RO), and other line departments at district HQ are responsible to deal with all phases of disaster management within district.
- Other technical institutions, community at large, local self-governments, NGOs etc. are also stakeholders of the District Disaster Management Plan.

**The District Collector has the following duties:**

- i. To facilitate and coordinate with local Government bodies to ensure that pre and post disaster management activities in the district are carried out.
- ii. To assist community training, awareness programmes and the installation of emergency facilities with the support of local administration, non-governmental organizations and the private sector.
- iii. To function as a leader of the team and take appropriate actions to smoothen the response and relief activities to minimize the adverse impact of disaster.
- iv. To recommend the Special Relief Commissioner and State Government for declaration of disaster.

**Local Authorities have the following duties:**

- i. To provide assistance to the District Collector in disaster management activities.
- ii. To ensure training of its officers and employees and maintenance of resources so as to be readily available for use, in the event of a disaster.
- iii. To undertake capacity building measures and awareness and sensitization of the community

- iv. To ensure that all construction projects under it conform to the standards and specifications laid down.
- v. Each department of the Government in a district shall prepare a disaster management plan for the district. The local authorities need to ensure that relief, rehabilitation and reconstruction activities in the affected area, within the district, are carried out.
- vi. Trust / Organisations managing Places of Worships & Congregation
  - a. Each establishment / organisation identified as —critical infrastructure and key resource
  - b. Including places of congregation in a district shall prepare —on-site and —off-site
  - c. Disaster management plan. Carry out mitigation, response, relief, rehabilitation and
  - d. Reconstruction activities.

#### **Private Sector:**

- i. The private sector should be encouraged to ensure their active participation in the pre-disaster activities in alignment with the overall plan developed by the DDMA or the Collector.
- ii. They should adhere to the relevant rules regarding prevention of disasters, as may be stipulated by relevant local authorities.
- iii. As a part of CSR, undertake DRR projects in consultation with district collector for enhancing district's resilience.

#### **Community Groups and Volunteer Agencies:**

- i. Local community groups and voluntary agencies including NGOs normally help in prevention and mitigation activities under the overall direction and supervision of the DDMA or the Collector.
- ii. They should be encouraged to participate in all training activities as may be organized and should familiarise themselves with their role in disaster management.

#### **Citizens:**

It is the duty of every citizen to assist the District Collector or such other person entrusted with or engaged in disaster management whenever demanded generally for the purpose of disaster management.

### **1.5 Plan for review and updating: Periodicity**

- Dissemination of the plan
  - i. Once the plan is finalised & approved by the SDMA, it has to be circulated to all the line departments, key players involved in DM plan & NIC for uploading in the website.
  - ii. Revise and Maintain - Planning teams should establish a process for reviewing and revising the plan. Reviews should be a recurring activity. Review on an annual basis is considered minimum. It should be mandatory to consider reviewing and updating the plan after the following events:
    - iii. A major incident.
    - iv. A change in operational resources (e.g., policy, personnel, organizational structures, Management processes, facilities, equipment).
    - v. A formal update of planning guidance or standards.
    - vi. Major exercises.
    - vii. A change in the district's demographics or hazard or threat profile.
    - viii. The enactment of new or amended laws or ordinances.

The responsibility for the coordination of the development and revision of the basic plan, annexes, appendices and implementing instructions must be assigned to the appropriate person(s).

It is recommended that a DDMP be internally reviewed on a yearly basis and either be updated or reaffirmed. The updates or reaffirmed document may also be used to summarize the accomplishments of the past year and help the administration to prioritize mitigation goals for the next year.

\*\*\*\*

## Chapter-2: District Profile

### History & Location:

Nayagarh district, an administrative District of Odisha owes its name to its Hqrs. town Nayagarh. It was created in two phases. Firstly the ex-states of Nayagarh, Khandapara, Ranapur and Dasapalla were merged with the State of Orissa on 1.1.1948 enhancing the jurisdiction of Puri district by forming a separate sub-division with Hqrs. at Nayagarh. Secondly on 02.10.1992 the Government of Orissa divided the erstwhile Puri district into three districts, namely, Puri, Khordha and Nayagarh. The present Nayagarh district which came into existence on 02.10.1992 is a part of un-divided Puri district consisting of one sub-division i.e. Nayagarh sub-division. Considering the geographical location, the district of Nayagarh lies between 19°50' and 20°35' north latitude and 84°29' and 85° 30' east longitude. It is bounded on the north and northwest by Cuttack, Anugul and Kandhamal districts, on the west by Ganjam district and on the east and south by the Khordha district. The area of the district is 3,890 sq. kms, which is 2.5 percent of the total area of the state occupying 18th rank based on area among the 30 districts of the state.

Birth history of Nayagarh District is around the thirteenth century and is considered as an important part in the political history of Odisha. King Suryamani of Baghela dynasty came to Puri on a pilgrimage from Madhya Pradesh and established his kingdom at Nayagarh. Nayagarh District consists of the four Garjat states of ex-states Ranpur, Nayagarh, Khandapara and Dasapalla. The aboriginal Savaras and Kandhas are the indigenous people of Nayagarh District.

From the history of Nayagarh District it reveals that the District was founded by Suryamani of Baghela dynasty who had come to Puri on a pilgrimage from "Rewa" of Madhya Pradesh. He had built his fort here and adopted Tiger Head as a state symbol. Ninth king of this dynasty "Bagel Singh" (1480–1510) shifted his capital to the District. As per his name this place was known as "Baghua Nayagarh". He was a vaishnavite and is known to have made small icons of Shree Vighraha Chaturdha Murty and installed the deities in a mudaltar on the foot hill of Balarama for the first time in the history of Nayagarh District. During the rule of 12th King of Nayagarh District, Raghunath Singh (1565–1595) had already captured Odisha and the king Mukunda Dev (1565) was defeated in Gohritikira and died. Taking advantage of the flaccid political situation, Raghunath Singh attacked Ranapur and captured Odgaon, Sarankul and Baunsiapara area from Ranapur estate and took control of the Nayagarh–Dasapalla border area from the King of Boudh and Sunamuhin area of Odgaon from the King of Ghumusar. He also captured a portion from Banpur.

Just before his death, the King Ragunath Singh divided his estate between his three sons. Harihar Singh got Nayagarh and Jadunath Singh got four Khandagrans (large area of land) which was known as Khandapara later. It was his heirs from here on that ruled Nayagarh District until it was captured by the Britishers. Nayagarh District covers many historical temples. Dakshinkali Temple, Gopinath Temple, Nilamadhab Temple, Ladubaba Temple, Raghunath Temple, Dutikeswar Temple are the famous temples of the District. The culture of Nayagarh is a composite culture of heterogeneous faiths, with the presence of a good number of Semitic and Islamic followers. The aboriginal 'Savaras' and Kandhas are the indigenous people of Nayagarh District. The Aryans came later. The Brahmins are mostly the outsiders, invited by the Khatriya rulers to be engaged as priests in the temples and for other holy rites. The archeological remains with their inscriptions, temples, churches, mosques, forts,

folk dances, art, sculptures, handicrafts and festivals of this district displays its rich cultural heritage. In 2003, seven copper plates dating back to early 9th and 10th Century A.D were discovered while excavating an old well in the village Dhanchengada in Bhapur Block of Khandapara Assembly Constituency and they have inscriptions on them. The Somanth Temple complex at Govindpur near Nayagarh has also stone inscriptions.

The District of Nayagarh celebrates many fairs and festivals round the year. Ravanapodi at Dasapalla, Pana Sanakranti of Dakhinakali at Nayagarh, Shivaratri of Sri Ladubaba at Sarankul, Magha Saptami at Kantilo, Ram Navami at Odagaon, Car Festival at Nayagarh are the main festivals of the District.

The district is educationally better off relatively. However, on other development indicators it needs substantial improvement in case of the villages. Demographically it has low growth rate and very low sex ratio. The sex ratio in 0-6 years is very disturbing as it indicates increasing disparity among the different gender groups. Due to possible low fertility and selective out migration, population of the district seem to be aging. While planning welfare services the demographic backdrop needs to be taken seriously. Special efforts are needed for the district to remove gender gap on different aspects and prevent the decline in number of women.

### **Human Development Index**

As per 2011 census, the Human Development Index (HDI) of Nayagarh district is 0.571 which is almost equal to the state average of 0.579 & Nayagarh ranks 15<sup>th</sup> in the state in this respect. The income index is significantly lower (0.485) for the district as against the state average of 0.545. In case of Reproductive Health, Nayagarh had 53.5 percent of women married below 18 years as against the state average of 35.8 percent.

### **Administrative Setup:**

The Collector and District Magistrate is the administrative head of the district. He is assisted by Addl. District Magistrates, Sub-Collectors, Block Development Officers, Tahasildars and Deputy Collectors for effective administration of the district. In addition to this, there are District level officers of other departments who are under the administrative control of their respective departmental heads. The district consists of only one Sub-division viz., Nayagarh which is under the administrative control of a Sub-Collector. For smooth running of revenue administration the district is divided into 8 tahasils viz. Dasapalla, Khandapada, Nayagarh, Ranapur, Gania, Bhapur, Odagaon and Nuagaon and each tahasil is in charge of a Tahasildar. The developmental activities in rural areas of the district are being carried out through 8 Community Development Blocks and each Community Development Block is under the administrative control of a Block Development Officer.

In order to maintain law and order there are 13 Police Stations spreading over the district. Those are Dasapalla, Gania, Khandapada, Fategarh, Nayagarh, Nuagaon, Odagaon, Sarankul, Ranapur, Banigochha, Itamati and Nayagarh Sadar. There are four Urban Local Bodies (statutory towns) viz., Nayagarh NAC, Khandapada NAC, Ranpur NAC & Gania NAC. To carry out developmental activities in Urban Local Bodies Executive Officers have been kept in charge of the NACs. In addition to this, there are 5 Census towns viz.- Kantilo, Itamati, Odagaon, Rajasunakhala and Chandapur.

### **Jurisdictional Changes**

During 2001 Census there were 4 tahasils, 8 CD Blocks, 1699 villages, 2 NACs and 7 Census Towns in the district. Government of Odisha with an intention to extend the facility of revenue administration to the people close to their locality has increased the number of tahasils to at par with the number of CD Blocks. Accordingly, in addition to the existing 4 tahasils of 2001, 4 new tahasils viz., Gania, Bhapur, Odagaon and Nuagaon were formed. Odagaon tahasil was formed consisting of Odagaon Panchayat Samiti area, Nuagaon tahasil was formed consisting of Nuagaon Panchayat Samiti area, Gania tahasil was formed consisting of Gania Panchayat Samiti area and Bhapur tahasil was formed consisting of Bhapur Panchayat Samiti area vide Notification No. DRC-11/08-14913/R & DM Dt. 29.03.2008 of Government of Odisha. As regards villages, 2 new villages were created in Ranapur Police Station and 5 villages having prominent urban characteristics were declared as Census towns. The total number of villages during 2011 is 1692, out of which, 151 villages are uninhabited.

### **DISTRICT HIGHLIGHTS– 2011 CENSUS**

- Nayagarh is the 18th district in terms of size and 22nd in terms of population.
- Nayagarh is the 20th urbanised district in state having only 8.28 percent of its population live in urban areas as against 16.69 percent of state's population living in urban areas.
- In terms of population per Sq. Km Nayagarh is 15th densely populated district in the state.
- Nayagarh has 30th rank in terms of sex ratio in the state.
- There are 151 uninhabited villages in the district whereas 5 villages are having a population of more than 5000 each.
- Lathipada is the most populated village having 5945 populations in the district.
- Ranapur police station is having highest number of villages (223) in the district and Nayagarh police station is having the lowest number of villages (40) in the district.

### **Climate & Rain fall:**

This district is in the higher altitude than the sea level and above flood level. River Mahanadi flows in the Eastern boundary of the district. The District experiences tropical climate, with the summers being hot and the winter's cold. The maximum temperature that this district experiences is well above 40 deg C (during summers) and the minimum can be as low as 10 degree Celsius (during winters). Summers generally last from March to June and winters, from October to February. Rainfall is generally heavy during the monsoons, which occur during the months of July and August. South West monsoon is primarily responsible for the rainfall in this District. The district has witnessed an average of 1744.87 mm rainfall in the past five years. This district is situated in the hilly ranges in the West and its North Eastern parts have formed a small well cultivated fertile valleys intersected by small streams. On the basis of its topography, climate & sea types, the district comes under East and South Eastern coastal plain Agro-climatic Zone and all the eight Blocks are included in Rainfed laterite Agro-Ecological Situation. The soil types are laterite, alluvial, red and mixed red and black. The climate of the district is sub-tropical hot and humid. The maximum and minimum relative humidity is 89.86% and 62.8%, respectively

### **Geography:**

The Nayagarh District is located towards the west of Puri district surrounded by Cuttack district in the North, Phulbani district in the West, Ganjam district in the South and Khurda district in the East. The District of Nayagarh lies between 19° 54' to 20° 32' North latitude and 84° 29' to 85° 27' East longitude. Nayagarh District Covering a geographical area of 3890 sq km. The district accounts for 2.5% of state's territory and shares 2.35% of the State population. This district is situated in the hilly ranges in the West and its North Eastern parts has formed a small well cultivated fertile valleys intersected by small streams. This district is in the higher altitude than the sea level and above flood level. The river Mahanadi flows in the Eastern boundary. The climate of the District carries a high temperature in hot months and cooler in winter.

### **Topography:**

The district has a rectangular shape stretching from northwest to southeast direction. This district is situated in the hilly ranges in the West and its North Eastern parts has formed a small well cultivated fertile valleys intersected by small streams. River Mahanadi flows through the district and other small rivers like Kusumi, Brutanga, Malaguni, Kuanria, Dahuka and Buddhabuddhiani also flows through the district. These rivers make the district a fertile area. The land area under forest is 2, 08,000 hectre in the district. The various minor forest produce of the district are Babool seed, Sikakai, Talamakhan, Polas, Chakunda, gill, Nageswear seed, Mahua, sesum, Siali, Mango Kernel, Karanja, Bena Chera, Neem seed and many others. Also teak, sal and other major trees are found in the forest of Nayagarh district.

### **River System:**

There are 10 numbers of rivers with their tributaries flowing in this district. Floods, in this district normally occur from June to September due to heavy rainfall in the catchment areas of the rivers and release of water from Hirakud Dam through Mahanadi. Some of the major rivers are briefed below;

#### **Mahanadi:**

The Mahanadi enters this district at Kuturi of Badasilinga G.P. under Gania Block and takes an easterly course along Gania, Khandapara and Bhapur Blocks for about 55 Kms. The portion of its course from Boudh border to Baramul is known as Satakosia Gorge. The river here discharges a large volume of water in narrow channel flanked by high precipitous hills. During the flood, Mahanadi overflows its banks and floods the adjoining G.Ps. of Gania, Khandapara and Bhapur Blocks.

#### **Brutanga:**

River Brutanga a tributary of river Mahanadi rises from the hilly areas of Phulbani and Bhanjanagar and carries large volumes of water to the river Mahanadi. During high flood in river Mahadnadi the flood water of Brutanga River inundates the low lying areas of Gania Block being not discharged to river Mahanadi.

#### **Kusumi:**

It rises from Panchabati in Bhanjanagar Sub-Division of Ganjam District and takes its winding course. It meets with Duanta and Dahuka near Khandapara border and flows through Khandapara Tahasil areda and merges into Mahanadi near Kantilo. The excess water discharges from Budhabudhiani project combined with water of Duant and Lunijhara also cause flood in Nayagarh Block area.



**Malaguni:**

This river emanates from the hills of Ranpur Tahasil and takes its winding course and merges in Chilika Lake passing through the areas of Khurda District.

**Other Rivers:**

Budhabudhiani, Kuanria and Dahuka rivers where medium Irrigation projects have been constructed

**Demography:**

Out of the total Nayagarh population for 2011 census, 8.28 percent lives in urban regions of district. In total 79,738 people lives in urban areas of which males are 41,617 and females are 38,121. And 91.72 % population of Nayagarh districts lives in rural areas of villages. The total Nayagarh district population living in rural areas is 883,051 of which males and females are 461,019 and 422,032 respectively. The district of Nayagarh is constituted by **4** towns and **1699** villages spread over **8** C.D blocks. It has **963124** lakhs population of which male constitutes **52.17** percent and females **47.83** percent. The population growth rate during the last decade of the twentieth century is **1.03** annually. The district wise Census data is given below:-

**Households and its distribution:**

The total number of HHs is about **229170** spread over the rural and urban areas of the district. Thus the average household size is **5** persons per household. Of these around 14% HHs belong to ST, 18% HHs belong to Of the households **30.5** % are occupying permanent houses, **17.2** % semi permanent houses and **52.2** % temporary houses. The rural households are spread over **1,531** inhabited villages. Electric power supply is available in **64.53** percent of HHs.

Table no-2

Sl. No	Total Number of Families/HH	Category		Category				Category	
		Rural	Urban	SC	ST	OBC	GEN	BPL	APL
1	229170	209053	20117	32956	14132	0	182082	111021	93141

Data Source:- Census 2011

[Details are at Table No. 02 of Volume II of the DDMP]

**Population and its composition:**

The Scheduled Caste population of the district constitutes **14.04** percent and among them the major caste groups are **Pan Pano** (**39.32** percent), Dhoba etc. (**12.27** percent) and Dewar (**15.84** percent). The Scheduled Tribes account for **5.88** percent population of the district and **Khond** etc. (**76.92** percent), **Saora** etc. (**8.06** percent) and Shabar (7.77 percent) are the largest tribal groups in the district. Rural population constitutes 95.71 percent of total population. The population is highest in the Odagaon Block followed by Ranpur - and Nayagarh Blocks. Gania has the lowest population.

Table no-3

Sl. No	Population			SC		ST		OBC	
	T	M	F	M	F	M	F	M	F
1	963124	502819	460305	69855	66538	29191	29500	NA	NA

Data Source:- Census 2011

[Details are at Table No. 03 of Volume II of the DDMP]

- Population density of the district and decadal growth of population- The density of population of the district is **248** people per sq. km against the State figure of **270**. The decadal growth of population (2001-2011) is **11.4%** against the State figure of **14%**.

**Religion wise distribution of Population:**

The major religions in the district are Hindu (**99.27** percent), Muslim (**0.55** percent), Christian (**0.04%**) and others (**0.13%**) indicating Hindu preponderance.

Table no-4

Sl. No.	Total Population	Category				
		Hindu	Muslim	Christian	Sikh	Others
1	963124	956093 (99.27%)	5297 (0.55%)	385 (0.04%)	107 (0.01%)	1241(0.13%)

Data Source:- Census 2011

[Details are at Table No. 04 of Volume II of the DDMP]

**Age Group:**

The percentage of population in age **group 0-4** years is **8.72** percent and that of age group **5-14** years is **21.63** percent. The population in the working age group of **15-59** is **59.28** percent and old age group and age not stated group together constitute **10.36** percent. The age group wise distribution provides an idea of dependency burden and helps in planning of welfare services and business products. The district has **6.15** percent population enumerated in areas classified as urban. The major towns are **Nayagarh (NAC), Khandapada (NAC), Dasapalla (NAC) & Ranpur (NAC)** having **14314, 8757, and 8735** in respective order.

Table no-5

Sl. No.	Total Population	0-4years	5-14 years	15-59 years	60 years and above
1	963124	83984	208324	570940	99780

Data Source:- Census 2011

[Details are at Table No. 06 of Volume II of the DDMP]

### Sex Ratio:

Sex Ratio in urban region of Nayagarh district is **916** as per 2011 census data. Similarly child sex ratio in Nayagarh district was **855** in 2011 census. Child population (0-6) in urban region was 7,935 of which males and females were 4,324 and 3,611. This child population figure of Nayagarh district is 10.39 % of total urban population. Similarly in rural areas of Nayagarh district, sex ratio is **915** females per 1000 males. If child sex ratio data of Nayagarh district is considered, figure is **855** girls per 1000 boys. Child population in the age 0-6 is 98,936 in rural areas of which males were 53,275 and females were 45,661. The child population comprises **11.56 %** of total rural population of Nayagarh district.

Table no-6

1	Sex Ratio (Females per 1000 males):	915
2	Sex Ratio (0-6 Years):	855

Data Source:- Census 2011

[Details are at Table No. 07 of Volume II of the DDMP]

### Literacy Rate:

The total literacy rate of the district is **80.42** percent, the male literacy rate being **88.16** percent and female rate **72.05** percent indicating substantial gender gap in literacy even in a high literacy situation. The table reveals that overall as well literacy rate of male and female population of District Nayagarh is more than Odisha and India whereas, on analyzing the literacy rates of different Blocks of District, it is found that overall literacy rate in Dasapalla Blocks is much lower (62.19 percent) than the District average. On the other hand, literacy rate in urban local bodies is quite higher than the District average. Statistics on population reporting attainment of different educational levels reveal some interesting facets. Of the literates, those with Graduate Degree and above constitute **4.16** percent and those indicating **no** educational level are only **1.98** percent. The groups reporting Matric/ Higher Secondary/Diploma as their level of education are **15.21** percent. Below Primary group are **33.57** percent and those having primary and middle education are **31.51** and **13.57** percent respectively.

Table no-7

	Total	Male	Female
Literacy Rate	6, 88, 362 (80.42%)	3, 92, 333 (88.16%)	2, 96, 029 (72.05%)

Data Source:- Census 2011

[Details are at Table No. 08 of Volume II of the DDMP]

### Socio-Economic profile:

#### 1) Workforce participation:

In Nayagarh district out of total population, 343,633 were engaged in work activities. 66.7% of workers describe their work as Main Work (Employment or Earning more than 6 Months) while 33.3% were involved in Marginal activity providing livelihood for less than 6 months. Of 343,633 workers engaged in Main Work, 22,9076 were cultivators (owner or co-owner) while 120002 were

Agricultural labourers. The total Work force of the district is 3,43,633 according to 2011 Census & the Work force participation rate (WPR) for the district works out to be 35.7%. This is higher than the corresponding WPR of 33.32% of the Census 2001. The WPR of males has increased to 2,84,591 (82.8%) percent & the female WPR has increased to 59,042 (17.2%) percent.

Dasapalla (44%) rank first in the WPR for total workers as well as female worker & the lowest WPR has been reported from Khandapada NAC (30%). The participation rate of women in the total workforce of the District is significantly lower (15.99 percent) than the state average of 31.54 percent. However, role of the women in agricultural activities and NTFP collection/processing is very significant. The overall position thus suggests for more efforts towards bringing gender equity. Building public awareness, social motivation, special schemes and provisions for women and girl child would help women to be in a more favorable position by 2020.

[Details are at Table No. 09 of Volume II of the DDMP]

## **2) Land Holding Pattern:**

Agricultural Census indicates that out of 159675 operational holdings, nearly 87% belongs to the marginal farmers, 7% belongs to the share croppers, 2% belongs to small farmers, 4% belongs to the semi medium farmers & the rest are medium & large farmers. On the other hand marginal & small farmers are in possession of 62% land as operational holdings while medium & large farmers have 38% land. The average land holding of the district is 0.96 hect.

[Details are at Table No. 10 of Volume II of the DDMP]

## **3) Agriculture and Irrigation:**

Agriculture being the main source of economy and subsistence for the rural people of Nayagarh district plays a critical role in the economy of the district and the livelihood of majority of its population. Agriculture is the mainstay of the district economy. Forestry, particularly bamboo harvesting and other NTFP collection like Siali leaf provides seasonal income to the people in some areas. On the basis of its topography, climate & sea types, the district comes under East and South Eastern coastal plain Agro-climatic Zone and all the eight Blocks are included in Raifed laterite Agro-Ecological Situation. The soil types are laterite, alluvial, red and mixed red and black. The gross cropped area of the district is 2, 27, 000 ha with cropping intensity of 173%. The topography of the district is both flat and undulating. The important soil groups of the district are laterite, alluvial, red and mixed red and black soils. The soils are mostly acidic in reaction ranging from 74% to 88% across the blocks while neutral soils range from 11% to 24 %. Alkaline soils are limited to 1 to 2%. The available nitrogen in the soils is low while availability of phosphorus and potassium is in medium range.

Rice, pulses, vegetables and sugarcane are important crops of the district. Horticultural crops like vegetables, tropical fruits and spices including flowers are important for the district as there is demand for such crops in high income group of urban area.

The total cultivable area of the district is 134001 Hect. & the total Net Sown area happens to be 134001 Hect. Out of that only 48164 Hect are irrigated, which implies still 134001 Hect of cultivable area are non irrigated (Rain fed). This enhances the vulnerability of Drought situation in the district. Minor Irrigation projects have the major contribution towards irrigation (27668 Hect.) followed by Large & Medium Irrigation projects (10348 Hect.), Lift Irrigation Points (18840 Hect.) in the district.

Nayagarh, Khandapada and Odagan Blocks have more than 35% of cultivated area under irrigation while other 5 Blocks have less than 35% under irrigation.

As per the history the agriculture sector has been worst affected in natural disasters like Cyclone, Flood, Drought & unseasonal rain in the district. Ranging from 1999 super cyclone, 2013 Phailin, to Floods in 2008, 2009, 2011, & 2014, Drought in 2011, 2015 & 2017 etc have posed serious threat & challenge for the sector in the district.

[Details are at Table No. 12 & 13 of Volume II of the DDMP]

#### **4) Livestock:**

Livestock production is an important activity of landholders and landless families of the district. Cattle, buffalo, goat, sheep and poultry birds are important sources of livestock in the district. Breed upgradation, disease control, dairy development are important activities of Animal Resources Development Department in the district. There are 16 veterinary hospitals/dispensaries, 54 LI centres and 69 AI centres in the district. There are a total of 349252 numbers of cattle in the district, out of which 112144 are cows & buffaloes, 108849 are sheep & goats, and 128229 bullocks, camels & horses. The ongoing programmes that are being implemented in the district are NPCBB, ASCARD, dairy development, poultry development, goat and sheep breeding and fodder development along with training programmes. Annual production of milk, meat and eggs in the district are 14.61 '000 t, 1146 t and 41.12 lakh numbers respectively. The productivity of livestock in the district is much lower in the district when compared to state and national average as a result of which availability per capita is comparatively less.

In the past years during cyclone, drought & flood, close to 2 lakhs of cattle population have been affected so as the projects & production.

[Details are at Table No. 17 of Volume II of the DDMP]

#### **5) Fishery:**

Fishery occupies an important place under the Agriculture & allied Sector in Nayagarh. In Nayagarh lot of potentialities are available to develop pisciculture. The public water bodies occupy 80% of total resource. The lease of public water bodies is given for one year to villagers and the culture is undertaken by a single person. The growth rate lessens due to heavy stocking density. Due to vivid persuasions and creation of awareness by the FFDA the farmers are adopting scientific pisciculture in some public water bodies and the private water bodies are managed through scientific culture practices. In Nayagarh about 80% of its population prefer fresh water fish and its per capita consumption has gone high (9 kg/head/annum). The quality of fish produced from village tanks and rivers in the district is excellent for which it has commercial demand in urban markets.

The water sources for fishery include 2395 ha of pond/tank, 1821 ha of MIP/Reservoir, 1564 WHSs and 506 water logged areas. Capture fishery is confined to 68 km of river and canals in the district. There are 20216 fisher folks in 258 villages in the district.

During 1980 to 1981 under different Developmental schemes viz. FFDA, SGSY/ IRDP, ERRP etc different water bodies have been developed. But during 80s most of the G.P. tanks were given to the individuals for 10 years lease for developed under FFDA, IRDP and ERRP. Now their lease periods

have already been matured and the same water bodies are now under the control of G.Ps and leased out annually without adopting scientific culture for which the fish production from them are not up to mark. Due to gap of 20-25 years the public tanks as well as the private tanks have become derelict which need renovation. If renovation is under NREGS and leased out to SHGs/Individuals for 5 years in respect of G.P tanks and bank finance under FFDA is extended in respect of private tanks, the fish production will be definitely enhanced significantly.

The pisciculture has been significantly affected during 2013 Phailin & is likely to be hit badly due to the ground water depletion & reduction of water level in ponds, reserves etc in the district.

[Details are at Table No. 18 & 19 of Volume II of the DDMP]

## **6) Employment and livelihood:**

The State Employment Mission, (SEMO) came into force since April 2005. The Collector and District Magistrate is the District Chairman of the Mission in the District and the District Employment Officer is the convener of the District Level Meeting on Employment Mission. Under the Employment Mission many activities for Employment as well as for self Employment for the unemployment youths have been under taken in the district of Nayagarh.

The objective of the District Employment Exchange, Nayagarh is to provide Employment assistance to the un-employed youths of the District. Simultaneously the Employment Exchange also provides different Vocational Guidance as well as self employment counselling to the different Job seekers of the District.

### **Activities**

#### **• Department wise placement**

The District Employment Exchange, Nayagarh involves with different selection and Placement activities in the District. Candidates have been placed as constables & commandment in different OSAP battalions of Odisha.

#### **• Vocational Guidance (VG)**

The Vocational Guidance Unit of the District Employment Exchange, Nayagarh has started to function since September 1995. The following are some VG activities.

#### **a) Individual Guidance Programme**

Individual Guidance is given to the candidates at the time of registration and renewal of registration of candidates and also whenever the Job Seeker asks in the office for Job information.

#### **b) Group Guidance Programme**

Group guidance is given to the candidates at the time of Registration according to their qualification. But it is not done regularly due to shortage of officer.

#### **c) Old Cases Review**

When Old Registrations are coming to this office for renewal purpose, the cases are reviewed and necessary information on job opportunity/ Self Employment and Suggestions thereon are given to the candidates.

#### **d) Delivery of Career Talks**

This is one of the important activities of V.G. unit of the Employment Exchange. 36 career talks will be delivered to the students of different Schools, Colleges and Technical institutions during the year 2014.

#### **e) Organization of Entrepreneurship Awareness Camp**

The District Employment Exchange, Nayagarh has organizing Entrepreneurship Awareness Camp in different ITCs of Nayagarh District in order to create Awareness among the un-employed Job seekers on different Self Employment scopes. The information for last 3 years are given below.

#### **f) Job Fair**

More than 1500 candidates attended the Job fair on 21.01.2015 out of which 1236 registered and 158 candidates were selected by 13 recruiters for Direct Recruitment and 1078 candidates were selected by 18 PIAs under Placement Linked Training Programme sponsored by State Employment Mission, Odisha Bhubaneswar.

#### **g) Industries and mining**

The District Industries Centre (D.I.C.) came into being during the year 2000 after bifurcation of the erstwhile Puri Districts, to provide various support services for potential entrepreneurs under single roof. Accordingly different wings like Small Scale, Credit, Handicrafts and Cottage Industries etc. are created in the DIC and it is manned by experienced Officers. The DIC acts as a promotional agency and provides services as per the guidelines of State Industries Directorate and Industries Department of Government.

#### **Activities of District Industries Centre**

##### **Micro, Small and Medium Enterprises (MSMEs)**

The Micro, Small and Medium Enterprises (MSMEs) contribute significantly to value addition, employment generation, exports and over all growth and development of the country's economy. Govt. of India has enacted the Micro, Small and Medium Enterprises Development Act 2006 with a view to providing a comprehensive legal frame work to address the needs of both the manufacturing and the service sector MSMEs, particularly to enable the MSMEs of the country to face the emerging challenges in globalized and competitive market. The Government of India has announced an all India campaign under the National Manufacturing Competitiveness Programme (NMCP) for the Micro, Small and Medium Enterprises so as to withstand global and organized competition and to thrive through better technologies and skills.

The Micro, Small and Medium Enterprises play a major role in broad basing the industrial growth and augmenting employment opportunities, revenue, exports and economic growth. However, the MSMEs of the country as well as the state suffer from typical weakness and problems and have specific needs and requirements. In order to address such problems, needs and requirements of the MSMEs of the State in a focused manner and for their revival and development, Government of Odisha is declaring a policy as “**ODISHA MSME DEVELOPMENT POLICY, 2009**”.

Under the scheme a total number of 3464 units have been established & functioning in the district



with 12845 persons engaged. Similarly in handloom sector a total of 1247 units have been established & functioning with 2806 persons engaged in.

[Details are at Table No. 23 of Volume II of the DDMP]

## 7) Education

Over the years there has been significant spatial and numerical expansion of elementary schools in the district. The number of out-of-school children has reduced significantly. The gender gap in elementary education has narrowed and the percentage of children belonging to scheduled castes and tribes enrolled is proportionate to their population. Yet the number of children, particularly children from disadvantaged groups and weaker sections, who drop out of school before completing upper primary education, remains high. The quality of learning achievement is not always entirely satisfactory even in the case of children who complete elementary education. The district has always stressed on Value education by which people give moral values to others, as Value education is rooted in Indian philosophy and culture and ingrained in every tradition of Indian culture. The district believes in Education as the most powerful weapon which you can use to change the world & is the key to eliminating gender inequality, to reducing poverty, to creating a sustainable planet, to preventing needless deaths and illness, and to fostering peace.

The literacy rate of the district is 80% according to the 2011 census placing the district above than the State figure. The male literacy rate is 88.2% & the female literacy rate is 72% which indicates that the district has portrayed substantial progress in rendering quality education to people as well as strengthening up of infrastructures. The district HQ, Nayagarh has become the education hub not only for the students of the district but also from outside students due to the presence of Kendriya Vidyalay, Autonomous College, enormous number of reputed coaching centres, residential colleges etc.

The district has 761 primary schools, 494 ME schools, 246 High schools, 8285 teachers for strengthening elementary & secondary education. The teacher pupil ration is 19.8 which has been improved significantly unlike the past years. A total number of 127766 number students have been enrolled in the schools, out of which only 113 students reported to be dropped out. It indicates the commitment of the district in universalising the RTE & Secondary education in the district. Almost all the schools are pucca buildings barring few places where still the number of rooms are inadequate & the children have to sit in old buildings making them vulnerable. However the district is in the process to identify the schools for necessary measures. For higher education purpose the district has 66 numbers of junior & degree colleges located at almost all the strategic locations. Additionally to promote skill education the district has 26 numbers of Government & Private ITIs, Polytechnics & other vocational training institutes.

[Details are at Table No. 25 & 26 of Volume II of the DDMP]

## 8) Health

The major diseases prevalent are diarrhea, malaria, worm infestations, typhoid, angular stomatitis, anemia, eye infections, cough, scabies, arthritis, TB, irregular menstruation, white discharges and piles. The most prevalent diseases were diarrhea, malaria, typhoid and worm infestations. The traditional healing practices though exists the preference is now given to the mainstream health care services.

## Objective

- Reduce Maternal Death and Infant/ Child Death.
- Save Girl Child to maintain equity among sexes.
- To bring back faith in common citizen by providing quality healthcare (Preventive and Curative).
- Community Participation and Convergence among Health, Education, Women and Child Welfare, PR Institutions.
- Healthcare for all to make a “Healthy Nayagarh”
- Fitting reply to Emergencies like Epidemic and Disaster.

## The major issues identified are:

- a) Non availability of drugs at sub centre
- b) Low level of awareness on the health related entitlements
- c) GKS members not aware of their roles and responsibilities
- d) Lack of awareness on prevention and control of malaria
- e) Lack of proper communication facilities
- f) Lack of awareness on prevention and control of various communicable diseases.

## Analysis of Major Health Indicators

The Child mortality rate of the district happens to be 37 which is lower than the States figure of 51. Ranpur block reported the lowest number of IMR (31) where as Nayagarh block has the highest IMR (48) despite the highest literacy reported in Nayagr block. The institutional delivery of the district is close to 97% against the State figure of 72%. Ranpur block reported highest institutional delivery (99%) where as Dasapllla reported the lowest (91%). In terms of immunization the district has achieved more than 96%, which indicates the reduction in IMR.

## Activities

- Reproductive Child Health Programmes
- Erecting health Infrastructure, deployment of equipments, skilled human
- Resource, regular Capacity building programmes of health worker.
- Support of Planning and budgeting for each year.
- Capacity building of the grass root key players

[Details are at Table No. 33 & 34 of Volume II of the DDMP]

## 9) Housing

The total number HHs of the district is about **229170** spread over the rural and urban areas of the district. Thus the average household size is **5** persons per household. Of the households **30.5** percent are occupying permanent houses, **17.2** percent semi permanent houses and **52.2 percent** temporary houses. The district becomes more vulnerable to cyclone & flood due to the high percentage (69.4%) living in semi pucca & kutcha houses.

In the 2013 Phailin the district has faced substantial number of houses (46613) damaged partially and/or fully. During the flood of 2006, 2008, 2009 & 2011, the district has also faced more than 10000 houses damaged fully or partially. This indicates that the housing pattern in the district needs to be improved in terms of disaster resilient.

[Details are at Table No. 11 of Volume II of the DDMP]

## 10) Electrification

CESU is the nodal agency in the district entrusted to manage electrification in the district. As on today 681 villages have been fully electrified, 947 villages have been partially electrified & 67 villages yet to see the light. Also a total of 170320 number of HHs have been electrified & 52259 HHs are yet to be electrified.

### Schemes

The Rajiv Gandhi Rural Electrification Scheme(**RGGVY**) scheme is a flagship programme of Govt. of India for providing electricity facilities to the rural people & people under Below Poverty Line. The scheme is implemented by a Central Government organization i.e. by Rural Electrification Corporation (REC) in whose favour the total fund required for the scheme is released and 90% of the same is provided to Central Public Sector Undertakings viz namely, NTPC, NHPC and PGCIL for execution of the scheme. More than 1500 villages & 88071 BPL HHs of the district have been benefitted of the scheme till date.

However under Deendayal Upadhyaya Gram Jyoti Yojana (**DUGJY**) has targeted 1410 villages for electrification/ intensive electrification in the district. Hence in the coming days it is expected to reduce the number of houses unelectrified.

[Details are at Table No. 28 of Volume II of the DDMP]

## 11) Drinking water and sanitation

**Activities of The Department:-** This RWS&S Division, Nayagarh is having two RWS&S Sub-Divisions one at Nayagarh & another at Daspalla. The activities of this Division are as follows

### Drinking Water Supply

- Sinking of Tube-Wells
- Construction of Sanitary Wells
- Execution of Rural Piped Water Supply Schemes.
- Construction of Recharge pits
- Construction of Platforms
- Improvement of Traditional Sources.

### Sanitation

- Construction of Individual House Hold Lartine.
- Construction of School Toilets
- Construction of AWC Toilets
- Construction of Community Toilets

The issue of safe drinking water has always been a challenge for the district since long time. Depletion of ground water level, scattered settlements in hilly & jungle areas, fluoride contamination, management & maintenance of electrified water supply systems are the major drawbacks of the district. Although the department has constructed 11379 tube wells, 885 sanitary wells, 381 PWS in 748 villages, yet in the summer drinking water crisis has become significant in some patches. Close to 400 villages with 222457 populations is affected by fluoride contamination in the district.

[Details are at Table No. 29, 30 & 31 of Volume II of the DDMP]

## 12) Migration

A survey on the migration status in Ranpur block was conducted by Madhyam Foundation, which more or less applicable to all the blocks of the district. A short comparative analysis is given below. Agriculture is the primary source of income for most of the households in the district. Out of the total population close to 6, 00, 000 populations in the district are non-workers which is approx 60% of the total population, which advertently contributes to the migration profile of the district.

### Causes of migration

From the survey in Ranpur block by Madhyam Foundation, it was found that most of the time the causes of migration are due to “Push factor” leading to forced migration. Wide spread unemployment, unproductive agriculture, prevailing low wage structure, lack of opportunity in the non farm sector, lack of enough work under MGNREGS and financial insecurity were considered as the main reasons for migration. Majority of migrants are locked in debt- migration cycle, where earning from migration is used to repay debts incurred at home. The other reason is purely voluntary in nature because of limited choices available for subsistence. As per the report 40.81% households of the entire Ranpur block report seasonal migration of at least one or more than one member from each household. All the migrant households of the block belong to lower strata of the society. The largest percentages (79%) are from other backward castes(OBC), followed by scheduled castes(9%), Scheduled tribes(6%), General castes(5%) and Minority(1%) respectively.

The age-wise classification of migrants reveal that maximum migration takes place in the age group of 21-35 years(58%), followed by migrants in the age group of 36-50 years(27%). It is a matter of concern that children and youth in the age group of 14-20 years(11%) also migrate in search of work when they should be in schools and colleges. Out of the total 13,892 migrants, 65% migrants are married and rest 35% are unmarried.

Duration of migration from the Block varies between 3 months and 12 months in a year. However, maximum people (53%) migrate for 10 months in a year followed by people migrating for 8 months(21.8%) in a year. Even, 7.6% of migrants migrate for the whole year. Such a trend clearly establishes as to how migration has become an important livelihood strategy for the people in the Block.

The top four destinations are Kerala (16%),Gujarat(13%), Jammu and Kashmir (9%) and Maharashtra (8%). The preference for this location –specific migration can be partly attributed to the fact that unlike in western Orissa and parts of coastal Orissa, the practice of recruiting migrants by contractors/Agents has been declining in Ranpur block.

[Details are at Table No.27 of Volume II of the DDMP]

## 13) Food security

The District Civil Supplies Office of Nayagarh is functioning under the direct control of Collector having proper supervision by the Food supplies and Consumer Welfare Department, Govt. of Odisha. The sole aim and object of this Office is to carry out all the plan, programme & policies of the Government in FS & CW Deptt, basically procurement of Paddy, receipt of CM rice as well as lifting & distribution of PDS food grains & S.K oil to the consumer card holders of the district. Besides that, distribution of rice is being regularly made to the ST/ SC Girl Hostels, ST/ SC Hostels managed by NGOs, Welfare Institutions, Jails & Differentially abled Persons. To ensure timely lifting & distribution

of FoodGrains under PDS & TPDS is the sole aim and objective of the Civil Supplies Wing. During natural calamity i.e. flood, rainy season & any natural disasters, the civil supplies wing plays a vital role by making advance storage of Food Grains in the in-accessible pockets in the flood prone areas of the district. The Govt. in F& CW Dept has introduced Departmentally Storage System Operation with effect from 1st April 2012 abolishing the private storage agency system. The supply Chain management system has been operated with registration of FP shops, ration cards, name of different consumers, allotment orders of Rice and wheat through Food Odisha portal. The RRC cum DSC have been equipped with computerization system for making SMS on their day to day transaction through online to make the system more efficient, effective and transparent to the general public and consumers at a large. To make fair allocation of different essential commodities as fixed under different schemes like: Annapurna, AAY, BPL, APL & RDP to make it available to the consumers as per their monthly entitlements at Govt. fixed price. The allocation of Rs. 1.00/- per Kg rice under BPL, AAY, RDP & SC/ST hostels of Govt. Free cost rice to AP card holders. Rs. 6.30/- per Kg rice to Welfare Institutions, Rs. 9.30/- per Kg rice to SC/ST hostels managed by NGOs & Jails under Bulk Consumer Scheme. Rs. 7.00/- per Kg Wheat to all the APL card holders of the district and S.K Oil to all BPL, AAY & APL card holders @ 14.50 to Rs. 15.00 per liter.

The district is dedicated towards ensuring food security to beneficiaries, as it has already registered 725245 families with around 199511 populations under National Food Security Act (NFSA). A total of 294 PDS outlets are operating in the district to distribute the food grains. Additionally there are 4 storage points with the storage capacity of 1800 mt. Unfortunately the district lacks cold storage points, which is a matter of concern.

The district is capable of managing free kitchens, storage & supply of foods, grains during emergency. Previously the district has managed more than 200 free kitchens for affected population during 2013 Phailin.

[Details are at Table No. 37 of Volume II of the DDMP]

#### **14) Social Security**

The district has successfully implemented & undertaken all the mainstreamed social security measures in order to ensure the population requiring special care are benefitted out of it. A brief of the schemes implemented is given below:-

- Madhu Babu Pension Yojana (MBPY)
- Odisha Disability Pension Scheme (ODPS)

#### **National Social Assistance Programme:**

This programme is being implemented in Nayagarh District since 15th August, 1995. This Scheme provides benefit to the poor household in the case of old age, death of bread winner. National Social Assistance Programme includes the following components viz.

- 1 - Indira Gandhi National Old Age Pension Scheme (IGNOAP).
- 2 - Indira Gandhi National Widow Pension Scheme (IGNWP)
- 3 - Indira Gandhi National Disability Pension Scheme (IGNDPS)
- 4 - National Family Benefit Scheme (NFBS)

Under the Old age pension schemes a total number of 53103 males & 35403 females, under widow pension a total number of 20681 widows & under Disability pension schemes a total number of 4791

males & 3192 females are benefitted in the district.

[Details are at Table No.38 of Volume II of the DDMP]

## Critical infrastructure

### Anganwadi centers

The district has a total of 1575 Anganwadi centers in place including mini centres. Out of that 439 AWCs are having its own Pucca building with 83533 children enrolled as on today. The AWCs are currently taking care of 14444 numbers of pregnant & lactating mothers of the district.

### Schools and other Educational Institutions

The district has 761 primary schools, 494 ME schools, 246 High schools, 63 colleges & 26 vocational/ ITI training institutes to ensure holistic development of the next generation. The teacher pupil ratio has been improved to 19.8 which show the promising character of the district towards rendering quality education.

[Details are at Table No. 32 of Volume II of the DDMP]

### Hospitals and Health Centers

Sl No.	Type of Institutions	Number	Rented/Own
1	District Hospital	01 (DHH, Nayagarh)	Own
2	District Post Partum Centre	01 (PPC, Nayagarh)	Own
3	Block Post Partum Centre	02 (Ranpur CHC and Khandapara CHC-under construction)	Own
4	Community Health Centers (CHC)	12 (Nuagadiasahi, Saranakul, Bhapur, Mahipur, Rajsunakhala, Gania, Badapandusar, Madhyakhanda, Dasapalla, Ranpur, Odagaon and Khandapada)	Own
6	Single Doctor PHC/PHC(N)	37	
7	Sub Centres	166	
8	Mobile Health Unit	16 (RBSK)	NRHM
9	Anganwadi Centers	1575	439
10	<b>Ayurvedic</b>		
	Hospitals	0	-
	Dispensaries	15	-
11	<b>Homeopathy</b>		
	Hospitals	0	-
	Dispensaries	20	-
12	Other Hospital	BMSN, Chandapur (TB Hospital)	-
13	AIDS Counseling & Testing Centers	5 ICTCs	-
15	ASHA Gruha	3 (DHH Nayagarh, Dasapalla CHC and	-

	established	Sarankul CHC)	
16	ANM Training Center, Dasapalla	1	-
17	No of ASHA sanctioned	885	-
18	No of ASHA in-position	869	-
19	RKS at DHH is formed	Yes	-
20	Block RKS	8	-
21	PHC-N	32	-
22	No of MNGO functioning	1	-
23	No of FNGO functioning	3	-

[Details are at Table No. 45 & 46 of Volume II of the DDMP]

### **Veterinary Hospitals**

In order to ensure veterinary measures, the district has 16 veterinary hospitals & 68 Livestock Aid centres in different strategic locations of the district. A total number of 22 doctors & 64 livestock inspectors are appointed to undertake all possible veterinary measures. Additionally 8 mobile veterinary units have been deployed to ensure service delivery at the door step & also to ensure uninterrupted service during emergency situations.

[Details are at Table No. 47 of Volume II of the DDMP]

### **Police and Fire Stations**

#### **Police Service**

Nayagarh district has a rich culture of brotherhood & peace, hence there is hardly any evidence of law & order situation, communal riots reported in the past years. Yet to maintain the same the district has 13 police stations, 3 police sub-divisions, 13 police outposts in all block HQs & some other strategic locations. A total number of 596 Police personnel, 491 Gramarakhis & 325 Home guards are working in the district. Out of 26 police stations & outposts, a total of 25 VHF systems are installed in the district barring the Energy PS. The personnel rendering service are yet to be trained on search/ rescue, First Aid & Relief line clearance, which is major setback & may affect the quality of action during disaster situations.

#### **Fire Service**

The fire service department played a tangible role in disaster management. Wide range of actions & response, trained personnel, upgraded equipments etc makes them one of the strongest forces in disaster management. The district has a total of 8 fire stations situated in 8 blocks with 56 personnel trained on first-aid, relief line clearance, search & rescue etc. Through out the year the department is undertaking mock drills exercises, orientation exercise with students on wide range of DM response etc.

[Details are at Table No. 47 of Volume II of the DDMP]



## **Cooperative Societies**

The Co-operation Department was created with the objective to;-

- Endeavoring to provide timely and adequate bank credit to farmers for financing their agriculture and allied activities.
- Supply on inputs such as fertilizers, pesticides and seeds to the farmers.
- Administering the Crop Insurance Scheme to provide relief to farmers in the event of crop failure.
- Providing marketing support to farmers by way of bringing about the integrated development of marketing of agricultural produce to safeguard the economic interests of the farming community.
- Providing infrastructure for storage of agricultural produce through organizations like the Orissa State Warehousing Corporation (OSWC) and the Orissa State Marketing Federation (MARKFED).

In order to ensure the same, a total of 10 cooperative banks are functioning in the district. During the current financial a sum close to 700 lakhs of rupees was distributed to farmers for agriculture purpose. A total of 157 Primary Agricultural Credit Societies (PACS) are formed with 31979 farmers as members in the district. The cooperative society procured 148283.40 qtls. of Paddy (K+R) from the farmers through registered Mandis.

[Details are at Table No. 16 of Volume II of the DDMP]

## **Banks and Post offices**

### **Banks**

In order to meet the financial services of the people, 24 banks have opened 111 branches in the district. In addition, there are 157 NDCCB affiliated PACS & 19 mini banks mostly engaged in financing crop loans to its members. Under their effort to outreach the banking services in remote areas, banks have opened 33 ultra small branches/BCs/BFs. In the effort to universalise financial inclusion, 2.44 lakhs BSBD accounts have been opened under Pradhan Mantri Dhan Jan Yojana. In order to facilitate hassle free services, various banks have installed 115 ATMs in the district. A sum of 134 crores of Rural credit was distributed to the people of the district for various purposes during the previous financial year.

### **Post Offices**

The postal network of the district is governed under the Nayagarh HO. The district has 198 post offices & several sub post offices using 23 unique pin codes. Almost all the areas are covered under the postal network.

Project Arrow was launched in April 2008. The project plans to upgrade post offices in urban and rural areas, improving service and appearance into a vibrant and responsive organization and to make a visible and positive difference. The project aims to create an effective, friendly environment for staff and customers, providing secure IT services and improving mail delivery, remittances (electronic and manual) and postal-savings plans. Core areas for improvement are branding, information technology, human resources and infrastructure. The project to improve service has been implemented in more than 23,500 post offices, and 'Look & Feel' improvements have been made in 2,940 post offices. The Department of Posts received the Prime Minister's Award for Excellence in Public Administration during 2008-09 for "Project Arrow – Transforming India Post" on 21 April 2010.

[Details are at Table No. 50 of Volume II of the DDMP]

### **Road and Railway network**

The district has a strong Road network connected to almost all the GPs with all weather roads. The NH- 224 with a total length of 89 kms of passes through Ranpur, Nayagarh, Nuagaon & Daspalla blocks & act as one of the measure relief lines. Beside that a total length of 147.94 kms of State highways, 542 kms of district roads, 774.58 kms of rural roads, 3590.5 kms of GP/PS roads, 264.5 kms of forest roads etc boost to the life line of the people.

Beside these the district has just witnessed its long awaited dream to have connected to Railway Network since 20 years. The district HQ is now connected to the Khordha Road railway station & targetted to connect to Dasapalla by 2019. As of now the district has a total of 23kms railway line connecting Khrodha road & district HQ.

[Details are at Table No. 41 of Volume II of the DDMP]

### **Cyclone and Flood Shelters**

It was felt that number of deaths were more in the affected areas during the Super Cyclone due to non-availability of safe shelter buildings in the coastal villages, which could have withstood the intensity of the cyclone and the storm surge. Only 23 cyclone shelters were constructed by Indian Red Cross before the super cyclone, wherein about 42000 people took shelter and saved their life. In the aftermath of the Super cyclone 1999, Government of Orissa decided to construct multipurpose cyclone shelters & multipurpose flood centres along the Orissa coast& other strategic locations to provide safe shelters to the vulnerable people during floods and cyclones.

The locations were identified through a scientific survey conducted by Indian Institute of Technology (IIT), Kharagpur with two major postulates i.e. No person will have to travel more than 2.25 km to get a safe shelter and without crossing a natural Barrier. The building is designed to withstand wind speed up to 300 kmph and moderate earthquakes. Its plinth is above High Flood line (HFL) and standing on a stilted floor, it can remain unaffected in storm surge up to the 1<sup>st</sup> floor level.

So far 4 MSCs & 13 MFCs have been constructed in the district to mitigate the impact of cyclone & flood at Ranpur, Gania, Odagaon, Khandapada & Bhapur blocks.

### **Rain gauge and Automatic Weather Stations**

The rain-gauge station is located at every Block HQ & the Head Clerk of the concerned office is in-charge to correctly recording of rainfall data & transmission to the DEOC. A Rainfall Monitoring Portal <http://ori.nic.in/rainfall> has been developed with the help of National Informatics Centre (NIC) with provision of uploading the rainfall data at the Block level. Necessary user ID and password has been provided to all BDOs through the Collectors. The Officer-in-charge of each rain-gauge station ensures that rainfall data is uploaded in the said portal everyday irrespective of holidays latest by 11.00 A.M. User ID and password has also been provided to each Collector to access the data in the portal and make necessary correction, if any. Timely uploading of rainfall data in the portal in respect of all rain-gauge stations in the district is monitored at the district level by the District Emergency Officer. In case it is not possible to upload the rainfall data of a particular station or stations for some justified reason on a particular day, it is communicated to the office of Special Relief Commissioner forthwith through fax/ phone/ any other means and the portal is updated with such data as soon as possible.

[Details are at Table No. 51 of Volume II of the DDMP]

## Chapter- 3

# Hazard, Vulnerability and Risk Assessment

Hazard, Risk, Vulnerability & Capacity Assessment (HRVCA) is concerned with collecting, analysing, & systematising information on a given community's vulnerability to hazards in a structured & meaningful way. This information then is then used to diagnose the key risks & existing capacities of the community, ultimately leading to activities aimed at reducing people's vulnerability to potential disasters & increasing their capacity to survive them & resume their lives.

HRVCA uses various participatory tools to gauge people's exposure to & capacity to resist natural hazards. It is an integral part of disaster preparedness & contributes to the creation of community-based disaster preparedness programmes at rural & urban grass-roots level. HRVCA enables local priorities to be identified & appropriate action taken to reduce disaster risk & assists in the design & development of programmes that are mutually supportive & responsive to the needs of the people most closely concerned.

The aims of HRVCA are to:

- Assess the risks & hazards facing communities & the communities' capacities for dealing with these
- Involve communities, local authorities & humanitarian & development organisations in the assessment from the outset
- Draw up action plans to prepare for & respond to the identified risk
- Identify risk reduction activities to prevent or lessen the effects of expected hazards, risks & vulnerabilities.

HRVCA is complementary to national & sub-national risk, hazard, vulnerability & capacity mapping exercises that identify communities most at risk. A HRVCA is then undertaken in these communities to diagnose the specific areas of risk & vulnerability & determine the course of action can be taken to address them. To complete the circle, what a HRVCA unearths at the local level can provide a valuable indication of national & sub-national vulnerabilities & capacities.

### Categorisation of Disasters

**Water & climate related disasters:-** Flood & drainage management, cyclones, tornadoes & hurricanes, Hailstorm, cloud burst, heat wave & cold wave, snow avalanches, droughts, sea erosion, thunder & lightening, tsunami

**Geological related disasters:-** Landslides & mudflows, earthquakes, dam failures/ dam bursts, minor fires

**Chemical, industrial & nuclear related disasters:-** Chemical & industrial disasters, nuclear disasters

**Accident related disasters:-** Forest fires, urban fires, mine flooding, Oil spills, major building collapse, serial bomb blasts, festival related disasters, electrical disasters & fires, air, road & rail accidents, boat capsizing, village fire.

**Biological related disasters:** - Biological disasters, pest attacks, cattle epidemics, food poisoning

The district is vulnerable to multiple hazards. Below given a table to understand the series of disasters occurred in the district since 1999.

Table no-8

Sl. No	Type of Natural Calamity	Year	Blocks Affected
1.	Super Cyclone & subsequent flood	1999	Ranpur and Bhapur worst affected.Daspalla,Gania,Khandapada,Nayagarh,Nuagaon and Odagaon(partly)
2	Flood	2000	Gania,Khandapara & Bhapur
3	Flood & Drought	2001	All Block & NACs of Nayagarh District
4	Flood	2002	Bhapur/Gania & Khandapara
5	Flood	2003	-do-
6	Flood	2005	-do-
7	Flood	2006	-do-
8	High Flood	2008	-do-
9	Flash Flood	2009	All Blocks of Nayagarh District
10	Unseasonal Cyclonic Rain during month of December	2010	-do-
11	Flood & Drought	2011	All Blocks & NACs
12	Flash Flood	2012	Nuagaon/Khandapara/Nayagarh
13	Phailin & Subsequent Flood-2013	2013	All Blocks/NACs
14	Flood-2014	2014	Gania,Khandapara & Bhapur
15	Drought-2015	2015	All Blocks/ULBs
16	Drought-2017, Unseasonal Rain & Pest Attack-2017	2017	All Blocks/ULBs
17	Flood -2018(during July) (Titil during October)	2018	All Blocks/ULBs
18	FANI-2019 (During May)	2019	All Blocks/ULBs

### Hazard profile of the District

Nayagarh is vulnerable to multiple disasters. Due to its sub-tropical littoral location, the district is prone to flood, tropical cyclone & drought. In major parts of Odisha, seismicity is moderately high. As per the recent categorization, the country has been divided into four zones (II,III,IV and V) and Nayagarh falls in Zone II i.e. low damage risk zone& at times the district has been shaken quite often though the damage has been negligible.Besides these natural hazards, human induced disasters such as accidents, stampede, fire, etc, vector borne disasters such as epidemics, animal diseases and pest attacks and industrial / chemical disasters add to human suffering. Its population density & housing pattern making it vulnerable to fire accidents also.

There is considerable evidence that economic damage caused by extreme weather events has increased substantially over the last few decades. For a district like Nayagr, with over 80% percent of its population relying directly & indirectly on agriculture for their livelihoods, the impact of extreme events is critical. People often live in areas of high ecological vulnerability & relatively low levels of resource productivity & have limited & insecure rights over productive natural resources. These combined factors are significant forces contributing to vulnerability to natural disaster.

Changes in the precipitation patterns & any intensification of the monsoons will contribute to flood disasters & land degradation & thus will have far reaching consequences of the entire economy. In the past two decades the district has been repeatedly battered by successive monsoons, flooding & drought. Currently as much as 60% of Nayagarh is drought-prone & 40% is flood prone. For example the district has been hit with a loss of close to 1000 crores of assets, crop, infrastructure etc in the past two decades.

**Some of the disasters that frequently occur/ likely to occur in the district are given below:-**

**Tropical Cyclones (TCs)** are one of the natural hazards that affect India almost every year causing huge losses of lives and property. Among all the coastal states of India Odisha is more prone to cyclone where nearly one third of cyclones of east coast visits the state Odisha. Nayagarh is among the 12 districts of Odisha vulnerable to cyclone that resulted in loss of life, property etc in the past years.

**Flood:-** Amongst all the natural disasters afflicting the district, flood is the most frequent and devastating. Almost 80% of the annual rainfall is concentrated over a short monsoon period of 3 months. In Nayagarh, damages due to flood are caused mainly by the Mahanadi. The problem is further accentuated when flood synchronizes with high tide. The silt deposited constantly by the river in the delta area raises the bed levels and the rivers often overflow their banks or break through new channels causing heavy damages. Poor socioeconomic condition of the majority living in the flood plains, and the local economy being primarily dependent on the monsoon paddy add to the vulnerability of the community.

**Drought:-** The impact of the drought is mainly felt in agriculture, resulting in loss of production. Besides crop loss, droughts also create problems of irrigation and drinking water, loss of employment, scarcity of essential commodities, migration of farm labourers, increasing rural indebtedness, land and asset alienation, etc. People who get worst affected are small and marginal farmers, agricultural labourers.

**Drinking water crisis:-** Climatic changes, decrease in tree cover, depletion of ground water resources and increase in day temperature especially during the months of May and June, have made the district vulnerable to heat wave. In 1998, the district witnessed a severe heat wave, which claimed over 125 lives. The heat wave condition in Odisha is becoming increasingly prominent and regular. The main risk due to heat wave is heat stroke. After the large number of deaths in 1998, the main causal factor was identified as lack of awareness and not following certain do's and don'ts during heat wave conditions. Though extensive awareness campaigns has reduced large number of fatalities post 1998, poor socio-economic conditions, lack of enforcement and adoption of good working conditions during the summer months remain the main risks of heat wave.

**Fire accidents** are quite common, especially in rural areas because of the following factors. Individual housing with roof of straw and storage of straw/ hay in close proximity of the house, close proximity of houses in many areas leading to spread of fire and wider destruction, lack of availability of adequate water and nil or poor equipment for fire fighting especially in rural areas and small towns, lack of awareness of basic do's and don'ts when people live in houses that uses inflammable materials & human error or carelessness.

**Forest fire:-** The number of forest fires varies from year to year, and quite a long time may elapse between forest fires that are considered to be large. Climatic conditions are the factor that has greatest impact on the extent of forest fires. The forest is most vulnerable in spring and summer seasons when there are long dry spells. Weather conditions such as precipitation and wind, as well as the layout of the terrain, are important factors in determining the size of the forest fire.

**Religious gathering:-** The district witnesses a series of social, religious gathering though out the year in different places. The number of people in each gathering ranges from 5000-10000 making it vulnerable to stampede & loss of life.

**Heat Wave:-** Heat Waves in Nayagarh in the year 1998 killed 125 people. In the year 1999, the state implemented first HAP in the state. Despite having HAP in place the district experienced another massive Heat Wave casualty in the year 2005 by losing 22 lives. There could have been many possible reasons, which are going to be exacerbated in coming years with growing urbanization, population and industrialization. The problem is further going to be magnified with ongoing climate change. According to estimates, the scenario is likely to become aggravated in coming years<sup>3</sup>, and the World Meteorological Organization (WMO) predicts heat related fatalities will double in less than 20 years. This demands the policy makers and researchers to revisit and strengthen the current HAP.

**Road accident:** - Road accidents are major challenges to be handled with care. The district is highly vulnerable to road accidents. The figures are however not complete since each and every accident case is not reported at the police stations. Thus, the actual number of road accident cases may be higher. Road transport acts as the principal mode of transportation due to the absence of railway network. The increase in the number of vehicles has also increased the unsafe practices and risks of road users.

**Earthquake:-** In major parts of Odisha, seismicity is moderately high. As per the recent categorization, the country has been divided into four zones (II, III, IV and V) and Nayagarh falls in Zone II i.e. low damage risk zone.

**An epidemic** (from Greek *ἐπί epi* "upon or above" and *δῆμος demos* "people") is the rapid spread of infectious disease to a large number of people in a given population within a short period of time, usually two weeks or less. For example, in meningococcal infections, an attack rate in excess of 15 cases per 100,000 people for two consecutive weeks is considered an epidemic.

Epidemics of infectious disease are generally caused by several factors including a change in the ecology of the host population (e.g. increased stress or increase in the density of a vector species), a genetic change in the pathogen reservoir or the introduction of an emerging pathogen to a host population (by movement of pathogen or host). Generally, an epidemic occurs when host immunity to either an established pathogen or newly emerging novel pathogen is suddenly reduced below that found in the endemic equilibrium and the transmission threshold is exceeded. Cholera, Dengue,

Chickengunya, Malaria, Plagueetc are some of the major epidemic outbreaks occurred in India in the last deacded.

### **Major Disasters/ Incidents during 2006-2018**

A brief profile of major disasters/ incidents occurred in the district during last12 years (2006 to 2018) is given below. It contains the disasters approved under SDRF/ NDRF guidelines as well as State specific disasters under notification of the Government.

Table No. : 9

Sl. N o.	Disaster / Incident	No. of incidents during (2006-2018)	No. of Deaths	Affected Population	Livestock Loss	Houses Damaged	Damage to Infrastructure				Damage and loss of Crop Area (in Hectares)
							School / AWC Buildings	Hospitals	Road in Km .	Other Critical Infrastructure	
Disasters as approved under SDRF/ NDRF Guidelines.											
1	Flood	06	01	317454	71 ( Affected 149048)	8774	2409 (Public utilities including infrastructure, road etc)				27365
2	Drought	03	00	451910	00	00	00	00	00	00	225508
3	Fire	737	68	7645	1663	00	00	00	00	00	00
4	Hail Storm	01	01	00	00	00	00	00	00	00	00
5	Cyclone	03	03	984000	85	46613	415	00	2201	53 nos	94290

6	Earthquake	-	-	-	-	-	-	-	-	-	-
7	Tsunami	-	-	-	-	-	-	-	-	-	-
8	Landslide	-	-	-	-	-	-	-	-	-	-
9	Avalanche	-	-	-	-	-	-	-	-	-	-
10	Cloud Burst	-	-	-	-	-	-	-	-	-	-
11	Paste Attack	3	0	14565 farmers affected	0	0	0	0	0	0	2877.77 hect-
12	Cold Wave	-	-	-	-	-	-	-	-	-	-
<b>State Specific Disasters as per Notification No.1936 Dt. 01.06.2015</b>											
13	Lightning	60	79	00	00	00	00	00	00	00	00
14	Heat wave	06	18	962789	128259	Nil	Nil	Nil	Nil	Nil	Nil
15	Whirl wind	01	01	00	00	00	00	00	00	00	00
17	Tornado	-	-	-	-	-	-	-	-	-	-
18	Heavy Rain	02	00	256845	00	3432	09 (Public utilities including infrastructure, road etc)				136586



19	Boat Accidents (Other than during Flood)	02	02	00	00	00	00	00	00	00	00
20	Drowning (Other than during Flood)	08	08	00	00	00	00	00	00	00	00
21	Snake Bite(Other than during Flood)	12	12	00	00	00	00	00	00	00	00
<b>Other Disasters</b>											
22	Animal Menace	-	-	-	-	-	-	-	-	-	-
23	Building Collapse	-	-	-	-	-	-	-	-	-	-
24	Stampede	-	-	-	-	-	-	-	-	-	-
25	Industrial/ Chemical Accident	-	-	-	-	-	-	-	-	-	-
26	Road Accident	-	-	-	-	-	-	-	-	-	-
27	Railway Accident	-	-	-	-	-	-	-	-	-	-

	t										
28	Hooch Incident s	-	-	-	-	-	-	-	-	-	-
289	Communal Riot	-	-	-	-	-	-	-	-	-	-
30	Dam Break/ Spill Way related flood.	-	-	-	-	-	-	-	-	-	-
31	Soil/ Coastal erosion	-	-	-	-	-	-	-	-	-	-

[Year wise details of each disaster occurred during the last 10 years is at Table No. 52 of Volume II of DDMP]

#### **A. Major Disasters/ Incidents in the District during 2016 to 2019:**

The Table given below only comprises of the disasters affected the district in 2016 to 2018-19 only.

Table: 10

Sl. No.	Disaster/ Incident	No. of incidents during 2016	No. of Deaths	Affected Population	Livestock Loss	House s Damaged	Damage to Infrastructure				Damage and loss of Crop Area (in Hectares)
							AWC/ School Buildings	Hospitals	Road in Km.	Other Critical Infrastructure	
2	Fire	75	09	1040	00	233	00	00	00	00	00
1	Lightening	15	13	00	03	00	00	00	00	00	00
3	Drowning	08	00	00	00	00	00	00	00	00	00
4	Snake bite	05	05	00	00	00	00	00	00	00	00

[Only the Disasters held in the district during 2016to 2018 to be mentioned in the table. The NDMA approved disasters to be mentioned first followed by State Specific Disasters and Others]

#### FOR THE YEAR,2017

Sl. No.	Disaster/ Incident	No. of incidents during 2017	No. of Deaths	Affected Population	Livestock Loss	Houses Damaged	Damage to Infrastructure				Damage and loss of Crop Area (in Hectares)
							AWC/ School Buildings	Hospitals	Road in Km.	Other Critical Infrastructure	
2	Fire	166	01	322	00	322	00	00	00	00	00
1	Lightening	10	10	10	10	00	00	00	00	00	00
3	Drowning	11	11	11	11	00	00	00	00	00	00
4	Snake bite	11	11	11	11	00	00	00	00	00	00

#### FOR THE YEAR, 2018

Sl. No.	Disaster/ Incident	No. of incidents during 2018	No. of Deaths	Affected Population	Livestock Loss	Houses Damaged	Damage to Infrastructure				Damage and loss of Crop Area (in Hectares)
							AWC/ School Buildings	Hospitals	Road in Km.	Other Critical Infrastructure	
2	Fire	65	01	108	0	108	00	00	00	00	00
1	Lightening	09	09	09	29	0	00	00	00	00	00
3	Drowning	21	21	21	0	0	00	00	00	00	00
4	Snake bite	34	34	34	0	0	00	00	00	00	00

## **B. Vulnerability and Risk Assessment related to disasters:**

### **1. Cyclone**

Cyclones come in four types: tropical disturbances, tropical depressions, tropical storms and hurricanes. Cyclones are classified according to their size and strength; wind speed is the primary differentiating factor. These **storms** form in the tropics, and they may arise in the Northern and Southern hemisphere alike. People call these storms by other names, such as typhoons or cyclones, depending on where they occur. The scientific term for all these storms is tropical cyclone.

**Tropical cyclones** are like giant engines that use warm, moist air as fuel. That is why they form only over warm ocean waters near the equator. Cyclones, also known as **hurricanes or typhoons**, are primarily caused by high ocean temperatures, broad-scale wind systems and clustered thunderstorms, which liberate the heat energy from the ocean surface and transfer it to the cyclone. Without warm surface water, the storm cannot survive. A tropical cyclone can dissipate when it moves over waters significantly below 26.5 °C (79.7 °F). This will cause the storm to lose its tropical characteristics, such as a warm core with thunderstorms near the center, and become a remnant low-pressure area.

#### **Effects**

The main effects of tropical cyclones include heavy rain, strong wind, large storm surges at landfall, and tornadoes. The destruction from a tropical cyclone depends mainly on its intensity, its size, and its location. Tropical Cyclones are dangerous because they produce destructive winds, heavy rainfall with flooding and damaging storm surges that can cause inundation of low-lying coastal areas.

With the current trend of the climatic variability accompanied with global warming and increased green house effects, the coastal areas of Odisha are likely to be affected by many more extreme cyclonic disturbances and low pressure systems of greater magnitude. Although the total number of cyclonic disturbances is more along the Odisha coast, as a natural hazard the severe storms are of greater public concern in view of their large scale damage potentiality, loss of life and property. By taking together the storms and severe storms which mostly create havoc and incur greater amount of damage, the Odisha Coastal Zone is twice more vulnerable in comparison to the other eastern states.

Cyclones generally occur in the district before and after the rainy season. October is the most crucial month for the Odisha coast as well as for the district. The other months in which storms affect the district with lesser frequencies are May, September and November. Cyclones ordinarily bring in their trail heavy rains causing severe floods, tidal disasters and saline inundation. Disasters of this kind cause heavy mortality, untold suffering and damage to private and public properties. In view of potential the cyclones carry for damage to life and property, it calls for undertaking preventive and preparedness measures to encounter such possible calamity.

#### **Cyclone & Nayagarh**

The district is adjacent to the coastal districts like Ganjam & Khordha; hence all the blocks & ULBs of the district are vulnerable to cyclone. Although as per the cyclone vulnerability map of Odisha Ranpur, Odagaon, Nuagaon & Dasapalla blocks are more vulnerable. The district becomes

more vulnerable to cyclone due to poor socio economic conditions, weak housing (more number of thatched, Kutcha & Semi pucca houses), large settlements, depletion of tree shelterbelts, and poor road communication to many villages. The district has witnessed severe loss due to cyclones occurred in 1999 & 2013. Although there was rain & wind during Hudhud in 2014 but no loss of property, crop & infrastructures were reported. Similarly during the year, 2018 this district was affected by Titli” and recent affected by ESCS FANI occurred on 03.5.2019.

The 1999 super cyclone hit the district hard with heavy rainfall & wind wrought heavy damage to agriculture, infrastructure, crops, properties etc. An estimated 776784 population of 8 blocks & 2 ULBs, 83315 hectares of agriculture land, 27030617 qtls of crops yield, 79 crores of public properties, 30 crores of private properties & 12284 numbers of houses were damaged. This proved to be a major setback for the district as the major contribution of economy is agriculture oriented.

The same was repeated in the Phailin subsequent flood occurred in 2013. Though the effect was less yet it affected all the 8 blocks & population of the district. Due to preparatory measures the district could able to evacuate 104863 numbers of people from villages situated at vulnerable locations & relocated them to temporary shelters. A total number of 70 free kitchens were operated to feed the affected during the course of cyclone. An estimated 94290 hectares of agriculture land, 46613 houses were damaged with 3 deceased & 180000 farmers severely affected. A total of 244.9 crores of public & private properties were damaged, which again happened to be a major setback for the district.

Below given a block wise detail of GPs, Villages, Populations & Infrastructures vulnerable to cyclone in the district.

Table No. 11: **Cyclone vulnerable areas of the district.**

Sl. No.	Name of the Block/ ULB	No. of susceptible Gram Panchayats	No. of susceptible Villages/ Wards	Vulnerable Population in Nos.	Milch and Draught animals	Houses	Vulnerable Infrastructure			
							School/ AWC Buildings	Hospitals	Roads (in Km)	Other Critical Infrastructure
1	Bhampur	20	119	105532	42618	24731	22	-	20	Culverts
2	Dasapalla	20	342	85437	35195	22542	44	-	102	-
3	Gania	8	114	38506	40021	9247	34	-	92	-
4	Khandapada	22	196	107260	25111	25316	44	-	89	-
5	Nayagarh	29	152	154122	42618	35511	33	-	45	-
6	Nuagaon	22	236	93253	40638	23647	85	-	110	-
7	Odagaon	07	58	24917	18106	6151	72	9	135	

8	Ranpur	37	242	154509	67961	37613	98	7	49	-
9	Khandapa da NAC	NA	1	1043	-	80	-	-	1.5	-
10	Dasaplla NAC	NA	9	8700	-	2350	2	-	65	-
11	Nayagarh NAC	NA	13	18471	-	80	-	-	1.5	-
12	Ranpur NAC	NA	15	14715	-	1710	14	-	26.91	-
13	Odagaon NAC	NA	NA	NA	NA	NA	NA	NA	NA	-
	Total	196	1497	806465	31226 8	18897 8	448		736.9 1	-

Data source:- Latest settled data as per District Panchayat Office, CDVO, NAC & BDO

(Detailed list of vulnerable Villages/Wards is at table No. 68 of Volume II of the DDMP.)

### Electrical Infrastructure and cyclone Vulnerability:

The below given table indicates the electrical infrastructure vulnerable towards cyclone in the district. During the 2013 Phailin, the State was hit with a loss of Rs 1000 crore of power infrastructure & quite a significant number of distributing transformers, electrical lines, poles & high tension towers were damaged & as a result the district was in dark for 7 days. As per CESU, 40% of the villages are fully electrified, 56% villages are partially electrified & close 4% are un-electrified. This indicates that the power supply has been significantly improved in the past days. But if we calculate the number of households, it is evident that still 26% HHs are yet to be electrified. Below given the table indicates the electrical infrastructures vulnerable to cyclone. Since the entire district is cyclone prone, almost all the infrastructures are vulnerable to cyclone.

Table No. 12

Sl No.	Name of the Block/ ULB	No. of Grid Stations	No. of 33/11 KV Substations	No. of Distributing Transformers			Conductor/ Electrical lines-11 KV or less (length in Kms.)	No. of Poles	No. of High Tension Towers	High Tension lines above 11 KV (length in Kms.)
				11 KV or Less	11 KV < and <60KV	60 KV and above				
1	Bhapur	1	2	503	2	nil	464.3	6980	0	19
2	Dasapalla		1	525	1	nil	630.56	9458	0	18.1
3	Gania		2	386	1	nil	421.2	6318	0	34.4

4	Khandapada	2	602	1	nil	584.8	8772	0	42
5	Nayagarh	3	795	2	nil	694.5	10418	62	21.74
6	Nuagaon	2	1250	1	nil	1001.4	15021	0	33
7	Odagaon	3	1194	3	nil	1766.7	26501	0	53
8	Ranpur	2	780	2	nil	420.5	6308	0	25
9	Total	17	6035	13	nil	5983.96	89776	62	246.24

Data source:- CESU, Nayagarh

**Table No.13: Drinking water facility in the Cyclone prone areas:**

The table indicates the drinking water facilities available in the district. Due to river systems mainly Mahanadi, quite a significant number of blockshave been benefitted in getting drinking water facilities & water for irrigation. During the cyclone & cyclonic wind/ storm, it is getting difficult to access the drinking water facilities available, so just to mitigate the impact, the district has started to promote individual pipe connections to HHs of villages likely to be worst affected by cyclone & scarcity of drinking water during summer. Since the entire district is cyclone prone, hence almost all the drinking water facilities are likely to be vulnerable during the occurrence of cyclone.

Sl. No.	Name of the Block/ ULB	Total No. of Tube Wells	No. Sanitary Wells	PWS Schemes				Other Drinking Water Sources If any
				Total No.	Length in Mtrs.	No. of Over Head tanks	No. of Stand Points	
3	Khandapada	190	Nil	1	14790	1	105	Prduction wells
4	Nayagarh	230	Nil	1	46000	Nil	51	Prduction wells
5	Daspalla	221	Nil	1	34650	1	183	Prduction wells
6	Ranpur	191	Nil	1	9800	1	116	Prduction wells

Data source:- RWSS & BDO

## 2. Flood

Flood is one of the natural disasters that create enormous havoc and myriad miseries in the affected area. It causes loss of life, disruption of human activities, damage to properties, agricultural crops and health hazard. During the last few monsoon seasons almost all the districts of Odisha have witnessed flood disaster and suffered a lot from it. It has become a routine that severe floods in the Mahanadi river system devastates the downstream areas particularly the Mahanadi Delta area in the coastal tract of Odisha. This affects the districts like Jagatsingpur, Kendrapada, Puri, Boudh, Subarnapur, Cuttack, Nayagarh and Sambalpur. On analysis of the past and the present flood scenarios of Odisha, it is found that the Mahanadi river causes the maximum numbers of floods with high magnitude and massive loss factors. The Mahanadi river transects Odisha along the central graben area (Mahanadi Graben) running in EW direction. The coastal plain that constitutes

the Mahanadi delta in the old stage, the segment of eastern sector of the Basin receives the maximum threshold of flood devastation.

Heavy rainfall during monsoon causes floods in the rivers. In Orissa, rivers such as the Mahanadi, Subarnarekha, Brahmani, Baitarani, Rushikulya, Vansadhara and their many tributaries and branches flowing through the State expose vast areas to floods. Flood is the major concern for Odisha as well as for Nayagarh, as Mahanadi, the largest perennial river of Odisha passes through the district touching 3 blocks namely Gania, Khandapada & Bhapur. Additionally the district has 9 more river systems namely Kusumi, Dahuka, Brutanga, Kuanria, Khalala, Duanta, Lunijhara & Kaligiri, which significantly contribute towards the flood situation in Nayagarh. All these rivers are rain dependent. The rainy season covers the period from the 15th of June till 15th of October and maximum precipitation is during the months of June to September. The average annual normal rainfall of the district is 1,3541.1 mm. Heavy precipitation within short period causes flooding as these natural channels can hardly hold the large volume of water which passes through these during the aforesaid period resulting in widespread inundation that calls for effective pre-flood measures, flood relief operations and post flood arrangements. Floods are caused by three factors – Cloud burst, Monsoon depression and Tropical cyclones. Of late, deforestation and soil erosion are also causing floods.

### **Cloud Burst**

Cloud-bursts means highly concentrated rainfall in a particular area, which is far above normal. This usually happens in many places of India.

### **Monsoon Depression**

India depends for its rain on both the monsoons, south-western and north-eastern. The south-west monsoons start in May and continue up to the end of September. The north-east monsoon starts in November and continues right up to the middle of January. Moreover, depressions occur both in the Bay of Bengal and in the Arabian Sea. They are more frequent in the Bay of Bengal. At least twenty depressions occur every year between May and September in different parts of the Bay of Bengal. These depressions results in heavy rains in coastal areas of Andhra Pradesh, Orissa, Bengal, Bihar and Uttar Pradesh. The depressions caused in the Arabian sea help rains in Gujarat, Rajasthan and the South Himalayan parts.

### **Tropical Cyclones**

The main effects of tropical cyclones include heavy rain, strong wind, large storm surges at landfall, and tornadoes. The destruction from a tropical cyclone depends mainly on its intensity, its size, and its location. The thunderstorm activity in a tropical cyclone produces intense rainfall, potentially resulting in flooding, mudslides, and landslides. Inland areas are particularly vulnerable to freshwater flooding, due to residents not preparing adequately.

### **Flood & Nayagarh**

Gania, Khandapada, Nayagarh, Bhapur, Odagaon & Nuagaon are the flood affected blocks of the district. Gania still stands as the worst flood affected block due to the fact that 6 GPs out of 8 are vulnerable to flood. Mahanadi happens to be the flood causing agent for Gania, Khandapad & Bhapur blocks. People die; livestock perish; houses are washed away; paddy and other crops are lost and roads and bridges are damaged. The floods of 2003, 2006, 2008, 2009 & 2013 post Phailin



flood in the district were particularly severe as properties worth crores of rupees were destroyed/damaged in the floods.

The district was ravaged by floods in June and September during the year 2008. The floods that occurred in June 2008 and in September 2008 are unprecedented. The floods of June and September 2008 were calamities of rare severity. The flood in September'08 brought havoc in district due to heavy rainfall in the upper as well as in lower catchments of the Mahanadi River System resulting out of the effect of a deep depression in the Bay of Bengal from 16th to 21<sup>st</sup> September 2008.

The district has witnessed 9 deceased, more than 3 lakhs populations affected, 71 cattle deceased, more than 2 lakhs of livestock affected, close to 10000 households damaged/ destroyed, close to 3000 public utilities (roads, infrastructures etc) damaged in the afore said floods all together.

A list of the vulnerable points of the district is given below:-

Table no-15

Sl No	Name of the Block	Name of the River/ Embankment	Location Point
1	Khandapara	Mahanadi Right embankment	Sidhamula
2	-do-	-do-	Banapur to Kantilo
3	-do-	-do-	Patharchakada
4	-do-	Kuanria Right embankment	Gopinathpur
5	-do-	-do-	Duargaon
6	Bhapur	Mahanadi Right embankment	Padmabati (Seulaghai)
7	Bhapur	Do	Gudupada
8	Nuagaon	Kuanria Ritght embankment	Jagarnathprasad
9	-do-	Kuanria Right embankment	Sikrida
10	Daspalla	Brutanga left embankment	Kimbhirakhani
11	Dasapalla	Kuanria left embt.	Madhya Khanda
12	Nayagarh	Kusumi Right embankment	Baunsiapada
13	-do-	-do-	Sarapada
14	-do-	Dahuka Left embankment From DD Weir to M.D. Road	Kridasapur
15	-do-	Lunijhara Right embankment.	Khedaberana
16	-do-	-do-	Sanapandusara
17	-do-	Lunijhara Left embankment	Champatipur
18	-do-	Duanta Left embankment	Deuli

The table given below indicates the number of villages, GPs, Populations, Cattles & other critical infrastructure vulnerable towards Flood in the district. Analysing the history of floods, the table has been developed, although the district has already started taking mitigation measures for low lying areas by strengthening of road networks, infrastructures & embankments etc.

Table no-16: **Flood vulnerable areas of the district in general**

Sl. No.	Name of the Block/ ULB	No. of susceptible Gram Panchayats	No. of susceptible villages/ Wards	Population in Nos.	Milch and Draught animals	Houses	Vulnerable Infrastructure			
							School/ AWC Buildings	Hospitals	Roads (in Km)	Other Critical Infrastruc
1	Bhapur	10	23	28869	8237	6710	49	1	34	4 culverts
2	Gania	6	95	30931	32998	7384	75	5	70	-
3	Khandapada	13	37	38249	4997	8911	93	2	43.5	-
4	Nayagarh	13	33	43363	12056	10479	83	-		-
5	Nuagaon	10	21	21569	4133	5318	45	-	20	-
6	Odagaon	13	23	37131	7180	8794	57	-	76	-
7	Khandapada NAC	NA	1	689	139	42	3	0	1.5	-
8	Total	65	233	200801	69740	47638	405	8	245	

Data source:- BDO

(Detailed list of vulnerable Villages/Wards is at table No. 68 of Volume II of the DDMP.)

Table No. 17: **Causing agent wise flood vulnerable areas of the district**

The below given table indicates the River wise vulnerability of the district in terms of population & infrastructure. Mahandai happens to be the major river system in the district causing flood in the district followed by Kusumi, Duanta, Dahuka etc.

Sl. No.	Causing agent- Rivers/ Water bodies/Tidal Wave/ Others	No. of Susceptible Blocks/ ULB	No. of Susceptible GPs	No. of Susceptible Villages / Wards	Vulnerable Population	Milch and Draught animals	Houses	Vulnerable Infrastructure			
								School / AWC Buildings	Hospitals	Roads (in Km)	Other Critical Infra.
1	Mahanadi	3	24	140	72340	43137	17012	154	8	147	-
2	Kusumi	3	14	30	43495	-	10336	78	-	36	

3	Duanta	2	13	25	36304	-	8699	62	-	36	
3	Lunijhara	1	2	3	2584	-	637	6	-	2	
4	Dahuka	2	11	23	23620	-	5792	37	-	13	
5	Kaligiri	1	1	3	6850	-	1632	8	-	20	
6	Kuanria	1	1	1	9181	-	2118	11	-	15	
7	Sulia	1	3	6	4965	-	1179	13		5	
8	Total	14	69	231	199339	43137	47405	369	8	274	

Data source:- BDO

**Table No. 18: Agriculture and Flood Vulnerability**

The flood causes submergence of crop plants restricting respiration and gaseous exchange thereby ceasing all growth processes leading to death and decay. Aerobic crops cannot resist standing water and submergence. Rice resists standing water due to supply of oxygen to root through aerial parts but cannot tolerate submergence for more than 7days. Deep water paddy can resist flood to the extent of 15 days when at rapid growth stages. But at early stage of growth, sudden rise of water level, speed and muddiness of water are the factors which makes most of the varieties susceptible to damage under submergence. Since rice is the main crop in rainy season, the extent of damage varies according to days of submergence depending on topography of the land. In addition to that crops are also damaged due to sand cast.

The table given below indicates the area (Paddy & non paddy) susceptible to flood in the district.

Sl. No.	Name of the Block	Cultivable Area (Hectares)		Area susceptible to Flood (Hectares)	
		Paddy	Non Paddy	Paddy	Non Paddy
1	Bhapur	7737	3665	1625	769
3	Khandapada	9274	4580	1090	567
	<b>TOTAL</b>	<b>17011</b>	<b>8245</b>	<b>2715</b>	<b>1336</b>

Data source:- Deptt of Agriculture

**Table No. 19: Electrical Infrastructure in the Flood Prone Area**

Power supplies in Nayagarh face a “**significant**” threat from flooding because substations serving thousands of people are not adequately protected, the district has learned. Even a slight chance of flooding can pose too great a threat to the delivery of services offered by the maintenance and operation of a community’s critical facilities. For a critical facility to function, electrical systems and equipment must remain operational.

Each substation takes high-voltage electricity from the power stations' giant transmission lines, transforming it to lower-voltage electricity which is then fed to individual buildings through the local grid. Their exposure to flooding will intensify concerns about the dangers posed by extreme weather to the district's power supply.

Below given a list of electrical infrastructures susceptible to flood in the district

Sl. No.	Name of the Block/ ULB	No. of Grid Stations	No. of 33/11 KV Substations	No. of Distributing Transformers			Conductor / Electrical lines-11 KV or less (length in Kms.)	No. of Poles	No. of High Tension Towers	High Tension lines above 11 KV (length in Kms.)
				11 KV or Less	11 KV < and <60KV	60 KV and above				
1	Bhapur	1	1	240	0	0	145	2320	0	10
2	Dasapalla			0	0	0	0	0	0	0
3	Gania			125	0	0	135	2160	0	34.4
4	Khandapada			160	0	0	140	2240	0	5
5	Nuagaon			0	0	0	0	0	0	0
6	Nayagarh			0	0	0	0	0	0	0
7	Odagaon			0	0	0	0	0	0	0
8	Ranpur			0	0	0	0	0	0	0
9	Total			525	0	0	420	6720	0	49.4

Data source:- CESU, Nayagarh

**Table No. 20: Drinking water and Flood Vulnerability:**

The table given below indicates the drinking water sources likely to be vulnerable during flood situations.

Sl. No.	Name of the Block/ ULB	Total No. of Tube Wells	No. of Tube Wells with raised platforms	No. Sanitary Wells	PWS Schemes				Other Drinking Water Sources If any
					Total No.	Length in Mtrs.	No. of Over Head tanks	No. of Stand Points	
3	Khandapada	190	Nil	Nil	1	14790	1	105	Production wells
4	Nayagarh	230	Nil	Nil	1	46000	Nil	51	Production wells
5	Dasapalla	221	Nil	Nil	1	34650	1	183	Production wells
6	Ranpur	191	Nil	Nil	1	9800	1	116	Production wells

### Boat operation points:

Table No. 21: A **boat** is a watercraft of a large range of sizes designed to float, plane, work or travel on water. Small boats are typically found on inland waterways (e.g. rivers and lakes) or in protected coastal areas. However, boats such as the whaleboat were designed for operation from a ship in an offshore environment.

Since the River Mahandi flows touching the district boundary, usually the boat operation points in 3 blocks are only operated during flood situations. The neighbouring districts are very well connected in roadways, so the private boats available are only used for fishing purpose. Only in Gania block a couple of boats are operational for transport purpose. The district has a total 4 boat operation points with 4 number of power boats provided by the SRC. A boat inventory detail is given in table no- 69 of the DDMP vol 2. Below given table indicates the the status of deployment of boat operation point, deployment of power boat etc.

Sl. No.	Name of the Block	Name of the ghat/ boat operation point	Name of the water body	No. of Panchayats/ villages connected	Daily to and fro movement of people in Nos. (Approx.)	Type of boats operating in Nos.	
						Mechanised	Non-Mechanised
1	Gania	Rasanga	Mahanadi	02 G.P.s/40	30-40	1	-
2	Gania	Chhadamula	Mahanadi	02 G.P.s/52	20-30	1	1
3	Khandapada	Banapur	Mahanadi	2 G.Ps/ 10	-	1	-
4	Bhapur	Bhapur	Mahanadi	2 G.Ps/ 6	-	1	-

Data source:- BDO

### 3. Drought

A **drought** is a period of drier-than-normal conditions that results in water-related problems. Precipitation (rain or snow) falls in uneven patterns across the country. When little or no rain falls, soils can dry out and plants can die. **Drought in India** has resulted in tens of millions of deaths over the course of the 18th, 19th, and 20th centuries. The state of Odisha is heading towards massive degradation of land because of loss of forest lands, agricultural land taken away for other purposes, increase in fallow land and loss of tree cover in plantations. Since the failure of the Kharif crop, farmers in the district have been in a very critical phase. Many farm areas of the district, especially in southern and interior are rain fed. Mostly common factors causing for draught are:-

#### Climate Change

The agricultural sector lies at the core of Indian society. Sixty percent of the population works in agriculture, and it accounts for roughly a fifth of the country's gross domestic product. The drivers

of India's monsoon are often confounding to climate scientists. Projecting the timing and intensity of the rainfall they produce involves significant scientific uncertainties, whether looking decades into the future or even a few weeks. Ninety percent of the country's water resources is used in the agricultural sector, often inefficiently, with 10 to 15 percent ending up nourishing crops. Much of the remaining amount ends up on the ground, where it evaporates -- a wasteful outcome given that farmers often pump groundwater from deep below the surface.

### **Rainfall or Precipitation Deficiency**

Indian agriculture is heavily dependent on the climate of India: a favorable southwest summer monsoon is critical in securing water for irrigating Indian crops. In some parts of India, the failure of the monsoons result in water shortages, resulting in below-average crop yields. This is particularly true of major drought-prone regions such as southern and eastern Maharashtra, northern Karnataka, Andhra Pradesh, Odisha, Gujarat, Telangana and Rajasthan. They also usually occur in rain shadow areas of the districts of Andhra Odisha. They also can be overcome by adopting scientific methods of conservation of soil and by constructing check dams, water level could be raised. This would help to avoid droughts. The damage might have been lesser if the areas had equipped with irrigation facilities. Lack of irrigation leaves the farmers in distress when the monsoon is deficient or even if the rains are unevenly distributed. Most farmers skipped the Rabi crop because of lack of water in reservoirs and canals.

### **Drying out of Surface Water Flow**

Lakes, rivers, and streams are the primary suppliers of downstream surface waters in various geographical regions around the globe. In extremely hot seasons or because of certain human activities, these surface water flows may dry out downstream contributing to drought – meaning the demands for water supply become higher than the available water.

Irrigation systems and hydro-electric dams are some of the human activities that can significantly diminish the amount of water flowing downstream to other areas.

### **Global Warming**

Human actions have contributed to more and more emissions of greenhouse gasses into the atmosphere thus resulting in the continued rise of the earth's average temperatures. Consequently, evaporation and evapotranspiration levels have risen, and the higher temperatures have led to wildfires and extended dry spell periods. The global warming situation tends to exacerbate the drought conditions. Some of the worst droughts witnessed in sub-Saharan Africa have been associated with global warming and climate change.

### **Nayagarh & Draught**

Nayagarh has limited number of perennial river systems, vast forest cover and it receives above average rainfall annually. Most farm holdings are small or marginal dependent on the rains for irrigation. The deficit rains in 2011 , 2015-16 & 2017-18 pushed the district over the edge. The district is facing extensive crop loss and severe water shortage. Even after exploiting its resources to the hilt, the people of the district have not been provided with adequate piped water supply. In many ways, the drought in the district is manmade.

The district was worst hit by drought in the year 2011 ,2015 & 2018 where all the blocks were completely declared as drought affected. **Ground water** level is going down rapidly due to excessive use for irrigation; thousands of deep borewells are being operated by well-off farmers and also by the Odisha Lift Irrigation Corporation (OLIC). The Rural Water Supply and Sanitation (RWSS) also operate piped water projects using tube wells and deep bore wells. Many water bodies have dried up and many have been built over. Decrease in moisture of land led to loss of paddy crop in the district. However, as part of drought relief, the government has again announced to provide pump set and deep bore wells for irrigation. Contrary to logic, on May 5, 2016, the Agriculture Department officials announced a plan to increase cotton cultivation in the upcoming Kharif season. Cotton is known to be a water-guzzling crop.

Only 25% of the district's cultivable area is irrigated despite of the efforts undertaken by OLIC, MI, Irrigation & IWMP. If, reports are to be taken into consideration, then the district may face possibly worst situations in future. The Table given below indicates the irrigated & rainfed areas of the district.

Table No-22

Sl. No.	Name of the Block	Average Annual Rain Fall	Ground Water Level (in mtrs.)	Cultivated Area (In Hectares)			
				Paddy		Non- Paddy	
				Rain fed Area	Irrigated area	Rain fed Area	Irrigated area
1	Bhapur	1290.08	10 to 15	12510	1940	5460	70
2	Dasapalla	1054.20	12 to 18	17425	2218	3042	70
3	Gania	929.4	10 to 15	3637	1116	1200	200
4	Khandapada	1695.78	12 to 18	9180	3626	2770	80
5	Nayagarh	1134.40	10 to 18	13950	3600	3240	100
6	Nuagaon	746.15	10 to 16	13631	2898	2500	100
7	Odagaon	1415.80	12 to 16	15472	5472	5740	80
8	Ranpur	950.65	09 to 15	17093	4145	5900	90
9	Total	1152.06	11 to 16	77881	25015	29852	790

Table No. 23: **Drought Vulnerability.**

S l. N o.	Name of the Block	Year- 2015-16				Year – 2011-12				Year-2017-18				Year-			
		No. of GPs expe rience d drou ght	No · of Vil lag es	Agricul tural Crop Area lost ( in Hectare s)		No. of GPs expe rience d drou ght	No · of Vil lag es	Agricul tural Crop Area lost ( in Hectare s)		No. of GPs expe rience d drou ght	No · of Vil lag es	Agricu ltural Crop Area lost ( in Hectar es)		No. of GPs expe rience d drou ght	No · of Vil lag es	Agricu ltural Crop Area lost ( in Hectar es)	
				Pa dd y	N o n- P ad d y			Pa dd y	N o n- P ad d y			P ad d y	N o n- P ad d y			P ad d y	N o n- P ad d y
1	Bha pur	19	11 2	89 18. 12	-				-	-	-	-	-	-	-	-	-
2	Das apal la	19	35 9	81 84	-	17	29 3	90 59. 49	-	-	-	-	-	-	-	-	-
3	Gan ia	8	10 3	41 92. 55 5	-	7	66	20 88. 64	-	-	-	-	-	-	-	-	-
4	Kha nda pada	21	18 4	89 70	-				-	-	-	-	-	-	-	-	-
5	Nay agar h	26	14 6	13 08 1.5 4	-	35	18 8	15 00 5.1 4	-	-	-	-	-	-	-	-	-
6	Nua gao n	20	22 0	12 75 9	5 1 6	20	22 1	12 66 0.7 5	-	-	-	-	-	-	-	-	-
7	Oda gao n	28	11 6	36 64. 89	-				-	-	-	-	-	-	-	-	-
8	Ran pur	35	24 5	18 15 7.3	-	35	24 7	22 19 9	-	-	-	-	-	-	-	-	-



				5													
9	Tota l	176	14 85	7792 7.46	5 1 6	114	10 15	6101 3.02		-	-	-	-	-	-	-	-

Data source:- Tahasil[Information to be given for previous 4 drought years and the relevant blocks are to be mentioned in the table. The detailed list of drought prone Villages is at Table No. 69 of Volume II of the DDMP]

#### 4. Events/ Festivals/ Functions organized in the district where mass gathering occurs:

Culture of Nayagarh District is a composite culture of heterogeneous faiths. Culture of Nayagarh District includes several indigenous festivals like Ravanapodi at Daspalla, Pana Sanakranti of Dakhinakali, Shivaratri at Sarankul, Magha Saptami (Kantilo Mela) at Kantilo, Ramnavami at Odagaon and Car Festival at Nayagarh, Khandapara, Dasapalla and Ranapur. Kalesi dance, Dinda Dhangedi dance, Matia dance, Paika dance, Dhuduki nacha, Duari dance and Danda nacha are some of the popular folk dances of Nayagarh District.

Additionally the district HQ as well as NACs have started “Mahotsav” every year with a huge gathering of both urban & rural population every year. The table given below indicates the seasonality of festivals with possible gatherings making it vulnerable towards a wild stampede, which may occur at anytime. Looking at the occurrences of neighbouring districts & States, it is required to have mass public awareness during the festivals & mahotsavs to reduce the risk. Below given table indicates about the festivals celebrated in all the blocks & possible gathering etc.

Table No. 24

Sl. No.	Name of the Event/ Festival/ Function	Place (Block & Gram Panchayat)	Duration of the event (in No. of days)	Month (as per English Calendar)	Strength of population gathering (Approx.)	Remarks (other vulnerabilities associated with the place/ event, if any to the mentioned)
1	Nayagarh Mahotsav	Nayagarh	Daily upto 3 days	December	5000	
2	Odagaon Mahotsav	Odagaon	Daily upto 3 days	January	5000	
3	Sarankul Mahotsav	Odagaon, Sarankul	Daily upto 3 days	January	3500	
4	Ranpur Mahotsav	Ranpur	Daily upto 4 days	January	4000	
5	Daspalla Lanka Podi	Daspalla	Once	April	10000	

6	Kantilo Magha Mela	Khandapada, Kantilo	Daily upto 7 days	February	10000	
7	Odagaon Sriram Navami	Odagaon	Daily upto 8 days	April	7000	
8	Sarankul Maha Shivaratri	Odagaon, Sarankul	Once	February	20000	
9	Odagaon Maha Shivaratri	Odagaon	Once	February	15000	
10	Khandapada Rath Yatra	Khandapada	Once	June	15000	
11	Ranpur Rath Yatra	Ranpur	Once	June	5000	
12	Nayagarh Rath Yatra	Nayagahr	Once	June	5000	
13	Sarankul Chandan Yatra	Odagaon, Sarankul	Once	June-July	5000	
14	Kalapata Yatra	Gania, Chhamundia	Daily upto 4 days	November	7000	
15	Ratha Yatra	Daspalla	Once	June/July	7500	
16	Lankapodia Jatra	Gania	10 days	April	5000	
17	Kuanria Mahostave	Daspalla	3 days	April	8000	
18	Pana Sankranti Jatra	Nayagarh	5 days	April	10000	

## 5. Lightning:

There are several factors that make eastern India a deadly place when lightning strikes. But first, a little know fact: according to the National Crime Records Bureau, which tracks unnatural deaths across the country, lightning kills more people in India than floods, heatstroke, earthquake or cyclone.

The NCRB data claims at least 2,000 deaths were associated with lightning every year since 2005. Yet, it is not classified as a natural calamity. It was only in 2015 that the Centre allowed it to be declared as a state-specific disaster, making affected people or their families eligible for compensation.

The problem with lightning, like earthquakes, is that it cannot be predicted. That makes the task of issuing timely warning more challenging. “Generally, lightning develops in uneven and hilly areas. This is why eastern parts of India are more prone to lightning,” During pre-monsoon or monsoon season, the air coming from sea carries ample moisture. The hilly area creates a hurdle and adds additional heat to it. The air along with moisture rapidly uplifts due to intense heat and other synoptic conditions and develops cumulonimbus cloud, which is a thundery cloud that causes lightning.

Since there is no study conducted to find out the lightening prone areas of the district, but taking the history into concerned it is observed that the Nayagarh block of the district is more prone to lightning incidents and the below given table indicates the lightning related data of the district of the past 5 years.

Table No. 25

Sl. No.	Name of the Block/ ULB	Identifiable incidents of lightning hit in last 5 years		No. of Lightning events	No. fatality/ Deaths	Injured Persons
		No. GPs	No. of Villages/ Wards			
1	Bhapur	3	3	3	3	-
2	Dasapalla	2	4	4	4	-
3	Gania	2	2	2	2	-
4	Khandapada	6	6	6	6	-
5	Nayagarh	17	19	23	18	1
6	Nuagaon	1	1	1	1	-
7	Odagaon	6	7	7	9	-
8	Ranpur	1	1	1	1	-
9	Total	38	43	47	44	1

Data source:- Tahasil

[List of villages is at Table No. 68 of Volume II of the DDMP]

## 6. Fire Events

A fire can happen at any time at any place irrespective of its occupancy status. You can expect a fire at any structure, may be at your home or at your workplace or in a hospital or in public places like theatres, malls, etc. Fire in any occupancy has the potential to cause harm to its occupants and severe damage to property. Though the number of deaths has been decreasing in the past five years, the figure still remains a cause for concern.

On an average, in India, every year, about 25,000 persons die due to fires and related causes. Female accounts for about 66% of those killed in fire accidents. It is estimated that about 42 females and 21 males die every day in India due to fire. According to the statistics released by the National Crime Records Bureau, fire accounts for about 5.9% (23,281) of the total deaths reported due to natural and un-natural causes during the year 2012. Probably many of these deaths could have been prevented, had we taken enough fire protection measures.

The cause-wise analysis of the fire accidents reveals that the maximum;-

- 18.3% of the total incidents, were reported in residential/dwelling buildings
- The other causes include fire in school buildings, mines, trains, private vehicles, government buildings and manufacturing units of combustible materials like crackers and match boxes.
- Individual housing with roof of straw and storage of straw/ hay in close proximity of the house

- Close proximity of houses in many areas leading to spread of fire and wider destruction
- Lack of availability of adequate water and nil or poor equipment for firefighting especially in rural areas and small towns
- Lack of awareness of basic do's and don'ts when people live in houses that uses inflammable materials

There is no separate data available for fire in temples. One must also admit that the fires are caused almost entirely by people, either through their actions, which may be accidental or deliberate and malicious or through their failure to make appropriate precautions such as, for example, the regular inspection, maintenance and repair of defective equipment.

The district is vulnerable to Fire accidents because 48% of the total HHs are thatched or kutcha house. Most of the fire accidents occurred in the district is village fires & in rural areas barring the one that occurred in the cracker factory under Nayagarh block, which registered 9 deaths & 2 injured. Mostly a wide spread awareness campaign can reduce the number of incidents in the rural pockets of the district. The table given below implies incidents occurred in the past 5 years in the district.

Table no- 26

Sl. No.	Name of the Block/ ULB	Identifiable incidents of fire hit in last 5 years		No. of fire events	No. fatality/ Deaths	Injured Persons
		No. GPs	No. of Villages/ Wards			
1	Bhapur	44	65	68	1	-
2	Dasapalla	69	127	127	-	-
3	Gania	23	29	37	-	-
4	Khandapada	46	52	106	1	-
5	Nayagarh	69	80	89	9	2
6	Nuagaon	61	100	100	2	-
7	Odagaon	107	131	150	-	-
8	Ranpur	35	78	118	-	-
9	Total	454	662	795	13	2

## 7. Forest fire

Despite the Odisha government having a standard operating procedure to prevent forest fires that cause massive ecological and economic losses, there has been no let up in such incidents in the State. If occurrences of forest fires during the months of February and March are taken into account, 2,303 fires have so far been detected since February 1 this year whereas 1,175 fires were captured by satellite images during the same period in 2016. Usually in summer months the district witnesses forest fires. Several incidents of fires have occurred in the forests of the district in March and April causing huge damage to forest and wildlife resources.

## Types

**Ground fire:-** A **ground fire** can occur in any conditions and is where peat, coal, tree roots or other materials ignite and burn under the **ground**. **Ground fires** can burn through to the surface and become surface **fires**. Surface **fires** are low to high intensity **fires** that burn on the surface of the **ground**. The district is more prone to Ground fire.

**Crown fire:-** A forest fire that advances with great speed jumping from crown to crown ahead of the ground fire forest fire - an uncontrolled fire in a wooded area. No major incidents of this kind have been reported till date in the district.

## Major causes

The entire Nayagrhar district forest range is prone to forest fires because of the following reasons. Three major natural causes of wildfire ignitions are lightning, **sparks from rockfalls** & spontaneous combustion. Beside these Tropical forests, their rich bio-diversity, are also a source of variety of fruits, flowers, grass, seeds, barks, roots and vines, known as NTFP (non-timber forest produce).

The forest dwellers and surrounding population heavily depend on them for their sustenance. The state's forests boast of mahua flowers and seeds, kusum seeds, sal seeds, mango, hill broom, sal leaves siali fibre, kendu fruits and leaves, thatch grass and many others which are collected by the people living in and around the forests. And to collect these, the easiest way is to set fire. Also the Poachers set fire to forest to catch wild animals. Also people collecting wood from forests use to set fire unknowingly by smoking "bibis" etc.

## Damage

- Huge loss to forest and wildlife sources
- Organic content of soil affected
- Ecological balance disturbed
- Inhabitants residing in forest lose livelihood etc

## Major incidences

- On April 22, 2016 a massive forest fire outbreak at the Rukhi Hill Forest under Nayagrhar forest range destroying its flora & fauna.

## Remedy

- Drawing fire lines
- Engagement of Vana Suraksha Samiti volunteers and forest staff to douse fire
- Installation of fire blower machines
- Mass campaign to reduce man made forest fires etc.

## 8. Drinking Water Crisis:

Odisha villages are showing symptoms of desertification, with more and more people in rural belts being denied drinking water. Around 38.5% families travel at least half a km to fetch drinking water in Odisha villages. The number of such families was 32.5% in 2001, which increased by 6% in 10 years. In most of these places, the people have no alternative, as piped water supply has not been provided by the department. Rural water supply infrastructure is lying defunct for a range of reasons such as no power supply, disrupted power supply due to

non-payment of dues or shortage of staff. Reservoirs have also dipped causing water shortages in areas where they supplied water. Some of the causes of drinking water crisis is given below;-

### Ground water depletion

Groundwater levels in India are plunging at an alarming rate where some states experience water levels dwindling to criticality. Use of groundwater spans from irrigation purposes to industries and human consumption & the poor distribution system on part of the government too adds to the existing poor condition of water. Cities like Pune and Delhi lose 40% of water supply due to leakages.

### River pollution& water scarcity in summer

Water in most rivers is polluted making it unfit for drinking or any other use. The poor quality rises from insufficient and delayed investment in urban water-treatment facilities. Industrial effluent rules are not implemented due to inadequate technical and human resource availability with the state pollution control boards. In summers usually the water in the rivers getting dried up resulting in failure of drinking water supply system.

### Population explosion

The bursting population is a reason for insufficient water per head. While it has been estimated that the amount of usable water should be between 700-1200 billion cubic meter, India has only 1000 cubic meters of water per head.

### Naygarh & drinking water crisis

Rising temperatures have dried up surface water sources in almost all the rivers of the district barring Mahanadi. Ground water levels have been falling rapidly because of which many tube wells across the district are lying defunct. Hundreds of families are dependent on 1 or 2 tubewells in some villages in districts. In many water stressed areas, tube well water is laced with **Fluoride Contamination**. As per the latest data of RWS&S as many as 383 villages & 222457 populations are affected with the fluoride contamination in the district.

Urban water supply is also dismal as Ranapur NAC & Khandapada NAC become the worst affected in the summer & dependent upon deployment of tankers. Gradually year by year the condition is degrading in most wards of the urban settlements. Making matters worse, people are struggling with the water crisis in the middle of an intense heatwave. An analysis of the drinking water crisis in the district for the year 2017 is given below.

Table No. 27:

Sl. No	Name of the Block/ ULB	Villages/ Wards without proper source of drinking water		Villages/ Wards having crisis of drinking water during summer season		Fluoride Contamination		Others Arsenic/ Saline/ Iron If any
		No. of Villages/	Populati on	No. of Villages/	Populati on	No. of Villages	Populati on	

		Wards		Wards		/ Wards		
1	Bhapur	-	-	6	4788	46	30038	27
2	Dasapalla	-	-	71	23469	56	31136	21
3	Gania	25	10,010	25	10,010	17	7803	17
4	Khandapada	-	-	2	370	69	37398	30
5	Nayagarh	-	-	1	5769	66	45672	48
6	Nuagaon	13	1000	38	17127	28	18508	39
7	Odagaon	47	25205	47	25205	39	18174	55
8	Ranpur	15	26111	20	32320	62	33728	7
9	Daspalla NAC	5	4600	5	4600	-	-	-
10	Khandapada NAC	-	-	13	9038	-	-	-
11	Nayagarh NAC	-	-	13	17030	-	-	-
12	Ranpur NAC	-	-	15	14715	-	-	-
13	Total	105	66926	241	149726	383	222457	244

Data source:- RWSS, BDO & NAC

[Block wise village list is at Table No. 68 of Volume II of the DDMP]

## 9. Heat wave

Heat Wave is defined as a condition of increased atmospheric temperature that leads to physiological stress, which sometimes can claim human life. Quantitatively Heat Wave can be defined as any increase from the normal temperature. Again, depending on the upper deviation from the normal temperature it can be moderate Heat Wave or Severe Heat Wave. If the maximum temperature of any place continues to be 45° C for consecutive two days, it is called as Heat Wave condition. Physiologically human body can tolerate environmental temperature of 37° C. Whenever the environmental temperature increases above 37° C., the human body starts gaining heat from the atmosphere.

In the year 1998, the State of Odisha faced an unprecedented Heat Wave situation, as a result of which 2042 persons lost their lives. Though extensive awareness campaigns have largely reduced the number of casualties during post 1998 period, still a good number of casualties are being reported each year. Heat wave has become a menace during the hard summer causing insurmountable human suffering. The poor people, farmers and workers are the most vulnerable groups.

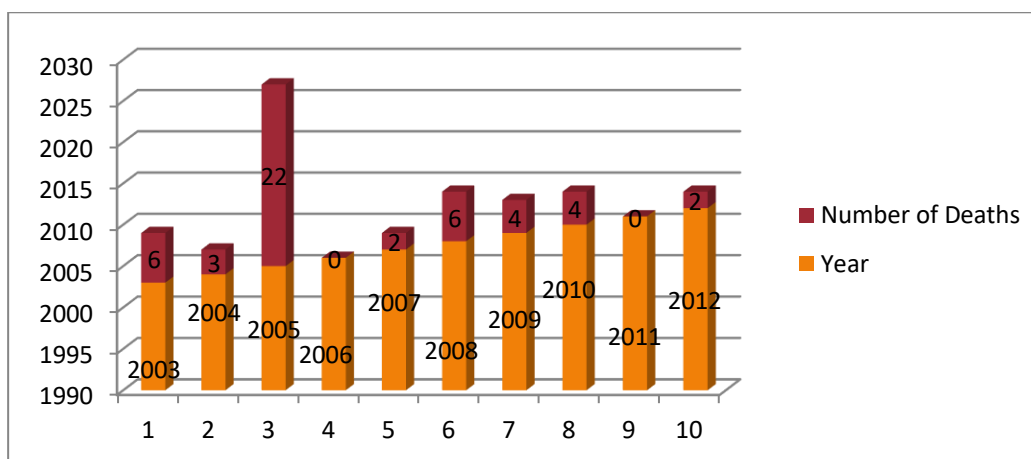
### Heat wave & Nayagarh

#### Causes of heat wave

- Tropical climate where summer being extremely hot & winter being cold
- Green house effect
- Climate change
- Degradation of forest etc.

Heat Waves in Nayagarh in the year 1998 killed 125 people. In the year 1999, the state implemented first HAP in the state. Despite having a HAP in place the district experienced another massive Heat Wave casualty in the year 2005 by losing 22 lives. . The heat wave condition in Nayagarh is becoming increasingly prominent and regular due to rise of temperature upto 45 degree C. The main risk due to heat wave is heat stroke. After the large number of deaths in 1998, the main causal factor was identified as lack of awareness and not following certain do's and don'ts during heat wave conditions. Though extensive awareness campaigns has reduced large number of fatalities post 1998, poor socio-economic conditions, lack of enforcement and adoption of good working conditions during the summer months remain the main risks of heat wave.

Table no- 28: **Heat wave related deaths in Nayagarh**



## 10. Road accidents

There's one death every 4 minutes due to a road accident in India. One serious road accident in the country occurs every minute and 16 die on Indian roads every hour. 1214 road crashes occur every day in India. Two wheelers account for 25% of total road crash deaths. 20 children under the age of 14 die every day due to road crashes in in the country. 377 people die every day, equivalent to a jumbo jet crashing every day. Two people die every hour in Uttar Pradesh – State with maximum number of road crash deaths. Tamil Nadu is the state with the maximum number of road crash injuries. The gravity of the issue can easily be understood.

### Causes

Distracted driving, speeding, drink & drive, reckless driving, teenage driving, unsafe lane changes, improper turns, driving under the influence of drugs, etc are the main causes of accidents.

Table no- 29: **Damages**

The table is based on the reported cases only, yet a significant number go unreported every year.



Year	No. of road accident occur
2000-2004	823
2005-2008	581
2009-2012	661
2013-2014	391
2015-2016	412
2017-2018	488
2019 Up to June	130

### Road Accidents:

Table No- 21: The table indicates the volume of National highways & State highways passes through the district. As you could see the highways pass through some of the block Hqs, district Hq & other traffic congestion areas ultimately making it vulnerable towards mishappenings. The list is indicative; the actual number of congestion areas & accident prone areas may vary a little.

Sl. No.	Stretch of Road (From - to)	Length in Kms.	No. of Traffic Congestion Areas	No. of Accident Prone Areas	No. of villages/ habitations adjacent to accident prone areas
1	Chandrapur by pass at bent	5km.	2	2	4
2	Bijipur to Nayagarh Town	10km	3	3	5
3	Nayagr to Khandapada	20km	4	2	5
4	Odagaon to Komanda	7km	1	1	1
5	Daspalla to Taker, Banigochha	30km.	2	2	6
6	Nayagarh to Sarnakul	12km.	4	1	8

Data source:- EE, NH & , R&B

### Railway Line Exposed different Hazards:

It was dream of the people of Nayagr to have connected to Railway Network since 20 years & finally it came true. The district HQ is now connected to the Khordha Road railway station & targetted to connect to Dasapalla by 2019. As of now the district has a total of 23kms railway line connecting Khordha road & district HQ.

Though the line passes through 7-8 kms of flood area, but the line has been raised to 30ft of height minimising the vulnerability of getting exposed to flood.

### Population Requiring Special Care:

On the occurrence of a disaster, there are population barely require special care. Special Care serves children, with and without special needs, persons above 60 years, persons with disability (both men & women), orphans & palliative care for pregnant & lactating mothers. Our mission is to keep the population require special needs in safe, inclusive and supportive environments through adequate preparedness at all levels. The table gives us an idea about the said population:-

Table No: 22-

Sl. N o.	Block/ ULB	No. of HHs headed by Women	No. of HHs headed by PW D	No. of Persons With Disability		No. of Widow	No. of Children		No. of Orphan s (0-8yrs)		No. of Aged Persons (60 and above)		No. of Pregn ant and lactati ng mothe rs
				M	F		0-5 Yea rs	6-14 Yea rs	M	F	M	F	
1	Bhapur	125	12	748	475	4345	5845	-	11	9	7157	6545	1520
2	Dasapalla	2630	286	727	651	3951	6141	-	25	18	-	-	1708
3	Gania	530	225	451	215	979	2529	-	9	6	2271	2234	584
4	Khandapada	2116	390	991	557	4587	7293	-	14	11	7805	7120	1834
5	Nayagarh	2223	732	764	366	5063	8654	-	18	23	-	-	2259
6	Nuagaon	1519	484	987	431	3410	5514	-	17	13	5573	4788	1392
7	Odagaon	3110	260	807	472	5367	15593	-	23	14	-	-	2391
8	Ranpur	1725	361	1098	899	4994	15285	-	22	18	-	-	2408
10	Total	13978	2750	6573	4066	32696	54263		152	115	22806	20687	14096

Data source:- ICDS, Nayagarh. The 6-14 year populations counting is going on by DPC, Nayagarh, once completed will be put in the table.

[The table is the block wise abstract of population requiring special care. Village wise details are at Table No. 53 of Volume II of the DDMP]

## 1. Earthquake Vulnerability:

As per Earthquake Hazard Zoning Atlas-2016 issued by the National Disaster Management Authority (NDMA) and Building Materials and Technology Promotion Council (BMTPC).....

- The -----District is coming under Zone-II (low damage risk zone)/
- The total District is under Zone- III (Moderate damage risk zone)/
- -----% of the District is coming under Zone- III (Moderate damage risk zone)/
- \_\_\_ \_\_\_ & \_\_\_ Blocks or parts of \_\_\_ \_\_\_ & \_\_\_ Blocks of the district is coming under Zone- III (Moderate damage risk zone) and the other are under Zone-II (low damage risk zone)/
- etc.

N.B. Earthquake Vulnerability Map is in Volume II

### 14.1 Identified Old and depleted Buildings in the District (if any)

Sl. No.	Block/ ULB	No. of Vulnerable Buildings	Population at Risk (inhabitants and the neighbouring)	Remarks

[ The list of the buildings to be given in Volume II]

## 2. Forest Fire:

### Forest Fire Incidents:

Sl. No.	Name of the Division	No. of Range	No. of Fire Incidents Reported during last- 5 years	Total Area Affected in Ha.	Loss of life/ property if any
1	DFO, Nayagarh	07	494	1373.28	Forest Ground fire only

**Forest fire vulnerability:**

Sl. No.	Name of the Division	No. of Range	Area (in Sq. Km)	Total Notified Forest Area (in Sq. Km)	High Risk Zone (Area in Sq. Km)	No. of Villages/ habitations inside/ adjacent to the High Risk Zone	Medium Risk Zone (Area in Sq. Km)	No. of Villages/ habitations inside/ adjacent to the Medium Risk Zone	Low Risk Zones (Area in Sq. Km)	No. of Villages/ habitations inside/ adjacent to the Low Risk Zone
	DFO, Naya ga	07	3067.281	1109.64	488.923	163	228.981	112	197.328	126

**N.B.** The name of the vulnerable villages along with population details under different risk zones is in Volume II.

### 3. Fire and Life Safety of High Rise Buildings (buildings having a height of more than 15 meter)-

Table- No. 1

Sl. No.	Name of the ULB/ Block	No. of High Rise Buildings	No. of High Rise Buildings where Fire & Life Safety Audit has been carried out in last 2 years.	Remarks

Table-No. 2

Sl. No.	Name of the High Rise Building	Location/ Area	Name, Address, Contact Details of the Owner	Whether Fire & Life Safety Audit Under Taken (Yes/ No.)	If Yes then the Year and the Name of the Agency	Vulnerable Population

(As per National Building Code -2016 Para E-7 of Annexure E)

#### 4. Embankments:

##### Irrigation Division Wise Embankments in the District:

Sl. No.	Division	Name of the Embankment	Type (Capital Embankment/ Other Agricultural/ Test Relief/ Saline)	Length (in Km.)
1	Nayagarh, Irrigation Division			

**Division wise list of Vulnerable Points:**

Sl. No.	Name of the Division	Name of the Embankment/ River	Location of the Vulnerable Point	Affected Length (in Mtr.)	Name of the Block	Name of the Villages to be affected
1	Nayagarh,Irrigation Division	Mahanadi Right	Badabara	400mtr.	Bhapur	Badabara, Karabara
2	Nayagarh,Irrigation Division	Kusumi Left	Bodosa	450mtr.	Khandapada	Bodosa, Puania
3	Nayagarh,Irrigation Division	Kusimi Right	Sikharpur	130mtr.	Odagaon	Sikharpur
4	Nayagarh,Irrigation Division	Kusmi Right	Behera Sahi	280mtr.	Nayagarh	Beherasahi

**5. Dam- Burst Scenario: (For large Dams)**

i.

Sl. No.	Name of the Dam	Location & Water body	Type (Major/ Medium/ Minor)	Storage Capacity	Full Reservoir Level (FRL)	Maximum Water Level (MWL)	Dam Break Model / Risk Map for Dam break developed ? (Yes/No)	Pre and Post Monsoon Inspection of Structural Measures done ? (Yes/No)	No. of Villages to be affected/ needs to be evacuated in case of a possible scenario (District & Block Wise)	Remarks
1.	Budhabudhani Dam	Salajharia	Medium	1864.00	146.38	148.07	No	Yes		
2.	Kuanria Dam	Odasara	Medium	2200.00	135.70	135.70	No	Yes		

**Contingency Planning for Dam bursts scenario:**

## 1. For Dam - A

Sl. No.	District	Block	Name of the Village	Evacuation Route for the village/s	No. of HHs	Population	Safe Shelter Identified	Remarks

## 2. For Dam - B

Sl. No.	District	Block	Name of the Village	Evacuation Route for the village/s	No. of HHs	Population	Safe Shelter Identified	Remarks

**ii. Formation and Subsequent Bursting of Landslide Dams:**

Sl. No.	Land Slide Area/ Location Vulnerable for formation of land slide Dams	No. of Villages likely to be affected	Population to be affected
1	0	0	0
2			

**6. Cultural Heritage Sites and Precincts:**

Sl. No.	Cultural Heritage site/precinct	Address/Location	Category (Centrally Protected Monument/ State Protected/ UNESCO World Heritage Site/ Unprotected Monument)	Name & Contact details of the Controlling/ Supervising Authority at the district level	Hazards & Vulnerability of the Place	Remarks (if Any)  (Average Foot Fall and Days/ Period during which the place receives highest Foot Fall)
1	0	0	0	0	0	0

### 7. Museums:

Sl. No.	Name of the Museum	Location and Address	Type	Category/Controlling Body (ASI/ Central Government/ State Government/ Private/ Public Trust/ Privately Managed/ University/ College)	Name & Contact details of the Controlling Authority/ Owner	Hazard & Vulnerability	Average Foot Fall and Days/ Period during which highest Foot Fall is received)	Remarks (if any)
	0	0	0	0	00	0	0	0

### 8. Human Animal Conflict:

#### i. Loss of Human Lives and Property due to animal attack-

Sl. No.	Vulnerable Place (Village/ Panchayat etc.)	Causing Agent/Animal (Elephant, Bear, Crocodile etc.)	Number of Human Lives lost during last 5 years	Damage to House and Property during last 5 years	Crops Damaged from 2013-14 to 2017-18
1	Mahipur Range under Mahipur, Gateri, Khamada, Jakeda, Nuagaon G.P.	Elephant & wild boar	01	Nil	Ac.755.38

#### ii. Loss of Animal Lives due to man-made causes

Sl. No.	Vulnerable Place/ Location	Causing Agent (Railway line/ Electric transmission lines etc.)	No. of Incidents	Number of Animal Lives lost
1	0	0	0	0
2				

\*\*\*

## Chapter – 4: Institutional Arrangement

### 4.1 National Disaster Management Authority (NDMA)

The National Disaster Management Authority (NDMA) was constituted under the Sub-section (1) of Section (3) of National Disaster Management Act 2005. NDMA is the apex body for Disaster Management in the country headed by the Hon'ble Prime Minister of India to lay down policies, plans and guidelines to manage disaster and coordinating their enforcement and implementation for ensuring timely and effective response to disaster.

The Chairperson of the NDMA is the Hon'ble Prime Minister of India (*ex-officio*) and others members not exceeding than nine may be nominated by him. The Chairperson may designate one of the members to be the Vice-Chairperson.

### 4.2 National Executive Committee (NEC)

The central government has constituted a National Executive Committee (NEC) under sub-section (1) of Section (8) of DM Act-2005 to assist the National Disaster Management Authority in the discharge of its function and also ensure compliance of the directions issued by the central government.

The Union Home Secretary is the Chairpersons (*ex-officio*) of NEC. The Secretaries to the Government of India in the ministries/departments having administrative control of the agriculture, defense, drinking water supply, environment and forests, finance (expenditure), health, power, science and technology, space, telecommunication, urban development, rural development, water resources and chief of the integrated defence staff of the chief of staffs are other members of NEC.

*(Please refer Figure 02 of Volume –II (Page no. 328) for Central Government Notification on constitution of NEC)*

### 4.3 State Disaster Management Authority (SDMA)

The State Disaster Management Authorities (SDMA) has to be constituted by every State Government under the sub-section (1) & (2) of section 14 of Disaster Management Act 2005. The Hon'ble Chief Ministers of the state are the Chairpersons (*ex officio*) of SDMA and other members not exceeding than eight may be nominated by the Chairpersons. The Chairman of the State Executive Committee (SEC), Chief Secretary of the State is a member and Chief Executive Officer (*ex-officio*) of SDMA.

The State Disaster Management Authority shall:-

- Lays down policies and plans for disaster management in the State.
- Approves the State Plan in accordance with the guidelines laid down by the NDMA,
- Coordinates the implementation of the State Plan, recommend provision of funds for mitigation and preparedness measures.
- Review the developmental plans of different departments of the State to ensure the integration of prevention, preparedness and mitigation measures.



- Lay down guidelines to be followed by the departments of the State Government for the purpose of integration of measures for prevention of disasters and mitigation in their development plans and projects and provide necessary technical assistance there for.
- Review the measures being taken for mitigation, capacity building and preparedness by the departments of the Government & issue such guidelines as may be necessary.
- Lay down detailed guidelines for providing standards of relief (Not less than the minimum standard of relief in the guidelines of NDMA) to persons affected by disaster in the State.

*(Please refer Figure 03 of Volume –II (Page no. 329) for Odisha Government Notification on reconstitution of SDMA)*

#### **4.4 State Executive Committee (SEC)**

The State Executive Committee (SEC) has been constituted by the State Governments under sub-section (1) & (2) of section (20) to assist the State Disaster Management Authority (SDMA) in the performance of its function and to coordinate action in accordance with the guidelines laid down by the SDMA and ensure the compliances of directions issued by the State Government under the DM act. The Chief Secretaries of the States are the Chairman of SEC (ex-officio). Four Secretaries of State Government are the other member's ex-officio. The Chairperson of SEC use powers delegated by SDMAs and state Governments.

The State Executive Committee shall:-

- a) Coordinate and monitor the implementation of the National Policy, National Plan and State Plan.
- b) Examine the vulnerability of different parts of the State to different forms of disaster and specify measures to be taken for their prevention and mitigation.
- c) Lay down guidelines for preparation of disaster management plans by the departments of the Government of the State and the District authorities and monitor the implementation of the plans.
- d) Evaluate preparedness at all government and non-government levels to respond to any threatening disaster situation or disaster and give all directions where necessary for enhancing such preparedness.

*(Please refer Figure 04 of Volume –II (Page no. 330) for Odisha Government Notification on constitution of SEC)*

#### **4.5 Revenue and Disaster Management Department:**

The Revenue and Disaster Management Department is responsible for providing immediate relief to the people affected by various calamities like floods, droughts, cyclones, hailstorms, earthquakes, fire accidents, etc. It also takes initiatives for relief, rescue, rehabilitation and restoration work. The Department is headed by the Principal Secretary/Addl. Chief Secretary, Revenue and Disaster Management Department who exercises all administrative and financial powers.

#### 4.6 Special Relief Organization:

The Special Relief Organisation was established under the Board of Revenue in 1965-66 for carrying out relief and rescue operation during and after various disasters. Since its inception, the scope of Relief Organisation has been diversified. Now it deals with disaster management i.e. response, relief and rehabilitation. It coordinates with districts/departments for quick relief and rescue operation, reconstruction and rehabilitation work. It also promotes disaster preparedness at all levels in the State with the assistance of Odisha State Disaster Management Authority (OSDMA). Quick response in the natural calamities is the hall-mark of Special Relief Organisation.

#### 4.7 Odisha State Disaster Management Authority (OSDMA):

Odisha State Disaster Mitigation Authority (OSDMA) was established by the Government of Odisha as an autonomous organization vide Finance Department Resolution No. IFC- 74/99-51779/F dated the 28<sup>th</sup> December 1999 (in the intermediate aftermath of the Super-cyclone in 1999). It was registered under the Societies Registration Act, 1860 on 29.12.1999 as a non-profit making & charitable institution for the interest of the people of Odisha, with its headquarters at Bhubaneswar and jurisdiction over the whole State.

The Authority has the mandate not only to take up the mitigation activities but also the relief, restoration, reconstruction and other measures. These activities cover the entire gamut of disaster management including preparedness activities and also include:

- Coordination with the line departments involved in reconstruction,
- Coordination with bilateral and multi-lateral aid agencies,
- Coordination with UN Agencies, International, National and State-level NGOs,
- Networking with similar and relevant organizations for disaster management.

#### 4.8 State Level Committee on Natural Calamity (SLCNC)

A State Level Committee on Natural Calamity (SLCNC) has been constituted under the Chairmanship of the Hon'ble Chief Minister to oversee disaster preparedness and response activities.

The Function of the SLCNC is -:

- To advise the State Government regarding precautionary measures to be taken in respect of flood, drought and other natural calamities.
- To assess the situations arising out of the calamities.
- To recommend to Government the nature and quantum of relief; and
- To recommend to Government the Policy to be adopted in giving such relief in areas affected by such calamities.

*(Please refer Figure 05 of Volume –II (Page no 331) for Odisha Government Notification on reconstitution of SLCNC)*

#### 4.9 District Disaster Management Authority (DDMA)

Under the sub-section (1) of section 14 of DM act 2005. District Disaster Management Authority has been constituted by the State Government.

The District Disaster Management Authority (DDMA) consists of the Chairperson and such number of the other members, not exceeding seven, as may be prescribed by the State Government, and unless the rules otherwise provide, it shall consist of the following namely:-

- a) The Collector or District Magistrate or Deputy Commissioner of the District is the Chairperson (*ex-officio*) of DDMA.
- b) The elected representative of local authority is the Co-chairperson (*ex-officio*) of DDMA.

Provided that in the Tribal Areas, as referred to in the Sixth Schedule to the Constitutions, the Chief Executive Member of the district council of autonomous district, shall be the co-Chairperson, *ex officio*

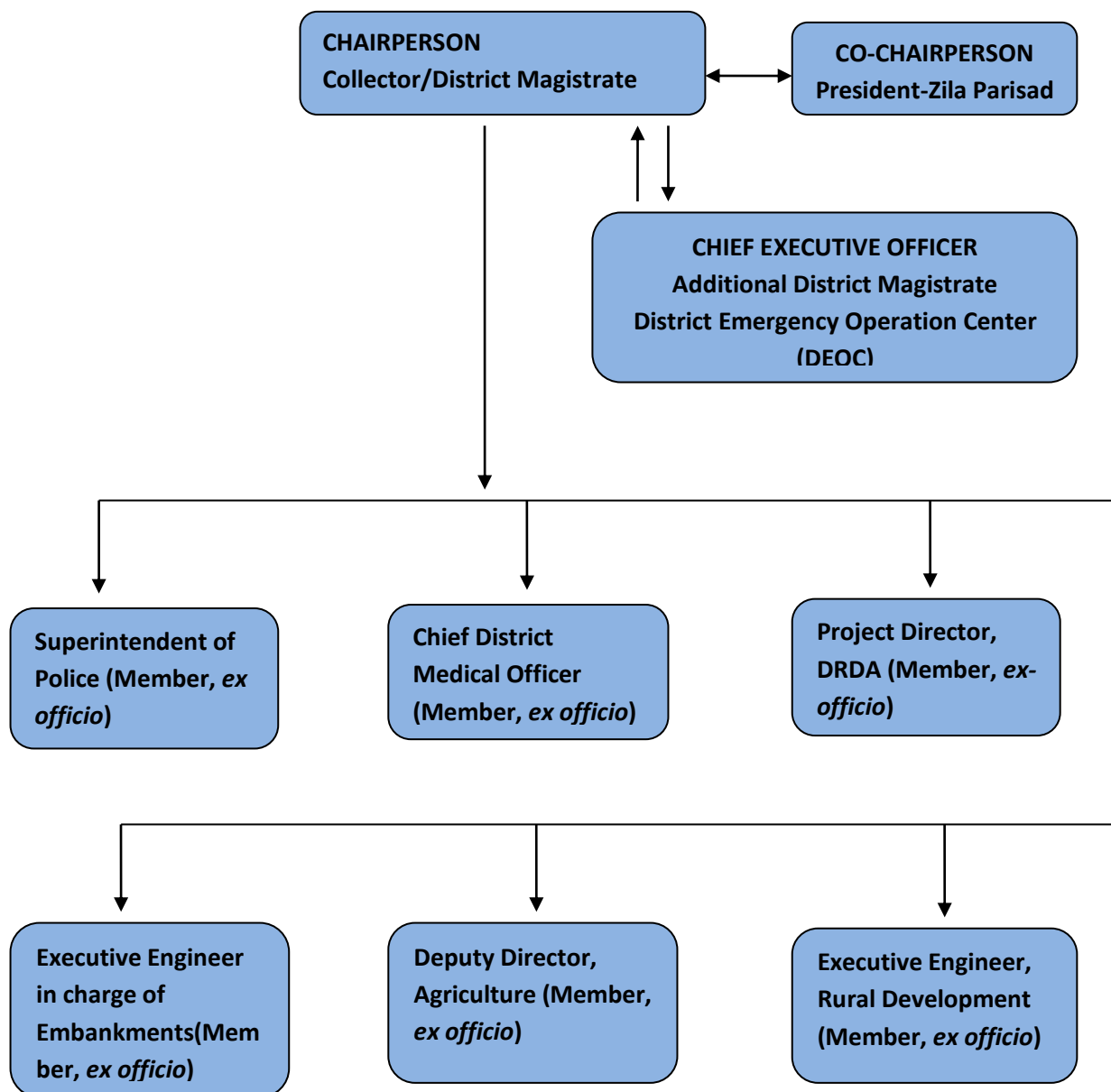
- c) The Chief Executive of the District Authority, *ex officio*;
- d) The Superintendent of Police, *ex officio*;
- e) The Chief Medical Officer of the district, *ex officio*;
- f) Not exceeding two other district level officers, to be appointed by the State Government

The State Government appoints an officer not below the rank of Additional Collector or Additional District Magistrate or Additional Deputy Commissioner, as the case may be of the District to be Chief Executive Officer of DDMA.

***(Please refer Figure 05 of Volume –II (Page no. 333) for Odisha Government Notification on constitution of DDMA)***

**Table\_\_ : Structure of District Disaster Management Authority for the year 2019-20**

Sl No.	Name of the Officer	Designation	Position in DDMA	Contact No.
1	Dr.N.Thirumala Naik, IAS	Collector & District Magistrate	Chairperson, <i>ex-officio</i>	8280343088
2	Smt. Baijayantimala Mohanty	President, Zilla Parishad	Co-chairperson, <i>ex-officio</i>	7894077116
3	Sri Anam Charan patra (I/C)	Additional District Magistrate	Member, <i>ex-officio</i>	9437085323
4	Shri Sashibhusana Satpathy	Superintendent of Police	Member, <i>ex-officio</i>	9437046995
5	Sri Anam Charan patra	Project Director, DRDA	Member, <i>ex-officio</i>	9437085323
6	Dr.Sweta Kuamar Mohapatra	Chief District Medical Officer	Member, <i>ex-officio</i>	9439991499
7	Sri L.N.Dash	Deputy Director, Agriculture	Member, <i>ex-officio</i>	9937652686
8	Sri Harihar Sahoo	Executive Engineering, RD-I	Member, <i>ex-officio</i>	9437255347
9	Amaresh Nayak	Executive Engineering, RD-II	Member, <i>ex-officio</i>	9437489474
10	Sri Amarendra Mahapatra	Executive Engineer, Irrigation & in charge of Embankments	Member, <i>ex-officio</i>	9437091192

**Figure\_\_ : Organogram of District Disaster Management Authority**

The DDMA acts as the district planning; coordinating and implementing body for disaster management and take all measures for the purpose of disaster management in the district in accordance with the guidelines laid down by the NDMA and SDMA.

The District Disaster Management Authority (DDMA) shall:-

- Prepare Disaster Management Plan including District Response Plan of the District.
- Coordinate and Monitor the implementation of the National DM Policy, State DM Policy, State DM Plan and District DM Plan.
- Ensure that vulnerable areas of the districts are identified and prevention and mitigation measures are being undertaken by the departments of the Government both at district level and at local level.

- d) Ensure that guidelines for Prevention and Mitigation measures, Preparedness and Response as lay down by NDMA and SDMA are being followed by all departments of Government both at district and local level.
- e) Monitor the implementation of Disaster Management Plans prepared by the departments of the Government at the district levels.
- f) Lay down guidelines to be followed by different Government departments both at district level and local level for integrating disaster prevention and mitigation measures in their development plans and projects and provides necessary technical assistance therefor;
- g) Review the state of capability for responding to any disaster or threatening disaster like situation in the district and give directions to the relevant departments or authorities at the district level for their up gradation.
- h) Review the preparedness measures and give directions to the concerned departments at the district level for bringing the preparedness measures to the levels required for responding effectively to any disaster.
- i) Organize, coordinate and facilitate specialized training programmes and awareness programmes for different level of officers, employees, voluntary rescue workers and community members for prevention and mitigation of disaster with support of governmental and non-governmental organization and local authorities.
- j) Set up, maintain, review and upgrade mechanism for early warning and dissemination of proper information to public.
- k) Review development plans prepared by the departments of the government at the district level, statutory authorities with a view to make necessary provisions therein for prevention of disaster or mitigation.
- l) Examine construction in any area in the district an ensure standards for prevention of disaster or mitigation laid down for such construction to be followed by the concerned departments and authorities.
- m) Identify buildings and places which could be used as relief centers or camps in the event of any disaster or disaster like situation and make arrangements for water supply and sanitation in such buildings and places.
- n) Establish stockpiles of relief and rescue materials or ensure preparedness to make such materials available at short notice;
- o) Encourage the involvement of Non Government Organization and Voluntary social – welfare institutions working at the grass root level in the district for disaster management.
- p) Ensure communication systems are in order and disaster management drills are carried out periodically.
- q) Perform such other functions as the State Government or State Authority may assign to.

#### **Specific task assigned to members of DDMA by the Chairperson**

- 1) Chairperson, Zilla Parishad
  - To assist in preparation of DM Plan of the district
  - To act as the nodal point for coordination at the grass root level
  - To play a tangible role in preparedness, response, relief, rescue, rehabilitation & resettlement activities by involving PRI system
  - To ensure that awareness about all the hazards among the Panchayat functionaries & build their capacity through regular capacity building initiatives

- To oversee the smooth management of the Multipurpose cyclone & flood shelters constructed in different areas of the district
  - Providing training to Zilla Parishad members to identify & analyse the cross cutting issues in Disaster Management & to mainstream these through the developmental programmes at their level
- 2) Additional District Magistrate: The ADM in charge of emergency shall undertake the following assignments
- To coordinate the DDMA meeting & ensure the presence of all the members
  - To facilitate the discussions of the DDMA meeting
  - To function as the nodal point for preparation of DM plan of the district
  - To function as the nodal point for disbursement of CMRF
  - Management & functioning of the round the clock emergency helpline during heat wave & other emergency situations
  - Coordinating point for preparedness, response, relief, rehabilitation related activities of the district during disaster & normalcy
- 3) Superintendent of Police
- To communicate & alert all the personnel for readiness to tackle any kind of disaster situation
  - To maintain law & order & provide security at disaster locations
  - To prevent commission of cognizable offences against life, property & public tranquility
  - To train & capacitate human resources dealing with disaster response
  - To conduct mock drill & image building exercise of police at selected locations
- 4) Chief District Medical Officer
- To extend all possible support in preparation of the District Disaster Management Plan
  - To prepare separate plan for the district on disaster response
  - To make special arrangements for areas having the history of vulnerability to epidemics
  - To train & capacitate human resources for disaster response
  - Promotion of IEC materials using all possible grass root platforms on general & critical health issues
- 5) Deputy Director, Agriculture
- To extend all possible support in preparation of the District Disaster Management Plan
  - Agricultural mapping of the district with respect to different hazards
  - Ensure crop loss assessment of the district is performed in coordination with other line departments
  - Construction of structural measures at drought & flood prone areas in coordination with other line departments
  - Surveillance of pest & disease situation of crops
  - Usage of high productive crops by the farmers in the district
  - Promotion of IEC activities at the rural & drought affected belt of the district

## 6) Project Director, DRDA

- To extend all possible support in preparation of the District Disaster Management Plan
- Effective coordination with the Panchayati Raj Institution for cataloguing the development process of the district
- Oversee the effective implementation of different anti poverty schemes & linkages of schemes with post disaster rehabilitation activities
- Creation of water bodies to prevent drought through MGNREGS
- Improve awareness level of rural poor on rural development & poverty alleviation programmes
- To provide livelihood opportunity to population affected by disaster

## 7) Executive Engineer, Rural Development

- To extend all possible support in preparation of the District Disaster Management Plan
- Preparation of master plan of the entire rural road network of the district
- Undertake flood & drought mitigation measures in consultation with other line departments
- Ensure disaster resistant technological practices in construction of critical infrastructures
- Undertake training & capacity building of staff, elected representatives & other officials

## 8) Executive Engineer in charge of embankments

- To extend all possible support in preparation of the District Disaster Management Plan
- Identification, repair & maintenance of the weak embankments of the district
- Preparation of contingency plan
- Preparedness for possible breaches during flood

**4.10 District Level Committee on Natural Calamity (DLCNC)**

The Codal provision of Odisha Relief Code envisages the constitutions of District Level Committee on Natural Calamity (DLCNC) which is the apex committee at the district to monitor preparedness and suggests improvement in the response mechanism and finalizes the district disaster management plans. A meeting of the DLCNC shall be convened by the end of May & another in November every year. The committee which sits in May not only review the ongoing relief measures, if any, but it may also suggest the list of relief works to be undertaken, advise the precautionary measures to be taken for flood, drought etc.

The committee which sits in November may similarly make a review of the immediate post situation on crop conditions, relief measures, if any & also suggest on the immediate future relief activities.

The members of DLCNC are as follows:

**Table\_\_ : Structure of District Level Committee on Natural Calamity**

<b>Sl No.</b>	<b>Name of the Member</b>	<b>Designation</b>	<b>Contact No.</b>
1	<b>Dr.N.Thirumala Naik, IAS</b>	<b>Collector &amp; Dist.Magistrate,Nayagarh</b>	<b>8280343088</b>
2	Sri. Arun Sahoo	Hon'ble Minister, Law & PR, Govt. of Odisha & MLA, Nayagarh	9437516147
3	Sri. Soumyaranjan Pattanaik	MLA, Khandapada	
4	Sri. Satyanarayan Mahapatra	MLA, Ranpur	94370225150
5	Sri. Ramesh Kumar Behera	MLA, Daspla	9437161612
6	Sri. Pinaki Mishra	MP, Puri	9437033059
7	Sri. Achyuta Samant	MP, Kandhamal	
8	Sri. Bhartruhari Mahatab	MP, Cuttack	9868180308
9	Sri. Jitendra Kumar Sahoo	Sub-collector	9437306664
10	Dr.Sweta Kumar Mohapatra	Chief District Medical Officer	9439991499
11	Dr.Pratap Pradhan	Chief District Veterinary Officer	943701618
12	Amarendra Mahapatra	Executive Engineer, Irrigation & in charge of Embankments	9437091192
13	Dhoba Naik	District Emergency Officer	9776632323

**District Drought Monitoring Cell (DDMC)**

As per Order No.859\Emer, Dtd.27.06.2019, in accordance with revised Drought Manual 2016 in chapter 4 under the title “Institutional Resoponse” as well as decision taken by the State Executive Committee (SEC) in its 4<sup>th</sup> meeting communicated vide OSDMA letter no 778/OSDMS,dt.18.02.2019, the District Drought Monitoring Cell is hearby constituted with the following members/stakeholders for effective monitoring of drought or drought like situations in this district.

- |   |                    |
|---|--------------------|
| 1. Collector & District Magistrate, Nayagarh      | <b>Chairperson</b> |
| 2. Addl.District Magistrate,Nayagarh              | vice-chairperson   |
| 3. Project Director,DRDA,Nayagarh                 | Member             |
| 4. Sub-Collector, Nayagarh                        | Member             |
| 5. Chief District Medical Officer, Nayagarh       | Member             |
| 6. Chief District Veterinary Officer,Nayagarh     | Member             |
| 7. Deputy Director, Agriculture, Nayagarh         | <b>Convener</b>    |
| 8. Deputy Director, Horticulture, Nayagarh        | Member             |
| 9. Dy. Director Planning & Statistics, Nayagarh   | Member             |
| 10. Project Director, Watershed, Nayagarh         | Member             |
| 11. Executive Engineer, Irrigation Divn. Nayagarh | Member             |
| 12. Executive Engineer, M.I. Divn.Nayagarh        | Member             |
| 13. Executive Engineer, OLIC Divn. Nayagarh       | Member             |
| 14. Executive Engineer, Electricals Divn.Nayagarh | Member             |
| 15. Executive Engineer, RWS&S Divn.Nayagarh       | Member             |
| 16. All BDOs/All Tahasildars                      | Member             |
| 17. Civil Supply Officer, Nayagarh                | Member             |
| 18. District Emergency Officer, Nayagarh          | <b>Coordinator</b> |



#### 4.11 Any other existing committees for Disaster Management at District/ Block/Panchayat and Village level may be incorporated in tables.

The district is in the process of forming Block Disaster Management Authority in all the blocks to decentralize the process of disaster management involving grass root. The process is likely to be completed by the end of June 2017.

#### 4.12 National Disaster Response Force (NDRF)

The Disaster Management Act 2005 has made the statutory provisions for the constitution of the National Disaster Response Force (NDRF) for the purpose of specialized response to natural and man-made disasters. The NDRF comprises of 12 units of Central Paramilitary Forces (CPMF) that includes 3 units each from Central Reserve Police Forces (CRPF) and Boarder Security Forces (BSF) and 2 Unit each from Central Industrial Security Forces (CISF), Indian Tippet Boarder Police (ITBP) and Sahastra Seema Bal (SSB). Each battalion has 18 self-contained specialists Search and Rescue teams of 45 personnel. The NDRF team includes Chemical, Biological and Radiological Disaster (CBRN) emergency responders, S&A element, engineers, technicians, electricians, dog squads and paramedics. The NDRF battalions are strategically located at 8 different locations in the country based on the vulnerability profile to cut down response time for their deployment. During the threatening proactive deployment of NDRF is being carried out by NDMA in consultation with the State Governments.

**Table \_\_: Location of National Disaster Response Forces**

Sl No.	Battalion, Location	State	Man power drawn from	Contact Person	Contact No.
1	01 Bn, NDRF, Guwahati	Assam	BSF	Sh. S.K. Shastri, Commandant	09401307887, 0361-2840027
2	02 Bn, NDRF, Kolkata	West Bengal	BSF	Sh. Nitish Upadhyay, Commandant	09434742836, 033-25875032
3	03 Bn, NDRF, Munduli	Odisha	CISF	Sh. M.K.Yadav, Commandant	09439103170, 0671-2879710
4	04 Bn, NDRF, Arakkonam	Tamil Nadu	CISF	Ms. Rekha Nambiyar, Commandant	09423506765, 02114-247010
5	05 Bn, NDRF, Pune	Maharashtra	CRPF	Sh. Anupam Srivastava, Commandant	09423506765, 02114-247010
6	06 Bn, NDRF, Gandhinagar	Gujrat	CRPF	Sh.R.S Joon, Commandant	09428826445, 079-23202540
7	07 Bn, NDRF, Ghaziabad	Uttar Pradesh	ITBP	Sh. P.K. Srivastava, Commandant	09968610014, 0120-2766013
8	08 Bn, NDRF, Bhatinda	Punjab	ITBP		
9	09,Bn,NDRF, Patna	Bihar	BSF	Shri Vijay Sinha, Commandant	07762884444, 06115-253942

10	10 Bn, NDRF, Vijayawada	Andhra Pradesh	CRPF	Sh. Parshant Dar, Commandant	07382299621, 0863-2293178
11	11Bn,NDRF, Varanasi	Uttar Pradesh	SSB	Sh. A.K. Singh, Commandant	09455511107, 0542-2501201
12	12 Bn, NDRF, Itanagar	Arunachal Pradesh	SSB	Sh. Angom Kiran Chand Singh, Commandant	09485236141, 03621-242940

#### 4.13 Odisha Disaster Rapid Action Force (ODRAF)

The Government of Odisha formed Odisha Disaster Rapid Action Force (ODRAF) vide notification no.939/CD dated 07.06.2001. ODRAF is a multi-disciplinary, multi-skilled, high-tech force for all types of disasters. ODRAF aims at reducing casualties, clearance of communication channels, quick deployment of personnel and equipments and minimize expenditure and time lag and support institutional arrangement. In 3 phases, ten units of ODRAF have been set up. The ODRAF units are strategically located throughout Orissa. Locations of these units are identified on the basis of vulnerability profile to cut down the response time for their deployment. The ODRAF Units do not have any geographical /territorial restrictions in terms of area of operation.

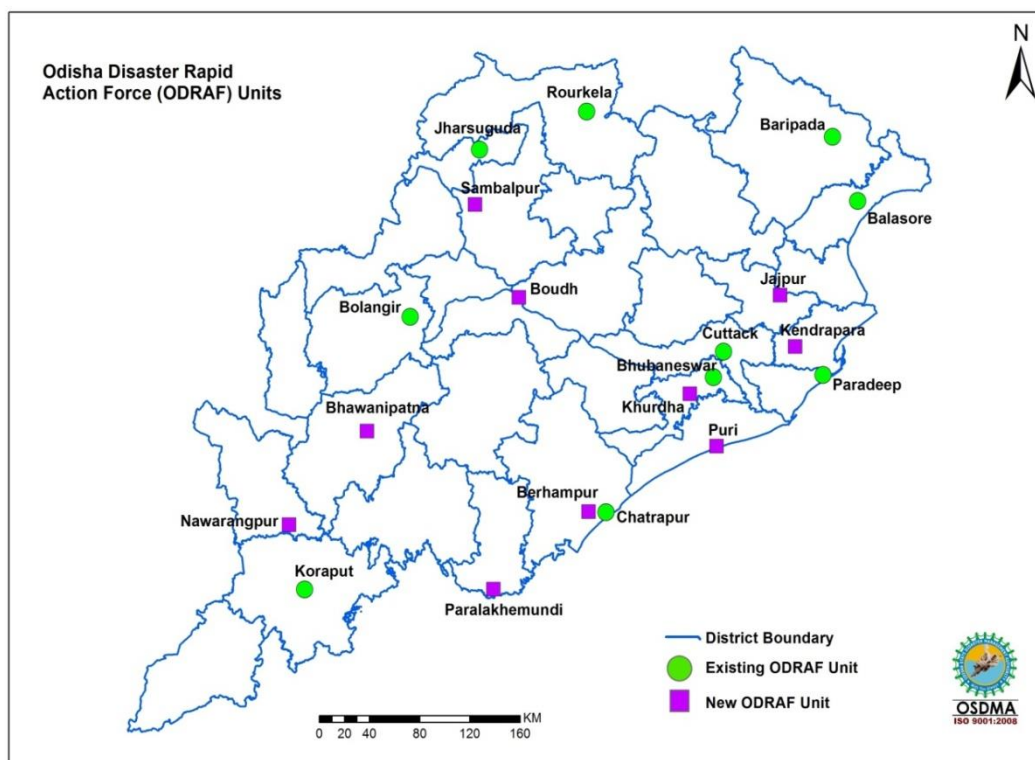
10 new units of ODRAF have been proposed to set up at different locations like Sambalur, Boudh, Kalahandi, Nawarangpur, Gajapati, Berhampur, Puri, Khorda, Kendrapada and Jajpur

**Table\_\_ : Location of Odisha Disaster Rapid Action Force with contact details**

SI No.	Place	Personnel drawn from	Name of the Commandant	Contact No.	ODRAF In charge	Contact No.
1	Cuttack	OSAP 6th Bn, Cuttack	Mr. Lingaraj Parida, OPS	9861039267	Mr. Mahatang Hansda	9439457443
2	Jharsuguda	OSAP 2nd Bn, Jharsuguda	Mr Mohammed Zahid, OPS	9437176264	Mr. Kul Bahadur Thapa	9658630354
3	Koraput	OSAP 3rd Bn, Koraput	Mr. Subash Chandra Nayak	9437250194	Mr. Ramesha Chandra Hati	9938406905
4	Chatrapur	OSAP 8th Bn, Chatrapur	Mr. B.N. Mishra	9437087055	Mr. C.R. Bisoi	8280033508
5	Balasore	Armed Police Reserve (APR), Balasore district	Mr. Nithi Sekhar, IPS	9438153309	Mr. P.K. Ransingh	9439379619
6	Bhubaneswar	OSAP 7th Bn, Bhubaneswar	Mr. Biren Ku. Sasmal, OPS-I	9437081266	Mr. D.K. Dehuri	9437185548
7	Mayurbhanj at Baripada	OSAP 5th Bn, Baripada	Mr. Abinash Kumar, IPS	9438153308	Mr. Chandamani Bag	9861986183
8	Rourkela	OSAP 4th Bn, Rourkela	Mr. Khageswar Goud, OPS	9437358292	Mr. Ashok Behera	9437419436
9	Balangir	Armed Police Reserve (APR) , Balangir	Mr. Ashish Kumar Singh, IPS	8895046814	Mr. M. Laxmiranjan	9439268154

		district				
10	Jagatsinghpur at Paradeep	Armed Police Reserve (APR), Jagatsinghpur district	Mr. J.N. Pankaj, IPS	9437102020	Mr. P.K. Routray	9438436188

**Map\_\_ : Location of ODRAF Units**



**4.14  
Other**

#### Disaster Response Teams in the district

**Table\_\_ : List of other Disaster Response Teams in the District**

Sl. No.	Name of the Institutions	Name of the Chief Coordinator of the Organization	Designation	Contact Number	Alternate Contact Number	Number of Volunteers
1	Home Guards	Sanjay Kumar Barik	Sergeant	8895726481	06753252578	325
2	National Service Scheme (NSS)	Dr. (Mrs.) Surekha S. Swain	Programme Coordinator	06742581515 (O)	2582850 (F)	1160
3	National Cadet Corps (NCC)	Capt. Bhabani Prasad Hota	Captain	9437762354	-	400
4	Nehru Yuva Kendra (NYK)	Basanta Mishra	Local Coordinator	9437203908	-	2909

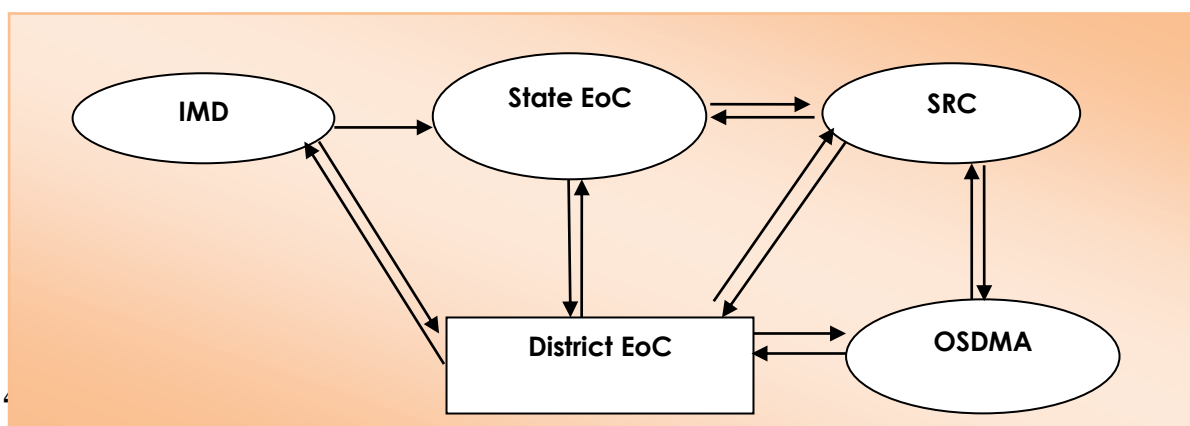
5	Red Cross	Jaminikrushna Pattanaik	Convenor	94372 87001	-	40
6	NGOs	Aruna Kumar Mohanty	Secretary	94373 24853	-	30

#### 4.15 Emergency Communication System

##### 4.15.1 State Emergency Operation Center (SEOC)

The State Emergency Operation Centre has been made operational at Rajiv Bhawan, Bhubaneswar with state of art communication net-work. The State EOC functions round the clock throughout the year. The Organisation is headed by the Special Relief Commissioner (SRC) who exercises all administrative and financial powers. He is assisted by a group of experienced officers and staff. During any natural disaster, the office functions round the clock in an emergency mode.

**Figure \_\_: Information flow chart from SEOC to Districts**



As per the Government of India national framework for disaster management, the districts are being assisted to set up control rooms/emergency operations centres at district level. An **emergency operations center (EOC)** is a central command and control facility responsible for carrying out the principles of emergency preparedness and emergency management, or disaster management functions at a strategic level during an emergency, and ensuring the continuity of operation of the district.

An EOC is responsible for strategic direction and operational decisions and does not normally directly control field assets, instead leaving tactical decisions to lower commands. The common functions of EOCs is to collect, gather and analyze data; make decisions that protect life and property, maintain continuity of the organization, within the scope of applicable laws; and disseminate those decisions to all concerned agencies and individuals.

Emergency Operation Center plays a vital role in the Emergency Operation activation. It coordinates the flow of information with respect to activities associated with relief operations. During the normal times it maintains a systematic database of the resources available, important phone numbers, names and addresses of important government and non-government officials, international bodies, NGOs. During crisis it is expected to function as a center for

decision-making and help flow of information horizontally and vertically to the respected departments for smoother relief operations.

### **Role of EOC on occurrence of disaster**

The EOC will function to its fullest capacity on the occurrence of disaster. The district EOC will be fully activated during Level 0 and Level 1 disasters. The activation would come into effect either on occurrence of disaster or on receipt of warning. On the receipt of warning or alert from any such agency which is competent to issue such a warning, or on the basis of reports from IMD, OSDMA, SRC of the occurrence of a disaster, all community preparedness measures including counter-disaster measures will be put into operation. The Collector will assume the role of the Chief of Operations for Disaster Management. The Level disaster/event would be communicated to the following BDOs, Tahasildars, SP, Fire Officer immediately on phone. The EOC may perform the below given actions on the occurrence of a disaster:-

- The occurrence of disaster shall be immediately communicated to all the first responders such as police, fire, health, water and other stakeholders such as NGOs, trained SAR volunteers through SMS gateway for which specific provision of group mobile directory would be mad
- Act as the communications link between line departments and the affected facility.
- Ensure that specifically trained response individuals are available or are being mobilized in the event their expertise is necessary.
- Ensure that necessary equipment is available on site. This may require ordering and arranging delivery of equipment and materials from contractors.
- Monitor TV, radio, and wire services to determine accuracy of public information
- Update executive management as the incident transpires and changes.
- Ensure that all regulatory, state and local notifications and procedures are performed. Act as a liaison with Federal, State, and local regulatory agencies and officials affected by the location and specific nature of the incident.
- Ensure employees and the impacted community is adequately informed of the incident and response actions.
- The directory would be grouped according to the disaster specific response groups.

### **Role of EOC during normal time**

The normal time activities of the District EOC will be to

- Ensure through appropriate statutory instruments that :
- SDMP and DDMPs are operationalised.
- Standard Operating Procedures for various departments are operationalised.
- Ensure that all departments/ blocks continue to update DDMP on a regular basis.
- Encourage departments/ blocks to prepare area-specific plans prone to specific disasters receive reports on preparedness from the district control room.
- Serve as a data bank to all line departments and the planning department with respect to risks and vulnerabilities and ensure that due consideration is given to mitigation strategies in the planning process.
- Convey policy guidelines and changes if any in the legal and official procedures, eligibility criteria with respect to relief and compensation.

- Upgrade and update State DMP according to changing scenarios in the State.
- Update data bank IDRN.
- Monitor preparedness measures undertaken at the district levels including simulation exercises undertaken by various departments.
- Organise post-disaster evaluation and update state DMP accordingly.
- Ensure warning and communication systems and instruments are in working condition.
- Inform district control room about the changes if any in legal and official procedures with respect to loss of life, injuries, livestock, crop, houses, to be adopted (death certificates, identification procedures, etc.)

**Table: 3 Equipments provided to DEOC and their operational status**

Sl No.	Equipments	Unit	Status		Remarks
			Operational	Non-Operational	
A	Communication Equipment				
1	Satellite Phone	1 No	Yes	-	-
3	Fax Machine	2 No	1	1	1 in good condition, another one out of order
4	VHF Base Station	1 No	-	1	Defunct condition & needs painting and re-erection at new Collectorate Building
5	VHF Mobile Station	1 No	-	1	Defunct condition & needs to be reinstalled at DEOC of New building
6	VHF Handsets(Walkie-talkie)	2 Nos	-	2	Out of order
7	Television Set	1 No	1	-	-
8	Public Address System-Handheld Mega Phone	1 No	1	-	-
9	Siren	1 No	1	-	-
B	Computer Hardware			-	-
10	Desktop Computers	2 Nos	2	-	-
11	UPS	2 Nos	2		Defunct & irreplaceable
12	Laser Printer(Hp Laserjet-1150)	1 Nos		1	1 printer is damaged & beyond repair
13	Scanner	1 Nos		1	1 scanner is damaged & beyond repair
13	Fax	2 Nos	1	1	One fax machine is out of order & beyond repair
14	Multi Utility Machine (Printer, Scanner, Fax, copy)	1 No	1	-	-
C	Other Equipments				

15	GPS Unit	The GPS has been taken back by OSDMA			
16	Satellite Phone	2 Nos	1	1	1 defunct
17	Digital Camera	1 No	1		
18	CO2 Fire Extinguisher	3 Nos	3	-	Good condition & needs replacement of the liquid in due time
19	White Board	1 No	1	-	-
20	Soft Boards for display of Maps & Charts	1 No	1	-	-
21	Diesel Generator Set	1 No	1	-	-
22	Computer Chair	1 No	1	-	-
23	Computer Table	1 No	1	-	-
24	Life Buoy	5 Nos	5	-	-
25	Life Jacket	5 Nos	5	-	-
26	Inflatable Tower light	2 Nos	1	1	1 needs to be repaired
27	Power Saw	2 Nos		2	Need repair
28	G.I. Trunk	1 No	1		
29	Inverter with Battery	1 No	1		1 inverter with 2 nos battery
30	Inflatable Tower Light	2 Nos	2	1	1 needs to be repaired
32	Aluminum Ladder	-	-	-	-
33	Megaphone	-	-	-	-
34	Colour TV/Stand	-	-	-	-
35	Mobile Phone	-	-	-	-
36	Rack	1	1	-	-
37	Book Case			-	-
38	Commando Search Light	1	1	-	-
39	Steel Almirah	2	2	-	-

**Table\_\_Important Line Departments at the District.**

<b>Sl No.</b>	<b>Department</b>	<b>Head of the Department at District</b>	<b>Name of the Nodal Officer &amp; Designation</b>	<b>Contact No.</b>
1	Police	SP	Sri Sashibhusan Satpathy	9437046995
2	Forest	DFO- Territory	Godabarisha Panda	9437052226
3	Forest	DFO- Wildlife	Ansuprava Das	9437202000
4	DRDA	PD	Sri.Anama Charan Patra	9437085323
5	Health	CDMO	Dr. Sweta Kumar Mohapatra	9439991499
6	Education	DEO	Dr. Shivashankar Pradhan	9437242407
7	Livestock	CDVO	Sri Pratap Pradhan	9437301618
8	Food Supply	CSO	Bikram Majhi	9438200054
9	Agriculture	DDA	L.N.Dash	9937652686
10	Horticulture	DDH	Sri Dharanidhar Patra	9438090788
11	Transport	RTO	Sri Pratap Pritimaya	9437250473
12	Road & Building	EE, R&B	H.S. Sarangi, EE	9437900261
13	Drinking Water & Sanitation	EE- RWSS	Sri Rajib Kumar Panigrahi	9437193960
14	Electricity	EE, CESU	Sri Sujit Kumar Sahoo	9437094252
15	Irrigation	EE, Irrigation	Sri Amarendra Mahapatra	9437091192
16	NH	EE, NH	Chandan Ku. Rath	9439158833
17	Minor Irrigation	EE, MI	Sri Binaya Kumar Subudhi	9438769659
18	Fire	Asst. Fire Officer	Sri Manoranjan Padhi	9556087412
19	Social Welfare	DSWO	Sri Bhuleswar Kanhar	9437975192
20	Social Security	DSSO	Sri Prabhat Kumar Sahoo	9437522042
21	Emergency	DEO	Dhoba Nayak	9776632323



**Figure\_\_ : Information flow chart from District Emergency Operation Center (DEoC) to Villages with early warning**

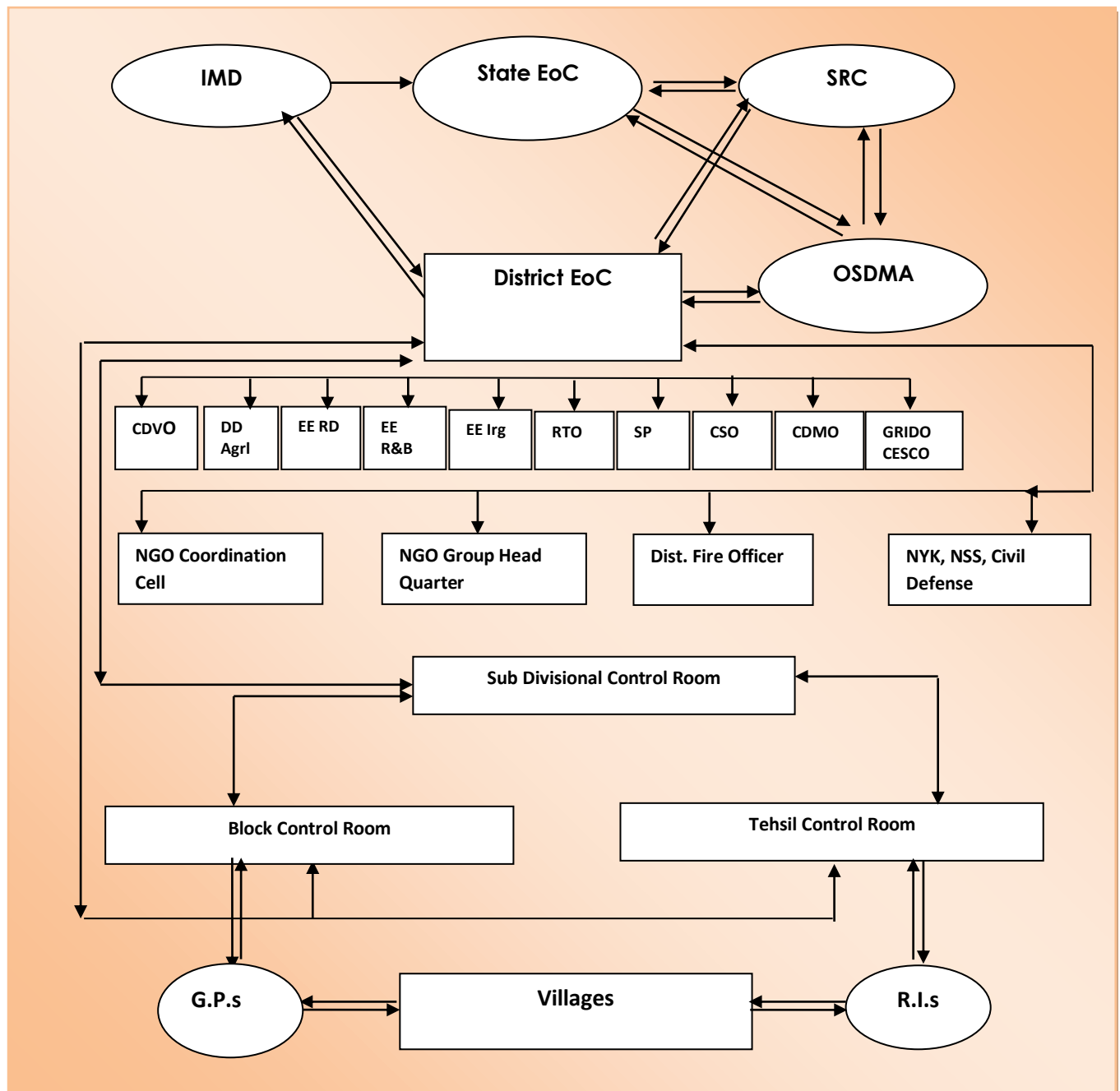
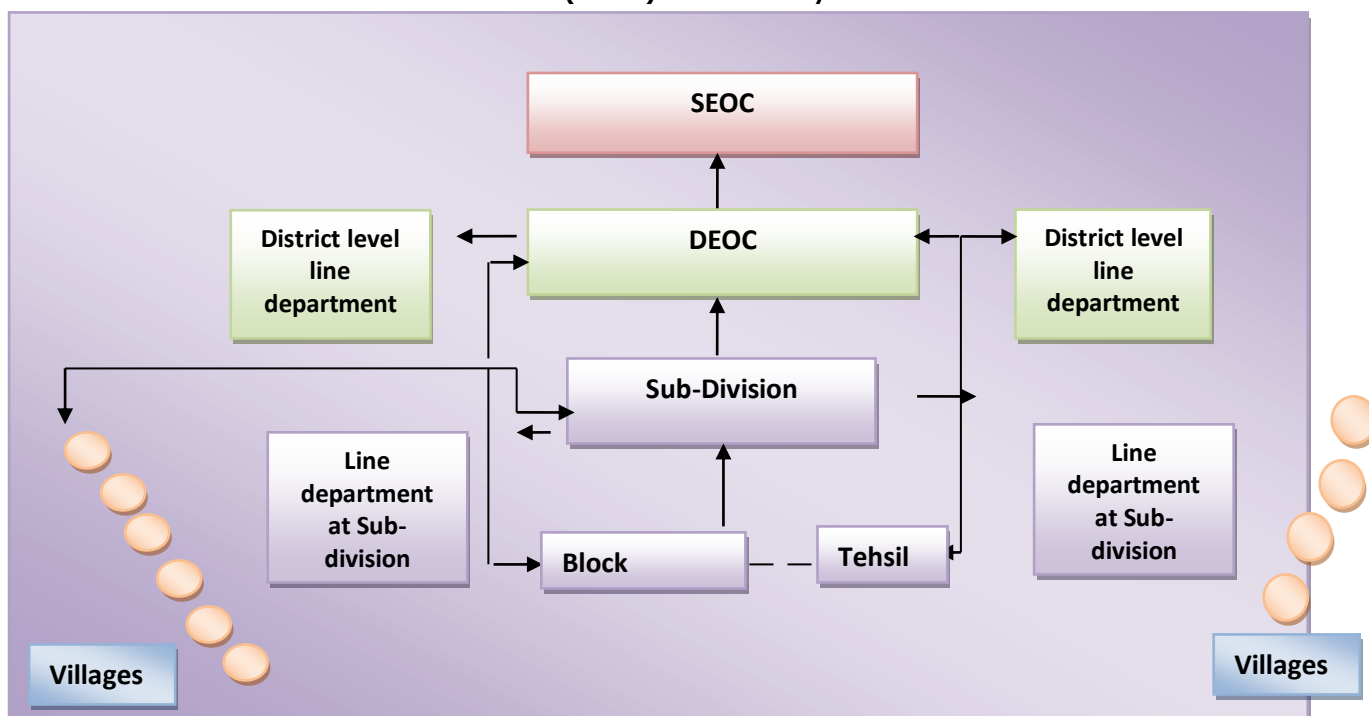


Figure \_\_: Information flow chart from Villages to District Emergency Operation Center (DEoC) without early warnin



**BDOs, E.O, NACs & CDPO emergency contact details:-**

Sl No.	Department	Head of the Department at Block	Name of the Nodal Officer	Contact No.
1	BDO, Bhapur	BDO	Sunita Jena	7077868048 06757-238122
2	BDO, Dasapalla	BDO	Debi Prasad Mohanty	9439875577 06757-220025
3	BDO, Gania	BDO	Manas Ranjan Samal	8327748612 06757-226025
4	BDO, Khandapada	BDO	Gourabhamaya Pradhan	8882094793 06757-230025
5	BDO, Nayagarh	BDO	Manoj Patra	8763069804 06753-252207
6	BDO, Nuagaon	BDO	Seriyal Subhra Patel	9437748022 06753-263025
7	BDO, Odagaon	BDO	Swatilekha Das	7978851631 06753-260800
8	BDO, Ranpur	BDO	Sushant Ku.Pati	9178136557 06755-236050
9	NAC, Ranpur	EO	Archana Nayak	9438739972
10	NAC, Daspalla	E.O.		

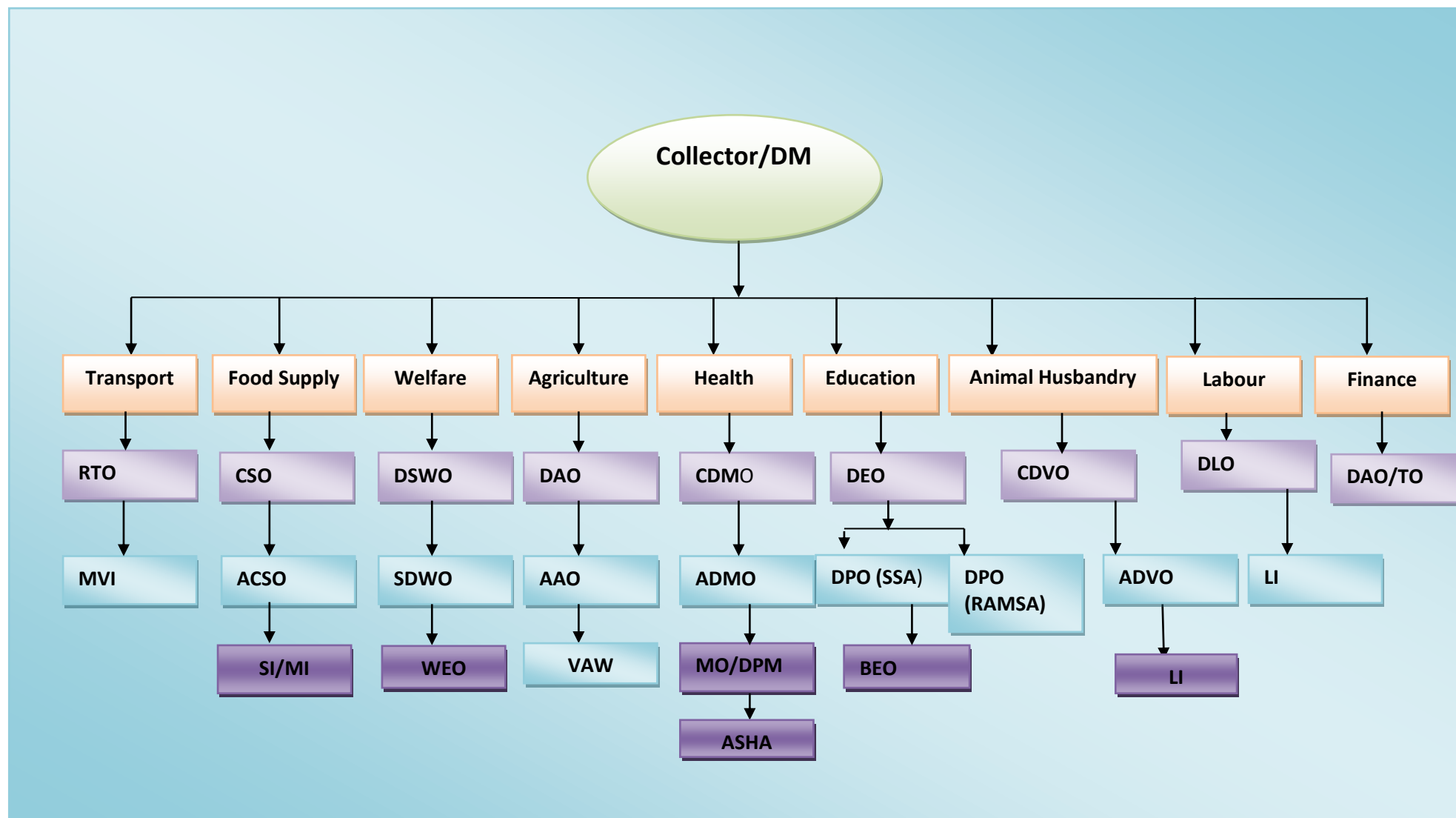
11	NAC,Khandapara	E.O.	Itishree Sarangi	9438779591
12	NAC,Nayagarh	E.O.	Santosha Ku.Jena	9937853670
13	CDPO, Bhapur	CDPO	Smt Renubala Nanda	9438210583
14	CDPO, Dasapalla	CDPO	Smt Rina Larence	9437083037
15	CDPO, Gania	CDPO	Smt Laxmi Dash	9437770454
16	CDPO, Khandapada	CDPO	Smt Bandana Kumari Devi	9438377979
17	CDPO, Nayagarh	CDPO	Smt Arati Tripathy	9437846007
18	CDPO, Nuagaon	CDPO	Smt Arati Tripathy	9437846007
19	CDPO, Odagaon	CDPO	Smt Chudamani Murmu	8455915505
20	CDPO, Ranpur	CDPO	Smt Brahmotri Mishra	9438068655

#### 4.15.3 Any other Alternative Emergency Operation Center in the district

Beside these other departments like transport, police, fire service & health are operating round the clock emergency operation centre in the district. The contact details are given below:-

Sl. no	Name of the Block	Name of the Department/ Agency	Contact Number
1	Nayagarh	CHC, Badapandusar	06753-256040
2	Bhapur	CHC, Bhapur	06757-238085
3	Gania	CHC, Gania	9439991568
4	Daspalla	CHC, Madhyakhanda	9439991577
5	Nuagaon	CHC, Mahipur	9439991607
6	Khandapada	CHC, Nuagadisahi	9178638025 9439991720
7	Ranapur	CHC, Rajsunakhala	9439991557
8	Odagaon	CHC, Sarankul	9439991587
9	Dist HQ	Police Control Room	06753-252568
10	Dist HQ	Fire Services	06753-252101
11	Odgaon	Fire Station	06753-260050
12	Daspalla	Fire Station	06757-220023
13	Khandapada	Fire Station	06757-230033
14	Bhapur	Fire Station	06757-238101
15	Nuagaon	Fire Station	06753-215101
16	Ranpur	Fire Station	06755-236022
17	Gania	Fire Station	06757-226101
18	Dist HQ	Irrigation Division	06753-252256

## 4.16 Coordination structure at the District level and down the line



#### **4.17 GO-NGO Coordination before and after disaster in the district**

Since the community is the first responder in any disaster situation, there is a great need for community level initiatives in managing disasters. The initiatives taken by various agencies, including the NGOs, need to be people-centric and the level of community participation should be gauged through the role played by the community in the process of planning and decision-making. Efforts should also be made to strengthen local economies, thereby making people independent of external assistance.

The voluntary sector has been in the forefront of mobilizing communities, enabling them to cope with disasters in the past decades. Their initiatives and experiences have been consolidated and demonstrated on a larger scale with the help of the state. Development organizations working in communities share a good rapport with the community, which helps the state in implementing its plans more effectively; village level plans prepared after the Super Cyclone in Orissa could be seen as an example of the same.

The focus of GO-NGO coordination in disaster management plan now incorporates the following:

- Community Based Disaster Preparedness
- Development of block, Gram Panchayat and Village disaster management plans
- Capacity building
- Response & rescue

The district has no GO-NGO coordination cell in place right now but talks are in progress & likely to form in near future.

#### **4.18 Role of Corporate Sector in the district relating to Disaster Management**

Globally disaster risk mitigation and management is now taken up as everybody's business. It is increasingly realized that private, or more appropriately, corporate sector cannot remain insulated from either the effects of increasing natural disasters or the responsibilities of reducing the risks of disasters. Corporate sector depends on community at large for sustenance, not only as a source of labour, capital and material but also as a market for products and services. If the community life itself is destroyed by disaster the lifeline of the corporate gets threatened. Further in a globalized economy market in the remotest part is integrated by a long supply chain, which is disrupted by disasters.

There are three main ways in which corporate sector contributes to the process of disaster risk reduction:

- Corporate Social Responsibility (CSR) in supporting relief, rehabilitation and risk reduction activities;
- Redefining the business continuity plan to factor in hazards, risks and vulnerabilities;
- New business opportunities created in disaster reduction due to the increase in emphasis on risk reduction.

## Corporate Social Responsibility

Historically business houses have been spending money on disaster relief and rehabilitation on following grounds:

- a) It helps community in distress;
- b) It helps community to bounce back as ultimate consumers as also producers and therefore helps to sustain business;
- c) It improves the image and public relations of the company;
- d) It attracts tax concessions.

In many countries big business houses have their own non-profit organizations which run a range of social projects on education, health, community development and entrepreneurship development etc which reduce disasters in the long run.

Smaller business houses mainly contribute to projects run by NGOs. Government can create an enabling environment for greater corporate sector investment in disaster risk reduction activities through innovative partnership. A few examples of such partnerships are:-

**APELL** (Awareness and Preparation for Emergencies at the Local Level): It involves private sector, government and people to raise awareness of communities to prevent technological accidents. This network has been supported in a number of countries by United Nations Environment Programme;

**DRN:** (Disaster Resource Network). This network is run by Construction Federation of India to encourage safe construction practices;

**IDRN:** (India Disaster resource Network): This is a web based inventory of human and material resources on disaster response;

## Innovative Public Private Partnership

Various innovative models of Private-Public-Partnerships are emerging in many countries for promoting multi-sectoral partnership on disaster risk reduction under the leadership of the private sector. Some of the examples of such innovative models are:

- Private-Public-People Partnership - private sector joining hands with government and community based organizations for risk reduction programs at local level. Example: Bhagidari of Delhi;
- Pro-Poor Public-Private Partnerships designed to attract investment and technology in dry land areas for production of high value food commodities and for creating supply chain in a globalized economy. New hybrid organizations involving corporate sector, government, civil society and NGOs coming up. Proactive policy interventions of national governments shall encourage such innovations on disaster risk reduction with minimal direct investments of government.

### 4.19 Public Private Partnership: Public & Private Emergency service facilities available in the district.

#### Red Cross Volunteer Forum

The Indian Red Cross is a voluntary humanitarian organization having a network of over 700 branches throughout the country, providing relief in times of disasters/emergencies and promotes health & care of the vulnerable people and communities. It is a leading member of the largest independent humanitarian organization in the world, the International Red Cross & Red Crescent Movement. The movement has three main components, the International Committee of Red Cross (ICRC), 187 National Societies and International Federation of Red Cross and Red Crescent Societies.

The Red Cross Voluntary Forum was established 10-12 years ago in the district with an objective to Promoting humanitarian principles and values; Disaster response; Disaster preparedness; and Health and Care in the Community. Although in the past years the paradigm has also been extended to a number of local issues including promoting awareness on road safety, organizing health & blood donation camps, arrangement of funeral work of deceased, medical assistance to injured, mass marriage of poor/ backward girls, transportation facility to patients faced accidents etc.

A total of 40 self motivated volunteers from different blocks of the district are working under the forum. In the past years the volunteers have significantly contributed towards disaster response during the 2013 Phailin & 2014 flood in the district as well as in 2008 Kandhamal communal riot.

**Table\_\_Contact Details of Private emergency services**

Sl. No.	Name of the Contact Person	Contact No.
1	Jaminikanta Pattanaik, Convener	94372 87001
2	Bibhuti Bhusan Pattanaik, Advisor	99382 27515

#### **4.20 Multi Purpose Cyclone Shelters (MCS) in the district**

##### **a) Details of Cyclone Shelter Management and Maintenance Committee (CSMMC)**

After the Super Cyclone it was felt that number of deaths were more in the affected areas during the Super Cyclone due to non-availability of safe shelter buildings in the coastal villages, which could have withstood the intensity of the cyclone and the storm surge. Only 23 cyclone shelters were constructed by Indian Red Cross before the super cyclone, wherein about 42000 people took shelter and saved their life. In the aftermath of the Super cyclone 1999, Government of Orissa decided to construct multipurpose cyclone shelters along the Orissa coast to provide safe shelters to the vulnerable people during floods and cyclones under different programmes like NCRMP, ICZMP, CONCOR, NCRMP & CMRF. The Cyclone Shelter Buildings are designed to withstand a wind speed of 300 km per hour. The plinth level has been fixed above the recorded high tide level to prevent inundation by possible storm surge or high floods. Most of these buildings have been constructed within school premises for use as schools and for other community activities during normal time. All the Cyclone Shelters have been provided with generator sets for alternative power supply; disruption in power supply being a known phenomenon during cyclone.

Community based Cyclone Shelter Management and Maintenance Committee (CSMMC) have been formed under the Chairmanship of Sarpanch and a volunteer from the community as Secretary and the buildings have been handed over to the concerned CSMMC for management and maintenance. Local Tahasildar, Medical Officer, Junior Engineer of the

Block, Revenue Inspector, Head Master of the School, ANM and Anganwadi Supervisor are Ex-Officio Members of the Committee. Representatives from local NGO, from shelter and served villages, SHG and SC & ST communities are also members of the Committee. The CSMMC takes the charge of day-to-day management and maintenance of the building. Most of the buildings have been constructed in School premises so that the buildings will be used for School purposes during normal time. The CSMMC has also been authorized to put the building for economic / community uses like community house, kalia mandap etc. and earn user fees. The amount so earned is kept in a joint account and as and when necessary spent for the purpose of maintenance of the building. 4 numbers of MCSs have been constructed in Ranpur block at most vulnerable locations & are managed by CSMMC of the concerned vicinity. Aim and Objectives of the CSMMC/ FSMMC:

- To manage and maintain the Multipurpose Cyclone Shelter (MCS) constructed by Orissa State Disaster Mitigation Authority (OSDMA) as a caretaker to the community asset on behalf of OSDMA and the community.
- To ensure safe custody of the building and the equipment supplied/ to be supplied from time to time.
- To keep the building in readiness for use as shelters by the evacuated persons during the disaster and to vacate the same after disaster.
- To ensure lawful use of the building during normal time, to put it on income generating use and collect funds for maintenance and to carry out actual minor repair work as per the rule out of the fund and maintain the records as per rules.
- To ensure participation of the vulnerable community including the shelter village and served villages in disaster preparedness activities and in management and maintenance of the MCS.
- To organize community based capacity building activities like workshops, seminars, training programme on disaster related skills, padayatra etc to sensitize, involve and to strengthen the community.
- To develop a spirit of voluntarism among the youth of the community and to organize them into different task forces, strengthen their capacity and ensure their participation in disaster management.
- To disseminate disaster warnings and preparedness safety tips in the community and helps them in preparedness.
- To establish and maintain relation with field level officials of different departments of Govt., VDMC members and NGOs for better preparedness and management of activities during disaster.

The details of the CSMMC are given below:-



**Table \_\_: Details of CSMMC**

Sl No	Name of the MCS	Location	Name of President	Contact No.	Name of Secretary	Contact No.
1	MCS, Champagada	Panchayat High School, Champagada	Bishnu Priya Baliarsingh	9861300400	Haluri Sahoo	9439950168
2	MCS, Raipada	Near Gram Panchayat Office, Raipada	Bramhachari Majhi	993853 9662	Yudhistri Ransingh	9861728909
3	MCS, Muktapur	Muktapur Prakaipa Upper Primary School, Muktapur	Jitendra Ku.Pradhan	943788 4658	Prahallad Paltasingh	9438639724
4	MCS, Barangagadia	Balukeswar Bidya Pitha, Baranggadia	Nirmal Mattagajsingh	9937699919	Ramesh Chandra Rout	7894872474

**b) Equipments provided to the MCS****Table \_\_: Details of equipments provided to MCS**

Table - Details of equipments provided to MCS						
Sl No.	Name of the MCS	Location	Equipments Provided	Status		Remarks
				Operational	Non Operational	
1	Nil					

**4.21 Flood Shelters (FS) in the District****a) Details of Flood Shelter Management and Maintenance Committee (FSMMC)**

Community based Flood Shelter Management and Maintenance Committee (FSMMC) constituted at the shelter level are responsible for the sustainable maintenance and management of these shelters by generating resources on putting these buildings in income generating use under the leadership of Sarpanch. The FCS buildings have been handed over to the respective Flood Shelter Management and Maintenance Committee (FSMMC). Task Forces have been constituted for each shelter and they have been trained on Search & Rescue, First Aid and use of basic search and rescue Equipment provided to the cyclone shelters. 13 numbers of MFSs have been constructed in the district at most vulnerable locations & are managed by FSMMC of the concerned vicinity. Out of that 8 shelters are under construction/ not submitted to the district. The detail is given below:-

**Table \_\_: Details of FSMMC**

Sl No.	Name of the FS	Location	Name of President	Contact No.	Name of Secretary	Contact No.
1	MFS, Champapedi	GP office campus, Champapedi	Nirmal Mattagajsingh	993769 9910	Nabakishore Samantaray	993745 8592
2	MFS, Raipada	Arjunpur UGSS School, Arjunpur	Bramhachari Majhi	993853 9662	Ydhisthir Pradharn	99385 39662
3	MFS, Badmul	Bethisahi Project UP School, Badmul	Mangulu Sahoo	7682955277	Raghunath Sahoo	78943 29493
4	MFS, Wallipur	Wallipur Lower Primary School, Wallipur	Damayanti Behera	9777315296	Anadi Ch.Swain	99380 09903

5	MFS, Kantilo	Infront of East gate of Nilamadhab Temple, Kantilo	Pratap Ku.Sahoo	7684037457	Pradipta Kumar Mahapatra	9937315354
6	MFS, Sidhamula	Gokulananda Bidyapitha, Sidhamula				
7	MFS, Karabara	Adjacent to Girls High School, Karabara	Mamata Swin	8249338209	Saumya Ranjan Mahapatra	9776388517
8	MFS, Kalipalli	Kalipalli	Krushna Ch.Sahoo		Bidyadhar Behera	9937589522
9	MFS, Madhapur	Madhapur	Trinah Muduli	7681013417	Trinath Sahoo	9937139867
10	MFS, Hamumantprasad	Hanumantprasad				
11	MFS, Natugaon	Near Natugaon GP Office, Natugaon	Padmalochan Udayaman	9777531617	Sarat Ku.Mohapatra	9777288322
12	MFS, Badapandusara	Badapandusara High School, Badapandusara	Jagannath Sethi	9438434356	Sivaprasad Pradhan	9090251867
13	MFS, Bilagoroda	Bilagoroda Project Primary School, Bilagoroda	Saudamini Parida	7077391116	Ramesh Nahak	7653859241

**b) (Equipments provided to the FS)**

Table 8: Details of equipments provided to MFS/MFC supplied by OSDMA

CHECK LIST ଟେବୁଲ୍ ଲିଷ୍ଟ					
Standardized Equipments Supplied to Shelters by OSDMA through Different Agencies /Firm					
ଓଡ଼ିଶା ରାଜ୍ୟ ବିପର୍ଯ୍ୟୟ ପରିଚାଳନା କର୍ତ୍ତୃପକ୍ଷ(OSDMA) ଦ୍ଵାରା ଆଶ୍ରୟସ୍ଥଳୀକୁ ବିଭିନ୍ନ ସଂସ୍ଥା / ପାର୍ଶ୍ଵମାନଙ୍କ ଦ୍ଵାରା ମାନଯୁକ୍ତ ସାମଗ୍ରୀମାନ ଯୋଗାଣ					
Sl No	Package No. ପ୍ୟାକେଜ୍ ସଂଖ୍ୟା	Name of the Equipments ସାମଗ୍ରୀଗୁଡ଼ିକର ନାମ	Specification ବେଶିମ୍ବେଦନ	Qty. ପରିମାଣ	Name of the Firm or Agency ସଂସ୍ଥା/ ପାର୍ଶ୍ଵ ନାମ
1	Package-1 ପ୍ୟାକେଜ୍-୧	Life Buoy(Ring Type) ଲାଭୁଏ ବସ୍ (ରିଙ୍ଗ ଟାଇପ୍)	ଗଠନ (make) – Ultrasafe, Model- Uspsb1-2.5kg, IRS Approved	5	SR ASSOCIATES INFRASTRUCTURE PVT. LTD, Bhubaneswar
2		Life Jacket (Adult) ଲାଭୁଏ ଜ୍ୟାକେଟ୍ (ଆଡଲ୍ଟ)	ଗଠନ (make) – Ultrasafe, MODEL-USPJA, IRS approved.	5	
3		Fluorescent Jacket-50 nos ଫ୍ଲୋରେସେଣ୍ଟ ଜ୍ୟାକେଟ୍-୫୦ ନୋସ୍	ଗଠନ (make)- MIDAS, Model-en - 471 lemon yellow -25nos., en-471 reddish orange.-25 nos.	50	
4		Safety Shoes ସେଫ୍ଟି ଷୁଜ୍	ଗଠନ (make)- MIDAS, Model-Derby Major, size-7nos-3pairs, 8 nos.-3 pairs, 9&10 nos. -2pairs each	10	
5		Hand Gloves ହ୍ୟାଣ୍ଡ ଗ୍ଲୋଭ୍	Make-Midas, Model-splendor grip- g/b.	10	
6		Safety Helmet (Industrial) ସେଫ୍ଟି ହେଲମେଟ୍ (ଇଣ୍ଡଷ୍ଟ୍ରିଆଲ୍)	ଗଠନ (make- MIDAS, Model-Midas, Gold+ Yellow	10	
7		Rain Suit ରେନ୍ ସୁଇଟ୍	ଗଠନ (make) –Midas, Model- polyester blue	10	
8		Foldable Stretcher ଫୋଲ୍ଡବେଲ୍ ଷ୍ଟ୍ରେଚର୍	ଗଠନ (make) (J.THADHANI & CO, model- mobilize ps 101-aluminium alloy pole stretcher)	2	
9		First-Aid Box with material ଫାଷ୍ଟ-ଏଡ୍ ବକ୍ସ ସହିତ ସାମଗ୍ରୀ	ଗଠନ (make) MIDAS, Model-Aluminum First Aid Kit Box-Aluminum, Size- 14 x 9x 4" (10 men capacity) 1. 1 book of instructions (odia language of St John Ambulance) of first Aid to injured 2. 2 pcs. Roller bandage 5 cms x 3 mtr (finger dressing small) 3. 2pcs Roller bandage 7.5cm x 3 mtrs(hand & feet dressing 4. 4. 25 gm cotton 5. 4 nos. bandage cloth triangle shape 6. 1 x 100 mis. Antiseptic solution savion / dettol 7. 12 pcs safety pins 8. 1 dressing scissors 12 cm stainless steel 9. 1 x 20gms. Bun Ointment 10. 1 no. 2.5 cm x 5 mtr adhesive tape 11. 5 nos. band aid strips 12. 2 pairs latex gloves 13. 2nos ORS Packet 14. 1 x 20 gms silverx ointment 15. 1no towel small 16. List of items pasted inside the box	1	




10		Handled Searching light ହାଣ୍ଡଲ୍ ସେରଚିଂ ଲାଇଟ୍	ଗଠନ (make) OES, MODEL-ADV 6000 mAh . with charging cord	1	SIDHIVINAYAK STEELS, Nagpur
11		Fire Extinguisher 4.5 k.g. CO <sub>2</sub> ଫାୟାର ଏକ୍ସଟିଂଗ୍ୱିଶର ୪.୫ କେ.ଜି.	ଗଠନ (make) -unnebo(Minimax), Model-mmxc02 4.5 kg , is-15683 sq , Grip (aluminum body)F-aco2- 4.5-001	1	
12		Wheel Chair ହୁଇଲ୍ ଚେୟାର	Dura hard cushion wheel chair, Make- karma health care, Model- CHM 100	2	
13	Package-2 ପ୍ୟାକେଜ-୨	Steel Almirah ଷ୍ଟିଲ୍ ଆଲମିରା	ଗଠନ (make) - ଏମ୍.ଏର୍. (MN), size- 78(H) x 36(W)" , 4 adjustable shelvs making 5 equal compartments	1	
14		Steel Rack ଷ୍ଟିଲ୍ ରାକ୍	ଗଠନ(make) - ଡାଇନାମିକ୍ (Dynamic), size- 6(H) x 3 (L) x 2 (W), with nutbolt complete	1	
15		G.I. Trunk ଜି.ଆଇ. ଟ୍ରଙ୍କ	ଗଠନ(make) - ମହିମା (Mahima), size- 72 x35 x30", with 4 bottom pad, 4 liftinghandle	1	
16		Plastic Molder chairs ପ୍ଲାଷ୍ଟିକ୍ ମୋଲ୍ଡର୍ ଚେୟାର	ଗଠନ - ନାଗପୁର ପୋଲିଫିଲ୍ମ (Nagpur polyfilms), size- 548(L) x 555 (W) x 850 (H) mm	10	
17		Handheld Tools ହାଣ୍ଡହେଲ୍ଡ ଟୁଲ୍	ଗଠନ(make) - ଉଜ୍ଜାଲା ଆଇ.ଏସ୍.ଆଇ. (Ujjala ISI) ୧. ଗଛକ୍ତି (PICK Axe)- 2 Nos. ୨. ଶାବକ (Crow bar) -2 Nos. ୩. କରକ (Saw bar)-2 Nos. ୪. ବେଲଡା (Shovel)- 2 Nos. ୫. ବଡ଼ କୁରାଡ଼ୀ (Large Axe)- 2 Nos.	12	
18		Solar Lantern ସୋଲାର୍ ଲଣ୍ଟର୍ନ	ଗଠନ(make) - ସିଦ୍ଧିବିନାୟକ (Sidhibinayak) with solar panel & power adaptor, Size- 128 x 128 x255 mm	2	
19		Handheld Megaphone ହାଣ୍ଡହେଲ୍ଡ ମେଗାଫୋନ୍	ଗଠନ(make) - ହାଇଟ୍ୟୁନ୍ (Hi Tune), Size- Horn diameter 220 mm, Length-370 mm, Width-12volt.dry cell battery & connecting cable & accessories.	1	
20		Siren (Electrical) ସାଇରନ୍ (ଇଲେକ୍ଟ୍ରିକାଲ୍)	SKP with 30 mtr. Insulated twin wire up copper size 2.0 mm <sup>2</sup>	1	TIRUPATI RICKSHAW TRADERS, Nagpur
21		Radio ରେଡ଼ିଓ	ଗଠନ(make) - ସୁବିଧା (Subidha) Table top radio with telescopic arial attached, both battery & AC power supply.	1	
22		Water Filter ୱାଟର ଫିଲ୍ଟର	ଗଠନ(make) - ଆକ୍ୱାଟେକ୍ (Aquatech) gravity based altra filtration table top filter, Storage tank of minimum capacity of 10 ltr. Raw water & 10 ltr. Purify water.	4	
23	Package -3 ପ୍ୟାକେଜ-୩	Wall Supported Extension Ladder ୱାଲ୍ ସପୋର୍ଟ୍ ଏକ୍ସଟେନ୍ସନ୍ ଲ୍ୟାଡର୍	ଗଠନ(make) - ଗୁପ୍ତା ଆଲୁମିନିୟମ୍ (Gupta Aluminum) , Full extended length 10.5mtr. Closed length 06.25mtr. , overall width 525 mm., Weight not morethan 55 kg, steps- 44 in full ladder	1	
24		Dari ଦାରି	ଗଠନ(make) - ଆଦିତ୍ୟ (Aditya) size- 12 x 18 ft, of cotton material, colour -green /nevy blue	2	
25		Tarpaulin ଟାର୍ପାଉଲିନ୍	ଗଠନ(make) - ଆଦିତ୍ୟ (Aditya) Size- 12 x 18 ft., Water registered cotton canvas	2	

26		Karnamental Rope କରନାମେଣ୍ଟାଲ ରୋପ୍	ଗଠନ(make) - ଉଦ୍ୟାଗି (Udyagi) size- 12 mm dia, 50 mtr length	2 bundle	
27		Nylon Rope (12 mm) ନାଇଲନ୍ ରୋପ୍ (୧୨ ଏମ୍.ଏମ୍)	ଗଠନ(make) - କୁଞ୍ଜନ ମାରୁତି Kunjan Maruti, size-1/2" dia, 50 mtr-length, 3 starn	2 bundle	
28		Notice Board with Kitchen net covering and locking wooden ନୋଟିସ୍ ବୋର୍ଡ୍ ସହ କିଚେନ୍ ନେଟ୍ କଭରିଂ ଆଣ୍ଡ ଲକିଂ ୱୁଡ୍	ଗଠନ(make) - ହିନ୍ଦୁସ୍ତାନ (Hindustan) size-120(w) x 90 (h) cm with wall fixing kit	1	
29	Package -4 ପ୍ୟାକେଜ୍-୪	Free Kitchen Utensils (22 Items) ରୋଷେଇ ସାମଗ୍ରୀ (୨୨ଟି)			BINAYAK ALUMINUM PVT. LTD., Cuttack
				ପରିମାଣ (1 SET)	
		1. Flat Honda with cover(Alumn.) ପ୍ଲାଟ୍ ହୋଣ୍ଡା ସହ କଭର	30 inch	2	
		2. Flat Honda with cover(Alumn.) ପ୍ଲାଟ୍ ହୋଣ୍ଡା ସହ କଭର	25 inch	2	
		3. Flat Honda with cover(Alumn.) ପ୍ଲାଟ୍ ହୋଣ୍ଡା ସହ କଭର	23 inch	2	
		4. Flat Honda with cover(Alumn.) ପ୍ଲାଟ୍ ହୋଣ୍ଡା ସହ କଭର	16 inch	2	
		5. Kadai (Aluminum) କଡାଉ ଆଲୁମିନିୟମ୍	28 inch	1	
		6. Kadai (Aluminum) କଡାଉ ଆଲୁମିନିୟମ୍	26 inch	1	
		7. Kadai (Aluminum) କଡାଉ ଆଲୁମିନିୟମ୍	15 inch	1	
		8. Bucket (Aluminum) ବକେଟ୍ ଆଲୁମିନିୟମ୍	12 inch	4	
		9. Disk Bucket(Aluminum) ଡିସ୍କ ବକେଟ୍ ଆଲୁମିନିୟମ୍	12 inch	2	
		10. Gangula (Stainless steel) ଗଂଗୁଲା (ଷ୍ଟେନଲେସ୍ ଷ୍ଟିଲ୍)	18 inch	5	
		11. Mug (Stainless steel) ମଗ୍(ଷ୍ଟେନଲେସ୍ ଷ୍ଟିଲ୍)	1 ltr.	5	
		12. Dabu (M.S) ଡାବ୍ (ଏମ୍.ଏସ୍)	Big	3	
		13. Thali (Stainless Steel) ଥାଲି (ଷ୍ଟେନଲେସ୍ ଷ୍ଟିଲ୍)	13 inch	5	
		14. Glass (Stainless steel) ଗ୍ଲାସ୍ (ଷ୍ଟେନଲେସ୍ ଷ୍ଟିଲ୍)	8 inch	10	
		15. Service spoon (Stainless steel) ସର୍ଭିସ୍ ସ୍ପୁନ୍ (ଷ୍ଟେନଲେସ୍ ଷ୍ଟିଲ୍)	12 inch	5	
		16. Rice Spoon (Stainless steel) ରାଇସ୍ ସ୍ପୁନ୍ (ଷ୍ଟେନଲେସ୍ ଷ୍ଟିଲ୍)	9 inch	5	
		17. Hemadasta (M.S.) ହେମଡାସ୍ତା (ଏମ୍.ଏସ୍.)	10 KG	1	
		18. Panaki (M.S.) ପନାକି (ଏମ୍.ଏସ୍)	6 inch	1	
		19. Korana (M.S.) କୋରନା (ଏମ୍.ଏସ୍)	6 inch	1	
		20. Khanta (M.S.) ଖନ୍ତା (ଏମ୍.ଏସ୍)	Big	2	
		21. Rice Chatu (Stainless steel) ରାଇସ୍ ଚାତୁ (ଷ୍ଟେନଲେସ୍ ଷ୍ଟିଲ୍)	13-inch	2	
		22. Zhanzara (M.S.) ଜନଜରା (ଏମ୍.ଏସ୍)	12 inch	2	
30	Package -5 ପ୍ୟାକେଜ୍-୫	Chain Saw ଚେନ୍ ସା	2 stroke petrol engine, Displacement-70.7 cc, Power output-4.1 kw, Guide bar length-20", Accessories- study gloves (IS standard)-1 set, Safety shoes (IS standard)-1 set, Apron-1 no., Ear Plug-1 set, Goggles -1 set, Helmet (IS Standard)- 1 no, extra guide bar -1 no & spare chain-2 nos.	2	SHIVAJYOTI CONPRO PVT. LTD., Bhubaneswar
31	Package -6 ପ୍ୟାକେଜ୍-୬	Inflatable Tower Light ଇନ୍‌ଫ୍ଲାଟେବଲ୍ ଟାୱର ଲାଇଟ୍	1. Storage box-1 nos., 2. Rain Protection cover-1nos., 3. wind support-4 nos., 4. Toolkit (Screw driver, plug spanner & nut driver)-1 nos., 5. Lamp with requisite control gear (lamp, Igniter, Ballast), 6. One blower,	1	ASKA EQUIPMENTS LTD., New Delhi



			<b>Additional Accessories-</b> 7. Oil can 600 ml -1 nos, 8. Funnel -1 nos, 9. AC supply cord-1, 10. Installation & engine alternator manual, 11. Puncher Tape- (10x10 cm) x 3, Qty-1		
32	Package -7 ପ୍ୟାକେଜ୍-୭	Telescopic Tower Light (LED type) ଟେଲିସ୍କୋପିକ୍ ଟାୱର ଲାଇଟ୍ (ଏଲ୍‌ଇଡି ବାଇପ୍)	Generator set, Honda EP-1000, 1ph, AC Gen, Output -230V, 850 VA, Telescopic Light – Base light -420x, Height of hightower-4.5 mtr, No. of LED Pannels -6nos, Watt-420 w., Weight of high tower- 35 kg, Group of light tower with generator set - 65kg, Overall dimensions – 1200x320x320mm	1	<b>M/s Jatalia Global Venture Ltd., Haryana</b>  <b>N.B.:</b> The firm has been finalized by OSDMA & after signing of the agreement the equipment like Telescopic Tower Light (LED type) would be provided to the shelters as soon as possible.

  
 Shelter Coordinator and  
 Social Management Specialist  
 OSDMA, GOVT. OF ODISHA

**4.22 Other identified Safe temporary shelters in the district****Table \_\_: Identified Safe temporary shelters**

<i>Sl No.</i>	<i>Bloc k</i>	<i>GP</i>	<i>Village</i>	<i>Name of the Institutions/Bu ildings</i>	<i>Type of Roof</i>	<i>No. of Rooms (Size)</i>	<i>No. of Toi lets (M/ F)</i>	<i>Availa bility of Kitche n</i>	<i>Tota l usea ble area</i>
1	Ranp ur	Patia	Patia	Club Building	RCC Roof	3rooms, 16 x 14"	1	Temp orary Chulla	4000 sqft
2	Ranp ur	Raipada	Raipada nuasahi	Club Kothaghar	RCC Roof	2rooms, 14 x 12" , 10 x 12"	1	Temp orary Chulla	1800 sqft
3	Ranp ur	Chandpu r	Chandpur	Madhuban Sahi Club Kothaghar	RCC Roof	1rooms, 18 x 12"	0	Temp orary Chulla	1200 sqft
4	Ranp ur	Chandpu r	Jemadeipur	Harachandsahi Kothaghar	RCC Roof	1rooms, 20 x 12"	0	Temp orary Chulla	1400 sqft
5	Ranp ur	K. Nayagarh	K. Nayagarh	Kothaghar	RCC Roof	1rooms , 11 x 20"	0	Temp orary Chulla	1600 sqft
6	Ranp ur	Champag arh	Champagar h	Kothaghar	RCC Roof	2rooms , 16 x 12", 8 x 12"	0	Temp orary Chulla	1200 sqft
7	Ranp ur	Champag arh	Benta	Kothaghar	AC Roof	1rooms , 12 x 8"	0	Temp orary Chulla	600s qft
8	Ranp ur	Champag arh	Srikrushnap ur	Kothaghar	AC Roof	2rooms , 10 x 12"	0	Temp orary Chulla	600s qft
10	Ranp ur	Kerendat angi	Kerendatan gi	Kothaghar	AC Roof	2rooms , 10 x 12"	0	Temp orary Chulla	600s qft
11	Ranp ur	Kerendat angi	Gourachand rapur	Club Building	RCC Roof	2rooms , 20 x 16"	1	Temp orary Chulla	1800 sqft
12	Ranp ur	Kerendat angi	Ekatal	Kothaghar	RCC Roof	1rooms , 12 x 16"	0	Temp orary Chulla	600s qft

13	Ranpur	Kerendatangi	Brundabanb iharipur	Kothaghar	RCC Roof	2room , 12 x 16"	0	Temp orary Chulla	600s qft
14	Ranpur	Mayurjha lia	Mayurjhalia	Club Building	RCC Roof	2room , 14 x 10"	1	Temp orary Chulla	600s qft
15	Ranpur	Jankia	Jankia	Kothaghar	RCC Roof	2room , 20 x 20" Groun d floor, 20 x 20" 1st floor	1	Temp orary Chulla	1800 sqft
16	Ranpur	Jhadapad a	Jhadapada	Kothaghar	RCC Roof	2room , 10 x 12"	1	Temp orary Chulla	1100 sqft
17	Ranpur	Champap edi	Barangagadi a	Kothaghar	AC Roof	3room , 12 x 14"	1	Temp orary Chulla	2000 sqft
18	Bhapur	Fategarh	Fategarh	Fategarh High School	R.C. C.	10 (12'x1 5')	4	Yes	2000 sft
19	Bhapur	Fategarh	Manipur	Manipur PUP School	R.C. C.	3 (12'x1 5')	2	Yes	1500 sft
20	Bhapur	Karabara	Karabara	Samant Chandrasekhar Bidya Mandir	R.C. C.	6 (12'x1 5')	2	Yes	1800 sft
21	Bhapur	Sasana	Hemantapat ana	Hemantapatana PS	R.C. C.	3 (12'x1 5')	2	Yes	1500 sft
22	Bhapur	Padmaba ti	Padmabati	Gopinath Bidyapitha	R.C. C.	5 (12'x1 5')	2	Yes	1700 sft
23	Bhapur	Padmaba ti	Padmabati	Padmabati Nodal PS	R.C. C.	5 (12'x1 5')	2	Yes	1700 sft
24	Bhapur	Padmaba ti	Padmabati	Padmabati Girls HS	R.C. C.	5 (12'x1 5')	2	Yes	1300 sft
2	Bhapur	Kenduall	Hanumanta	Shelter	R.C.	3	4	Yes	2500



5	ur	i	prasad	Building	C.	(12'x15')			sft
26	Bhapur	Patharchakada	Madhapur	Shelter Building	R.C.C.	3 (12'x15')	4	Yes	2500 sft
27	Bhapur	Patharchakada	Patharchakada	Patharchakada PUP School	R.C.C.	5 (12'x15')	2	Yes	2300 sft
28	Bhapur	Dhanachangada	Kaliapalli	Shelter Building	R.C.C.	3 (12'x15')	4	Yes	2500 sft
29	Bhapur	Dhanachangada	Laxmiprasad	Laxmiprasad PS	R.C.C.	4 (12'x15')	2	Yes	1900 sft
30	Gani	Gania	ganian	K.C.Bidyapitha Gania	Pucca	4 (12'x15')	2	Yes	Ac.0 .20 dec
31	Gani	Rasanga	Rasanga	Rasanga High School	Pucca	4 (12'x15')	2	Yes	Ac.0 .16 dec
32	Gani	Belapadapatana	Belapadapatana	Belapadapatana High School	Pucca	4 (12'x15')	2	Yes	Ac.0 .17 dec
33	Gani	Kishoreprasad	Kishoreprasad	Kishoreprasad High School	Pucca	4 (12'x15')	2	Yes	Ac.0 .14 dec
34	Gani	Adakata	Adakata	Adakata High School	Pucca	4 (12'x15')	2	Yes	Ac.0 .10 dec
35	Gani	Karadapada	Kalasimili	Kalasimili Project Primary School	Pucca	2 (12'x15')	2	Yes	Ac.0 .05 dec
36	Gani	Chhamundia	Chhamundia	K.B Nodal Primary School Primary School	Pucca	4 (12'x15')	2	Yes	Ac.0 .10 dec
37	Gani	Badasilinga	Badasilinga	Badasilinga Sevashrama School	Pucca	4 (12'x15')	2	Yes	Ac.0 .21 dec
38	Daspalla	Kujamendhi	Kujamendhi	Araniganda AS	RCC	5-20*15	2	1	1 acre
39	Daspalla	Chadeypalli	Areniganda	Chadeypalli PS	RCC	2-15*12	1	1	1 acre
40	Daspalla	Chadeypalli	Dimiritadi	Dimiritadi PPS	RCC	2-15*12	1	1	1 acre

41	Daspalla	Chadeya palli	Bam	Govt. UGHS, Bam	RCC	2-15*12	1	1	1 acre
42	Daspalla	Chadeya palli	Hanumanta	Hanumanta PUPS	RCC	2-15*12	1	1	1 acre
43	Daspalla	Duda	Juraganda	Juraganda PS	RCC	2-15*12	1	1	1 acre
44	Daspalla	Chadeya palli	Kanthipadar	Kanthipadar PPS	RCC	2-15*12	1	1	1 acre
45	Daspalla	Duda	Kathapatani	Kathapatani PS	RCC	2-15*12	1	1	1 acre
46	Daspalla	Chadeya palli	Khajurigochha	Khajurigocha PPS	RCC	2-15*12	1	1	1 acre
47	Daspalla	Chadeya palli	Osamaska	Osamaska PS	RCC	2-15*12	1	1	1 acre
48	Daspalla	Kalasakh aman	Panderi	Panderi PPS	RCC	2-15*12	1	1	1 acre
49	Daspalla	Kalasakh aman	Sisiraghati	Sisiraghati PS	RCC	2-15*12	1	1	1 acre
50	Daspalla	Chadeya palli	Sunduruku mpa	Sundurukumpa AS	RCC	5-15*12	1	1	1 acre
51	Daspalla	Kujamen dhi	Ambalimba	Ambalimba PS.	RCC	5-15*12	1	1	1 acre
52	Daspalla	Kujamen dhi	Bandarsahi	Bandarasahi PPS	RCC	5-15*12	1	1	1 acre
53	Daspalla	Kujamen dhi	Bandhakhaman	Bandhakhaman PPS	RCC	5-15*12	1	1	1 acre
54	Daspalla	Kujamen dhi	Bani	Bani P.S	RCC	5-15*12	1	1	1 acre
55	Daspalla	Banigochha	Banigochha	Banigochha HS	RCC	5-15*12	1	1	1 acre
56	Daspalla	Banigochha	Banigochha	Banigochha PS	RCC	5-15*12	1	1	1 acre
57	Daspalla	Banigochha	Banigochha	Banigochha UPME.	RCC	5-15*12	1	1	1 acre
58	Daspalla	Banigochha	Batagaon	Batagaon PPS	RCC	5-15*12	1	1	1 acre
59	Daspalla	Banigochha	Burupalu	Burupalu AS.	RCC	5-15*12	1	1	1 acre
60	Daspalla	Duda	Gadiapada	Gadiapada PS.	RCC	5-15*12	1	1	1 acre
61	Daspalla	Kujamen dhi	Kalakiari	Kalakiari PS.	RCC	5-15*12	1	1	1 acre
62	Daspalla	Kujamen dhi	Kankanmen dhi	Kankanamendhi PUPS	RCC	5-15*12	1	1	1 acre

63	Dasp alla	Kujamen dhi	Kujamendhi	Kujamendhi AS	RCC	5- 15*12	1	1	1 acre
64	Dasp alla	Kujamen dhi	Kumbhikila	KumbhiKila PPS.	RCC	5- 15*12	1	1	1 acre
65	Dasp alla	Kujamen dhi	Pradhanpad a	Padhanapada SS.	RCC	5- 15*12	1	1	1 acre
66	Dasp alla	Duda	Sirisira	Sirisira PPS	RCC	5- 15*12	1	1	1 acre
67	Dasp alla	Pokharig ochha	Bebiri	Bebiri PPS	RCC	5- 15*12	1	1	1 acre
68	Dasp alla	Bhogaba di	Bhogabadi	Bhogabadi GOVT.UGUPS	RCC	5- 15*12	1	1	1 acre
69	Dasp alla	Bhogaba di	Bhogabadi	Bhogobadi AS	RCC	5- 15*12	1	1	1 acre
70	Dasp alla	Bhogaba di	Bulunda	Bulunda PS	RCC	5- 15*12	1	1	1 acre
71	Dasp alla	Chadeya palli	Gochha	Gochha PS	RCC	5- 15*12	1	1	1 acre
72	Dasp alla	Pokharig ochha	Kainyadiha	Kainyadiha PUPS	RCC	5- 15*12	1	1	1 acre
73	Dasp alla	Bhogaba di	K.Bhogabad i	Kandhabhogob adi PS	RCC	5- 15*12	1	1	1 acre
74	Dasp alla	Chadeya palli	Kilapadar	Kilapadara SS	RCC	5- 15*12	1	1	1 acre
75	Dasp alla	Bhogaba di	Bhogabadi	P.C HS. ,Bhogabadi	RCC	5- 15*12	1	1	1 acre
76	Dasp alla	Pokharig ochha	Pilipaju	Pilipaju PS	RCC	5- 15*12	1	1	1 acre
77	Dasp alla	Pokharig ochha	Pokharigoch ha	Pokharigochha PUPS	RCC	5- 15*12	1	1	1 acre
78	Dasp alla	Pokharig ochha	Sadabhuin	Sadabhuin PPS	RCC	5- 15*12	1	1	1 acre
79	Dasp alla	Pokharig ochha	Ududa	Ududa PPS	RCC	5- 15*12	1	1	1 acre
80	Dasp alla	Dihagaon	Dindabhuin	Dindabhuin PUPS	RCC	5- 15*12	1	1	1 acre
81	Dasp alla	Dihagaon	Dwaragaon	Dwargaon PS	RCC	5- 15*12	1	1	1 acre
82	Dasp alla	Gholahan di	Gholahandi	Gholahandi PS	RCC	5- 15*12	1	1	1 acre
83	Dasp alla	Gholahan di	G.Patna	Gobindapur patana PS	RCC	5- 15*12	1	1	1 acre
84	Dasp alla	Gholahan di	Jillinda	Jilinda PS	RCC	5- 15*12	1	1	1 acre

85	Dasp alla	Madhyak handa	Madhyakha nda	Madhyakhanda Girls PS	RCC	5- 15*12	1	1	1 acre
86	Dasp alla	Madhyak handa	Madhyakha nda	Madhyakhanda HS	RCC	5- 15*12	1	1	1 acre
87	Dasp alla	Madhyak handa	Madhyakha nda	Madhyakhanda Nodal UPS	RCC	5- 15*12	1	1	1 acre
88	Dasp alla	Madhyak handa	Mahantipall i	Mohantipalli PUPS	RCC	5- 15*12	1	1	1 acre
89	Dasp alla	Gholahan di	Gholahandi	PCHS, Gholahandi	RCC	5- 15*12	1	1	1 acre
90	Dasp alla	Gholahan di	Gholahandi	RN UPME ,Gholahandi	RCC	5- 15*12	1	1	1 acre
91	Dasp alla	Gholahan di	Talera	Talera PUPS	RCC	5- 15*12	1	1	1 acre
92	Dasp alla	Madhyak handa	Tentuliapall i	Tentuliapalli PPS	RCC	5- 15*12	1	1	1 acre
93	Dasp alla	Duda	Baijhari	Baijhiri PS	RCC	5- 15*12	1	1	1 acre
94	Dasp alla	Kujamen dhi	Darsanipada	Dasanipada PS.	RCC	5- 15*12	1	1	1 acre
95	Dasp alla	Duda	Duda	Duda UGME	RCC	5- 15*12	1	1	1 acre
96	Dasp alla	kuluruku mpa	Durgaprasa d	Durgaprasad AS	RCC	5- 15*12	1	1	1 acre
97	Dasp alla	Banigoch ha	Garsa	Garasha PS.	RCC	5- 15*12	1	1	1 acre
98	Dasp alla	Kuluruku mpa	Jamusahi	Govt. UGHS ,Jamusahi	RCC	5- 15*12	1	1	1 acre
99	Dasp alla	Kuluruku mpa	Kulurukum pa	Govt. UGHS,Kuluruk umpa	RCC	5- 15*12	1	1	1 acre
100	Dasp alla	Kuluruku mpa	Gurha	Gurha PS	RCC	5- 15*12	1	1	1 acre
101	Dasp alla	Kujamen dhi	Darsanipada	Jagannath UP(ME)S	RCC	5- 15*12	1	1	1 acre
1	Dasp	Pokharig	Kurudangi	Kurudangi PS.	RCC	5-	1	1	1

02	alla	ochha				15*12			acre
103	Dasp alla	Banigoch ha	Nephari	Nephari PS.	RCC	5- 15*12	1	1	1 acre
104	Dasp alla	kuluruku mpa	Pampereda	Pampreda PS	RCC	5- 15*12	1	1	1 acre
105	Dasp alla	Kujamen dhi	Podapanda	Podapanda PPS.	RCC	5- 15*12	1	1	1 acre
106	Dasp alla	Banigoch ha	Takuda	Takuda PPS.	RCC	5- 15*12	1	1	1 acre
107	Dasp alla	kuluruku mpa	Taladikri	Taladikiri PPS	RCC	5- 15*12	1	1	1 acre
108	Dasp alla	kuluruku mpa	Bidapaju	Bidapaju UGME	RCC	5- 15*12	1	1	1 acre
109	Dasp alla	Ghugudi pada	Champadali	Champadali PS	RCC	5- 15*12	1	1	1 acre
110	Dasp alla	Ghugudi pada	Gohariamad a	Gohariamada PS	RCC	5- 15*12	1	1	1 acre
111	Dasp alla	Ghugudi pada	Ghugudipad a	Gughudipada PUPS	RCC	5- 15*12	1	1	1 acre
112	Dasp alla	Ghugudi pada	Kadalibari	Kadalibari PPS	RCC	5- 15*12	1	1	1 acre
113	Dasp alla	Ghugudi pada	Khalighati	Khalighati PPS	RCC	5- 15*12	1	1	1 acre
114	Dasp alla	Ghugudi pada	Khalisahi	Khalisahi B PS	RCC	5- 15*12	1	1	1 acre
1	Dasp	Ghugudi	Kachapalli	L.N. H.s. ,	RCC	5-	1	1	1

1 5	alla	pada		Kachapalli		15*12			acre
1 1 6	Dasp alla	Ghugudi pada	Makarprasa d	Makaraprasada PS	RCC	5- 15*12	1	1	1 acre
1 1 7	Dasp alla	Ghugudi pada	Mardabadi	Maradabadi PS	RCC	5- 15*12	1	1	1 acre
1 1 8	Dasp alla	Ghugudi pada	Raimada	Raiamada PUPS	RCC	5- 15*12	1	1	1 acre
1 1 9	Dasp alla	Ghugudi pada	Saradhapur	Saradhapur UGME	RCC	5- 15*12	1	1	1 acre
1 2 0	Dasp alla	Khamars ahi	Arasahi	Arasahi- Nuasahi PPS	RCC	5- 15*12	1	1	1 acre
1 2 1	Dasp alla	Khamars ahi	Bhogara	Bhogara PS	RCC	5- 15*12	1	1	1 acre
1 2 2	Dasp alla	Khamars ahi	Chakradhar pur	Chakradharapu r PS	RCC	5- 15*12	1	1	1 acre
1 2 3	Dasp alla	Khamars ahi	Kauda	Kauda PUPS	RCC	5- 15*12	1	1	1 acre
1 2 4	Dasp alla	Khamars ahi	Khamarsahi	Khamarasahi PS	RCC	5- 15*12	1	1	1 acre
1 2 5	Dasp alla	Khamars ahi	Khamarsahi	Khamarasahi High School	RCC	5- 15*12	1	1	1 acre
1 2 6	Dasp alla	Khamars ahi	Khamarsahi	Khamarasahi UPME	RCC	5- 15*12	1	1	1 acre
1 2 7	Dasp alla	Khamars ahi	P.Daspalla	Puruna Daspalla PS	RCC	5- 15*12	1	1	1 acre
1	Dasp	Khamars	Sareniganda	Sareniganda	RCC	5-	1	1	1

28	alla	ahi		PS		15*12			acre
129	Dasp alla	Khamars ahi	Subalaya	Subalaya UGME	RCC	5- 15*12	1	1	1 acre
130	Dasp alla	similisahi	Godibida	Godibida PS	RCC	5- 15*12	1	1	1 acre
131	Dasp alla	similisahi	Jagapur	Jagapur P.S.	RCC	5- 15*12	1	1	1 acre
132	Dasp alla	similisahi	Kaima	Kaima P.S.	RCC	5- 15*12	1	1	1 acre
133	Dasp alla	similisahi	Dedhasar	Dedhasara UGME.	RCC	5- 15*12	1	1	1 acre
134	Dasp alla	similisahi	Dedhasar	Anchalik HS. ,Dedhasara	RCC	5- 15*12	1	1	1 acre
135	Dasp alla	tendabadi	Bateni	Bateni PS	RCC	5- 15*12	1	1	1 acre
136	Dasp alla	tendabadi	Khalisahi	Khalisahi A PS	RCC	5- 15*12	1	1	1 acre
137	Dasp alla	tendabadi	Tendabadi	GP HS, Tendabadi	RCC	5- 15*12	1	1	1 acre
138	Dasp alla	tendabadi	Kusumagadi a	Kusumagadia PPS	RCC	5- 15*12	1	1	1 acre
139	Dasp alla	tendabadi	Kusumakan a	Kusumakana PPS	RCC	5- 15*12	1	1	1 acre
140	Dasp alla	tendabadi	Masabadi	Masabadi PPS	RCC	5- 15*12	1	1	1 acre
1	Dasp	tendabadi	Pankua	Pankua PS	RCC	5-	1	1	1

4 1	alla					15*12			acre
1 4 2	Dasp alla	tendabadi	Poibadi	Poibadi PUPS	RCC	5- 15*12	1	1	1 acre
1 4 3	Dasp alla	tendabadi	Tendabadi	Tendabadi Nodal UP	RCC	5- 15*12	1	1	1 acre
1 4 4	Dasp alla	tendabadi	Sakeni	Sakeni UGME	RCC	5- 15*12	1	1	1 acre
1 4 5	Dasp alla	Sariagnd a	Bandhugaon	Bandhugaon PUPS	RCC	5- 15*12	1	1	1 acre
1 4 6	Dasp alla	Tuimandi	Boipaju	Boipaju PS	RCC	5- 15*12	1	1	1 acre
1 4 7	Dasp alla	Sariagnd a	Daliapadar	Dalipadara PS	RCC	5- 15*12	1	1	1 acre
1 4 8	Dasp alla	Sariagnd a	Rangamatia	Hariharanagara PUPS	RCC	5- 15*12	1	1	1 acre
1 4 9	Dasp alla	Sariagnd a	K.Andharko t	Kandhaandhara kut PS	RCC	5- 15*12	1	1	1 acre
1 5 0	Dasp alla	tumandi	Kurubari	Kurubari PS	RCC	5- 15*12	1	1	1 acre
1 5 1	Dasp alla	tumandi	Narajipada	Narajipada PS	RCC	5- 15*12	1	1	1 acre
1 5 2	Dasp alla	Sariagnd a	Neliguda	Neliguda PS	RCC	5- 15*12	1	1	1 acre
1 5 3	Dasp alla	Sariagnd a	R.Odasar	Odasara PUPS	RCC	5- 15*12	1	1	1 acre
1	Dasp	Sariagnd	O.Budhapad	Odiabudhapada	RCC	5-	1	1	1



54	alla	a	ar	ra PPS		15*12			acre
155	Dasp alla	Sariagnd a	Saliagochha	Saliagochha PS	RCC	5- 15*12	1	1	1 acre
156	Dasp alla	Sariagnd a	Sariganda	Sariganda GP. HS.	RCC	5- 15*12	1	1	1 acre
157	Dasp alla	Takera	Bankataila	Bankataila PPS	RCC	5- 15*12	1	1	1 acre
158	Dasp alla	Takera	Buguda	Buguda Govt. Girls HS	RCC	5- 15*12	1	1	1 acre
159	Dasp alla	Takera	Bugu\	Buguda PPS	RCC	5- 15*12	1	1	1 acre
160	Dasp alla	Takera	Burusahi	Burusahi PS	RCC	5- 15*12	1	1	1 acre
161	Dasp alla	Takera	Chilipathat	Chilipathara PPS	RCC	5- 15*12	1	1	1 acre
162	Dasp alla	Takera	Manjari	Manjari PS	RCC	5- 15*12	1	1	1 acre
163	Dasp alla	Takera	Mitukuli	Mitukuli PPS	RCC	5- 15*12	1	1	1 acre
164	Dasp alla	Takera	Munduli	Mundulis AS	RCC	5- 15*12	1	1	1 acre
165	Dasp alla	Takera	Panabari	Panabari PS	RCC	5- 15*12	1	1	1 acre
166	Dasp alla	Tumandi	Tumandi	Panchayat HS , Tumandi	RCC	5- 15*12	1	1	1 acre
1	Dasp	Takara	Takara	Takara AS	RCC	5-	1	1	1

6 7	alla					15*12			acre
1 6 8	Dasp alla	Takara	Takara	Takara Govt. HS	RCC	5- 15*12	1	1	1 acre
1 6 9	Dasp alla	Tumandi	Tumandi	Tumandi UGME	RCC	5- 15*12	1	1	1 acre
1 7 0	Dasp alla	nuagaon	Abhaypur	Abhayapur PS	RCC	5- 15*12	1	1	1 acre
1 7 1	Dasp alla	nuagaon	Dolamundei	Dolamundei PPS	RCC	5- 15*12	1	1	1 acre
1 7 2	Dasp alla	nuagaon	Gochhabari	Gochhabari PPS	RCC	5- 15*12	1	1	1 acre
1 7 3	Dasp alla	Kalasakh aman	Kalasakh aman	Kalasakh aman PUPS	RCC	5- 15*12	1	1	1 acre
1 7 4	Dasp alla	Kalasakh aman	Kanapaju	Kanapaju PS	RCC	5- 15*12	1	1	1 acre
1 7 5	Dasp alla	Kalasakh aman	Kanipokhari	Kanipokhari PPS	RCC	5- 15*12	1	1	1 acre
1 7 6	Dasp alla	nuagaon	Kutibari	Kutibari UGHS	RCC	5- 15*12	1	1	1 acre
1 7 7	Dasp alla	nuagaon	Madhikump a	Madhikumpa PPS	RCC	5- 15*12	1	1	1 acre
1 7 8	Dasp alla	nuagaon	Minagadu	Minagadu PPS	RCC	5- 15*12	1	1	1 acre
1 7 9	Dasp alla	nuagaon	Nuagaon	Nuagaon AS	RCC	5- 15*12	1	1	1 acre
1	Dasp	nuagaon	Nuagaon	Nuagaon ME	RCC	5-	1	1	1

80	alla			(AIDED)		15*12			acre
181	Dasp alla	nuagaon	Putungi	Putungi PPS	RCC	5- 15*12	1	1	1 acre
182	Dasp alla	Kalasakh aman	Ullisahi	Ullisahi UGHS	RCC	5- 15*12	1	1	1 acre
183	Dasp alla	Nachhipu r	Gambhariga nda	Gambharikhola PS	RCC	5- 15*12	1	1	1 acre
184	Dasp alla	Dihagaon	G.Pankalsah i	Gaudapankalas ahi PS	RCC	5- 15*12	1	1	1 acre
185	Dasp alla	Nachhipu r	Gobardhanp ur	Gobardhanapur PS	RCC	5- 15*12	1	1	1 acre
186	Dasp alla	Dihagaon	Dihagaon	Jaleswara PS	RCC	5- 15*12	1	1	1 acre
187	Dasp alla	Dihagaon	Janisahi	Janisahi PUPS	RCC	5- 15*12	1	1	1 acre
188	Dasp alla	Dihagaon	K.Pankalsah i	Khaira pankalasahi PS	RCC	5- 15*12	1	1	1 acre
189	Dasp alla	Nachhipu r	Lembugoch ha	Lembugochha PS	RCC	5- 15*12	1	1	1 acre
190	Dasp alla	Nachhipu r	Nachhipur	Nachipur UGHS	RCC	5- 15*12	1	1	1 acre
191	Dasp alla	Sariagnd a	Neliguda	AWC Building	RCC	2- 15*12	1	1	0.5A cr
192	Dasp alla	Sariagnd a	Rangamatia	AWC Building	RCC	2- 15*12	1	1	0.5A cr
1	Dasp	Sariagnd	K.Andharko	AWC Building	RCC	2-	1	1	0.5A

93	alla	a	t			15*12			cr
194	Dasp alla	Takera	Buguda	AWC Building	RCC	2- 15*12	1	1	0.5A cr
195	Dasp alla	Tuimandi	Burusahi	AWC Building	RCC	2- 15*12	1	1	0.5A cr
196	Dasp alla	Takera	Rathipur	AWC Building	RCC	2- 15*12	1	1	0.5A cr
197	Dasp alla	Kulruku mpa	Pamperedda	AWC Building	RCC	2- 15*12	1	1	0.5A cr
198	Dasp alla	Kulruku mpa	Gurha	AWC Building	RCC	2- 15*12	1	1	0.5A cr
199	Dasp alla	Kulruku mpa	Kulurukum pa	AWC Building	RCC	2- 15*12	1	1	0.5A cr
200	Dasp alla	Banigoch ha	Takuda	AWC Building	RCC	2- 15*12	1	1	0.5A cr
201	Dasp alla	Banigoch ha	Buruplau	AWC Building	RCC	2- 15*12	1	1	0.5A cr
202	Dasp alla	Banigoch ha	Garasa	AWC Building	RCC	2- 15*12	1	1	0.5A cr
203	Dasp alla	Kujamen dhi	Ambalimba	AWC Building	RCC	2- 15*12	1	1	0.5A cr
204	Dasp alla	Kujamen dhi	Kankanmen dhi	AWC Building	RCC	2- 15*12	1	1	0.5A cr
205	Dasp alla	Kujamen dhi	Chancharap alli	AWC Building	RCC	2- 15*12	1	1	0.5A cr
2	Dasp	Nuagaon	Kutibari	AWC Building	RCC	2-	1	1	0.5A

06	alla					15*12			cr
207	Dasp alla	Nuagaon	Nuagaon	AWC Building	RCC	2- 15*12	1	1	0.5A cr
208	Dasp alla	Nuagaon	Dolamundei	AWC Building	RCC	2- 15*12	1	1	0.5A cr
209	Dasp alla	Kalasakh aman	Kalasakh an	AWC Building	RCC	2- 15*12	1	1	0.5A cr
210	Dasp alla	Kalasakh aman	Kalamba	AWC Building	RCC	2- 15*12	1	1	0.5A cr
211	Dasp alla	Chadeya palli	Chadeyapall i	AWC Building	RCC	2- 15*12	1	1	0.5A cr
212	Dasp alla	Chadeya palli	Bam	AWC Building	RCC	2- 15*12	1	1	0.5A cr
213	Dasp alla	Chadeya palli	Sunduruku mpa	AWC Building	RCC	2- 15*12	1	1	0.5A cr
214	Dasp alla	Pokharig ochha	Pilipaju	AWC Building	RCC	2- 15*12	1	1	0.5A cr
215	Dasp alla	Pokharig ochha	Pipalpadar	AWC Building	RCC	2- 15*12	1	1	0.5A cr
216	Dasp alla	Similisah i	Kaima	AWC Building	RCC	2- 15*12	1	1	0.5A cr
217	Dasp alla	Similisah i	similisahi	AWC Building	RCC	2- 15*12	1	1	0.5A cr
218	Dasp alla	Similisah i	Dedhasar	AWC Building	RCC	2- 15*12	1	1	0.5A cr
2	Dasp	Khamars	Bhogara	AWC Building	RCC	2-	1	1	0.5A

19	alla	ahi				15*12			cr
220	Daspalla	Khamarsahi	P.Daspalla	AWC Building	RCC	2-15*12	1	1	0.5Acr
221	Daspalla	Khamarsahi	Subalaya	AWC Building	RCC	2-15*12	1	1	0.5Acr
222	Daspalla	Khamarsahi	Kauda	AWC Building	RCC	2-15*12	1	1	0.5Acr
223	Daspalla	Khamarsahi	Damahandi	AWC Building	RCC	2-15*12	1	1	0.5Acr
224	Daspalla	Tenadabadi	Pankua	AWC Building	RCC	2-15*12	1	1	0.5Acr
225	Daspalla	Madhyakhand	Ekachaliasahi	AWC Building	RCC	2-15*12	1	1	0.5Acr
226	Daspalla	Madhyakhand	Gadasahi	AWC Building	RCC	2-15*12	1	1	0.5Acr
227	Daspalla	Madhyakhand	Mahantipalli	AWC Building	RCC	2-15*12	1	1	0.5Acr
228	Daspalla	Gholahandi	Gholahandi	AWC Building	RCC	2-15*12	1	1	0.5Acr
229	Daspalla	Gholahandi	GP Patna	AWC Building	RCC	2-15*12	1	1	0.5Acr
230	Daspalla	Gholahandi	Zillinda	AWC Building	RCC	2-15*12	1	1	0.5Acr
231	Daspalla	Gholahandi	Talera	AWC Building	RCC	2-15*12	1	1	0.5Acr
2	Dasp	Dihagaon	Madhupur	AWC Building	RCC	2-	1	1	0.5A

3 2	alla					15*12			cr
2 3 3	Dasp alla	Ghugudi pada	Basantpur	AWC Building	RCC	2- 15*12	1	1	0.5A cr
2 3 4	Dasp alla	Ghugudi pada	Saradhapur	AWC Building	RCC	2- 15*12	1	1	0.5A cr
2 3 5	Dasp alla	Ghugudi pada	Mardabadi	AWC Building	RCC	2- 15*12	1	1	0.5A cr
2 3 6	Dasp alla	Ghugudi pada	Raimada	AWC Building	RCC	2- 15*12	1	1	0.5A cr
2 3 7	Dasp alla	Ghugudi pada	Gohariamad a	AWC Building	RCC	2- 15*12	1	1	0.5A cr
2 3 8	Dasp alla	Nachhipu r	Gobardhanp ur	AWC Building	RCC	2- 15*12	1	1	0.5A cr
2 3 9	Dasp alla	Nachhipu r	Srirampur	AWC Building	RCC	2- 15*12	1	1	0.5A cr
2 4 0	Nua gaon	Sorada	Sorada	Sorada PUPS	Concr ete	2	Yes	Yes	
2 4 1	Nua gaon	Sorada	Sorada	J.Prasad HS	Concr ete	3	Yes	Yes	
2 4 2	Nua gaon	Sikrida	K.Prasad	K.Prasad UGMES	Concr ete	3	Yes	Yes	
2 4 3	Nua gaon	Sikrida	K.Prasad	K.Prasad PUPS	Concr ete	2	Yes	Yes	
2 4 4	Nua gaon	Udayapu r	Jiginipada	Jiginipada PUPS	Concr ete	2	Yes	Yes	
2	Nua	Udayapu	Naitaila	Naitaila PUPS	Concr	2	No	Yes	

45	gaon	r			ete				
246	Nua gaon	Udayapur	Sikhargochha	Udaypur UGMES, Sikhargochha	Concr ete	5	Yes	Yes	
247	Nua gaon	Korada	Mahitama	Mahitama PS	Concr ete	2	Yes	Yes	
248	Nua gaon	Sorada	Lunisara	Lunisara UGMES	Concr ete	2	Yes	Yes	
249	Nua gaon	Korada	Acchupada	Acchupada PS	Concr ete	1	Yes	Yes	
250	Nua gaon	Korada	Korada	Bharat PPS, Korada-1	Concr ete	3	Yes	Yes	
251	Nua gaon	Nuagaon	Nuagaon	Nuagaon PS	Concr ete	5	Yes	Yes	
252	Nua gaon	Nuagaon	Nuagaon	Nuagaon HS	Concr ete	5	Yes	Yes	
253	Nua gaon	Nuagaon	Khalamada	Rameswar NMES, Khalamada	Concr ete	5	Yes	Yes	
254	Nua gaon	Jakeda	Kandha Khalamada	Kandha Khalamada PS	Concr ete	1	Yes	Yes	
255	Nua gaon	Korada	Minagadia	Minagadia PS	Concr ete	1	No	Yes	
256	Nua gaon	Jakeda	Jakeda	Jakeda Sevashram	Concr ete	5	Yes	Yes	
257	Nua gaon	Jakeda	Chhanabani a	Chhanabania PS	Concr ete	1	Yes	Yes	
2	Nua	Paradhipi	Paradhipi	Paradhipi	Concr	2	No	Yes	



58	gaon			PUPS	ete				
259	Nua gaon	Paradhipi	Maskabari	Maskabari PS	Concr ete	1	No	Yes	
260	Nua gaon	Paradhipi	Balanda	Balanda UPHS	Concr ete	2	Yes	Yes	
261	Nua gaon	Maichhel i	Gohiribadu	Gohiribadu SS	Concr ete	1	No	Yes	
262	Nua gaon	Maichhel i	Sampada	Sampada UGMES	Concr ete	5	Yes	Yes	
263	Nua gaon	Maichhel i	Kosakata	Kosakata PUPS	Concr ete	1	Yes	Yes	
264	Nua gaon	Maichhel i	Maichheli	Maichheli PS	Concr ete	2	Yes	Yes	
265	Nua gaon	Maichhel i	Kanigiri	Kanigiri PS	Concr ete	1	Yes	Yes	
266	Nua gaon	Malisahi	Gudupangi	Gudupangi PS	Concr ete	3	Yes	Yes	
267	Nua gaon	Malisahi	Dhipamala	Dhipamala PUPS	Concr ete	1	Yes	Yes	
268	Nua gaon	Malisahi	Malisahi	Malisahi MES- 1	Concr ete	3	Yes	Yes	
269	Nua gaon	Malisahi	Deuli	Deuli NPS	Concr ete	3	Yes	Yes	
270	Nua gaon	Malisahi	Hiradeipur	Hiradeipur PS	Concr ete	3	Yes	Yes	
271	Nua gaon	Malisahi	Khanguri	Khanguri MES	Concr ete	2	Yes	Yes	
272	Nua gaon	Mahipur	Mahipur	Patulisahi PUPS- R-1, Mahipur	Concr ete	4	Yes	Yes	

273	Nua gaon	Mahipur	Mahipur	Patulisahi PUPS-R-2, Mahipur	Concrete	4	Yes	Yes	
274	Nua gaon	Paradhipi	Thuabari	Thuabari PS	Concrete	2	Yes	Yes	
275	Nua gaon	Mahipur	Mahipur	Mahipur HS, Mahipur	Concrete	4	Yes	Yes	
276	Nua gaon	Mahipur	Niladripur	Niladripur PS	Concrete	2	Yes	Yes	
277	Nua gaon	Mahipur	Malisara	Malisara NUPS-R-1	Concrete	2	Yes	Yes	
278	Nua gaon	Mahipur	Malisara	Malisara NUPS-R-2	Concrete	2	Yes	Yes	
279	Nua gaon	Chahali	Raipur	Daliameda UPS, Raipur	Concrete	3	Yes	Yes	
280	Nua gaon	Chahali	Chahali	Raghunatha MES, Chahali	Concrete	3	Yes	Yes	
281	Nua gaon	Dhenkena	Dhenkena	Dhenkena UGMES	Concrete	4	Yes	Yes	
282	Nua gaon	Dhenkena	Madhuban	Madhuban PS	Concrete	3	Yes	Yes	
283	Nua gaon	Dhenkena	Balabhadrapur	Balabhadrapur PS	Concrete	1	Yes	Yes	
284	Nua gaon	Khandugaon	Khandugaon	Khandugaon UGHS	Concrete	5	Yes	Yes	
285	Nua gaon	Khandugaon	Golagola	Golagola UPS	Concrete	2	Yes	Yes	
286	Nua gaon	Durudura	Similisahi	Similisahi UPS	Concrete	5	Yes	Yes	
287	Nua gaon	Durudura	Durudura	Durudura NUPS	Concrete	4	Yes	Yes	
288	Nua gaon	Badagotha	Khuntubandha	Khuntubandha PS	Concrete	1	Yes	Yes	
288	Nua gaon	Badagotha	Viruda	Viruda PS	Concrete	2	Yes	Yes	

9									
290	Nua gaon	Badagotha	Badagotha	Badagotha PS	Concrete	3	Yes	Yes	
291	Nua gaon	Badagotha	Radhanathapur	Radhanathapur PS	Concrete	2	Yes	Yes	
292	Nua gaon	Badagotha	Bakalabandha	Bakalabandha PPS	Concrete	2	Yes	Yes	
293	Nua gaon	Badagotha	Dimirijhari	Dimirijhari HS	Concrete	4	Yes	Yes	
294	Nua gaon	Gateri	Gateri	Gateri PS	Concrete	2	Yes	Yes	
295	Nua gaon	Gateri	Dakadhola	Dakadhola PUPS	Concrete	2	Yes	Yes	
296	Nua gaon	Gateri	Adipada	Adipada PPS	Concrete	2	NO	Yes	
297	Nua gaon	Singarapalli	Singarapalli	Singarapalli HS	Concrete	6	Yes	Yes	
298	Nua gaon	Singarapalli	Bantala	Sivaram NUPS, Bantala	Concrete	4	Yes	Yes	
299	Nua gaon	Singarapalli	Sundhijhola	Sundhijhola NUPS	Concrete	2	Yes	Yes	
300	Nua gaon	Singarapalli	Kaithapalli	Kaithapalli PPS	Concrete	2	Yes	Yes	
301	Nua gaon	Singarapalli	Ambapada	Ambapada NUPS	Concrete	2	No	Yes	
302	Nua gaon	Bahadajhola	Bahadajhola	Bahadajhola Centre HS	Concrete	3	Yes	Yes	
303	Nua gaon	Bahadajhola	Ghadeibandha	Ghadeibandha PUPS	Concrete	2	Yes	Yes	
304	Nua gaon	Bahadajhola	Bahadajhola	Bahadajhola HS	Concrete	5	Yes	Yes	
305	Nua gaon	Bahadajhola	Bahadajhola	Bahadajhola MES-4	Concrete	5	Yes	Yes	
3	Nua	Singarap	Senteri	Senteri PUPS	Concr	5	Yes	Yes	

06	gaon	alli			ete				
307	Nua gaon	Gumi	Gumi	Gumi PS	Concr ete	6	Yes	Yes	
308	Nua gaon	Jakeda	Kendubania	Chadakamara PS, Kendubania	Concr ete	2	Yes	Yes	
309	Nua gaon	Gateri	Bhaliapadar	Bhaliapadar PS	Concr ete	2	Yes	Yes	
310	Nua gaon	Gumi	Dimiripalli	Dimiripalli HS	Concr ete	7	Yes	Yes	
311	Nua gaon	Gumi	Barakola	Barakola PS	Concr ete	2	No	Yes	
312	Nua gaon	Kaptapalli	Kaptapalli	Kaptapalli PUPS	Concr ete	2	Yes	Yes	
313	Nua gaon	Betanati	Betanati	Betanati PUPS	Concr ete	3	Yes	Yes	
314	Nua gaon	Beruanbari	Badhulipur	Bhagabat Jew NUPS, Badhulipur	Concr ete	4	Yes	Yes	
315	Nua gaon	Beruanbari	Todigadia	Todigadia PUPS	Concr ete	2	Yes	Yes	
316	Nua gaon	Beruanbari	Beruanbari	Beruanbari Nodal School-1	Concr ete		Yes	Yes	
317	Nua gaon	Beruanbari	Bandhabhuni	Bandhabhuni PS	Concr ete	4	Yes	Yes	
318	Nua gaon	Haripur	Hatiasila	Hatiasila PS	Concr ete	3	Yes	Yes	
319	Nua gaon	Haripur	Siarimala	Siarimala PUPS	Concr ete	3	Yes	Yes	
320	Nua gaon	Haripur	Bhatasahi	Bhatasahi PS	Concr ete	2	Yes	Yes	
321	Nua gaon	Haripur	Haripur	Haripur PS	Concr ete	3	Yes	Yes	
322	Nua gaon	Durudura	Kirialanji	Kirialanji PS	Concr ete	3	Yes	Yes	

3 2 3	Nua gaon	Durudura	Ekatala	Ekatala PS	Concr ete	3	Yes	Yes	
3 2 4	Nua gaon	Durudura	Sribantdeip ur	Sribantdeipur UGMES	Concr ete	2	No	Yes	
3 2 5	Oda gaon	Angising	Angising	Angisingi PS	Pucca	5 *16'/2 2'	2	Yes	1760
3 2 6	Oda gaon	Angising	Angising	BACO UGHS, Angisingi	Pucca	10 *16'/2 2'	2	Yes	3520
3 2 7	Oda gaon	Godipali	Sikharapur	Gopinath HS, Godipalli	Pucca	4 *16'/2 2'	0	Yes	1408
3 2 8	Oda gaon	Garjani	Korapitha	Garjani PUPS	Pucca	6 *16'/2 2'	2	Yes	2112
3 2 9	Oda gaon	Bhadikila	Bhadikila	Bhadikila PUPS	Pucca	4 *16'/2 2'	2	Yes	1408
3 3 0	Oda gaon	Ambarap ur	Bausagadia	Ambarapur PUPS	Pucca	5 *16'/2 2'	2	Yes	1760
3 3 1	Oda gaon	Gunthasa hi	Bausagadia	Gunthasahi PUPS	Pucca	4*16'/ 22'	2	Yes	1408
3 3 2	Oda gaon	Saradhap ur	saradhapur	Saradhapur PUPS	Pucca	6*16'/ 22'	2	Yes	2112
3 3 3	Oda gaon	Korapith a	Korapitha	Janata Nodal UPS Korapitha	Pucca	6*16'/ 22'	2	Yes	2112
3 3 4	Oda gaon	Sakeri	Sakeri	BN Nodal UPS Sakeri	Pucca	7*16'/ 22'	2	Yes	2464
3 3 5	Oda gaon	Baunsaga dia	Bausagadia	Baunsagadia UPS (To)	Pucca	4*16'/ 22'	2	Yes	1408
3 3 6	Oda gaon	Badakutu ni	Kajaleipali	Badakutuni PUPS	Pucca	7*16'/ 22'	2	NO	2464
3 3 3	Oda	Panibhan	Golagan	Panibhandra	Pucca	8*16'/	2	NO	2816

7	gaon	dra		PUPS		22'			
338	Oda gaon	Kurumundali	Golagan	Kurumundali PUPS	Pucca	5*16'/22'	2	NO	1760
339	Oda gaon	Barasahi	Barasahi	Barasahi UGHS	Pucca	4*16'/22'	2	Yes	1408
340	Oda gaon	kajalaipali	Kajaleipali	SL Bidyapitha HS kajalaipali	Pucca	4*16'/22'	2	Yes	1408
341	Oda gaon	Khairapati	Bhaliadhi	J. Khairapati PS	Pucca	4*16'/22'	2	Yes	1408
342	Oda gaon	Dayanajhari	Panchumu	Dayanajhari PUPS	Pucca	5*16'/22'	2	Yes	1760
343	Oda gaon	Bhaliadihi	Bhaliadhi	Bhaliadihi Nodal UPS	Pucca	5*16'/22'	2	Yes	1760
344	Oda gaon	Keshapania	Panchumu	Keshapania Nodal UPS	Pucca	5*16'/22'	2	Yes	1760
345	Oda gaon	Gaudput	Goudaput	Gaudput CPS	Pucca	6*16'/22'	2	Yes	2112
346	Oda gaon	Banthapur	Banthapur	Banthapur U.G.H.S	Pucca	5*16'/22'	2	Yes	1760
347	Oda gaon	Ostia	Banthapur	Ostia Ashrma School	Pucca	8*16'/22'	2	Yes	2816
348	Oda gaon	Dimisar	Dimisar	Dimisar PS	Pucca	4*16'/22'	2	Yes	1408
349	Oda gaon	Haridabandha	godipada	Haridabandha PS	Pucca	4*16'/22'	2	Yes	1408
350	Oda gaon	Patulisahi	patulisahi	Patulisahi PUPS	Pucca	5*16'/22'	2	Yes	1760
351	Oda gaon	Haripur	Dimisar	Haripur PUPS	Pucca	5*16'/22'	2	Yes	1760
352	Oda gaon	Komanda	Godipada	Komanda A PUPS	Pucca	5*16'/22'	2	Yes	1760
353	Oda gaon	Komanda	Godipada	Komanda B PUPS	Pucca	4*16'/22'	2	Yes	1408

3 5 4	Oda gaon	Darapada	Kalyanpur	Darapada PUPS	Pucca	5*16'/ 22'	2	Yes	1760
3 5 5	Oda gaon	Binayakp ur	Magaraband ha	Binayakpur Nodal UPS	Pucca	4*16'/ 22'	2	Yes	1408
3 5 6	Oda gaon	Magarba ndha	Magaraband ha	Magarbandha PUPS	Pucca	11*16 '/22'	2	Yes	3872
3 5 7	Oda gaon	Bhagabat iprasad	Komanda	Bhagabatiprasa d PUPS	Pucca	6*16'/ 22'	2	Yes	2112
3 5 8	Oda gaon	Komond a	Komanda	Komonda Nodal UPS	Pucca	8*16'/ 22'	2	Yes	2816
3 5 9	Oda gaon	Udayapu r	Komanda	Udayapur PUPS	Pucca	5*16'/ 22'	2	Yes	1760
3 6 0	Oda gaon	Rohibank a	Baghua	Rohibanka UGHS	Pucca	6*16'/ 22'	2	Yes	2112
3 6 1	Oda gaon	Kural	Kural	Kural CPS	Pucca	5*16'/ 22'	2	Yes	1760
3 6 2	Oda gaon	Nathiapal i	Kural	Nathiapali PUPS	Pucca	5*16'/ 22'	2	Yes	1760
3 6 3	Oda gaon	Hanuman tia	Kural	Hanumantia PUPS	Pucca	4*16'/ 22'	2	Yes	1408
3 6 4	Oda gaon	Pandiripa da	Kural	Pandiripada PUPS	Pucca	4*16'/ 22'	2	Yes	1408
3 6 5	Oda gaon	Kural	Kural	JN Nodal UPS Kural	Pucca	4*16'/ 22'	2	Yes	1408
3 6 6	Oda gaon	Dandore	Kural	Dandore UGMEs	Pucca	5*16'/ 22'	2	Yes	1760
3 6 7	Oda gaon	Kural	Kural	Kural Ups (To)	Pucca	4*16'/ 22'	2	Yes	1408
3 6 8	Oda gaon	Madanpu r	Panderipada	Satrughan UPS Madanpur (To)	Pucca	4*16'/ 22'	2	Yes	1408
3 6 9	Oda gaon	Ranganip atana	RANGANI PATANA	Ranganipatana CPS	Pucca	6*16'/ 22'	2	Yes	2112
3 7	Oda gaon	Bhaliadih i	Bhaliadhi	Bhaliadihi UGMES	Pucca	6*16'/ 22'	2	Yes	2112

0									
371	Oda gaon	Masabari	Masabari	Masabari UGMES	Pucca	6*16'/22'	2	Yes	2112
372	Oda gaon	K.bankat ara	Masabari	T.S.Nodal UPS, K.bankatara	Pucca	8*16'/22'	2	Yes	2816
373	Oda gaon	P.Bankat ara	Masabari	P.Bankatara PUPS	Pucca	4*16'/22'	2	Yes	1408
374	Oda gaon	Ranganip atana	RANGANI PATANA	Uddhaba UPME,Rangan ipatana(To)	Pucca	4*16'/22'	2	Yes	1408
375	Oda gaon	Bahadapi tha	RANGANI PATANA	Bahadapitha PS	Pucca	6*16'/22'	2	Yes	2112
376	Oda gaon	Nandigh ore	Nandighore	Nandighore CPS	Pucca	6*16'/22'	2	Yes	2112
377	Oda gaon	Ostia	Nandighore	Ostia PS	Pucca	4*16'/22'	2	Yes	1408
378	Oda gaon	Arada	Nandighore	U.Nodal UPS, Arada	Pucca	4*16'/22'	2	Yes	1408
379	Oda gaon	Nandigh ore	Nandighore	Nandighore UPS (TO)	Pucca	4*16'/22'	2	Yes	1408
380	Oda gaon	Odagaon	Odagaon	Govt. MES Odagaon	Pucca	9*16'/22'	2	Yes	3168
381	Oda gaon	Odagaon	Odagaon	Odagaon C.P.S	Pucca	4*16'/22'	2	Yes	1408
382	Oda gaon	Odagaon	Odagaon	Odagaon UGMES	Pucca	8*16'/22'	2	Yes	2816
383	Oda gaon	Paikasahi	Odagaon	Paikasahi PS	Pucca	4*16'/22'	2	Yes	1408
384	Oda gaon	Rabara	Odagaon	Rabara UGMES	Pucca	5*16'/22'	2	Yes	1760
385	Oda gaon	Odagaon	Odagaon	Block Colony PPS Odagaon	Pucca	5*16'/22'	2	Yes	1760
386	Oda gaon	Sarankul	Sarankul	Nilakantha PS, Sarankul	Pucca	6*16'/22'	2	Yes	2112



387	Oda gaon	Sarankul	Sarankul	Birajai PS, Sarankul	Pucca	5*16'/22'	2	Yes	1760
388	Oda gaon	Badaput	Badaput	Badaput PS	Pucca	4*16'/22'	2	Yes	1408
389	Oda gaon	Sarankul	Sarankul	Sarankul PUPS	Pucca	5*16'/22'	2	Yes	1760
390	Oda gaon	K.Hariharpur	K.Hariharpur	K.Hariharpur UGMES	Pucca	7*16'/22'	2	Yes	2464
391	Oda gaon	Panchrida	Panchrida	Panchrida UGMS	Pucca	7*16'/22'	2	Yes	2464
392	Oda gaon	P.Manapur	P.Manapur	Anand Chandra Nodal P.Manapur	Pucca	4*16'/22'	2	Yes	1408
393	Oda gaon	Sarankul	Sarankul	Narayan HS, Sarankul	Pucca	10*16'/22'	2	Yes	3520
394	Oda gaon	Sarankul	Sarankul	Girls High School Sarankul	Pucca	9*16'/22'	2	Yes	3168
395	Oda gaon	Machhipada	Machipada	CS Nodal UPS, Machhipada	Pucca	6*16'/22'	2	Yes	2112
396	Oda gaon	Solapata	Gotisahi	Solapata Nodal UPS	Pucca	4*16'/22'	2	Yes	1408
397	Oda gaon	Giridipalli	Sunamuhi	Giridipalli PS	Pucca	4*16'/22'	2	Yes	1408
398	Oda gaon	Balisinsa	Sunamuhi	Balisinsa Pups	Pucca	4*16'/22'	2	Yes	1408
399	Oda gaon	Sunamuhin	Sunamuhi	Sunamuhin Nodal UPS	Pucca	4**16'/22'	2	Yes	1408

#### 4.23. Other Safe Sites for temporary shelter for Flood/ Tsunami etc.

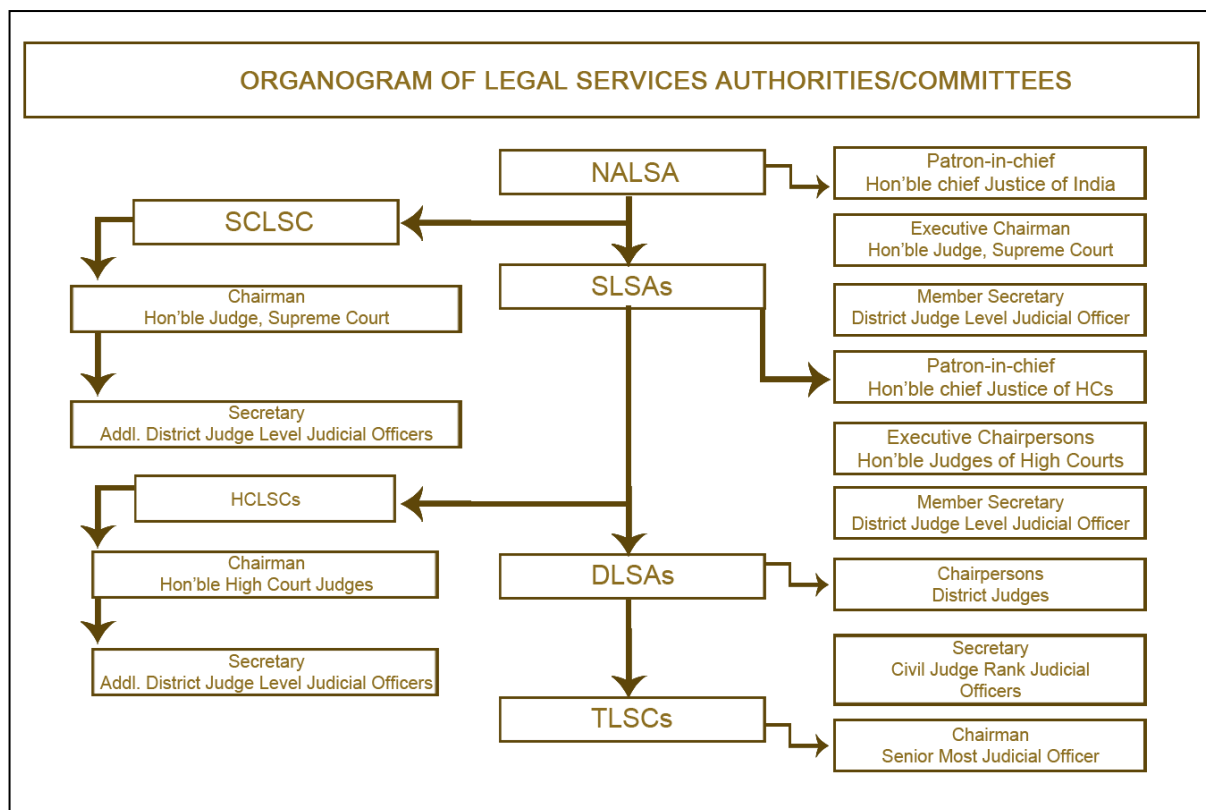
Sl. No.	Block Name	GP Name	No. of Mounts	No. of High Bridges
1	Gania	Chhamundia	10	03
2	Nayagarh	Champatipur	-	01

#### National Legal Services Authority (NALSA):

The National Legal Services Authority (NALSA) has been constituted under the Legal Services Authorities Act, 1987 to provide free Legal Services to the weaker sections of the society. The Chief Justice of India is the Patron-in-Chief and the Senior most Hon'ble Judge, Supreme Court of India is the Executive Chairman of the Authority.

Public awareness, equal opportunity and deliverable justice are the cornerstones on which the edifice of NALSA is based. The principal objective of NALSA is to provide free and competent legal services to the weaker sections of the society and to ensure that opportunities for securing justice are not denied to any citizen by reason of economic or other disabilities, and to organize Lok Adalats for amicable settlement of disputes. Apart from the abovementioned, functions of NALSA include spreading legal literacy and awareness, undertaking social justice litigations etc.

With the aim of reaching out to the diverse milieu of people belonging to different socio-economic, cultural and political backgrounds, NALSA identifies specific categories of the marginalized and excluded groups from the diverse populace of the country and formulates various schemes for the implementation of preventive and strategic legal service programmes to be undertaken and implemented by the Legal Services Authorities at the various levels. In carrying out all these responsibilities, NALSA works in close coordination with the various State Legal Services Authorities, District Legal Services Authorities and other agencies for a regular exchange of relevant information, monitoring and updating on the implementation and progress of the various schemes in vogue and fostering a strategic and coordinated approach to ensure smooth and streamlined functioning of the various agencies and stakeholders.



### Odisha State Legal Services Authority (SALSA):

Odisha State Legal Services Authority is a Statutory Body established under the Legal Services Authorities Act, 1987. Hon'ble Chief Justice of High Court of Odisha is the Patron-in-Chief of the Odisha Legal Services Authority and the Sr. Judge of the High Court of Orissa is the Executive Chairman of the Odisha Legal Services Authority. To look after the legal services pertaining to the High Court, there is High Court Legal Services Committee, which is chaired by a sitting Judge of the High Court and the Registrar (Judicial), Orissa High Court is functioning as the Secretary of High Court Legal Services Committee. The State Legal Services Authority monitors and guides the District Legal Services Authorities and Taluk Legal Services Committees in achieving the aims and objectives of the Act. There are 30 District Legal Services Authorities in the State of Odisha and 81 Taluk Legal Services Committees functioning under them. The District Legal Services Authorities are headed by District & Sessions Judges. An officer in the cadre of Senior Civil Judge functions as the Secretary of the District Legal Services Authority. The Taluk Legal Services Committees are headed by the senior most judicial officer posted at the station as the Chairman.

The general public who need any legal help / legal aid can directly contact the concerned Taluk Legal Services Committee / District Legal Services Authority, the High Court Legal Services Committee and the State Legal Services Authority, as the case may be, for their legal needs. Added to it, Front Offices have also been established in the premises of the District Legal Services Authority and Taluk Legal Services Committee manned by advocate retainers to offer legal advice to the beneficiaries and the general public as well and also to assist them in different Legal Services Activities.

The State Legal Services Authority has 15 Members which include the Hon'ble Chairman of High Court Legal Services Committee, Principal Secretaries in the Depts. of Law and Finance, Director-General and Inspector-General of Police, Advocate General, District Judges of Cuttack and Khurda at Bhubaneswar. Apart from that the State Authority has 5 nominated Members namely Hon'ble Minister, Law, Orissa, a Senior Advocate of Orissa High Court, an M.P., an M.L.A., and an eminent social worker who have experience in the field of Law, Finance, Social Service or Administration and who are engaged in the upliftment of the weaker sections of the society, including Schedule Castes, Schedule Tribes, Women, Children, rural and Urban Labour and who are interested in the implementation of the Legal Service Schemes.

# Chapter – 5

## Prevention & Mitigation Measures

### 5.1 Ways & Means to prevent or reduce the impact of various disasters:

#### 5.2 a) Structural Measures

Structural measures may refer to both- engineered structures & non engineered structures. Engineered structures involve architects & engineers during the planning, designing & construction of structures including buildings, dams, embankments, roads, bridges etc. Many countries have laws & rules providing codes for engineered construction. These codes provide guideline for appropriate design & construction techniques in disaster prone areas for specific disasters such as earthquakes & cyclones.

Non engineered structures are generally constructed by people with the help of local artisans like masons, carpenters etc using locally available resources & raw materials. These structures are normally low cost but less strength/ resistance for disaster.

#### Multi Hazard Mitigation Actions

The following structural measures may also be considered in addition to hazard specific actions:-

- All public buildings like schools, hospitals, health centres etc should be multi hazard resilient, being built on raised grounds & platforms with retrofitting and having adequate exit gates and fire extinguishers in place.
- Construct multipurpose community shelters/ cyclone shelters/ flood shelters in all vulnerable areas.
- Houses built in the area should have multi hazard resilient features keeping in tune with cultural housing practices.
- A study may be conducted by the district administration to assess the existing structures and systems in place for watershed management and recommend best options for effective watershed management.
- Promotion of Earthquake resistant construction mainly includes construction safety, quality control and proper inspection. Previously there were no specific guidelines on earthquake resistant constructions and seismic strengthening.
- Periodically cleaning, de-silting & deepening of natural water reservoir & drainage channels.
- Construction of irrigation channels. Sluice gates may be linked with ponds which could be used as a water resource for enhancing livelihood.

Below given table indicates some structural measures planned to implement for prevention of **drought** situations in Nayagr district by the **IWMP**. Construction of rain water harvesting structure like ponds, canals, dams & recharging of the ground water table etc are the main aims of IWMP.

Sl. No.	Name of the Block	Unit	Name of the Department/ Office	Activity/ Project	Starting date	Date of completion	Cost (in Lakhs)	Funding source
1	Nayagarh	0	Soil Conservation and Watersheds Development, Odisha/ Project Director, Watersheds, Nayagarh	PMKSY (Watershed Development)/PMKSY (PDMS, Other Intervention )	2017-18	2018-19	5.98	Govt of Odisha
2	Daspalla	0					8.10	
4	Khandapada	2					4.37	
5	Odagaon	13					38.19	
6	Ranpur	28					77.97	
7	Nuagaon	6					17.67	
8	Bhapur	10					24.46	

Source:- IWMP, Note- No new projects will be taken up, expenditure will be made for turfing of the projects taken up in the previous year

Table no- Structural Measures under Irrigation division

LIST OF WORKS TAKEN UP FOR THE YEAR 2019-20 UNDER NAYAGARH IRRIGATION DIVISION, NAYAGARH					
SI No.	Name of the Project	Agreement No.	Agt.Amount	Expenditure upto June-19 (Rs in Lakhs)	Status of Work
1	2	3	4	4	5
PLAN SCHEME					
STATE PLAN FLOOD CONTROL RE					
1	Construction of Sluice at RD 1000m on right bank of River Kamei near Dhanchagada	116P1/2018-19	34.74	0.00	Work Completed
2	Protection to Brutang left near village Siligadi under Daspalla Block.	50P1/2018-19	35.00	35.02	Work Completed
3	Protection to Kuanria left bank near Horticulture Office, Daspalla .	51P1/2018-19	30.01	29.50	Work Completed
4	Protection to Mahanadi right Embankment near Kadua.	52P1/2018-19	40.01	39.31	Work Completed
5	Protection to Kuanria right bank near Durgabazar Colony (Mochi	53P1/2018-19	20.00	19.50	Work Completed

	Sahi), Daspalla.				
6	Protection to Right bank of river Duanto near village Dhabalai and Gaudaput.	54P1/2018-19	30.01	28.49	Work Completed
7	Protection to Left and Right bank of river Duanto near village Bandhasahi and Champapanderi	55P1/2018-19	25.00	23.50	Work Completed
8	Protection to Kusumi left bank at Sanagorada near foot bridge.	109P1/2018-19	25.00	12.21	Work Completed
9	Protection to Duanto left bank near Dimisara U.P School.	110P1/2018-19	25.01	24.91	Work Completed
10	Imp. Of Kamei left embankment near village Mareikana	58P1/2018-19	37.01	24.58	Work Completed
11	Protection to Mahanadi right embankment near village Nandabara.	59P1/2018-19	45.00	0.00	Work Completed
12	Protection to Duanto right at Nandapur.	60P1/2018-19	47.01	21.72	Work Completed
13	Construction of Protection wall near Kadalibasta Pond of Lunijhara left embkt.	61P1/2018-19	25.01	17.88	Work Completed
14	Protection to Lunijhara Left Embankment near village Chandi to Anlamada .	63P1/2018-19	35.01	5.58	Work Completed
15	Restoration to Dahuka Right Embankment near M.D.R. Crossing to Haripur and Dahuka Left Balugaon to Saradhapur .	64P1/2018-19	47.01	6.01	Work Completed
16	Protection to Dahuka right near village Udayapur of Nuagaon Block.	62P1/2018-19	47.00	33.07	Work Completed
17	Protection to Baghamari left from Baghamari bridge to Beguniasahi.	65P1/2018-19	22.00	19.02	Work Completed

			569.83	340.30	
	<b>RESTORATION</b>				
1	Protection to Mandakini Right and Left bank with river side packing near Ranapur and Rajnagar.	107P1/2018-19	165.20	95.91	Work in Progress
2	Restoration to Kuanria left near Dwargaon of Daspalla Block.	68P1/2018-19	35.01	15.00	Work Completed
3	Restoration to Kuanria left embankment near Gholahandi.	70P1/2018-19	30.01	27.11	Work Completed
4	Restoration to Kuanria left near Bhutapalli , Daspalla .	71P1/2018-19	30.01	16.62	Work Completed
5	Protection to Right bank of river Kusumi near village Ostia and Badaput.	72P1/2018-19	20.00	0.00	Work Completed
6	Protection to D/S of Sikharpur Check Dam on river Duanto.	74P1/2018-19	25.00	5.46	Work Completed
7	Rep. and Restoration of drainage sluice at Rajnagar on left bank of river Mandakini.	73P1/2018-19	10.00	5.66	Work Completed
8	Protection to Left and Right bank of river Kusumi near village Kurala including provision of 3 nos. of inlets.	76P1/2018-19	10.01	5.00	Work Completed
9	Protection to Duanto right bank near Haripur.	77P1/2018-19	25.01	6.00	Work Completed
10	Protection to Mandakini right and left bank near Karadapali .	75P1/2018-19	30.01	5.88	Work Completed
11	Protection to Mahanadi right embankment near village Karabara	78P1/2018-19	45.00	9.00	Work Completed
12	Imp. Of Mahanadi right embankment near Padmavati College.	56P1/2018-19	45.00	14.79	Work Completed



13	Construction of Protection wall near Champatipur Mahadev Temple Pond of Lunijhara right embankment.	79P1/2018-19	25.00	10.33	Work Completed
14	Protection to Lunijhara right embankment from Champatipur Mahadev Temple to Sanapandusara.	82P1/2018-19	54.12	17.07	Work Completed
15	Restoration to Lunijhara Left Embankment near Bodapada Pumphouse and Suklagadia.	83P1/2018-19	54.12	5.00	Work Completed
16	Protection to Kusumi Left embankment from PWD road to Kumbharsahi .	88P1/2018-19	32.00	13.05	Work Completed
17	Restoration to Lunijhara Right Embankment from Balikudia to Champatipur.	81P1/2018-19	45.89	6.00	Work Completed
18	Protection to Kusumi Right from Adachera to Nagamuduli.	87P1/2018-19	40.01	27.00	Work Completed
			<b>721.40</b>	<b>284.88</b>	
	<b>NABARD</b>				
1	Protection to Mahanadi right embankment near Nilamadhaba temple at Kantilo	111P1/18-19	217.78	26.71	Work in Progress
2	Protection to Duanta right and left bank with river side packing from bayapalli to Godipalli.	112P1/18-19	269.41	100.60	Work in Progress
3	Protection and improvement to Lunijhara left and right embankment from Bodapada to Chandiprasad	113P1/18-19	362.43	53.14	Work in Progress
4	Protection & Imp. to Kusumi left & right embankment near Sanpandusara and	114P1/18-19	324.71	118.00	Work in Progress

	Duanta left embankment near Chandrashekharpur				
5	Protection to left & right embankment of river Kusumi, Sulia and Duinta in Nayagarh Block	115P1/18-19	347.36	94.06	Work in Progress
6	Protection and Improvement to Dahuka Left & Right embankment from Dahuka Diversion Weir to Sajanapada	117P1/18-19	308.54	44.99	Work in Progress
7	Protection to Mahanadi right bank from Dankarisahi to Kalapat temple including construction of 4 nos. of spurs under NABARD Assistance, RIDF-XXIV	120P1/18-19	170.14	128.21	Work in Progress
			<b>2000.37</b>	<b>565.71</b>	
	<b>IBDP</b>				
1	Renovation & extension of Inispection Banglalow Kuanria	118P1/18-19	82.42		Work in Progress
	<b>Completion of In Complete Projects</b>				
1	Protection to Kusumi Left near crematorium of Bhikaripada	84P1/2018-19	32.99	0	Work Completed
2	Protection to Mandakini right and left bank near Baunsagada at U/S of bridge.	86P1/2018-19	25.01	0	Work Completed
3	Restoration to Dahuka Left and Right Embkt. near Diversion Weir to MDR Bridge.	69P1/2018-19	52.94	0	Work Completed
4	Restoration to Lunijhara Left t embankment near village Gadadharprasad	85P1/2018-19	35.01	0	Work Completed

5	Protection to Dahuka left embankment near village Khuntubundha.	66P1/2018-19	30.01	0	Work Completed
6	Restoration to Right bank of Duanto River near Village Golagoan	119P1/2018-19	11.97	0	Work Completed
			<b>187.93</b>		
<b>NON -PLAN SCHEME</b>					
	<b>CRITICAL LUMP RE</b>				
1	Improvement of Kaligiri left embankment near Fategarh	89P1/2018-19	28.00	23.07	Work Completed
2	Improvement of Khedabarena ring bundha.	67P1/2018-19	25.00	0.00	Work Completed
3	Protection to Kuanria Left embankment near village Mangarajpur .	90P1/2018-19	12.00	0.00	Work Completed
4	Restoration to Lunijhara Right Embankment from Champatipur to Badapandusara	91P1/2018-19	55.30	0.00	Work Completed
5	Protection to Dahuka left from Nuaraipur to Daliamoda.	92P1/2018-19	30.01	26.74	Work Completed
6	Restoration to Kuanria left near Sunagenja of Daspalla Block.	93P1/2018-19	30.01	25.00	Work Completed
			<b>180.32</b>	<b>74.81</b>	
	<b>3054 - ROADS &amp; BRIDGES</b>				
1	Improvement to Road on Kamei left embankment near Patana.	80P1/2018-19	20.00	0.00	Work Completed
2	Improvement to Dahuka Right Embankment near village Govindpur to Ankulipatna	94P1/2018-19	15.01	10.00	Work Completed
3	Improvement to road on Dahuka	108P1/2018-19	23.91	16.00	Work Completed

	right embankment from Durudura Pump house to Udayapur.				d
4	Improvement to road on Dahuka left embankment from Nuaraipur to Sitarampur Pump house.	106P1/2018-19	18.00	0.00	Work Completed
			76.92	26.00	

	<b>CRITICAL LUMP (PROJECTS)</b>				
	<b>A - Budhabudhiani Irrigation Project</b>				
1	Repair and Restoration of Nandighore disty. and Panchrida disty. of BBIP	95P1/2018-19	15.01	0.00	Work Completed
2	Improvement to Guando minor of Budha Budhiani Irrigation Project.	97P1/2018-19	40.01	0.00	Work Completed
3	Improvement to Gaudaput minor including CC lining and repair of structures of BBIP	96P1/2018-19	15.00	0.00	Work Completed
4	Construction of protection wall on toe road at downstream of spillway of BBIP.	99P1/2018-19	10.01	0.00	Work Completed
			80.03		
	<b>B - Dahuka Irrigation Project</b>				
1	Improvement of Sanapandusar minor including CC lining in between RD 1453 m to 1653 m of DIP.	100P1/2018-19	27.00	25.51	Work Completed
2	Improvement of Krushnaprasad minor including CC lining in between RD 570 m to 870 m of DIP.	98P1/2018-19	23.00	0.00	Work Completed
			50.00	25.51	
	<b>C - Kuanria Irrigation Project</b>				
1	Improvement of Left distributary	57 P1/2018-19	38.01	20.00	Work Completed

	with C.C lining and repair of Structures near village Nahakapada of KIP.				d
2	Improvement of Right distributary with C.C lining and repair of Structures near village Krushnaprasad of KIP.	101P1/2018-19	32.01	15.00	Work Completed
			70.02	35.00	
	<b>3054 - ROADS &amp; BRIDGES</b>				
1	Improvement to service road of Guando Minor from RD 3.0 Km to RD 7.0 Km	105P1/2018-19	10.01	0.00	Work Completed
2	Improvement to service road of Goudaput minor from RD 00m. to RD 2200m. of BBIP.	102P1/2018-19	12.00	0.00	Work Completed
3	Improvement to service road of right disty. Near village Baghuaberani.	103P1/2018-19	20.01	15.00	Work Completed
4	Improvement to service road of Itamati disty. From NH road crossing to MDR road crossing.	104P1/2018-19	21.18	0.00	Work Completed
			63.20	15.00	

Source:- Irrigation division, Nayagarh

## 5.2 b) Structural Measures: For Mitigation of Flood & Cyclone

Since Naygarh has continuously become the victim of multiple natural hazards, it is of utmost importance to undertake mitigation measures. Depending upon the need & vulnerability of the vicinity 4 numbers of MCSs & 5 MFS have already been constructed & handed over to the district, however 8 numbers of MFSs are under constructed in the district. Below given table gives a glimpse of the structural measures undertaken to mitigate the impact of flood & cyclone in the district by the Government. Below given infrastructures are the ongoing & the concerned BDOs are supervising the activities.

Sl. No.	Name of the Department/ Office	Activity/ Project	Starting Date	Date of Completion	Cost	Funding Source
1	RD Deptt Divn-II	BadaMulu Chhamundia G.P (MFS)	28.11.2014	27.07.15	63.62 lks	CMRF (By RD dept-post Phailin)
2	RD Deptt Divn-II	Wallipur Belapada G.P (MFS)	28.11.2014	06.06.18	64.92 lks	CMRF (By RD dept-post Phailin)
3	RD Deptt Divn-I	Madhabpur Patharchakada G.P (MFS)	28.11.2014	31.10.17	62.76 lks	CMRF (By RD dept-post Phailin)

Source:- OSDMA, Bhubaneswar, Odisha

### 5.3 Non-structural Measures:

It is of utmost importance that the non-structural mitigation measures are also to be framed essentially in such a way that the population of the district will be aware on disaster preparedness & mitigation measures & simultaneously their capacity shall be developed to cope up with hazardous situations in future.

- Risk transfer mechanisms: Insurance brings quality consciousness in the infrastructure & culture of safety by insisting to follow building codes, norms, guidelines & quality materials in construction. Establishment & strengthening of insurance schemes & policies which would transfer the risk & losses to a third party. Insurance schemes for crop, cattle, small business & life should be strengthened & promoted to minimize economic losses.
- Formation of trained groups of architects, engineers & masons for construction of disaster resilient infrastructures.
- Alternate safe housing technology with rain water harvesting structure is constantly encouraged & mainstreamed for long-term vulnerability reduction. Policies & bylaws could be developed for the same.
- Continuous awareness campaign & encouragement for disaster proof habitat planning at community level including shifting/ relocating from low lying areas & villages within embankments to safe raised grounds.
- Disaster Management may include first-aid, evacuation & search & rescue as a part of school, college, educational institutions curriculum.
- The DDMA may suggest conducting research on alternative cropping to reduce adverse effect due to flood, water logging or drought.
- Specialised projects may be implemented in the district to strengthen the process of Community Based Disaster Risk Reduction (CBDRR).

District Consists up of weak & illegal constructions, which compounds its vulnerability to earthquake, fire & building collapse. Buildings constructed with good design are not necessarily disaster resilient & built with earthquake safe design. There is a need of an

urgent mitigation planning under which new constructions should be come up as per building bylaws & standard codes. The RD department & district administration needs to administer flood, cyclone & fire safety assessments of the infrastructures & fire-fighting arrangements shall be promoted in all minor & major buildings & establishments. Below given some of the activities undertaken at the district level:-

### **Crop insurance**

The Pradhan Mantri Fasal Bima Yojana (Prime Minister's **Crop Insurance** Scheme) was launched by Prime Minister of India Narendra Modi on 18 February 2016. It envisages a uniform premium of only 2 per cent to be paid by farmers for Kharif **crops**, and 1.5 per cent for Rabi **crops**.

### **Swasthya Kantha**

Under the programme of NHM, the health department in the district is using the common accessible places to display all the infromations, reduce epidemic related morbidity & mortality & mitigate the impact etc both in rural & urban areas.

### **Road safety week**

The district is observing the road safety week at all the vital & strategic locations to spread awareness among the inhabitants to enhance the understanding & reduce the risk.

### **Mock drill & demo exercise**

The fire services wing in the district is conducting safety mock drill & exercises in schools, colleges, hospitals & vulnerable locations on fire safety, first aid, rescue etc through out the year.

### **Vana Suraksha Samiti**

The district has 326 VSS in place & entrusted for the protection of forest. Their main task is to protect the forest from forest fire. And quite significantly the said groups have performed in the past years volunteerly. Since the forest in the district is prone to Ground fire, the existence of such groups is quite helpful in tackling the forest fire easily.

## **5.4 Scope for integrating different schemes for Disaster Risk Reduction (DRR)**

### **Activities.**

DRR means Integrating risk reduction into development policies and plans at all levels of government including poverty reduction strategies and multi-sectoral policies and plans (HFA 2005-2015). Mainstreaming Disaster Risk Reduction into Development and Disaster Management Plans is an important mandate of the Disaster Management Act 2005. Already there is an emerging consensus that the key to achieve sustained reduction in disaster losses lies in factoring risk considerations into development activities. Risk sensitive land-use planning, building regulations with provisions for structural safety against natural hazards, construction of hazard resistant infrastructures including housing, mechanism for disaster risk audit, catastrophic risk insurance etc. could reduce future disaster risks.

Mainstreaming disaster management into the development planning process essentially means looking critically at each activity that is being planned, not only from the perspective of reducing the disaster vulnerability of that activity, but also from the perspective of minimizing that activity's potential contribution to hazard specific vulnerability. In order to mainstream DRR appropriate policy interventions and adequate financial allocation would

be required. Below given a table indicates the possible convergence of DRR with mainstreamed schemes of the government.

Sl. No.	Scheme	Possible activities for DRR
1	Pradhan Mantri Fasal Bima Yojna (PMFBY)	<ul style="list-style-type: none"> <li>Identified drought prone villages of the district can be covered under the scheme to encourage risk transfer mechanism</li> <li>The DDMA can stretch the awareness to all the corners of the district &amp; encourage farmers to avail the facility</li> </ul>
2	Pradhan Mantri Gramin/ HFA- Urban Awas Yojana, Biju Pucca Ghar Yojana, Indira Awas Yojana, Rajiv Awas Yojana	<ul style="list-style-type: none"> <li>Disaster resilient technology can be utilised during construction of the rural/ urban housing under the said schemes</li> <li>All the JEs, AEs, masons of the district can be trained on how to promote &amp; utilise the technology during construction of buildings &amp; infrastructures</li> </ul>
3	Nehru Yuva Kendra, National Cadet Core, National Service Scheme	<ul style="list-style-type: none"> <li>Youths &amp; volunteers can be trained on different aspects of disaster management directly &amp; simultaneously their family members indirectly</li> </ul>
4	Biju Setu Yojana	<ul style="list-style-type: none"> <li>Mainly targets the the rural connectivity (GP/PS roads) &amp; can play a tangible role in DM.</li> <li>The new technology can be utilised to make the infrastructures disaster resilient</li> </ul>



## Chapter – 6

### 6.1 Climate Change Adaptation & Mitigation

Weather and climate are the results of complex interactions between anthropogenic and natural factors. Evidence of global climate change include higher average temperatures, changes in precipitation, ocean warming, ocean acidification, sea level rise, decreasing sea ice, and changes in physical and biological systems. Observed climate change can be linked with the increase of green house gas concentrations in the atmosphere since the industrial revolution. Global surface temperature change for the end of the 21st century is likely to reach 4°C if no drastic mitigation actions are taken. Various sources of climate data exist that can support planning for climate change.

Greenhouse gases (GHGs) are trace gases in the atmosphere that absorb and emit long wave radiation. They naturally blanket the earth and keep it at about 33° C warmer than it would be without these gases in the atmosphere. The table features the seven most important greenhouse gases as regulated under the Kyoto Protocol. The seven gases each have a different capacity to trap heat in the atmosphere, or a so-called “*global warming potential*” (GWP). They all belong to the group of long-lived greenhouse gases (LLGHGs), because they are chemically stable and persist in the atmosphere over time scales of a decade to centuries or longer, so that their emission has a long-term influence on climate. Some of the GHGs occur naturally (e.g. CO<sub>2</sub>, CH<sub>4</sub> and N<sub>2</sub>O) but increases in their atmospheric concentrations over the last 250 years are due largely to human activities. Other greenhouse gases are entirely the result of human activities (e.g. HFCs, PFCs, SF<sub>6</sub> and NF<sub>3</sub>).

**Table : 6.1**

Greenhouse Gas	Global Warming Potential (GWP) (over 100 years)	% of Total Anthropogenic GHG Emissions (2010)
Carbon dioxide (CO <sub>2</sub> )	1	76%
Methane (CH <sub>4</sub> )	25	16%
Nitrous oxide (N <sub>2</sub> O)	298	6%
Hydrofluorocarbons (HFCs)	124-14,800	< 2%
Perfluorocarbons (PFCs)	7,390-12,200	< 2%
Sulphur hexafluoride (SF <sub>6</sub> )	22,800	< 2%
Nitrogen trifluoride (NF <sub>3</sub> )	17,200	< 2%

### 6.2 Important Greenhouse Gases: Carbon Dioxide (CO<sub>2</sub>)

Most important greenhouse gas (contributes ~64% to total radiative forcing by long-lived GHGs). Half of CO<sub>2</sub> emitted by human activities is being absorbed in the biosphere and in the oceans. Rest remains in the atmosphere for hundreds to thousands of years

The most important anthropogenic GHG is carbon dioxide (CO<sub>2</sub>). It accounts for around 64% of total radiative forcing due to LLGHGs. Carbon dioxide does not have a specific lifetime because it is continuously cycled between the atmosphere, oceans and land biosphere and its net removal from the atmosphere involves a range of processes

with different time scales. CO<sub>2</sub> is primarily emitted as a result of burning of fossil fuels, deforestation and forest degradation and iron and steel production. Oceans and forests are the main sequesters of carbon i.e. sinks that can absorb CO<sub>2</sub> from the atmosphere. Carbon dioxide is the gas to which all other gases are compared when speaking of Global Warming Potential. Emissions of other greenhouse gases can be converted into CO<sub>2</sub> equivalent emissions.

**Table : 6.2**

Sl No	Name of the Industry/Plant/Firm	Location	Quantity of Co2 emission (PPM)	Ranking as per CO2 Emission (in the district)	Other major pollutants emitted (PPM)	Action taken for cutting down émission

### 6.3 Important Greenhouse Gases: Methane (CH<sub>4</sub>)

Second most significant greenhouse gas (contributes ~18% to total radiative forcing by long-lived GHGs). Approximately 40% of methane is emitted into the atmosphere by natural sources. About 60% comes from human activities&Stays in the atmosphere for approximately 12 years.

The second most significant anthropogenic GHG is methane (CH<sub>4</sub>) which contributes to approximately 18% of total radiative forcing due to LLGHGs. Approximately 40% of methane is emitted into the atmosphere by natural sources (e.g. wetlands and termites). About 60% comes from human activities (e.g. cattle breeding, rice agriculture, fossil fuel exploitation, landfills and biomass burning). Methane is mostly removed from the atmosphere by chemical reactions, persisting for about 12 years. Thus although methane is an important greenhouse gas, its effect is relatively short-lived.

**Table : 6.3**

Sl No	Name of the Block	Major Sources	Annual émission (In PPM)	Ranking as per CH4 Emission (PPM)	Action taken for cutting down émission

### 6.4 Important Greenhouse Gases: Nitrous Oxide(N<sub>2</sub>O)

The third most significant greenhouse gas (contributes ~6% to total radiative forcing by long-lived GHGs). Stays in the atmosphere for approximately 114 years. Nitrous oxide is emitted into the atmosphere from both natural (about 60%) and anthropogenic sources (approximately 40%).

Nitrous oxide is the third most significant GHG, contributing to about 6% of radiative forcing due to LLGHGs. The primary human sources of N<sub>2</sub>O are fertilizer production and

use in agriculture and various industrial processes. It is estimated that N<sub>2</sub>O stays in the atmosphere for an estimated 114 years. Its impact on climate, over a 100-year period, is 298 times greater than equal emissions of carbon dioxide. It also plays an important role in the destruction of the stratospheric ozone layer which protects us from the harmful ultraviolet rays of the sun.

**Table : 6.4**

Sl No	Name of the Block	Fertiliser /Industrial processes	Annual Usage (In tonnes)	Ranking as per N <sub>2</sub> O Emission (PPM)	Other major pollutants emitted (PPM)	Action taken for cutting down émission

## 6.5 Important Greenhouse Gases: Fluorinated Gases

Global warming effect up to 23,000 times greater than carbon dioxide. Stay in the atmosphere up to 50,000 years. Three main groups: hydrofluorocarbons (HFCs), perfluorocarbons (PFCs), and sulfur hexafluoride (SF<sub>6</sub>). Mainly developed as substitutes for ozone-depleting substances

Fluorinated gases are a family of man-made gases used in a range of industrial applications. Sources include refrigerants, air-conditioning, solvents, aluminium and magnesium production, etc. Many fluorinated gases have very high global warming potentials (GWPs) relative to other greenhouse gases. That means small atmospheric concentrations can have large effects on global temperatures. They can also have long atmospheric lifetimes, in some cases, lasting thousands of years. Fluorinated gases are removed from the atmosphere only when they are destroyed by sunlight in the far upper atmosphere. In general, fluorinated gases are the most potent and longest lasting type of greenhouse gases emitted by human activities. There are three main categories of fluorinated gases: hydrofluorocarbons (HFCs), perfluorocarbons (PFCs), and sulfur hexafluoride (SF<sub>6</sub>).

- Hydrofluorocarbons (HFCs) are the most common group of *F-gases*. They are used in various sectors and applications, such as refrigerants in refrigeration, air-conditioning and heat pump equipment; as blowing agents for foams; as solvents; and in fire extinguishers and aerosol sprays.
- Perfluorocarbons (PFCs) are typically used in the electronics sector (for example for plasma cleaning of silicon wafers) as well as in the cosmetic and pharmaceutical industry. In the past PFCs were also used in fire extinguishers and can still be found in older fire protection systems.
- Sulphur hexafluoride (SF<sub>6</sub>) is used mainly as an insulating gas, in high voltage switchgear and in the production of magnesium and aluminium.

**Table : 6.5**

Sl No	Name of the Industry/Firm/Plant	location	Annual émission (In PPM)	Ranking as per flourinated gas Emission (PPM)	Action taken for cutting down émission

## 6.6 Important Green House Gases: chlorofluorocarbons (CFCs)

Chlorofluorocarbons (CFCs) an important Green House Gas contribute about 12% to radiative forcing by long-lived GHGs has not been included in the Kyoto Protocol because they are already regulated under the Montreal Protocol on Substances that Deplete the Ozone Layer which entered into force in 1989. The Montreal Protocol includes, for example, chlorofluorocarbons (CFCs) which contribute about 12% to total radiative forcing by LLGHGs. CFCs can stay in the atmosphere for more than 1,000 years. CFCs have a global warming potential (GWP) that ranges between 4,750 and 14,400 (over 100 years time span). CFCs are used in the manufacture of aerosol sprays, blowing agents for foams and packing materials, as solvents, and as refrigerants.

**Table : 6.6**

Sl No	Name of the Industry/Firm/Plant	location	Annual émission (In PPM)	Ranking as per flourinated gas Emission (PPM)	Action taken for cutting down émission

*Ref.: IPCC (2007). Fourth Assessment Report, Technical Summary – Changes in Human and Natural Drivers of Climate & UNEP (2012). Emissions Gap Report; WMO (2013). Greenhouse Gas Bulletin*

## 6.7 Green House Gas Sequestration

In order to prevent dangerous anthropogenic interference with the climate system, actions need to be taken to stabilize greenhouse gas concentrations in the atmosphere. Such actions are referred to as “climate change mitigation”. More specifically, climate Change mitigation involves:

- reducing GHG emissions, e.g. by making older equipment more energy efficient;
- preventing new GHG emissions to be released in the atmosphere, e.g. by avoiding the construction of new emission-intensive factories;
- preserving and enhancing sinks and reservoirs of GHGs, e.g. by protecting natural carbon sinks like forests and oceans, or creating new sinks (“carbon sequestration”).

*Source: UNFCCC (2009). Fact Sheet: The Need for Mitigation*

## Major Greenhouse Gases Contributors (Anthropogenic) to Climate Change

(Table : 6.7)

Greenhouse Gas	Human Source (Examples)	% of Total Global GHG Emissions (2010)
Carbon dioxide (CO <sub>2</sub> )	Fossil fuel combustion, land use changes, cement production, etc	76%
Methane (CH <sub>4</sub> )	Fossil fuel mining/distribution, livestock, rice agriculture, landfills, etc	16%
Nitrous oxide (N <sub>2</sub> O)	Agriculture (fertilisers) and associated land use change, etc	6%
Hydrofluorocarbons (e.g. HFCs)	Liquid coolants, etc	< 2%
Perfluorocarbons (e.g. PFCs)	Refrigerant, electronics industry and aluminium industry, etc	< 2%
Sulphur hexafluoride (SF <sub>6</sub> )	Insulator in electronics and magnesium industry, etc	< 2%
Nitrogen trifluoride (NF <sub>3</sub> )	Electronics and photovoltaic industries, etc	< 2%

Source: Reproduced from IPCC 2007, UNEP 2012, and FERN

The global community has committed itself to hold warming below 2°C (compared to pre-industrial temperatures) to prevent dangerous climate change. The 2013 IPCC report on the physical science basis of climate change provides a “budget approach” to this goal, looking at total allowable CO<sub>2</sub> emissions level to meet the 2°C target. The report states that in order to have a greater than two in three chance of keeping *global warming* below 2°C, cumulative emissions of CO<sub>2</sub> cannot exceed 1,000 Gigatonnes of carbon (GtC). As of 2011, more than half this amount, or over 500 GtC, has already been emitted since 1861-1880. When the effects of other greenhouse gases are included, even less CO<sub>2</sub> could be emitted to keep below a 2°C warming.

Current annual emission levels are at 9.5 GtC and are likely to grow every year due to population growth and economic development patterns. If annual emissions continue to grow as in past years (“business as usual” scenario) the carbon budget will be exhausted in the next three decades.

Source: IPCC (2013). *Climate Change 2013 – The Physical Science Basis, Summary for Policymakers*

### Details of forest as a major Carbon sink (District) (Table : 6.8)

Reserved Forest / Protected Forest (in Sq. KM)	Revenue / Village Forest (in Sq. KM)	Private owned Forests (in Sq. KM)	Others (If any) (in Sq. KM)	Total (in Sq.KM)

## 6.8 Sectors with High Mitigation Potential (Table : 6.9)

Sl No	Sectors	Mitigation Options
1	Energy	<ul style="list-style-type: none"> <li>• Use of renewable heat and power (hydropower, solar, wind, geothermal and bio-energy)</li> <li>• Improved supply and distribution efficiency</li> <li>• Carbon capture storage (CCS)</li> <li>• Combined heat and power</li> </ul>
2	Transport	<ul style="list-style-type: none"> <li>• More fuel efficient vehicles</li> <li>• Use of alternative energy sources (biofuels, cleaner diesel, etc.)</li> <li>• Better land-use and transport planning</li> <li>• Shift from individual transport to public transport systems</li> <li>• More efficient driving practices</li> <li>• Non-motorized transport (cycling, walking)</li> </ul>
3	Industry	<ul style="list-style-type: none"> <li>• Process-specific technologies that improve efficiency and reduce emissions</li> <li>• Material recycling and substitution</li> <li>• Heat and power recovery/cogeneration</li> <li>• Control of greenhouse gas emissions</li> </ul>
4	Agriculture	<ul style="list-style-type: none"> <li>• Manure and livestock management to reduce CH<sub>4</sub> emissions</li> <li>• Improved fertilizer application techniques to reduce N<sub>2</sub>O emissions</li> <li>• Improved crop and grazing land management to increase soil carbon storage</li> <li>• Restoration of cultivated peaty soils and degraded lands</li> <li>• Agro-forestry practices</li> </ul>
5	Forestry	<ul style="list-style-type: none"> <li>• Reduced deforestation</li> <li>• Afforestation/reforestation</li> <li>• Forest management</li> <li>• Tree species improvement to increase biomass productivity and carbon sequestration</li> </ul>
6	Waste	<ul style="list-style-type: none"> <li>• Landfill methane recovery</li> <li>• Waste incineration with energy recovery</li> <li>• Composting of organic waste</li> <li>• Controlled wastewater treatment</li> <li>• Recycling and waste minimization</li> <li>• Biocovers and biofilters to optimize CH<sub>4</sub> oxidation</li> </ul>

## 6.9 Sector specific climate change mitigation projects : (Table : 6.10)

Sl No	Sector	Project Title	Period		Mitigation Targets
			From	To	

N.b.: Please fill in the above table with Project undertaken exclusively for Climate Change Mitigation.

## Chapter – 7

### Safety of Schools and Child Care Institutions

#### Implementation of School Safety Policy Guidelines 2016 (*SSP-2016 Guidelines*)

##### 7.1 Order on WP(C) 483/2004 of Hon'ble Supreme Court

The Hon'ble Supreme Court vide orders of dated 14.08.2017 in WP (C) 483/2004, directs vide letter no 2437/2004/SC/PIL/(WRIT) dt. 23.08.2017 that the School Safety Policy (SSP) 2016 guidelines issued by NDMA are statutory in nature and shall be implemented in letter and spirit by all concerned authorities for all schools. The direction of the Supreme Court in Implementation of the School Safety Policy Guidelines Inter-alia postulates as follow:

- Time bound implementation of the Guidelines
- District Disaster Management Authority to ensure and monitor compliance of the said Guidelines
- District Education Officer of each District to be a "Nodal officer" with responsibility, liability and obligation as well as powers and functions to ensure strict compliance with the Guidelines within the district of his jurisdiction.
- Joint Monitoring Committee consisting of representations of both Department of School Education & Literacy, Ministry of HRD and NDMA
- Quarterly compliance reports from the Chief Secretary to MHRD and NDMA on the actions taken.

Hon'ble Supreme Court has also defined few actions at different levels to ensure school safety

<b>State &amp; District Level</b>	<b>School Level:</b>
<ul style="list-style-type: none"> <li>• Policy for safety audits in all schools</li> <li>• 'Stability certificate' by Government-certified engineer.</li> <li>• Manual for fire safety procedures and other safety precautions</li> <li>• The National Building Code of India, 2005, to construct fire-safe buildings. (Revised 2016)</li> </ul>	<ul style="list-style-type: none"> <li>• Schools must take appropriate safety measures and an emergency response plan that delineates staff responsibilities, communication modes, and training and updating procedures for all members of the faculty, staff and students.</li> <li>• Fire insurance coverage should be made mandatory for all schools.</li> <li>• Ensuring that the kitchen in the precincts of the school has adequate safety mechanisms.</li> </ul>

**Ref. :** Fire Safety Measures in School s(Section 3.1 p-23) / Training of School Teachers & Other Staff (Section 3.1 p-25) /School Building Specifications (Section 3.1 p-27) Clearance & Certificates (Section 3.1 p-29) SC. **Judgement on WP(C) 483/2004**



## 7.2 Guidelines on School Safety Policy, 2016- NDMA

The School Safety encompasses “ the creation of safe environments for children starting from their homes to their schools and back.” This as well includes safety from large-scale natural hazards, human made risks, pandemics, violence as well as more frequent and smaller-scale fires, transportation and other related emergencies and environmental threats that can adversely affect the lives of children.

### **Vision :**

- The Guidelines stand for a vision of India where all children and their teachers, and other stakeholders in the school community are safe from any kind of preventable risks that may threaten their well being during the pursuit of education.
- Educational continuity is maintained/ resumed even in the immediate aftermath of a disaster so that Children are physically, mentally and emotionally secure within their schools.

### **Approach and Objectives**

- All hazard approach.
- All schools; all stakeholders 2. Strengthening existing policy provisions to make schools safer
- School Safety as an indicator of quality for continued planning, execution and monitoring
- Primary objective is to ensure the creation of safe learning environment for children.
- Also seek to highlight specific actions towards school safety that can be undertaken by different stakeholders within the existing framework of delivery of education.

### **Applicability**

- The National School Safety Policy Guidelines apply to all schools in the country- whether government, aided or private, irrespective of their location in rural or urban areas.
- They apply to all stakeholders involved in delivery of education to Children in India

### **All hazard approach**

- School Safety efforts needs to take cognizance of all kinds of hazards that may affect the wellbeing of children.
- Hazards include structural and non-structural factors.
- Structural factors include dilapidated buildings, poorly designed structures, faulty construction, poorly maintained infrastructure, loose building elements, etc.
- Non Structural factors include loosely placed heavy objects such as almirahs, infestation of the campus by snakes and any other pests, broken or no boundary walls, uneven flooring, blocked evacuation routes, poorly designed and placed furniture that may cause accidents and injury, inadequate sanitation facilities, etc.

### **Right to Education Act 2009**

- The Act sets minimum norms and standards with regard to location and quality of schools and in Clause 19, lays down that no school shall be established, or recognized unless it fulfills the norms and standards specified in the schedule.
- One of the key standards is in relation to access to “all weather buildings”; in “areas with difficult terrain, risk of landslides, floods, lack of roads and in general, danger for young children in the approach...”
- the State Government / Local Authority shall locate the school in such a manner as to avoid such dangers”.
- The Act lays down the formation of the School Management Committee for planning of infrastructure and other requirements with respect to operational functioning of schools.
- The School Development Plan, as laid out by the Act, spells out the physical requirements of additional infrastructure and equipments to meet the norms spelt out in the schedule (in relation to all weather buildings).



## Key Action Areas

### 1. Institutional strengthening at the State & District levels

- Co-opting senior officials of the Department of Education in SDMA and DDMA.
- Nomination of School Safety Focal Point Teacher & Sensitization of School Management Committee on DM.

### 2. Planning for Safety

- Structural Measures (including siting, design and detailing for structural safety).
- Non structural Measures.
- Preparation & implementation of School Disaster Management Plan.
- Leveraging existing flagship programmes to make school campus safer.

### 3. Capacity building for safe schools

- Training for students and school staff
- Specialized training and skill building of Education officers, representatives of SCERT and DIET, SDMA, DDMA, etc on school safety
- Mock Drills

### 4. Disaster Management in Core Curriculum

### 5. Regular monitoring of risk and revision of School Safety Plans (including Safety Audits & Availability of Emergency Equipment).

## 7.3 Category & type of schools

Name of the Block	Government Schools				Government Aided schools		Private Schools	
	Elementary		Secondary		Elementary	Secondary	Elementary	Secondary
	Rural	Urban	Rural	Urban				

## 7.4 Category & type of students

Name of the Block	Government Schools				Government Aided schools		Private Schools	
	Elementary		Secondary		Elementary	Secondary	Elementary	Secondary
	Rural	Urban	Rural	Urban				

## 7.5 School Safety Advisory Committee (District)

1. Date of Formation
2. Institutional Architecture

Sl No	Name & Designation	Contact No.	Email ID	Remarks

## 7.6 Details of School Safety in the district

Sl No	Activity	Total School	Achieved				
			Block 1	Block2	Block 3	Block 4	Total
1	Schools having School Safety Advisory Committee( <b>Number</b> )						
2	Schools having Scholl Disaster management Plan( <b>Number</b> )						
3	Schools having conducted Safety Audits						

	(Structural)(Number)						
b	Safety Audits (Non-Structural)(Number)						
4	Schools having conducted Annual Mock Drills(Number)						
5	Schools Having Fire Extinguisher(Number)						
6	Schools Adhering to safety norms in storing inflammable & Toxic Material(Number)						
7	Schools confirming safety standards as per local building bye-laws (Latest)(Number)						
8	Schools having issued Recognition certificate under sub Rule(4)-Rule 15 of RTE rules 2010 (only to schools that comply with Structural safety norms)(Number)						
9	Schools where students & teachers undergo regular training on School Safety & Disaster Preparedness (Number)						
10	Schools where disaster management is being taught as part of the curriculum (Number)						

### 7.7 Disaster management Education (School Safety and School Disaster Preparedness):

*[Disaster management education should include organizing awareness generation programmes in schools and colleges and conducting basic mock drills for fire and other disasters. For the purpose, in the first phase district level high schools and colleges (both govt. and private) may be taken into consideration.]*

Sl. No.	Name of the Programme	No. of Schools, Colleges and Other Educational institutions to be covered during the year	Time Line	Remarks
1	Awareness generation and mock drills for fire/earth quake etc.			
2	Preparation of School disaster management plan			

## **Details of Child Care Institutions**

Sl No	Block/ ULB	Name and Address of the Organization	Boys	Girls	Total No of Children	Name and Contact no.of the Shift-in-Charge	Fire Safety Equipments (Fire Extinguisher, Alarm )	Staff Training on Fire Safety Equipment	Nearby open space for evacuation	Alternative Shelter/ s Identified
1	Nayagarh	Anathaparityakta Balashram At-Laxminarayannpur P.S. Ranpur	0	0	0	Amiya Ku.Tripathy (Supdt) Mobile No.993 701531 5	Yes (without Alaram)	No	Yes	No
		Nayagarh Kala parisasd, Panipoila, PO-Balugaon	10	17	27	Pravasi ni Nanda (Secy) Mob-824910 9197	No	No	yes	Yes
		Tapasya (only for Girls) managed by Gania Unnayan Committee, running at Ghadual (Mahavir Nagar) P.S.Itamati	0	03	3	Rasmita Kar (Supdt) Mob-No.737 762142 7	Yes (without Alaram)	No	Yes	No
		Apecialized Adoption Agency (SAA) managed by Anatha Parityakta Balashram running at Sriram Nagar Khandapara Road, Nayagarh	0	2	2	Manas Parida (Manager SAA) Mob No.706 436857 2	Yes (without Alaram)	No	yes	No

## Chapter – 8: Capacity Building Measures

### 8.1 Approach

As per the High Powered Committee Report, Capacity Building is a complex, long term phenomenon requiring the development of human resources, the establishment of well functioning organisations within a suitable work environment & a supportive socio-political environment for improving the performance of institutions & personnel. Developing a DDMP without building capacity or raising awareness amongst stake- holders can be detrimental to the development of a successful and sustainable plan. Stakeholders and communities are critical components to a successful, long-term, sustainable disaster management plan. Capacity Building develops and strengthens skills, competencies and abilities of both Government and non-government officials and communities to achieve their desired results during and after disasters, as well as preventing hazardous events from becoming disasters.

Developing institutional capacity is very important. At the same time, by making the local community part of the process and solution would help in ensuring that disaster mitigation measures are more likely to be implemented and maintained over time.

#### a. Capacity Building of Govt. Officials, PRI Members etc.:

The approaches of the DDMA are proactive in prevention, mitigation & preparedness thereby follow a holistic & integrated approach in dealing with disasters. Holistic approach is all about integrating all aspects of disaster management like preparedness, response, recovery etc with sustainable development. Whereas integrated approach is about involving all stake holders, the Government, NGOs & the community with DM.

**Table 8-1 Proposed Training program**

Sl.	Name of the Training Programme	Participants	Duration of the Training Program me	Month of Organiz ation	To be Organize d by
1	Training program on heat wave preparedness	All BDOs/ EE RWS &S, CDMO, CDVO, NGOs, etc.(60 Numbers)	1 day	Feb	DDMA/ Collector
2	Training program on heat wave, snake bite, lightning, drowning casualty management	Doctors and Paramedical Staff/ ANMs(100 Numbers)	2day	Feb	CDMO
3	Post disaster damage	AAOs of all Blocks, RIs of	1 day	Sept	DDMA/S

	assessment	Tahsils and line departments( <b>150 Numbers</b> )			RC
4	Public health in emergencies- safe drinking water and sanitation	All BDOs, ULB and district level officials of PHED/ RWS & S Dept.( <b>50 Numbers</b> )	1 day	March	CDMO / EE, RWSS
5	Training of teachers on school safety including DM plan and conduct of Mock Drills	BEO / ABEO / BRCC( <b>60 Numbers</b> )	2day	Oct	DEO
6	Block level training program on role of PRIs in disaster risk management / VDMP (in two blocks)	Sarapanchas, ZP&PS members(50 each in two blocks 100)	1 day	June	BDO
7	Role of Media in Disaster Risk Management	Media Personal(150 members)	1 day	Nov	DIPRO
8	Convergence and Livelihood Security: Post Disaster Strategies	Officials of the Line Dept. (100 members)	1 days	Sept	PD, DRDA/DA/DD MA
9	Mainstreaming DRR and CCA in Development Planning	All BDOs, Head of line departments(50 members)	1 Days	Jan	DDP/DD MA
10	Training for selected community members and NGO representatives of TWO blocks on preparation of VDMP  Training and Mock drill of VDMC member	Selected members from the GP/village at block level (70 each in two blocks 140)	2 days	June	DDMA
11	Training on Search and Rescue and First Aid for personnel of Fire Services and Police Dept.	Selected members from the dept. (50 members)	3 days	October	DDMA
12	Block level training programs of PRIs members on heat wave, snake bite, lightning, drowningcasualty	All blocks (50 members)	2 days	Decemb er	DDMA

	management.				
13	Training on Search and Rescue and First Aid for Red Cross Volunteers.	All blocks (50 members)	5 days	October	DDMA

### Tabletop Exercise:

The tabletop exercise is a meeting to discuss a simulated emergency situation. Members of the campus review and discuss the actions they would take in a particular emergency, testing their emergency plan in an informal, low-stress environment. Tabletop exercises are used to clarify roles and responsibilities and to identify additional campus mitigation and preparedness needs. The exercise should result in action plans for continued improvement of the emergency plan.

### Major Elements:

- Policy level personnel evaluate plans and procedures
- Resolution of coordination and responsibility questions
- Facilitated group discussion

### Advantages:

- Low stress environment
- Low cost
- Ongoing evaluation
- Facilitated group discussion of problem areas

### Disadvantages:

- Lacks realism
- Not a true test of operational capability
- Provides only a superficial review of an organization's overall plan

The table top exercise will be carried out on the 1<sup>st</sup> week of April under the chairmanship of Collector & DM of the district.

### District/ Block level Mock Drills:

The ultimate objective of the training programmes on preparedness & mitigation is to conduct mock drills, which reflects an artificial scenario of the disaster to some extent. The objectives encompassed in the mock drills are to validate the Standard Operating Procedures (SOPs) & ascertain the capabilities created by DDMA in managing & responding to natural disasters. The DDMA will propose the following mock drills to be organised at district level & block level.

/Sl. No.	Type of Mock Drill	Officials/ Institutions to be involved	Month/ Date	Remarks
1	Flood	All BDOs, Tahasildars, Line departments	June	Flood & Cyclone mock drills to be done at one stretch
2	Cyclone			

3	Flood& Cyclone	All block level officials of Gania block	July	Flood & Cyclone mock drills to be done at one stretch
---	----------------	--	------	---

### 8.3 Disaster management Education (School Safety and School Disaster Preparedness):

Keeping in view School safety programme as one of the most important components of Disaster Risk Reduction (DRR) and in order to save children's lives and protect damages in infrastructures and investments costs in the education sector, the DEOC has planned to implement school safety programmes in coordination with the Fire department. The objectives of the School Safety training are:

- To enhance conceptual understanding on various aspects of Disaster Risk Reduction and School Safety from an inclusive perspective.
- To develop competencies of the participants to undertake Disaster Risk Reduction measures in schools and in day today hazards.
- To enable their families to undertake preparedness at individual & family level.

During 2017-18, the district has planned to focus on the schools & colleges situated in the District HQ, simultaneously the needs assessment will be conducted to replicate the same in other strategic locations.

Sl. No.	Name of the Programme	No. of Schools, Colleges and Other Educational institutions to be covered during the year	Time Line	Remarks
1	Awareness generation on DM, evacuation drill, basic first-aid and mock drills for fire/earth quake, debate & drawing competition on allied issues etc.	5 schools & 5 colleges of the district	For 5 days in April	In coordination with fire department

### 8.4 Community Capacity Building and Community Based Disaster Management:

Taking into account the negative impact of the natural disasters in the district, community is the first responder to any disaster & the first to be affected. Hence defining community is the first step towards community preparedness & stressed that any strategy must focus on the community & its problems for effective implementation of the programme. The community needs to be empowered for coping with disasters & as well as the need to mobilise their capabilities & capacities for effective DM. Therefore effective participation of the community which includes all sections of a society is emphasised to capacitate the community & increase their preparedness level so that loss of life & property can be reduced. It is also known that the local communities have an active part to play in all phases of disasters because:-

- A good state of preparedness by the community before a disaster strikes may reduce its impact.
- The community can save more number of lives during the golden hours after a disaster strikes till the arrival of external help.
- The community can effectively address the issues of water & sanitation, health, rehabilitation in more organised way.

CBDM approach is about involving the community in every aspect of the disaster management planning. Involving communities in disaster preparedness programmes provides platform for these communities to implement their own solutions thus inculcating ownership & an increased probability of sustainability. The DDMA has planned to form VDMC & Task Force in 4 selected villages of Nayagarh block under Natugaon GP on a pilot basis & BDOs are instructed to take up at least 4 villages in their vicinity. Taking the assessment results & learning into consideration, further the number may be increased afterwards.

Sl. No.	Block Name	No. of vulnerable villages to be covered during 2017-18	No. of VDMC and task force member to be oriented	No. NGOsto be involved in the process	Time line	Remarks
1	Nayagarh	4	60	Nil	June-December	The DDMA to initiate the activity on pilot basis in 4 flood prone villages
2	Gania	4	60	Nil	June-December	The BDO to initiate the activity on pilot basis in 4 flood prone villages each
3	Khandapada	4	60	Nil	June-December	
4	Bhapur	4	60	Nil	June-December	
5	Ranpur	4	60	Nil	June-December	

### 8.5 Capacity building of Cyclone and Flood Shelter Maintenance & Management Committee and Task Force members:

For all round management of the MCS/ MFS, it is the community who needs to drive up front & take the responsibility & to see that happening, the all round capacity building of the members is of utmost importance. The CSMMC members and Village Disaster Management have witnessed mock drills but no formal training has been imparted. Similarly the district is in the process of forming 20 Task forces & Village Disaster



Management Committee (VDMC) in Natugaon GP of Nayagarh block by DEOC & BDOs of Gania, Khandapada, Bhapur, Ranpur in 20 villages. A glimpse of the trainings to be imparted with time line is given below.

Sl. No.	Name of the Training Programme	Total No. of Persons to be trained	No. of Training Programmes to be organized	Time Line	Remarks if any
1	Orientation of CSMMC and FSMMC	180	9	June 2017- September 2017	The focus would be on registration of shelters, clarification on roles & responsibilities, management & maintenance etc.
2	Training of task force members on Search & Rescue and basic First Aid	300	5	September 2017- February 2018	The newly formed Task force members will be trained in collaboration with Fire department

### 8.6 Shelter level mock drills:

Mock drill is a participatory method to practice the safety-related measures and evacuation during an emergency situation. For fire- related evacuation **mock drills**, the fire-alarm is activated and the building is evacuated as though a real fire had occurred. Hence to train the members of the shelter committee by creating artificial emergency situations & possible actions to overcome the same needs to be carried out at regular intervals. Usually DDMA in coordination with NDMA perform the mock drills at different shelters of the district. This year the district has planned to carry out the activity in 4 shelters located in Ranpur & Nayagarh blocks.

Sl. No.	Type	No. of Cyclone/ Flood Shelters to be covered	No. of villages to be covered.	Month/ Date
1	Cyclone Mock drill	2	11	June
3	Flood Mock drill	2	6	June

## Chapter – 9:

### Preparedness

#### 9.1 Relief Lines : District to Blocks

Sl. No	Name of the Road		Type of Road & Length	Vulnerability of the route (Description of the Vulnerability)	Coverage (Blocks)
	From	To			
1	Nayagarh	Khandapada	19 Kms of Pucca road	During severe wind flow the trees at both the sides of the road may fall down & block the road.	Nayagarh & Khndapada
2	Nayagarh	Nuagaon	23Kms of Pucca road (NH57)	The road passes through 5Kms of jungle before reaching the block HQ with huge amount of trees both the sides making it difficult to operate during heavy wind. Additionally one accident prone point at Nuagaon exists in the route	Nayagr h & Nuagaon
3	Nayagarh	Ranpur	State highway (35Km)	Newly improved from Pratappasad to D.Npur & D.Npur to Ranpur under New Gajannath SadakCyclone affected	Nayagarh & Ranpur
4	Nayagarh	Bhapur	BT 40Km	The road passes through 5Kms of jungle before reaching the block HQ with huge amount of trees both the sides making it difficult to operate during heavy wind. During hail storm & cyclone trees are likely to block the road	Khandpada & Bhapur
5	Nayagarh	Gania Via Khandapada	BT 50Km	Partially cyclone affected	Khandapada
6	Nayagarh	Gania Via Daspalla	BT 63Km	The road passes through 5Kms of jungle at Nuagaon block before with huge amount of trees both the sides making it difficult to operate during heavy wind. Additionally two accident prone points at Nuagaon & Dasapalla exists in the route before reaching Gania block	Nuagaon & Daspalla

7	Nayagarh	Dasapalla	NH-57 (40 KM)	The road passes through 5Kms of jungle at Nuagaon block before with huge amount of trees both the sides making it difficult to operate during heavy wind. Additionally two accident prone points at Nuagaon & Dasapalla exists in the route	Nuagaon
8	Nayagarh	Odagaon	BT 26Km	Nil	Odagaon

### 9.2 Relief Line Channels : *Block to GPs & Villages*

Sl. No.	Name of the Block	Name of the Road		Type of Road & Length	Vulnerability of the route (Description of the Vulnerability)	Coverage (In Nos.)	
		From	To			Village	Population
1	Ranpur	Ranpur	Patia	BT Road (20Km)	PMGSY Road from Raipada to Patia Narrow Road	11	4225
2		Ranpur	Raipada	BT Road (14Km)	3Km jeepable Moorum Road	7	2894
3		Ranpur	Chandpur	BT Road (15Km)	State highway vulnerable to cyclone	2	6477
4		Ranpur	K. Nayagarh	BT Road (16Km)	State highway vulnerable to cyclone	1	4671
5		Ranpur	Champagarh	21Km	State highway 15Km, NH 4 Km other village C.C. Road vulnerable	4	3996

					tocyclone		
6		Ranpur	Kerendatan gi	18Km	State Highway 13Km other village C.C. Road vulnerabl e to cyclone	7	5469
7		Ranpur	Mayurjhali a	20Km	State Highway 8Km RD Road 8Km village C.C. Road 4Km vulnerabl e to cyclone	3	3511
8		Ranpur	Jankia	25Km	State Highway 8Km& RD Road 10Km village C.C. Road 5Km vulnerabl e to cyclone	3	4272
9		Ranpur	Jhadapada	12Km	State Highway 8Km& RD Road 4Km vulnerabl e to cyclone	2	2611
10		Ranpur	Champape di	17Km	State Highway 11Km& village C.C. Road 6Km Jeepable Road	7	4058

					vulnerable to cyclone		
11	Bhapur	Bhapur	Badasahara	BT & CC 8Km	NIL	9	6422
12		Bhapur	Baghuapalli	BT & CC 13Km	NIL	11	7318
13		Bhapur	Baigunia	BT & CC 10Km	NIL	9	8938
14		Bhapur	Baunsabati	BT & CC 8Km	NIL	4	4170
15		Bhapur	Bhagabanpur	BT & CC 15Km	NIL	8	4025
16		Bhapur	Bhapur	HQ	Cyclone affected	7	6112
17		Bhapur	Bijipur	BT & CC 3Km	NIL	7	6062
18		Bhapur	Chakaradharprasad	BT & CC 8Km	NIL	3	4793
19		Bhapur	Dhanchanagada	BT & CC 17Km	Partially flood affected	7	5125
20		Bhapur	Fategarh	BT & CC 4Km	Partially flood affected	5	8004
21		Bhapur	Golapakhari	BT & CC 4Km	NIL	8	7006
22		Bhapur	Kainfullia	BT & CC 2Km	NIL	2	3193
23		Bhapur	Karabara	BT & CC 7Km	Partially flood affected	5	5932
24		Bhapur	Kendupalli	BT & CC 10Km	NIL	3	2452
25		Bhapur	Nimani	BT & CC 11Km	NIL	4	3968
26		Bhapur	Padmabati	BT & CC 7Km	Partially flood affected	4	4979
27		Bhapur	Patharachakada	BT & CC 11Km	Partially flood affected	2	4158
28		Bhapur	Rakama	BT & CC 6.5Km	NIL	3	3551
29		Bhapur	Salapada	BT & CC 3.5Km	NIL	9	5426

30		Bhapur	Sasana	BT & CC 5Km	Partially flood affected	2	3717
31	Gania	Gania	Badasilinga	Pichu & Morum/45 K.M	Road from Rasanga to Badamulapatana totally submerged during flood.	13	2515
32		Gania	Chhamundia	Pichhu/18 K.M	Road from Rasanga to Chhamundia totally submerged during flood.	9	1172
33		Gania	Kishoreprasad	Pichu/5 K.M.	Nil	2	997
34		Gania	Karadapada	Pichu/4 K.M.	Nil	3	1090
35		Gania	Adakata	Pichu/8 K.M.	Nil	3	1310
36		Gania	Belapadapana	Pichu/3 K.M.	Nil	3	1119
37		Gania	Rasanga	Pichu/6 K.M.	Nil	3	1396
38		Gania	Gania	Pichu/1 K.M.	Nil	-	-
39	Daspalla	Daspalla	Kujamendhi	Black top and metaling road-50 KM	Nil	35	3815
40		Daspalla	Banigochha	Black top road-35 KM	Nil	20	3789
41		Daspalla	Duda	Black top & Ghat road-37 KM	Partially flood affected	15	2853
42		Daspalla	Kulurukumpa	Black Top road -30KM	Nil	20	3701
43		Daspalla	Takera	Black Top road -15KM	Nil	19	4006
44		Daspalla	Tumandi	Black Top road -13KM	Nil	13	2322

4						
4						
5	Daspalla	Bhogabadi	Black Top road -16KM	Nil	15	2410
4						
6	Daspalla	Pokharigochha	Black Top road -23KM	Nil	12	2295
4						
7	Daspalla	Sariganda	Black Top road -8KM	Nil	19	5321
4						
8	Daspalla	Nachhipur	Black Top road -5KM	Nil	14	3690
4						
9	Daspalla	Ghugudipada	Black Top road -13KM	Nil	22	4879
5						
0	Daspalla	Dihagaon	Black Top road -8KM	Nil	12	6955
5						
1	Daspalla	Madhyakhanda	Black Top road -10KM	Nil	3	5614
5						
2	Daspalla	Gholahandi	Black Top road -13KM	Nil	9	4057
5						
3	Daspalla	Khamarsahi	Black Top road -3KM	Nil	13	7618
5						
4	Daspalla	Similisahi	Black Top road -5KM	Nil	10	4502
5						
5	Daspalla	Tendabadi	Black Top road -7KM	Nil	20	5420
5						
6	Daspalla	Chadeyapalli	Black Top road -25KM	Nil	27	5055
5						
7	Daspalla	Kalasakhaman	Black Top road -40KM	Nil	25	3208
5						
8	Daspalla	Nuagaon	Black Top road -50KM	Nil	19	3927
5						
9	Khandapada	Sikharpur	Black Top road- 5Km	Cyclone & affected	5	3682
6						
0	Sikharpur	Jogiapalli	Black Top road- 4Km	Nil	10	2584
6						
1	Jogiapalli	Ranipada	Black Top road - 3Km	Flood affected	3	2876
6						
2	Khandapada	Salajharia	Black Top road - 4Km	Flood affected	5	1664
6						
3	Salajharia	Gunthuni	Black Top road - 6Km	Flood affected	3	4443
6						
4	Khandapada	Jagannathprasada	Black Top road - 14Km	Nil	10	4910
6						
5	Khandapada	Banamalipur	Black Top road- 5Km	Nil	9	9077
6						
6	Banamalipur	Ranichheli	Black Top road- 5Km	Flood affected	7	1733

6 7		Khandap ada	Khalisahi	Black Top road- 2Km	Cyclone affected	9	7557
6 8		Khalisah i	Mardarajpu r	Black Top road - 1Km	Nil	6	4381
6 9		Mardaraj pur	Bodasa	Black Top road - 3Km	Nil	6	4022
7 0		Mardaraj pur	Benagadia	Black Top road & 4Km	Cut off during heavy rain	12	8479
7 1		Benagad ia	Banpur	Black Top road & 4Km	Cut off during heavy rain	16	5066
7 2		Benagad ia	Kantilo	Black Top road & 7Km	Flood affected	1	9181
7 3		Banpur	Sidhamala	Black Top road & 12Km	Flood affected	10	5801
7 4		Khalisah i	Singhapada	Black Top road & 4Km	Cyclone affected	20	5327
7 5		Singhap ada	Gadisaahi	Black Top road & 2Km	Cyclone affected	9	3435
7 6		Gadisa hi	Kiajhara	Black Top road & 4Km	Nil	18	4072
7 7		Kiajhara	Koska	Black Top road & 10Km	Nil	16	3807
7 8		Koska	Balabhadra prasad	Black Top road & Km	Nil	11	2797
7 9		Koska	Kumbhara pada	Black Top road & 4Km	Cut off during heavy rain	4	2858
8 0		Kumbha rapada	R. Dholamara	Black Top road & 4Km	Nil	11	5144
8 1	Nuaga on	Nuagaon	Nuagaon	Pucca Road- 1 K.M	Nil	7	4719
8 2		Nuagaon	Korada	Pucca Road- 3 K.M	Cyclone affected	10	4844
8 3		Nuagaon	Sorada	Pucca Road- 7 K.M	Cyclone affected	3	4903
8 4		Nuagaon	Sikida	Pucca Road- 4 K.M & kacha Road- 4 K.M	Cyclone affected	8	3062
8 5		Nuagaon	Udayapur	Pucca Road- 7 K.M	Cyclone affected	11	3452
8		Nuagaon	Jakeda	Kachha Road- 11 K.M	Cyclone	23	2643



6					affected		
87		Nuagaon	Kaptapalli	Kachha Road- 20 K.M & Pucca Road- 6 K.m	Cyclone affected	24	2442
88		Nuagaon	Gumi	Kachha Road-20 K.M Pucca Road- 10 K.M	Cyclone affected	14	3724
89		Nuagaon	Bahadajhola	Pucca Road-26 K.M	Cyclone affected	4	6639
90		Nuagaon	Beruanbari	Pucca Road-32 KM	Cyclone affected	17	5628
91		Nuagaon	Haripur	Pucca Road-30 KM	Cyclone affected	5	2987
92		Nuagaon	Singarapalli	Pucca Road- 16KM	Cyclone affected	11	5893
92		Nuagaon	Gateri	Pucca Road- 13 K.M	Cyclone affected	10	3375
93		Nuagaon	Mahipur	Pucca Road- 10 K.M	Cyclone affected	4	5414
94		Nuagaon	Durudura	Pucca Road- 13 K.M	Cyclone affected	11	6144
95		Nuagaon	Khandugaoon	Pucca Road- 13 K.M	Cyclone affected	4	2504
96	Nuagaon	Nuagaon	Chahali	Pucca Road- 10 K.M & Kacha Road- 3 K.M	Cyclone affected	3	2890
97		Nuagaon	Maichheli	Pucca Road- 7 K.M	Cyclone affected	9	4449
98		Nuagaon	Dhenkena	Pucca Road- 19 K.M	Cyclone affected	5	3522
99		Nuagaon	Malisahi	Pucca Road- 10 K.M & Kacha Road- 5 K.M	Cyclone affected	14	6062
100		Nuagaon	Badagotha	Pucca Road- 12 K.M	Cyclone affected	9	4369
101		Nuagaon	Paradhipi	Pucca Road- 7 K.M & Kacha Road- 10 K.M	Rough Road and cyclone affected	11	3588
102		Odagaon	Sunamuhin	Pucca Road- 16	Nil	9	6073
103		Odagaon	Kural	Pucca Road- 9	Nil	6	8358
1		Odagaon	Panderipad	Pucca Road- 8	Nil	4	3768

04	Odagaon		a				
105		Odagaon	Pantikhari	Pucca Road- 4	Nil	5	3519
106		Odagaon	Rabigadia	Pucca Road- 7	Nil	9	5144
107		Odagaon	Korapitha	Pucca Road- 5	Nil	3	2083
108		Odagaon	Saradhapur	Pucca Road- 10	Nil	8	4103
109		Odagaon	Bhadikila	Pucca Road- 12	Nil	3	2953
110		Odagaon	Magarabandha	Pucca Road- 15	Nil	8	5147
111		Odagaon	Gotisahi	Pucca Road- 24	Nil	9	5411
112		Odagaon	Solpata	Pucca Road- 25	Nil	3	2698
113		Odagaon	Dimisar	Pucca Road- 24	Flood affected	2	5144
114	Odagaon	Odagaon	Sarankul	Pucca Road- 15	Nil	7	6623
115	Odagaon	Odagaon	Nandighore	Pucca Road- 6	Nil	3	5124
116		Odagaon	Areda	Pucca Road- 8	Flood affected	4	2898
117		Odagaon	Odagaon	Pucca Road- 1	Nil	4	6450
118		Odagaon	Dalak	Pucca Road- 2	Nil	4	5491
1		Odagaon	Rabara	Pucca Road- 4	Flood	3	2159

1 9			affected		
1 2 0	Odagaon	Ranganipatana	Pucca Road- 3	Nil	6 4577
1 2 1	Odagaon	Komanda	Pucca Road- 8	Cyclone affected	6 4907
1 2 2	Odagaon	Banthapur	Pucca Road- 16	Cyclone affected	15 3094
1 2 3	Odagaon	Goudaput	Pucca Road- 12	Cyclone affected	14 4601
1 2 4	Odagaon	Godipalli	Pucca Road- 10	Nil	3 5299
1 2 5	Odagaon	P.Manpur	Pucca Road- 8	Nil	2 4325
1 2 6	Odagaon	Hariharpur	Pucca Road- 14	Flood affected	5 6360
1 2 7	Odagaon	Sikharpur	Pucca Road- 17	Flood affected	1 5216
1 2 8	Odagaon	Barasahi	Pucca Road- 16	Cyclone affected	5 3324
1 2 9	Odagaon	Golagaon	Pucca Road- 22	Nil	2 3130
1 3 0	Odagaon	Kajalaipalli	Pucca Road- 25	Cyclone affected	10 3618
1 3 1	Odagaon	Bhaliadihi	Pucca Road- 24	Nil	3 3035
1 3 2	Odagaon	Panchumu	Pucca Road- 28	Nil	6 3657
1 3 3	Odagaon	Godipada	Pucca Road- 26	Cyclone affected	3 5590
1	Odagaon	Haridaband	Pucca Road- 29	Nil	3 2520

3			ha				
4							
1		Odagaon	Angisingi	Pucca Road- 19	Flood affected	2	2888
3							
5		Odagaon	Badagorad a	Pucca Road- 21	Flood affected	3	3335
1							
3		Odagaon	Giridipalli	Pucca Road- 11	Nil	8	3407
7							
1		Odagaon	Rohibanka	Pucca Road- 10	Cyclone affected	7	4785
3							
8		Odagaon	Sakeri	Pucca Road- 8	Nil	6	4437
1							
3							
9							

### 9.3 Resources available : Response force & Volunteers

Sl. No	Response Force/	Capacity (In Nos.)	No. of trained person			Name of Nodal Person	Contact Details (Mobile/Phone)
			Search /Rescue	First Aid	Relief line Clearance		
1	Police	596	-	-	-	Sridhar Pani	94373 60590
2	Home Guards	325	-	-	-	Sgt. Sanjay Kumar Barik	88957 26481
3	NCC	400	-	-	-	Capt. Bhabani Prasad Hota	94377 62354
4	NSS	1160	-	-	-	Dr. (Mrs.) Surekha S. Swain	0674 2581515 (O)
5	NYK	2909	-	-	-	Basanta Kumar Mishra	94372 03908
6	Fire	56	56	56	56	Balaram Pradhan	94370 66085
7	Red Cross	40	02	40	4	Jaminikrushna Pattanaik	94372 87001

#### 4 Preparedness at District level:

Preparedness is the state of readiness to deal with a threatening disaster situation or disaster and the effects of thereof. Those who are unaware & unprepared generally get affected more due to their lack of knowledge and physiological pressure. Hitherto, the approach towards coping the effects of disasters has been post-disaster management, involving many problems

related to law and order, evacuation, communications, search and rescue, fire-fighting, medical, and psychiatric assistance, provisions of relief and shelters etc. After initial trauma, next phase starts with long-term reconstruction planning which takes about 5 to 6 years to normalize the life-style in a particular area.

In view of these problems the district administration, has prepared a comprehensive plan. The plan detailed out preparedness strategy under which communities and district authorities would be prepared so that level of destruction and unnecessarily delay in relief and response can be reduced. The preparedness measures include setting up disaster relief machinery, formulation of community preparedness plans, training to the specific groups and earmarking funds for relief operations.

### **Components of Community Preparedness Plan**

Several previous attempts have been made by researchers to measure community preparedness within various indicators. Some of the important components of measuring preparedness are given below:

1. **Physical Safety:** i.e. how safe community members are in view of the physical danger from these hazards? The parameters essentially tries to measure how effective structural mitigation measures are e.g. resistance of building structures for earthquakes, availability of safe shelters and its capacity etc.
2. **Hazard awareness:** i.e. awareness level about hazards which have a reasonably higher probability of occurrence
3. **Organization preparedness:** i.e. how far the community is organized to face disaster i.e. existence of committee at community level, task forces, and volunteers of civil defense and other local volunteers, trained disaster management teams and community disaster management plan etc.
4. **Infrastructure and services:** which tries to measure current state of these services and how well restoring critical services as and when disruptions occur.
5. **Recovery ability:** i.e. ability of the community members to recover from the impact of the hazard
6. **Physical environment:** i.e. state of environment to face hazards e.g. Condition of sub-surface aquifers and vegetation etc
7. **Social capital:** i.e. degree to which social networking and cooperation exists among community members.
8. **Psychological preparedness:** i.e. how safe and prepared do community members feel in view of these hazards
9. **Cultural capital:** i.e. cultural richness such as existence, recognition and use of traditional mechanism to cope with such disasters
10. **Household preparedness:** i.e. preparedness at a house hold members

### **Components of Administrative Preparedness**

Administrative preparedness is another very important issue which helps in reducing relief and response time in a disaster situation. Preparedness plan is based on below-given components

1. Operation readiness of facilities, equipments and stores in advance
2. Maintaining response inventory of equipments and materials required for response
3. Assignment of responsibilities to agencies and organizations

4. Management training of crisis group members, desk officers and officers of respective departments likely to be assigned management duties
5. Specialized trainings of district disaster committee members, officials, community organizations through seminars and workshop
6. Training of taskforces
7. Raising community awareness
8. Improving response mechanism through conducting practice drills etc
11. Annual updating of District and community level plans

Task	Activity
District Emergency operation Centre (DEOC)	<ul style="list-style-type: none"> <li>• Test Checkup of all communication Interfaces in regular interval</li> <li>• Proper manning of the Control Room as per Para-10 of the Odisha Relief Code</li> <li>• A dedicated vehicle must be earmarked for Control Room</li> </ul>
Upward & Downward Communication	<ul style="list-style-type: none"> <li>• Have a list of Nodal person with contact details</li> <li>• Establish regular linkages with all important stakeholders</li> <li>• Contact SEOC regularly</li> <li>• Standard Operating Procedures for various departments are operationalised</li> </ul>
Meeting of DDMA (Heads of the department & stakeholder)	<ul style="list-style-type: none"> <li>• DDMA must meet twice every year &amp; before any disaster</li> <li>• Fix time &amp; venue for regular Preparedness meeting to Assess preparedness of District /Department /Civil Society /Block Community /Family /Individual level regularly</li> <li>• Circulate the minutes of the meeting with clear-cut role &amp; responsibility</li> </ul>
Capacity Building	<ul style="list-style-type: none"> <li>• Identifying &amp; designating Nodal Officer for different Dept.</li> <li>• Capacity building &amp; skill upgradation of ODRAF/Fire services/ Police/Home Guard</li> <li>• Identify Volunteer like Civil Defense/Cyclone shelter Task Force/NCC/NSS/Scout &amp; Guide &amp; train them on Search &amp; Rescue, First aid, evacuation etc.</li> <li>• Take stake of required materials for search &amp; rescue, first aid, casualty management, evacuation, relief etc. &amp; update IDRN portal regularly</li> <li>• Assess preparedness through Mock drill at District, Block &amp; Community level</li> </ul>
Shelter Management	<ul style="list-style-type: none"> <li>• Take necessary steps for operation &amp; maintenance of shelters</li> <li>• Test Check of various Equipment at shelter level &amp; repair of the defective ones</li> <li>• Ensure regular meeting of Shelter committee</li> <li>• Assess Shelter level preparedness through Mock drill I</li> </ul>
Planning & Reporting	<ul style="list-style-type: none"> <li>• Collect &amp; transmit Rain fall data regularly</li> <li>• Collect &amp; transmit weather report regularly</li> <li>• Monitor preparedness measures undertaken at the district levels including simulation exercises undertaken by various departments</li> </ul>

	<ul style="list-style-type: none"> <li>• Ensure preparation of Disaster Management Plans &amp; Safety plans at all levels</li> <li>• DDMP is operationalised in the district</li> <li>• Ensure that all departments/ blocks continue to update DDMP on a regular basis</li> <li>• Integrate the District plan with block &amp; Village disaster management Plans</li> <li>• Capacity building of all Stake holders</li> <li>• Develop healthy media partnership</li> </ul>
--	--

### 9.5 Preparedness at Community Level

Task	Activity
Early Warning Dissemination	<ul style="list-style-type: none"> <li>• Build regular linkages with BEOC &amp; DEOC</li> <li>• Test Check of various Equipment at shelter level &amp; repair of the defective ones</li> <li>• Keep updates from BEOC/DEOC</li> <li>• Monitor &amp; Transmit updates to BEOC</li> <li>• Supply required information to BEOC &amp; DEOC</li> </ul>
Ensuring Preparedness	<ul style="list-style-type: none"> <li>• Have a list of Nodal person deployed in the village with contact details</li> <li>• Preparation of resource &amp; vulnerability map</li> <li>• Identification of safer routes &amp; shelters</li> <li>• Identify possible ways to reach persons like Farmers/Fisherman/NTFP collectors etc. who ventures into fields, sea &amp; forest respectively</li> <li>• Build teams from among the task force on Search &amp; Rescue, First aid, Damage &amp; loss assessment</li> <li>• Assess preparedness at Family/Individual level</li> <li>• Test Check-up of equipment's</li> </ul>
Planning & Reporting	<ul style="list-style-type: none"> <li>• Understand Local dynamics exposed &amp; vulnerable to different disaster</li> <li>• local Social Economic &amp; weather conditions</li> <li>• Develop Village DM plan</li> <li>• List of emergency contact Nos. &amp; display it in Centre places.</li> <li>• Participate in the activities of Preparing village Disaster Management, developing Safety plans, Capacity building Programmes &amp; Mock Drills</li> </ul>
Shelter Management	<ul style="list-style-type: none"> <li>• Management &amp; maintenance of the MCS &amp; FCS constructed in the vicinity</li> <li>• Maintenance of the emergency equipments available at the shelter</li> <li>• Coordination with all the members &amp; ensure regular committee meetings conducted &amp; sharing meeting minutes with DEOC/ BEOC</li> <li>• Coordination with DEOC/ BEOC for conducting capacity building exercise &amp; mock drill</li> </ul>

## 9.6 Preparedness at Family Level

Task	Activity
Warning Communication	<ul style="list-style-type: none"> <li>List the minimum Important requirements Keep all the important Documents in a water proof polythene</li> <li>Record the Safe &amp; alternative routes to shelter</li> <li>Keep News update in Radio/TV</li> </ul>
Preparedness	<ul style="list-style-type: none"> <li>Always keep in readiness a “Ready to go Emergency Kit” containing Dry food (for 72 hours x Family member), Drinking water (2ltr/per person per day), Hand wash/soap, Important Documents/Valuables, Whistle/match box/lighter/ torch/battery/ umbrella, Mobile &amp; charger / radio</li> <li>Family must have a “Ready to go First Aid Kit” containing Iodine/ Band aids/ Cotton/ Medicines/ ORS/ ointments/ scissor/ halogens etc.</li> <li>Assess preparedness on a regular basis by checking Radio/Mobile/ Emergency Kit/First Aid Kit/Fuels &amp; Kerosene (as per need)</li> <li>Replace the damaged outdated or expired materials with new ones</li> <li>Display of all emergency contact numbers at a well accessible location of the house</li> </ul>
Capacity Building	<ul style="list-style-type: none"> <li>Participate &amp; involve in the activities of village disaster Management plan, preparation of Safety plans, participate in Capacity building Programmes &amp; involve in Mock Drills</li> </ul>

## 9.7 Preparedness at Individual Level

Task	Activity
Early Warning Dissemination	<ul style="list-style-type: none"> <li>List &amp; keep a ready to go minimum Important requirements</li> <li>Record the Safe &amp; alternative routes to shelter</li> <li>Keep News update in Radio/TV</li> </ul>
Ensuring Preparedness	<ul style="list-style-type: none"> <li>Every individual/children must have a Personal Identity information like a copy of Aadhar card/ Voter ID / School Identity Card &amp; Contact numbers of Preferably two who can be contacted in time of emergency</li> <li>Family members especially kids must be sensitized about family gathering point during disaster &amp; crowded places</li> <li>Assess preparedness on a regular basis by checking Radio/Mobile/ Emergency Kit/First Aid Kit/Fuels &amp; Kerosene (as per need)</li> </ul>
Capacity development	<ul style="list-style-type: none"> <li>Participate &amp; involve in the activities of</li> <li>Disaster Management</li> <li>Safety plans</li> <li>Capacity building Programmes</li> <li>Mock Drills &amp; FAMEX</li> </ul>



## 9.8 Preparedness of Departments

Name of the Department	Normal Time
Collector/ADM / Emergency Officer	<ul style="list-style-type: none"> <li>• Ensure regular meetings of District Disaster Management Authority</li> <li>• Develop &amp; update Disaster Management Plan, carry out Hazard analysis in the district</li> <li>• Identify safe alternate routes to cyclone shelters.</li> <li>• Keep a list of Contacts of EoCs, Nodal officer of different departments, Important stake holders, Village leaders, shelters</li> <li>• List of Relief lines &amp; storage places</li> <li>• List &amp; maintenance of SAR equipment</li> <li>• Capacity building of stakeholders &amp; volunteers</li> <li>• Assess preparedness through Mock Drills for different disasters at district department, block &amp; community level</li> <li>• Adopt sustainable mitigation measures</li> <li>• Integrate DM &amp; DRR features in development programmes</li> </ul>
CDMO	<ul style="list-style-type: none"> <li>• Disaster Management Plans &amp; Safety plans for Hospitals</li> <li>• Capacity building of Medical &amp; Para Medical Staffs</li> <li>• Assess preparedness through Mock Drills &amp; familiar exercises</li> <li>• Integrate department plans with plans with Village &amp; Block Plans and development programmes</li> <li>• Develop media partnership</li> <li>• Develop capacity of hospitals with advance equipment, proper manning &amp; disaster resilient infrastructures &amp; review and update precautionary measures &amp; procedures</li> <li>• Orient field staff with standards of services, procedures including tagging</li> <li>• Ensure that stakeholders are aware about the emergency facilities/ resources available at each hospital</li> </ul>
Superintendent of Police (SP)	<ul style="list-style-type: none"> <li>• Prepare &amp; update DM plan especially identifying the sensitive areas with the active involvement of all concerned line departments &amp; local bodies in the district</li> <li>• Prepare a deployment plan for the police force, based on the needs of the most vulnerable &amp; sensitive areas</li> <li>• Formation of search &amp; rescue team &amp; take necessary steps for the training &amp; capacity building of teams</li> <li>• Develop emergency traffic plan including detail mapping with focus on strategic points, which may be used at the time of incident for safe transporting of personnel, resources and relief goods to and from the affected area</li> <li>• Develop communication protocols for responding during disasters eg designate separate channels for rescue, relief for example</li> <li>• To conduct mock exercises with various stakeholders &amp; test and update their different plans</li> <li>• Keep the police vehicles &amp; other modes of transport in readiness for deployment of police</li> <li>• Review &amp; update emergency measures &amp; procedures &amp; ascertain</li> </ul>

	with staff the precautions that have been taken to protect equipment
EE- RWSS	<ul style="list-style-type: none"> <li>• RWSS must develop a disaster management plan to tackle any kind of disaster &amp; share with DDMA</li> <li>• Keeping the structures, plants, machinery, equipments &amp; other facilities in an optimum working order</li> <li>• Develop manuals on water scarcity, resources of safe drinking water etc as a part of preparedness measure</li> <li>• Will coordinate with Block DEE/ Panchayat AE/ Village JE on vulnerability analysis to various forms of disaster with close support from VWSC</li> <li>• Must support DDMA on overall coordination of emergency water &amp; sanitation response</li> <li>• Coordinate vulnerability hazard analysis exercise conducted in the district</li> <li>• An inventory/ check list of water supply &amp; sanitation resources in the district will be listed out &amp; updated regularly</li> <li>• All the Executive Engineers/ AEEs should be instructed to check up the PWS schemes which are prone to disasters in their jurisdiction &amp; compile a report on water supply position of the concerned area &amp; present before DDMA</li> <li>• Ensure stock piling of supplies like water purification tablets, essential spare parts, etc</li> </ul>
EE- Irrigation	<ul style="list-style-type: none"> <li>• Prepare &amp; update the disaster risk map of the district with focus on vulnerability &amp; risk analysis of the critical infrastructure related to irrigation</li> <li>• Set up the protocol for exchange of information with Disaster Control Rooms at District, State &amp; National levels</li> <li>• Undertake channel improvement for rivers, nullahs &amp; canals to the extent possible to improve flow of water</li> <li>• Preparation of contingency plan for the maintenance &amp; repair of Bundhs &amp; embankments</li> <li>• To take up drought prevention &amp; mitigation measures</li> <li>• Plan for providing irrigation facility to farmers during drought</li> <li>• Commence timely repair of critical bundhs before &amp; after monsoons, after surveying the damages &amp; ensure the completion within the stipulated time</li> <li>• Check all the siphons &amp; regulators on the bundhs &amp; canals &amp; cleaning before monsoon</li> <li>• Creation of assured irrigation facilities by constructing check dams, water storage tanks (ahars) and safe water channels (pynes)</li> <li>• Promotions of water shed management in hilly areas</li> <li>• Encouraging rooftop water harvesting in plain as well as hilly areas</li> <li>• Construction of community based water storage facilities like ponds</li> <li>• Promotion of research in water conservation and management in the drought affected areas</li> </ul>
DDA- Agriculture	<ul style="list-style-type: none"> <li>• Prepare HRV analysis of the district &amp; develop contingency plan by taking up appropriate measures accordingly for the agriculture sector</li> </ul>

	<ul style="list-style-type: none"> <li>• Timely assessment of drought situation of the district &amp; sharing update with DDMA</li> <li>• To update information regarding the area under various types of crops, the progress of agriculture operations &amp; the growth of crops sown during Khariff season linked to the advance of monsoons</li> <li>• A pest &amp; disease monitoring system should be developed to ensure that a full picture of risks is maintained</li> <li>• Preparation of action plan to meet scarcity conditions that accounts commencement of relief works, primarily fodder for the cattle, crop contingency plan etc</li> <li>• Continue educating farmers on soil &amp; water conservation technologies through implementation of watershed projects &amp; know-how of drought resistant crops</li> <li>• Develop a pest &amp; disease monitoring system so that timely steps can be taken to reduce damage to crops</li> <li>• Suggest varieties of seeds &amp; cropping patterns, which can reduce losses &amp; risk to famers</li> </ul>
EE- Rural Works	<ul style="list-style-type: none"> <li>• Should have master plans for the entire rural road network in the digitized form &amp; for roads devolved to PRIs, simple inventory details (length, width, cross drainage works) &amp; visual based condition surveys may be carried out</li> <li>• Construction of ODR, VR bridges &amp; culverts keeping in view the vulnerability of the area &amp; by putting mitigation measures in consultation with DMD, Water Resources &amp; MI department</li> <li>• Ensure disaster resistant technological practices in construction of critical infrastructures</li> <li>• Off-carriageway routine maintenance &amp; repair of rural roads &amp; bridges involve activities like restoration of rain cuts on shoulders &amp; side slopes, dressing of berms, removing silt &amp; debris from drains &amp; clearance of vegetation growth in the waterway passage of culverts &amp; bridges etc</li> <li>• Enhance safety through maintenance (open to movement of traffic, cautionary signs near speed breaker, roads signs, pavement markings etc)</li> <li>• Keeping in view the hazard profile of the area make preparations &amp; keep ready man &amp; materials for the reconstruction of roads, bridges &amp; culverts to of restoration movement</li> <li>• Undertake training &amp; capacity building of staff, elected representatives &amp; other officials</li> </ul>
EE- Public Works	<ul style="list-style-type: none"> <li>• Preparation, updation &amp; review of the Disaster Management plan &amp; to conduct HRV analysis of the district</li> <li>• Ensure technology transfer to local artisans, builders, engineers on how to make better structures should be a part of reconstruction exercise</li> <li>• Ensure all the stakeholders involvement in reconstruction exercise</li> <li>• Construction &amp; repair of roads, bridges, culverts in the district including construction &amp; repair of public buildings of the district</li> <li>• Provide regular capacity building / training for staffs to undertake vulnerability assessment of critical lifelines, develop mitigation options</li> </ul>

	<ul style="list-style-type: none"> <li>• Periodical inspection of the buildings, residences, high rise buildings under their control</li> <li>• Maintain the departmental equipments such as bulldozers, tractors, water tankers, dumpers, earthmovers excavator, generators, cutters etc; which can be used during emergency</li> </ul>
DTO-Telecom	<ul style="list-style-type: none"> <li>• Inspect the telephone exchanges/ sub-exchanges in the damage prone area at every 3 months</li> <li>• Action plan for repairs/ alternative arrangement in case of disruption of telephone lien &amp; microwave towers</li> <li>• To ensure that the telephone lines at the shelters, emergency hospitals, police stations, control room &amp; other vital places of emergency services, which can be used during disaster are not disrupted</li> <li>• Assess the different disaster scenarios &amp; match the communication needs with the available resources</li> <li>• Assess the needs &amp; capabilities of the response personnel, relief officers, NGOs &amp; other critical users of communication means</li> <li>• Perform periodic, well documented &amp; effective tests on the procedures &amp; equipments used during emergencies</li> <li>• To mobilize deployable satellite terminals &amp; satellite phones in inaccessible &amp; remote area</li> <li>• To organise &amp; conduct awareness campaigns on the use of communications systems during disaster</li> </ul>
CDVO	<ul style="list-style-type: none"> <li>• Develop &amp; quarterly update the DM plan that includes the contingency action plan for the department based on the HVRC analysis</li> <li>• Review &amp; update precautionary measures &amp; precautions that have been taken to protect equipments</li> <li>• Prepare a list of water borne diseases that are preventable by vaccination &amp; publicize the list of common ailments in disaster with possible precautions</li> <li>• Undertake fodder assessment &amp; develop contingency plan in case of drought &amp; drought like conditions</li> <li>• Arrangement of repairs/ alternative options in case the facilities related to animal husbandry &amp; veterinary services disrupted</li> <li>• Capacity building of staffs &amp; farmers in regular intervals on dealing with livestock during disaster</li> <li>• Undertake campaigns in the drought affected areas to increase the awareness of the farmers about cattle health issues related to fodder &amp; feed, vitamins &amp; minerals &amp; sanitation etc</li> </ul>
RTO/MVI	<ul style="list-style-type: none"> <li>• Develop &amp; update Disaster Management plan that includes the contingency action plan for the department based on HVRC analysis</li> <li>• Prepare a list of vehicles- trucks, buses, jeeps, tractors, etc of the Govt. &amp; private agencies in the district &amp; share with DEOC &amp; DDMA</li> <li>• Issue standing instructions to bus, truck owner's association to ensure availability of vehicles during the time emergency</li> <li>• Ensure connectivity of all GPs/ villages with transport services</li> </ul>
DFO- Territory & Forest	<ul style="list-style-type: none"> <li>• Develop &amp; update Disaster Management plan &amp; HRV analysis of forests of the district</li> </ul>

	<ul style="list-style-type: none"> <li>• To undertake effective forest management services</li> <li>• Check erosion &amp; management of environment infrastructure of the district</li> <li>• Protection &amp; sustainable use of natural resources</li> <li>• Educate the mass on environment protection &amp; to prevent forest fire in the district</li> <li>• Support income generation activities under JFM scheme</li> <li>• Arrangement of alternative source of drinking water for wildlife during scorching summer</li> <li>• Identification of areas that could be opened or made available for grazing or fodder collection in case of disaster</li> <li>• Ensure plantation to the maximum possible extent</li> <li>• Implementation of social forestry scheme in mission mode</li> <li>• Preparation of wild life protection programme &amp; activities during various disaster related crisis</li> </ul>
Railway	<ul style="list-style-type: none"> <li>• Develop &amp; update Disaster Management plan &amp; HRV analysis of the terrain</li> <li>• Management &amp; maintenance of the Self Propelled Accident Relief Train (SPART) to deal with crisis/ disaster</li> <li>• Provision of emergency escape route</li> <li>• Capacity building of staffs, search &amp; rescue teams dealing with different disasters</li> <li>• Strengthening of railway networks</li> <li>• Preparation to provide better facilities</li> <li>• Expansion of resources to meet requirements in major accidents</li> <li>• Conducting mock drills with communities at accident prone areas on communication, early response, search &amp; rescue of victims</li> </ul>
EE- Electricity	<ul style="list-style-type: none"> <li>• Prepare hazard/ disaster specific contingency plan of the district</li> <li>• Ensure 24*7 supply of electricity to public water sources require electricity</li> <li>• Undertake risk assessment of the lifeline infrastructure (generation, transmission &amp; distribution systems) to hazard risks &amp; address through mitigation measures</li> <li>• Provide adequate power supplies to the consumers in usual as well disaster environments</li> <li>• Protection of power stations from disaster by raising the height of compound d walls, arrange gunny bags, install pump sets for drainage of water etc</li> </ul>
EE - PHED	<ul style="list-style-type: none"> <li>• Formulation of Public Health Engineering related programme &amp; activities by intonating them with hazard specific preventive &amp; mitigation measures</li> <li>• Creation of stocks of installation materials at the district level for use in emergency</li> <li>• Capacity building of technical assistance team to hasten the installation during emergency</li> <li>• Strategizing the installation of hand-pumps etc with hazard profile of the area in mind</li> <li>• Keep a track of ground water level &amp; having a fresh look at the facilities created as a part of the programme &amp; activities</li> <li>• Organising interaction with GPs for having proper sanitation</li> </ul>

	<p>facilities &amp; providing them support &amp; guidance in planning, implementation &amp; maintenance of the same</p> <ul style="list-style-type: none"> <li>• To ensure safe hygiene through Total Sanitation Campaign (TCS)</li> <li>• Providing safe drinking water to all the schools located in rural areas</li> <li>• procurement, upkeep &amp; maintenance of sanitation equipment for use in emergencies</li> </ul>
DEO- School & Mass Education	<ul style="list-style-type: none"> <li>• Incorporate disaster management into education curriculum of schools</li> <li>• Maintain &amp; ensure school facilities across the district can stand safe from known hazards &amp; can be used during &amp; post disaster environment</li> <li>• Identify/ Designate school buildings &amp; infrastructure for providing shelter during emergency situations</li> <li>• Making adequate arrangements for getting hand pumps installed, storage facility created, toilet &amp; bathrooms built in those schools where communities do take shelter during disaster</li> <li>• Ensure necessary facilities built up to cater support to the evacuated</li> <li>• Undertake training &amp; capacity building initiatives &amp; develop a resource pool of teachers &amp; students trained in DM</li> <li>• Conduct mock drills in school in coordination with fire, police &amp; R &amp; DM dept</li> <li>• Construction of earthquake resilient school buildings</li> </ul>
DEO - Higher Secondary Education	<ul style="list-style-type: none"> <li>• Incorporate disaster management into education curriculum of colleges</li> <li>• Maintain &amp; ensure infrastructure &amp; other facilities across the district can stand safe from known hazards &amp; can be used during &amp; post disaster environment</li> <li>• Identify/ Designate college buildings &amp; infrastructure for providing shelter during emergency situations.</li> <li>• Making adequate arrangements for getting hand pumps installed, storage facility created, toilet &amp; bathrooms built in those schools where communities do take shelter during disaster</li> <li>• Ensure necessary facilities built up to cater support to the evacuated</li> <li>• Undertake training &amp; capacity building initiatives &amp; develop a resource pool of lecturers &amp; students trained in DM</li> <li>• Coordinate with Nehru Yuva Kendra volunteers &amp; locality based youth clubs &amp; undertake joint exercise in escort services, relief works, establishment of community kitchen &amp; taking care of children, women, old &amp; sick</li> <li>• Conduct mock drills in school in coordination with fire, police &amp; R &amp; DM dept</li> <li>• Construction of earthquake resilient buildings</li> </ul>
CSO- Food & Civil Supplies	<ul style="list-style-type: none"> <li>• Maintain adequate stock of food supplies &amp; ensure food security in the district</li> <li>• Identification of supply of food needs to be dispatched in case of declaration of disaster</li> <li>• Arrangement of community kitchens during disaster</li> <li>• Build reserve stock of supplies in most vulnerable &amp; difficult to</li> </ul>

	access regions of the district • Implementation of food security act effectively
DIPRO- Information & Public Relation	• Undertake education & awareness programmes among masses, build societal awareness • Take steps towards enhancing department level preparedness to HRV in the district • Capacity building of media houses on the coverage, reporting, flow of information, SOP during disaster situation • Preparation of information sharing/ dissemination protocol/ guideline & sharing with line department



## CHAPTER-10

# Response

**Disaster response** is the second phase of the disaster management cycle. It consists of a number of elements, for example;-

- Warning/ evacuation
- Search and rescue
- Providing immediate assistance
- Assessing damage & continuing assistance
- And the immediate restoration of infrastructure

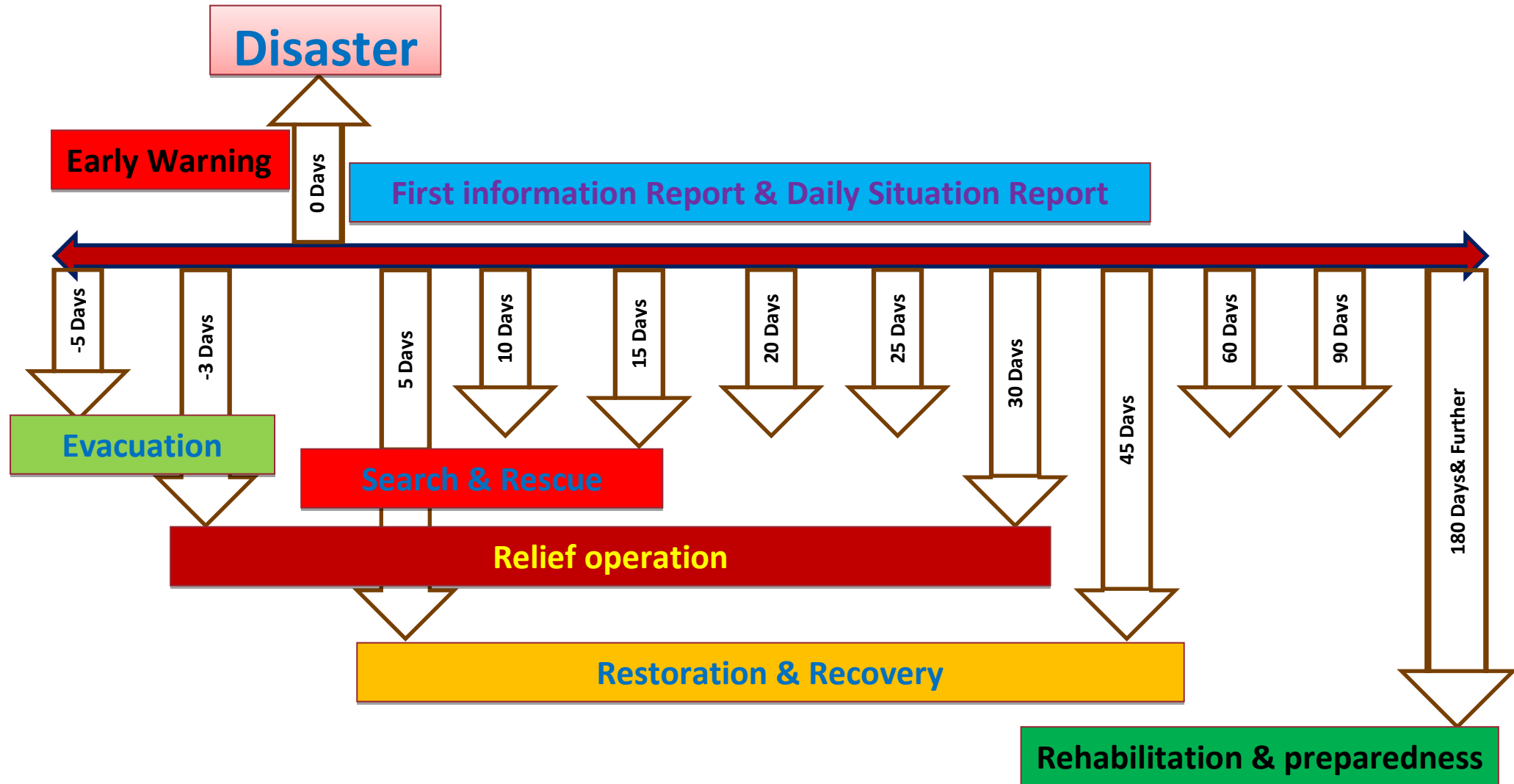
The aim of emergency response is to provide immediate assistance to maintain life, improve health and support the morale of the affected population. Such assistance may range from providing specific but limited aid, such as assisting refugees with transport, temporary shelter, and food, to establishing semi-permanent settlement in camps and other locations. It also may involve initial repairs to damaged infrastructure.

Response refers to activities done for handling disaster to bring the situation to normalcy not exceeding fifteen days from the abatement of disaster. The onset of an emergency creates the need for time sensitive actions to save life and property, reduce hardships and suffering, and restore essential life support and community systems, to mitigate further damage or loss and provide the foundation for subsequent recovery. Effective response planning requires realistic identification of likely response functions, assignment of specific tasks to individual response agencies, identification of equipment, supplies and personnel required by the response agencies for performing the assigned tasks. A response plan essentially outlines the strategy and resources needed for search and rescue, evacuation, etc.

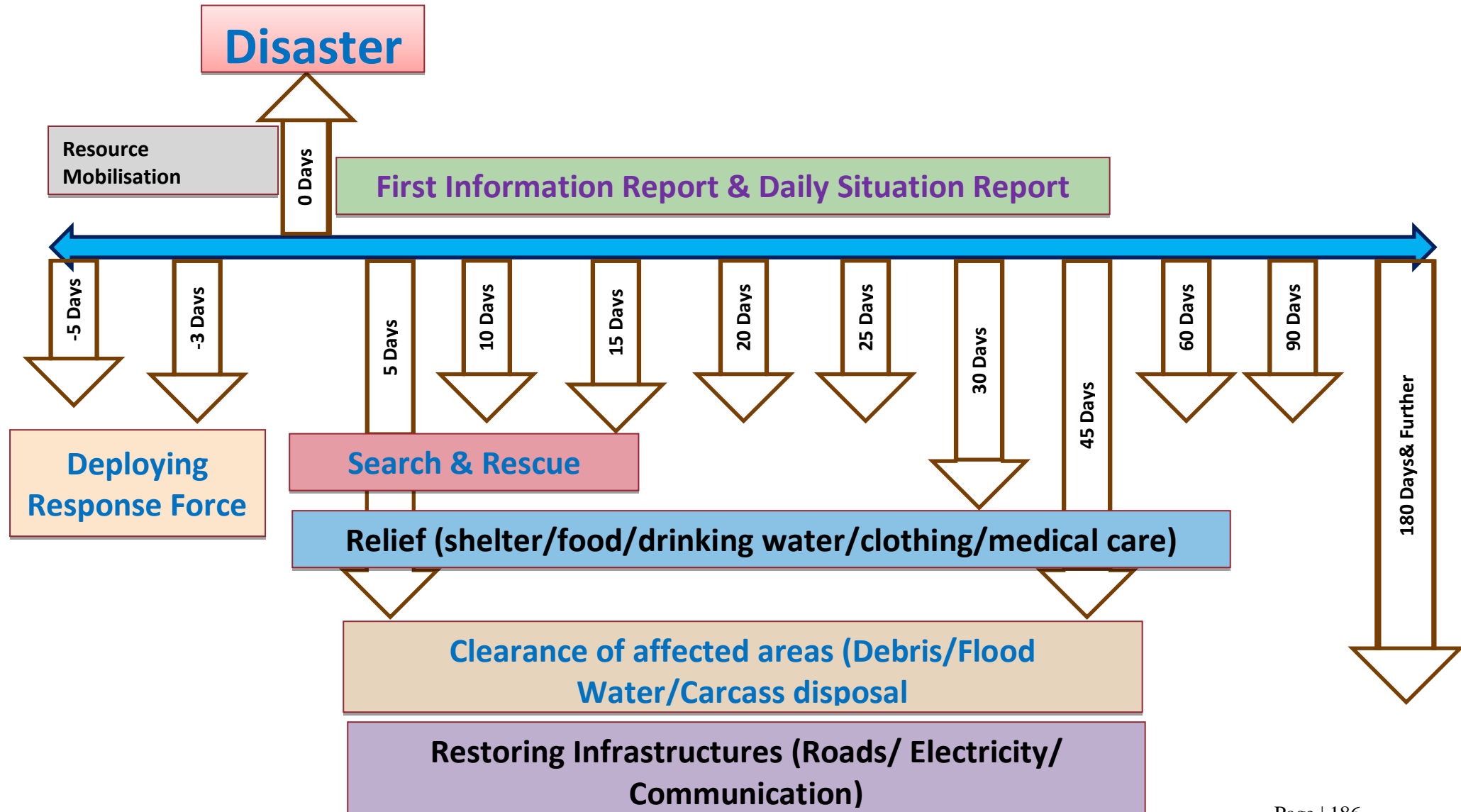
The focus in the response phase is on meeting the basic needs of the people until more permanent and sustainable solutions can be found. The main responsibility to address these needs and respond to a disaster lies with the government or governments in whose territory the disaster has occurred. In addition, Humanitarian organizations are often strongly present in this phase of the disaster management cycle, particularly in countries where the government lacks the resources to respond adequately to the needs.



## 10.1 Phases of Response : Timeline



## 10.2 Relief Management: Timeline



### 10.3 Response

#### District

Task	Activity
Warning Communication	<ul style="list-style-type: none"> <li>Warning dissemination to the list of Nodal person &amp; concerned BDOs</li> <li>Recording the receipt of information &amp; regular Status update</li> <li>Transmitting updates to SEOC in regular interval as instructed</li> </ul>
Meeting of DDMA (Heads of the department & stakeholder)	<ul style="list-style-type: none"> <li>Collector to take up a department coordination meeting &amp; distribute works among all the Departments</li> <li>Collector issues circular to keep Govt. offices open cancelling all holidays.</li> <li>A fixed time to be finalized every day for reporting at all level.</li> <li>A nodal officer is identified for media management</li> <li>Circulate the minutes of the meeting with clear-cut role &amp; responsibility</li> </ul>
Pre-positioning of staff, resources & Evacuation	<ul style="list-style-type: none"> <li>Identifying &amp; designating Nodal Officer for different stages of disaster &amp; affected areas.</li> <li>Positioning of ODRAF/NDRF/Fire services/ Police/Home Guard in the affected areas</li> <li>Pooling Volunteer services (Civil Defense/Task Force/NCC/NSS/Scout &amp; Guide)</li> <li>Take stake of required materials for search &amp; rescue, first aid, casualty management, evacuation, relief etc.</li> </ul>

	<ul style="list-style-type: none"> <li>• Make necessary arrangements of shelters for evacuation</li> <li>• Constitute a special team for special care to vulnerable section like Specially abled, Sr. Citizen, Pregnant &amp; lactating women, Infants &amp; children etc.</li> </ul>
Rersponse	<ul style="list-style-type: none"> <li>• EOCs to Ensure back up (Power/Fuel/internet/ Communication at Dist/Dept. &amp; Block levels</li> <li>• Response force under guidance of Nodal officers ensure complete Evacuation (Human/ Animal), carry out Search &amp; Rescue, clear relief lines,</li> <li>• Collector to submit requisition of vehicle/boat/ helicopters &amp; list of support from state &amp; Centre to all concerned authorities</li> <li>• CSO to store required relief materials (Chhuda. Gur, Dry Foods) in the nearby storage points</li> <li>• CDVO to store, transport &amp; distribute required fodders for animals to the affected areas</li> </ul>
	<ul style="list-style-type: none"> <li>• Cyclone shelter committee &amp; Village Disaster management committee to organize free kitchen in the shelters with help of revenue dept.</li> <li>• EE- RWSS &amp; CDMO to ensure supply of drinking water, disinfection of water &amp; maintain Health &amp; hygiene in the shelters</li> <li>• CDMO to carry out First aid &amp; casualty management</li> <li>• Collector to collect &amp; transmit First Information Report (FIR) &amp; Daily Situation Report as per requirement</li> </ul>

#### 10.4 Response : Community Level

Activity
<ul style="list-style-type: none"> <li>• DEOC to disseminate warning communication to BEOC &amp; Community</li> <li>• Response force to ensure Power/Fuel/internet/ Communication at Shelters back up</li> <li>• Supply Inspectors &amp; Marketing Inspectors to distribute relief materials with response force, Task force &amp; volunteers</li> <li>• Response force to carry out Search &amp; Rescue measures, Emergent relief operation, Relief line clearance, distribution of relief</li> <li>• Doctors to carry out First aid &amp; casualty management, Carcass disposal &amp; sufficient mortuary facility in the affected areas</li> </ul>

#### 10.5 Response: Family & Individual Level

Task	Activity
Response	<ul style="list-style-type: none"> <li>• Listen to the instruction of the response force &amp; warnings</li> <li>• Economic use of “Ready to go Emergency Kit” Ready to go First Aid Kit</li> <li>• Cooperate the response force/officers &amp; Render volunteer service if asked for</li> <li>• Maintain cleanliness &amp; hygiene at shelter</li> </ul>

### 10.6 Response: Standard Operating Procedures for Departments

Name of the Department	On Receiving Warning	Response time	Post Disaster
Collector/ADM / Emergency Officer	<ul style="list-style-type: none"> <li>• Review the situation in DDMC</li> <li>• Activate EOC &amp; Early Warning</li> <li>• Work distribution for operation</li> <li>• Circular to keep offices open</li> <li>• Arrange vehicle &amp; activate Evacuation (Normal/Forceful)</li> <li>• Communication to line departments for readiness</li> <li>• In touch with IMD/ SRC/ OSDMA for regular update about the situation</li> <li>• Arrangement of alternative communication, power supply etc</li> </ul>	<ul style="list-style-type: none"> <li>• Activate Search &amp; Rescue</li> <li>• Arrange temporary shelters</li> <li>• Arrange logistics in shelters</li> <li>• Workout financial estimates (evacuation / relief /recovery)</li> </ul>	<ul style="list-style-type: none"> <li>• Activate relief line clearance</li> <li>• Proper relief Distribution</li> <li>• Start damage assessment</li> <li>• Facilitate Ex-gratia &amp; Compensation</li> <li>• Start primary damage estimate</li> <li>• Pool resources for SAR/shifting of critical patients</li> </ul>
CDMO	<ul style="list-style-type: none"> <li>• Disseminate the alert to all concerned (Staff list) about the disaster, likely damages &amp; aftermath as well as the ways to protect life etc</li> <li>• Arrangement of medicine, First aid kits &amp; teams</li> <li>• Mobile Health units for inaccessible pockets</li> <li>• Identifying &amp; shifting patients requiring intensive care to safer places</li> </ul>	<ul style="list-style-type: none"> <li>• Mass Casualty Management units &amp; Triage</li> <li>• First Aid Centers</li> <li>• Medical surgical teams</li> <li>• Adequate mortuary facility</li> <li>• Measures to shift patients requiring intensive care</li> <li>• Pool of Blood donors (Preferably each group)</li> <li>• Additional laboratories</li> <li>• Sterilise large number of dressing pads to last for 4-5 days</li> </ul>	<ul style="list-style-type: none"> <li>• Psycho-Social Counseling</li> <li>• Post Disaster Disease surveillance system</li> <li>• Special attention to vulnerable section</li> <li>• Networking with &amp; promote treatment in Private Hospitals</li> <li>• Carcass Management &amp; Issuance of Death Certificate</li> </ul>

	<ul style="list-style-type: none"> <li>• Identify type of injuries/ illness expected &amp; drugs &amp; other items required &amp; accordingly ensuring the extra supply is obtained</li> <li>• Supply of medicines &amp; pre-positioning of medical teams to vulnerable areas</li> <li>• Vaccination for prevention of communicable diseases</li> <li>• Measures to dis –infect drinking water</li> <li>• Availability of Blood Banks/Ambulance</li> <li>• All valuable electrical equipments likely to be affected should be marked &amp; kept safe once the warning is received</li> </ul>	<ul style="list-style-type: none"> <li>• Carcass disposal team &amp; units</li> <li>• Develop a system of monitoring the outbreak of disease to ensure that timely measures can be initiated to check the loss</li> </ul>	
Superintendent of Police (SP)	<ul style="list-style-type: none"> <li>• Maintain line of communication as per the protocol</li> <li>• Disseminate the alert to all concerned</li> <li>• Ensure adequate personnel are available for response</li> <li>• Mobilise the response teams to hazard prone locations based on the warning information</li> <li>• Facilitate evacuation orders, enforcements/ monitor through police</li> <li>• Appointment of nodal officer in the control room</li> <li>• Ensure that evacuation order by the District/ State administration is carried</li> </ul>	<ul style="list-style-type: none"> <li>• Providing assistance to the District Emergency Operation Centre</li> <li>• Maintain law &amp; order and enforcement of traffic rules &amp; regulations at the disaster site</li> <li>• Review the situations at the department level &amp; organise reinforcements if required</li> <li>• Organising security at the relief camps</li> <li>• Deployment of trained forces &amp; search &amp; rescue for clearance of relief lines</li> <li>• Security of the transportation of the relief material</li> <li>• Dispatch police to systematically identify &amp; assist people &amp; communities in life threatening situations</li> </ul>	<ul style="list-style-type: none"> <li>• Maintain law &amp; order situation at the disaster site &amp; other places as required</li> <li>• Organising security at the relief camps</li> <li>• Managing enquiry centre &amp; emergency helpline</li> <li>• Providing escort services</li> <li>• Undertake search &amp; rescue operations</li> <li>• Provide security cover for VIP visits</li> <li>• Assist in management of deceased</li> <li>• Help injured people &amp; assist the</li> </ul>

	out <ul style="list-style-type: none"> <li>• Ensure functioning of all the police stations once the warning is received</li> <li>• Support the DDMA as when required</li> </ul>		community in organizing emergency transport of seriously injured to facility centres
EE- RWSS	<ul style="list-style-type: none"> <li>• Overall coordination of emergency water &amp; sanitation response</li> <li>• Deployment of team of trouble shooters at the site of incident to take preventive measures</li> <li>• Setting up emergency control room in the office for daily monitoring under the guidance of DDMA</li> <li>• AEEs/ AEs to check up the PWS schemes &amp; submit updated report on water supply situation</li> <li>• Arrange for procurement of emergency water &amp; sanitation materials</li> <li>• Maintain adequate stock of chlorine tablets &amp; bleaching powder</li> <li>• Safeguard pump stations from water logging</li> </ul>	<ul style="list-style-type: none"> <li>• Ensure supply of clean drinking water supply to affected areas</li> <li>• Arrangement of alternate water supply &amp; storage in all transit camps, feeding centers, relief camps, cattle camps etc till normal water supply is restored</li> <li>• Transportation of water with minimum wastage to affected areas</li> <li>• Ensure special care is taken of women with infants, kids, senior citizens, pregnant women etc</li> <li>• Ensure availability of adequate toilets to prevent further contamination of water sources</li> <li>• Ensure that the drinking water supplied conforms to the prescribed quality standards</li> <li>• Deployment of staffs from outside area if required</li> </ul>	<ul style="list-style-type: none"> <li>• Restoration of water supply &amp; sanitation infrastructures as per assessment</li> <li>• To enhance the reach of pipe water supply &amp; to make it sustainable</li> <li>• Identify unacceptable water resources &amp; take precautions to ensure that no one accessing those by posting the department guards or any other measures</li> </ul>
EE- Irrigation	<ul style="list-style-type: none"> <li>• Identification &amp; measure for critical bundhs</li> <li>• The emergency tool kits &amp; materials like empty cement bags, boulders, ropes, sand, wire mesh, shovels, etc be ready</li> </ul>	<ul style="list-style-type: none"> <li>• Round the clock inspection of bundhs, dams, irrigation channels, bridges, culverts etc</li> <li>• Survey of the blocked water ways &amp; opening up alternative channels for releasing excess water</li> </ul>	<ul style="list-style-type: none"> <li>• Immediate repairing of damaged infrastructure</li> <li>• Assessing the damage to small check dams &amp; removal of debris</li> <li>• providing alternative irrigation</li> </ul>



	with each technical assistant <ul style="list-style-type: none"> <li>• Designate one officer to be posted at areas warned to be hit by hazard</li> <li>• Ensure the wireless network &amp; all the flood stations are active</li> <li>• Secure all repairs/ under construction activity with sand bags, rock falls etc</li> <li>• Ensure that all rain gauge stations are functional &amp; arrangements have been made to report the readings</li> </ul>	<ul style="list-style-type: none"> <li>• Opening up alternate channels for releasing excess of water during disaster</li> <li>• Organise round the clock inspection of all the critical infrastructures</li> <li>• Periodic monitoring of water levels of check dams</li> <li>• Check the top of all the bundhs, if they have been cleared of encroachments &amp; motorable</li> <li>• Use information formats &amp; monitoring checklist for programme monitoring &amp; development</li> </ul>	facility to the drought affected lands for sowing & saving the standing crops <ul style="list-style-type: none"> <li>• Creation of new irrigation &amp; rain water harvesting schemes</li> </ul>
DAO- Agriculture	<ul style="list-style-type: none"> <li>• Gather information related to warning of impending flood, drought &amp; pest attacks</li> <li>• call for emergency meeting to take stock of the situation &amp; develop strategies for early recovery</li> <li>• Establish work schedules to ensure that adequate workforce is available</li> <li>• Take necessary precaution actions, including moving of farm equipments/ tools to safe locations</li> <li>• In case of pest attack, determine the source/ disease &amp; take measures for protection of standing crop</li> <li>• Plan for emergency accommodation of for agriculture staff from outside the area</li> </ul>	<ul style="list-style-type: none"> <li>• Assessment of damaged crops &amp; daily reporting &amp; recording</li> <li>• Estimate needs for recovery</li> <li>• Discuss with the farming community through agriculture extension cell &amp; support to conduct cleaning operations</li> </ul>	<ul style="list-style-type: none"> <li>• Crop damage assessment</li> <li>• Assess the extent of damage to soil, crop, plantation, micro-irrigation systems &amp; storage facilities</li> <li>• Strategizing the storage &amp; supply of seeds, fertilizers &amp; pesticides</li> <li>• operations, restore soil conditions</li> <li>• Provide support &amp; material inputs/ farm implements to assist in recovery</li> <li>• Equip farmers with knowledge to deal with drought risks/ hydro-meteorological &amp; climate related disasters</li> <li>• Providing support in the</li> </ul>

	<ul style="list-style-type: none"> <li>• Develop strategy for early recovery</li> </ul>		implementation of alternative cropping programme in draught as well as flood affected area
EE- Rural Works	<ul style="list-style-type: none"> <li>• Coordinate with officials to relay information &amp; activation of plan</li> <li>• Making a map of ODR &amp; VR indicating their connectivity to State Highways &amp; National Highways</li> <li>• Emergency check up of relief lines &amp; other rural road networks</li> </ul>	<ul style="list-style-type: none"> <li>• Restoration of road connectivity &amp; remaining vigilant to attend to similar needs elsewhere</li> <li>• Emergency clearance of rural road networks,</li> <li>• Provide support to road construction department in restoring traffic movement</li> <li>• GIS mapping of the damaged area</li> </ul>	<ul style="list-style-type: none"> <li>• Gathering information about the damages &amp; start repair &amp; maintenance of the damaged infrastructures</li> <li>• Deployment of work team carrying emergency tool kits depending upon the nature of emergency</li> <li>• Construction of temporary roads to connect the rehabilitation sites, hastening rescue &amp; relief works etc</li> </ul>
EE- Public Works	<ul style="list-style-type: none"> <li>• Undertake emergency repairs/ shoring measures</li> <li>• Determine routes for mobilisation of resources</li> <li>• Establish inter &amp; intra emergency communication networks</li> <li>• Secure tools &amp; equipments in safe places</li> <li>• Secure all under construction works with ropes, sandbags, &amp; cover them with tarpaulins if necessary</li> <li>• Preparation of plan for emergency</li> </ul>	<ul style="list-style-type: none"> <li>• Direct department engineering cadre for emergency response operations</li> <li>• Provide equipment support for search &amp; rescue</li> <li>• Coordinate temporary repairs to damaged infrastructures</li> <li>• Undertake emergency repair of roads/ communication and shoring of buildings</li> <li>• Establish missing road links</li> <li>• Create/ provide emergency access in areas which communication links are lost/ damaged severely during the event</li> </ul>	<ul style="list-style-type: none"> <li>• Take on construction of temporary roads to serve as access to temporary transit &amp; relief camps &amp; medical facilities for disaster victims</li> <li>• Participate in conduct of structural damage assessment</li> <li>• Undertake detailed damage assessment of critical infrastructure</li> <li>• Supervise the civil work activities &amp; ensure safe construction</li> </ul>

	inspection by engineers	<ul style="list-style-type: none"> <li>• Removal of debris flow, conduct clearance operations &amp; reestablishment of roads &amp; bridges</li> <li>• Mobilise community assistance for clearance works of the affected areas</li> </ul>	<p>practices are streamlined during recover/ reconstruction phase</p> <ul style="list-style-type: none"> <li>• Guide urban authorities &amp; line agencies on structural repair works &amp; package development of repair/ reconstruction scheme for housing &amp; social infrastructures</li> </ul>
DTO-Telecom	<ul style="list-style-type: none"> <li>• Set up of control room at the district HQ &amp; operationalization</li> <li>• The Disaster Response Task Force to be alerted with all the equipments ready in advance</li> <li>• Ensure availability of spares at the site</li> <li>• Store backup spares &amp; other requisites in an accessible area</li> <li>• Coordinate the requirement of temporary telecommunication in the affected areas</li> </ul>	<ul style="list-style-type: none"> <li>• To mobilize deployable mobile phone systems or portable base stations to be in position &amp; operational anywhere on the main cities within 8 hrs of the request &amp; additionally 2-4 hrs are granted for rural areas due to nature of difficulty</li> <li>• If required portable/ vehicle mounted/ air transportable BTSs/ BSCs with backhaul on satellite media may be installed by TSPs</li> <li>• Shall broadcast messages at regular intervals in consultation with STDCC/ DEOC to all subscribers in the affected areas</li> </ul>	<ul style="list-style-type: none"> <li>• To mobilize deployable satellite terminals &amp; satellite phones in inaccessible &amp; remote areas</li> <li>• To replace damaged or destroyed telecoms physical infrastructure</li> <li>• If required, TSPs shall open sufficient number of PCOs preferably free of cost for use of public in affected areas</li> <li>• TSPs shall submit first information report as per formats &amp; thereafter daily status report about their network, helpline, PCOs etc to DDMA</li> </ul>
CDVO	<ul style="list-style-type: none"> <li>• Identify shelters, fodder requirements, veterinary equipments</li> <li>• Prepare a plan for setting up cattle camps &amp; cattle feeding centers</li> <li>• In case of disease outbreak, follow necessary instruction &amp; protocol</li> </ul>	<ul style="list-style-type: none"> <li>• Administering vaccination to prevent outbreak of any disease</li> <li>• Deployment of teams to do quick access of damage &amp; identify requirement for relief/ rescue, equipment &amp; fodder</li> <li>• Arrangements for removal of carcass in a</li> </ul>	<ul style="list-style-type: none"> <li>• Thorough checking of livestock before handing over to the owners</li> <li>• Continue giving veterinary advice till business returns to normalcy</li> <li>• Organise transfer of seriously injured livestock from villages to</li> </ul>

	<p>identified by the department</p> <ul style="list-style-type: none"> <li>• Detection, diagnosis, assessment of risk &amp; surveillance of the disease</li> <li>• Vector control, quarantine control</li> <li>• Storing of sterilized surgical packs &amp; other important equipments in safe &amp; damage proof locations</li> <li>• Setup teams of veterinary doctors &amp; assistants for visiting disaster affected areas</li> </ul>	<p>scientific manner, disinfection of contaminated areas</p> <ul style="list-style-type: none"> <li>• Coordinate with wildlife department to take necessary measures &amp; treatment of injured animals</li> <li>• Coordinate with agencies for supply &amp; distribution of fodder &amp; other materials</li> <li>• Draw measures for protection &amp; care of abandoned livestock</li> </ul>	<p>veterinary aid centres</p> <ul style="list-style-type: none"> <li>• Ensure that adequate sanitary conditions through cleaning operations are maintained to avoid outbreak of any epidemic</li> </ul>
RTO/MVI	<ul style="list-style-type: none"> <li>• To set up a temporary control room &amp; information centre at the main bus station.</li> <li>• Make a quick assessment of population that require evacuation or movement to safe locations/ shelter</li> <li>• Control &amp; restrict vehicular traffic to risk prone areas</li> <li>• Issue standing instruction to the small &amp; heavy vehicle associations for providing bus, truck &amp; other vehicles required for evacuation &amp; relief</li> <li>• Keep emergency vehicles on standby at pre-identified locations/ district/ block HQs</li> <li>• Move population to safe areas</li> <li>• To assist the district administration to</li> </ul>	<ul style="list-style-type: none"> <li>• Facilitate movement of emergency personnel, equipment &amp; relief to affected sites</li> <li>• Resumption of road transportation as soon as the road connectivity is restored</li> <li>• Facilitate movement of emergency medical supplies &amp; first responders to affected sites</li> <li>• Move population to safe areas &amp; back on clearance from the administration</li> <li>• Maintain &amp; operate round the clock connectivity to all the areas</li> <li>• To engage manpower &amp; available resources to manage disaster</li> </ul>	<ul style="list-style-type: none"> <li>• Provide recovery support to line departments</li> <li>• Assess damage to transport infrastructure</li> <li>• Coordinating the reinstatement of transport services &amp; infrastructure</li> <li>• Coordinate arrangement of vehicles for transportation of relief supplies from helipads, airports, railway stations etc to the designated places</li> <li>• Coordinate arrangement of vehicles for transportation of search &amp; rescue activities</li> <li>• Making available cranes to the district administration</li> </ul>

	send the messages of warning to the remote areas through the drivers/ conductors on transport routes		
DFO- Forest	<ul style="list-style-type: none"> <li>• Determining of protocol during various types of disaster</li> <li>• Call for emergency meeting to take stock of situation, develop strategy</li> <li>• Deployment of field staffs at disaster prone areas</li> <li>• Determine strategy for flow of information &amp; status update at regular intervals</li> </ul>	<ul style="list-style-type: none"> <li>• Allow the transportation of fodder from forest areas, when the fodder is not freely available</li> <li>• Allow local farmers to take forest produce, such as cutting of fodder yielding trees, free of charge or upon payment of fee</li> </ul>	<ul style="list-style-type: none"> <li>• Assessment of damaged infrastructures</li> <li>• Immediate removal of fallen trees obstructing the movement of traffic</li> <li>• Allow certain forest land for free grazing of livestock during disaster</li> </ul>
Railway	<ul style="list-style-type: none"> <li>• To set up a temporary control room &amp; information centre at the railway station, main bus station etc</li> <li>• The Disaster Response Task Force to be alerted with all the equipments ready in advance</li> </ul>	<ul style="list-style-type: none"> <li>• Rapid access to the sites of incidents/ crisis/ disaster</li> <li>• Effective site management by making best use of on-board &amp; locally available resources</li> <li>• Quick extrication of victims</li> <li>• Speedy transportation of victims to hospital</li> <li>• Proper communication system both for assisting the stranded passengers as well as giving out timely information to the media</li> </ul>	<ul style="list-style-type: none"> <li>• Assessment of critically damaged infrastructures</li> <li>• Arrangement of alternatives until the normalcy restored</li> </ul>
EE- Electricity	<ul style="list-style-type: none"> <li>• On receipt of advisory, maintain vigil &amp; undertake inspection works wherever necessary</li> <li>• Prepare a list of public properties related to MSEDCL, which are in the damage prone areas &amp; will make advance</li> </ul>	<ul style="list-style-type: none"> <li>• Inspection of damage to power infrastructure in regular interval</li> <li>• Undertake emergency repair of damage poles, other equipments</li> <li>• Dispatch quick response teams for restoration of power lines</li> </ul>	<ul style="list-style-type: none"> <li>• Power supply &amp; lighting arrangements in the rehabilitation areas</li> <li>• Restoration of power supply</li> <li>• Undertake detailed damage assessment to power infrastructure</li> </ul>

	<p>arrangements to minimize the damage</p> <ul style="list-style-type: none"> <li>• Undertake emergency rapid works if necessary</li> <li>• Immediate inspection of high tension lines, towers, sub-stations, transformers, insulators etc</li> <li>• Ensure all personnel are available as per IRS plan</li> <li>• Sharing update with the DEOC regarding the state of power supply</li> <li>• Review &amp; update precautionary measures &amp; procedures &amp; review the precautions that have been taken to protect equipment</li> </ul>	<ul style="list-style-type: none"> <li>• Making proper lighting arrangements</li> <li>• Providing dedicated power supply to the rural areas during drought like situations as per the decision of State Government</li> <li>• Provide temporary electricity supply to temporary shelters, relief camps, feeding centres etc</li> <li>• Disconnection of temporary power supply for the affected area to prevent outbreak of fire &amp; others</li> <li>• Assist hospitals in establishing an emergency supply by assembling generators &amp; other emergency equipments, if necessary</li> </ul>	<ul style="list-style-type: none"> <li>• Take steps towards speedy repair &amp; complete restoration of services</li> <li>• Document lesson learnt &amp; incorporate/ update in the DM plan</li> <li>• Establish temporary electricity supplies to transit camps, feeding centres, relief camps &amp; site operation centres, DEOC &amp; on access roads to the same</li> </ul>
EE - PHED	<ul style="list-style-type: none"> <li>• Ensuring provisions for acquiring water supply tankers</li> <li>• Undertake chlorination programme</li> <li>• Protect vital water supply infrastructure from contamination</li> <li>• Arrange for alternate energy source in the event of failure of electricity supply</li> <li>• Installation of extra hand pumps to sustain the supply of drinking water</li> </ul>	<ul style="list-style-type: none"> <li>• Provide immediate safe drinking water supply in disaster affected areas</li> <li>• Provide immediate safe drinking water supply for conduct of response activities at hospitals, emergency shelters, schools designated as shelters, relief camps etc</li> <li>• Provide drinking water facilities in shelter for livestock</li> <li>• Daily reporting to the DEOC in the prescribed format</li> <li>•</li> </ul>	<ul style="list-style-type: none"> <li>• Assist line departments &amp; agencies in identification sources of potable water</li> <li>• Assess the impacts of extreme events on facilities of the department &amp; propose/ undertake reconstruction measures.</li> <li>• Implementation of plan &amp; making arrangements for the repair &amp; maintenance of the same</li> <li>• Continue the supply of safe drinking water at camps &amp; shelters until normalcy is restored</li> </ul>

DEO- School & Mass Education	<ul style="list-style-type: none"> <li>• Convey appropriate information to the administration staff in the department, further relay of information based on established protocol</li> <li>• Coordination with line departments in establishing temporary shelters in schools</li> </ul>	<ul style="list-style-type: none"> <li>• Safe keeping of infrastructure of schools converted into shelters</li> <li>• Notify continuation of activities or temporary closure till situation is normalized</li> <li>• Based upon the notification/ disaster declaration, provide necessary support to schools to function as temporary shelters/ relief camps</li> </ul>	<ul style="list-style-type: none"> <li>• Getting the school vacated as soon as the normalcy is restored</li> <li>• Detailed damage assessment of education infrastructure</li> <li>• Resumption of teaching work at the earliest</li> </ul>
DEO - Higher Secondary Education	<ul style="list-style-type: none"> <li>• Convey appropriate information to the administration staff in the department, further relay of information based on established protocol</li> <li>• Coordination with line departments in establishing temporary shelters in schools</li> </ul>	<ul style="list-style-type: none"> <li>• Safe keeping of infrastructure of colleges converted into shelters</li> <li>• Notify continuation of activities or temporary closure till situation is normalized</li> <li>• Based upon the notification/ disaster declaration, provide necessary support to colleges to function as temporary shelters/ relief camps</li> </ul>	<ul style="list-style-type: none"> <li>• Getting the colleges vacated as soon as the normalcy is restored</li> <li>• Detailed damage assessment of education infrastructure</li> <li>• Ensure DRR concerns are considered in design of new facilities/ strengthening of existing facilities</li> </ul>
SCO- Food & Civil Supplies	<ul style="list-style-type: none"> <li>• Keep updated on weather bulletins &amp; warning related information</li> <li>• Estimate the population at risk &amp; would be needing support</li> <li>• Cataloguing of available food supplies &amp; resources</li> <li>• Identify mechanism for safe transport of food items to the affected population</li> <li>• Maintain adequate stock of food supplies to provide food security during disaster</li> </ul>	<ul style="list-style-type: none"> <li>• Coordinate with local authorities &amp; transport essential supplies to disaster affected areas &amp; pre determined locations</li> <li>• Provide tailored food packets to people with special needs</li> <li>• Making provisions for smooth running of kitchen at relief camps, shelters etc</li> <li>• Ensure that food distributed is fit for human consumption</li> <li>• Mobilise &amp; coordinate with other ESFs for air dropping of food in the affected areas</li> </ul>	<ul style="list-style-type: none"> <li>• Maintain the supply of food grains till the rehabilitation is complete</li> <li>• Provide food supply to relief centres &amp; kitchens till lifted off by the district authority</li> <li>• Establishment PDS points as per the changed scenario/ resettlements</li> <li>• Issuing of duplicate ration cards to the disaster victims, who lost their papers</li> </ul>

		<ul style="list-style-type: none"><li>• Compliance of food grain demand received from Disaster management Department in time for earthquake, flood, cyclone, fire etc</li></ul>	<ul style="list-style-type: none"><li>• Maintain price of basic commodities in disaster affected areas</li><li>• Curb unfair practices</li><li>• Coordinate/ manage transportation of essential supplies to communities affected &amp; at risk during post disaster situation</li></ul>
--	--	---	---

**Sop for the Departments to be done accordingly**



## **Chapter-11**

# **Rehabilitation & Restoration**

Rehabilitation and restoration comes under recovery phase immediately after relief and rescue operation of the disaster. This post disaster phase continues until the life of the affected people comes to normal. This phase mainly covers damage assessment, disposal of debris, disbursement of assistance for houses, formulation of assistance packages, monitoring and review, cases of non-starters, rejected cases, non-occupancy of houses, relocation, town planning and development plans, awareness and capacity building, housing insurance, grievance redress and social rehabilitation etc.

The district is the primary level with requisite resources to respond to any natural calamity, through the issue of essential commodities, group assistance to the affected people, damage assessment and administering appropriate rehabilitation and restoration measures.

The District Disaster management Authority reviews the relief measures submit financial requisition to the state Govt. under SDRF & NDRF. The requisition must reach the SDMA & SRC office in the prescribed format as detailed below for smooth & quick processing.

### 11.2 Standard Operating Procedure : Restoration & Rehabilitation **(The list is Indicative & may be extended further as per need & requirement)**

Name of the Department	Normal Time
Collector/ADM / Emergency Officer	of Critical Infrastructures to bring situation to normalcy <ul style="list-style-type: none"> <li>• Ensure Restoration of roads &amp; channels, Communication network, Electricity &amp; Energy</li> <li>• Ensure health in the affected areas</li> <li>• Adopt sustainable mitigation measures in the restoration activities</li> </ul>
CDMO	<ul style="list-style-type: none"> <li>• Carry out Disease surveillance measures to check epidemic prone diseases</li> <li>• Dis-infection of drinking water &amp; measures for health &amp; hygiene</li> <li>• Rehabilitation of deprived &amp; destitute</li> <li>• Carry out Trauma &amp; Psycho-social counseling</li> </ul>
Superintendent of Police (SP)	•
EE- RWSS	•
EE- Irrigation	•
DAO- Agriculture	•
EE- Rural Works	•
EE- Public Works	•
DTO-Telecom	•
CDVO	•
RTO/MVI	•
DFO-	•
Railway	•
EE- Electricity	•
EE – PHED	•
DEO- School & Mass Education	•
DEO - Higher Secondary	•

Education	
-----------	--

### 11.3 Damage Loss Assessment

Sector	Damage in Physical terms	Requirement of funds for repair of immediate nature	Out of (3) amount available from annual budget	Out of (3) amount available from related schemes/ programmes / other sources	Out of (3) amount proposed* to be met from SDRF/NDRF as per the list of works indicated in the revised items & norms
1	2	3	4	5	6
Roads & Bridges					
Drinking water Supply works (Rural)					
Drinking water Supply works (Urban)					
<b>Irrigation</b>					
<b>**Power</b>					
<b>Primary Health Centres</b>					
<b>Community assets in social sectors covered by Panchayats</b>					

## 11.4 Calculation of assistance for agricultural input subsidy-SMF

(Rs. In lakh)

S I.	Name of the Block	Area held by SMF (in Hecta res)	Total Agricul tural area Affecte d [in Hect.]	Total agricul tural area where croplo ss is > 50%	Crop loss 33% & above			Expenditure incurred			To tal
					Irriga ted [in hect. ]	Rain fed [in hect .]	Peren nial	Irrigate d @Rs.13, 500/- per hectare	Rainf ed @Rs.6 800/- per hecta re	Perenni al @ Rs.180 00/ per Hect.	
1	Bhapur										
2	Daspalla										
3	Gania										
4	Khandapara										
5	Nayagarh										
6	Nuagaon										
7	Odagaon										
8	Ranpur										
<b>Total</b>											

**11.5 Agricultural input subsidy- Farmers other than SMF****Farmers affected first year****(Rs. In lakh)**

Sl.	Name of the Block	Area held by farmers other than SMF (in hectares)	Crop loss > 33%							
			No of Farmers	Irrigated area in hect	Amount spent @ Rs.13,500/- per hect.	Rainfed Area in hect.	Amount spent @ Rs.6800/- per hect.	Perennial Area in hect	Amount Spent @ Rs.18000/ per Hect.	Total Amount Spent
1										
2										
3										
4										
5										
Total										

## 11.6 Farmers affected by successive calamities

Sl.	Name of the Block	Area held by farmers other than SMF (in hectares)	Crop loss > 33%							
			No of Farmers	Irrigated area in hect	Amount spent @ Rs.13,500/- per hect.	Rainfed Area in hect.	Amount spent @ Rs.6800/- per hect.	Perennial Area in hect	Amount Spent @ Rs.18000/- per Hect.	Total Amount Spent
1										
2										
3										
4										
5										
	Total									

(Rs. In lakh)

## 11.7 Animal Husbandry (Replacement of Animals)

Name of the Block	No of Livestock / Birds lost					No of animals qualifying for relief grant (i.e., subject to ceiling of 3 large milch animal or 30 small milch animals or 3 large draught animal or 6 small draught animal per household	Expenditure incurred ( Milch animals @ Rs.30,000 for large animal , Rs.3000 for small animals & Draught animals @ Rs 25000 for large animal, Rs. 16,000 for small animals)						Poultry @ 50/- per bird subject to a ceiling of assistance of Rs.5000/- per beneficiary household.	Total expenditure (11+12+13+14+15)		
	Milch Animal		Draught Animal		Poultry Birds		Milch Animal		Draught Animal		Milch Animal				Draught Animal	
	Buffalo/ Cow	Sheep/ Goat	Camel/ Horse/ Bullock	Calf/ Donkey/ Pony			Buffalo/ Cow	Sheep/ Goat	Camel/ Horse/ Bullock	Calf/ Donkey/ Pony	Buffalo / Cow	Sheep / Goat			Camel/ Horse/ Bullock	Calf/ Donkey/ Pony
(1)	(2)	(3)	(4)	(5)	(6)	(7)	(8)	(9)	(10)	(11)	(12)	(13)	(14)	(15)	(16)	

Contd..

## 11.8 Assistance sought for repair /restoration of damaged houses

(Rs. In Lakh )

Sl	District	Fully Damaged/ Severely Damaged								Partially (15% & More)				Huts		Cattle shed attached with house		TOTAL
		Plain Areas				Hilly Areas												
		Pucca	Amount @ Rs.-95100/-	kutcha	Amount @ Rs.-95100/-	pucca	Amount Rs.-101900/-	Kutcha	Amount @ Rs.-101900/-	pucca	Amount @ Rs.-5200/-	Kutcha	Amount @ Rs.-3200/-	Nos.	Amount @ Rs.-4100/-	Nos.	Amount @ Rs.-4100/-	
1																		
2																		
3																		
4																		
5																		
6																		
7																		
8																		
9																		
10																		
11																		
12																		
13																		
14																		
15																		
TOTAL																		



## 11.9 Assistance for provision for temporary accommodation, food, clothing and medical care

Sl. No.	Name of the district	Average No. ( in a day) of relief camps	Average duration of operation of relief camps	Average No. of people accommodated per day in the relief camps	Expenditure incurred on (Rs. in lakh)				
					Tempo- rary accom- modation	Food	clothing	Medica l care	Total expen- diture
1									
2									
3									
4									
5									
6									
7									
8									
9									
10									
11									
12									
13									
14									
15									
16									
19									
Total									

## 11.10 Extent of damage due to natural calamities

Dist : Nature and period of natural calamity :

Sl.	Item	Details
1.	Total number of Blocks in the district	
2.	Number and names of Blocks affected	
3.	Number of villages affected	
4.	Population affected (in lakh)	
5.	Total land area affected (in lakh ha.)	
6.	Cropped area affected (in lakh ha)	
	i) Total cropped area affected	
	ii) Estimated loss to crops (Rs. in lakh)	
	iii) Area where cropped damage was more than 33%	
7.	Percentage of area held by SMF	
	i) In the State as a whole	
	ii) In the affected districts	
8.	House damaged	
	a) No. of houses damaged	
	i) Fully damaged pucca houses	
	ii) Fully damaged kutch houses	
	iii) Severely damaged pucca houses	
	iv) Severely damaged kutch houses	
	v) Partly damaged houses (pucca + kutch)	
	vi) No. of huts damaged	
	b) Estimated value of damage to houses (Rs. in lakh)	
9.	No. of human lives lost	
	No. of persons with grievous injuries	
	No. of persons with minor injuries	
10.	Animal lost	
	a) No. of big animals lost	
	b) No. of small animals lost	
	c) No. of poultry (birds) lost	
11.	Damage to public properties	
	a) In physical terms (sector wise details should be given – e.g. length of State roads damaged, length of districts roads damaged, length of village roads damaged, No. of bridges damaged, No. of culverts damaged, No. of school buildings damaged etc.)	
	b) Estimated value of the damage to public properties	
	Estimated total damage to houses, crops and public properties	

### 11.11 Format for working out the requirements under the head of repair of damaged infrastructure of immediate nature

(Rs. In lakh)

Sector		Damage in physical terms	Requirement of funds for repair of immediate nature	Out of (3), amount available from annual maintenance budget	Out of (3), amount available from related schemes/ programs/ other sources	Out of (3), amount proposed to be met from CRF/NCCF in accordance with list of works indicated in the Appendix to the revised items and norms
Roads & Bridges	PWD Roads	No. of breaches- Length of Road damaged – No. of culverts damaged – No. of culverts washed away –				
	Rural Roads	No. of Roads damaged – Length of Road damaged – No. of breaches – No. of CD/Bridge damaged– No. of CD/Bridge washed away –				
	Urban Roads	Length of drain damaged – Length of Road damaged No. of culverts damaged –				
	Panchayat Roads	No. of Roads damaged – Length of breaches – Length of Road damaged – No. of culverts damaged – No of culverts washed away				
	River/Canal Embankment	No of Roads damaged in river embankments– Length of Road damaged in river embankments –				

	Roads	No of Roads damaged in canal embankments – Length of Road damaged in canal embankments –				
<b>Drinking Water Supply</b>	Rural Water Supply	No of Tube wells damaged – No of platforms damaged – No. of Rural pipe water supply system damaged -				
	Urban Water Supply					
<b>Irrigation</b>	River Embankment	No of breaches – Length of breach in Km – No of partial damage -				
	Canal Embankments	No of breaches – Length of breach in Km – No of partial damage -				
	M I projects	No of Minor Irrigation projects damaged -				
	Clearance of Drainage channels	Length of drainage channels congested with vegetative materials –				
<b>Primary Education</b>	Primary School Buildings	No of Primary School buildings damaged -				
<b>PHCs</b>	PHCs	No of Primary Health Centres damaged -				
<b>Community assets owned by Panchayats</b>	Community Halls	No of Panchayat Ghar/Community Hall damaged -				
	AWW Centres	No of Anganwadi Centres damaged -				
<b>Power</b>	Electrical lines	No of Primary sub-stations damaged – 33 KV lines damaged – 11 KV lines damaged – Distribution Transformers damaged – LT lines damaged –				
<b>Total</b>						

## Chapter-12

### Recovery

The value of a Disaster Recovery or Control Plan is the ability to react to a threat or event swiftly and efficiently. This can only be achieved when a department has informed staff, disaster supplies and planned procedures -- in short, a Disaster Recovery Plan.

A series of long term activities framed to improve upon the repaired activities in the Reconstruction & rehabilitation phase are covered under Recovery phase. Recovery includes all aspects of mitigation and also incorporates the continuation of the enabling process, which assists the affected persons and their families not only to overcome their losses, but also to achieve a proper and effective way to continue various functions of their lives. The Recovery process is therefore a long-terms process in which everyone has a role – the Government including the PRI members, NGOs and especially the affected people, their families and the community.

#### The Disaster Recovery Plan

The Disaster Recovery Plan should be prepared by the Disaster Recovery Committee, which should include representatives from all critical departments or areas of the department's functions. The committee should include at least one representative from management, computing, risk management, records management, security, and building maintenance. The actual size and composition of the committee will depend on the size, location, and structure of the individual department or facility. The committee needs to prepare a time line to establish a reasonable deadline for completing the written plan. This time line may take the form of a Program Evaluation and Review Technique (PERT) chart or a decision.

- Preparation of Recovery plan for displaced population, vulnerable groups, environment, livelihoods
- Organise initial and subsequent technical assessments of disaster affected areas and determine the extent of recovery works necessitated in addition to reconstruction & rehabilitation works.
- Evaluate the extent of works under SDRF/NDRF & other sources(damaged infrastructures)
- Explore opportunities for external aids like (International Agencies / Civil Society / Corporate Sector)
- Allocate funds for the stabilisation of the repaired & reconstructed infrastructure.
- Integrate Climate change & Disaster Risk Reduction features in the recovery programmes

The DM & Collector will be the co-ordinator of all Recovery activities in the District. The role of the DM & Collector will be to:

- Generally monitor the management of the recovery process;
- Ensure implementation of the recovery plan by line departments, blocks
- Effective service delivery minimising overlap and duplication;

What was discussed earlier about planning for disaster prevention applies equally to planning for disaster recovery? The planning is a senior management function and cannot succeed without top level support. Recognition of the need for such a plan must be present at an early.

### **Team Task Organization**

The plan must spell out the titles and functions of each team member involved in the disaster recovery process. The individuals who will compose the team or teams should be identified by title or position and name. In a small facility or department with only a handful of employees, the entire staff may become the Disaster Recovery Team with one person designated to lead the recovery effort. The DM may act as Coordinator must be given the necessary authority to declare a disaster, and to act quickly and effectively during the salvage operation.

### **Information Distribution Procedures**

The plan must include specific methods for contacting team members and alternates, vendors, support agencies, suppliers, consultants and all those with whom special disaster contracts and agreements are in effect.

### **Specific Disaster Reactions**

The plan must provide for both major and minor disasters, and must address individual and community-wide natural disasters such as flood, cyclone and drought. The plan should also define in terms of business interruption what constitutes a disaster; thus, authorizing the activation of the disaster recovery plan.

### **Training of Employees**

The recovery plan must provide for initial and ongoing employee training. Skills are needed in the reconstruction and salvage phases of the recovery process. Your initial training can be accomplished through professional seminars, special in-house educational programs, the wise use of consultants and vendors, and individual study tailored to the needs of your department. A minimal amount of training is necessary to assist professional restorers/recovery contractors and others having little knowledge of your information, level of importance, or general operations.

### **Priorities for the Restoration of Essential Functions**

The disaster recovery plan must not only spell out which functions are vital, but also the order they are restored. This is especially critical in the vital, complex computing functions where accounts receivable, payroll, and accounts payable have fluctuating priorities throughout the month.

The plan should establish only general priorities. Leave individual decisions to managers who know which functions are critical at a specific period of the month or in a particular situation.

### **Contracts and Agreements with Disaster Support Agencies**

Copies of contracts and agreements with all disaster support agencies and businesses including salvage and reconstruction consultants, available alternative sites, and vendors of other essential equipment and supplies must be included in the written plan.

A list of additional recovery resources should include:

- Local fire department
- Police department
- Civil defense
- Ambulance services
- Paper supply vendors
- Copy machine(s)
- Office equipment
- Computer equipment and supplies
- Resources for freezer space/freezer trucks
- Local volunteers or temporary help

The disaster recovery plan must specify by name, address, position, and phone number the various resources the disaster team will use.

### **A List of Disaster Salvage Equipment and Supplies**

A list of the equipment and supplies gathered for the disaster salvage kit forms part of the disaster recovery plan. This list should indicate the available items and their location. Each department must decide what items should or should not be included on the supply list. **Below are some items to consider:**

Your disaster recovery supplies can be assembled within the department as part of disaster planning, or they can be purchased after a disaster from previously contracted suppliers. The latter approach is risky in a general disaster when such supplies are in great demand.

### **Summary**

A disaster recovery plan maps out the process of resuming normal business operations, reconstructing or salvaging vital and other important records and equipment, and becomes a guide for all managers and employees during and after a disaster. The plan's key elements fall into three categories: those common to all sections of the plan; those pertaining mainly to the resumption of business operations; and those pertaining mainly to the reconstruction or salvage.

## Chapter- 13

### FINANCIAL ARRANGEMENT

#### 13.1 National Disaster Response Fund (NDRF)

The National Disaster Response Fund (NDRF) has been constituted by the Government of India as per the sub-sections (1) of section (46) of Disaster Management Act, 2005 and recommendation of the 13th Finance Commission. NDRF has been constituted by replacing the National Calamity Contingency Fund (NCCF). It is administered by the National Executive Committee (NEC).

In the event of a calamity of a severe nature when the State Disaster Response Fund (SDRF) is insufficient to meet the relief requirements, additional central assistance is provided from NDRF, after following the laid down procedure. The State Government is required to submit a memorandum indicating the sector-wise damage and requirement of funds. On receipt of memorandum from the State,

- An Inter-Ministerial Central Team is constituted and deputed for an on the spot assessment of damage and requirement of funds for relief operations, as per the extant items ad norms.
- The report of the Central Team is considered by the Inter-Ministerial Group (IMG) / A Sub-committee NEC constituted under section 8 of DM act, 2005, headed by the Home Secretary.
- Thereafter, the High Level Committee (HLC) comprising of the Finance Minister, the Agriculture Minister, the Home Minister and the Deputy Chairman, Niti Ayog considers the request of the State Government based on the report of the Central Team recommendation of the IMG thereon, extant norms of assistance and approves the quantum of assistance from NDRF.
- This is, however, subject to the adjustment of 75% of the balance available in the State's SDRF for the instant Calamity.

*(Please refer page no. 317 of Volume-II for NDRF Items and Norms)*

#### 13.2 State Disaster Response Fund (SDRF)

As per the provisions of Disaster Management Act, 2005 sub-section (1)(a) of Section (48) and based on the recommendation of the 13<sup>th</sup> Finance Commission, the Government of Odisha has constituted the State Disaster Response Fund (SDRF) replacing the Calamity Relief Fund (CRF). The amount of corpus of the SDRF determined by the 13th Finance Commission for each year the Finance Commission period 2010-15 has been approved by the Central Government. The Central Government contributes 75% of the said fund. The balance 25% matching share of contribution is given by the State Government. The share of the Central Government in SDRF is released to the State in 2 installments in June and December respectively in each financial year. Likewise, the State Government transfers its contribution of 25% to the SDRF in two installments in June and December of the same year.

Ministry of Home Affairs, upon being satisfied that exigencies of a particular calamity so warrant, may recommend an earlier release of the Central share up to 25% of the funds due to the State in the following year. This release will be adjusted against the installments of the subsequent year.



As per the Guidelines on Constitution and Administration of the State Disaster Response Fund (SDRF) laid down by the Ministry of Home Affairs, Government of India, the SDRF shall be used only for meeting the expenditure for providing immediate relief to the victims of cyclone, drought, earthquake, fire, flood, tsunami, hailstorm, landslide, avalanche, cloud burst and pest attack. The State Executive Committee (SEC) headed by the Chief Secretary SEC decides on all matters connected with the financing of the relief expenditure of immediate nature from SDRF.

*(Please refer page no. 317 of Volume-II for SDRF Items and Norms)*

### **11.3 Chief Minister Relief Fund (CMRF)**

Chief Minister's Relief Fund aims to provide assistance to calamities and in distress condition, to indigent persons suffering from critical ailments and to undertake charitable activities for public welfare.

#### **13.3.1 Cases Eligible for Assistance under CMRF**

**13.3.1.1 Poor and persons in distress:** Relief to the poor, including grant and aid (financial or otherwise) to persons in distress.

**13.3.1.2 Aged, differently able, orphans, AIDS affected :** Assistance for the relief and rehabilitation of the aged, differently able' orphans, HIV/AIDS affected persons/families and those otherwise differently able or incapable of earning their livelihood, by grant and aid (financial and otherwise) and / or maintenance, establishment and support of institutions and homes for the benefit of such persons.

**13.3.1.3 Persons affected by calamities or violence:** Assistance for relief & rehabilitation of persons affected by natural or man-made calamities, communal violence', naxal violence or public disorder of a serious nature or any other calamity' affecting a family or a community, which deserves extreme compassion and not covered under any existing assistance scheme of State/central Government.

**13.3.1.4 Assistance for Rural Development:** Financial assistance out of CMRF may also be considered to undertake, promote, aid or otherwise support rural development including any programme for promoting the social and economic welfare of the public in any rural area either directly or through an independent agency following due procedure.

To assist more number of deserving person and for better utilisation of the Chief Minister's Relief Fund, the State Government have delegated powers to the Collectors for sanction of assistance out of CMRF so as to extend such assistance to the deserving persons immediately at the time of their need.

### **13.4 Release of Funds to Departments and Districts:**

Funds required towards pure relief to affected persons / families for natural calamities in shape of emergency assistance, organizing relief camp / free kitchen / cattle camp, agriculture input subsidy and other assistances to affected farmers, ex-gratia as assistance for death cases, grievous injury, house building assistance, assistance to fisherman / fish seed farmers / sericulture farmers, assistance for repair / restoration of dwelling houses damaged due to natural calamities are administered through the respective collectors.

Part funds towards repair / restoration of immediate nature of the damaged public infrastructure are released to the Departments concerned. On receipt of requisition from the Collectors / Departments concerned, funds are released after obtaining approval / sanction of S.E.C. However, funds towards pure relief are released under orders of Special Relief Commissioner / Chief Secretary and the same is placed before the State Executive Committee in its next meeting for approval. To save time, Collectors have been instructed to disburse the ex-gratia assistance from the available cash and record the same on receipt of fund from Special Relief Commissioner.

### **13.5 Damage Assessments and Report after Flood/Cyclone**

Private properties and properties of Government under different Departments are damaged by high floods and cyclones. As per para-75 of Orissa Relief Code, the Collector shall undertake assessment of damages to private properties as well as properties of Government. This assessment shall be done quickly soon after the abatement of flood in the prescribed formats prescribed in Appendix- X of Orissa Relief Code.

#### **13.5.1 Submission of preliminary damage report (Para-76 of ORC)**

1. The Collector as well as the district level officers under each Department of Government shall immediately after assessment of flood damage forward a copy of their report to their immediate Head of Department. The district level officers may also supply reports to the Collector.
2. The Heads of Departments after necessary scrutiny shall forward their reports to their respective Departments of Government with copy to Special Relief Commissioner, not later than two weeks from the date of abatement of flood.
3. The Special Relief Commissioner shall compile the State report and shall furnish the consolidated preliminary report to the Revenue Department within a week of the receipt of the reports from the Heads of Department.
4. The preliminary flood damage report should be prepared as accurately as possible, as the relief measures, if any, are to be based on the merit and statistical data of that report.

#### **13.5.2 Submission of final flood damage report (Para-77 of ORC)**

The concerned Heads of Departments as well as the Collector shall take immediate steps to compile the final report on flood/cyclone damage in the formats prescribed in Appendix- X soon after submission of the preliminary report.

Accidental errors, clerical mistakes, shortcomings, if any, noticed should be rectified in the final report. The final report shall be made available to Special Relief Commissioner as soon as possible and not later than one month from the date of abatement of flood.

On receipt of the reports from the different sources, Special Relief Commissioner shall forthwith compile the State report and furnish the same to the Revenue Department.

### 13.6 Central and State Government programmes and Schemes on Natural Calamities

Mainstreaming Disaster Management in development planning is the most critical component to mitigate disaster risks. That's why it's important to make note of financial resources which are used in the implementation of such programmes and schemes which can lessen the risk from disasters by reducing vulnerability. It is also crucial to build communities resilience to deal with them. Moreover, as mandated by Ministry of Finance & Ministry of Home Affairs on 01st and 03rd June, 2014 respectively, 10 % flexi-fund within the centrally sponsored schemes (CSS) to be utilised, inter alia for mitigation / restoration activities in the event of natural calamities in the sector covered by CSS. Thus, relevant Central Government and State Government funded schemes are identified which are crucial to build over resilience of communities in the context of the district.

**Table\_\_ : Different State and Central Government Schemes and Programms**

Sl No.	Name of the Scheme	Sector	Nodal Department	Objective of the Scheme
1	National Agriculture Insurance Scheme (NAIS)/ Rastriya Krishi Bima Yojna (RKBY)	Crop Insurance	Agriculture Insurance Company of India (AICI)	To protect the farmers against the losses suffered by them due to crop failures on account of natural calamities, such as droughts, floods, hailstorm, storms, animal depredation, etc.
2	Janashree Vima Yojna	Life Insurance	Life Insurance Corporation Of India	The objective of the scheme is to provide life insurance protection to the rural and urban poor persons below poverty line and marginally above the poverty line.
3	Modified National Agricultural Insurance Scheme (MNAIS)	Crop Insurance	Agriculture Insurance Company of India (AICI)	To provide insurance coverage and financial support to the farmers, sharecroppers, tenant farmers, individual owner-cultivator, pesticide farms, group of farmers, SHGs etc in the event of prevented sowing & failure of any of the notified crop as a result of natural calamities, pests & diseases.

4	Coconut Palm Insurance Scheme (CPIS)		Agriculture Insurance Company of India (AICI)	Assist coconut growers in insuring coconut palms, against natural and other perils.
5	National Cyclone Risk Mitigation Project(NCRMP)Ph-I		National Disaster Management Authority (NDMA)	The Project development objective of the NCRMP is to reduce vulnerability of coastal communities to cyclone and other hydro meteorological hazards.

### 13.7 Roles of District Planning Committee on financial outlay on mainstreaming Disaster Risk Reduction (DRR) in development programmes.

**District Planning Committee (DPC)** is the committee created as per article 243ZD of the Constitution of India at the district level for planning at the district and below. The Committee in each district should consolidate the plans prepared by the Panchayats and the Municipalities in the district and prepare a draft development plan for the district.

The District Planning Office, Nayagarh started its functioning w.e.f. November'1994. Prior to that period, it was functioning under the control of the Chief Planning & Development Officer, Puri. As per G.O. No.11741/P. dt.29.8.2000 of the Govt. in Planning & Co-Ordination Deptt. Orissa, the District Planning Officer, Nayagarh has been vested with the powers of functioning as its Head of Office. Accordingly, necessary financial and administrative powers have also been conferred to the D.P.O.

## Schemes

### Members of Parliament Local Area Development Scheme (Mplads)

#### Objective

The objective of the scheme is to enable MPs to recommend works of developmental nature with emphasis on the creation of durable community assets based on the locally felt needs to be taken up in their constituencies. Right from inception of the scheme, durable assets of national priorities viz. drinking water, primary education, public health, sanitation and roads, etc. are being created.

### Integration with DRR

#### Natural calamities:-

In the event of "Calamity of severe nature" in any part of the country, MP can recommend works up to a maximum of Rs.50 lakh for the affected district. Whether a calamity is of severe nature or not, will be decided by the Government of India. The funds in this regard will be released by the Districts Authority of the Nodal district of the MP concerned to the Districts authority of the affected district to get the permissible works done. The Works Completion Report, Utilisation Certificate and Audit Certificate for such works and funds will be provided by the District Authority to the respective Districts Authority from whom funds were received.

### **Members of Legislative Assembly Local Area Development Fund (MLALAD)**

Objectives :-With a view to increasing the participation of local people and their representatives in the planning process,which is one of the main objectives of the decentralized planning,the concept of Members of Legislative Assembly Local Area Development Fund “MLALAD Fund” has been introduced in the State of Orissa since 1997-98,similar to that of MPLAD Fund,introduced by Govt. of India in 1993.Under the Scheme funds to the tune of Rs.50.00 lakh per constituency will be provided in the State’s plan budget every year,which may change depending on the resources position and other commitments of the State.The “MLALAD Fund” is intended to be utilized for small but essential Projects/Works based on the felt needs of the local public.It is also meant to be used for providing missing links to operationalise the non-operational plan assets for which funds cannot be provided unde any other on-going programmes.

### **Special Problem Fund**

Objectives:- The scheme of “Special Problem Fund” has been introduced in the State during the year 1997-98.The scheme aims at taking up small and essential projects of local importance involving special nature of problems in the absence of which the development process will remain incomplete.

## Chapter 14:

# LESSONS LEARNT AND DOCUMENTATION

### Management of ESCS “FANI” at Nayagarh District

“FANI” the Extremely Severe Cyclonic Storm hit Nayagarh district on 3<sup>rd</sup> May 2019. All 08 nos of blocks and 01 no of Municipality and 04 NACs were completely affected by FANI. Rain started from 02.05.2019 evening almost in blocks. After receiving the alert message from IMD on 29.04.2019, District Administration was on high alert and multi agency control room was operational.

Immediately Collector-cum-Chairman DDMA called a meeting at Collectorate Conference Hall on dt.29.04.2019 at 7.30 P.M for all BDOs, Tahasildars and Executive Officers of ULBs for all line departments to alert them and to active their man and machinery available with them. CSO was instructed to lift 2 months quota of rice for the place it in GPs. BDOs were instructed to indentify the vulnerable persons living in thatched houses and make thee shelters ready for evacuees to ensure readiness at all quaters in presence of specialized forces like NDRF, ODRAF, Fire Service and Civil Defence. The Chairmanship of **Dr. N.Thirumala Naik, IAS**, State Nodal Officer for the district with



a clear instruction to the filed functionaries that no one would be left at Kutcha houses during evacuation. DSWO and CDMO were instructed to admit the pregnant women in nearest hospital. Simultaneously miking was done at all places to alert the locals. There were Two Disaster Resonse force deployed, one was NDRF Team at Ranpur and another was ODRAF Team at Odagon.

From 02.05.19, evacuation started in the field and on hourly basis the reports were compiled at the DEOC. Whole night the evacuation was done. DEOC has got the information that around 52850 thousands of persons were evacuated to 559 Centres with 523 Relief Centres. Necessary arrangement was done at the shelters like generator sets, free kitchen, drinking



water etc. Local PRI members were involved in the process. Local PHC/CHC doctors were instructed to visit the shelter twice a day to check up the health issues of the evacuees. For Preparedness measure the district level senior officers were deputed to blocks, ULBs to monitor the evacuation process. NDRF & ODRAF were allotted to blocks like



Ranpur and Odagaon from 01.05.19 for necessary rescue and road clearing work, immediately after the storm, specialized forces started their work from 03.05.19. Free kitchen was provided to the evacuees at shelters from 01.05.19 evening. Immediately after FANI, as the telephone and mobile communication was completely failed, HAM radio station was installed at DEOC by OSDMA to communicate with State HQ.

Apart from Multi Agency Control room at DEOC, Nayagarh Another police control was established at the Collectorate to Provide safety and security for receipt and transportation of Relief materials and other related matters. Under Chief Ministers Special Package for the people affected by ESCS, 37293 nos of NFSS/SFSS beneficiary families allotted with **50 kg Rice, Rs.2000/-** in lieu of polythene Rs.500/- paid to beneficiaries. also biscuits was distributed among the children of the AWCs, on



13.05.19 a review meeting was conducted for all line departments, blocks and Tahasils to finalize the criteria for non card holders. BDOs were instructed to provide 50kg. Rice to affected non-card holder families. 04 nos. of Medical Team and 06 nos. of Veterinary Team were allotted by ESCS “FANI”.



Central team visited the affected blocks on to assess the damage occurred



in different sectors like schools, road, houses, agriculture, veterinary, electrical installations etc. As electrical installation were badly affected by “FANI”, it was a challenge for the administration to restore electricity quickly. But the field officers



worked hard and restored electricity supply to hospitals and other important offices.

DEO was instructed to clean the school campus. It was found that not only school community but also the village people helped the school to clean the campus.

To streamline the relief and restoration work by NGOs, a GO-NGO coordination conducted by NISWARTH under the chairmanship of ADM, Nayagarh and NGOs presented their work area and activity to the house. On war footing manner relief and restoration work is going on in the district. House assessment, crop damage and public property damage assessment have been completed. Immediate repair of schools damage Due to FANI have been taken up and instruction has been issued to complete the process before



The schools reopen on 25.06.19. Frequent review meetings are being conducted to expedite the repair and restoration work in the district.

Our experiences have taught us that practice makes perfect and that it probably is unreasonable to expect everything to be orderly, same, and appropriate during disaster management. The best we can hope for probably is controlled. We do believe that we have generated an improved plan, that the plan is known, and that it is being revised continuously. We can no longer rely on our goodwill and good intentions to manage mass casualties in a disaster. There are too many factors that can reduce our ability to provide medical care in this situation.

- Hospital planning is essential. The hospital should be represented on the emergency preparedness committee so it is knowledgeable about the various plans throughout the city. Hospital staff must be kept current on the various plans to understand the communication, authority, responsibility, security, and medical control for each plan.
- Each plan must be practised to identify potential problems.
- The DM plan allows the personnel in these departments to review their responsibilities continually in a concise manner and allow practice of disaster preparedness without implementing an entire disaster drill.
- Time has come to shift the paradigma from response to disaster preparedness & capacity building to mitigate the impact of disasters.
- Involvement of community in the process of Disaster Risk Reduction is of utmost importance.

----- O -----



## Minutes of Meeting

ନୟାଗଡ଼ ଜିଲ୍ଲା ପ୍ରାକ୍ ବିପର୍ଯ୍ୟୟ ପ୍ରଶମନ ପ୍ରସ୍ତୁତି ବୈଠକର ଆଲୋଚ୍ୟ ବିଷୟବସ୍ତୁ  
ତାରିଖ- ୨୯.୦୪.୨୦୧୯, ସ୍ଥାନ; ସଦ୍‌ଭାବନା ସଭାଗୃହ, ଜିଲ୍ଲା କାର୍ଯ୍ୟାଳୟ, ନୟାଗଡ଼  
ସମୟ; ସଂଧ୍ୟା ୩.୩୦ ମିନିଟ୍

ଭାରତୀୟ ପାଣିପାଗ ବିଭାଗ ଆବଦନ ଅନୁସାରେ ବର୍ଷିକ ପୂର୍ବ ଜନୋପସାଗର ଏବଂ ଏହାର ଆଖପାଖ ଅଞ୍ଚଳରେ ବୃଷ୍ଟି ହୋଇଥିବା ସାମୁଦ୍ରିକ ଝଡ଼ “ପଣି” ପ୍ରଭାବରେ ମେ ୧ରୁ ରାଜ୍ୟରେ ଝଡ଼ ଚୋପାନ ସହୁ ପ୍ରବଳ ବର୍ଷା ସମ୍ଭାବନାକୁ ଆଖି ଆଗରେ ରଖି ଅବ୍ୟ ତା ୨୯.୦୪.୨୦୧୯ ରିଖି ସଂଖ୍ୟା ୭ ଯଦିକା ୩୦ ମିନିଟ୍ ସମୟରେ ଜିଲ୍ଲା ସଦ୍‌ଭାବନା ସଭାଗୃହରେ ଜିଲ୍ଲାପାଳ ତଥା ଜିଲ୍ଲା ମାଜିଷ୍ଟ୍ରେଟ୍, ଡକ୍ଟର ଏଚ୍. ଶ୍ରୀନିମାଇ ନାୟକଙ୍କ(ଭା.ପ୍ର.ସେ), ସଭାପତିତ୍ବରେ ଏକ ଜରୁରୀକାଳିନ ସଭା ଆହୁତ ହୋଇଥିଲା । ଉକ୍ତ ବିପର୍ଯ୍ୟୟ ପରିଚାଳନା ସଭାରେ ଏସ୍.ପି ଶଶିକୃଷ୍ଣ ଶତପଥୀ, ଅତିରିକ୍ତ ଜିଲ୍ଲାପାଳ ଶ୍ରୀଯୁକ୍ତ ପ୍ରସନ୍ନ କୁମାର ଦାସ, ଡିଏଫଓ, ଧନରାଜ ଏଚ.ଡି./ଜିଲ୍ଲା ଗ୍ରାମ୍ୟ ଉନ୍ନୟନ ସଂସ୍ଥାର ପ୍ରକଳ୍ପ ନିର୍ଦ୍ଦେଶକ ଶ୍ରୀଯୁକ୍ତ ଅନାମ ଚରଣ ପାତ୍ର, ଉପ ଜିଲ୍ଲାପାଳ ଶ୍ରୀଯୁକ୍ତ ଜିତେନ୍ଦ୍ର କୁମାର ସାହୁ ପ୍ରମୁଖ ଅତିଥିଭାବେ ଯୋଗ ଦେଇଥିଲେ ଏବଂ ବ୍ୟତିତ ଜିଲ୍ଲା ସମସ୍ତ ତହସିଲଦାର, ବିଜିପି, କ ସମେତ ସମସ୍ତ ବିଭାଗୀୟ ଅଧିକାରୀ ଯୋଗ ଦେଇଥିଲେ । ସଭାରେ ଉପସ୍ଥିତ ଥିବା ଅଧିକାରୀଙ୍କ ଉପସ୍ଥାନ ପରିଶିଷ୍ଟ ‘କ’ରେ ସଂଲଗ୍ନ କରାଗଲା । ସମାବ୍ୟ ସାମୁଦ୍ରିକ ଝଡ଼କୁ ନେଇ ସଭାରେ ସମ୍ୟକ୍ ସୂଚନା ପ୍ରଦାନ କରାଯାଇଥିଲା ବିଭିନ୍ନ ବିପର୍ଯ୍ୟୟକୁ ଉଚିତ୍ ମୁକାବିଲା କରାଯାଇପାରିବ ତାହା ଉପରେ ଜିଲ୍ଲାପାଳ ସଂପୂର୍ଣ୍ଣ ଅଧିକାରୀମାନଙ୍କ ସହିତ ଆଲୋଚନା କରି ସଚକ୍ ରହିବାକୁ ପରାମର୍ଶ ଦେଇଥିଲେ ତାହା ନିମ୍ନରେ ବିଶଦ ବିବରଣୀ ଉଲ୍ଲେଖ କରାଗଲା ।

୧) ଭୁଇଁ ଉଦ୍‌ଭାସ ବିପର୍ଯ୍ୟୟ ପ୍ରଶମନ କମିଟି ସଂଘ ଓ ପରିଚାଳନା;

ସମସ୍ତ ବୃକ୍ଷରେ ଭୁଇଁ ଉଦ୍‌ଭାସ ବିପର୍ଯ୍ୟୟ ପରିଚାଳନା ପାଇଁ ଝଡ଼ କମିଟି କୁଭଳ୍ ରେକ୍ଡନସ୍ ଟିମ୍ ଗଠନ କରିବା ସହିତ ପ୍ରତି ଗ୍ରାମରେ ପ୍ରାକ୍ ବିପର୍ଯ୍ୟୟ ପ୍ରସ୍ତୁତି ବୈଠକ କରାଯିବା ପାଇଁ ସମସ୍ତ ବିଜିପି ଓ ତହସିଲଦାର ଯତ୍ନବାନ ହେବେ । କୌଣସି କ୍ଷେତ୍ର କର୍ମଚାରୀ କ୍ଷୁଦ୍ରିତରେ ଯାଇପାରିବେ ନାହିଁ । ପ୍ରାକ୍ ପ୍ରସ୍ତୁତିର ସବିଶେଷ ତଥ୍ୟ ଜିଲ୍ଲାପାଳଙ୍କ କାର୍ଯ୍ୟାଳୟକୁ ପ୍ରଦେଶ କରିବେ ।

୨) ଜରୁରୀ କାଳୀନ ନିୟନ୍ତ୍ରଣ କକ୍ଷ ଖୋଲାଯିବା ସଂପର୍କେ :

ସମାବ୍ୟ ବାତ୍ୟାର ମୁକାବିଲା ପାଇଁ ଜିଲ୍ଲାପାଳଙ୍କ କାର୍ଯ୍ୟାଳୟରେ ୨୪ ଘଂଟିଆ ନିୟନ୍ତ୍ରଣ କକ୍ଷ କାର୍ଯ୍ୟକାରୀ । (ଜିଲ୍ଲା ନିୟନ୍ତ୍ରଣ କକ୍ଷର ଫୋନ ନମ୍ବର- ୦୬୭୫୩-୨୫୨୯୭୮, ଟୋଲ ଫ୍ରି-୧୦୭୭) ଜିଲ୍ଲା ଜରୁରୀ କାଳୀନ ଉପବିଭାଗରେ ଅବସ୍ଥାପିତ ଫାବୁ/ଇ-ମେଲ ଏବଂ ସାତେଇଇଟ୍ ଫୋନ୍‌ରୁ ଅଧିକ କାର୍ଯ୍ୟକ୍ଷମ କରାଯାଇଛି । ଏଥି ନିମନ୍ତେ ଆବଶ୍ୟକ କର୍ମଚାରୀଙ୍କୁ ବାଧ୍ୟତାମୂଳକ ଭାବେ ନିୟନ୍ତ୍ରଣ କକ୍ଷରେ ଉପସ୍ଥିତ ରହି କାର୍ଯ୍ୟକରିବେ । ଯଦି କୌଣସି କର୍ମଚାରୀ ନିୟନ୍ତ୍ରଣ କକ୍ଷରେ ଅନୁପସ୍ଥିତ ରୁହନ୍ତି ସେମାନଙ୍କ ବିରୋଧରେ ଦୃଢ଼ କାର୍ଯ୍ୟାନୁଷ୍ଠାନ ନିଆଯିବ । ଏବଂ ବ୍ୟତୀତ ସମସ୍ତ ତହସିଲ/ଭୁଇଁ କାର୍ଯ୍ୟାଳୟ/ନିର୍ବାହୀ ଯନ୍ତ୍ରା ଜଳ ସେତକ/ ଜିଲ୍ଲା ପଶୁ ଚିକିତ୍ସା କାର୍ଯ୍ୟାଳୟ/ଜିଲ୍ଲା ମୁଖ୍ୟ ଚିକିତ୍ସା କାର୍ଯ୍ୟାଳୟ ମାନଙ୍କରେ ନିୟମିତ ଭାବେ ୨୪ ଘଂଟିଆ ଜରୁରୀ କାଳୀନ ନିୟନ୍ତ୍ରଣ କକ୍ଷ ଖୋଲା ରହିବ । ସମସ୍ତ ନିୟନ୍ତ୍ରଣ କକ୍ଷ ସ୍ଥାପିତ ଠିକ୍ ଭାବେ କାର୍ଯ୍ୟକ୍ଷମ ହେଉଛି ବି ନାହିଁ ତାହା ଜିଲ୍ଲାପାଳଙ୍କ ପ୍ରତ୍ୟେକ୍ଷ ତତ୍ପରତାରେ ତଦାରଖ ହେବ । ନିୟନ୍ତ୍ରଣ କକ୍ଷରୁ ଆସୁଥିବା ଅଭିଯୋଗକୁ ତାଲିକାଭୁକ୍ତ କରି ତା ଉପରେ ଶୀଘ୍ର କାର୍ଯ୍ୟାନୁଷ୍ଠାନ ଗ୍ରହଣ କରିବେ ।

- ୨ -

୩) ବନ୍ୟା ଓ ବାତ୍ୟା ସମ୍ପର୍କିତ ଦୈନନ୍ଦିନ ଲିପୋର୍ଟ ପ୍ରୋତ୍ତମ ସମ୍ପର୍କେ:

ସମସ୍ତ ବ୍ଲକ୍ / ଚହସିଲ/ନିର୍ବାହୀ ଯନ୍ତ୍ରୀ ଓ ସମସ୍ତ ବିଭାଗୀୟ ଅଧିକାରୀ ମାନେ ଆସକ୍ତ ତା.୦୧.୦୫.୨୦୧୯ ରିଖିତାଠାରୁ ବନ୍ୟା ଓ ବାତ୍ୟା ସମ୍ପର୍କିତ ଦୈନନ୍ଦିନ ଲିପୋର୍ଟ ଜିଲ୍ଲା ନିୟନ୍ତ୍ରଣ କକ୍ଷକୁ ଇ-ମେଲ୍ ଜରିଆରେ (deocnayagarh@gmail.com) ପଠାଇବେ । ସରକାରୀ କ୍ଷୁଦ୍ଧି ବିବରଣୀ ସୂଚକରେ ମଧ୍ୟ ଦୈନନ୍ଦିନ ଲିପୋର୍ଟ ପଠାଇବା ପାଇଁ ସମସ୍ତ ଅଧିକାରୀଙ୍କୁ ନିର୍ଦ୍ଦେଶ ଦେଇଥିଲେ ।

୪) ବନ୍ୟା ଓ ବାତ୍ୟା ଭିତିକ ଖବର ପ୍ରଚାର ଓ ପ୍ରସାର ସଂପର୍କେ:

ବାତ୍ୟା ଭିତିକ ସଠିକ୍ ଖବର ବା ପାଣିପାଗର ତଥ୍ୟାବଳୀ ସୂଚକ ରାଜ୍ୟ ନିୟନ୍ତ୍ରଣ କକ୍ଷରୁ ପାଇବାପରେ ସେସୂଚିତ ବ୍ଲକ୍ ସମସ୍ତ ଚହସିଲଦାର, ବି.ଡି.ଓ ଓ ବ୍ଲକ୍ ଦ୍ଵାରା ଜନସାଧାରଣଙ୍କ ସଚେତନ ଓ ସଚର୍ଚ୍ଚା ଅବଲମ୍ବନ ନିମନ୍ତେ ପଠାଇବେ । ଆବଶ୍ୟକ ସ୍ଥଳେ ସୂଚନା ଓ ଲୋକ ସଂପର୍କ ଅଧିକାରୀ, ନିୟାନ୍ତ୍ର ଉଚ୍ଚ ଖବରକୁ ଡାକବାଜି ଯନ୍ତ୍ର ଦ୍ଵାରା ଅଧିକ ପ୍ରଚାର ଓ ସଚର୍ଚ୍ଚା କରିବା ପାଇଁ ପରାମର୍ଶ ଦେବେ । ଏ କ୍ଷେତ୍ରରେ ଜିଲ୍ଲାରେ କାର୍ଯ୍ୟରତ ଥିବା ସମସ୍ତ ସ୍ଥଳାଘାତୀ ସଙ୍ଗଠନ ଜରିଆରେ ପ୍ରତ୍ୟେକ ବାତ୍ୟା ଓ ବନ୍ୟାବୃଷ୍ଟି ଅଂଚଳରେ ଅଧିକ ବୁଲାଇବା କରିବା ପାଇଁ ସ୍ପଷ୍ଟ ଦେବେ । ସେହିପରି ସମସ୍ତ ବି.ଡି.ଓ, ଗ୍ରାମ ପ୍ରାଥମିକମାନଙ୍କରେ ସରଫଟ ଏବଂ ବ୍ଲକ୍ରେ ଥିବା ଗ୍ରାମ ସେବକ ମାନଙ୍କ ସହାୟତାରେ ଅଧିକ ଜଳ ସଚେତନତା ବୃଦ୍ଧି କରିବାପାଇଁ ପଦକ୍ଷେପ ଗ୍ରହଣ କରିବେ । ଆବଶ୍ୟକ ସ୍ଥଳେ ଜନସାଧାରଣଙ୍କ ପାଇଁ ଇଲେକ୍ଟ୍ରୋନିକ୍ ମେଡିଆ, ଟେଲିଭିଜନ୍ ସେଲ୍ ଫିଲ୍ମ ବେତାର ଜରିଆରେ ଅଧିକ ଖବର ପ୍ରଚାର ଓ ପ୍ରସାର ପାଇଁ ମଧ୍ୟ ଅଧିକ ଯତ୍ନବଳ ହେବେ । ଏବଂ ବ୍ୟତୀତ, ବନ୍ୟା ପୂର୍ବରୁ ସମସ୍ତ ବି.ଡି.ଓ / ଚହସିଲଦାର ମାନେ ବାତ୍ୟା ଓ ବନ୍ୟାପ୍ରାପ୍ତି ଅଂଚଳମାନଙ୍କରେ ସ୍ଥାନୀୟ ଲୋକ ପ୍ରତିନିଧି/ କର୍ମଚାରୀ ଏବଂ ବି.ଡି.ଓ ମାନଙ୍କୁ ଚିହ୍ନିତ କରିବା ସଙ୍ଗେ ସେମାନଙ୍କର ମୋବାଇଲ ନମ୍ବର ସଂଗ୍ରହ କରି ବନ୍ୟା ବାତ୍ୟା ଭିତିକ ଖବର ପ୍ରଚାର ପ୍ରସାର କରିବେ ।

୫) ଆଭ୍ୟନ୍ତରୀଣ ଓ ଦୂରମ୍ଭ ସ୍ଥାନ ମାନଙ୍କରେ ବନ୍ୟା ଓ ବାତ୍ୟା ପୂର୍ବରୁ ଖାଦ୍ୟ ପଦାର୍ଥ ଓ ଲିନିଫ୍ ସାମଗ୍ରୀ ମହକୁମା ରଖିବା ସମ୍ପର୍କରେ:

ବାତ୍ୟା ଓ ବନ୍ୟା ପୂର୍ବରୁ ଦୂରମ୍ଭ ଅଂଚଳ ସୂଚିତ ଚିହ୍ନିତ କରିବା ସଂଗେ ସଂଗେ ସଂପୃକ୍ତ ବ୍ଲକ୍ ଅଧିକାରୀ ତିପୋ ବା ଗୋଦାମ ଗୃହ ମାନଙ୍କରେ ପର୍ଯ୍ୟାପ୍ତ ପରିମାଣରେ ଖାଦ୍ୟଶସ୍ୟ ଓ ଅନ୍ୟାବଶ୍ୟକ ଲିନିଫ୍ ସାମଗ୍ରୀ ଯଥା, ଚୁଡା, ପୁଡା, ବୁଣ୍ଡା, ଚାଉଳ, କିରୋସିନ ଇତ୍ୟାଦି ଆବୃତ୍ତ ମହକୁମା କରି ରଖିବାପାଇଁ ଜିଲ୍ଲା ଯୋଗାଣ ବିଭାଗ ଦୃଷ୍ଟି ଦେବେ । ଯେଉଁ ଯେଉଁ ସ୍ଥାନ ମାନଙ୍କରେ ଚାଉଳ, କିରୋସିନ ମହକୁମା ରଖାଯାଇଛି ତାହାର ଏକ ତାଲିକା ଦେବେ । ଆବଶ୍ୟକ ପରିମାଣର ଚୁଡା,ଗୁଡା,ମହମବତା,ବିଆସିଲି ,ବୁଣ୍ଡା ଇତ୍ୟାଦି ଅନ୍ୟାବଶ୍ୟକ ସାମଗ୍ରୀ ସ୍ଥାନୀୟ ହୋଇସେଲରୁ ଓ ବିଭିନ୍ନ ମାନବପାତ୍ର ବେଷ୍ଟରୁ ମାଧ୍ୟମରେ ଯୋଗାଣ କରିବେ ଏବଂ ପେଟ୍ରୋଲ ପମ୍ପସୂଚିକରେ ଆବଶ୍ୟକ ତିକେଲ,ପେଟ୍ରୋଲ ଗଠିତ ରଖିବେ । ଗୋଷ୍ଠୀ ଉନ୍ନୟନ ଅଧିକାରୀ ମାନେ ଗ୍ରାମପଞ୍ଚାୟତ ଓ ଗ୍ରାମମାନଙ୍କରେ ବିଭିନ୍ନ ଯୋଜନା ଯଥା ସମ୍ପର୍କିତ ଶିଶୁ ବିକାଶ ଯୋଜନା, ମଧ୍ୟାହ୍ନ ଭୋଜନ ଯୋଜନା, କାତାୟ ନିର୍ଣ୍ଣିତ ଜର୍ମି ନିମ୍ନୁକ୍ତି ଯୋଜନା ଇତ୍ୟାଦି ମାଧ୍ୟମରେ ଗଠିତ ଖାଦ୍ୟ ସାମଗ୍ରୀ ତଥା ସାଧାରଣ ବ୍ୟବସ୍ଥା ମାଧ୍ୟମରେ ଅବହୃତ୍ ବିଭିନ୍ନ ମାନଙ୍କ ପାଖରେ ଗଠିତ ଖାଦ୍ୟ ଶସ୍ୟରୁ ଚିହ୍ନିତ କରି ଏକ ତାଲିକା (Inventory) ପ୍ରସ୍ତୁତ କରି ଜିଲ୍ଲା କାର୍ଯ୍ୟାଳୟକୁ ତା.୨.୦୫.୨୦୧୯ ରିଖି ସୁଦ୍ଧା ଜଣାଇବେ । ଜିଲ୍ଲା ଯୋଗାଣ ଅଧିକାରୀ ସମସ୍ତ ବ୍ଲକ୍ ମିଲମାନଙ୍କ ସହିତ ଯୋଗସୂତ୍ର ରକ୍ଷା କରି ବିପର୍ଯ୍ୟୟ ସମୟରେ କିପରି ଶୀଘ୍ର ଲିନିଫ୍ ସାମଗ୍ରୀର ବ୍ୟବସ୍ଥା କରାଯାଇପାରିବ ସେ ସମ୍ବନ୍ଧରେ ଯତ୍ନବଳ ହେବେ ।

- 3 -

୬) ପାନୀୟ ଜଳ ଯୋଗାଣ ଓ ପରିମଳ ବ୍ୟବସ୍ଥା :

ସମ୍ଭାବ୍ୟ ବିପର୍ଯ୍ୟୟରୁ ଏଡ଼ାଇବା ପାଇଁ ପର୍ଯ୍ୟାପ୍ତ ପରିମାଣର ପାଣି ପାଇବୁ / ହାଲୋଜେନ୍ ବଟିକା ସହ ପାଣି ଚ୍ୟାକର ସଜାଣ ରଖିବାକୁ ବିଭାଗୀୟ ଯନ୍ତ୍ରା ପଦକ୍ଷେପ ଗ୍ରହଣ କରାଯାଏ । ବାତ୍ୟା ଓ ବନ୍ୟା ପରେ ସମସ୍ତ ନିକଟସ୍ଥ ଗୁଡିକୁ ବିଶୋଧନ କରି ପାନୀୟ ଜଳ ଯୋଗାଣ ଦେବା ଉପରେ ଗୁରୁତ୍ୱ ଦେବେ । ସ୍ଥାନୀୟ ଜଳ ଯୋଗାଣ ପ୍ରଦଳ ଗୁଡିକ ତୁରନ୍ତ ମରାମତି ଓ କାର୍ଯ୍ୟକ୍ଷମ କରିବାକୁ ନିର୍ଦ୍ଦେଶ ଦେଇଥିଲେ ।

୭) ସ୍ୱାସ୍ଥ୍ୟ ବିଭାଗ :

ବନ୍ୟା ଓ ବାତ୍ୟା ପରେ ଦୃଷ୍ଟିତ ପାଣି ଯୋଗୁଁ ଲୋକମାନେ ବିଭିନ୍ନ ରୋଗରେ ଆକ୍ରାନ୍ତ ହୋଇଥାନ୍ତି । ଏହି ଆବଶ୍ୟକ ପଦକ୍ଷେପ ସ୍ୱରୂପ ପର୍ଯ୍ୟାପ୍ତ ପରିମାଣରେ ଜୀବନ ରକ୍ଷାକାରୀ ଔଷଧ, ସାଲାଇନ୍ , ଲୁଣ ପାଇବର, ସାପ କାମୁଡ଼ା ଡାକେବୁର ଇତ୍ୟାଦି ସମସ୍ତ ସ୍ୱାସ୍ଥ୍ୟ କେନ୍ଦ୍ର ଗୁଡିକରେ ଆଗୁଆ ଗଚ୍ଛିତ ରଖିବା ନିମନ୍ତେ ଜିଲ୍ଲା ମୁଖ୍ୟ ଚିକିତ୍ସା ଅଧିକାରୀ ଅଧିକ ଯତ୍ନବାନ ହେବେ । ଏବଂ ବନ୍ୟା ସମୟରେ ବା ପରେ ବିଭିନ୍ନ ଫାଷ୍ଟମିଡ ରୋଗ ଗୁଡିକ ବିପରି ପ୍ରତିଷ୍ଠିତ କରିହେବ ସେଥିପାଇଁ Mobile Health Squad ଗଠନ କରି ଉପଯୁକ୍ତ ସ୍ୱାସ୍ଥ୍ୟ ସେବା ଯୋଗାଇ ଦେବେ ଏବଂ ସ୍ୱାସ୍ଥ୍ୟ କର୍ମୀ/ଆଶା କର୍ମୀ ଓ ଅଙ୍ଗନ ଘାଟୀ କର୍ମୀ ମାନଙ୍କ ସହାୟତା ନେଇ ବିଭିନ୍ନ ଜନାଘାତ, ବୃଥା ମାନଙ୍କରେ ଲୁଣି ପାଇବର ଦ୍ୱାରା ଜଳ ବିଶୋଧନ କରିବା ପାଇଁ ପଦକ୍ଷେପ ଗ୍ରହଣ କରିବେ । ବିପର୍ଯ୍ୟୟ ସମୟରେ ସମସ୍ତ ଚିକିତ୍ସାକର୍ମରେ ମହତ୍ତ୍ୱ ଥିବା ଆୟୁର୍ବିଦ୍ୟା ଓ ସହାୟତା ମଧ୍ୟ ନେଇପାରିବେ ।

୮) ଗୋ-ସଂପଦ ବିଭାଗ :

ବନ୍ୟା ଓ ବାତ୍ୟା ପୂର୍ବରୁ ସମସ୍ତ ପଶୁ ଚିକିତ୍ସା କେନ୍ଦ୍ର ମାନଙ୍କରେ ପର୍ଯ୍ୟାପ୍ତ ପରିମାଣର ଔଷଧ, ଡାକେବୁର, ଫିନାଲିନ ଏବଂ ପର୍ଯ୍ୟାପ୍ତ ପରିମାଣର କୁଣ୍ଡା, ନଡ଼ା ଇତ୍ୟାଦି ଗଚ୍ଛିତ ରଖିବା ନିମନ୍ତେ ଜିଲ୍ଲା ମୁଖ୍ୟ ପଶୁଚିକିତ୍ସକ ଯତ୍ନବାନ ହେବେ । ବିପର୍ଯ୍ୟୟ ପରେ Cattle Health Squad ଗଠନ କରି କିପରି ଗୋ-ସଂପଦର ଉପଯୁକ୍ତ ଯତ୍ନ ନିଆଯିବ ସେ ବିଷୟରେ ଜିଲ୍ଲା ପଶୁ ଚିକିତ୍ସକ, ବୟାସତ ଅଧିକ ଯତ୍ନବାନ ହେବା ପାଇଁ ଜିଲ୍ଲାପାଳ ନିର୍ଦ୍ଦେଶ ଦେଇଥିଲେ ।

୯) ଲିଭିଙ୍ଗ ଓ ଅଭିଯାନ କାର୍ଯ୍ୟ ସଂପର୍କ :

ବିଗତ ବକ୍ସର୍ସ ଫାଇଲିଙ୍ଗ / ହୁବୁହୁବ / ଚିତଲ ବାତ୍ୟା ଓ ବନ୍ୟା କୁ ଆଖି ଆଗରେ ରଖି ଚଳିତ ବର୍ଷ ସମ୍ଭାବ୍ୟ ବିପର୍ଯ୍ୟୟ ନିମନ୍ତେ ଯେଉଁମାନେ ଜରାଜୀର୍ଣ୍ଣ କଟା ପରେ ଉତୁଛନ୍ତି ବା ବୁଝ, ବୁଝା, ଶିଶୁ, ଗର୍ଭବତୀ ମହିଳା, ବିଦ୍ୟାଗ ମାନଙ୍କୁ ଚିହ୍ନିତ କରି ସେମାନଙ୍କୁ ପ୍ରଥମେ ଅତ୍ୟାଧିଆ ଆଶ୍ରୟସ୍ଥଳୀ କିମ୍ବା ବହୁମୁଖୀ ବନ୍ୟା/ବାତ୍ୟା ଆଶ୍ରୟ ସ୍ଥଳୀକୁ ପ୍ରାମାଣିକ କରିବାକୁ ଜିଲ୍ଲାପାଳ ସମସ୍ତ ବିଧି ଓ ମାନଙ୍କୁ ନିର୍ଦ୍ଦେଶ ଦେଇଥିଲେ । ଜିଲ୍ଲାରେ ସର୍ବମୋଟ ୧୭ ଗୋଟି ବହୁମୁଖୀ ବନ୍ୟା ଓ ବାତ୍ୟା ଆଶ୍ରୟସ୍ଥଳୀ ଗୁଡିକୁ ପରିଦର୍ଶନ କରି ତାର ଉକ୍ଷଣ ବେକ୍ଷଣ କାର୍ଯ୍ୟ ଶିଘ୍ର ଚଳାଇବା କରାଯିବ । ଲୁଣ ଥିବା ପରିଚାଳନା କମିଟି ସହିତ ଆଲୋଚନା କରି ବିପର୍ଯ୍ୟୟ ପିତାମାନଙ୍କୁ ମୌନିକ ପ୍ରତିଧ୍ୱା ଯୋଗାଇ ଦେବାକୁ ଯତ୍ନବାନ ହେବେ । ଏବଂ ବ୍ୟତୀତ ବହୁମୁଖୀ ବନ୍ୟା ଓ ବାତ୍ୟା ଆଶ୍ରୟ ସ୍ଥଳୀକୁ ଅଧିକ କାର୍ଯ୍ୟକ୍ଷମ କରିବା ପାଇଁ ସଂପୂର୍ଣ୍ଣ ଆଶ୍ରୟସ୍ଥଳୀର ସଜାଣ ଓ ସମ୍ପାଦକଙ୍କ ମୋବାଇଲ ନମ୍ବର ଅପଡେଟ କରିବା ସହିତ ସେମାନଙ୍କ ସହିତ ନିରନ୍ତର ଯୋଗାଯୋଗ ରଖିବାକୁ ସମସ୍ତ ବିଧି ଓ ଚକ୍ରବିଳମ୍ବନକୁ ନିର୍ଦ୍ଦେଶ ଦିଆଯାଇଛି । ଆବଶ୍ୟକ ସ୍ଥଳେ ଉକ୍ଷଣ ଖାଦ୍ୟ ଓ ଔଷଧର ବ୍ୟବସ୍ଥା କରାଯିବା ବିଷୟରେ ସଂପୂର୍ଣ୍ଣ ଅଧିକାରୀମାନେ ସଚରତା ଅବଲମ୍ବନ କରିବେ ।

୧୦) ଶିକ୍ଷା ଓ ମାଗଣା :



-୨-

## ୧୦) ଶିକ୍ଷାବିଭାଗ :-

ବାଚ୍ୟା ପୂର୍ବରୁ ସମସ୍ତ ସ୍କୁଲ/ କଲେଜ ଖୋଲା ରଖିବାକୁ ଜିଲ୍ଲା ଶିକ୍ଷା ଅଧିକାରୀଙ୍କୁ ଜିଲ୍ଲା ପାଳିକା ନିର୍ଦ୍ଦେଶ ଦେଇଥିଲେ । ସମସ୍ତ ଶିକ୍ଷାନୁଷ୍ଠାନ ପରବର୍ତ୍ତୀ ବିଦ୍ୟୁତ୍ ବ୍ୟବସ୍ଥା, ବିଶୁଦ୍ଧ ପାନୀୟ ଜଳ ବ୍ୟବସ୍ଥା କରିବା ଦିଗରେ ଅଧିକ ଯତ୍ନବାନ ହେବେ । ବିଶେଷ କରି ପ୍ରାକୃତିକ ଦୁର୍ବିପାକ ସମୟରେ କୌଣସି ସରକାରୀ ଅଧିକାରୀ ତଥା କର୍ମଚାରୀ କୌଣସି କ୍ଷୁତିରେ ଗହ୍ରିବେ ନାହିଁ ଏବଂ ସେମାନେ ସେମାନଙ୍କର ମୂଖ୍ୟ ବାଧ୍ୟତାକୁ ଛାଡି ଦୂର ଯାତ୍ରା କରିବା ପାଇଁ ଉପକୃଷ୍ଟ ଅଧିକାରୀଙ୍କ ଅନୁମତି ନେବେ ।

## ୧୧) ବିଦ୍ୟୁତ୍ ବିଭାଗ:-

ବାଚ୍ୟା ଯୋଗୁଁ ବିଦ୍ୟୁତ୍ ସରବରାହ କ୍ଷେତ୍ରରେ ବାଧା ଉପୁଜିପାରେ । ଅନେକ ଯାଗାରେ ବିଦ୍ୟୁତ୍ ସ୍ଥମ୍ଭ ଉପରେ କ୍ଷମା ଓ ଚଉଁ ସହିତ ପାନୀୟ ଜଳ ପ୍ରଦତ୍ତ ଗୁଡିକ ଅବକାଶିତ ହୋଇ ବିଭିନ୍ନ ସମସ୍ୟା ଉପୁଜିପାରେ । ତେଣୁ ଯୁକ୍ତ କାଳୀନ ଭିତ୍ତିରେ ସଂପୃକ୍ତ ବିଭାଗୀୟ ଯନ୍ତ୍ରା ବିଦ୍ୟୁତ୍ ସରବରାହକୁ ପୁନଃସମୀକ୍ଷା କରିବା ପାଇଁ ବିଶେଷ ଯତ୍ନବାନ ହେବେ ।

## ୧୨) ଓଡ୍ରାଫ୍ / ଏନ୍. ଡି. ଆର୍. ଏଫ୍. ଟିମ ନିୟୋଜିତ ସଂପର୍କେ;

ବିପର୍ଯ୍ୟୟର ଗମ୍ଭୀର ପରିସ୍ଥିତିକୁ ଅନୁଧ୍ୟାନ କରି ଚଳିତ ବର୍ଷ ଓଡ୍ରାଫ୍ ଟିମ ସହ ଯୋଗ ସୂତ୍ର ସ୍ଥାପନ କରାଯିବ । ଆବଶ୍ୟକ ସ୍ଥଳେ ଓଡ୍ରାଫ୍ ଟିମର ସହାୟତା ନେଇ ବାଚ୍ୟା ଓ ବନ୍ୟାବଳରେ ଉଦ୍ଧାର କାର୍ଯ୍ୟରେ ନିୟୋଜିତ କରାଯିବ । ସେହିପରି ଦୁର୍ଗମ ଅଞ୍ଚଳରେ ଭିଲିଫ୍ କାର୍ଯ୍ୟକୁ ଅଧିକ ଦୂରାନ୍ୱିତ କରିବା ପାଇଁ ଆବଶ୍ୟକ ପଦକ୍ଷେପ ଗ୍ରହଣ କରାଯିବ । ଓଡ୍ରାଫ୍ / ଏନ୍. ଡି. ଆର୍. ଏଫ୍. ର ସହାୟତା ନିଆଯିବା ସହିତ ଆକାଶ ମାର୍ଗରୁ ଭିଲିଫ୍ ବ୍ୟବସ୍ଥା କରାଯିବ । ଏଥିପାଇଁ ଉପକୃଷ୍ଟପାଳ, ଜିଲ୍ଲାପାଳଙ୍କ ସହିତ ସମନ୍ୱୟ ରଖି ଭିଲିଫ୍ କାର୍ଯ୍ୟ ପରିଚାଳନା କରାଯିବ ।

## ୧୩) ଭିଲିଫ୍ କାର୍ଯ୍ୟ ପ୍ରତିଷ୍ଠାପନା ପାଇଁ ଚାଲିଥିବା ବ୍ୟବସ୍ଥା ଓ ଭିଲିଫ୍ ବଳ ଗଠନ:

ଭିଲିଫ୍ ବ୍ୟବସ୍ଥା ଓ ଉଦ୍ଧାର କାର୍ଯ୍ୟରେ ସହାୟତା ପାଇଁ ସଂପୃକ୍ତ ମନ୍ତ୍ରଣାଳୟର ଅନୁମତି ଅଧିକାରୀ ନିଜ ନିଜ ସ୍ତରରେ ବୃତ୍ତ ସ୍ତରୀୟ ସରକାରୀ ଓ ଅଣସରକାରୀ ସଂସ୍ଥାର କର୍ମଚାରୀଙ୍କର ଏକ ତାଲିକା ପ୍ରସ୍ତୁତ କରିବା ସଙ୍ଗେସଙ୍ଗେ, ପ୍ରତ୍ୟେକ ବୃତ୍ତ ଅଞ୍ଚଳ ପାଇଁ ଭିଲିଫ୍ ବଳ ଗଠନ କରିବେ । ସେହିପରି ବିଜ୍ଞାପିତ ଅଞ୍ଚଳ ପରିଷଦ ମାନଙ୍କରେ, କାର୍ଯ୍ୟନିର୍ବାହୀ ଅଧିକାରୀ ମାନେ ଅନୁରୂପ ଭିଲିଫ୍ ବଳ ଗଠନ କରିବେ । ବୃତ୍ତ, ତହସିଲ, ବ୍ଲକ୍ ସ୍ତରରେ ବିଭାଗ, ସାମ୍ବାଦିକ ବିଭାଗ ଓ ପଶୁ ପାଳନ ବିଭାଗ, ଆର.ଡବ୍ଲୁ.ଏସ.ଏସ. ଏବଂ ବିଜ୍ଞାପିତ ଅଞ୍ଚଳ ପରିଷଦର ସରକାରୀ କର୍ମଚାରୀମାନଙ୍କୁ ଏହି ଭିଲିଫ୍ ବଳରେ ଅନ୍ତର୍ଭୁକ୍ତ କରିବେ ।

## ୧୪) ବନ୍ୟା ଅଞ୍ଚଳରେ ଜୋର ଗଠନ ଏବଂ ଜୋର ଅଫିସର ନିୟୁତ୍ତି :

ବନ୍ୟା ଦୁର୍ଗତଙ୍କ ପାଇଁ ଆବଶ୍ୟକ ଭିଲିଫ୍ ସାମଗ୍ରୀ ବ୍ୟବସ୍ଥା ଓ ସେମାନଙ୍କ ଅଭିଯାନ କାର୍ଯ୍ୟକୁ ଅଧିକ ସହଜ, ସରଳ ଭାବେ ଦୂରାନ୍ୱିତ କରିବା ପାଇଁ ଜିଲ୍ଲାକୁ ସର୍ବମୋଟ ୮ ଗୋଟି ବନ୍ୟାବଳ ଜୋର ଗଠନ କରାଯାଇଛି । ସେଗୁଡିକ ହେଲା ଉପୁର, ଗଣିଆ, ନୁଆଗାଁ, ଓଡଗାଁ ଜୟାପଡ଼ା, ବଣପଲ୍ଲୀ, ଖଣ୍ଡପଡ଼ା ଓ ଗଣପୁର । ଏହି ବୃତ୍ତ ଗୁଡିକରେ ସମସ୍ତ ତହସିଲଦାରମାନେ ପୂର୍ବ ଜୋର ଅଫିସର ଭାବେ ଏବଂ, ସମସ୍ତ ବିଧି ଓ ମାନେ ଅତିରିକ୍ତ ପୂର୍ବ ଜୋର ଅଫିସର ଓ ସଂପୃକ୍ତ ବୃତ୍ତର ସଂପ୍ରଦାରଣ ଅଧିକାରୀମାନେ ସର୍ବଜୋର ଅଫିସର ଭାବେ ବନ୍ୟାବଳ ସ୍ଥାନ ସଂଚାଳନା ମାନଙ୍କରେ କାର୍ଯ୍ୟ କରିବେ । ଏହି ଜୋର/ସର୍ବ ଜୋର ଗୁଡିକରେ ସଫଳ ପରିଚାଳନା ଓ ସମନ୍ୱୟ ରଖିବା ପାଇଁ ପ୍ରକଳ୍ପ ନିର୍ଦ୍ଦେଶକ, ଡିଆରଡିଏ/ ଉପକୃଷ୍ଟପାଳ ତଦାରଖ କରିବେ ।

### ୧୫) ଗମନାଗମନ ଓ ପରିବହନ :

ବାତ୍ୟା ଓ ବନ୍ୟା ସମୟରେ ଅନେକ ଗାଆଁ ଶହଶହ ଟିଆ ଗଛପତ୍ର ଗାଆଁ ଅବେଶ୍ୟକ ହୋଇ ସାଧାରଣ ଯାଚାଯଚ ତଥା ଗିଲିଫ୍ ସାମଗ୍ରୀ ପରିବହନ କରିବାରେ ବାଧା ଉପୁଜିପାରେ । ଏଣୁ ସମସ୍ତ ବି.ଡି.ଓ / ଡି.ପି.ଇ.ସି. / ଡି.ପି.ଇ.ସି. ଯନ୍ତ୍ରୀ ଗମନାଗମନ ପରିବହନ କ୍ଷେତ୍ରରେ ଆବଶ୍ୟକ ରୋଡ୍ ମ୍ୟାପ ପ୍ରସ୍ତୁତ କରିବ । ସହିତ ଜେସିବି ମେସିନ୍ କରିଆରେ ଗାଆଁ ମରାମତି ଏବଂ ଗମନା ଗମନର ଅସୁବିଧା ଦୂଷି ନ ହେବାପାଇଁ ଧାନ ଦେବାକୁ ନିର୍ଦ୍ଦେଶ ଦିଆଯାଇଛି । ବିପର୍ଯ୍ୟୟର ସମୟରେ ପରିସ୍ଥିତିରୁ ଅନୁଧ୍ୟାନ କରି ଗିଲିଫ୍ ସାମଗ୍ରୀ ନେବା ଆଣିବା କରିବାରେ ଆବଶ୍ୟକ ଯାନ ବାହାନ ଜିଲ୍ଲା ଆବଶ୍ୟକ ପରିବହନ ଅଧିକାରୀ ଯୋଗାଇ ଦେବେ ।

### ୧୬) ଅଗ୍ନିଶମ୍ ସେବା :-

ଜିଲ୍ଲାରେ ୮ ଗୋଟି ଅଗ୍ନିଶମ ସେବା ନିଉବହିରୁ ଡାକେ ସେବା ଯୋଗାଇ ଦେଇ ଆସୁଛି । ସମସ୍ତ ବାତ୍ୟା ଓ ବନ୍ୟାରୁ ବିଭିନ୍ନ ସହରରେ ଉଦ୍ଧାର କାର୍ଯ୍ୟ ପରିଚାଳନା ପାଇଁ ଆବଶ୍ୟକ ଯନ୍ତ୍ରପାତି ସହିତ ସଜାଜ ରହିବା ସହିତ ବାତ୍ୟା ଓ ବନ୍ୟା ପ୍ରଭାବିତ ଅଞ୍ଚଳକୁ ଯାଇ ଉଦ୍ଧାର କାର୍ଯ୍ୟରେ ନିୟୋଜିତ ରହିବାକୁ ଜିଲ୍ଲାପାଳ ଉପସ୍ଥିତ ବିଭାଗୀୟ ଅଧିକାରୀଙ୍କୁ ନିର୍ଦ୍ଦେଶ ଦେଇଥିଲେ ।

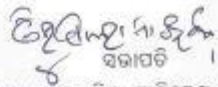
### ୧୭) ଆଇନ ଶୃଙ୍ଖଳା :

ବାତ୍ୟା ଓ ବନ୍ୟା ସମୟରେ ବା ପରେ ଗିଲିଫ୍ କାର୍ଯ୍ୟରେ ବାଧା ଉପୁଜିବାର ଆଶଙ୍କା ଦୃଷ୍ଟିରୁ ପ୍ରଭାବିତ ଅଞ୍ଚଳମାନଙ୍କରେ ଶାନ୍ତି ଶୃଙ୍ଖଳା ସହିତ ଗିଲିଫ୍ କାର୍ଯ୍ୟକୁ ଅଧିକ ଦୃଢ଼ୀଭୂତ କରିବା ପାଇଁ ଆବଶ୍ୟକ ପୋଲିସ୍ କର୍ମଚାରୀମାନଙ୍କୁ ନିୟୋଜିତ କରିବା ପାଇଁ ଆରକ୍ଷା ଅଧିକାରୀଙ୍କୁ ଦୃଷ୍ଟି ଦେବେ । ପ୍ରାକୃତିକ ଦୁର୍ବିପାକ ସମୟରେ ନିୟୋଜିତ ଯାନ, ସାମଗ୍ରୀ ଏବଂ ଅଧିକାରୀ ମାନଙ୍କ ସୁରକ୍ଷା ପ୍ରତି ଦୃଷ୍ଟି ଦେଇ ଗିଲିଫ୍ ଏବଂ ଅନ୍ୟାନ୍ୟ କାର୍ଯ୍ୟକୁ ଦୃଢ଼ୀଭୂତ କରିବା ପାଇଁ ଆରକ୍ଷା ଅଧିକାରୀଙ୍କୁ ଅନୁରୋଧ କରାଯାଇଥିଲା ।

### ୧୮) ଅନ୍ୟାନ୍ୟ ପ୍ରାୟ ସାବଧାନତା ନିମନ୍ତେ ପଦକ୍ଷେପ :

ବିପର୍ଯ୍ୟୟ ପରେ ସମସ୍ତ ବିଭାଗୀୟ ଅଧିକାରୀ ବନ୍ୟାବଳ ଗ୍ରାମବାସୀ ସମସ୍ତ କ୍ଷୟ କ୍ଷତି ଆବେଦନ ରିପୋର୍ଟ ୭ ଦିନ ମଧ୍ୟରେ ପ୍ରାରମ୍ଭିକ ରିପୋର୍ଟ ଜିଲ୍ଲା କାର୍ଯ୍ୟାଳୟକୁ ପଠାଇବା ଉପରେ ଜିଲ୍ଲାପାଳ ତଥା ସଭାପତି ଅଧିକ ସୁରୁତ୍ୱ ଦେଇଥିଲେ । ଯଦି କୌଣସି ବନ୍ୟାବଳରେ ଗାଆଁ, ପୋଲ, ନଦୀବନ୍ଧ ଇତ୍ୟାଦି ଭାଙ୍ଗିଯାଇ ଗମନା ଗମନର ଅସୁବିଧା ଦୃଷ୍ଟିରୁ ଆସେ ସେଥିପାଇଁ ବିଭାଗୀୟ ଅଧିକାରୀ ତୁରନ୍ତ ଯୁକ୍ତକାରୀ ଗିରିରେ ମରାମତି କାର୍ଯ୍ୟ କରିବେ । କୌଣସି ଅଞ୍ଚଳରେ ବର୍ଷା ବା ବନ୍ୟାରେ ପ୍ରଭାବିତ ବା ତାହା ଜମି ବାଲିବଳ ହୋଇଥାଏ ବା ପ୍ରସଙ୍ଗ ନଷ୍ଟ ଏବଂ କୌଣସି ଧନ ଜୀବନ ନଷ୍ଟ ହୋଇଥାଏ ତାହାର ଦୈନିକ ରିପୋର୍ଟ ଜିଲ୍ଲା କାର୍ଯ୍ୟାଳୟକୁ ପଠାଇବା ପାଇଁ ସଂପୃକ୍ତ ଡିପାର୍ଟମେଣ୍ଟର ଅଧିକାରୀଙ୍କୁ ନିର୍ଦ୍ଦେଶ ଦେବେ । ସମସ୍ତ ବିଭାଗୀୟ ଅଧିକାରୀ, ବାତ୍ୟା ଓ ବନ୍ୟା ପରିସ୍ଥିତି ସୁଧୁରିବାର ୧୫ ଦିନ ମଧ୍ୟରେ ତୁରନ୍ତ ରିପୋର୍ଟ ଦାଖଲ କରିବାକୁ ବାଧ୍ୟ ହେବେ ।

ପରିଶେଷରେ ସଭାପତି ତଥା ଜିଲ୍ଲାପାଳ ସଭାସଭା କରିଥିଲେ ।

  
 ସଭାପତି  
 ଜିଲ୍ଲାପାଳ ତଥା ଜିଲ୍ଲା ମାଜିଷ୍ଟ୍ରେଟ୍, ନୟାଗଡ଼

- 6 -

ପରିପତ୍ର ସଂଖ୍ୟା ୫୬୬/ତାରିଖ ୩୦/୪/୧୯  
 ଏହାର ଏକକିତା ନକଲ ସମସ୍ତ ସଭ୍ୟ/ ସମସ୍ତ ବିଭାଗୀୟ ଅଧିକାରୀଙ୍କ ଅବଗତ ଓ ବିହିତ କାର୍ଯ୍ୟାନୁଷ୍ଠାନ  
 ନିମନ୍ତେ ପ୍ରେରଣ କରାଗଲା ।





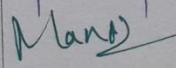

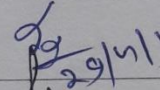

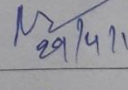


ସ୍ୱାକ୍ଷର/ ୫୫୬୩ ୩୦/୪/୧୯  
 ସ୍ୱାକ୍ଷର/ ବିଭାଗୀୟ, ନିୟାମକ

ପରିପତ୍ର ସଂଖ୍ୟା ୫୬୭/ତାରିଖ ୩୦/୪/୧୯  
 ଏହାର ଏକକିତା ନକଲ ସଭ୍ୟ ସାହାଯ୍ୟ ଆୟତ୍ତ, ଓଡ଼ିଶା, ରାଜସ୍ୱ ଓ ବିପଦସମ୍ଭା ପରିଚାଳନା  
 ବିଭାଗ, ଭୁବନେଶ୍ୱର/ ସଚିବ, ରାଜସ୍ୱ ଆୟତ୍ତ (କେନ୍ଦ୍ରୀୟ), କଟକର ସଦସ୍ୟ ଅବଗତ ଓ ବିହିତ କାର୍ଯ୍ୟାନୁଷ୍ଠାନ  
 ନିମନ୍ତେ ପ୍ରେରଣ କରାଗଲା ।

ସ୍ୱାକ୍ଷର/ ୫୫୬୩ ୩୦/୪/୧୯  
 ସ୍ୱାକ୍ଷର/ ବିଭାଗୀୟ, ନିୟାମକ



ATTENDANCE SHEET OF THE OFFICERS PRESENT IN THE MEETING HELD  
ON 29.04.2019 AT 7.00 PM IN VIEW OF POSSIBLE SEVERE CYCLONIC STORM  
"FANI" IN THE CONFERENCE HALL, COLLECTORATE, NAYAGARH

Sl. No	Name	Designation	Signature	Mob No.
1	Dr.N.Thirumala Naik, IAS	Collector & DM, Nayagarh		
2	Sri Sashi Bhusan Satapathy	Supdt. Of Police, Nayagarh		
3	Sri Prasanna Ku.Das	ADM, Nayagarh		
	Sri Anama Charan Patra	PD. DRDA. Nayagarh		
4	Sri Jitendra Kumar Sahoo	Sub-Collector, Nayagarh		
5	Dr Sweta Kumar Mohapatra	Chief Dist.Medical & Public Health Officer Nayagarh		9439991499
6	Sri [Redacted]	D.F.O, Nayagarh		
7	Debi Prasad Mohanty	BDO, Daspalla		9439875577
8	SIRIYAL S PATEL	BDO, Nuagaon		8249354772
9	Dr. Gourabamaya Pradhan	BDO, Bhandarpur		8882094793
10	Manoja Patra	BDO, Nayagarh		8763069871
11	Pranab Kumar Debebehera	Asst. BDO, Daspalla		9437325325
12	Antonyamini Das	Asst BDO, Bhandarpur		9536509984
13	Rattan Lal Lohra	Asst BDO, Rampur		7749935535
14	Dr. Pramod Ku. Nayyar	DIPRO		889262065
15	Chackin Mishra	SDO, Nayagarh Rvec.		9668204571
16	Laxmedhar Das	A.E. R. S. S, Nayagarh		9499977151

	Pradip Kumar Saha	Dy E.E. Nayagarh (NAB) Subin	29/4/19	797524467
	Bikram Nayak	C.S.O	29/4/19	943820059
20	Prasad Kumar Nayak	Tahasildar, Odagum	29-4-19	8917561960
21	Dr. Manoranjan Sahu	Tahasildar, Nayagarh	29/4/19	9437874633
22	Saroj Kumar Nayak	Addl. B. So Gama	29/4/19	9438022586
23	Santosh Kumar Jena	E.O., Nayagarh Municipality	29/4/19	9937853670
24	Thakur Prasad Dalai	Asst. Fire Officer, Nayagarh	29/4/19	8763716603
25	Manus Ray	Add. Tar., Rampur	29/4/19	9437917921
26	Biranchi Nayak Behara	Add. Tar. Bhopur	29/4/19	9853907507
27	Smt. Shishiree Sarangal	E.O., NAC Khondapara	29/4/19	9438779591
28	Dr. Pratap Kumar Pradhan	Nodal Officer of CDVO NGR	29-4-19	9437301618
29	En. Subrat Kumar Mohapatra	JE NAC Odagum	29.04.2019	9437282486
30	Bhuleswar Konhar	DSWO, Nayagarh	29/4/19	9437973192
31	Pravat Kumar Saha	D.S.S.O. NGR	29/4/19	9437522042
32	Sarad Kumar Sahoo	D.S.S.O. DEO	29/4/19	9437857259
33	Rabindra Nath Swain	J.E, R.W. Nayagarh	29/4/19	9438289966
34	Binayak Raut	J.E, R.W. Nayagarh	29/4/19	7008081290
35	Kishore Ch. Saha	J.E P.W.D. NGR	29/4/19	9437043740
36	Jayashree	DWO Nayagarh	29/4/19	8875950238
37	Rabindranath Sethi	A.E.E, O/o the E.E. Nayagarh gr. Divn.	29/4/19	9438148670



# Preparation and Implementation of District Disaster Management Plan

## 1 Procedure for preparation of DDMP as per the DM act to be elaborated

### Vision

“Make Nayagarh disasters resilient, achieve substantial disaster risk reduction, and significantly decrease the losses of life, livelihoods, and assets – economic, physical, social, cultural, and environmental – by maximizing the ability to cope with disasters at all levels of administration as well as among communities”.

The district adopted a holistic approach addressing all the hazards, its vulnerability for preparation of the District DM Plan. The district has identified the vulnerable areas & measures for prevention & mitigation of its effects taking the past lessons, experience, systems at different levels, infrastructures, capacity etc into account during the HRV analysis. During HRV analysis the district has made sure that the guidelines for prevention of disasters, mitigation of its effects; preparedness & response measures as laid down by the National Authority & the State Authority are followed by all the line departments. The plan also focused on the capacity building measures required at various levels of the implementation of the Dm plan. The district has also provisioned for the regular review & updation of the DM plan.

District Disaster Management Plan for Nayagarh is a public document. It is neither a confidential document nor restricted to any particular section or department of administration. The underlying principal of disaster management is that it has to be part of all departments and none can fold fingers against it. The District Disaster Management Plan is the sum and substance of the Horizontal and the Vertical disaster management plans in the district. Horizontal plans included plans prepared by line departments such as Fire Service, Health Department of Food and Civil Supplies, Public Works Departments etc where as the Vertical plan includes Block Level Plans, Community Plans, School/Hospital plans and State disaster management plans and National disaster management plans at the higher level. Preparing the DM plan the district has followed the below mentioned steps;-

- Preparation of plan is the ultimate responsibility of the District Disaster Management Authority DDMA (Nayagarh) / consultants / sub committee appointed by the DDMA in the district.
- The first draft plan has been discussed in the DDMA in the presence of line departments & finalization of responsibility for data collection, compilation & timelines.
- The assigned & responsible Officers to review the progress & act as nodal point for discussion, coordination, data collection & drafting.
- The collection, compilation & analysis done by the DEO
- Later the first draft of the DDMP discussed in DDMA & necessary rectifications to be done accordingly.

- After final approval, the District Authority shall send a copy of the DM plan to the State Authority which shall forward it to the State Government.
- If it is approved then the same to be circulated across all the line departments else necessary rectifications to be done again & resubmitted.
- The district Plan shall be reviewed & updated annually by the DDMA or the committee appointed. In order to update, all the vertical & horizontal plans shall be collected & incorporated into the DM plan.
- The copies of the district DM plan referred to in sub-sections (2) & (4) shall be made available to the Departments of the Government in the district.
- The District Authority shall review from time to time, the implementation of the plan & issue such instructions to different departments of the Government in the districts as it may deem necessary for the implementation thereof.

## **2 Roles of ADM, DEO and Nodal Officers support from other line Departments to be defined**

### **Role of Additional District Magistrate (ADM)**

- ADM being the supervising authority to check the progress of DDMP in terms of data collection, coordination & compilation, timely update to collector.
- Ensuring the first draft presented & discussed in DDMA.
- Ensuring the plan is submitted to SDMA.
- Ensuring the IDRN is updated from time to time.

### **Role of District Emergency Officer (DEO)**

- Ensuring the meeting with DDMA & other line departments conducted within the stipulated time & facilitation of discussion on updation of DDMP.
- Follow up on collection of data, coordination with officials, and line department for data collection.
- Sharing of progress/ update with ADM/ Nodal Officer from time to time.
- Ensuring the collected data is incorporated & updated in the DDMP.
- Ensuring the draft plan is prepared within the timeframe set by DM Act, 2005 & discussed in the meeting of DDMA.
- Ensuring the draft DM plan is approved in DDMA with all the queries/ corrections resolved.
- Ensuring the IDRN data collected & updated in the online portal.

## **3 Support of line departments (for providing information) to be mentioned.**

Line departments play one of the most tangible roles in preparation & updation of the DDMP. Hence their timely & prompt response is of utmost importance, which is mentioned below:-

- Extend all possible support for preparation of the DM plan
- Submission of data required to prepare & update the DDMP within the stipulated time frame.

- Provide inputs in joint review cum planning meeting for preparation & updation of DDMP.
- Ensure submission of data for updation of India Disaster Resource Network online inventory.
- Ensure timely support as and when require during the time of disaster as defined in DDMP.
- Implementation of activities as designed in DDMP.

**12.4 Time lines for updating DDMP to be mentioned. (From January to February of every) should be incorporated in matrix (information to line departments etc.)**

Sl No.	Activities to be done	Timeline
1	Consultation with line department officials and important stakeholders at district level	1 <sup>st</sup> week of January
2	Sharing of formats for baseline data	1 <sup>st</sup> week of January
2	Submission of base line data by all line departments	3 <sup>rd</sup> week of January
3	Compilation of information's and preparation DDMP. Sharing of draft with Chairperson, members of DDMA and other stakeholders	1 <sup>st</sup> week of February
4	Necessary modification and finalization	2 <sup>nd</sup> week of February
5	Placing the final copy before DDMA, finalization and submission of a copy to SDMA	Last week of February
6	Approval by SDMA	By March

**5 Details of number of consultation and meetings, discussion with stakeholders for modification and final sharing.**

Sl No.	Activities to be done	Numbers
1	Consultation with line department officials and important stakeholders at district level	2
2	Discussion with DDMA for modification	1
3	Discussion with DDMA for finalisation, approval & submission	1
4	Final submission of approved DDMP before DDMA	1

**6 Sharing and placing before DDMA for approval**

Upon completion the first draft of the DM Plan to be shared with the DDMA, may be in the presence of all the district level officials & line departments. A detailed discussion may be carried out on the quality of information, data & taking necessary suggestions into concern the final DM Plan may be sen to the SDMA for approval. Upon approval, the same may be uploaded in the website.



**OSDMA**



At Bessantpur in Delanga block of Puri District, a massive 150 feet trench formed due to flood in Daya river.

# DISTRICT DISASTER MANAGEMENT PLAN-2019 VOL-II

PREPARED BY

DISTRICT ADMINISTRATION, NAYAGARH

WITH TECHNICAL SUPPORT FROM

ODISHA STATE DISASTER MANAGEMENT AUTHORITY



**DISTRICT DISASTER MANAGEMENT PLAN, 2019-20**  
**NAYAGARH, ODISHA**

***Volume- II***

**Prepared by**  
**District Emergency Operation Centre**  
Collectorate, Nayagarh  
Odisha, 752069  
Email: [deocnayagarh@gmail.com/sddma.nayagarh@gmail.com](mailto:deocnayagarh@gmail.com/sddma.nayagarh@gmail.com)  
Tel: 06753- 252978/9



## Content

1. Socio- Economic Profile
2. Infrastructure Details
3. Vulnerable Villages and other critical infrastructure
4. Telephone Numbers
5. Maps
  - Block Administrative map of Nayagarh
  - Police Stations of Nayagarh
  - Road and Railway Network of Nayagarh
  - Block wise health care facility available map of Nayagarh
  - Agriculture & Drought assessment of Odisha
  - Odisha State affected districts cyclone Phailin & floods
  - Fire vulnerability map of Odisha
  - Drought frequency of Odisha
  - Odisha population 2011
  - Earthquake zones of Odisha
  - Landslide hazard zonation map of Odisha
  - Wind & cyclone zones of Odisha
  - Multihazard map of Nayagarh
6. Format of damage to live and properties- Annexure
7. Institutional Arrangement- Annexure
8. Financial Arrangement – Annexure
9. India Disaster Resource Network (IDRN) data of the district

# 1. Socio Economic Profile

Table No.1-Administrative Set Up:

Sl. No.	Name of the Sub-Division	Name of the Block/ ULB	No. of Gram Panchayats	No. of Villages/ Wards	Name of the Tehsils	No. of RI Circles
1	Nayagarh	Bhapur	20	119	Bhapur	4
2		Dasapalla	20	405	Dasapalla	8
3		Gania	8	114	Gania	3
4		Khandapada	22	196	Khandapada	7
5		Nayagarh	29	152	Nayagarh	6
6		Nuagaon	22	236	Nuagaon	4
7		Odagaon	38	216	Odagaon	9
8		Ranpur	37	242	Ranpur	9
9		Daspalla NAC	NA	16	Dasapalla	NA
10		Khandapada NAC	NA	13	Khandapada	NA
11		Nayagarh NAC	NA	13	Nayagarh	NA
12		Ranpur NAC	NA	15	Ranpur	NA
13	Total		196	1737		50

Source:- District Panchayat Office’s latest settlement data including habited & unhabited

Table No.2-Demographic Details:

Sl. No	Name of the Block/ULB	Total Number of Families/ HH	Category		Category				Category	
			Rural	Urban	SC	ST	OB C	GEN	BPL	APL
1	Bhapur	24731	24731	0	2699	695	0	21337	13115	8588
2	Dasapalla	22542	22542	0	4763	5382	0	12398	13097	7737
3	Gania	9247	9247	0	2269	1082	0	5896	4347	3522
4	Khandapada	25316	23198	2118	4658	711	0	19947	11592	9795
5	Nayagarh	35511	33299	2212	3950	136	0	31425	12902	12869

6	Nuagaon	23647	23647	0	4313	2761	0	16573	16293	5422
7	Odagaon	40582	39342	1240	5516	587	0	34479	18316	18935
8	Ranpur	35903	33047	2856	3157	1583	0	31163	20522	18400
9	Khandapada NAC	1877	0	1877	272	57	0	1548	641	3106
10	Nayagarh NAC	3859	0	3859	318	44	0	3497	196	4767
11	Dasapalla NAC	4245	0	4245	891	1019	0	2335	-	-
12	Ranpur NAC	1710	0	1710	150	75	0	1484	-	-
13	Total	229170	209053	20117	32956	14132	0	182082	111021	93141

Source:- Census 2011& as per latest settlement of new NACs

**Table No.3-Population and its composition:**

Sl. No	Name of the Block/ ULB	Total			SC		ST		OBC	
		M	F	T	M	F	M	F	M	F
1	Gania	20068	18438	38506	4900	4550	2399	2348	NA	NA
2	Odagaon	86773	78478	165251	11307	10879	1099	1111	NA	NA
3	Ranapur	79613	74896	154509	6752	6552	3646	3873	NA	NA
4	Nuagaon	48514	44739	93253	8521	8113	5569	5393	NA	NA
5	Nayagarh	81820	72302	154122	8982	8347	391	329	NA	NA
6	Bhapur	55133	50399	105532	6053	5756	1659	1572	NA	NA
7	Khandapada	56252	51008	107260	10245	9689	1477	1461	NA	NA
8	Dasapalla	43657	41780	85437	9192	8961	12336	12869	NA	NA
9	Khandapada NAC	4703	4335	9038	735	734	252	210	NA	NA
10	Nayagarh NAC	9000	8030	17030	811	755	143	65	NA	NA
11	Dasapalla NAC	9672	8799	18471	1522	1482	151	229	951	904
12	Ranpur NAC	7614	7101	14715	835	720	69	40	NA	NA
13	Total	502819	460305	963124	69855	66538	29191	29500	NA	NA

Source:- Census 2011& latest data by Ranpur & Dasapalla NAC

- Population density of the district and decadal growth of population-248 & 11.4



Table No.4-Religion wise distribution of Population:

Sl. No.	Name of the Block/ ULB	Total Population	Category				
			Hindu	Muslim	Christian	Sikh	Others
1	Bhapur	105532	104762	580	42	12	136
2	Dasapalla	85437	84813	470	34	9	110
3	Gania	38506	38225	212	15	4	50
4	Khandapada	107260	106477	590	43	12	138
5	Nayagarh	154122	152997	848	62	17	199
6	Nuagaon	93253	92572	513	37	10	120
7	Odagaon	165251	164045	909	66	18	213
8	Ranpur	154509	153381	850	62	17	199
9	Khandapada NAC	9038	8972	50	4	1	12
10	Nayagarh NAC	17030	16906	94	7	2	22
11	Dasapalla NAC	18471	18336	102	7	2	24
12	Ranpur NAC	14715	14608	81	6	2	19
13	Total	963124	956093	5297	385	106	1242

Data Source:- BDO & 2011 Census

Table No.5-Particularly Vulnerable Tribal Groups (PVTGs)/ PTGs:

Sl. No.	Name of the PVTG/PTG	Total No. of Households	Population			Population (0-6 Years)	
			M	F	T		
1	NIL						

Table No.6-Age Group:

Sl. No.	Category	Total Population	Male	Female
1	0-4 Years	83984	43814	40170
2	5-14 Years	208324	108683	99641
3	15-59 Years	570940	297859	273081
4	60 Years and above	99780	52055	47725
5	Total=	963124	502412	460616

Source:- Census 2011

**Table No.7-Sex Ratio:**

- Sex Ratio (Females per 1000 males): 915
- Sex Ration(0-6 Years):855

Sl No	Name of the Block/ ULB	Sex Ratio (Females per 1000 males)	Number
1	Bhapur	Sex Ratio (Females per 1000 males)	967
		Sex Ration(0-6 Years)	780
2	Dasapalla	Sex Ratio (Females per 1000 males)	948
		Sex Ration(0-6 Years)	835
3	Gania	Sex Ratio (Females per 1000 males)	919
		Sex Ration(0-6 Years)	872
4	Khandapada	Sex Ratio (Females per 1000 males)	907
		Sex Ration(0-6 Years)	845
5	Nayagarh	Sex Ratio (Females per 1000 males)	883
		Sex Ration(0-6 Years)	823
6	Nuagaon	Sex Ratio (Females per 1000 males)	922
		Sex Ration(0-6 Years)	876
7	Odagaon	Sex Ratio (Females per 1000 males)	905
		Sex Ration(0-6 Years)	818
8	Ranpur	Sex Ratio (Females per 1000 males)	940
		Sex Ration(0-6 Years)	871
10	Khandapada NAC	Sex Ratio (Females per 1000 males)	922
		Sex Ration(0-6 Years)	746
11	Nayagarh NAC	Sex Ratio (Females per 1000 males)	892
		Sex Ration(0-6 Years)	819

Source:- Census 2011

**Table No.8-Literacy:**

- Total number of Literates:- 688362
- Literacy Rate:-80.42%
- Total number of Literates (Male):- 392333 (88.16%)
- Total number of Literates (Female):- 296029 (72.05%)

CD- Block wise Literacy:-

Sl. No.	Name of the Block/ ULB	Literacy Rate & Number of Literates	Total	Male	Female
1	Bhapur	Literates	76523	43956	32567
		Literacy Rate	81.77%	90.15%	72.66%
2	Dasapalla	Literates	67227	39043	28184
		Literacy Rate	73.27%	83.10%	62.95%
3	Gania	Literates	26,911	15534	11377
		Literacy Rate	79.27%	88.09%	69.73%
4	Khandapada	Literates	76365	44131	32234
		Literacy Rate	79.87%	88.34%	70.57%
5	Nayagarh	Literates	112056	64211	47845
		Literacy Rate	83.62%	90.58%	75.81%
6	Nuagaon	Literates	64157	36765	27392
		Literacy Rate	77.68%	85.84%	68.89%
7	Odagaon	Literates	119799	68362	51437
		Literacy Rate	79.34%	86.73%	71.27%
8	Ranpur	Literates	123683	68588	55095
		Literacy Rate	82.54%	89.23%	75.49%
10	Khandapada NAC	Literates	7159	3927	3232
		Literacy Rate	88.74%	94.69%	82.45%
11	Nayagarh NAC	Literates	14482	7816	6666
		Literacy Rate	93.33%	95.69 %	90.71%

Source:- Census 2011

Table No.9- Workforce Participation:

Sl No.	Category	Male	Female	Total
1	Workers	284591	59042	343633
2	Main Workers	207430	21646	229076
3	Marginal Workers	77161	37396	114557
4	Non-Workers	218045	401111	619156

Source:- Census 2011

- Workforce participation rate: male and female 35.7%

Table No.10- Land Holding Pattern:

Sl. No.	Block	Land less HHs	Share Croppers	Marginal Farmers (<1.0 Ha.)	Small Farmers (1.0 to < 2 Ha.)	Semi Medium (2.0 to <4.0 Ha.)	Medium Farmers (4.0 to < 10 Ha.)	Large Farmers (10.0 Ha. and above)	Average Size of Land Holding.
1	Bhapur	82	1050	16568	142	102	76	22	0.96 ha
2	Dasapalla	70	900	10746	785	842	252	35	
3	Gania	72	824	14593	2126	284	65	24	
4	Khandapada	37	2010	16800	103	84	53	17	
5	Nayagarh	61	2004	23395	282	261	142	40	
6	Nuagaon	71	170	6009	76	146	32	16	
7	Odagaon	77	1880	26601	277	243	103	37	
8	Ranpur	75	1700	24032	265	210	168	20	
9	Total	545	10538	138749	3156	6135	891	206	

Source: Dept of Agriculture, Nayagarh

Table No. 11-Housing:

Sl. No.	Name of the Block/ ULB	Total No. of HHs	No. of Home less HHs	Houses			
				Total No.	Katcha Houses	Semi Pucca Houses	Pucca House
1	Bhapur	24731	-	24731	3189	14008	7534
2	Dasapalla	22542	-	22542	9016	2251	11275
3	Gania	9247	-	6590	3050	1700	1840
4	Khandapada	25316	-	25316	7730	4363	13223
5	Nayagarh	35511	-	35511	14204	8878	12429
6	Nuagaon	23647	-	23647	7212	4067	12344
7	Odagaon	40582	-	40582	12378	6980	21184
8	Ranpur	35903	-	35903	10950	6175	18741
9	Khandapada NAC	1877	-	1877	572	323	980
10	Nayagarh NAC	3859	-	3859	1177	664	2014

11	Dasapalla NAC	4245	-	4245	225	2620	1400
12	Ranpur NAC	1710	-	1710	522	294	893
13	Total	229170	-	229170	70225	52323	103857

Source:- Census 2011& latest data of Dasapllla & Ranpur NAC

Table No. 12- Agriculture:

Sl. No.	Name of the Block	Total Area (in Hectares.)	Cultivable Area	Net Sown Area	Irrigated Area
1	Bhapur	11263	11263	11200	3423
2	Dasapalla	20996	20996	20896	8971
3	Gania	7938	7938	7900	1820
4	Khandapara	13807	13807	13000	7188
5	Nayagarh	14528	14528	14528	8298
7	Nuagaon	20693	20693	20593	4225
8	Odagaon	24088	24088	24088	12979
8	Ranpur	20227	20227	20227	7581
9	Total	133540	133540	132432	54485

Source:- Dept of Agriculture, Nayagarh

According to DDA-2019, the Figure as below:

Sl. No.	Name of the Block	Total Crop (in Hectares.)	Paddy (in Hectares)	Non-Paddy (in ectares)
1	Bhapur	11302	7737	3565
2	Dasapalla	21068	13349	7719
3	Gania	9093	5872	3221
4	Khandapara	13854	9274	4580
5	Nayagarh	14579	11721	2858
7	Nuagaon	19636	16371	3265
8	Odagaon	24171	19069	5102
8	Ranpur	20297	17807	2490
9	Total	134000	101200	32800

Source:- Dept of Agriculture, Nayagarh

**Table No. 13- Irrigation:**

Sl. No	Block	Large and Medium Irrigation Projects		Minor Irrigation Project			Lift Irrigation Point(River)		LI points (Deep bore wells)					
				Units	Ayacut Area in Ha.									
		Units	Ayacut Area in Ha.			Khariff	Rabi	No.	Ayacut Area Ha.	No.	Ayacut area	No.	Ayacut Area Ha.	No
1	Bhapur	1	3448	9	765	142	48	1680	7	14	0	0	0	0
2	Dasapalla	Nil	Nil	24	3386	495	35	760	0	0	0	0	0	0
3	Gania	Nil	Nil	9	716	255	31	1362	0	0	0	0	0	0
4	Khandapara	1	543.2	15	4554	1813	97	2294	28	56	6	12	0	0
5	Nayagarh	1	1735	28	3397	647	66	1072	200	400	36	72	0	0
6	Nuagaon	1	331.7	21	1972	206	64	1280	194	388	0	0	3	15
7	Odagaon	1	4290	31	6292	733	81	1780	171	342	9	18	3	15
8	Ranpur	Nil	Nil	50	6585.9	913	58	1176	516	1032	0	0	0	0
9	Total	5	10348	187	27668	5204	480	11404	1116	2232	51	102	6	30

Source:- Dept of Irrigation, Minor irrigation, Lift Irrigation, Nayagarh

**Table No. 14- Productivity of Major Crops in the District**

Sl.	Crop	Net Sown Area	Production (in Qtls.)	Consumption of Seeds (in Qtls.)	Consumption of Fertilizers (in Qtls.)	Consumption of Pesticides (in Qtls.)	Requirement of Loans (Rs. in Lakh)
1	Paddy (K)	990089	32633333	49545	38358	6500	
2	Paddy (R)	230	5405	115	89	16	
3	Wheat	180	2137	180	70	11	
4	Maize	2785	46092	557	1079	198	
5	Bajra	0	0	0	0	0	
6	Ragi	470	7059.4	47	182	31	
7	Milets	180	2880	18	70	10	
8	Pulses	74948	337266	14990	29012	4800	
9	Oil Seeds	5903	38370	1770	2286	400	
10	Vegetables	21156	1840572	0	8190	2100	
11	Other Cash crops	2320	1617040	116000	898	120	

Source:- Dept. of Agriculture, Nayagarh

**Table No. 15- Storage and Market Facility:**

Sl. No.	Block	Storage Godowns		Cold Storage Units		No. of Permanent Mandis in the area	Others
		Nos.	Storage Capacity (in Qtls.)	Nos.	Storage Capacity		
1	Bhampur	--	--	--	--	16	--
2	Daspalla	--	--	--	--	16	--
3	Gania	--	--	--	--	16	--
4	Khandapada	--	--	--	--	16	--

5	Nuagaon	--	--	--	--	16	--
6	Nayagarh	01	15000	--	--	16	--
7	Odagaon	03	154890	--	--	16	--
8	Ranpur	--	--	--	--	16	--

Source:- Dept of Civil supplies, Nayagarh

Table No. 16- Primary Agricultural Cooperative Societies:

Sl. No.	Block	No. of PACs	No. of Farmers	Total amount of Seed distributed during last year (in Qtls.)	Total No. of Fertilizer distribution during last year (in Qtls.)	Total amount of Loan distributed (amount in Lakhs.)	Total amount of Paddy procured during previous season (K +R) amount in Qtls.
1	Bhapur	16	19171	220.00	200.00	3975.04	99057.00
2	Daspalla	15	16606	263.00	800.00	2166.73	108684.40
3	Gania	6	6716	45.00	0	1454.69	12306.67
4	Khandapada	18	22554	145.00	700.00	1477.78	61476.39
5	Nuagaon	19	19223	278.00	1300.00	4647.73	114971.10
6	Nayagarh	25	30333	180.00	1590.00	6134.60	19558.82
7	Odagaon	40	47892	382.00	1700.00	1138847	185379.86
8	Ranpur	18	29734	570.00	950.00	8520.12	62695.58
9	Total	157	31979	315.00	100.00	8675.40	148283.40

Source:- Co-operative society, Nayagrh

Table No. 17-Livestock:

Sl . No.	Block/ ULBs	Livestock Population					Requirement of Fodder in Qtls.
		Milch Animals		Draught Animals		Total	
		Cow, Buffalo	Sheep, Goat	Camel, Horse, Bullock	Donkey, Pony etc		
1	Nayagarh	16976	9896	15746	0	42618	3569.08
2	Khandapada	10915	13331	10949	0	35195	2586.33



3	Bhapur	13502	10966	15553	0	40021	3234.48
4	Gania	7304	11052	6755	0	25111	1737.46
5	Nuagaon	6927	9859	8295	0	25081	1817.97
6	Ranapur	14373	9616	16649	0	40638	3390.68
7	Odagaon	23092	20377	29158	0	72627	5836.31
8	Dasapalla	19055	23752	25154	0	67961	4862.99
	Total	112144	108849	128259	0	349252	27035.3

Source:- Dept of Animal Husbandry, Nayagarh

Fishery

Table No. 18: Fisherman Community

Sl. No.	Name of the Block	Households	Population	No. of Boats/ Dogout Canoe etc.
1	Bhapur	738	2879	84
2	Ranpur	371	1471	1
3	Odogaon	344	1371	13/31
4	Nuagaon	280	1072	5
5	Daspalla	260	1031	30
6	Khandapada	539	2171	88
7	Gania	381	1540	71
8	Nayagarh	266	1081	-
9	TOTAL	3179	12616	323

Source:- Dept of Fisheries, Nayagarh

Table No. 19: Fish Farms

Sl. No.	Name of the Block	No. of Fish Farms	Area in Ha.	No. of Farmers involved
cdmo1	Nayagarh	01	0.90	352
2	Ranpur	02	02	233

3	Nuagaon	01	0.40	72
4	Odogaon	01	01	280
5	Bhapur	01	01	254

Source:- Dept of Fisheries, Nayagarh

**Table No.20 : Horticultural and other Plantations (Perennial Crops)**

Sl. No.	Name of the Block	Type of Plantations	Area in Hectares	No. of Farmers Involved
1	Nayagarh	Bael	3	10
		Banana	50	200
		Ber	5	32
		Citrus	30	128
		Guava	27	156
		Jackfruit	8	46
		Mango	310	756
		Papaya	3	21
		Pineapple	3	32
		Pomogranate	1	12
		Other	15	36
2	Nuagaon	Bael	5	26
		Banana	142	228
		Ber	10	62
		Citrus	92	315
		Guava	32	128
		Jackfruit	15	65
		Mango	680	712
		Papaya	7	72
		Pineapple	5	26
		Pomogranate	2	8
		Other	20	99
3	Odagaon	Bael	22	88
		Banana	128	443
		Ber	8	40
		Citrus	64	243

		Guava	45	211
		Jackfruit	25	109
		Mango	651	2213
		Papaya	7	38
		Pineapple	5	22
		Pomogranate	1	6
		Other	18	93
4	Ranpur	Bael	18	92
		Banana	140	468
		Ber	11	55
		Citrus	57	136
		Guava	44	168
		Jackfruit	20	109
		Mango	730	1368
		Papaya	6	32
		Pineapple	4	23
		Pomogranate	2	11
		Other	30	103
5	Khandapada	Bael	8	40
		Banana	124	388
		Ber	7	42
		Citrus	52	149
		Guava	37	132
		Jackfruit	20	78
		Mango	725	289
		Papaya	6	32
		Pineapple	4	28
		Pomogranate	2	16
		Other	12	62
6	Bhapur	Bael	2	9
		Banana	27	103
		Ber	3	15
		Citrus	45	121
		Guava	15	58
		Jackfruit	12	53

		Mango	328	1150
		Papaya	5	32
		Pineapple	2	12
		Other	10	62
7	Daspalla	Bael	5	22
		Banana	116	288
		Ber	9	45
		Citrus	60	235
		Guava	34	128
		Jackfruit	24	97
		Mango	670	1388
		Papaya	5	30
		Pineapple	4	19
		Pomogranate	1	6
		Other	15	75
8	Gania	Bael	2	10
		Banana	35	123
		Ber	2	9
		Citrus	48	165
		Guava	8	39
		Jackfruit	14	72
		Mango	467	1772
		Papaya	2	11
		Pineapple	2	10
		Pomogranate	1	5
		Other	10	53
9	Total		6481	16714

Source:- Dept of Horticulture, Nayagrh

Table No. 21: Sericulture

Sl. No.	Name of the Block	Area Under Sericulture Plantations (in Ha.)				No. of farmers involved
		Eri	Mulberry	Tassar	Muga	
1	Nil	Nil	Nil	Nil	Nil	Nil

Table No. 22 : Information on Handlooms activities of Nayagarh Zone

Sl. No.	Name of the Block	No of Handloom House hold	No of Handlooms
1	Bhapur	248	297
2	Gania	17	15
3	Khandapada	58	65
4	Nayagarh	227	225
5	Odagaon	289	320
6	Ranppur	332	331
Total		1161	1253

Source:- Dept of Handloom, Textile& Handicraft

Table No. 23- Employment and Livelihood:

Sl. No.	Block	Agriculture	Agricultural Labourers	Other Daily Wage Labourers	Animal Husbandry	Fishery	Business	Services	Building & construction worker
1	Bhapur	8369	13888	NA	NA	NA	NA	NA	10135
2	Daspalla	13073	16251	NA	NA	NA	NA	NA	13130
3	Gania	2513	4571	NA	NA	NA	NA	NA	6527
4	Khandapada	7132	11571	NA	NA	NA	NA	NA	15312
5	Nayagarh	11837	15991	NA	NA	NA	NA	NA	19981
6	Nuagaon	10499	15311	NA	NA	NA	NA	NA	10141
7	Odagaon	16030	23449	NA	NA	NA	NA	NA	20501
8	Ranpur	13325	18970	NA	NA	NA	NA	NA	19606
Total		82778	120002						115333

Source:- Dept. of Labour & ESI, Agriculture, Animal Husbandry, Fisheries, Nayagarh

Table No. 24- Industries and Mining:

Industries & mining									

Sl. no	Block	Major Industries		MSME		Handloom Handicraft and Cottage Industries		Mining	
		Units	Persons Engaged	Units	Persons Engaged	Units	Persons Engaged	Units	Persons Engaged
1	Bhapur	Nil	Nil	294	982	285	328	Nil	Nil
2	Daspalla	Nil	Nil	355	1432	0	42	Nil	Nil
3	Gania	Nil	Nil	212	712	15	195	Nil	Nil
4	Khandapada	Nil	Nil	442	1411	65	1031	Nil	Nil
5	Nayagarh	Nil	Nil	847	3515	225	492	Nil	Nil
6	Nuagaon	Nil	Nil	283	1078	11	26	Nil	Nil
7	Odagaon	Nil	Nil	565	2069	320	400	Nil	Nil
8	Ranpur	Nil	Nil	466	1646	326	292	Nil	Nil
9	Total	Nil	Nil	3464	12845	1247	2806	Nil	Nil

Source:- Dept of Industries & Mining

**Education:**

**Table No. 25 - Availability of Educational Facilities:**

Sl. No.	Name of the Block/ ULBs	No. of Villages	No. of Villages having Primary School within the village (1 K.M.)	No. of Villages having Upper Primary School within 3 K.M. radius	No. of Villages having Access to High School within 5 Km.
1	Bhapur	119	120	120	120
2	Daspalla	405	310	297	377
3	Gania	114	107	108	108
4	Khandapada	196	168	175	177
5	Khandapada NAC	13	13	13	13
6	Nayagarh	152	181	183	186
7	Nayagarh NAC	15	13	13	13
8	Nuagaon	236	216	223	237
9	Odagaon	216	238	251	253

10	Ranpur	242	271	282	295
Total -			1637	1665	1779

Source:- Dept of Education, Nayagarh

Table No. 26- Enrolment Status of Children (6-15 years):

Sl. No.	Name of the Block	Total No. of Children Enrolled	No. of Children Dropped Out	No. of Children Never Enrolled
1	Bhapur	13312	0	32
2	Daspalla	15046	58	33
3	Gania	5220	0	10
4	Khanadapada	13605	0	29
5	Nayagarh	16739	3	66
6	Nuagaon	11961	33	32
7	Odagaon	21606	12	76
8	Ranpur	23452	2	71
9	Khandapada NAC	1686	5	4
10	Nayagarh NAC	5139	0	6
11	Total	127766	113	359

Source:-Dept of Education, Nayagarh

Table No. 27--Migration: ( at least one member of the household migrating outside the district/ state for a period of more than 4 months in search of work during the year)

- Trend and duration of Migration: 3-4 months & permanent
- Destinations of Migration: Hyderabad, Chennai, Bangalore

Sl. No.	Block	No. of Migrating HHs	Migrating Population			Children (0-6 Years)		Children (7-14 years)	
			Male	Female	Total	M	F	M	F
1									
No information available									

Table No. 28- Electricity:

Sl. No .	Name of the Block	Village Electrification				Household Electrification		
		Total No. of Villages	FE-Fully Electrified	PE- Partially Electrified	UE- Un-Electrified	Total No. of HHs	Electrified	UE
1	Bhapur	117	37	80	0	24731	18398	6333
2	Daspalla	416	235	132	49	25932	13772	12160
3	Gania	114	44	52	18	9247	6449	2798
4	Khandapada	195	110	85	0	25316	22938	2378
5	Nayagarh	148	48	100	0	35511	30358	5153
6	Nuagaon	235	86	149	0	23647	11883	11764
7	Odagaon	220	58	162	0	40582	39366	1216
8	Ranpur	250	63	187	0	37613	27156	10457
9	Total	1695	681	947	67	222579	170320	52259

Source:- CESU, Nayagarh

Drinking Water and Sanitation:

Table No. 29- Drinking Water:

Sl. No.	Block/ ULBs	No. of villages having access to safe drinking water	No. of Villages/ hamlets affected by Fluoride	Affected Population	No. of Villages/ hamlets affected by Arsenic Contamination	Affected Population
1	Bhapur	119	46	30038	0	0
2	Daspalla	406	56	31136	0	0
3	Gania	114	17	7803	0	0
4	Khandapada	196	69	37398	0	0
5	Nayagarh	152	66	45672	0	0



6	Nuagaon	236	28	18508	0	0
7	Odagaon	217	39	18174	0	0
8	Ranpur	245	62	33728	0	0
9	Total		383	222457	0	0

Source:- RWS&S, Nayagarh

Table No. 30

Sl. No.	Name of the Block	Total No. of Functional Tube Wells	Total No. of Sanitary Wells	Pipe Water Supply			
				No. of PWS	No. of Villages Covered	No. of Households	Length in Km.
1	Bhapur	1156	78	34	72	380	74.8
2	Daspalla	1546	138	54	108	540	124.2
3	Gania	606	33	31	72	360	77.5
4	Khandapada	1314	56	35	73	365	131.6
5	Nayagarh	1720	106	49	112	560	127.4
6	Nuagaon	1494	111	63	139	695	132.3
7	Odagaon	1677	275	66	99	495	125.4
8	Ranpur	1866	88	49	73	365	161.7
9	Total	11379	885	381	748	3740	954.9

Source:- RWS&S, Nayagarh

Table No. 31- Sanitation:

Sl. No	Name of the Block	Villages Sanitation				Total No. of Community Sanitary Complexes	Households		Schools	
		Total No.	No. of ODF Villages	No. of Villages having covered drains	Length in Km.		Total No. of HHs	No. of HHs having IHHL	Total No.	No. of Schools having functional Toilets

1	Bhapur	119	0	0	0	0	25982	8116	138	119
2	Daspalla	406	0	0	0	1	24994	9169	177	113
3	Gania	114	0	0	0	1	9725	3901	68	51
4	Khandapada	196	0	0	0	7	29508	12212	163	119
5	Nayagarh	152	7	0	0	0	42805	26841	171	96
6	Nuagaon	236	2	0	0	0	29304	13044	162	95
7	Odagaon	217	0	0	0	6	45157	24534	225	165
8	Ranpur	245	0	0	0	1	42136	19438	250	163
	Total	1685	9	0	0	16	249611	117255	1354	921

Data source:- RWSS & sbm.gov.in

Table No. 32- ICDS/ Anganwadi:

Sl. No.	Name of the Block	Total No. of Anganwadi Centers	No. of AWC having own pucca building	No. of Enrolled Children	No. of Severely Malnourished Children Referred during the year.	No. of Pregnant/ lactating mothers
1	Bhapur	153	47	3931	0	1446
2	Daspalla	220	72	10221	97	1729
3	Gania	82	24	3546	16	565
4	Khandapada	169	46	10150	11	1668
5	Nayagarh	224	62	4836	4	2139
6	Nuagaon	168	44	6966	07	1380
7	Odagaon	236	78	15159	-	2963
8	Ranpur	323	66	14449	13	2554
9	Total	1575	439	69258	148	14444

Data source:- ICDS, Nayagarh

Health:

Table No. 33- Major Health Indicators:

Sl. No.	Block	Child Mortality Rate	Maternal Mortality Rate	Institutional Delivery in percentage	Immunization status of Children below 5 years in percentage	Any Other
1	Bhapur	25	0	96.67	102.12	-
2	Daspalla	38	2	90.68	86.2	-
3	Gania	13	1	78.13	76.97	-
4	Khandapada	35	1	93.91	90.99	-
5	Nayagarh	25	3	88.71	113.61	-
6	Nuagaon	33	3	94.76	88.03	-
7	Odagaon	39	4	89.80	92.25	-
8	Ranpur	29	1	98.94	97.62	-
9	Total	237	15	96.45	91.71	-

Source:- CDMO, Nayagarh

Table No. 34- Incidence of Major Diseases during last 5 years:

Sl. No.	Name of the Disease	Incidents/ Cases Treated	No. of Deaths due to disease
1	Malaria	25686	4
2	Jaundice	68	0
3	Pneumonia	1458	1
4	Diarrhea	1432	0
5	TB	4886	151

Source:- CDMO, Nayagarh



Rural Credit:

Table No. 35 - Source of Rural Credit:

Sl. No.	Block	Source of Rural Credit in Percentage in lakhs							
		Gover nment	Commer cial Banks	RRBs	Cooperative Banks	SHGs /NGO s	Land lord/ Employers	Money Lenders	Oth ers
1	Bhapur	-		-	91.37	-	-	-	-
2	Daspalla	-		-	77.10	-	-	-	-
3	Gania	-		-	92.95	-	-	-	-
4	Khandapa da	-		-	87.30	-	-	-	-
5	Nuagaon	-		-	94.43	-	-	-	-
6	Nayagarh	-		-	96.60	-	-	-	-
7	Odagaon	-		-	84.98	-	-	-	-
8	Ranpur	-		-	98.36	-	-	-	-
9	Total	-		-	723.90	-	-	-	-

Source:- LDM, Co-operative society, Nayagarh

Table No. 36- Financial Inclusion:

Sl. No .	Block	No. of HHs	No. of HHs in which at least one adult member having a Bank Account	No. of HHs covered under RSBY	No. of HHs covered under BKKY	No. of Persons covered under PMSB Y	No. of Persons covered under PMJJBY	No. of HHs covered under AABY	No. Person s covere d under Atala Pensio n Yojna
1	Bhapu r	24731	19756	-	6500	6321	1975	-	197
2	Daspal la	26787	20640	-	2500	6604	2064	12142	206
3	Gania	9247	6953	-	5000	2224	695	-	69

4	Khandapada	25316	21743	-	6500	6957	2174	-	217
5	Nuagaon	35511	29623	-	2500	9480	2962	15155	296
6	Nayagarh	23647	18550	-	8000	5936	1855	-	185
7	Odagaon	40582	31931	-	17500	10217	3193	24864	319
8	Ranpur	39323	29035	-	3000	9291	2903	16889	290
9	Total	225144	178231		51500	57030	17821	69050	1779

Source:- LDM, OLM, Agriculture, Nayagarh

Table No. 37 - Food Security (Public Distribution System):

Food security (PDS)									
Sl. No	Block/ ULB	No. of HHs	HHs covered under NFSA (National Food Security Act)	Total No. of Beneficiaries	Consumption in qtls.		No. of PDS outlets in the block	Storage Points	
					Rice	Wheat		Nos.	Storage Capacity (in Qtls. )
1	Bhapur	24731	22078	81475	4000.86	665.49	28	--	--
2	Daspalla	23008	18979	69786	3547.5	461.80	26	--	--
3	Gania	9810	8107	30995	1519,82	243.68	13	--	--
4	Khandapada	21923	21900	81240	3990.66	634.09	38	0	--
5	Nuagaon	27545	20262	71040	3448.08	635.77	34	--	--
6	Nayagarh	36444	32508	116359	5121.18	1285.42	45	01	--
7	Odagaon	42345	35877	127146	6029.67	1363,04	41	03	--
8	Ranpur	38259	33843	125992	5924.79	1211.36	66	--	--

9	Khandapada NAC	1358	1358	4613	237.24	39.46	1	--	--
10	Nayagarh NAC	4056	1943	6979	309.96	109.39	1	--	--
11	Daspalla NAC	4245	2656	9620	488.06	8754	1	--	--
12	TOTAL	233724	199511	725245	3461.91	6737.04	294	04	1800

Source:- CSO, Nayagarh

Table No. 38- Social Security:

Sl. No.	Block	No. of Persons covered under Old Age Pension Schemes		No. of Persons Covered under Widow Pension	No. of Persons covered under Disability Pension	
		Male	Female		Male	Female
1	Bhapur	4951	3300	2591	525	430
2	Daspalla	3961	2641	2150	406	332
3	Gania	2242	1495	515	136	111
4	Khandapada	5425	3616	1205	694	568
5	Nayagarh	7456	4970	3580	744	609
6	Nuagaon	4681	3121	2054	341	279
7	Odagaon	8473	5649	3443	564	462
8	Ranpur	6905	4604	2896	907	742
9	NAC, Daspalla	661	440	373	85	69
10	NAC, Khandapada	483	322	166	34	28
11	NAC, Nayagarh	476	318	272	62	51
12	NAC, Ranpur	692	461	235	103	85
Total		46406	30937	19480	4602	3765

Source:- District Social Security Officer, Nayagarh

Table No. 39 - Community/ Social Institutions:

Sl. No.	Name of the Block/ ULB	Women Self Help Groups			Youth Clubs		Farmer's Clubs		Volunteers			
		Total No. of WSHGs	Total No. of women members	Total No. of SHGs Bank Linked	Total No.	Total Members	Total No.	Total Members	NYK	NSS	Civil Defense	BNV
1	Bhapur	1018	10263	587	92	1012	11	165	330	180	NA	148
2	Daspalla	1640	16576	1039	102	1122	50	750	222	240		0
3	Ganiya	343	3563	200	85	935	9	135	150	160		0
4	Khandapada	1337	13487	876	91	1001	30	450	338	200		87
5	Nayagarh	1018	10376	587	106	1166	3	45	1036	320		430
6	Nuagaon	1560	15772	1560	97	1067	80	1200	267	140		363
7	Odagaon	2006	20243	588	86	946	32	480	321	180		418
8	Ranpur	2159	21773	1418	101	1111	16	240	245	260		0
9	Total	11081	112053	6855	760	8360	231	3465	2909	1680		1446

Source:- DSWO, NSS, NYK, NCC, Nayagarh

Transport and Communication:

Table No. 40- Road Connectivity and Transport:



Sl. No.	Block	Total No. of GPs	No. of GPs connected with the Block HQ with all weather road	Total No. of Villages	No. of Villages connected with GP HQ with all weather Roads	No. of Villages/ GPs having bus communication.	No. of Govt. and Private Buses Operating
1	Bhapur	20	20	119	108	20	50
2	Daspalla	20	19	405	125	20	27
3	Gania	8	7	114	78	8	11
4	Khandapada	22	20	196	188	22	65
5	Nayagarh	29	29	152	147	28	42
6	Nuagaon	22	22	236	192	22	27
7	Odagaon	38	38	216	180	39	32
8	Ranpur	37	37	242	237	37	14
9	Total	196	192	1680	1255	196	268

Source:- RTO,Nayagarh& BDOs

Table No.41- Road Network:

Sl. No .	Block	N.H. (Length in Km.)	State Highways (Length in Km.)	District Roads(Length in Km.)	Rural Roads(Length in Km.)	GP/ PS Roads(Length in Km.)	Forest Roads (Length in Km.)	Other Roads
1	Bhapur	-	20	20	44.772	402	-	-
2	Daspalla	20	35	47	215	605	80	50
3	Gania	-	15	37	107	70	32	-
4	Khandapada	-	10	94	54.021	450		-
5	Nayagarh	33	7.94	90	47.507	500	-	-
6	Nuagaon	27	0	55	55	324	33	-
7	Odagaon	-	30	105	36.430	626.5	42.5	-
8	Ranpur	9	30	94	214.850	613	77	86
9	Total	89	147.94	542	774.58	3590.5	264.5	136

Source:- NHAI, R&D, Nayagarh & BDOs

Table No. 42- Railway Network:

Sl. No.	Single Line (length in Km.)	Double Line (length in Km.)	Total No. of Railway Stations in the district
1	24 Km	-	3

Table No. 43- Telecommunication and Internet Connectivity:

Sl. No.	Name of the Block	No. of GP Offices having Phone and Internet Connectivity	Total No. of Mobile phone Towers	No. of villages covered by wireless mobile network	Percentage of Population covered by wireless network	No. of Community Radio Stations	No. of VHF stations	No. of HAM radios/HAM radio stations	No. of E-Seva Kendras
1	Bhapur	23	8	117	95%	Nil	Nil	Nil	
2	Khandapada	11	12	150	55%	Nil	Nil	Nil	
3	Gania	13	1	70	61%	Nil	Nil	Nil	
4	Daspalla	18	9	240	55%	Nil	Nil	Nil	
5	Nuagaon	11	7	150	50%	Nil	Nil	Nil	
6	Nayagarh	31	13	130	85%	Nil	Nil	Nil	
7	Odagaon	37	14	180	82%	Nil	Nil	Nil	
8	Ranapur	Nil	Nil	Nil	Nil	Nil	Nil	Nil	

Source:- Deptment of Telecom, SP, Nayagarh

## 2. Infrastructure

Table No. 44 -Educational Infrastructure and other Facilities:

Sl. No.	Name of the Block	No. of Primary Schools	No. ME Schools	No. of High Schools	No. of Teachers	Teacher Pupil Ratio	No. of Colleges	No. of ITI/ Polytechnic/ Vocational Training Institutes
1	Bhapur	70	53	25	725	22.49	3	1
2	Daspalla	100	50	27	896	20.41	7	4
3	Gania	37	25	9	350	19.05	6	2
4	Khandapada	89	44	29	833	20.54	4	1
5	Khandapada NAC	7	4	2	119	23.45	4	1
6	Nayagarh	98	69	33	1179	17.65	11	3
7	Nayagarh NAC	8	11	9	408	17.38	6	2
8	Nuagaon	91	56	22	779	18.37	6	3
9	Odagaon	115	80	44	1392	19.86	8	5
10	Ranpur	146	102	46	1604	18.77	13	4
Total		761	494	246	8285	19.8	66	26

Source:- DEO, Nayagarh &DHE, Odisha. Note:- Junior colleges & degree colleges are counted as separate entities.

Table No. 45- Health Infrastructure:

Sl. No .	Bloc k	No. of Health Sub Center s	No. of PHCs	No. of CHCs	No. of Homeopathic / Ayurvedic Hospitals	No. of Sub Division al Hospital s	No. of District/ Private Hospital s	No. of MHU s	No. of Ambula nces	Blood Banks
1	Bhap ur	18	3	1	0	-	0	2	1	-
2	Dasp alla	18	5	2	0	-	1	2	1	-
3	Gani	8	3	1	0	-	1	2	1	-

	a									
4	Khandapada	21	5	2	0	-	2	2	1	-
5	Nayagarh	25	5	1	0	-	10	2	2	1
6	Nuagaon	16	4	1	0	-	0	2	1 (off road)	-
7	Odaogaon	29	7	2	0	-	0	2	1	-
8	Ranpur	31	5	2	0	1	1	2	1 (off road)	-
9	Total	166	37	12	0	1	15	16	9	1

Source:- CDMO, Nayagarh

Table No. 46 - Human Resource Availability:

Sl. No.	Block	No. of Doctors	No. of Paramedical Staffs	No. of ANMs	No. ASHAs	Others
1	Bhapur	4	50	13	102	-
2	Dasapalla	7	53	14	111	-
3	Gania	2	29	7	51	-
4	Khandapada	4	52	23	90	-
5	Nayagarh	2	70	30	136	-
6	Nuagaon	3	45	18	86	-
7	Odaogaon	6	77	38	155	-
8	Ranpur	6	113	34	144	-
9	Total	34	489	177	875	-

Source:- CDMO, Nayagarh

Table No. 47- VeterinaryInfrastructure and Human Resource:

Sl. No.	Block/ ULBs	Veterinary Hospitals	No. of Doctors	Livestock Aid Centers	No. of Livestock Inspectors	No. of Artificial Insemination Centers	Others (to be specified) Mobile Veterinary Units
1	Nayagarh	2	2	12	12	Nil	1
2	Khandapada	2	3	6	5		1
3	Bhapur	1	2	4	4		1
4	Gania	1	1	5	4		1
5	Nuagaon	2	3	10	10		1
6	Ranapur	3	4	8	8		1
7	Odagaon	3	4	14	12		1
8	Dasapalla	2	3	9	9		1
	Total	16	22	68	64		8

Source:- CDVO, Nayagarh

Table No. 48- Electrical Infrastructure:

Sl. N o.	Name of the Block	No. of Grid Stations	No. of 33/11 KV Substatio ns	No. of Distributing Transformers			Conductor/ Electrical lines-11 KV or less (length in Kms.)	No. of Electrical Poles	No. of High Tension Towers	High Tension lines above 11 KV (length in Kms.)
				11 KV or Less	11 KV < and <60KV	6o KV and above				
1	Bhapur	1	2	503	6	nil	464.3	6980	0	19
2	Daspalla		1	525	4	nil	396	5940	0	18.1
3	Gania		1	366	2	nil	412.2	6193	0	16
4	Khandapada		2	602	6	nil	556.7	8310	0	42
5	Nayagarh		3	795	8	nil	658.89	9921	62	21.74
6	Nuagaon		2	1250	5	nil	978.9	14620	0	33
7	Odagaon		3	1194	7	nil	1376.74	20699	0	53
8	Ranpur		2	756	5	nil	410	6241	0	25
9	Total		16	5991	43	nil	5253.73	78904	62	227.84

Source:- CESU, Nayagarh

Table No. 49- Banks and Post Offices:

Sl. No.	Block	Banks				No. of ATMs	Post Offices
		Commercial Banks	RRBs	Cooperative Banks	Other Banks		
1	Bhapur	5	2	1	07	5	17
2	Daspalla	9	3	1	10	8	8
3	Gania	2	2	1	04	5	10
4	Khandapada	8	3	1	10	8	40
5	Nayagarh	30	4	2	35	32	77
6	Nuagaon	5	3	1	8	6	8
7	Odagaon	9	4	2	15	9	10
8	Ranpur	8	6	1	12	9	62
9	Total	76	27	10	101	82	232

Source:- LDM, Nayagarh

Table No. 50- Police and Fire Services:

Sl. No.	Name of the Block/ ULB	No. of Police Stations	No. of Police Personal	No. of Fire Stations	Human Resource
1	Bhapur	1	18	1	7
2	Daspalla	2	28	1	7
3	Gania	1	9	1	7
4	Khandapada	1	23	1	7
5	Nayagarh	4	72	1	7
6	Nuagaon	1	15	1	7
7	Odagaon	2	42	1	7
8	Ranpur	1	24	1	7

Source:- Fire Services, SP, Nayagarh

Table No. 51- Rain gauge stations

Sl no	Name of the block	Number of rain gauge stations available
1	Bhapur	1
2	Daspalla	1
3	Gania	1
4	Khandapada	1
5	Nayagarh	1
6	Nuagaon	1
7	Odagaon	1
8	Ranpur	1
9	Total	8

Source:- BDOs

3. Vulnerable Villages and Other Critical Infrastructure

Table No.52-: Year wise details of disasters during last 10 Years (2006-2015)

Sl. No.	Disaster/ Incident	Year	No. of Deaths	No. of Affected Population	Livestock Loss	Houses Damaged	Damage to Infrastructure				Damage and loss of Crop Area (in Hectares)
							School/ AWC Buildings	Hospitals	Road in Km.	Other Critical Infrastructure	
1	Flood	2006	03	65705	03 (Affected 28908)	1641	231 (Public utilities)				6039
		2008	00	75551	60 (Affected 36828)	3883	00	00	6 nos	00	5486

		2009	09	75100	04 (Affected 38452)	3587	2178 (Public utilities)				943
		2011	00	73117	04 (Affected 44860)	448	00	00	00	00	8704
		2014	00	27981	00	00	00	00	00	00	6193
2	Cyclone	2013	02	984000	85	46613	415	00	2201	53 nos	94290
		2014	00	00	00	00	00	00	00	00	00
3	Drought	2011	00	205893	00	00	00	00	00	00	136586
		2015	00	246017	00	00	00	00	00	00	88922
4	Fire	2012	00	2040	67	522	00	00	00	00	00
		2013	1	1360	00	314	00	00	00	00	00
		2014	1	1565	00	332	00	00	00	00	00
		2105	00	1210	00	257	00	00	00	00	00
		2016	00	1040	00	233	00	00	00	00	00
5	Hail Storm	2007	01	00	00	00	00	00	00	00	00
6	Unseasonal rain	2010	00	213905	00	00	00	00	00	00	136586
7	Heavy Rain	2012	00	42940	00	3432	09 (Public utilities)				00
	Boat Accident	2006	01	00	00	00	00				00



	s	2009	01	00	00	00	00	00
8	Snake Bite	2014	01	00	00	00	00	00
		2015	06	00	00	00	00	00
		2016	05	00	00	00	00	00
9	Lightning	2006	06	00	00	00	00	00
		2007	09	00	00	00	00	00
		2008	05	00	00	00	00	00
		2009	08	00	00	00	00	00
		2010	06	00	00	00	00	00
		2011	02	00	00	00	00	00
		2012	09	00	00	00	00	00
		2013	05	00	00	00	00	00
		2014	07	00	00	00	00	00
		2015	07	00	00	00	00	00
		2016	15	00	00	00	00	00
10	Drowning	2015	01	00	00	00	00	00
		2016	06	00	00	00	00	00
		2017	01	00	00	00	00	00

Source:- District Emergency Section, Nayagarh

Table No. 53 Village wise details of Population Requiring Special Care																	
Sl. No.	Block Name	Gram Panchayat Name	Village Name	Total No. of HHs	Total Population	No. of HHs headed by Women	No. of HHs headed by PWD	Child Population		No. of Persons With Disability (PWD)		No. of Widow	No. of Orphan s		No. of Aged Persons (60 and above)		No. of Pregnant and lactating mothers
								0-5 Years	6-14 Years	M	F		M	F	M	F	
1	Gania	Gania	Gania-I	303	1065	20	1	54		3	3	25	1	1	45	40	14
2	Gania	Gania	Gania-II	185	917	6	6	58		11	8	19	0	0	47	58	7
3	Gania	Gania	Gania-III	80	337	8	2	20		4	2	17	0	0	16	22	5
4	Gania	Gania	Erundipathar	36	138	4	2	19		3	2	13	0	0	10	4	2
5	Gania	Gania	Balisahi	62	241	1	0	20		0	2	1	0	0	15	16	0
6	Gania	Adakata	Adakata	189	762	19	1	63		16	2	19	0	0	22	20	15
7	Gania	Adakata	Dhuamada	164	775	4	1	60		2	0	4	0	0	30	25	6
8	Gania	Adakata	Krushnapalli	91	455	2	13	23		10	5	2	1	1	35	49	5
9	Gania	Adakata	Tamarjhola	25	121	1	1	8		1	0	1	1	0	12	14	3
10	Gania	Adakata	Kenduiabida	134	517	10	2	31		9	1	10	3	0	37	36	1
11	Gania	Adakata	Kakudikhola	49	184	8	2	14		2	1	8	0	0	8	14	8
12	Gania	Adakata	Jaganathprasad-I	146	642	8	5	44		8	3	8	0	0	42	40	8
13	Gania	Adakata	Jaganathprasad-II	112	468	9	0	24		7	1	9	0	0	13	12	2
14	Gania	Adakata	Jaganathprasad-III	121	476	10	9	26		13	5	10	0	0	40	31	8
15	Gania	Adakata	Jaganathprasad(Mini )	52	215	2	1	20		6	0	2	0	0	10	10	4
16	Gania	Adakata	Hadapasi	78	325	2	7	18		16	3	2	0	0	23	10	1
17	Gania	Adakata	Kalikaprasad(Mini)	51	207	8	4	24		7	1	8	0	0	11	9	7
18	Gania	Badasilinga	Badasilinga	90	400	2	0	34		1	0	2	0	0	4	1	6
19	Gania	Badasilinga	Sikharagochha	51	234	2	0	19		0	0	2	0	0	3	4	3

20	Gania	Badasilinga	Gochhabari	64	277	7	0	24		1	0	7	0	0	6	10	3
21	Gania	Badasilinga	Dhuapaju	33	162	6	1	24		0	0	6	0	0	5	6	5
22	Gania	Badasilinga	Sakeni	10	55	1	1	6		1	1	1	0	0	3	1	0
23	Gania	Badasilinga	Jamujhola	2	12	0	0	0		0	0	0	0	0	0	0	0
24	Gania	Badasilinga	Tolakpatia	17	17	4	2	7		1	0	4	0	0	3	3	1
25	Gania	Badasilinga	Dhipisahi	39	193	7	0	17		1	1	7	0	0	8	7	5
26	Gania	Badasilinga	Buriapaju	30	136	2	0	13		0	1	2	0	0	6	4	2
27	Gania	Badasilinga	Senperi	22	136	2	0	7		0	0	2	0	0	4	4	3
28	Gania	Badasilinga	Jankajhola	20	82	0	0	5		0	0	0	0	0	2	3	1
29	Gania	Badasilinga	Talabari	6	28	0	0	5		0	0	0	0	0	1	0	2
30	Gania	Badasilinga	Dusingi	69	292	5	6	20		3	3	5	0	0	5	2	4
31	Gania	Badasilinga	Bankajhari	48	237	4	2	23		2	0	4	0	0	5	9	3
32	Gania	Badasilinga	Osamaska	9	44	1	0	6		0	1	1	0	0	0	1	1
33	Gania	Badasilinga	Ghaudabani	9	30	1	0	3		0	0	1	0	0	2	2	0
34	Gania	Badasilinga	Idei	4	20	2	0	6		0	0	2	0	0	1	2	1
35	Gania	Badasilinga	Kuchumara	14	43	2	0	4		2	0	2	0	0	3	3	2
36	Gania	Badasilinga	Indagadu	8	27	3	0	0		0	0	3	1	1	1	2	0
37	Gania	Badasilinga	Dimirpati	5	23	0	0	1		0	0	0	0	0	1	0	0
38	Gania	Badasilinga	Seketapalli	16	87	1	0	12		1	0	1	0	0	3	3	1
39	Gania	Badasilinga	Geregedi	16	85	0	0	7		0	0	0	0	0	3	4	1
40	Gania	Badasilinga	Damaghati	10	49	2	1	2		1	0	2	0	0	1	0	1
41	Gania	Badasilinga	Bedadi	10	26	1	0	4		0	0	1	0	0	0	2	0
42	Gania	Badasilinga	Kumuri	4	28	1	0	3		1	0	0	0	0	1	1	0
43	Gania	Badasilinga	Tudungi	6	24	0	1	1		1	0	0	0	0	0	3	0
44	Gania	Badasilinga	Rekadi	7	34	0	0	1		0	0	0	0	0	0	2	0
45	Gania	Badasilinga	Serenda	5	25	1	0	3		0	0	1	0	0	1	1	0
46	Gania	Badasilinga	Bhaliapadar	9	45	2	0	0		0	0	2	0	0	2	2	2
47	Gania	Badasilinga	Purunapani(Mini)	16	92	5	1	12		1	0	5	0	0	5	2	1
48	Gania	Badasilinga	Kusudhipi	3	14	2	0	1		0	0	2	0	0	0	1	1

49	Gania	Badasilinga	Sagadabhanga(Mini)	16	65	4	0	8		1	0	4	0	0	3	5	0
50	Gania	Badasilinga	Malaspadar	11	29	0	0	4		0	1	0	0	0	2	2	0
51	Gania	Badasilinga	Salapmanda	13	55	0	0	8		0	0	0	0	0	3	3	1
52	Gania	Badasilinga	Musuguda	7	36	1	0	1		0	0	1	0	0	2	3	0
53	Gania	Belapada	Belapada-I	126	562	17	0	39		2	1	17	0	0	39	47	5
54	Gania	Belapada	Belapada-II	191	746	4	1	49		3	1	4	0	0	64	85	7
55	Gania	Belapada	Belapada-III	186	630	9	2	49		5	2	9	0	0	23	35	6
56	Gania	Belapada	Bijayanagar-I	135	689	1	10	35		12	10	1	0	0	42	43	8
57	Gania	Belapada	Bijayanagar-II	114	547	1	13	48		19	7	1	0	0	23	15	11
58	Gania	Belapada	Bijayanagar-III	93	508	1	3	35		7	3	1	0	0	23	22	6
59	Gania	Belapada	Dasipur	43	203	9	0	16		2	3	9	0	0	10	17	5
60	Gania	Belapada	Tailagaon	13	55	1	1	3		1	0	1	0	0	5	5	2
61	Gania	Belapada	Wallipur	199	1004	26	3	64		8	8	26	0	0	34	43	10
62	Gania	Belapada	Routpada-I	156	658	2	3	58		7	10	2	1	1	48	34	13
63	Gania	Belapada	Routpada-II	149	700	8	12	74		5	7	8	0	0	40	24	18
64	Gania	Chhamundia	Chhamundia-I	122	625	0	0	45		4	2	27	0	0	20	15	8
65	Gania	Chhamundia	Chhamundia-II	109	616	4	4	46		6	1	25	0	0	28	24	8
66	Gania	Chhamundia	Haripur	102	532	1	0	38		3	0	35	0	0	20	8	10
67	Gania	Chhamundia	Kanipokhari	26	115	0	0	8		0	0	0	0	0	6	7	4
68	Gania	Chhamundia	Kandkajilinda	20	80	0	0	9		0	0	0	0	0	2	3	3
69	Gania	Chhamundia	Iswarpur	112	525	5	3	45		3	3	29	0	0	80	75	9
70	Gania	Chhamundia	Gopinathpur	35	245	0	0	27		1	1	0	0	0	12	10	5
71	Gania	Chhamundia	Maskajhola	24	144	2	1	7		3	0	1	0	0	5	5	2
72	Gania	Chhamundia	Benupalli	9	68	0	0	6		0	0	0	0	0	1	1	2
73	Gania	Chhamundia	Raigadia	70	270	8	2	25		2	5	17	0	0	7	12	5
74	Gania	Chhamundia	Bentapada	23	108	2	1	13		1	1	2	0	0	3	2	2
75	Gania	Chhamundia	Rajingi	125	681	3	0	46		4	1	19	0	0	27	19	7
76	Gania	Chhamundia	Kumbhirkhani	154	647	2	0	49		11	2	15	0	0	23	14	8
77	Gania	Chhamundia	Chhadamulu	171	755	11	4	68		10	5	24	0	0	42	29	10

78	Gania	Chhamundia	Mahukhana	50	379	0	6	34		4	2	7	0	0	16	5	5
79	Gania	Chhamundia	Bentapada	87	371	2	2	35		2	2	12	0	0	16	5	6
80	Gania	Chhamundia	Jasipur	84	404	5	0	39		2	2	8	0	0	12	11	5
81	Gania	Chhamundia	Bethiasahi	81	310	5	1	23		2	2	23	0	0	20	15	8
82	Gania	Chhamundia	Muduligadia	26	133	3	1	11		2	0	3	0	0	9	7	1
83	Gania	Chhamundia	Badamula	21	91	0	1	5		1	2	0	0	0	7	5	1
84	Gania	Chhamundia	Badamula patna	32	119	0	1	7		2	0	0	0	0	8	7	1
85	Gania	Chhamundia	Dhobaborei(Mini)	40	194	4	2	26		2	1	15	0	0	9	15	2
86	Gania	Chhamundia	Malisahi(Mini)	55	263	1	0	12		3	1	4	0	0	6	6	2
87	Gania	Chhamundia	Kuturi(Mini)	25	154	2	0	13		3	1	2	1	1	5	12	4
88	Gania	Chhamundia	Butuburei(Mini)	53	180	3	5	21		3	2	8	0	0	6	4	2
89	Gania	Chhamundia	Bhagamunda	22	85	0	0	9		0	0	0	0	0	8	4	4
90	Gania	Karadapada	Kradapada	159	580	0	0	30		7	1	30	0	0	60	54	9
91	Gania	Karadapada	Gopibalabhapur	52	239	0	2	32		3	3	0	0	0	30	32	7
92	Gania	Karadapada	Narayanprasad	41	210	2	3	17		5	3	3	0	0	8	4	2
93	Gania	Karadapada	Kalasimili	52	318	5	0	23		5	3	11	0	0	15	15	2
94	Gania	Karadapada	Goudatumandi	77	310	9	4	27		4	0	14	0	0	15	10	6
95	Gania	Karadapada	Medinipur	31	117	2	1	6		0	1	2	0	0	6	5	3
96	Gania	Karadapada	Tumandi	38	132	1	1	5		2	1	1	0	0	7	5	2
97	Gania	Karadapada	Nuapada	48	212	3	1	12		1	1	8	0	0	13	10	2
98	Gania	Karadapada	Sampada	11	61	1	0	2		2	1	1	0	0	5	5	1
99	Gania	Karadapada	Baghua	15	77	0	0	3		0	0	0	0	0	4	5	0
100	Gania	Karadapada	Nuagaon	67	368	12	1	51		6	2	9	0	0	17	13	5
101	Gania	Karadapada	Gunduribari	56	203	4	1	15		1	0	14	0	0	10	8	1
102	Gania	Karadapada	Gopalpur	31	115	2	0	8		0	0	2	0	0	4	3	4
103	Gania	Karadapada	Ragadisahi(Mini)	60	39	4	4	17		4	5	16	0	0	10	14	4
104	Gania	Kishoreprasad	Kishoreprasad-I	144	687	9	4	49		9	0	10	0	0	36	45	10
105	Gania	Kishoreprasad	Kishoreprasad-II	93	502	3	1	32		1	0	16	0	0	34	26	3
106	Gania	Kishoreprasad	Kishoreprasad-III	135	651	0	1	53		8	1	13	0	0	42	37	9

107	Gania	Kishoreprasad	Kishoreprasad-IV	112	598	1	1	48		9	3	15	0	0	52	38	5
108	Gania	Kishoreprasad	Patanda	258	990	22	0	72		5	3	28	0	0	62	75	14
109	Gania	Kishoreprasad	Purnachandrapur	112	662	5	5	26		12	2	5	1	0	33	28	4
110	Gania	Kishoreprasad	Kaliapada	177	874	28	3	67		5	4	28	0	0	59	43	8
111	Gania	Kishoreprasad	Indipata	190	871	20	4	51		9	6	43	0	0	64	81	8
112	Gania	Kishoreprasad	Paturia	224	1043	7	8	59		7	2	29	0	0	40	37	5
113	Gania	Kishoreprasad	Khalisara	134	545	4	1	44		4	1	20	0	0	35	35	6
114	Gania	Kishoreprasad	Panderasinga	125	635	1	0	59		6	2	25	0	0	40	30	6
115	Gania	Kishoreprasad	Gopalaprasad(Mini)	62	244	1	3	19		2	1	4	0	0	16	11	2
116	Gania	Rasanga	Rasanga	248	1188	14	0	74		10	8	14	1	0	85	70	12
117	Gania	Rasanga	Kadua	168	810	6	4	65		7	2	6	0	0	14	43	16
118	Gania	Rasanga	Ostia	77	354	5	1	33		4	3	5	0	1	13	12	3
119	Gania	Rasanga	Gochhabari	25	115	4	1	9		3	2	4	0	1	5	6	5
120	Gania	Rasanga	Basantapur	92	386	3	1	27		2	2	3	0	0	23	20	9
121	Gania	Rasanga	Hatiapalli	92	507	0	5	38		3	1	0	0	0	10	22	4
122	Gania	Rasanga	Kendupalli	143	658	4	0	65		5	6	4	1	0	33	40	13
123	Gania	Rasanga	Malatiput	237	1071	4	4	74		10	7	4	0	0	85	96	17
124	Gania	Rasanga	Dankarasahi	196	873	9	6	76		9	3	9	0	0	32	58	18
125	Nuagaon	Nuagaon	Nuagaon	186	863	6	3	60		5	8	41	0	0	36	38	8
126	Nuagaon	Nuagaon	Nuagaon	64	244	5	1	15		2	1	10	0	0	15	11	0
127	Nuagaon	Nuagaon	Muduranga	65	236	8	3	14		4	0	7	0	0	17	10	3
128	Nuagaon	Nuagaon	Kachapalli	164	695	7	3	56		10	4	30	0	0	32	6	8
129	Nuagaon	Nuagaon	Bhaliapadara	18	85	0	1	4		2	0	2	0	0	5	6	3
130	Nuagaon	Nuagaon	Nuasahi (M)	86	359	0	0	21		2	4	23	0	0	35	30	4
131	Nuagaon	Nuagaon	Khalamada-1	59	555	19	9	43		6	3	24	0	0	44	37	6
132	Nuagaon	Nuagaon	Khalamada-2	196	711	11	0	46		5	3	39	0	0	38	47	7
133	Nuagaon	Nuagaon	Khalamada-3	145	569	9	0	63		3	1	21	0	0	21	17	13
134	Nuagaon	Nuagaon	Ambajhari	94	332	7	0	23		6	2	13	0	0	7	8	6
135	Nuagaon	Nuagaon	Budhabari	36	175	11	1	13		2	1	9	0	0	11	13	4

136	Nuagaon	Korada	Korada-1	196	870	9	3	51		6	3	37	0	0	49	52	9
137	Nuagaon	Korada	Korada-2	166	657	19	2	51		4	1	34	1	0	27	37	8
138	Nuagaon	Korada	Korada-3	156	645	4	2	48		5	3	30	0	0	40	30	11
139	Nuagaon	Korada	Achupada	118	495	7	1	38		4	6	11	0	0	40	25	11
140	Nuagaon	Korada	Minagadia	97	382	4	4	29		3	1	8	0	0	15	14	4
141	Nuagaon	Korada	Gahalamada	18	67	0	0	7		0	0	4	0	0	3	3	1
142	Nuagaon	Korada	Raktapata	28	136	2	1	10		1	0	6	0	0	8	7	2
143	Nuagaon	Korada	Tuniapada	19	71	2	0	3		0	0	4	0	0	4	4	0
144	Nuagaon	Korada	Belabani	20	84	0	0	10		0	0	6	0	0	5	7	3
145	Nuagaon	Korada	Ragadimada	20	77	0	0	10		0	0	6	0	0	6	8	1
146	Nuagaon	Korada	Gundurabari	41	244	2	0	20		0	0	5	0	0	8	9	2
147	Nuagaon	Korada	Mahitama-1	181	249	4	1	74		4	2	31	0	0	42	49	12
148	Nuagaon	Korada	Mahitama-2	135	629	11	2	39		10	1	30	2	1	30	36	9
149	Nuagaon	Udayapur	Sikharagocha	223	1038	8	6	78		9	7	35	0	0	72	47	21
150	Nuagaon	Udayapur	Ladukishorpur	42	122	2	1	14		1	0	10	0	0	19	19	1
151	Nuagaon	Udayapur	Jiginipada	193	690	18	20	68		12	8	20	2	0	61	72	7
152	Nuagaon	Udayapur	Udayapur	75	335	5	1	20		1	0	10	0	1	35	33	4
153	Nuagaon	Udayapur	Badakathabari	62	260	8	3	9		0	3	10	0	0	30	32	2
154	Nuagaon	Udayapur	Chadeimara	59	198	5	0	15		0	1	13	0	0	4	4	3
155	Nuagaon	Udayapur	Kosalanga	120	220	0	0	19		0	0	7	0	0	5	2	1
156	Nuagaon	Udayapur	Naitaila	77	345	3	7	24		6	2	10	0	0	14	12	6
157	Nuagaon	Udayapur	Jayapali	29	138	3	0	5		0	0	0	0	0	5	7	2
158	Nuagaon	Udayapur	Singapur	30	131	3	1	7		0	1	0	0	0	9	7	0
159	Nuagaon	Sikrida	Sikrida	286	1264	20	2	92		5	2	55	0	0	70	45	35
160	Nuagaon	Sikrida	Krushnaprasad-1	228	955	8	5	86		8	6	50	0	1	42	11	13
161	Nuagaon	Sikrida	Badabarana	37	159	2	0	10		1	2	10	0	0	3	2	2
162	Nuagaon	Sikrida	Dumudumapalli	8	38	1	0	3		0	0	5	0	0	3	2	0
163	Nuagaon	Sikrida	Ameimuha	37	156	3	0	14		2	2	5	0	0	7	7	1
164	Nuagaon	Sikrida	Lunisara-1	188	791	9	3	42		10	5	36	0	0	53	54	7

165	Nuagaon	Sikrida	Lunisara-II	177	698	11	5	48		10	2	27	0	0	50	45	7
166	Nuagaon	Sikrida	Muslimsahi	244	1197	11	3	110		5	7	45	0	0	46	44	32
167	Nuagaon	Sikrida	Sorada-II	180	765	9	1	43		4	6	41	0	0	40	32	6
168	Nuagaon	Sikrida	Jagannathprasad-I	125	555	5	1	40		4	3	20	0	0	58	34	10
169	Nuagaon	Sikrida	Jagannathprasad-II	169	790	12	6	61		2	5	0	0	0	15	10	12
170	Nuagaon	Sikrida	Goudachancharapalli	201	929	10	4	65		13	3	35	0	0	115	105	12
171	Nuagaon	Kaptapalli	Kaptapalli	52	198	2	0	22		0	1	7	0	0	4	2	4
172	Nuagaon	Kaptapalli	Kesengha	23	92	1	0	9		0	0	2	1	0	1	0	0
173	Nuagaon	Kaptapalli	Luharakhani	13	38	2	0	6		0	0	2	0	0	0	0	1
174	Nuagaon	Kaptapalli	Gumi	271	1296	13	0	128		4	6	20	0	0	20	20	19
175	Nuagaon	Kaptapalli	Dimiripalli	96	410	5	1	33		0	0	15	0	0	8	9	4
176	Nuagaon	Kaptapalli	Dantura	47	189	9	1	15		0	0	9	0	0	6	2	4
177	Nuagaon	Kaptapalli	Barakola	138	559	11	5	50		2	3	110	0	0	22	23	8
178	Nuagaon	Kaptapalli	Dihasahi	20	74	0	2	7		1	1	5	0	0	4	4	3
179	Nuagaon	Kaptapalli	Betanati	91	386	4	1	43		0	0	3	0	0	5	7	11
180	Nuagaon	Kaptapalli	Pobala	22	83	2	0	0		1	0	5	0	0	0	3	1
181	Nuagaon	Kaptapalli	Kanpala	18	59	5	0	0		0	0	5	0	0	0	0	1
182	Nuagaon	Kaptapalli	Maniakota	46	209	0	0	27		0	0	10	0	0	5	5	2
183	Nuagaon	Kaptapalli	Makarapalli	56	233	0	0	17		1	0	10	0	0	7	4	0
184	Nuagaon	Kaptapalli	Badadurupa	48	156	1	3	13		3	0	10	0	0	5	19	0
185	Nuagaon	Kaptapalli	Burudei	10	36	0	0	2		0	0	5	0	0	4	4	1
186	Nuagaon	Kaptapalli	Khajuridiha	13	35	0	0	3		1	1	5	0	0	0	0	0
187	Nuagaon	Kaptapalli	Kanabanka	24	91	1	0	7		0	1	5	0	0	1	2	2
188	Nuagaon	Kaptapalli	Purunapani	12	42	1	0	4		0	1	4	0	0	0	0	1
189	Nuagaon	Kaptapalli	Purunapani	25	124	2	0	12		0	0	0	0	0	5	5	1
190	Nuagaon	Kaptapalli	Gunamati	17	64	2	0	3		1	0	0	0	0	5	7	0
191	Nuagaon	Kaptapalli	Ghodakabari	57	271	1	1	13		1	1	5	0	0	0	0	2
192	Nuagaon	Kaptapalli	Kimbhiri	9	32	0	0	3		0	0	4	0	0	0	0	0



193	Nuagaon	Kaptapalli	Muriamba	26	101	1	1	8		0	1	7	0	0	2	2	1
194	Nuagaon	Kaptapalli	Nuasahi	26	100	1	0	9		0	0	8	2	0	1	0	2
195	Nuagaon	Kaptapalli	Kalia	49	194	6	1	20		0	0	5	1	1	20	15	4
196	Nuagaon	Kaptapalli	Salapadiha	6	19	0	2	2		0	0	0	0	0	3	3	0
197	Nuagaon	Kaptapalli	Kusumgadia	41	158	2	2	14		0	0	0	0	0	7	9	0
198	Nuagaon	Kaptapalli	Osamaska	30	88	4	2	0		0	0	0	0	0	1	3	2
199	Nuagaon	Kaptapalli	Baradiha	26	124	4	2	9		0	0	0	0	0	4	1	2
200	Nuagaon	Kaptapalli	Jamusahi	40	144	5	0	12		0	0	0	0	0	12	5	1
201	Nuagaon	Kaptapalli	Seema	31	131	2	1	15		1	0	10	0	0	9	7	2
202	Nuagaon	Kaptapalli	Bamuri	22	96	0	1	9		0	0	5	2	1	9	0	3
203	Nuagaon	Kaptapalli	Koragadu	25	107	1	0	6		1	1	5	0	0	2	6	1
204	Nuagaon	Kaptapalli	Kantiamba	16	94	1	1	9		1	0	4	0	0	5	3	3
205	Nuagaon	Kaptapalli	Badatamnadu	31	134	0	0	8		0	0	3	0	0	2	2	2
206	Nuagaon	Kaptapalli	Dengabari	19	70	1	1	3		1	0	5	1	1	2	0	0
207	Nuagaon	Kaptapalli	Bhandaribari	18	80	0	1	7		1	0	7	0	0	0	3	0
208	Nuagaon	Jakeda	Jakeda	79	290	5	2	28		4	4	8	0	0	18	17	6
209	Nuagaon	Jakeda	Dimiria	15	63	2	0	5		1	0	5	0	0	6	3	0
210	Nuagaon	Jakeda	Karchuli	16	61	2	0	3		0	2	5	0	0	2	4	1
211	Nuagaon	Jakeda	Badibari	39	159	8	0	0		1	0	12	0	0	7	14	0
212	Nuagaon	Jakeda	Bagiamba	7	32	1	0	0		0	0	4	0	0	1	1	2
213	Nuagaon	Jakeda	Luni	32	116	4	1	3		1	0	1	0	0	7	8	1
214	Nuagaon	Jakeda	Kandhakhalamada	51	204	8	2	11		3	0	10	0	0	7	12	5
215	Nuagaon	Jakeda	Sanajiri	20	65	6	1	3		1	0	15	0	0	0	7	0
216	Nuagaon	Jakeda	Tukuda	25	107	2	7	9		0	0	8	0	0	9	7	2
217	Nuagaon	Jakeda	Badajiri	22	102	2	0	8		2	2	9	1	1	3	3	2
218	Nuagaon	Jakeda	Damatul	27	105	1	3	10		3	1	8	0	0	6	6	5
219	Nuagaon	Jakeda	Mathagadia	31	126	4	1	10		1	0	7	0	0	5	3	2
220	Nuagaon	Jakeda	Durungi	31	126	4	1	10		1	0	5	0	0	5	3	2
221	Nuagaon	Jakeda	Kalamba	52	201	10	2	17		3	1	6	0	0	4	6	4

222	Nuagaon	Jakeda	Chhanabania	28	125	5	0	3		2	0	7	0	0	7	2	1
223	Nuagaon	Jakeda	Atharaganda	22	85	2	0	9		1	0	5	0	0	7	2	1
224	Nuagaon	Jakeda	Kutibari	13	49	4	0	7		0	0	4	0	0	2	2	1
225	Nuagaon	Jakeda	Chadakmara	33	16	1	0	12		0	0	6	0	0	5	11	1
226	Nuagaon	Jakeda	Ramapalli	11	42	1	2	4		2	1	0	0	0	3	3	2
227	Nuagaon	Jakeda	Similisahi	62	283	3	0	22		2	1	12	0	0	12	5	3
228	Nuagaon	Jakeda	Kendubania	22	92	3	0	5		0	1	3	0	0	1	1	0
229	Nuagaon	Jakeda	Gundurasahi	48	150	3	1	11		1	0	5	0	0	1	0	2
230	Nuagaon	Jakeda	Kusibida	24	121	1	1	10		0	1	8	0	0	0	2	0
231	Nuagaon	Mahipur	Mahipur-i	187	809	15	1	83		5	2	29	1	0	48	54	12
232	Nuagaon	Mahipur	Mahipur-ii	184	872	18	4	50		4	6	35	0	0	50	44	11
233	Nuagaon	Mahipur	Mahipur-iii	301	1238	2	9	74		4	5	16	0	0	33	25	13
234	Nuagaon	Mahipur	Niladripur-i	159	736	7	4	40		7	4	21	2	0	50	35	3
235	Nuagaon	Mahipur	Niladripur-ii	135	641	3	1	44		4	0	13	0	0	45	34	8
236	Nuagaon	Mahipur	Nandighoshpur	180	787	10	3	59		9	1	9	0	0	46	44	2
237	Nuagaon	Mahipur	Malisara-i	160	763	5	0	61		0	0	10	1	0	50	38	8
238	Nuagaon	Mahipur	Malisara-ii	94	435	2	6	25		3	4	10	0	0	22	10	4
239	Nuagaon	Mahipur	Pokhara	91	425	1	1	37		3	4	6	0	0	30	24	8
240	Nuagaon	Mahipur	Chandijhari	135	633	4	2	34		3	1	21	0	0	29	27	5
241	Nuagaon	Badagotha	Badagotha	128	595	3	10	48		13	2	16	0	0	40	30	9
242	Nuagaon	Badagotha	Radhanathpur	150	650	10	4	32		3	2	33	0	0	45	25	5
243	Nuagaon	Badagotha	Dimirijhari	181	802	6	1	49		5	0	33	0	0	40	30	10
244	Nuagaon	Badagotha	Bakalabandha	103	524	12	3	36		4	3	13	0	0	19	10	8
245	Nuagaon	Badagotha	Viruda	109	616	12	4	57		4	2	12	0	0	62	60	9
246	Nuagaon	Badagotha	Brajasundarpur	72	296	2	1	25		3	3	5	0	0	20	19	4
247	Nuagaon	Badagotha	Andhikiari	59	265	8	4	26		4	1	7	0	0	13	10	3
248	Nuagaon	Badagotha	Khuntubandha	207	1254	4	2	106		11	4	30	0	0	180	150	24
249	Nuagaon	DurDura	Durdura-i	142	705	17	6	41		10	9	16	0	0	49	22	5
250	Nuagaon	DurDura	Durdura-ii	125	633	4	2	54		5	3	14	0	0	33	30	9

251	Nuagaon	DurDura	Similisahi	198	759	13	7	42		10	4	38	0	0	38	30	9
252	Nuagaon	DurDura	Udayapur	71	317	7	2	25		4	2	17	0	0	29	21	5
253	Nuagaon	DurDura	Kriyalanji	221	1067	4	5	89		13	11	35	0	0	80	78	16
254	Nuagaon	DurDura	Ekatal	259	1075	16	5	100		7	1	29	0	0	40	30	15
255	Nuagaon	DurDura	Nuapalli-i	146	636	19	2	49		2	1	21	0	0	30	25	8
256	Nuagaon	DurDura	Karadapalli	103	437	9	1	27		1	0	20	0	0	20	15	5
257	Nuagaon	DurDura	Nelibari	22	93	5	1	7		1	0	5	0	0	3	2	3
258	Nuagaon	DurDura	Banamalipur	124	496	8	2	31		3	1	16	0	0	32	20	4
259	Nuagaon	DurDura	Jharana	44	182	3	0	14		1	3	6	0	0	7	5	3
260	Nuagaon	DurDura	Gopinathapur	49	179	4	1	10		4	0	8	0	0	7	7	3
261	Nuagaon	Gateri	Gateri	138	590	3	2	46		5	1	12	0	0	30	22	4
262	Nuagaon	Gateri	Damuni	108	454	5	1	39		3	3	21	0	0	26	12	6
263	Nuagaon	Gateri	Dakadhola	98	439	6	3	52		7	2	15	0	0	38	22	7
264	Nuagaon	Gateri	Rodesahi	18	93	0	0	4		0	0	2	0	0	7	7	0
265	Nuagaon	Gateri	Kimbharadangi	10	44	1	0	1		0	0	2	0	0	3	3	0
266	Nuagaon	Gateri	Surukabari	84	346	15	2	28		2	1	10	0	0	12	20	7
267	Nuagaon	Gateri	Bhaliapadara	51	189	5	1	15		0	0	0	0	0	10	10	0
268	Nuagaon	Gateri	Adipada	213	840	3	11	55		4	2	27	0	0	45	40	9
269	Nuagaon	Maichheli	Maichheli	116	642	12	0	47		5	4	25	0	0	40	4	9
270	Nuagaon	Maichheli	Krushanchandra pur	74	331	13	0	34		2	2	14	0	0	14	26	8
271	Nuagaon	Maichheli	Sampada	196	925	12	5	72		16	3	55	0	0	52	33	12
272	Nuagaon	Maichheli	Sampada	99	421	6	1	30		4	2	10	0	0	24	17	2
273	Nuagaon	Maichheli	Dhipisahi	24	93	3	0	13		3	1	5	0	0	7	5	2
274	Nuagaon	Maichheli	Kosakata	131	646	6	5	30		8	4	22	0	1	10	8	7
275	Nuagaon	Maichheli	Bhuiragadi	33	146	8	5	11		5	0	9	0	0	10	14	1
276	Nuagaon	Maichheli	Satynarayanpur	33	162	3	3	16		3	2	0	0	0	9	9	3
277	Nuagaon	Maichheli	Kanigiri	101	503	5	3	50		2	4	19	0	0	18	21	13
278	Nuagaon	Maichheli	Tabhapalli	37	170	2	0	12		1	0	10	0	0	7	13	1
279	Nuagaon	Maichheli	Balabhadraprasad	22	93	1	0	11		1	0	4	0	0	4	7	2

280	Nuagaon	Maichheli	Kapagadu	27	122	3	0	11		0	0	7	0	0	0	0	2
281	Nuagaon	Maichheli	Baragharia	55	250	0	0	30		0	0	0	0	0	12	8	0
282	Nuagaon	Maichheli	Nagariakhyar	8	35	2	0	3		0	0	8	0	0	3	2	1
283	Nuagaon	Maichheli	Gohiribadu	100	57	8	1	40		4	1	17	0	0	37	48	5
284	Nuagaon	Bahadajhola	Bahadajhola	209	956	25	10	138		10	0	20	0	0	30	20	13
285	Nuagaon	Bahadajhola	Bahadajhola	188	782	13	5	72		11	1	19	0	0	48	40	1
286	Nuagaon	Bahadajhola	Bahadajhola	250	950	15	14	15		9	6	30	0	0	70	50	18
287	Nuagaon	Bahadajhola	Bahadajhola	158	761	28	12	67		6	6	32	0	0	62	57	1
288	Nuagaon	Bahadajhola	Bahadajhola	91	508	6	2	34		2	0	10	0	0	5	5	3
289	Nuagaon	Bahadajhola	Bahadajhola-vi	120	570	8	1	31		1	1	7	0	0	40	20	3
290	Nuagaon	Bahadajhola	Bahadajhola	89	801	16	5	65		12	1	54	0	0	47	60	12
291	Nuagaon	Bahadajhola	Bahadajhola	176	765	23	3	66		3	3	22	2	0	14	19	8
292	Nuagaon	Bahadajhola	Kaliamba	34	147	1	0	10		0	0	3	0	0	7	3	2
293	Nuagaon	Bahadajhola	Godibandha	39	138	0	2	15		2	0	2	0	0	4	3	3
294	Nuagaon	Bahadajhola	Ghadeibandha	199	905	37	2	69		3	2	37	0	0	45	95	14
295	Nuagaon	Haripur	Haripur	200	990	20	3	62		5	6	21	0	0	48	57	17
296	Nuagaon	Haripur	Hatiasila	147	720	8	0	54		5	4	27	1	0	28	39	7
297	Nuagaon	Haripur	Jamujhola	36	131	4	0	3		3	0	5	0	0	7	6	2
298	Nuagaon	Haripur	Bahatasahi	128	541	7	3	64		4	2	8	1	1	26	22	8
299	Nuagaon	Haripur	Siaramal	162	575	15	4	53		4	2	15	1	1	25	12	11
300	Nuagaon	Haripur	Jayapur	65	275	6	1	27		1	0	6	0	0	15	10	2
301	Nuagaon	Beruanbari	Beruabari	172	758	14	0	57		10	3	19	1	0	51	29	14
302	Nuagaon	Beruanbari	Beruabari	85	336	5	1	38		1	0	7	0	0	15	11	2
303	Nuagaon	Beruanbari	Beruabari	184	759	12		4		34	5	2	1	0	34	39	10
304	Nuagaon	Beruanbari	Beruabari	174	736	5	4	52		9	4	9	0	1	37	23	7
305	Nuagaon	Beruanbari	Beruabari	183	919		11	9		84	9	4	34	0	62	53	20
306	Nuagaon	Beruanbari	Jadupalli	15	100	3	0	5		0	0	7	0	0	4	4	0
307	Nuagaon	Beruanbari	Madhubana	4	23	1	0	1		0	1	2	0	0	1	2	0
308	Nuagaon	Beruanbari	Badhulipur	135	549	3	0	38		2	1	21	0	0	27	30	5

309	Nuagaon	Beruanbari	Kepeti	38	161	1	0	8		1	0	7	0	0	12	13	3
310	Nuagaon	Beruanbari	Chakundapalli	9	54	0	0	4		1	0	0	0	0	2	5	1
311	Nuagaon	Beruanbari	Podasahi	118	374	6	2	39		14	1	18	0	0	9	26	5
312	Nuagaon	Beruanbari	Mantukhaman	33	122	1	0	12		1	0	5	0	0	4	5	3
313	Nuagaon	Beruanbari	Gundurahi	26	116	2	1	8		1	1	9	0	0	9	9	3
314	Nuagaon	Beruanbari	Odakapa	22	87	1	1	9		1	1	0	0	0	11	7	2
315	Nuagaon	Beruanbari	Chakundamada	5	17	1	0	1		0	0	0	0	0	0	2	1
316	Nuagaon	Beruanbari	Kedubania	18	81	2	0	9		1	0	0	0	0	6	6	2
317	Nuagaon	Beruanbari	Raiapalli	3	12	0	0	1		0	0	0	0	0	1	1	0
318	Nuagaon	Beruanbari	Todigadia	103	433	5	2	27		5	3	22	0	0	25	12	6
319	Nuagaon	Beruanbari	Beladwara	32	115	7	0	10		0	0	0	0	0	6	4	0
320	Nuagaon	Singarpalli	Singarpalli-i	205	882	32	5	54		10	7	26	0	0	67	26	7
321	Nuagaon	Singarpalli	Singarpalli-ii	96	417	5	4	40		9	1	17	0	0	26	26	5
322	Nuagaon	Singarpalli	Sundhijhola	165	680	3	2	59		6	2	25	0	0	33	29	11
323	Nuagaon	Singarpalli	Kaithapalli	128	603	4	1	62		2	1	21	0	1	23	33	5
324	Nuagaon	Singarpalli	Ambapada-i	105	455	5	2	32		15	5	5	0	0	34	21	7
325	Nuagaon	Singarpalli	Ambapada-ii	60	263	1	0	13		7	1	1	0	0	9	9	2
326	Nuagaon	Singarpalli	Nuagaon	41	164	3	0	12		1	1	8	0	0	9	13	2
327	Nuagaon	Singarpalli	Bantala	125	559	5	2	35		4	1	5	0	0	32	29	7
328	Nuagaon	Singarpalli	Lingiribari	49	191	5	1	20		2	1	8	0	0	14	13	2
329	Nuagaon	Singarpalli	Dimiripadar	70	320	5	1	18		1	1	13	0	0	17	18	5
330	Nuagaon	Singarpalli	Senteri	170	751	20	4	52		16	6	44	0	0	40	57	16
331	Nuagaon	Singarpalli	Odakapa	91	452	11	1	44		8	3	22	0	0	25	31	10
332	Nuagaon	Singarpalli	Senteri Harijanasahi	95	289	9	0	34		1	2	14	1	0	20	11	2
333	Nuagaon	Singarpalli	Jodasahi	154	545	11	1	36		14	1	26	0	0	35	33	7
334	Nuagaon	Malisahi	Malisahi-i	183	812	7	0	53		3	2	25	0	0	60	45	12
335	Nuagaon	Malisahi	Malisahi-ii	189	898	14	1	88		5	1	25	0	0	66	73	16
336	Nuagaon	Malisahi	Deuli-i	187	917	6	4	74		5	7	23	0	0	50	45	16
337	Nuagaon	Malisahi	Deuli-ii	119	507	11	2	34		4	1	15	0	0	17	15	4

338	Nuagaon	Malisahi	Gudupangi-i	195	886	2	1	64		8	4	10	0	0	33	27	10
339	Nuagaon	Malisahi	Gudupangi-ii	158	664	7	3	76		3	2	11	0	0	27	33	16
340	Nuagaon	Malisahi	Hiradeipur-i	153	680	5	1	45		7	1	21	0	1	40	31	5
341	Nuagaon	Malisahi	Khanguri	46	174	5	0	18		0	1	0	0	0	7	4	2
342	Nuagaon	Malisahi	Sanahamara	37	125	0	0	9		1	1	0	0	0	6	5	0
343	Nuagaon	Malisahi	Dhodapalli	8	34	0	0	4		0	0	0	1	0	2	2	1
344	Nuagaon	Malisahi	Gochhabari	25	97	0	0	4		2	1	0	0	0	2	6	1
345	Nuagaon	Malisahi	Beguniasahi	26	98	2	0	7		1	0	0	0	1	3	6	2
346	Nuagaon	Malisahi	Sandhamara	23	93	3	0	5		0	0	15	0	0	1	6	0
347	Nuagaon	Malisahi	Sanpada	20	94	5	0	10		0	0	15	0	0	1	11	0
348	Nuagaon	Malisahi	Dhipamala	96	460	3	3	50		3	3	11	0	0	10	5	14
349	Nuagaon	Malisahi	Rajanpalli	8	29	2	0	3		0	0	2	0	0	5	2	2
350	Nuagaon	Malisahi	Chakapathar	40	220	3	1	12		1	0	3	0	0	5	7	1
351	Nuagaon	Khandugaon	Khandugaon	232	1032	1	0	56		20	2	26	0	0	56	35	7
352	Nuagaon	Khandugaon	Padampur	80	424	1	0	22		2	0	13	0	0	26	12	6
353	Nuagaon	Khandugaon	Golagola	128	570	21	5	47		8	5	21	0	0	55	33	8
354	Nuagaon	Khandugaon	GolagolaU[arasahi	137	662	7	1	44		8	1	6	0	0	12	27	5
355	Nuagaon	Khandugaon	Totasahi-i	66	317	0	1	27		3	2	8	0	0	22	22	4
356	Nuagaon	Khandugaon	Bandhasahi	26	110	1	0	8		0	1	3	0	0	8	7	1
357	Nuagaon	Chahali	Chahali-i	123	722	0	4	47		7	2	14	0	0	60	52	7
358	Nuagaon	Chahali	Chahali-ii	90	472	8	0	40		3	1	10	0	0	23	19	6
359	Nuagaon	Chahali	Raipur-i	119	695	11	2	45		5	4	16	0	0	40	25	9
360	Nuagaon	Chahali	Raipur-ii	112	511	3	4	33		6	3	29	0	0	40	40	4
361	Nuagaon	Chahali	Jagannathpur	44	177	4	1	7		3	1	0	0	0	10	13	0
362	Nuagaon	Chahali	Janatasahi	21	109	1	1	7		2	0	0	0	0	6	5	1
363	Nuagaon	Chahali	Totasahi-ii	163	748	3	3	42		10	2	22	0	0	43	40	7
364	Nuagaon	Dhenkena	Dhenkena	200	847	5	1	65		8	4	8	0	0	18	12	9
365	Nuagaon	Dhenkena	Balabhadrapur-i	137	710	21	2	54		5	3	21	0	0	21	23	12
366	Nuagaon	Dhenkena	Balabhadrapur-ii	107	509	18	1	35		3	1	20	0	0	27	33	8

367	Nuagaon	Dhenkena	Sitarampur	144	631	24	13	46		11	2	25	0	0	33	25	8
368	Nuagaon	Dhenkena	Rohisahi	110	519	11	0	42		5	4	10	0	0	25	20	6
369	Nuagaon	Dhenkena	Petapalli	53	230	5	2	14		2	0	5	0	0	9	5	4
370	Nuagaon	Paradhipi	Paradhipi	152	690	8	3	49		9	5	21	0	0	39	11	5
371	Nuagaon	Paradhipi	Thuabari	186	855	6	4	57		6	2	31	0	0	63	38	10
372	Nuagaon	Paradhipi	Balanda	132	592	7	0	35		2	1	12	0	0	34	24	6
373	Nuagaon	Paradhipi	Abheyapur	98	432	4	2	33		4	2	7	0	0	18	14	7
374	Nuagaon	Paradhipi	Maskabari	124	532	7	2	36		6	4	20	0	0	85	13	9
375	Nuagaon	Paradhipi	Karadapalli	40	170	4	1	12		1	2	7	0	0	10	8	2
376	Nuagaon	Paradhipi	Ragadisahi	78	414	5	4	34		6	5	10	0	0	10	13	10
377	Nuagaon	Paradhipi	Kasikiari	56	242	1	2	21		5	0	6	0	0	6	5	2
378	Nuagaon	Paradhipi	Kantiamba	15	56	0	0	3		0	0	2	0	0	2	4	2
379	Nuagaon	Paradhipi	Pokasunga	46	157	7	0	14		1	1	10	0	0	15	7	5
380	Dasapalla	Banigochha	Banigochha-1	193	759	12	7	57		4	5	26	0	0			9
381	Dasapalla	Banigochha	Kamitipanga	20	112	1	1	13		0	0	0	0	0			3
382	Dasapalla	Banigochha	Banigochha-2	138	703	22	15	52		12	3	22	1	1			7
383	Dasapalla	Banigochha	Phalpaju	49	200	10	0	22		0	2	10	2	1			3
384	Dasapalla	Banigochha	Kutibari	15	100	2	0	10		0	0	4	1	0			0
385	Dasapalla	Banigochha	Pajigada	15	125	3	0	4		1	0	1	0	0			1
386	Dasapalla	Banigochha	Jarikibadi	57	223	5	3	17		2	1	10	0	3			3
387	Dasapalla	Banigochha	Batagaon	39	151	5	0	17		1	0	5	1	0			1
388	Dasapalla	Banigochha	Padhanagaon	13	48	1	0	1		0	0	1	0	0			0
389	Dasapalla	Banigochha	Beherasahi	19	73	3	0	7		0	0	4	0	0			2
390	Dasapalla	Banigochha	Jharanakhola	13	53	0	2	6		2	0	3	0	0			0
391	Dasapalla	Banigochha	Bidapaju	21	118	4	1	5		0	1	0	0	0			1
392	Dasapalla	Banigochha	Kanadi	46	209	3	0	27		2	2	9	0	0			3
393	Dasapalla	Banigochha	Burupalu	88	379	19	2	24		0	2	9	0	0			6
394	Dasapalla	Banigochha	Bandarasahi	73	309	20	3	27		1	2	13	0	0			7
395	Dasapalla	Banigochha	Takuda	115	463	11	0	56		0	0	26	0	0			5

396	Dasapalla	Banigochha	Gumarakhola	13	51	4	0	5		0	0	4	0	0			1
397	Dasapalla	Banigochha	Uparabida	12	39	3	0	6		0	0	2	0	0			1
398	Dasapalla	Banigochha	Garasa	28	119	14	0	12		0	1	7	0	0			2
399	Dasapalla	Banigochha	Ragudu	5	27	4	0	3		0	0	2	0	0			1
400	Dasapalla	Banigochha	Nephari	49	208	7	1	21		1	0	4	0	1			5
401	Dasapalla	Banigochha	Tumbibida	15	54	3	1	5		0	1	3	1	1			1
402	Dasapalla	Banigochha	Duda	60	280	3	1	28		3	0	10	0	0			5
403	Dasapalla	Banigochha	Talapaju	11	53	2	0	4		1	0	6	0	0			0
404	Dasapalla	Kujamrndhi	Kankanamendhi	115	486	2	1	38		1	4	18	0	0			8
405	Dasapalla	Kujamrndhi	Ambalimba	48	205	8	2	22		4	1	5	0	0			3
406	Dasapalla	Kujamrndhi	Badeigochha	13	70	3	0	7		1	0	2	0	0			1
407	Dasapalla	Kujamrndhi	Rupajhari	27	138	2	0	15		1	0	4	0	0			4
408	Dasapalla	Kujamrndhi	Nayakgaon	25	103	5	0	9		0	0	1	0	0			1
409	Dasapalla	Kujamrndhi	Mundula	52	222	30	2	20		1	5	9	0	1			2
410	Dasapalla	Kujamrndhi	Darsanipada	60	228	8	0	32		3	3	17	0	0			4
411	Dasapalla	Kujamrndhi	Kadikadu	5	21	2	0	1		1	0	2	0	0			0
412	Dasapalla	Kujamrndhi	Kumbhikila	7	213	102	4	14		11	9	7	0	0			2
413	Dasapalla	Kujamrndhi	Padhanapada	50	225	50	2	23		47	50	0	0	0			0
414	Dasapalla	Kujamrndhi	Chancharapally	25	230	0	0	22		3	0	5	1	0			2
415	Dasapalla	Kujamrndhi	Andharabani	6	40	0	0	1		1	0	1	0	0			0
416	Dasapalla	Kujamrndhi	Kalakiari	10	57	0	0	6		0	0	1	0	0			0
417	Dasapalla	Kujamrndhi	Gunduribadi	60	266	0	0	21		1	1	0	0	0			1
418	Dasapalla	Kujamrndhi	Sarupada	12	56	0	0	11		0	1	1	0	0			2
419	Dasapalla	Kujamrndhi	Bani	101	476	5	2	54		2	0	7	0	0			7
420	Dasapalla	Kujamrndhi	Podamba	22	110	3	0	8		0	0	2	0	0			4
421	Dasapalla	Kujamrndhi	Kurudangi	73	262	10	5	20		4	1	19	5	0			5
422	Dasapalla	Kujamrndhi	Sirisira	9	230	121	2	21		1	1	13	0	0			4
423	Dasapalla	Kujamrndhi	Kuradinisa	8	140	58	1	17		0	1	9	0	0			6
424	Dasapalla	Kujamrndhi	Bijataila	4	98	46	1	18		1	0	6	0	0			2



425	Dasapalla	Kujamrndhi	Gadiapada	61	366	170	3	37		0	1	22	0	0			7
426	Dasapalla	Kujamrndhi	Kujamrndhi	96	408	8	3	44		4	1	16	0	2			6
427	Dasapalla	Kujamrndhi	Chhitukuli	11	51	1	0	4		0	1	2	0	2			0
428	Dasapalla	Kujamrndhi	Gundurisahi	13	50	1	1	3		0	1	1	0	2			0
429	Dasapalla	Kujamrndhi	Bandhakhaman	23	118	5	0	8		1	1	5	0	1			1
430	Dasapalla	Kujamrndhi	Ludubadi	10	46	3	0	2		0	2	5	0	0			0
431	Dasapalla	Kulurukumpa	Janipadar	87	362	2	0	47		1	0	12	0	0			6
432	Dasapalla	Kulurukumpa	talabida	16	55	0	0	5		0	0	2	0	0			2
433	Dasapalla	Kulurukumpa	Gurha	122	491	14	1	49		2	0	8	0	0			7
434	Dasapalla	Kulurukumpa	Banibiri	42	195	3	0	12		1	0	2	0	0			5
435	Dasapalla	Kulurukumpa	Gunduribari	37	170	2	0	30		1	0	3	0	0			5
436	Dasapalla	Kulurukumpa	Durgaprasad	120	495	1	1	53		0	1	5	1	6			5
437	Dasapalla	Kulurukumpa	Jamusahi	70	223	5	1	20		0	0	3	0	2			2
438	Dasapalla	Kulurukumpa	Dudikipaju	46	20	2	1	10		0	0	2	0	1			1
439	Dasapalla	Kulurukumpa	Salabhanga	8	33	1	0	2		0	0	1	0	1			0
440	Dasapalla	Kulurukumpa	Gavariganda	6	23	0	0	2		0	0	1	0	0			0
441	Dasapalla	Kulurukumpa	Pampreda	144	343	4	0	30		1	0	6	0	0			3
442	Dasapalla	Kulurukumpa	Bidapaju	30	132	1	2	27		2	0	4	0	0			1
443	Dasapalla	Kulurukumpa	Tanganadi	13	38	0	0	4		0	0	1	0	0			1
444	Dasapalla	Kulurukumpa	Bhimakhanda	4	17	0	0	1		0	0	0	0	0			1
445	Dasapalla	Kulurukumpa	Gochhabari	29	118	8	0	5		0	0	7	0	0			0
446	Dasapalla	Kulurukumpa	Kulurukumpa	135	633	0	0	71		2	5	13	0	0			9
447	Dasapalla	Kulurukumpa	Rastasahi	39	155	0	0	18		1	0	3	0	0			2
448	Dasapalla	Kulurukumpa	Kumbharabida	35	95	0	0	18		0	0	12	0	0			2
449	Dasapalla	Kulurukumpa	Kolhasahi	49	171	0	0	28		2	3	10	0	1			6
450	Dasapalla	Kulurukumpa	Burudipati	27	107	0	0	12		1	1	3	0	0			0
451	Dasapalla	Kulurukumpa	Baijhari	63	286	6	0	33		2	2	8	0	0			5
452	Dasapalla	Kulurukumpa	Ranijhari	56	264	2	0	23		0	1	9	0	0			3
453	Dasapalla	Tumandi	Badakurubari	95	398	9	3	49		1	0	10	0	0			6

454	Dasapalla	Tumandi	Tiapadar	20	81	4	0	6		0	1	8	0	0			0
455	Dasapalla	Tumandi	Rathipur	48	265	0	0	30		2	0	8	0	0			7
456	Dasapalla	Tumandi	Pehelaju	12	76	0	0	4		0	0	1	0	0			1
457	Dasapalla	Tumandi	Gopalpur	57	244	0	0	32		1	0	5	0	0			5
458	Dasapalla	Tumandi	Narajipada	64	282	11	0	25		2	2	14	0	0			6
459	Dasapalla	Tumandi	Tumandi	182	788	26	4	75		4	3	29	15	6			12
460	Dasapalla	Tumandi	Dalipadar	37	131	4	0	10		1	0	8	1	0			4
461	Dasapalla	Tumandi	Badakamiti	29	121	2	0	13		0	0	3	0	0			1
462	Dasapalla	Tumandi	Bankataila	41	211	1	0	20		3	9	0	0	0			2
463	Dasapalla	Tumandi	Munduli	27	107	2	0	6		5	4	1	0	1			3
464	Dasapalla	Tumandi	Manjari	11	54	0	0	5		0	1	0	0	0			0
465	Dasapalla	Tumandi	Tilabadi	68	339	3	0	25		0	0	0	0	0			5
466	Dasapalla	Tumandi	Burusahi	132	544	7	3	56		1	2	23	1	2			14
467	Dasapalla	Tumandi	Mitukuli	43	210	4	0	7		0	0	0	0	0			0
468	Dasapalla	Tumandi	Jitikabari	10	58	2	0	8		0	0	0	0	0			0
469	Dasapalla	Tumandi	Chilipathar	75	350	16	7	32		2	0	0	5	0			4
470	Dasapalla	Tumandi	Boipaju	37	169	4	0	23		1	0	11	0	0			7
471	Dasapalla	Tumandi	Podakaiyandiha	17	70	2	0	14		0	0	3	0	0			3
472	Dasapalla	Tumandi	K.Budhapadar	22	82	4	0	14		0	0	5	0	0			4
473	Dasapalla	Tumandi	Jamujhola	29	124	0	0	15		1	0	2	0	0			5
474	Dasapalla	Tumandi	Takera	88	350	2	0	20		3	0	10	0	0			6
475	Dasapalla	Tumandi	Aseniberena	29	128	0	0	22		0	1	4	0	0			2
476	Dasapalla	Tumandi	Buguda	89	366	12	1	31		3	1	14	0	0			9
477	Dasapalla	Tumandi	Buguda colony	51	215	7	1	22		1	2	17	0	3			1
478	Dasapalla	Tumandi	Balisahi	17	72	1	0	8		0	0	2	0	0			2
479	Dasapalla	Tumandi	Khairapentha	11	51	1	0	5		0	0	2	0	0			1
480	Dasapalla	Tumandi	Beherasahi	11	37	2	0	3		0	0	4	0	0			0
481	Dasapalla	Tumandi	Bhalumundia	33	151	3	0	9		0	0	8	0	0			1
482	Dasapalla	Tumandi	O.Budhapadar	52	338	2	2	34		2	0	2	0	0			6

483	Dasapalla	Tumandi	Rangamatia	146	619	7	1	0		309	310	0	0	0		8
484	Dasapalla	Tumandi	Kutibari	26	123	5	0	10		63	60	0	0	0		4
485	Dasapalla	Tumandi	Gothasahi	25	113	4	0	11		58	55	0	0	0		0
486	Dasapalla	Tumandi	Panabari	35	137	3	0	13		0	0	7	1	0		6
487	Dasapalla	Tumandi	Tabeda	5	30	0	0	0		0	0	2	0	0		1
488	Dasapalla	Tumandi	Asreda	4	10	1	0	0		0	0	1	0	0		0
489	Dasapalla	Nachhipur	Srirampur	239	980	18	3	86		5	4	12	0	0		15
490	Dasapalla	Nachhipur	Raisar	12	80	4	1	9		1	1	4	0	0		1
491	Dasapalla	Nachhipur	Jaypur	7	32	2	0	1		0	0	2	0	0		0
492	Dasapalla	Nachhipur	Nachhipur	115	532	8	2	48		6	2	17	0	3		10
493	Dasapalla	Nachhipur	Bidapaju	19	88	21	0	8		0	0	0	0	0		0
494	Dasapalla	Nachhipur	Guriabari	46	218	41	0	12		0	0	5	0	0		2
495	Dasapalla	Nachhipur	Gobardhanpur	204	785	10	2	78		6	2	21	7	4		9
496	Dasapalla	Nachhipur	Jhuntamara	29	157	4	2	17		4	2	11	0	0		4
497	Dasapalla	Nachhipur	Gambharikhola	48	202	13	1	22		0	1	14	0	1		7
498	Dasapalla	Nachhipur	Talasahi	106	3	1	11	0		0	3	0	0	0		0
499	Dasapalla	Nachhipur	Pathuria	137	536	1	3	47		7	4	18	3	4		14
500	Dasapalla	Sariganda	Neliguda	174	869	15	8	93		4	4	6	1	3		18
501	Dasapalla	Sariganda	Bandhugaon	85	405	8	2	27		5	2	19	0	0		7
502	Dasapalla	Sariganda	Saliagochha	73	321	17	0	33		0	0	7	0	0		8
503	Dasapalla	Sariganda	Medikumpa	8	26	3	0	4		0	0	3	0	0		1
504	Dasapalla	Sariganda	Budibida	10	49	1	0	0		0	0	1	0	0		1
505	Dasapalla	Sariganda	Sariganda	201	803	16	5	60		16	4	32	0	0		14
506	Dasapalla	Sariganda	Patharpunja	83	369	7	1	21		5	2	14	2	0		8
507	Dasapalla	Sariganda	Barapalli	37	165	6	0	13		7	6	6	0	0		3
508	Dasapalla	Sariganda	K. Andharakote	40	176	2	2	14		3	2	7	1	0		2
509	Dasapalla	Sariganda	Jamusahi	35	117	4	0	10		1	1	7	0	0		4
510	Dasapalla	Sariganda	Lembugochha	9	33	0	0	3		0	0	0	0	0		0
511	Dasapalla	Sariganda	Satajhari	35	152	7	0	21		0	0	7	0	1		2

512	Dasapalla	Sariganda	Kameshur	20	65	1	0	2		0	0	1	0	1			0
513	Dasapalla	Sariganda	Kukuprasad	53	180	9	9	30		5	8	9	0	0			4
514	Dasapalla	Sariganda	Odasara	165	580	16	2	41		18	16	0	0	0			5
515	Dasapalla	Sariganda	Paika Odasar	40	140	2	1	20		7	0	8	1	1			6
516	Dasapalla	Similisahi	Similisahi	178	780	5	0	65		0	0	34	0	0			10
517	Dasapalla	Similisahi	Dedhasara	164	751	7	0	61		0	0	25	0	0			12
518	Dasapalla	Similisahi	Rangamatia sahi	35	150	0	0	10		0	0	10	0	0			1
519	Dasapalla	Similisahi	Dhipisahi	76	366	3	0	21		0	0	12	0	0			5
520	Dasapalla	Similisahi	Kaima	167	771	5	0	54		0	0	18	0	0			5
521	Dasapalla	Similisahi	Baradi	63	261	2	0	26		0	0	8	0	0			3
522	Dasapalla	Similisahi	Godibida	177	761	5	0	72		0	0	10	0	0			10
523	Dasapalla	Similisahi	Abhayapur	25	102	2	0	10		0	0	4	0	0			2
524	Dasapalla	Similisahi	Karamada	12	45	0	0	8		0	0	3	0	0			2
525	Dasapalla	Similisahi	Bijayanagar	10	35	0	0	4		0	0	1	0	0			1
526	Dasapalla	Similisahi	Jagapur	171	669	5	0	59		0	1	18	0	0			14
527	Dasapalla	Tendabadi	Tendabadi	236	833	6	0	88		1	0	22	0	0			15
528	Dasapalla	Tendabadi	Kusumakana	32	170	3	0	15		0	0	5	0	0			2
529	Dasapalla	Tendabadi	Khalisahi	120	458	3	0	53		0	0	15	0	0			7
530	Dasapalla	Tendabadi	Kusumagadia	106	457	3	0	48		0	0	15	0	0			13
531	Dasapalla	Tendabadi	Chancharapalli	31	125	2	0	12		0	0	5	0	0			3
532	Dasapalla	Tendabadi	Poibadi	253	1241	5	0	90		0	0	18	0	0			14
533	Dasapalla	Tendabadi	Sakeni	89	450	5	0	50		0	0	18	0	0			7
534	Dasapalla	Tendabadi	Pankua	85	403	3	0	28		0	0	15	0	0			5
535	Dasapalla	Tendabadi	Badakurudangi	22	102	3	0	10		0	0	5	0	0			0
536	Dasapalla	Tendabadi	Sanakurudangi	20	95	2	0	8		0	0	4	0	0			0
537	Dasapalla	Tendabadi	Uipada	12	30	0	0	3		0	0	2	0	0			0
538	Dasapalla	Tendabadi	Sc.Nuasahi	55	210	2	0	26		1	0	8	0	0			4
539	Dasapalla	Tendabadi	Oc.Nuaaon	91	368	4	0	37		0	0	10	0	0			3
540	Dasapalla	Tendabadi	ST.Nuasahi	41	152	2	0	20		0	0	7	0	0			1

541	Dasapalla	Tendabadi	Barasahi	40	155	3	0	15		1	0	6	0	0		5
542	Dasapalla	Tendabadi	Lembugochha	25	156	2	0	12		0	0	4	0	0		4
543	Dasapalla	Tendabadi	Barihapita	18	60	2	0	5		0	0	2	0	0		1
544	Dasapalla	Tendabadi	Nedipaju	6	20	0	0	3		0	0	1	0	0		0
545	Dasapalla	Tendabadi	Ganderi	13	40	0	0	5		0	0	1	0	0		1
546	Dasapalla	Tendabadi	Masabadi	53	261	3	0	23		0	0	8	0	0		4
547	Dasapalla	Tendabadi	Mundiasahi	6	22	0	0	3		0	0	2	0	0		0
548	Dasapalla	Tendabadi	Kenduapalli	10	25	0	0	4		0	0	2	0	0		0
549	Dasapalla	Tendabadi	Gendalia	1	4	0	0	0		0	0	0	0	0		0
550	Dasapalla	Tendabadi	Gunthapaju	45	177	3	0	12		0	0	6	0	0		5
551	Dasapalla	Tendabadi	Khalamada	84	320	3	0	41		0	0	10	0	0		5
552	Dasapalla	Tendabadi	Bateni	52	230	2	0	19		0	0	10	0	0		3
553	Dasapalla	Tendabadi	Dugudi	26	121	2	0	8		0	0	6	0	0		1
554	Dasapalla	Pokharigochha	Tangisahi	53	224	3	0	23		0	0	8	0	0		2
555	Dasapalla	Pokharigochha	Nedisahi	35	100	2	0	8		0	0	6	0	0		0
556	Dasapalla	Pokharigochha	Pilipaju	55	198	2	0	8		0	0	12	0	0		1
557	Dasapalla	Pokharigochha	Sundarataila	27	130	2	0	10		0	0	6	0	0		3
558	Dasapalla	Pokharigochha	Kaiandiha	119	620	4	0	57		0	0	20	0	0		13
559	Dasapalla	Pokharigochha	Gamisiri	38	115	3	0	15		0	0	5	0	0		0
560	Dasapalla	Pokharigochha	Bhogabadi	147	725	6	0	67		0	0	12	0	0		7
561	Dasapalla	Pokharigochha	Totakalasahi	35	90	2	0	12		0	0	8	0	0		2
562	Dasapalla	Pokharigochha	Harijansahi	20	80	2	0	5		0	0	5	0	0		3
563	Dasapalla	Pokharigochha	Pipalapadar	85	321	4	0	37		0	0	15	0	0		10
564	Dasapalla	Pokharigochha	Putubari	25	103	2	0	12		0	0	5	0	0		7
565	Dasapalla	Pokharigochha	Khaliberena	12	50	0	0	4		0	0	2	0	0		1
566	Dasapalla	Pokharigochha	Sadabhuin	10	35	0	0	3		0	0	1	0	0		0
567	Dasapalla	Pokharigochha	Sanakamiti	63	272	2	0	21		0	0	12	0	0		6
568	Dasapalla	Pokharigochha	Bulunmda	12	38	0	0	3		0	0	2	0	0		1
569	Dasapalla	Pokharigochha	Gerapaju	15	42	0	0	4		0	0	1	0	0		1

570	Dasapalla	Pokharigochha	Talamada	12	35	0	0	2		0	0	1	0	0		0
571	Dasapalla	Pokharigochha	Bebiri	30	162	1	0	17		0	0	7	0	0		3
572	Dasapalla	Pokharigochha	Pehelaju	8	25	0	0	3		0	0	2	0	0		1
573	Dasapalla	Pokharigochha	Polara	6	25	0	0	2		0	0	1	0	0		0
574	Dasapalla	Pokharigochha	Ududa	46	203	3	0	18		0	0	8	0	0		2
575	Dasapalla	Pokharigochha	Pokharigochha	62	317	4	0	31		0	0	9	0	0		4
576	Dasapalla	Pokharigochha	Karadabani	30	141	2	0	22		0	0	6	0	0		2
577	Dasapalla	Pokharigochha	Patharaganda	14	54	0	0	4		0	0	2	0	0		0
578	Dasapalla	Pokharigochha	Chinapahanra	87	348	4	0	34		0	0	12	0	0		5
579	Dasapalla	Pokharigochha	Dhipasahi	65	275	3	0	29		0	0	10	0	0		7
580	Dasapalla	Pokharigochha	K.Bhogabadi	20	65	0	0	4		0	0	2	0	0		0
581	Dasapalla	Pokharigochha	Nidhikiari	18	55	1	0	5		0	0	3	0	0		0
582	Dasapalla	Pokharigochha	Beherasahi	12	25	0	0	3		0	0	1	0	0		0
583	Dasapalla	Nuagaon	Nuagaon-1	107	449	6	0	50		0	0	18	0	0		10
584	Dasapalla	Nuagaon	Nuagaon-2	147	664	5	0	75		0	0	13	0	0		16
585	Dasapalla	Nuagaon	Nuagaon-3	121	568	5	0	65		0	0	17	0	0		8
586	Dasapalla	Nuagaon	Kutibari	130	558	7	0	62		0	0	15	0	0		14
587	Dasapalla	Nuagaon	Gochhabari	35	215	2	0	15		0	0	5	0	0		2
588	Dasapalla	Nuagaon	Dolamundei	34	523	5	0	61		0	0	12	0	0		6
589	Dasapalla	Nuagaon	Badataila	35	141	2	0	15		0	0	5	0	0		1
590	Dasapalla	Nuagaon	Bijulibandha	15	45	0	0	3		0	0	1	0	0		0
591	Dasapalla	Nuagaon	Abhayapur	22	287	2	0	48		2	1	8	0	0		2
592	Dasapalla	Nuagaon	Minagadu	29	113	2	0	6		0	0	7	0	0		2
593	Dasapalla	Nuagaon	Birapanu	13	54	1	0	6		0	0	4	0	0		1
594	Dasapalla	Nuagaon	Chakapadu	18	79	1	0	5		1	0	4	0	0		0
595	Dasapalla	Nuagaon	Lingirisahi	13	43	1	0	4		0	0	3	0	0		2
596	Dasapalla	Nuagaon	Sirisabadi	14	61	0	0	4		1	0	2	0	0		2
597	Dasapalla	Nuagaon	Dadara	78	364	4	0	28		2	3	19	0	0		8
598	Dasapalla	Nuagaon	Kanipokhari	10	35	0	0	8		0	0	2	0	0		2

599	Dasapalla	Nuagaon	Gundurisahi	62	255	3	0	23		0	0	7	0	0			2
600	Dasapalla	Nuagaon	Osasingh	15	45	1	0	12		0	0	5	0	0			0
601	Dasapalla	Nuagaon	Dhundugadia	27	162	1	0	24		0	0	6	0	0			6
602	Dasapalla	Nuagaon	Sikharapanga	13	30	0	0	5		0	0	3	0	0			0
603	Dasapalla	Nuagaon	Genegenda	13	25	0	0	5		0	0	3	0	0			0
604	Dasapalla	Nuagaon	Putingi	5	51	0	0	7		0	0	2	0	0			0
605	Dasapalla	Kalasakhman	Kalasakhman	142	641	6	0	70		0	0	15	0	0			17
606	Dasapalla	Kalasakhman	Ganikumpa	93	412	7	0	51		0	0	25	0	0			11
607	Dasapalla	Kalasakhman	Kalamba	105	444	5	0	47		0	0	18	0	0			6
608	Dasapalla	Kalasakhman	Hanadiha	90	369	5	0	31		0	0	15	0	0			8
609	Dasapalla	Kalasakhman	Kanipadar	22	85	1	0	12		0	0	5	0	0			0
610	Dasapalla	Kalasakhman	Kurumi	41	142	3	0	12		0	0	8	0	0			3
611	Dasapalla	Kalasakhman	Kathapatani	15	62	1	0	5		0	0	3	0	0			0
612	Dasapalla	Kalasakhman	Gendali	22	105	4	0	12		0	0	9	0	0			4
613	Dasapalla	Kalasakhman	Sisiraghati	54	253	4	0	25		0	0	12	0	0			5
614	Dasapalla	Kalasakhman	Kenduapalli	15	45	0	0	5		0	0	2	0	0			1
615	Dasapalla	Kalasakhman	Podasahi	92	415	5	0	41		0	0	20	0	0			5
616	Dasapalla	Kalasakhman	Panderi	35	112	3	0	5		0	0	7	0	0			1
617	Dasapalla	Kalasakhman	Purungu	7	25	0	0	2		0	0	1	0	0			0
618	Dasapalla	Kalasakhman	Balichhatara	5	18	0	0	3		0	0	1	0	0			0
619	Dasapalla	Kalasakhman	Madhikumpa	75	328	5	0	46		0	0	15	0	0			9
620	Dasapalla	Kalasakhman	Nuasahi	65	454	5	0	52		0	0	12	0	0			7
621	Dasapalla	Kalasakhman	Kanapaju	57	317	5	0	24		0	0	15	0	0			7
622	Dasapalla	Kalasakhman	Dahangi	12	48	0	0	5		0	0	2	0	0			0
623	Dasapalla	Kalasakhman	Tapida	10	35	0	0	4		0	0	3	0	0			0
624	Dasapalla	Chadheyapalli	Chadheyapalli	179	655	7	0	94		0	0	15	0	0			15
625	Dasapalla	Chadheyapalli	Tamudibiruda	15	82	3	0	10		0	0	7	0	0			2
626	Dasapalla	Chadheyapalli	Kilapadar	56	213	4	0	16		0	0	8	0	0			5
627	Dasapalla	Chadheyapalli	Fusiganda	25	107	2	0	10		2	0	9	0	0			1

628	Dasapalla	Chadheyapalli	Kerabari	57	200	3	0	25		3	1	7	0	0			3
629	Dasapalla	Chadheyapalli	Areniganda	60	258	4	0	34		0	0	8	0	0			5
630	Dasapalla	Chadheyapalli	Baliberena	72	263	5	0	21		0	0	13	0	0			4
631	Dasapalla	Chadheyapalli	Hanumanta	121	466	5	0	43		0	0	15	0	0			5
632	Dasapalla	Chadheyapalli	Landagadu	20	85	0	0	9		0	0	2	0	0			2
633	Dasapalla	Chadheyapalli	Dalaka	20	80	0	0	10		0	0	3	0	0			0
634	Dasapalla	Chadheyapalli	Gochha	94	280	2	0	35		0	0	4	0	0			7
635	Dasapalla	Chadheyapalli	Polara	49	220	1	0	15		0	0	6	0	0			2
636	Dasapalla	Chadheyapalli	Jogibandha	8	27	0	0	2		0	0	2	0	0			0
637	Dasapalla	Chadheyapalli	Jibanpada	4	20	0	0	1		0	0	1	0	0			0
638	Dasapalla	Chadheyapalli	Sirikibadi	68	193	2	0	18		0	0	3	0	0			3
639	Dasapalla	Chadheyapalli	Kanthipadar	22	85	0	0	12		0	0	2	0	0			0
640	Dasapalla	Chadheyapalli	Juraganda	66	358	3	0	37		0	1	20	0	0			6
641	Dasapalla	Chadheyapalli	Mitigadu	10	45	1	0	5		0	0	5	0	0			0
642	Dasapalla	Chadheyapalli	Sundarkumpa	129	489	6	0	68		0	0	14	0	0			10
643	Dasapalla	Chadheyapalli	Sikharapanga	10	48	2	0	3		0	0	8	0	0			3
644	Dasapalla	Chadheyapalli	Telakuruma	17	66	1	0	4		0	0	6	0	0			2
645	Dasapalla	Chadheyapalli	Dimiritadi	35	150	2	0	17		0	0	7	0	0			1
646	Dasapalla	Chadheyapalli	Osamaska	57	423	4	0	12		1	0	15	0	0			5
647	Dasapalla	Chadheyapalli	Khajurigochha	7	15	0	0	3		0	0	1	0	0			2
648	Dasapalla	Chadheyapalli	Odabikiri	15	30	0	0	4		0	0	1	0	0			0
649	Dasapalla	Chadheyapalli	Baam	251	749	5	0	73		0	0	22	0	0			9
650	Dasapalla	Chadheyapalli	Coloneysahi	40	256	2	0	22		0	0	8	0	0			2
651	Dasapalla	Chadheyapalli	Malliksahi	73	285	3	0	35		0	0	12	0	0			2
652	Dasapalla	Dihagaon	Janisahi	110	450	82	0	29		0	0	18	0	0			7
653	Dasapalla	Dihagaon	Janisahi 2	100	404	7	0	22		0	0	10	0	0			4
654	Dasapalla	Dihagaon	Dihagaon	262	1078	45	16	76		0	1	43	0	0			9
655	Dasapalla	Dihagaon	K.P sahi	135	568	9	7	28		0	0	29	0	0			9
656	Dasapalla	Dihagaon	G.P sahi	155	643	10	1	26		0	0	25	0	0			6



657	Dasapalla	Dihagaon	Parabati pur	68	288	5	1	20		0	0	14	0	0			4
658	Dasapalla	Dihagaon	dwargaon 1	185	737	2	0	65		0	0	26	0	0			14
659	Dasapalla	Dihagaon	Madhu pur	152	608	11	1	66		1	0	31	0	0			5
660	Dasapalla	Dihagaon	Dwargaon 2	94	558	4	4	39		0	0	13	0	0			14
661	Dasapalla	Dihagaon	Dindabhuni	258	1013	30	5	80		1	0	28	0	0			12
662	Dasapalla	Dihagaon	Dalak sahi	96	408	5	0	22		0	0	5	0	0			3
663	Dasapalla	Dihagaon	Mangala pur	65	329	6	1	29		0	0	15	0	0			6
664	Dasapalla	Dihagaon	Suna ganja	25	90	5	0	10		0	0	7	0	0			2
665	Dasapalla	Dihagaon	Digiri	103	450	14	1	37		0	0	19	0	0			12
666	Dasapalla	Madhyakhand a	Gada sahi	173	712	11	3	52		0	0	35	1	1			4
667	Dasapalla	Madhyakhand a	Mardabadi sahi	176	712	0	1	53		0	0	42	1	0			2
668	Dasapalla	Madhyakhand a	Bada sahi 1	150	742	6	0	35		0	0	30	0	0			16
669	Dasapalla	Madhyakhand a	Bada sahi 2 bali kadua sahi	103	464	5	5	24		1	0	24	0	0			6
670	Dasapalla	Madhyakhand a	Bali sahi	100	422	5	3	29		0	0	14	0	0			7
671	Dasapalla	Madhyakhand a	Mahantipali	130	545	20	4	39		0	0	23	0	0			9
672	Dasapalla	Madhyakhand a	Tentulia pali	61	300	6	1	16		0	0	15	0	0			3
673	Dasapalla	Madhyakhand a	Ekchalia sahi	316	613	10	1	30		0	0	18	0	0			7
674	Dasapalla	Madhyakhand a	Baunsa sahi	38	102	5	0	16		0	0	8	0	0			4
675	Dasapalla	Madhyakhand a	Dhipa sahi	30	169	2	1	9		1	0	4	0	0			2
676	Dasapalla	Madhyakhand a	Mundia sahi	26	89	1	1	10		0	0	3	0	0			2

677	Dasapalla	Madhyakhand a	Udaya pur	28	132	0	0	9		0	0	3	0	0			3
678	Dasapalla	Madhyakhand a	Sasansahi	46	230	0	0	9		0	0	13	0	0			0
679	Dasapalla	Madhyakhand a	Patana sahi	60	284	0	0	16		0	0	8	0	0			2
680	Dasapalla	Madhyakhand a	Kaima sahi	60	228	0	1	17		0	0	7	0	0			2
681	Dasapalla	Madhyakhand a	Dimiri sahi	48	269	0	0	13		0	0	7	0	0			0
682	Dasapalla	Gholahandi	Gholahandi 1	142	705	109	0	47		0	0	18	0	0			7
683	Dasapalla	Gholahandi	Gholahandi 2	164	813	15	0	68		0	0	39	0	0			15
684	Dasapalla	Gholahandi	Zillinda	73	315	7	0	24		0	0	18	0	2			9
685	Dasapalla	Gholahandi	Talera	86	375	10	6	24		0	0	20	0	0			9
686	Dasapalla	Gholahandi	Bhaghuapasi	83	418	2	5	22		0	0	13	0	0			2
687	Dasapalla	Gholahandi	Madan pur	57	212	2	3	17		0	0	11	0	0			4
688	Dasapalla	Gholahandi	Guria bari	100	459	0	1	33		1	0	16	0	0			10
689	Dasapalla	Gholahandi	G.p.patana 1	136	540	16	2	82		1	0	29	0	0			11
690	Dasapalla	Gholahandi	G.p patana 2	128	607	10	2	43		0	0	30	0	0			10
691	Dasapalla	Gholahandi	Lendirijhari	36	175	1	0	16		0	0	4	0	0			0
692	Dasapalla	Ghugudipada	Basant pur	116	497	9	0	28		0	0	25	0	0			10
693	Dasapalla	Ghugudipada	Siligadi	32	135	5	0	8		0	0	4	0	0			1
694	Dasapalla	Ghugudipada	Makar prasad	192	792	8	0	64		0	0	28	0	0			8
695	Dasapalla	Ghugudipada	Lodhapanka	78	391	12	3	34		1	0	14	0	0			8
696	Dasapalla	Ghugudipada	Ostia	70	301	9	2	25		0	0	7	0	0			0
697	Dasapalla	Ghugudipada	Dimiria	13	62	2	0	5		0	0	1	0	0			2
698	Dasapalla	Ghugudipada	Jhatiki berena	11	46	0	0	2		0	0	2	0	0			0
699	Dasapalla	Ghugudipada	Mardabadi	120	507	4	0	38		0	0	20	0	0			5
700	Dasapalla	Ghugudipada	Harijana sahi	29	150	0	0	29		0	0	6	0	0			2
701	Dasapalla	Ghugudipada	Ghugudipada	74	362	3	1	30		0	0	13	0	0			10

702	Dasapalla	Ghugudipada	Gohariyamada	76	305	8	2	25		1	1	15	0	0			6
703	Dasapalla	Ghugudipada	Kachapalli	73	301	5	0	26		0	0	7	0	0			2
704	Dasapalla	Ghugudipada	Khalighati	40	172	2	4	15		0	0	4	0	0			2
705	Dasapalla	Ghugudipada	Saradha pur	65	215	1	0	13		0	0	5	0	0			1
706	Dasapalla	Ghugudipada	Angara pada	87	119	1	0	10		0	0	3	0	0			1
707	Dasapalla	Ghugudipada	Bali mada	11	37	1	0	3		0	0	1	0	0			0
708	Dasapalla	Ghugudipada	Kadali bari	42	175	12	0	24		0	0	15	0	0			1
709	Dasapalla	Ghugudipada	kutura beni	8	35	3	0	3		0	0	3	0	0			2
710	Dasapalla	Ghugudipada	Raimada	83	358	10	0	34		0	0	10	0	0			4
711	Dasapalla	Ghugudipada	janisahi	19	86	0	0	3		0	0	5	0	0			2
712	Dasapalla	Ghugudipada	Khajuri diha	40	178	2	0	9		0	0	5	0	0			0
713	Dasapalla	Ghugudipada	Khali sahi	40	167	2	0	16		0	0	4	0	0			2
714	Dasapalla	Ghugudipada	Khanda dhua	15	62	0	0	5		0	0	3	0	0			0
715	Dasapalla	Ghugudipada	champa dali	48	228	2	0	26		0	0	2	0	0			3
716	Dasapalla	K.B. Garh	Narasingh pur	123	480	5	0	43		0	0	27	0	0			7
717	Dasapalla	K.B. Garh	Ratha gaon	45	295	3	0	18		1	0	8	0	0			2
718	Dasapalla	K.B. Garh	Samanta sahi	195	819	13	0	42		0	0	30	0	0			8
719	Dasapalla	K.B. Garh	Nahak pada	240	1023	5	0	66		1	0	17	0	0			15
720	Dasapalla	K.B. Garh	Mahanti sahi	187	870	0	0	79		0	0	40	0	0			10
721	Dasapalla	K.B. Garh	Tanla sahi	19	91	1	0	14		0	1	2	0	0			3
722	Dasapalla	K.B. Garh	Dhoba sahi	23	113	1	0	17		0	0	7	0	0			3
723	Dasapalla	K.B. Garh	Hadi sahi	9	43	0	0	6		0	0	0	0	0			0
724	Dasapalla	K.B. Garh	Kadua amlapada	57	195	3	1	19		0	0	5	0	0			1
725	Dasapalla	K.B. Garh	Bhuta palli	31	148	1	0	8		0	0	4	0	0			1
726	Dasapalla	K.B. Garh	Andhar kout	167	743	19	5	62		0	0	19	0	0			15
727	Dasapalla	K.B. Garh	Tangiapalli	114	400	14	1	43		0	0	12	0	0			4
728	Dasapalla	K.B. Garh	Mahuliya	63	235	2	1	17		0	0	13	0	0			2
729	Dasapalla	K.B. Garh	Luni	54	209	3	0	22		1	0	9	0	0			2
730	Dasapalla	K.B. Garh	Mochi sahi	143	597	5	2	50		2	0	12	0	1			10

731	Dasapalla	K.B. Garh	Patamala	50	230	8	2	11		1	1	11	1	1			7
732	Dasapalla	K.B. Garh	Town sahi	142	752	7	1	35		0	0	22	0	0			8
733	Dasapalla	K.B. Garh	T.malisahi	50	480	5	0	49		0	0	11	0	0			10
734	Dasapalla	K.B. Garh	Barapurikia	220	1007	11	0	103		0	0	15	0	0			20
735	Dasapalla	K.B. Garh	Amalapada	112	347	9	0	23		0	0	8	0	0			3
736	Dasapalla	K.B. Garh	Deula malisahi	144	425	22	0	32		0	0	15	0	0			9
737	Dasapalla	K.B. Garh	Gopinatha sahi	88	252	8	0	15		0	0	5	0	0			3
738	Dasapalla	Khamara sahi	khamara sahi	100	512	7	0	31		0	0	15	0	0			5
739	Dasapalla	Khamara sahi	P.daspalla 1	172	807	5	0	85		0	0	37	0	0			15
740	Dasapalla	Khamara sahi	P.daspalla 2	68	293	5	0	39		0	1	13	0	0			9
741	Dasapalla	Khamara sahi	Padampur	34	137	2	0	12		0	0	7	0	0			2
742	Dasapalla	Khamara sahi	Sadak sahi	47	339	2	0	37		0	0	6	0	0			7
743	Dasapalla	Khamara sahi	Subalaya	140	558	20	1	54		0	0	15	0	0			7
744	Dasapalla	Khamara sahi	Damadar pur	60	237	11	0	21		0	0	11	0	0			2
745	Dasapalla	Khamara sahi	Chakradhara pur	55	245	5	1	18		0	0	12	0	0			5
746	Dasapalla	Khamara sahi	Jauban sahi	16	71	1	0	7		0	0	2	0	0			1
747	Dasapalla	Khamara sahi	Goharia pada	45	186	3	10	0		0	0	10	0	0			3
748	Dasapalla	Khamara sahi	Harijana sahi	15	62	0	0	6		0	0	0	0	0			1
749	Dasapalla	Khamara sahi	Arasahi	16	109	0	0	7		0	0	3	0	0			2
750	Dasapalla	Khamara sahi	Nuasahi	30	145	0	0	15		0	0	6	0	0			1
751	Dasapalla	Khamara sahi	Godisahi	110	508	5	2	40		0	0	15	1	1			9
752	Dasapalla	Khamara sahi	Bhogara	122	642	2	0	46		0	1	19	0	0			13
753	Dasapalla	Khamara sahi	Bhaghua bereni	19	76	0	0	5		0	0	4	0	1			0
754	Dasapalla	Khamara sahi	Gauda bhaghuabereni	114	472	8	2	31		0	0	21	0	0			6
755	Dasapalla	Khamara sahi	Dhipa sahi	37	139	2	0	7		0	0	5	0	0			2
756	Dasapalla	Khamara sahi	Meghamala	24	86	0	0	4		0	0	4	0	0			1
757	Dasapalla	Khamara sahi	Makadanga sahi	17	65	3	0	5		0	1	4	0	0			1
758	Dasapalla	Khamara sahi	Kainya sahi	15	58	0	0	4		0	1	0	0	0			2

759	Dasapalla	Khamara sahi	Kauda Bada sahi	104	518	11	1	57		0	1	11	0	0			5
760	Dasapalla	Khamara sahi	Bahini pati sahi	102	449	17	1	39		1	0	17	0	0			8
761	Dasapalla	Khamara sahi	Harijana sahi	76	429	12	0	41		0	0	12	0	0			5
762	Dasapalla	Khamara sahi	Taila sahi	125	495	12	0	35		0	1	18	0	0			9
763	Dasapalla	Khamara sahi	sareniganda	38	135	11	0	12		0	0	11	0	0			3
764	Dasapalla	Khamara sahi	Bhimara sahi	11	46	2	0	9		0	0	2	0	0			1
765	Dasapalla	Khamara sahi	Kenala harijana sahi	8	29	1	0	3		0	1	2	0	0			1
766	Dasapalla	Khamara sahi	Damahandi	50	218	25	0	21		0	0	22	0	0			6
767	Dasapalla	Khamara sahi	Harijana sahi	51	253	10	0	20		0	0	10	0	0			2
768	Dasapalla	Khamara sahi	Megha mala sahi	11	78	3	0	6		0	0	3	0	0			1
769	Dasapalla	Jagadev patana	Jagadev patana	34	133	5	0	10		0	0	5	0	0			5
770	Dasapalla	Jagadev patana	Gantaghar patana	46	132	3	1	10		0	0	3	0	0			3
771	Dasapalla	Jagadev patana	Baxi patana	44	270	7	1	12		0	0	7	0	0			5
772	Dasapalla	Jagadev patana	Tota sahi	50	195	0	0	12		0	0	5	1	0			2
773	Dasapalla	Jagadev patana	k.c patana 1	153	678	5	1	56		0	0	15	0	1			8
774	Dasapalla	Jagadev patana	Durgabazar coloni	305	650	4	0	36		0	0	7	0	1			8
775	Dasapalla	Jagadev patana	Patapur patana	170	987	5	0	69		0	0	30	0	0			11
776	Dasapalla	Jagadev patana	K.c. patana 2	200	1054	4	0	87		0	0	23	0	0			17
777	Dasapalla	Jagadev patana	Jagapur road	90	400	1	0	28		0	0	33	0	0			6
778	Dasapalla	Jagadev patana	Jari patana	83	397	8	0	42		0	0	28	0	0			10
779	Dasapalla	Jagadev patana	Araghatiya patana	69	334	5	2	12		0	0	26	1	0			5
780	Dasapalla	Jagadev patana	jaganathha pur	40	182	4	0	12		0	0	16	0	0			1
781	Dasapalla	Jagadev patana	khanda pada 2	81	407	4	0	31		0	1	33	0	0			4
782	Dasapalla	Jagadev patana	Khanda pada 1	73	400	20	1	15		0	0	23	0	0			2
783	Dasapalla	Jagadev patana	Tanla sahi	41	193	6	0	10		0	0	18	0	0			1
784	Dasapalla	Jagadev patana	Harijana sahi	42	249	0	0	23		0	0	5	0	0			6
785	Dasapalla	Jagadev patana	Bhoi sahi	16	91	2	0	8		0	0	4	0	0			1

786	Dasapalla	Jagadev patana	School samana sahi	23	110	3	1	4		0	0	5	0	0			1
787	Dasapalla	Jagadev patana	Haridabadi 2	200	835	20	2	68		0	0	32	2	0			16
788	Dasapalla	Jagadev patana	Haridabadi 1	205	929	10	1	74		0	0	26	0	0			16
789	Dasapalla	Jagadev patana	Krushnna sarana pur patana	85	390	25	1	2		0	0	25	0	0			2
790	Dasapalla	Jagadev patana	Tentuli patana	65	355	14	6	0		0	0	18	0	0			3
791	Khandapada	Sikharpur	Sikharpur-I	283	1263	15	6	92		7	5	38	0	0	81	72	22
792	Khandapada	Sikharpur	Sikharpur-II	218	864	18	6	47		14	5	44	0	0	73	60	11
793	Khandapada	Sikharpur	Gandasahi	36	124	4	0	7		0	0	4	0	0	6	5	2
794	Khandapada	Sikharpur	Indigadia	6	27	0	0	4		0	0	0	0	0	2	1	1
795	Khandapada	Sikharpur	Barapalli	214	1030	17	2	70		8	3	53	0	0	54	48	13
796	Khandapada	Sikharpur	Ujulanga(Mini)	94	400	6	1	44		2	4	32	0	0	31	28	6
797	Khandapada	Jogiapalli	Jogiapalli-I	218	907	9	2	43		6	5	28	0	0	25	31	10
798	Khandapada	Jogiapalli	Jogiapalli-II	163	719	8	5	44		9	3	40	0	0	34	41	9
799	Khandapada	Jogiapalli	Laxmiprasad	77	357	2	1	21		5	1	10	0	0	22	14	8
800	Khandapada	Jogiapalli	Krushna Prasad	41	211	2	1	14		5	1	19	0	0	15	12	2
801	Khandapada	Jogiapalli	Tenuliapalli(Mini)	26	111	9	3	7		0	5	13	0	0	0	8	0
802	Khandapada	Jogiapalli	Jamusahi	26	122	6	4	10		1	3	8	0	0	3	8	3
803	Khandapada	Jogiapalli	Badahamara(Mini)	20	51	2	3	4		1	3	4	0	0	7	7	0
804	Khandapada	Jogiapalli	Balaspada	7	17	1	0	2		0	0	1	0	0	3	3	0
805	Khandapada	Jogiapalli	Budhijhari	13	51	2	1	4		0	2	3	0	0	6	7	0
806	Khandapada	Ranipada	Ranipada-I	112	437	3	0	27		2	1	16	0	0	30	29	10
807	Khandapada	Ranipada	Gopapur	37	155	1	0	14		2	0	6	0	0	9	11	1
808	Khandapada	Ranipada	Ranipada-II	100	465	7	5	24		7	3	12	2	1	36	31	9
809	Khandapada	Ranipada	Biridihi	185	807	0	5	49		14	3	29	0	0	54	52	6
810	Khandapada	Ranipada	Girigiria(Mini)	175	745	6	5	53		8	3	21	0	0	45	39	5
811	Khandapada	Ranipada	Gopalipada(Mini)	105	507	1	4	37		8	7	17	0	0	30	31	6
812	Khandapada	Ranipada	Subaaya	19	85	0	0	3		0	0	4	0	0	4	4	0
813	Khandapada	Gunthuni	Gunthuni-I	267	1194	1	12	43		13	5	47	0	1	88	83	13

814	Khandapada	Gunthuni	Gunthuni-II	318	1493	12	3	91		6	4	60	0	0	45	48	11
815	Khandapada	Gunthuni	Chandiprasad	157	680	3	3	41		13	4	21	0	0	45	38	7
816	Khandapada	Gunthuni	Anlamada	177	826	8	18	53		4	2	28	0	0	61	47	12
817	Khandapada	Gunthuni	Raghunathpur(Mini)	53	225	1	0	15		2	3	5	0	0	7	6	2
818	Khandapada	Salajharia	Kunjabiharipur	110	479	4	0	43		9	4	19	0	0	45	39	14
819	Khandapada	Salajharia	Kainthapalli	80	305	5	2	25		3	2	19	0	0	22	17	2
820	Khandapada	Salajharia	NuaKainthapalli	34	122	2	0	8		0	1	3	0	0	9	4	5
821	Khandapada	Salajharia	Harihar Prasad	48	188	0	3	18		6	2	2	0	0	16	12	1
822	Khandapada	Salajharia	Jhillipada	20	78	2		0		0	0	5	0	0	6	4	0
823	Khandapada	Salajharia	Salajharia	192	858	5	1	56		9	1	30	0	0	65	52	6
824	Khandapada	Salajharia	Sahasapur(Mini)	43	190	0	1	14		2	3	10	0	0	15	14	4
825	Khandapada	Sikharpur	Kusumitara	46	198	2	3	14		4	3	5	0	0	18	12	3
826	Khandapada	NAC	Khandapara-I	137	579	17	0	28		1	0	16	1	1	21	16	8
827	Khandapada	NAC	Khandapara-II	192	734	31	1	59		2	3	35	0	0	52	70	11
828	Khandapada	NAC	Khandapara-III	142	614	9	0	49		8	7	38	0	0	74	42	10
829	Khandapada	NAC	Khandapara-IV	175	686	21	7	55		5	2	35	0	0	80	55	12
830	Khandapada	NAC	Khandapara-V	168	645	26	1	35		2	2	30	0	0	38	47	13
831	Khandapada	NAC	Khandapara-VI	157	675	12	2	32		3	4	32	0	0	21	24	5
832	Khandapada	NAC	Khandapara-VII	195	932	29	4	64		7	5	60	0	0	39	44	12
833	Khandapada	NAC	Khandapara-VIII	193	828	42	3	66		10	4	58	1	0	51	49	12
834	Khandapada	NAC	Khandapara-IX	142	785	13	3	50		3	4	33	0	0	53	45	10
835	Khandapada	NAC	khandapada -x	215	826	17	3	65		6	4	19	0	0	35	43	11
836	Khandapada	NAC	Khandapara-XI	176	831	10	0	75		1	1	38	0	0	46	52	15
837	Khandapada	NAC	Khandapara-XII	186	703	11	2	50		6	2	13	0	0	28	36	9
838	Khandapada	NAC	Tinkachua	78	367	10	0	46		1	1	10	0	2	15	8	10
839	Khandapada	Kiajhara	Kiajhara	213	1020	20	0	67		5	3	42	0	0	66	82	16
840	Khandapada	Kiajhara	Gochhabari	180	880	30	0	55		8	8	32	0	0	156	114	9
841	Khandapada	Kiajhara	Satagochia	79	401	3	0	37		1	0	10	0	0	15	18	12
842	Khandapada	Kiajhara	Giridipalli	159	656	10	0	40		7	6	16	0	0	24	25	6

843	Khandapada	Kiajhara	Mangarajpur	125	590	5	0	45		6	0	11	0	0	15	12	17
844	Khandapada	Kiajhara	Koduanpalli	53	238	6	0	23		3	3	7	0	0	3	7	4
845	Khandapada	Kiajhara	Serajanga	78	347	17	0	22		3	2	21	0	0	20	19	2
846	Khandapada	Kiajhara	Kiajhara Patana	100	531	10	0	25		1	0	11	1	0	46	29	9
847	Khandapada	Kiajhara	Sanakhajuria	72	322	14	0	14		2	0	23	3	3	8	22	4
848	Khandapada	Kiajhara	Bhodangapalli	37	177	4	0	11		2	0	6	0	0	11	8	1
849	Khandapada	Gadiasahi	Gadiasahi	113	580	21	0	43		1	3	20	0	0	9	12	10
850	Khandapada	Gadiasahi	Nuagadiasahi	203	887	16	0	62		6	4	3	0	3	58	43	11
851	Khandapada	Gadiasahi	Patharganda	177	898	7	0	49		6	5	30	0	0	57	62	11
852	Khandapada	Gadiasahi	Natabarapur Sasan	109	534	2	0	33		5	3	2	0	2	0	0	4
853	Khandapada	Gadiasahi	Rakesia	91	469	0	0	41		3	2	12	0	0	31	21	6
854	Khandapada	Gadiasahi	Sarapokhari	91	446	3	0	36		4	6	12	0	0	26	26	8
855	Khandapada	Gadiasahi	Kunjabelli	67	375	4	0	23		3	2	3	0	0	20	17	6
856	Khandapada	Singhapada	Singhapada	295	1213	26	0	90		10	5	45	0	0	93	65	23
857	Khandapada	Singhapada	Kunjabihari Prasad	62	398	14	0	34		5	5	13	0	2	32	30	3
858	Khandapada	Singhapada	Sambarbindha	74	316	7	0	16		3	1	13	0	0	11	12	3
859	Khandapada	Singhapada	Khuntubandha	89	481	13	0	47		6	5	15	0	0	30	28	5
860	Khandapada	Singhapada	Nuapalli	85	415	4	0	37		3	1	13	0	0	22	19	10
861	Khandapada	Singhapada	Rupalli	99	465	3	0	47		7	0	16	0	1	31	23	3
862	Khandapada	Singhapada	Kandhanuagaon	26	108	4	0	14		1	0	5	0	0	40	38	4
863	Khandapada	Singhapada	Tikiribari	47	174	6	0	11		0	2	7	0	0	9	8	2
864	Khandapada	Singhapada	Baraganda	39	173	8	0	7		0	0	8	0	0	17	17	1
865	Khandapada	Singhapada	Dattapokhari	69	293	2	0	26		1	2	10	0	0	21	20	6
866	Khandapada	Singhapada	Bedanki	92	507	19	0	54		0	0	24	0	2	37	27	7
867	Khandapada	Banamalipur	Banamalipur-I	209	1007	25	1	58		8	4	48	0	2	64	56	16
868	Khandapada	Banamalipur	Banamalipur-II	226	1261	8	4	68		13	6	32	0	3	70	48	22
869	Khandapada	Banamalipur	Jagannathpur	179	837	28	3	63		9	6	37	1	4	77	52	14
870	Khandapada	Banamalipur	Pathuria	165	870	7	3	54		7	4	34	0	3	55	42	8
871	Khandapada	Banamalipur	Purusottampur	173	842	32	1	50		7	4	32	1	1	60	55	14



872	Khandapada	Banamalipur	Basudeipur	223	986	22	0	74		10	3	32	1	0	72	60	19
873	Khandapada	Banamalipur	Basantapur	134	603	9	1	42		5	4	24	0	5	47	41	10
874	Khandapada	Banamalipur	Bahada-I	154	764	14	9	41		11	3	32	1	0	34	41	10
875	Khandapada	Banamalipur	Badada-II	220	1116	14	4	72		21	4	27	0	7	41	32	17
876	Khandapada	Banamalipur	Nimapatana	226	902	24	2	67		7	3	24	0	4	69	87	19
877	Khandapada	Banamalipur	Ramachandrapur	58	278	1	2	24		1	4	7	0	0	15	9	4
878	Khandapada	Ranichheli	Ranichheli-I	269	1306	61	3	106		8	7	61	2	3	110	104	19
879	Khandapada	Ranichheli	Ranichheli-II	296	1309	30	5	93		11	1	42	0	0	120	80	24
880	Khandapada	Ranichheli	Gohiripada	316	1549	38	8	97		16	6	61	0	5	128	108	28
881	Khandapada	Ranichheli	Kalapangi	279	1239	37	1	85		6	4	45	0	6	78	58	17
882	Khandapada	Ranichheli	Mardarajprasad	204	838	1	2	44		4	3	20	0	1	70	52	16
883	Khandapada	Ranichheli	Khuntubati	34	175	2	0	14		2	0	9	0	0	8	10	3
884	Khandapada	Jagannathprasad	Jagannathprasad	366	1674	30	3	89		9	3	81	0	1	78	110	18
885	Khandapada	Jagannathprasad	Kaduapada	138	685	9	7	50		14	5	29	0	1	46	37	12
886	Khandapada	Jagannathprasad	Kaduapatana	134	603	0	0	37		5	0	21	0	0	19	34	11
887	Khandapada	Jagannathprasad	Mahulpada	209	947	8	0	51		5	5	27	0	0	46	40	10
888	Khandapada	Jagannathprasad	Kuhara	173	786	15	2	51		6	2	27	1	1	41	46	11
889	Khandapada	Jagannathprasad	Hatakata	145	600	9	1	30		8	5	22	1	1	53	51	22
890	Khandapada	Jagannathprasad	Darada	141	526	21	1	34		3	3	26	0	2	24	13	9
891	Khandapada	Khalisahi	Khalisahi-I	174	1041	15	0	74		8	3	42	2	3	80	89	18
892	Khandapada	Khalisahi	Khalisahi-II	203	1056	27	3	72		4	4	35	1	3	72	94	10
893	Khandapada	Khalisahi	Khalisahi-III	347	1466	32	3	110		6	7	32	0	1	94	102	22
894	Khandapada	Khalisahi	Khalisahi-IV	185	886	6	0	50		9	2	47	1	0	32	43	11

895	Khandapada	Khalisahi	Kotapokhari	200	917	13	2	79		3	3	31	0	0	44	38	16
896	Khandapada	Khalisahi	Puania	335	1385	5	5	100		20	2	62	0	1	103	110	22
897	Khandapada	Khalisahi	Ichhapur	165	919	10	2	60		6	4	31	0	0	33	25	10
898	Khandapada	Khalisahi	Basudevpur	96	627	2	0	35		4	2	24	0	0	25	21	6
899	Khandapada	Mardarajpur	Mardarajpur-I	222	911	3	1	61		6	2	32	0	0	60	35	19
900	Khandapada	Mardarajpur	Mardarajpur-II	235	1097	3	2	75		8	5	26	0	0	75	28	16
901	Khandapada	Mardarajpur	Chaupalli	216	969	4	1	71		10	8	38	0	0	56	62	17
902	Khandapada	Mardarajpur	Giridipatana	55	555	6	3	19		5	0	15	0	0	32	30	4
903	Khandapada	Mardarajpur	Harichandarpur	132	651	4	0	71		4	3	20	0	0	47	41	20
904	Khandapada	Bodasa	Bodasa	437	1851	24	17	109		25	9	75	0	0	113	88	23
905	Khandapada	Bodasa	Golasdahi-I	161	703	15	1	40		6	4	34	0	0	65	52	14
906	Khandapada	Bodasa	Golasdahi-II	129	601	1	0	37		1	5	15	0	0	40	40	8
907	Khandapada	Bodasa	Gouda Bodasa	188	814	12	0	63		4	1	25	0	0	60	40	12
908	Khandapada	Benagadia	Benagadia-I	203	853	12	3	59		7	3	36	0	0	55	43	9
909	Khandapada	Benagadia	Benagadia-II	198	847	7	4	55		11	2	35	0	0	51	43	13
910	Khandapada	Benagadia	Tentuliapalli-I	234	1134	11	5	66		9	2	35	0	0	45	34	10
911	Khandapada	Benagadia	Tentuliapalli-II	199	1193	10	5	68		8	4	35	0	1	70	35	20
912	Khandapada	Benagadia	Barakoli	178	866	3	2	64		14	2	26	0	0	38	46	18
913	Khandapada	Benagadia	Madhabereni	144	697	2	4	55		6	2	20	0	0	34	20	13
914	Khandapada	Benagadia	Kadua	210	1128	2	7	79		10	12	37	0	0	65	62	19
915	Khandapada	Benagadia	Gopinathpur	135	582	6	4	46		8	2	28	0	0	30	27	12
916	Khandapada	Benagadia	Pathardwar	200	1265	3	3	99		3	4	35	0	0	62	50	19
917	Khandapada	Benagadia	Muraripur	106	486	10	1	38		4	2	22	0	0	32	30	14
918	Khandapada	Benagadia	Tilakanthaprasad	100	546	15	0	49		5	1	15	0	0	35	32	14
919	Khandapada	Kantilo	Kantilo-I	242	1011	22	6	66		6	6	22	5	4	80	60	18
920	Khandapada	Kantilo	Kantilo-II	341	1045	38	3	75		3	5	45	2	2	15	10	12
921	Khandapada	Kantilo	Kantilo-III	253	921	23	0	68		0	0	32	6	7	80	91	9
922	Khandapada	Kantilo	Kantilo-IV	252	1052	15	4	67		4	5	12	2	1	45	53	12
923	Khandapada	Kantilo	Kantilo-V	178	925	28	1	60		3	4	42	0	6	52	53	10

924	Khandapada	Kantilo	Kantilo-VI	160	815	18	1	57		2	1	36	7	2	100	80	12
925	Khandapada	Kantilo	Kantilo-VII	252	1130	27	0	73		2	2	32	3	3	185	170	13
926	Khandapada	Kantilo	kantilo-viii	275	1050	0	2	70		7	5	60	9	1	35	25	10
927	Khandapada	Kantilo	Kantilo-IX	132	705	7	1	59		1	0	24	10	3	83	75	9
928	Khandapada	Kantilo	Kantilo-X	239	947	25	5	78		10	7	45	4	7	49	45	13
929	Khandapada	Badabanapur	Bada-Banapur-I	239	1031	10	7	94		11	3	38	1	0	61	41	14
930	Khandapada	Badabanapur	Bada-Banapur-II	327	1197	13	8	102		14	7	51	1	1	72	55	18
931	Khandapada	Badabanapur	Sanabanapur	142	656	2	2	36		2	2	19	0	1	46	63	8
932	Khandapada	Badabanapur	Kumundi	124	534	4	1	31		3	2	11	0	0	25	17	3
933	Khandapada	Badabanapur	Ghanasalia	300	1268	15	2	95		6	9	57	1	1	85	76	22
934	Khandapada	Badabanapur	Nrusinghapur patana(Mini)	90	403	9	6	30		4	1	16	0	1	4	6	6
935	Khandapada	Badabanapur	Bhramarbar prasad(Mini)	84	393	7	2	31		3	3	18	1	0	12	14	4
936	Khandapada	Badabanapur	Chaitanpur(Mini)	69	302	4	1	25		4	3	14	0	1	16	17	5
937	Khandapada	Sidhamula	Sidhamula-I	289	1109	22	2	105		12	4	39	2	6	56	90	19
938	Khandapada	Sidhamula	Sidhamula-II	287	1193	15	3	91		14	10	56	1	7	82	88	15
939	Khandapada	Sidhamula	Sidhamula-III	210	872	30	10	82		3	0	40	4	7	51	66	12
940	Khandapada	Sidhamula	Rajkiari	175	640	5	0	50		8	4	15	2	10	30	21	8
941	Khandapada	Sidhamula	Balaramprasad	343	1484	33	1	85		7	1	66	1	6	102	86	18
942	Khandapada	Sidhamula	Godamaridwar(Mini )	74	345	5	0	35		2	3	14	0	4	13	15	7
943	Khandapada	Sidhamula	Nagajhar(mini)	56	232	12	0	20		0	1	10	0	0	10	11	4
944	Khandapada	R.Dolamara	P.Dholamara	167	625	8	1	41		5	5	18	1	1	47	49	4
945	Khandapada	R.Dolamara	R.Dholamara-I	242	928	0	8	73		11	3	55	1	1	56	73	16
946	Khandapada	R.Dolamara	R.Dholamara-II	248	1128	11	4	98		12	4	45	0	2	47	64	15
947	Khandapada	R.Dolamara	Mainsibindha	162	601	18	1	39		5	2	32	2	4	44	45	9
948	Khandapada	R.Dolamara	Kandhamirigi	160	589	17	5	46		4	3	12	0	2	42	38	7
949	Khandapada	R.Dolamara	Badabhuin	87	648	20	5	35		3	7	20	1	0	15	20	10
950	Khandapada	R.Dolamara	Barapalli(Mini)	350	729	9	0	66		5	2	29	1	0	40	35	11

951	Khandapada	Kumbharapada	Kumbharapada-I	292	1469	13	3	114		10	6	13	2	7	110	77	20
952	Khandapada	Kumbharapada	Kumbharapada-II	184	848	24	4	54		5	2	26	1	1	56	54	10
953	Khandapada	Kumbharapada	Jakala	196	823	44	5	38		5	5	44	1	0	55	55	6
954	Khandapada	Koska	Koska	183	558	20	2	32		4	3	20	3	5	20	20	6
955	Khandapada	Koska	Madhupur	138	490	8	2	21		5	4	22	1	2	40	26	7
956	Khandapada	Koska	Nuapada	130	685	11	2	50		2	2	31	0	5	40	37	16
957	Khandapada	Koska	Dukhapalli	189	651	15	5	51		3	1	5	4	3	41	42	8
958	Khandapada	Koska	Balabhadraprasad	161	657	10	0	25		14	3	25	0	0	39	37	9
959	Khandapada	Koska	Singibari	169	741	1	0	44		1	1	19	0	1	42	48	5
960	Khandapada	Koska	Anlapata	158	768	30	1	72		5	2	20	0	0	40	50	16
961	Khandapada	Koska	Raimba(Mini)	85	303	9	1	17		2	5	13	0	0	14	11	4
962	Khandapada	Koska	Pathara(Mini)	131	445	8	0	41		4	4	26	0	0	84	38	9
963	Khandapada	Koska	Saradhapur(Mini)	105	420	5	3	11		4	3	10	3	2	20	25	4
964	Khandapada	Koska	Kandhapathara(Mini)	55	270	7	0	0		1	1	12	0	0	5	7	2
965	Khandapada	Koska	Rogabada(Mini)	60	190	14	0	0		1	0	14	0	2	8	13	1
966	Khandapada	Koska	Gaudapatana(Mini)	105	428	9	0	22		8	9	18	0	3	28	20	4
967	Khandapada	Koska	Ramachandrapur(Mini)	92	390	17	2	20		3	5	17	0	5	35	25	5
968	Khandapada	Koska	Ratakhendi(Mini)	25	105	1	1	11		1	1	7	0	0	2	4	0
969	Odagaon		Odagaon (I)	325	1358	8	0	90		0	0	0	0	0	0	0	12
970	Odagaon		Odagaon (Ii)	127	1042	5	0	68		2	4	40		0	0	0	10
971	Odagaon		Odagaon (Iii)	165	953	5	0	92		4	4	35	2	0	0	0	11
972	Odagaon		Odagaon (Iv)	235	1136	18	0	78		5	0	20		0	0	0	12
973	Odagaon		Odagaon (V)	315	1309	10	0	109			2	45		0	0	0	25
974	Odagaon		Dalak (I)	190	884	12	0	68		4	3	30		0	0	0	13
975	Odagaon		Dalak (Ii)	315	1625	8	0	123		0	0	20		0	0	0	18
976	Odagaon		Dalak (Iii)	270	1344	10	0	80				21		0	0	0	10
977	Odagaon		Dalak (Iv)	209	968	8	0	61		0	1	30		0	0	0	10

978	Odagaon		Rabera	320	1606	15	0	121				10		0	0	0	20
979	Odagaon		Akhupadar	215	802	23	0	67		4	1	20		0	0	0	10
980	Odagaon		Bilamanapur	150	749	10	0	57		4	2	22		0	0	0	14
981	Odagaon		Jaringi	210	780	0	0	77				8		0	0	0	16
982	Odagaon		Matha Khajuria	105	415	7		47				16		0	0	0	3
983	Odagaon		Rabara Nua Sahi	59	295	4	0	27				10		0	0	0	5
984	Odagaon		Ragadi Nuasahi	71	209	3	0	25				8		0	0	0	2
985	Odagaon		Rangani Patna (I)	255	979	5	0	81			2	20		0	0	0	8
986	Odagaon		Rangani Patna (Ii)	165	1294	8	0	86			1	32		0	0	0	11
987	Odagaon		Bahadapitha	227	972	0	0	75				15		0	0	0	16
988	Odagaon		Jamu Sahi	189	771	4	0	74				18		0	0	0	23
989	Odagaon		Talagodi Palli	196	722	2	0	60				19		0	0	0	16
990	Odagaon		Paika Pantikhari	67	284	6	0	22				10		0	0	0	2
991	Odagaon		Sakeri	250	1050	4	0	94		5		40		0	0	0	6
992	Odagaon		Godi Patna	153	893	5	0	84		4	3	12		1			6
993	Odagaon		Baliachhatara	75	769	0	0	64				22					9
994	Odagaon		Garjini	83	738	2	0	63				21					9
995	Odagaon		Pani Bandha	80	359	3	0	130				10					4
996	Odagaon		Nuakusha Dhipi	94	397	5		34				12					5
997	Odagaon		Puruna Kusadhipi	105	359			39				15					7
998	Odagaon		Sakerinuasahi	131	531	4		60		2	2	14					8
999	Odagaon		Korapitha	109	733			71				18					6
1000	Odagaon		Saramarei Sahi	190	531			84		10	9	35					7
1001	Odagaon		Kanamarei Sahi	81	543			42				15					5
1002	Odagaon		Durgaprasad	198	910			83				20					16
1003	Odagaon		Masabari (I)	235	1144			85				22					12
1004	Odagaon		Masabari (Ii)	170	770			72		5		25					8
1005	Odagaon		Pantikhadi Sasan	276	1247			126				32					22
1006	Odagaon		Kaibalya Pur	137	536			44				18					7

1007	Odagaon		K.Bankatara (I)	146	1177	7		64		2		35					12
1008	Odagaon		K.Bankatara (Ii)	215	1441	5		107		4	2	49					17
1009	Odagaon		Rabigadia	87	471	4		54			2	10					11
1010	Odagaon		P.Bankatara	115	1377			119				23					13
1011	Odagaon		Jamupatna	168	808	5		75			1	16					7
1012	Odagaon		Balabhadra Pur	63	323	3		27				12					5
1013	Odagaon		Madan Mohan Pur	60	250	4		26				8					2
1014	Odagaon		Dondar	202	901	10		76		7	6	30					14
1015	Odagaon		Kural (I)	665	809	37		61		2	2	38					7
1016	Odagaon		Kural (Ii)	315	537	10		106		6	6	50					11
1017	Odagaon		Kural (Iii)	230	1027	10	1	77		6	4	34					14
1018	Odagaon		Kural (Iv)	262	1087	45		74		11	9	45					8
1019	Odagaon		Kural (V)	253	1009	48		82		8	9	48					19
1020	Odagaon		Kural (Vi)	184	826	12		62		2		20					9
1021	Odagaon		Hanumantia	228	977	19		76		6	10	33					11
1022	Odagaon		Lingaraj Prasad	87	567	4		38		4	3	6					6
1023	Odagaon		Nauria Gada	77	361	3		30		1		13					3
1024	Odagaon		Totasahi	68	567	18		48		2	2	17					5
1025	Odagaon		Komanda (I)	255	1107	54		112		2	4	54	1				23
1026	Odagaon		Komanda (Ii)	291	1241	54		141		7		54					17
1027	Odagaon		Komanda (Iii)	351	1577	39		102		6	4	39					18
1028	Odagaon		Pathara	174	1252	2		79		1	3	2	1				12
1029	Odagaon		Udayapur	281	711			98				20					13
1030	Odagaon		Rohibanka	365	1002	4		108		10	9	18					216
1031	Odagaon		Bhaghuagate	92	805	5		45				8					6
1032	Odagaon		Bhagabati Prasad	343	1470	10		142		9	7	39					24
1033	Odagaon		Jayamangal Prasad	117	472	3		45		2		4					7
1034	Odagaon		Maheswar Pur	196	836	3		88			2	4					18
1035	Odagaon		Narasingha Prasad	147	688	6		73		10		14					11

1036	Odagaon		Dhanurjayapur	80	291	10		27			2	4					3
1037	Odagaon		Giridi Palli	282	1132	15		121		6	1	32					131
1038	Odagaon		Jhada Sahi	264	1005	25	0	96		4	2	32	0	0			12
1039	Odagaon		Dhajhola	272	1062	10	0	94		6	3	10	0	0			7
1040	Odagaon		Dahangi	89	378	6	0	33		4	2	9	0	0			1
1041	Odagaon		Panakhajuria	54	251	5	0	35		3	0	12	0	0			2
1042	Odagaon		Luni	211	896	8	0	72		5	0	8	0	0			11
1043	Odagaon		Landabadu	239	998	10	0	81		3	0	10	0	0			13
1044	Odagaon		Khangar Palli	177	726	6	0	100		0	4	6	0	0			11
1045	Odagaon		Sunamuhin (I)	270	1395	10	0	93		4	1	10	0	0			14
1046	Odagaon		Sunamuhin (Ii)	295	1266	15	0	92		4	3	17	0	0			10
1047	Odagaon		Balisinsa	305	1089	12	0	111		0	6	15	0	0			19
1048	Odagaon		Satapatia	54	208	4	0	15		0	0	4	0	0			3
1049	Odagaon		Maliajhola	133	697	6	0	76		1	1	8	0	0			8
1050	Odagaon		Panderi Pada (I)	150	647	8	0	60		2	3	8	0	0			8
1051	Odagaon		Panderi Pada (Ii)	185	742	10	0	50		4	2	10	0	0			7
1052	Odagaon		Madanpur	213	1158	10	0	127		1	1	12	0	0			16
1053	Odagaon		Bhaliadihi	93	795	8	0	49		1	1	10	0	0			8
1054	Odagaon		Deogaon	96	777	6		62		2	3	8	0	0			8
1055	Odagaon		Machhipada (I)	179	715	3	0	71		1	4	15	0	0			11
1056	Odagaon		Machhipada (Ii)	147	765	11	0	48		2	0	28	0	0			10
1057	Odagaon		Machhipada (Iii)	189	824	4	0	81		3	4	31	0	0			10
1058	Odagaon		Machhipada (Iv)	270	1033	3	0	87		4	3	21	0	0			12
1059	Odagaon		Raghunatha Pur	217	925	10	0	85		2		33	0	0			15
1060	Odagaon		Podagada	45	266	1	0	34		2	0	1	0	0			7
1061	Odagaon		Solapata (I)	200	895	4	0	73		0	4	13	0	0			10
1062	Odagaon		Solapata (Ii)	326	1263	12	0	105		2	4	19	0	0			13
1063	Odagaon		Padmadei Pur	151	752	10	0	85		2	4	29	0	0			14
1064	Odagaon		Goti Sahi	305	1272	15	0	85		3	0	45	0	0			12

1065	Odagaon		Kantabania	95	587	7	0	26		0	0	11	1	0			2
1066	Odagaon		Kalyan Pur	354	1470	23	0	109		3	3	76	0	0			17
1067	Odagaon		Puania	183	879	4	0	52		0	0	11	0	0			10
1068	Odagaon		Gambharidihi	263	1267	6	0	69		0	0	26	0	0			7
1069	Odagaon		Kusapanderi	117	540	6	0	89		0	0	13	0	0			5
1070	Odagaon		Jamujhola	83	422	7	0	39		2	2	16	0	0			2
1071	Odagaon		Darapada	92	1188	6	0	77		4	1	25	0	0			12
1072	Odagaon		Magar Bandha (I)	212	1530	15	0	143		12	8	70	0	0			22
1073	Odagaon		Magar Bandha (Ii)	198	844	6	0	12		7	4	29	0	0			12
1074	Odagaon		Fasipalli	81	620	6	0	51		7	3	30	0	0			7
1075	Odagaon		Binayak Pur	140	617	5	0	36		8	5	19	0	0			3
1076	Odagaon		Balisahi	59	259	3	0	26		1	2	6	0	0			2
1077	Odagaon		Gunduribari	97	410	3	0	30		7	0	8	0	0			2
1078	Odagaon		Bitala Gadia	130	548	5	0	64		7	7	25	0	0			5
1079	Odagaon		Baunsagadia	197	797	12	0	48		5	3	45	0	0			9
1080	Odagaon		Bhadikila (I)	210	1024	8	1	88		1	0	25	0	0			17
1081	Odagaon		Bhadikila (Ii)	200	924	8	0	65		1	1	30	0	0			10
1082	Odagaon		Saradha Pur	250	1150	11	0	111		3	3	9	0	0			15
1083	Odagaon		Brahmandihi	57	510	6	0	36		3	0	8	0	0			4
1084	Odagaon		Madangadia	192	489	3	0	27		0	0	9	0	0			11
1085	Odagaon		Ragadimada	217	827	15	0	74		2	2	22	0	0			16
1086	Odagaon		Guntha Sahi	202	914	8	0	78		1	1	2	0	0			9
1087	Odagaon		Ambera Pur	250	1214	7	0	116		1	2	12	0	0			16
1088	Odagaon		Palliguntha Sahi	76	307	1	0	27		0	3	6	0	0			5
1089	Odagaon		Goudaput	253	1084	18	4	71		13	3	35	0	0			13
1090	Odagaon		Guand	225	864	17	7	76		15	10	32	0	0			12
1091	Odagaon		Bandha Sahi	251	961	22	1	78		12	4	32	0	0			14
1092	Odagaon		Tikar Palli	201	754	28	6	69		6	2	26	1	1			16
1093	Odagaon		Jadupur	116	449	7	1	45		1	0	10	0	0			4



1094	Odagaon		Nuabandha Sahi	69	324	12	1	30		1	0	12	0	0		7
1095	Odagaon		Champa Panderi	55	211	0	0	15		1	1	9	0	0		3
1096	Odagaon		Gotririda	82	312	9	0	21		1	5	12	0	0		3
1097	Odagaon		Kaintha Palli	31	115	2	2	10		2	0	4	0	0		0
1098	Odagaon		Banthapur	214	885	0	2	83		3	3	47	0	0		21
1099	Odagaon		Chemedi	225	953	15	7	99		7	5	30	0	0		17
1100	Odagaon		Salajhari	72	320	11	2	24		3	4	12	1	0		2
1101	Odagaon		Ostiamala	161	423	12	2	54		5	1	12	0	0		7
1102	Odagaon		Dhabalei	101	420	16	3	39		5	0	17	0	0		11
1103	Odagaon		Bhobasara	25	135	6	0	15		0	0	5	0	0		3
1104	Odagaon		Nepal	29	104	3	0	15		1	1	7	0	0		3
1105	Odagaon		Nihal Prasad	54	192	14	2	24		0	0	13	0	0		3
1106	Odagaon		Areda	235	960	4	3	66		5	3	32	0	0		12
1107	Odagaon		Nandighor (I)	236	1035	37	5	71		13	4	40	0	0		18
1108	Odagaon		Nandighor (Ii)	147	610	23	0	45		0	0	34	0	0		10
1109	Odagaon		Nandighor (Iii)	295	1206	24	6	94		13	0	61	0	0		16
1110	Odagaon		Nandighor (Iv)	237	997	42	4	59		6	7	46	0	0		11
1111	Odagaon		Nandighor (V)	125	497	8	2	25		5	2	14	1	0		6
1112	Odagaon		Ghasadei Pur	166	870	19	1	50		1	0	23	0	0		13
1113	Odagaon		Kendupalli	128	567	5	2	38		7	0	15	0	0		11
1114	Odagaon		Petapalli	165	779	18	2	46		2	3	24	0	0		19
1115	Odagaon		Gothabana	97	471	22	2	24		2	0	10	0	0		6
1116	Odagaon		Jatrabarapatna	81	341	0	0	28		0	3	3	0	0		6
1117	Odagaon		Khadala Sahi	208	450	6	0	45		2	1	14	1	0		10
1118	Odagaon		Mahulia	120	524	18	4	50		3	1	25	10	2		9
1119	Odagaon		Baramunda, Harijana Sahi	30	160	12	0	13		1	0	12	0	2		1
1120	Odagaon		P.Manapur (I)	223	986	8	1	53		7	2	44	0	1		7
1121	Odagaon		P.Manapur (Ii)	242	1053	12	7	74		13	3	37	0	0		20

1122	Odagaon		P.Paikabada	260	1232	6	0	88		5	5	36	1	1			15
1123	Odagaon		Panchirida	280	1335	19	3	110		14	5	48	0	0			28
1124	Odagaon		Sarankul (I)	177	1180	39	3	74		5	0	39	0	0			19
1125	Odagaon		Sarankul (Ii)	255	1170	45	2	74		7	4	49	0	0			8
1126	Odagaon		Sarankul (Iii)	290	1232	63	2	70		4	5	69	0	0			20
1127	Odagaon		Bhikari Pada	239	1091	53	11	63		6	5	40	0	0			17
1128	Odagaon		Baunsia	191	914	29	1	61		7	5	29	0	0			6
1129	Odagaon		Jagannath Pur	200	871	43	3	51		3	0	46	0	0			10
1130	Odagaon		Katarajhari	100	492	10	5	34		5	1	11	0	0			7
1131	Odagaon		Baradiha	40	301	11	3	9		1	2	11	0	0			4
1132	Odagaon		Badaput	259	1242	20	8	94		11	5	48	0	0			13
1133	Odagaon		Karada Sasan	257	962	44	5	60		1	3	43	0	0			20
1134	Odagaon		Harihara Pur (I)	173	940	4	2	67		4	3	16	0	0			8
1135	Odagaon		Harihara Pur (Ii)	165	660	32	0	49		2	2	32	0	0			12
1136	Odagaon		Harihara Pur (Iii)	201	940	3	0	83		1	0	10	0	0			12
1137	Odagaon		Asuridhipa (I)	238	1034	22	4	82		1	3	22	0	0			12
1138	Odagaon		Asuridhipa (Ii)	230	978	41	0	59		5	6	41	0	0			11
1139	Odagaon		Ambiliti Chhack	94	440	7	0	27		1	1	17	0	0			8
1140	Odagaon		Chadheyapalli (I)	220	921	10	0	47		5	2	31	0	0			8
1141	Odagaon		Chadheyapalli (Ii)	320	1438	0	0	74		0	0	0	0	0			17
1142	Odagaon		Khali Patna	162	709	28	0	32		2	2	29	0	0			3
1143	Odagaon		Godipalli (I)	199	903	3	1	54		8	4	30	0	0			13
1144	Odagaon		Godipalli (Ii)	200	809	24	1	65		6	5	25	0	0			12
1145	Odagaon		Kotaranga	45	196	0	0	21		0	0	0	0	0			3
1146	Odagaon		Anandapalli	87	374	16	0	29		1	0	16	0	0			5
1147	Odagaon		Talapatna	38	141	2	0	12		0	0	3	0	0			0
1148	Odagaon		Telapada	75	303	9	2	18		2	2	10	0	0			3
1149	Odagaon		Sikharpur (I)	190	916	15	0	69		2	1	27	0	0			10
1150	Odagaon		Sikharpur (Ii)	260	1214	29	4	76		4	5	31	0	0			16

1151	Odagaon		Sikharpur (Iii)	249	1144	30	0	71		1	1	34	0	0		12
1152	Odagaon		Sikharpur (Iv)	159	1309	26	4	87		6	3	30	0	0		21
1153	Odagaon		Sikharpur (V)	171	831	8	1	657		3	2	29	0	0		9
1154	Odagaon		Bara Sahi	258	1047	37	3	100		3	2	37	0	0		15
1155	Odagaon		Singar Pur	275	1249	28	0	115		3	1	32	0	0		25
1156	Odagaon		Kurumundali	288	1245	9	3	101		2	1	13	0	0		210
1157	Odagaon		Gochha	45	146	0	0	13		0	0	0	0	0		2
1158	Odagaon		Dhusuma (I)	221	835	30	9	40		10	1	29	0	1		6
1159	Odagaon		Dhusuma (Ii)	212	820	25	4	54		5	5	25	0	0		6
1160	Odagaon		Angisingi (I)	150	782	2	2	49		7	2	28	0	0		16
1161	Odagaon		Angisingi (Ii)	182	750	16	3	38		3	2	33	0	0		10
1162	Odagaon		Gunjabarana	71	314	11	1	9		1	0	10	0	0		3
1163	Odagaon		Patuli Sahi	214	919	8	0	65		6	4	21	0	0		28
1164	Odagaon		Badagorada	364	1482	26	10	110		12	3	56	0	0		23
1165	Odagaon		Sanagorada	205	977	0	0	69		0	0	0	0	0		16
1166	Odagaon		Biligorada	45	224	5	0	20		0	0	4	0	0		7
1167	Odagaon		Gopinath Prasad	45	257	5	2	16		4	0	11	0	0		1
1168	Odagaon		Hari Pur	387	1605	46	0	112		5	4	46	0	0		17
1169	Odagaon		Kurudanga	169	795	24	3	54		6	0	27	0	0		12
1170	Odagaon		Dimisar (I)	268	1025	34	1	71		4	7	34	0	0		15
1171	Odagaon		Dimisar (Ii)	202	942	34	0	76		10	4	36	0	0		14
1172	Odagaon		Dimisar (Iii)	198	956	34	0	75		4	2	33	0	0		12
1173	Odagaon		Dimisar (Iv)	187	871	32	0	77		4	3	32	0	0		10
1174	Odagaon		Jakeda	205	860	21	8	62		7	4	23	0	0		7
1175	Odagaon		Haridabandha	157	795	0	9	40		3	0	16	0	0		11
1176	Odagaon		Jagirkhairpati	360	1234	0	0	55		0	0	0	0	0		12
1177	Odagaon		Godipada (I)	1932	1287	26	2	86		6	3	51	0	3		18
1178	Odagaon		Godipada (Ii)	196	839	26	2	32		2	1	26	0	0		5
1179	Odagaon		Godipada (Iii)	352	1278	32	1	77		1	1	32	0	0		13

1180	Odagaon		Tangi Sahi	201	788	2	3	60		3	3	25	0	0		15
1181	Odagaon		Kainphulia	68	291	13	0	30		2	1	11	0	1		5
1182	Odagaon		Komanda	115	498	10	1	24		5	1	15	0	0		3
1183	Odagaon		Totapada	109	500	20	1	25		1	1	23	0	0		3
1184	Odagaon		Bhaliadihi (I)	247	922	0	1	45		4	1	28	0	0		10
1185	Odagaon		Bhaliadihi (Ii)	278	1293	8	2	114		5	1	32	1	0		15
1186	Odagaon		Bhaliadihi (Iii)	190	920	2	2	45		23	2	22	0	0		5
1187	Odagaon		Todi Bari	196	886	6	5	54		4	3	18	1	0		13
1188	Odagaon		Kespania	273	1108	24	7	74		7	1	57	0	0		18
1189	Odagaon		Majhiakhanda	300	1275	38	5	100		5	0	36	0	0		22
1190	Odagaon		Panchumu	462	870	18	2	30		2	0	18	0	0		3
1191	Odagaon		Panchumu Tota Sahi	235	500	27	0	14		2	1	11	0	0		7
1192	Odagaon		Dayana Jhari	113	462	17	1	37		5	2	17	0	0		5
1193	Odagaon		Jamu Sahi	93	364	5	6	21		6	4	5	0	0		4
1194	Odagaon		Pankalabadi	57	206	7	0	24		1	0	8	0	0		5
1195	Odagaon		Panibhandar	259	987	18	2	68		9	7	38	0	0		13
1196	Odagaon		Kajalai Palli	175	915	28	1	65		2	4	28	0	0		12
1197	Odagaon		Badakutuni (I)	212	877	33	4	72		12	0	35	0	0		8
1198	Odagaon		Badakutuni (Ii)	146	150	15	0	134		0	0	0	0	0		5
1199	Odagaon		Golagaon (I)	257	1023	58	0	82		5	3	32	0	0		13
1200	Odagaon		Golagaon (Ii)	224	928	10	4	64		9	8	27	0	0		12
1201	Odagaon		Badhi Sahi	141	771	18	2	44		2	0	24	1	0		1
1202	Odagaon		Khali Sahi	44	177	4	1	16		1	2	4	0	1		2
1203	Odagaon		Khilar Patna	69	290	14	0	23		0	0	14	0	0		8
1204	Odagaon		Sana Kutuni	86	365	7	1	30		2	0	17	0	0		9
1205	Nayagarh	Badapandusar	Mrutunjaya Pur	92	406	1	0	22		0	0	12	0	0		2
1206	Nayagarh	Badapandusar	Sunalati	177	901	13	14	65		0	0	26	0	0		8
1207	Nayagarh	Badapandusar	Sanapandusar	129	605	2	0	63		0	0	21	0	0		9

1208	Nayagarh	Badapandusar	Harekrushnapur-II	253	1199	2	2	95		0	0	15	0	0			14
1209	Nayagarh	Badapandusar	Sarapada	220	886	5	5	58		0	0	32	0	0			16
1210	Nayagarh	Badapandusar	Badapandusar-I	214	796	10	8	68		0	0	21	0	0			13
1211	Nayagarh	Badapandusar	Badapandusar-III	245	1060	7	5	61		0	0	20	0	0			10
1212	Nayagarh	Badapandusar	Badapandusar-II	296	1155	11	2	87		0	0	50	0	0			15
1213	Nayagarh	Balugaon	Nuakantabania	48	187	7	1	17		0	0	12	0	0			3
1214	Nayagarh	Balugaon	Balugaon-II	185	687	23	4	49		4	0	35	0	0			9
1215	Nayagarh	Balugaon	Balugaon-IV	167	570	4	0	44		0	0	19	0	0			10
1216	Nayagarh	Balugaon	Balugaon-II	182	806	8	1	52		0	0	33	0	0			9
1217	Nayagarh	Balugaon	Balugaon-I	209	846	7	3	67		3	0	39	0	0			25
1218	Nayagarh	Balugaon	Khedapada	282	1252	7	2	69		0	0	41	0	0			69
1219	Nayagarh	Balugaon	Ghantasahi	185	828	12	1	55		1	0	33	0	0			10
1220	Nayagarh	Balugaon	Jagannath Prasad	112	547	3	0	32		0	0	19	0	0			7
1221	Nayagarh	Balugaon	Kantabania	259	1250	3	7	86		7	3	34	1	0			20
1222	Nayagarh	Baunsiapada	Baunsiapada-I	195	880	5	5	60		0	0	21	0	0			17
1223	Nayagarh	Baunsiapada	Baunsiapada-II	120	553	7	1	50		0	0	23	0	0			11
1224	Nayagarh	Baunsiapada	Baunsiapada-V	120	590	3	0	45		0	0	28	0	0			6
1225	Nayagarh	Baunsiapada	Abhimanpur	90	394	4	1	34		0	0	8	0	0			6
1226	Nayagarh	Baunsiapada	Baunsiapada-III	170	925	18	5	53		0	0	31	0	0			10
1227	Nayagarh	Baunsiapada	Puruswattampur	253	968	22	1	54		0	0	21	0	0			13
1228	Nayagarh	Baunsiapada	Purnachandra sahi	117	564	4	0	32		0	0	22	0	0			7
1229	Nayagarh	Baunsiapada	Patachandi Prasad	140	690	2	0	55		0	0	15	0	0			9
1230	Nayagarh	Baunsiapada	Balarampur	80	501	4	6	39		0	0	19	0	0			5
1231	Nayagarh	Bhatasahi	Bhatasahi-I	236	1082	10	6	83		5	1	43	0	0			14
1232	Nayagarh	Bhatasahi	Bhatasahi-II	243	1095	8	2	88		0	0	0	0	0			4
1233	Nayagarh	Bhatasahi	Dianapada	199	750	13	6	54		5	1	26	0	0			18
1234	Nayagarh	Bhatasahi	Biradi Sahi	62	279	2	3	21		3	1	7	0	0			1
1235	Nayagarh	Bhatasahi	Mankapalli	100	472	18	3	39		6	2	18	0	0			8
1236	Nayagarh	Bhatasahi	Barapalla	100	378	8	3	21		4	0	3	0	0			6

1237	Nayagarh	Biruda G.P	Baghara	197	1056	4	6	78		0	0	28	1	0			15
1238	Nayagarh	Biruda G.P	Biruda Upar Sahi	116	511	3	0	36		0	0	20	0	0			7
1239	Nayagarh	Biruda G.P	Barakoli Patna	69	185	3	3	22		0	0	13	0	0			7
1240	Nayagarh	Biruda G.P	Mardarajapur	243	812	0	3	80		0	0	37	0	0			11
1241	Nayagarh	Biruda G.P	Biruda- I	149	610	3	1	45		0	0	29	0	0			8
1242	Nayagarh	Biruda G.P	Biruda-II	187	856	4	3	59		0	0	21	0	0			15
1243	Nayagarh	Biruda G.P	Biruda-III	204	794	6	6	59		0	0	29	0	0			7
1244	Nayagarh	Brajaballavpur	Brajaballavpur	85	325	3	3	22		3	1	0	0	0			4
1245	Nayagarh	Champatipur	Champatipur-I	207	897	48	5	54		0	0	48	0	0			11
1246	Nayagarh	Champatipur	Champatipur-III	209	953	27	10	71		0	0	27	0	0			16
1247	Nayagarh	Champatipur	Champatipur-IV	220	1170	20	11	93		0	0	35	0	0			17
1248	Nayagarh	Champatipur	Champatipur-V	110	510	6	3	45		0	0	15	0	0			8
1249	Nayagarh	Champatipur	Ankulapatna	87	455	3	23	30		0	0	8	0	0			7
1250	Nayagarh	Chandibasta	Baradwar	144	676	12	14	59		11	3	29	0	0			8
1251	Nayagarh	Chandibasta	Hatadwar	239	923	10	3	72		10	0	34	1	0			16
1252	Nayagarh	Chandibasta	Khamarisahi	162	672	4	4	56		4	0	24	0	0			16
1253	Nayagarh	Chandibasta	Chandibasta	200	902	13	1	62		6	0	27	0	0			10
1254	Nayagarh	Gadadhar Pradsad	Radhanath Pur	84	417	1	3	29		2	1	9	0	0			7
1255	Nayagarh	Gadadhar Pradsad	Sukalagadia	152	914	4	14	4		6	10	4	3	1			12
1256	Nayagarh	Gadadhar Pradsad	Haripur	249	1122	20	11	92		7	4	51	0	0			25
1257	Nayagarh	Gadadhar Pradsad	Balikudia	222	1090	5	10	86		10	5	24	0	0			18
1258	Nayagarh	Gambharidihi	Fasipada	182	755	5	0	56		6	3	25	2	6			4
1259	Nayagarh	Gambharidihi	Nandapur	131	850	6	3	96		2	1	17	0	0			13
1260	Nayagarh	Gambharidihi	Gambharidihi-II	134	619	1	1	50		0	3	22	0	0			9
1261	Nayagarh	Gambharidihi	Fasipada	182	755	5	0	56		6	3	25	0	0			4
1262	Nayagarh	Gambharidihi	Chandrasekharpur	68	290	2	2	20		6	2	13	0	0			4

1263	Nayagarh	Gambharidihi	Deuli A	121	521	3	0	34		0	1	31	0	1		1
1264	Nayagarh	Gambharidihi	Gambharidihi-I	144	641	16	1	43		5	9	37	0	0		13
1265	Nayagarh	Gambharidihi	Nandapur	150	780	10	3	45		1	2	22	0	0		12
1266	Nayagarh	Ghadual	Durgaprasad-II	151	663	27	3	61		5	4	0	0	0		0
1267	Nayagarh	Ghadual	Brundabanpur	90	636	23	4	46		10	4	0	0	0		2
1268	Nayagarh	Ghadual	Ghadual-I	245	979	18	8	51		16	7	33	0	0		12
1269	Nayagarh	Ghadual	Ghadual-II	214	923	5	2	92		9	2	25	0	0		11
1270	Nayagarh	Ikiri	Ikiri	152	644	7	6	45		8	4	30	0	0		6
1271	Nayagarh	Ikiri	Tentuliapalli	138	676	5	1	44		3	3	19	0	0		10
1272	Nayagarh	Ikiri	Khairapati	115	789	5	5	51		5	4	27	0	0		6
1273	Nayagarh	Ikiri	Nachhipur	114	511	6	3	27		0	0	16	0	0		4
1274	Nayagarh	Ikiri	Tipura	157	983	3	4	74		10	3	30	1	0		19
1275	Nayagarh	Ikiri	Natugaon	89	555	2	1	41		1	0	13	0	0		10
1276	Nayagarh	Ikiri	Adabandha	40	187	3	2	13		0	0	12	0	0		3
1277	Nayagarh	Itamati	Narayani Patna	289	965	18	10	98		12	3	27	0	0		11
1278	Nayagarh	Itamati	Itamati-I	262	1285	17	4	85		15	5	53	4	5		22
1279	Nayagarh	Itamati	Itamati-II	292	954	42	1	52		4	0	38	0	0		9
1280	Nayagarh	Itamati	Itamati-III	267	1145	12	5	87		14	6	57	0	0		8
1281	Nayagarh	Itamati	Itamati-IV	198	1067	5	1	30		11	7	44	0	0		11
1282	Nayagarh	Itamati	Itamati-V	237	1133	14	7	75		13	11	64	0	0		13
1283	Nayagarh	Itamati	Itamati-VI	232	1035	8	1	80		6	4	46	0	0		17
1284	Nayagarh	Itamati	Itamati-VII	270	1217	12	5	78		11	5	40	4	1		17
1285	Nayagarh	Itamati	Itamati-VIII	234	1086	12	0	84		7	1	46	0	0		11
1286	Nayagarh	Itamati	Dengeragodi	133	574	20	4	33		0	0	20	0	0		4
1287	Nayagarh	Itamati	Pratap Prasad	159	1045	4	3	75		2	1	14	0	0		14
1288	Nayagarh	Janhipada	Bijipur	126	677	9	5	46		0	0	24	0	0		6
1289	Nayagarh	Janhipada	Janhipada	237	1019	8	9	53		0	0	35	0	0		8
1290	Nayagarh	Janhipada	Shyamaghanpur	223	1030	5	3	73		0	0	30	0	0		7
1291	Nayagarh	Janhipada	Sanakaotara	46	237	2	0	19		0	0	11	0	0		4

1292	Nayagarh	Janhipada	Gopalpur	81	417	1	0	22		3	1	11	0	0			1
1293	Nayagarh	jemadeipur Patna	J.D patna-II	92	460	5	2	28		8	3	12	0	0			10
1294	Nayagarh	jemadeipur Patna	J.D patna-III	112	479	12	4	24		6	1	21	0	0			3
1295	Nayagarh	jemadeipur Patna	Narshing Prasad	467	794	12	2	57		2	4	35	0	0			11
1296	Nayagarh	jemadeipur Patna	Raghunath Prasad	173	847	14	4	78		10	2	24	0	0			12
1297	Nayagarh	jemadeipur Patna	Lausena	177	832	7	1	67		5	2	7	0	0			17
1298	Nayagarh	jemadeipur Patna	Jemadeipur Patna	195	1016	16	8	77		13	10	38	0	0			15
1299	Nayagarh	Kalikaprasad	Kalikaprasad	233	922	8	1	58		4	3	24	0	0			11
1300	Nayagarh	Kalikaprasad	Manpur	199	947	28	1	43		3	1	23	0	0			7
1301	Nayagarh	Kalikaprasad	Chinera	184	841	8	5	61		10	5	33	0	1			14
1302	Nayagarh	Kalikaprasad	Adacher	185	808	15	1	57		7	3	30	0	0			11
1303	Nayagarh	Kalikaprasad	Gamei-II	153	733	5	1	44		5	1	28	0	0			7
1304	Nayagarh	Kalikaprasad	Sipahi Asuradhipa	192	746	5	0	52		2	3	29	0	0			9
1305	Nayagarh	Kalikaprasad	Binjhagiri	72	240	2	2	20		1	2	3	0	0			1
1306	Nayagarh	Kalikaprasad	Nagamundali	252	1044	156	1	59		6	1	35	0	0			8
1307	Nayagarh	Kendudhipi	Ananadapalli	134	607	8	7	55		2	2	24	0	0			6
1308	Nayagarh	Kendudhipi	K khairapati	168	667	6	4	55		10	2	24	0	0			9
1309	Nayagarh	Kendudhipi	Kendudhipi-I	224	1063	10	4	72		8	2	41	0	0			9
1310	Nayagarh	Kendudhipi	Kendudhipi-II	193	965	10	13	65		16	4	27	0	0			14
1311	Nayagarh	Kendudhipi	Ananadapalli	134	607	8	7	55		2	2	24	0	0			6
1312	Nayagarh	Kendudhipi	K.Kahirapati	168	667	6	4	55		10	2	24	0	0			9
1313	Nayagarh	Kendudhipi	Kendudhipi-I	224	1063	10	4	72		8	2	41	0	0			9
1314	Nayagarh	Kendudhipi	Kendudhipi-II	193	965	10	13	65		0	4	27	0	0			14
1315	Nayagarh	Khuntubandha	Beguniapatna	175	910	8	10	72		8	2	31	0	0			8



1316	Nayagarh	Khuntubandha	Khuntubandha-II	239	718	1	1	48		5	6	33	0	0			7
1317	Nayagarh	Khuntubandha	Godiali	204	739	32	0	48		0	0	29	0	0			8
1318	Nayagarh	Khuntubandha	Aswasthapada	192	922	5	2	87		0	0	38	0	0			18
1319	Nayagarh	Khuntubandha	Jamusahi-I	347	662	10	2	52		6	4	28	0	0			8
1320	Nayagarh	Khuntubandha	Jamusahi-II	184	861	11	5	62		8	4	30	0	0			12
1321	Nayagarh	Khuntubandha	Khuntubandha-IV	190	721	9	7	69		4	3	22	1	0			16
1322	Nayagarh	Khuntubandha	Jamusahi-III	191	676	7	4	66		0	0	19	4	2			13
1323	Nayagarh	Khuntubandha	Gupatapalli	50	350	4	0	14		1	1	5	0	0			6
1324	Nayagarh	Khuntubandha	K. Nuasahi	133	467	3	0	35		6	0	25	0	0			8
1325	Nayagarh	Kridaspur	Gabadihi	80	301	6	0	33		3	1	7	0	0			8
1326	Nayagarh	Kridaspur	Dimiripatna	208	804	2	0	64		2	0	23	0	0			11
1327	Nayagarh	Kridaspur	Jemadeipur	91	342	3	2	21		0	0	19	0	0			1
1328	Nayagarh	Kridaspur	Kridaspur	224	884	0	5	46		4	1	22	0	0			0
1329	Nayagarh	Kridaspur	kanchanbeli	174	774	7	7	58		0	0	24	0	0			0
1330	Nayagarh	Kridaspur	Koska	152	616	2	3	40		21	0	21	0	0			0
1331	Nayagarh	Lathipada	Bhutadihi-II	135	509	12	0	33		2	2	18	0	0			7
1332	Nayagarh	Lathipada	Lathipada-I	190	859	10	0	62		4	4	32	0	0			10
1333	Nayagarh	Lathipada	Lathipada-II	168	749	14	3	55		9	6	33	0	0			10
1334	Nayagarh	Lathipada	Ramachandi Prasad	75	318	8	2	23		4	3	13	1	3			1
1335	Nayagarh	Lathipada	lathipada-III	247	906	12	3	57		8	7	35	0	0			5
1336	Nayagarh	Lathipada	lathipada-IV	144	279	6	3	50		4	0	22	0	0			5
1337	Nayagarh	Lathipada	lathipada-V	168	665	10	7	57		11	6	30	0	0			0
1338	Nayagarh	Lathipada	Derasahi	75	150	4	0	23		0	1	11	0	0			2
1339	Nayagarh	Lathipada	Nagapur	113	502	2	0	44		4	1	16	0	0			3
1340	Nayagarh	Lathipada	Tangisahi	145	670	2	0	48		1	0	17	0	0			7
1341	Nayagarh	Lathipada	Kestapada	243	1135	20	5	89		3	2	26	0	0			16
1342	Nayagarh	Lathipada	Bhutadhi-I	162	739	6	3	45		2	2	24	0	0			5
1343	Nayagarh	Laxmiprasad	Jadupur-I	168	681	0	0	44		4	0	34	0	0			5
1344	Nayagarh	Laxmiprasad	Jadupur-II	129	545	0	0	52		0	0	24	2	0			4

1345	Nayagarh	Laxmiprasad	Rautarapur	162	763	10	4	63		4	3	20	0	0			15
1346	Nayagarh	Laxmiprasad	Laxmiprasad-II	169	723	27	7	47		5	3	28	0	0			8
1347	Nayagarh	Laxmiprasad	Barabati	150	929	5	0	68		0	0	35	0	0			9
1348	Nayagarh	Laxmiprasad	Bodapada	181	865	13	13	54		11	2	26	0	0			13
1349	Nayagarh	Laxmiprasad	Pathuripada	111	519	14	4	35		3	1	4	0	0			8
1350	Nayagarh	Laxmiprasad	Barapalli	167	1003	22	0	68		0	0	22	0	0			11
1351	Nayagarh	Laxmiprasad	Laxmiprasad-I	150	876	15	3	49		1	2	5	0	0			7
1352	Nayagarh	Lenkudipada	Lenkudipada-III	272	1211	22	22	74		0	0	20	0	0			19
1353	Nayagarh	Lenkudipada	Lenkudipada-III	169	666	20	4	43		3	1	18	0	0			10
1354	Nayagarh	Lenkudipada	Dhabalei	180	894	21	0	70		0	0	22	0	0			10
1355	Nayagarh	Lenkudipada	Lenkudipada-I	176	803	3	4	41		4	6	18	0	0			5
1356	Nayagarh	Lenkudipada	Belabani	95	520	3	4	53		2	2	10	0	1			5
1357	Nayagarh	Muthagadia	Khetribarapur	92	419	189	0	25		4	2	3	0	0			7
1358	Nayagarh	Muthagadia	Muthagadia	133	634	8	6	76		3	3	24	0	0			16
1359	Nayagarh	Muthagadia	Jaypur	180	868	14	5	50		0	0	17	0	0			
1360	Nayagarh	Muthagadia	Kalahandi	199	505	5	3	39		3	0	11	0	0			6
1361	Nayagarh	Muthagadia	Muktapur	224	982	14	2	55		6	7	0	0	0			9
1362	Nayagarh	Nabaghanpur	Nabaghanpur	258	1035	33	0	89		3	7	22	0	0			17
1363	Nayagarh	Nabaghanpur	Lekhanpur	147	701	11	4	63		5	5	27	1	3			13
1364	Nayagarh	Nabaghanpur	Hariharapur	172	739	5	1	46		5	0	32	0	0			5
1365	Nayagarh NAC	NAC	Word No- 1	350	1315	12	2	52		0	0	32	0	0			5
1366	Nayagarh NAC	NAC	Word No- 2	380	1793	20	3	101		0	0	32	0	4			12
1367	Nayagarh NAC	NAC	Word No- 3	178	927	34	3	51		3	2	11	0	0			6
1368	Nayagarh NAC	NAC	Word No- 3 Mahaveer	141	638	8	4	45		0	0	10	1	0			10
1369	Nayagarh NAC	NAC	Word No- 4 Dhoba	149	534	2	3	40		5	4	21	5	0			9

1370	Nayagarh NAC	NAC	Word No- 4	81	370	9	1	25		0	2	19	0	1			5
1371	Nayagarh NAC	NAC	Word No- 5	133	699	4	9	43		10	0	30	0	0			9
1372	Nayagarh NAC	NAC	Word No- 6	109	479	3	1	45		4	2	17	0	1			3
1373	Nayagarh NAC	NAC	Word No- 7	307	1326	26	0	75		5	3	55	0	0			19
1374	Nayagarh NAC	NAC	Word No- 8	192	762	11	5	40		1	3	31	0	0			4
1375	Nayagarh NAC	NAC	Word No- 9	160	653	7	0	30		1	0	9	0	0			9
1376	Nayagarh NAC	NAC	Word No- 11	339	1557	5	2	71		4	1	55	0	0			9
1377	Nayagarh NAC	NAC	Word No- 12	276	1199	5	2	79		2	1	22	0	0			13
1378	Nayagarh NAC	NAC	Word No- 13	545	1665	31	2	59		3	5	51	0	0			10
1379	Nayagarh	Nadiali	Pallishasan	142	477	29	1	25		0	0	36	0	0			2
1380	Nayagarh	Nadiali	Nadiali-I	151	580	1	6	31		11	1	19	0	0			8
1381	Nayagarh	Nadiali	Nadiali-II	147	654	2	2	35		1	2	14	0	0			7
1382	Nayagarh	Nadiali	Nadiali-III	128	515	4	1	28		2	2	14	0	0			3
1383	Nayagarh	Nadiali	Hinjala Gadia	158	663	4	3	39		8	3	18	0	0			7
1384	Nayagarh	Nadiali	Udaypur	146	528	1	4	46		6	1	15	0	0			10
1385	Nayagarh	Nadiali	Gabanal	156	572	0	8	34		8	3	20	0	0			11
1386	Nayagarh	Natugaon	Sajanapada-I	168	721	11	9	90		10	5	35	0	0			9
1387	Nayagarh	Natugaon	Gadavitarasahi	69	354	7	0	21		0	0	12	0	0			4
1388	Nayagarh	Natugaon	Natugaon patnasahi	163	705	10	7	44		0	0	25	0	0			8
1389	Nayagarh	Natugaon	Natugaon	184	819	2	0	60		0	0	27	1	0			11
1390	Nayagarh	Natugaon	Sajanapada-II	134	641	0	2	58		0	0	25	0	0			10
1391	Nayagarh	Natugaon	Khedabarana	201	932	12	1	61		0	0	32	1	0			13

1392	Nayagarh	Natugaon	Subalaya	175	720	8	0	66		5	1	19	0	0		6
1393	Nayagarh	Nayagarh	Jagannath Prasad	61	248	7	1	4		0	0	15	0	0		5
1394	Nayagarh	Nayagarh	Word No-6	189	700	20	3	41		5	2	39	0	0		10
1395	Nayagarh	Notar	Kodiekahania	107	393	2	5	27		0	0	10	0	0		2
1396	Nayagarh	Notar	Notar	317	1073	18	0	84		0	0	32	0	0		18
1397	Nayagarh	Notar	Tangipatana	67	285	7	0	22		0	0	9	0	0		8
1398	Nayagarh	Notar	Baulasahi	234	921	8	8	83		12	3	33	1	0		16
1399	Nayagarh	Notar	Sankhei-I	202	981	1	6	66		9	3	35	0	0		9
1400	Nayagarh	Notar	Sankhei-II	164	735	3	2	36		10	5	30	0	0		8
1401	Nayagarh	Notar	Kestapada	120	440	3	2	37		4	1	14	0	0		8
1402	Nayagarh	Notor	Kodiekahania	107	393	2	5	27		11	8	10	0	0		2
1403	Nayagarh	Sardhapur	Melamba	265	1118	9	7	61		0	0	55	0	0		14
1404	Nayagarh	Sardhapur	Sardhapur-I	277	1224	6	1	80		0	0	48	0	0		20
1405	Nayagarh	Sardhapur	Sardhapur-ii	165	726	8	1	42		0	0	35	0	0		7
1406	Nayagarh	Sardhapur	Sardhapur-III	215	827	3	15	68		0	0	24	0	0		14
1407	Nayagarh	Sardhapur	Arasahi	189	861	9	3	56		0	0	27	0	0		17
1408	Nayagarh	Sinduria	Bebartapalli	223	922	0	2	66		4	3	22	0	0		23
1409	Nayagarh	Sinduria	Sinduria-III	200	860	4	0	77		6	5	26	0	0		10
1410	Nayagarh	Sinduria	Sinduria-IV	242	931	21	0	65		2	3	28	0	0		16
1411	Nayagarh	Sinduria	Ratanpur	86	387	0	0	19		0	0	0	0	0		4
1412	Ranapur	Chandapur	Sastri Nagar	167	719	7	1	71		18	14	9	0	0		13
1413	Ranapur	Chandapur	Raghunathpur Sahi	118	646	0	0	40		0	0	9	0	0		6
1414	Ranapur	Chandapur	Radhamohanpur Sahi	134	802	0	0	59		1	0	7	0	0		9
1415	Ranapur	Chandapur	Masanisahi	181	970	0	0	80		0	0	8	0	0		15
1416	Ranapur	Chandapur	Harachandisahi	118	741	0	1	48		1	0	5	0	0		13
1417	Ranapur	Chandapur	Madhubanasahi	186	1058	0	0	89		0	0	10	0	0		15
1418	Ranapur	Chandapur	Mangalasahi	116	606	0	0	59		0	0	10	0	0		8
1419	Ranapur	Chandapur	Jemadeipur	181	939	0	3	39		0	0	5	0	0		12

1420	Ranapur	Chandapur	Sastrinagar11	84	486	0	0	38		0	0	5	0	0		8
1421	Ranapur	Kandhanayagarh	Chandramapatapur	263	1284	0	0	139		0	0	11	0	0		18
1422	Ranapur	Kandha Nayagarh	Haripur	205	951	0	0	65		0	0	10	0	0		6
1423	Ranapur	Kandha Nayagarh	Nakhetra Pur	98	568	0	0	54		0	0	7	0	0		7
1424	Ranapur	Kandha Nayagarh	Ichhapur Sahi	140	650	0	0	73		0	0	9	0	0		12
1425	Ranapur	Kandha Nayagarh	Barapatana Sahi	245	1071	0	0	96		0	0	11	0	0		20
1426	Ranapur	Kandha Nayagarh	Padma Deipur Sahi	109	592	0	0	44		0	0	10	0	0		5
1427	Ranapur	Champagada	Champagada I	163	921	0	0	55		0	0	5	0	0		14
1428	Ranapur	Champagada	Champagada II	118	611	0	0	55		1	0	5	0	0		9
1429	Ranapur	Champagada	Chmpagada Adivasi Sahi	92	408	0	0	40		0	0	5	0	0		7
1430	Ranapur	Champagada	Srikrushnapur	173	903	0	0	55		0	0	8	0	0		14
1431	Ranapur	Champagada	Benta I	150	870	0	0	66		1	0	8	0	0		9
1432	Ranapur	Champagada	Benta II	106	546	3	0	109		0	0	9	0	0		4
1433	Ranapur	Champagada	Katak Sahar	121	647	0	0	55		0	0	8	0	0		13
1434	Ranapur	Patia	Jiripada	132	819	0	0	93		0	0	3	0	0		11
1435	Ranapur	Patia	Kadama Jhola	212	565	0	0	70		1	0	5	0	0		10
1436	Ranapur	Patia	Girinda	312	560	0	0	64		0	0	9	0	0		13
1437	Ranapur	Patia	Kendua Goda Sahi	153	626	0	0	83		0	0	9	0	0		12
1438	Ranapur	Patia	Patia I	214	1099	0	0	107		4	4	0	0	0		24
1439	Ranapur	Patia	Patia II	105	510	0	0	50		0	0	10	0	0		8
1440	Ranapur	Patia	Kantasiri	80	400	0	0	20		0	0	2	0	0		2
1441	Ranapur	Patia	Kusupalla	28	149	0	0	18		0	0	9	0	0		1
1442	Ranapur	Patia	Gachhaptra	30	128	0	0	13		0	0	7	0	0		5

1443	Ranapur	Patia	Girinda II	38	164	0	0	28		0	0	7	0	0			9
1444	Ranapur	Kerendatangi	Kerendatangi	166	753	0	0	54		0	0	5	0	0			15
1445	Ranapur	Kerendatangi	Mukatapur	233	1041	0	0	45		0	0	5	0	0			13
1446	Ranapur	Kerendatangi	Nuapada	102	443	0	0	51		1	0	6	0	0			15
1447	Ranapur	Kerendatangi	Ekatal	62	335	0	0	20		0	0	6	0	0			9
1448	Ranapur	Kerendatangi	Gourachandrapur	180	896	0	0	55		0	0	5	0	0			13
1449	Ranapur	Kerendatangi	Brundabanbiharipur	132	595	0	0	55		0	0	10	0	0			13
1450	Ranapur	Kerendatangi	Upendrapur	100	990	0	0	37		0	0	4	0	0			10
1451	Ranapur	Kerendatangi	Kerendatanginuasahi	166	753	0	0	54		0	0	5	0	0			15
1452	Ranapur	Kerendatangi	Ekatalnuasahi	46	210	0	0	20		0	0	4	0	0			6
1453	Ranapur	Raipada	Raipada I	49	229	0	0	21		0	0	8	0	0			9
1454	Ranapur	Raipada	Raipada II	115	570	0	0	42		0	0	9	0	0			12
1455	Ranapur	Raipada	Arjunapur	114	649	0	0	57		0	0	11	0	0			14
1456	Ranapur	Raipada	Barapalli	91	485	0	0	47		0	0	11	0	0			7
1457	Ranapur	Raipada	Kiapalla	38	460	0	0	28		0	0	2	0	0			2
1458	Ranapur	Raipada	Balarampur	65	311	0	0	33		1	0	3	0	0			3
1459	Ranapur	Raipada	Ranigadia	116	499	0	0	34		0	0	11	0	0			8
1460	Ranapur	Raipada	Dantipada Sahi	38	420	0	0	28		0	0	4	0	0			8
1461	Ranapur	Raj Sunakhala	Rajsunakhala I	135	750	7	0	60		6	5	20	0	0			10
1462	Ranapur	Raj Sunakhala	Rajsunakhala II	165	832	5	0	71		3	3	28	0	0			16
1463	Ranapur	Raj Sunakhala	Rajsunakhala III	222	979	3	0	71		6	5	50	0	0			13
1464	Ranapur	Raj Sunakhala	Gopapur Sahi	74	443	0	0	44		6	5	10	0	0			3
1465	Ranapur	Raj Sunakhala	Rajsunakhala IV	150	706	4	0	51		2	2	20	0	0			4
1466	Ranapur	Raj Sunakhala	Rajsunakhala V	142	914	7	0	83		11	9	28	0	0			17
1467	Ranapur	Raj Sunakhala	Gopinathpur Sahi	125	885	12	1	78		7	6	23	0	0			10
1468	Ranapur	Raj Sunakhala	Ratanpur Sahi	75	464	5	0	27		3	3	15	0	0			8
1469	Ranapur	Raj Sunakhala	Nrusinghpur Tangisahi I	233	1355	35	0	92		4	3	63	0	0			18

1470	Ranapur	Raj Sunakhala	Nrusinghpur Tangisahi II	50	562	8	0	27		3	2	22	0	0			8
1471	Ranapur	Raj Sunakhala	Ramabila I	133	795	0	0	50		2	2	23	0	0			7
1472	Ranapur	Raj Sunakhala	Ramabila II	100	549	0	0	29		4	4	15	0	0			8
1473	Ranapur	Raj Sunakhala	Kotagada	125	603	4	0	44		1	1	29	0	0			9
1474	Ranapur	Raj Sunakhala	Raghunathpur	42	223	2	0	23		1	0	7	0	0			5
1475	Ranapur	Raj Sunakhala	Kotagada Adivasi Sahi	68	330	4	0	35		3	3	16	0	0			7
1476	Ranapur	Kasanda	Kasanda I	173	824	4	0	50		3	2	4	0	0			5
1477	Ranapur	Kasanda	Kasanda II	80	393	12	0	32		3	2	17	0	0			7
1478	Ranapur	Kasanda	Gaudiapada	78	443	4	1	26		2	2	18	0	0			8
1479	Ranapur	Kasanda	Kotanisila	146	715	6	0	56		2	2	23	0	0			9
1480	Ranapur	Kasanda	Gambharikhola	109	416	6	0	33		4	4	15	0	0			5
1481	Ranapur	Kasanda	Jamusahi	160	642	3	0	44		4	3	13	0	0			12
1482	Ranapur	Kasanda	Balabhadrapur Patna	59	290	9	1	23		1	1	9	0	0			3
1483	Ranapur	Kasanda	Katakapada	68	361	10	0	27		6	5	10	0	0			5
1484	Ranapur	Kasanda	Kandragadia	74	347	1	0	25		1	1	10	0	0			1
1485	Ranapur	Kasanda	Damadarapur	43	210	0	0	18		3	2	5	0	0			3
1486	Ranapur	Kasanda	Madhupur Sahi	80	379	3	0	38		4	3	5	0	0			4
1487	Ranapur	Surukabadi	Surukabadi-1	237	1119	9	0	87		12	9	24	0	0			8
1488	Ranapur	Surukabadi	Surukabadi-2	105	578	1	4	23		3	3	15	0	0			3
1489	Ranapur	Surukabadi	Thanapalli	193	840	6	0	73		7	6	35	0	0			11
1490	Ranapur	Surukabadi	Thanapallipatana	93	423	1	1	43		2	1	19	0	0			10
1491	Ranapur	Surukabadi	Musajhari	34	125	1	0	10		2	1	6	0	0			2
1492	Ranapur	Surukabadi	Kodalpalli	58	252	0	0	11		3	2	6	0	0			2
1493	Ranapur	Narendrapur	Narendrapur I	212	970	18	0	70		3	2	46	0	0			10
1494	Ranapur	Narendrapur	Narendrapur II	158	861	0	0	72		0	0	22	0	0			8
1495	Ranapur	Narendrapur	Binodpada	143	857	1	0	52		6	5	28	0	0			7
1496	Ranapur	Narendrapur	Dihagon	80	797	0	0	51		6	5	17	0	0			6

1497	Ranapur	Narendrapur	Badhipatna I	139	980	0	0	63		6	5	25	0	0		10
1498	Ranapur	Narendrapur	Badhipatna II	116	628	0	0	48		0	0		0	0		
1499	Ranapur	Gourangapur	Sanagarh 1	170	1180	5	2	102		3	2	25	0	0		17
1500	Ranapur	Gourangapur	Sanagarh 2	140	659	6	1	58		2	2	24	0	0		7
1501	Ranapur	Gourangapur	Krushnaballavpur	53	623	3	1	38		2	2	31	0	0		6
1502	Ranapur	Gourangapur	Jadupur	112	611	4	2	39		4	4	11	0	0		5
1503	Ranapur	Gourangapur	Gourangapur	110	667	7	2	42		1	1	20	0	0		3
1504	Ranapur	Gourangapur	Thananagar	75	550	17	2	35		2	1	27	0	0		3
1505	Ranapur	Gourangapur	Baramula	113	897	36	3	45		3	3	36	0	0		9
1506	Ranapur	Gourangapur	Bilagadia	50	348	5	1	20		0	0	37	0	0		5
1507	Ranapur	Pimpal	Pimpal	205	1178	25	2	63		7	5	45	0	0		21
1508	Ranapur	Pimpal	Kankia 1	200	850	10	5	59		3	2	37	0	0		10
1509	Ranapur	Pimpal	kankia 2	115	542	15	1	42		2	1	15	0	0		3
1510	Ranapur	Pimpal	Kendupalli	43	249	1	0	23		3	2	2	0	0		2
1511	Ranapur	Brundabanpur	Brundabanpur	110	749	2	1	45		2	1	12	0	0		6
1512	Ranapur	Brundabanpur	Brajasundarpur	75	389	5	0	28		3	3	13	0	0		4
1513	Ranapur	Brundabanpur	Malipada	88	389	2	4	29		1	0	12	0	0		5
1514	Ranapur	Brundabanpur	Lekhanpur 1	140	980	5	0	70		4	3	12	0	0		13
1515	Ranapur	Brundabanpur	Lekhanpur 2	135	797	12	2	62		4	3	15	0	0		9
1516	Ranapur	Brundabanpur	Gaijhara	48	283	4	0	22		2	1	11	0	0		2
1517	Ranapur	Brundabanpur	Binadapada	120	616	4	0	38		2	2	20	0	0		3
1518	Ranapur	Darpanarayanpur	Lunisahi	196	904	10	3	69		3	2	16	0	0		9
1519	Ranapur	Darpanarayanpur	Mardakota	84	425	2	0	35		3	3	15	0	0		4
1520	Ranapur	Darpanarayanpur	kakalama	177	790	7	8	46		6	5	17	0	0		8
1521	Ranapur	Darpanarayanpur	Darpanarayanpur	234	1006	10	0	66		4	3	23	0	0		8
1522	Ranapur	Darpanarayanpur	Gopinathpur	130	696	5	0	40		2	1	16	0	0		8



		ur															
1523	Ranapur	Darpanarayanpur	Bapujipalli	83	380	0	0	38		2	1	6	0	0			3
1524	Ranapur	Darpanarayanpur	Gunduribadi	79	347	2	0	29		1	1	7	0	0			2
1525	Ranapur	Darpanarayanpur	Dengajhari	40	204	0	0	19		1	1	5	0	0			3
1526	Ranapur	Baunasagarh	Goudiapada	98	545	6	1	37		3	3	16	0	0			10
1527	Ranapur	Baunasagarh	Lembodi	80	444	4	4	28		3	2	13	0	0			5
1528	Ranapur	Baunasagarh	Baunasagarh 1	216	1193	0	0	88		4	4	12	0	0			8
1529	Ranapur	Baunasagarh	Baunasagarh 2	88	473	0	0	42		3	2	25	0	0			13
1530	Ranapur	Baunasagarh	Kolathpangi	36	213	0	0	15		6	5	6	0	0			4
1531	Ranapur	Bajrakota	Sankhamula	131	792	3	5	78		7	5	26	0	0			18
1532	Ranapur	Bajrakota	Verupada	110	507	12	3	44		9	7	10	0	0			8
1533	Ranapur	Bajrakota	Bajrakota 1	226	942	18	7	60		9	8	35	0	0			10
1534	Ranapur	Bajrakota	Haripur	73	380	0	1	24		2	1	5	0	0			5
1535	Ranapur	Bajrakota	Khetribarpur	86	456	2	1	30		1	1	10	0	0			3
1536	Ranapur	Bajrakota	Srikrushnapur	65	372	4	1	25		1	0	11	0	0			4
1537	Ranapur	Bajrakota	Chhatipur	46	256	0	0	26		2	2	7	0	0			2
1538	Ranapur	Mayurjhalia	Bokakhai	141	760	6	1	53		3	2	24	0	0			8
1539	Ranapur	Mayurjhalia	Kanchanpur	97	486	90	0	36		0	0	17	0	0			4
1540	Ranapur	Mayurjhalia	Jhadapada 1	172	828	41	0	61		2	2	41	0	0			10
1541	Ranapur	Mayurjhalia	Jhadapada 2	120	561	23	0	39		5	4	23	0	0			5
1542	Ranapur	Mayurjhalia	Mayurjhalia 1	86	463	5	0	51		3	2	17	0	0			5
1543	Ranapur	Mayurjhalia	Mayurjhalia 2	163	933	2	0	92		8	7	45	0	0			19
1544	Ranapur	Mayurjhalia	Mayurjhalia 3	118	658	12	0	63		8	7	20	0	0			8
1545	Ranapur	Mayurjhalia	Mayurjhalia 4	115	603	16	1	40		8	7	30	0	0			12
1546	Ranapur	Mayurjhalia	Mayurjhalia 5	88	398	4	0	38		3	3	18	0	0			4
1547	Ranapur	Mayurjhalia	Hariharapur	189	982	7	0	82		7	6	25	0	0			15
1548	Ranapur	Jankia	Jankia 1	95	497	3	0	43		2	1	15	0	0			6

1549	Ranapur	Jankia	Jankia 2	127	665	5	2	50		6	5	20	0	0		5
1550	Ranapur	Jankia	Jankia 3	116	500	5	0	52		4	4	21	0	0		11
1551	Ranapur	Jankia	jankia 4	115	604	1	0	61		3	2	21	0	0		6
1552	Ranapur	Jankia	Jankia 5	142	691	9	3	54		5	4	35	0	0		11
1553	Ranapur	Jankia	Krushnachandrapur	143	948	7	1	72		14	11	42	0	0		13
1554	Ranapur	Jankia	Ostapada	177	926	3	1	90		9	7	35	0	0		11
1555	Ranapur	Champapedi	Champapedi	175	776	7	0	66		9	8	33	0	0		8
1556	Ranapur	Champapedi	Khandisi	209	1013	7	0	106		3	3	34	0	0		14
1557	Ranapur	Champapedi	Nakithana	113	616	9	0	58		3	3	20	0	0		11
1558	Ranapur	Champapedi	Barangagadia 1	142	814	5	0	84		7	5	24	0	0		13
1559	Ranapur	Champapedi	Barangagadia 2	149	674	5	0	53		3	2	29	0	0		6
1560	Ranapur	Champapedi	Nagajhara	28	113	2	0	14		2	1	4	0	0		2
1561	Ranapur	Champapedi	Paikabhuin	43	176	3	0	12		2	2	8	0	0		7
1562	Ranapur	Champapedi	Namagaria	68	365	1	0	34		3	2	11	0	0		7
1563	Ranapur	Ranpur	Kansarisahi	172	842	8	0	60		6	5	12	0	0		10
1564	Ranapur	Ranpur	Patarasahi	110	805	4	0	52		4	3	10	0	0		11
1565	Ranapur	Ranpur	Harachandisahi	132	682	5	0	52		3	2	8	0	0		9
1566	Ranapur	Ranpur	Samukasahi	158	1237	4	2	68		2	2	10	0	0		3
1567	Ranapur	Ranpur	Suasisahi	110	536	3	1	52		2	1	12	0	0		5
1568	Ranapur	Ranpur	Kadamsahi	67	423	2	2	48		1	1	9	0	0		5
1569	Ranapur	Ranpur	Dandasahi	195	1020	7	2	67		4	3	17	0	0		11
1570	Ranapur	Ranpur	Badakuasahi	144	769	5	3	52		6	5	13	0	0		10
1571	Ranapur	Ranpur	Manikapatanasahi	115	675	4	2	49		4	4	12	0	0		11
1572	Ranapur	Ranpur	Harijansahi	81	428	2	4	53		3	2	10	0	0		6
1573	Ranapur	Ranpur	Damaharijansahi	79	420	3	3	61		4	3	9	0	0		10
1574	Ranapur	Ranpur	Godipatanasahi	166	927	5	2	60		2	2	7	0	0		8
1575	Ranapur	Ranpur	Nuagaon	276	1163	4	5	65		7	5	15	0	0		14
1576	Ranapur	Ranpur	Raghunathpur	207	868	2	3	56		6	5	13	0	0		10
1577	Ranapur	Ranpur	Manjarajpur	107	683	3	4	43		5	4	9	0	0		19

1578	Ranapur	Ranpur	Pampada	120	519	4	3	49		4	3	8	0	0		9
1579	Ranapur	Ranpur	Jayapur	100	458	2	1	38		3	3	7	0	0		4
1580	Ranapur	Ranpur	Rajabatinuasahi	66	365	2	2	32		2	1		0	0		6
1581	Ranapur	Ranpur	Jamubaladasahi	59	269	3	1	31		1	1	2	0	0		3
1582	Ranapur	Ranpur	Khuntiasahi	35	210	1	0	21		2	1	1	0	0		1
1583	Ranapur	Ranpur	Marthapadar	56	286	0	0	32		1	1	1	0	0		10
1584	Ranapur	Balabhadrapur	Arada	112	681	3	2	62		5	4	12	0	0		12
1585	Ranapur	Balabhadrapur	Deuli	158	755	4	1	67		4	4	15	0	0		6
1586	Ranapur	Balabhadrapur	Kandarasingh	126	566	6	0	52		3	3	17	0	0		9
1587	Ranapur	Balabhadrapur	Basudia-i	61	398	5	2	45		4	3	12	0	0		5
1588	Ranapur	Balabhadrapur	Basudia-ii	121	610	4	1	51		3	2	15	0	0		8
1589	Ranapur	Balabhadrapur	Gaon Banikilo	112	720	7	0	72		2	2	20	0	0		8
1590	Ranapur	Balabhadrapur	Lakhapada	176	726	5	2	76		3	2	14	0	0		9
1591	Ranapur	Balabhadrapur	Balabhadrapur	99	725	4	3	45		3	3	15	0	0		10
1592	Ranapur	Balabhadrapur	Nandapur	125	638	5	2	47		4	3	12	0	0		2
1593	Ranapur	Balabhadrapur	Pananagar	47	244	2	3	32		4	4	11	0	0		3
1594	Ranapur	Balabhadrapur	Sriharipur	60	272	1	4	40		5	4	5	0	0		1
1595	Ranapur	Balabhadrapur	Nuanandapur	70	318	2	3	42		3	3	4	0	0		3
1596	Ranapur	Balabhadrapur	Surukabadi Duburigarh	60	308	1	2	32		3	2	3	0	0		1
1597	Ranapur	Narasinghpur	Narasinghpur-i	137	696	1	2	42		6	5	8	0	0		7
1598	Ranapur	Narasinghpur	Narasinghpur-ii	128	622	2	3	48		4	4	10	0	0		10
1599	Ranapur	Narasinghpur	Narasinghpur-iii	126	666	2	2	52		4	3	11	0	0		13
1600	Ranapur	Narasinghpur	Samantarapur	75	464	3	3	49		6	5	13	0	0		7
1601	Ranapur	Narasinghpur	Natimi	121	836	3	4	35		11	9	14	0	0		12
1602	Ranapur	Narasinghpur	Nihalaprasad	65	433	4	2	45		7	5	11	0	0		6
1603	Ranapur	Narasinghpur	Karadapalli	115	715	3	3	58		5	4	15	0	0		11
1604	Ranapur	Narasinghpur	Hansara	75	572	3	2	42		6	5	12	0	0		6

1605	Ranapur	Narasinghpur	Krushnadeipur	100	508	3	3	35		6	5	13	0	0		9
1606	Ranapur	Narasinghpur	Hansara Nuasahi	41	338	2	1	6		2	2	2	0	0		1
1607	Ranapur	Damasah	Damasahi Nuasahi	108	615	0	0	56		6	5	15	0	0		11
1608	Ranapur	Damasahi	Harijansahi	82	416	3	1	20		3	2	0	0	0		3
1609	Ranapur	Damasahi	Baulagachhasahi	86	396	4	1	25		2	1	0	0	0		4
1610	Ranapur	Damasahi	Tangisahi	138	743	3	5	81		6	5	21	0	0		21
1611	Ranapur	Damasahi	Nadiuparsahi-1	201	977	10	2	83		6	5	15	0	0		16
1612	Ranapur	Damasahi	Nadiuparsahi-11	100	399	2	0	29		4	4	12	0	0		3
1613	Ranapur	Damasahi	Panagaonpalli	86	404	3	0	49		2	1	7	0	0		6
1614	Ranapur	Damasahi	Ladukeswar Prasad	95	520	4	0	62		2	2	10	0	0		13
1615	Ranapur	Damasahi	Talaribandha	185	718	7	0	61		3	2	11	0	0		9
1616	Ranapur	Damasahi	Tulubi	33	180	3	0	19		1	1	9	0	0		3
1617	Ranapur	Damasahi	Pradhanajhola	86	404	3	0	49		2	1	7	0	0		6
1618	Ranapur	Damasahi	Malisahi	188	881	4	3	70		4	4	30	0	0		10
1619	Ranapur	Damasahi	Rankadeuli-1	146	769	2	2	73		4	3	25	0	0		7
1620	Ranapur	Damasahi	Rankadeuli-11	54	250	2	2	25		2	2	14	0	0		2
1621	Ranapur	Damasahi	Badabhuin	222	1108	9	0	82		6	5	43	0	0		15
1622	Ranapur	Damasahi	Godimada	189	960	11	1	76		6	5	28	0	0		12
1623	Ranapur	Damasahi	Gopinathpurharijansahi	90	397	2	1	60		2	1	7	0	0		10
1624	Ranapur	Damasahi	Khalipatana	74	379	1	1	28		3	2	25	0	0		7
1625	Ranapur	Damasahi	Khatia-1	176	826	5	2	54		8	7	20	0	0		13
1626	Ranapur	Damasahi	Khatia ii	148	677	18	0	42		6	5	27	0	0		7
1627	Ranapur	Damasahi	Khatia- iii	181	880	20	0	60		8	7	30	0	0		7
1628	Ranapur	Damasahi	Khatia -iv	118	549	3	1	46		2	2	23	0	0		5
1629	Ranapur	Damasahi	Beguniapatana	140	937	3	0	70		8	7	20	0	0		13
1630	Ranapur	Damasahi	Mahulia	108	618	4	0	59		7	5	15	0	0		9
1631	Ranapur	Damasahi	Jagannath Prasad	25	129	0	0	25		2	1	2	0	0		12
1632	Ranapur	Lodhachua	Lodhachua-1	217	928	6	5	42		6	5	25	0	0		10

1633	Ranapur	Lodhachua	Lodhachua-2	145	706	5	3	56		5	4	23	0	0		9
1634	Ranapur	Lodhachua	Rajanagar	190	907	8	4	69		7	5	27	0	0		13
1635	Ranapur	Lodhachua	Manapur	75	424	2	1	36		4	3	12	0	0		4
1636	Ranapur	Lodhachua	Bagal-1	96	565	3	2	35		5	4	13	0	0		7
1637	Ranapur	Lodhachua	Bagal-2	77	517	4	2	49		4	3	20	0	0		3
1638	Ranapur	Lodhachua	Koilima	150	664	9	1	50		3	3	18	0	0		6
1639	Ranapur	Lodhachua	Pataberena	109	821	8	7	68		7	6	20	0	0		4
1640	Ranapur	Lodhachua	Adal	250	1054	7	3	71		6	5	21	0	0		6
1641	Ranapur	Lodhachua	Kendubania	101	469	2	1	31		3	2	17	0	0		2
1642	Ranapur	Lodhachua	Gopimohanpur	41	192	2	1	16		2	1	8	0	0		4
1643	Ranapur	Brajarajpur	Badalatar	117	535	4	2	41		2	2	11	0	0		7
1644	Ranapur	Brajarajpur	Sanalatar	129	735	6	3	50		4	3	22	0	0		13
1645	Ranapur	Brajarajpur	Shyamaghanpur	127	630	7	9	45		9	7	12	0	0		8
1646	Ranapur	Brajarajpur	Bamada	130	750	4	2	67		10	8	23	0	0		14
1647	Ranapur	Brajarajpur	Kunjabana	262	1245	23	0	71		4	3	41	0	0		9
1648	Ranapur	Brajarajpur	Bankapur	106	587	17	4	58		7	6	19	0	0		7
1649	Ranapur	Brajarajpur	Brajarajpur	65	405	4	2	21		3	3	11	0	0		4
1650	Ranapur	Brajarajpur	Ichhapur	35	222	2	4	13		2	2	3	0	0		4
1651	Ranapur	Brajarajpur	Champatipur	70	403	6	8	33		5	4	10	0	0		4
1652	Ranapur	Brajarajpur	Chandramadeipur	32	169	5	0	16		2	2	5	0	0		4
1653	Ranapur	Brajarajpur	Hinjalagadia	90	535	12	0	50		4	3	12	0	0		7
1654	Ranapur	Khairapalli	Khairpalli	175	849	8		55		7	5	39	0	0		2
1655	Ranapur	Khairapalli	Balia	141	970	0	0	80		8	6	32	0	0		11
1656	Ranapur	Khairpalli	Taria	228	1157	0	0	94		4	4	50	0	0		11
1657	Ranapur	Khairpalli	Ambajhar	200	1136	0	0	56		8	6	0	0	0		10
1658	Ranapur	Khairpalli	Garh Banikilo-1	150	807	16	0	80		6	5	32	0	0		12
1659	Ranapur	Khairpalli	Garh Banikilo-2	94	512	12	0	37		5	4	13	0	0		8
1660	Ranapur	Khairpalli	Giridharpur	129	679	0	1	61		4	3	20	0	0		5
1661	Ranapur	Khairpalli	Sanapathuria	81	413	2	0	43		4	3	18	0	0		4

1662	Ranapur	Khairpalli	Gundurua	84	390	1	2	34		2	2	9	0	0			5
1663	Ranapur	Talakani	Talakani-1	109	540	3	1	30		3	3	24	0	0			6
1664	Ranapur	Talakani	Talakani-2	87	425	4	1	33		3	2	17	0	0			8
1665	Ranapur	Talakani	Nachhipur	171	766	1	1	59		4	3	11	0	0			5
1666	Ranapur	Talakani	Patapur	106	465	0	1	30		1	1	15	0	0			6
1667	Ranapur	Talakani	Balipatana	80	426	2	2	34		3	2	13	0	0			2
1668	Ranapur	Talakani	Gobardhanpur	38	180	4	0	15		3	2	7	0	0			1
1669	Ranapur	Kulasar	Kulasar-1	167	932	6	1	57		7	5	48	0	0			6
1670	Ranapur	Kulasar	Kulasar-2	104	733	4	0	41		7	5	29	0	0			3
1671	Ranapur	Kulasar	Nilapalli	110	485	1	1	31		2	2	13	0	0			6
1672	Ranapur	Kulasar	Arakhapalli	203	958	8	3	74		7	6	36	0	0			12
1673	Ranapur	Gopalapur	Gopalapur 1	216	1012	10	0	70		3	2	20	0	0			16
1674	Ranapur	Gopalapur	Gopalapur 2	105	834	0	0	65		3	2	20	0	0			6
1675	Ranapur	Gopalapur	Gopalapur 3	175	815	5	1	66		4	4	39	0	0			15
1676	Ranapur	Gopalapur	Gopalapur 4	80	540	5	2	43		6	5	15	0	0			11
1677	Ranapur	Gopalapur	Gopalapur 5	127	640	8	2	55		7	5	19	0	0			11
1678	Ranapur	Gopalapur	Ramachandrapur 1	147	685	37	7	59		11	9	23	0	0			7
1679	Ranapur	Gopalapur	Ramachandrapur 2	110	637	31	8	33		4	3	15	0	0			4
1680	Ranapur	Gopalapur	Krushnapur	268	683	20	1	97		4	3	8	0	0			14
1681	Ranapur	Gopalapur	Samantasingharapur	102	611	14	2	44		7	5	20	0	0			8
1682	Ranapur	Gopalapur	Andharua	109	612	15	2	34		4	4	15	0	0			4
1683	Ranapur	Gopalapur	Badabaramula 1	78	449	1	1	27		3	2	13	0	0			4
1684	Ranapur	Gopalapur	Badabaramula 2	94	508	1	7	37		9	7	20	0	0			3
1685	Ranapur	Gopalapur	Harijana Sahi	57	331	5	0	37		1	1	8	0	0			7
1686	Ranapur	Gopalapur	Bimbadharapur	39	211	2	2	13		2	1	7	0	0			1
1687	Ranapur	Gopalapur	wainlo	49	231	3	0	19		0	0	13	0	0			1
1688	Ranapur	Gopalapur	Routarapur	54	250	5	0	17		0	0	12	0	0			3
1689	Ranapur	Gopalapur	Bansiballavpur	65	296	1	2	22		2	2	6	0	0			5
1690	Ranapur	Gopalapur	Chandrasekharapur	74	357	15	2	15		2	1	12	0	0			3

1691	Ranapur	Gopalapur	Krushnamohanapur	63	269	17	2	18		1	1	17	0	0			4
1692	Ranapur	Mahatapalla	Mahatapalla 1	52	228	8	2	40		7	6	31	0	0			8
1693	Ranapur	Mahatapalla	Mahatapalla 2	198	889	17	3	74		6	5	31	0	0			11
1694	Ranapur	Mahatapalla	Laxminarayanapur	101	530	19	2	46		6	5	19	0	0			5
1695	Ranapur	Mahatapalla	Manapur	104	514	14	2	40		4	4	19	0	0			7
1696	Ranapur	Mahatapalla	Dimiria	118	692	25	3	68		6	5	20	0	0			7
1697	Ranapur	Mahatapalla	Mahatapalla Tangisahi	52	228	2	0	18		3	3	9	0	0			2
1698	Ranapur	Mahatapalla	Nabaghanapur	35	211	12	0	15		0	0	5	0	0			0
1699	Ranapur	Mahatapalla	Niladripur	43	206	9	2	35		4	4	13	0	0			3
1700	Ranapur	Mahatapalla	Bandhapalla	63	301	4	0	2		2	1	7	0	0			3
1701	Ranapur	Mahatapalla	Barapada	81	407	8	0	40		6	5	10	0	0			9
1702	Ranapur	Majhiakhanda	Majhiakhanda	194	992	18	2	72		11	9	47	0	0			10
1703	Ranapur	Majhiakhanda	Sinduria	99	527	2	3	35		2	1	14	0	0			5
1704	Ranapur	Majhiakhanda	Sikharapur	110	574	5	0	45		2	2	17	0	0			7
1705	Ranapur	Majhiakhanda	Madhupur Sahi	168	776	5	4	88		7	5	36	0	0			7
1706	Ranapur	Majhiakhanda	Bankanalia	145	630	15	0	65		4	3	12	0	0			10
1707	Ranapur	Majhiakhanda	Nuapalli	110	524	4	0	43		2	2	16	0	0			4
1708	Ranapur	Majhiakhanda	Telipatana	168	768	14	3	87		7	5	43	0	0			13
1709	Ranapur	Majhiakhanda	Jaripatana	63	278	3	0	25		3	3	8	0	0			1
1710	Ranapur	Majhiakhanda	Sinduria Malisahi	60	315	21	0	26		0	0	22	0	0			6
1711	Ranapur	Majhiakhanda	Nuasukal	87	440	9	0	31		2	1	9	0	0			3
1712	Ranapur	Majhiakhanda	Patharapunji	55	228	3	0	22		2	2	8	0	0			4
1713	Ranapur	Majhiakhanda	Odapalla	74	390	5	0	35		3	3	22	0	0			4
1714	Ranapur	Kandapada	Sukal	118	644	5	3	49		8	7	23	0	0			7
1715	Ranapur	Kandapada	Gunduribadi	104	532	3	2	50		2	2	22	0	0			9
1716	Ranapur	Kandapada	Karadapalla	130	1001	9	5	63		14	11	30	0	0			18
1717	Ranapur	Kandapada	Kandapada	199	934	8	3	91		13	10	25	0	0			10
1718	Ranapur	Kandapada	Kalamatia	112	402	13	3	42		8	6	13	0	0			4

1719	Ranapur	Kandapada	Dhamada	109	509	8	2	52		6	5	15	0	0			9
1720	Ranapur	Kandapada	Rajaballavapur	52	263	6	0	22		0	0	9	0	0			8
1721	Ranapur	Bandhamunda	Vetabara	96	557	5	0	67		4	3	15	0	0			7
1722	Ranapur	Bandhamunda	Jamuganda	115	525	7	1	57		2	2	22	0	0			12
1723	Ranapur	Bandhamunda	Nelipada	66	361	6	0	42		2	1	15	0	0			5
1724	Ranapur	Bandhamunda	Bandhamunda	45	211	2	0	27		3	2	7	0	0			7
1725	Ranapur	Bandhamunda	Ranla	41	190	4	0	26		1	1	9	0	0			3
1726	Ranapur	Bandhamunda	Sanatullabi	22	106	1	0	17		1	1	4	0	0			2
1727	Ranapur	Bandhamunda	Lakhamunduli	38	190	3	0	25		1	1	6	0	0			4
1728	Ranapur	Bandhamunda	Sankhajodi	45	181	4	0	30		2	2	6	0	0			3
1729	Ranapur	Bandhamunda	Nathapur	31	171	4	0	31		2	1	6	0	0			4
1730	Bhapur	Bhapur	Bhapur-I	146	800	0	0	56		12	4	35	0	0	57	50	9
1731	Bhapur	Bhapur	Bhapur-II	170	869	0	0	42		8	2	38	0	0	70	40	14
1732	Bhapur	Bhapur	Bhapur-III	104	602	0	0	44		3	0	30	0	0	41	44	10
1733	Bhapur	Bhapur	Mandarbereni	97	449	0	0	31		2	0	17	0	0	26	25	6
1734	Bhapur	Bhapur	Nihalaprasad	76	425	0	0	30		1	1	17	0	0	16	10	11
1735	Bhapur	Bhapur	Elapada	285	1375	0	0	63		5	2	55	0	0	60	55	12
1736	Bhapur	Bhapur	Mahulia (Mini)	85	435	0	0	28		1	0	16	0	0	20	24	7
1737	Bhapur	Bhapur	Jaharkote (Mini)	60	301	0	0	22		1	0	12	0	0	13	15	5
1738	Bhapur	Bhapur	Khairagadia (Mini)	65	215	0	0	10		1	0	8	0	0	22	22	1
1739	Bhapur	Bhapur	Manapur Bhapur(Mini)	90	451	0	0	40		1	2	18	0	0	10	11	5
1740	Bhapur	Bhapur	Tangisahi (Mini)	52	251	0	0	21		0	1	8	0	0	15	10	7
1741	Bhapur	Bhapur	Hadisahi (Bhapur) (Mini)	77	472	0	0	21		0	0	16	0	0	30	32	5
1742	Bhapur	Bhapur	Durgapur (Mini)	57	263	0	0	32			1	8	0	0	16	12	7
1743	Bhapur	Rakama	Rakama-I	187	1010	0	0	51		5	8	40	0	0	48	45	10
1744	Bhapur	Rakama	Rakama-II	195	885	0	0	48		0	0	32	0	0	65	48	12
1745	Bhapur	Rakama	Badilo	242	1034	0	0	61		2	2	42	0	0	48	40	13



1746	Bhapur	Rakama	Manapur (Badilo)Mini	52	202	0	0	8		1	0	8	0	0	12	10	1
1747	Bhapur	Rakama	Adipada Mini	84	405	0	0	22		1	0	16	0	0	29	28	6
1748	Bhapur	Kainfulia	Kainfullia-I	141	846	0	0	37		2	2	35	0	0	57	60	9
1749	Bhapur	Kainfulia	Kainfullia-II	202	1129	0	0	53		3	0	45	0	0	73	55	10
1750	Bhapur	Kainfulia	Duadia	145	670	0	0	40		2	3	24	0	0	20	22	8
1751	Bhapur	Rakama	Salajharia	190	675	0	0	43		2	4	24	0	0	47	50	6
1752	Bhapur	Kainfulia	Baraput Mini	93	442	0	0	29		1	0	16	0	0	22	23	4
1753	Bhapur	Kainfulia	Adibasi Sahi (Duadia)Mini	64	240	0	0	33		1	2	8	0	0	25	23	5
1754	Bhapur	Padmabati	Padmabati-I	270	1476	0	0	81		5	2	56	0	0	111	78	9
1755	Bhapur	Padmabati	Padmabati-II	364	1933	0	0	79		5	2	67	0	0	125	107	19
1756	Bhapur	Padmabati	Jhagadapada	272	1165	0	0	80		5	1	44	0	0	83	59	18
1757	Bhapur	Padmabati	Talamarada	139	693	0	0	44		2	1	24	0	0	33	27	3
1758	Bhapur	Kendupalli	HanumantaPrasad	156	774	0	0	54		4	1	28	0	0	56	54	16
1759	Bhapur	Padmabati	Padmabati Harijan Sahi (Mini)	44	277	0	0	11		1	0	8	0	0	10	14	2
1760	Bhapur	Baunsabati	Baunshabati	139	680	0	0	45		2	0	24	0	0	36	42	19
1761	Bhapur	Baunsabati	Chhelia	195	993	0	0	63		2	2	36	0	0	70	54	10
1762	Bhapur	Baunsabati	Kainthapokhari	170	901	0	0	59		2	2	36	0	0	33	39	14
1763	Bhapur	Baunsabati	Natabarapur	162	975	0	0	54		2	1	38	0	0	42	40	13
1764	Bhapur	Baunsabati	Baghadia (Mini)	86	334	0	0	24		1	1	12	0	0	31	20	9
1765	Bhapur	Baunsabati	Baunshabati (Saharsahi)(Mini)	40	210	0	0	21		0	0	6	0	0	7	5	3
1766	Bhapur	Baunsabati	Tala Baunshbati (Mini)	135	872	0	0	45		2	1	32	0	0	32	42	9
1767	Bhapur	Patharchakada	Patharchakada	202	1004	0	0	68		5	3	40	0	0	61	55	13
1768	Bhapur	Patharchakada	Patharachakada Nuasahi	138	576	0	0	43		2	0	24	0	0	48	45	10
1769	Bhapur	Patharchakada	Kendupalli	252	782	0	0	52		5	2	24	0	0	62	48	15

1770	Bhapur	Patharchakada	Madhapur-I	250	1277	0	0	65		8	2	46	0	0	60	52	17
1771	Bhapur	Patharchakada	Madhapur-II	127	685	0	0	36		2	1	24	0	0	40	36	6
1772	Bhapur	Patharchakada	Madhapur-III	264	1187	0	0	59		4	2	44	0	0	50	31	20
1773	Bhapur	Patharchakada	Adibasi Harijan Sahi Kendupalli (Mini)	134	587	0	0	47		1		18	0	0	41	50	5
1774	Bhapur	Patharchakada	Nuasahi Mini	72	297	0	0	18		0	0	8	0	0	17	14	3
1775	Bhapur	Dhanchangeda	Kaliapalli	72	348	0	0	39		2	1	12	0	0	51	48	7
1776	Bhapur	Dhanchangeda	Dhanachangada	167	737	0	0	58		3	1	28	0	0	62	63	9
1777	Bhapur	Dhanchangeda	Deulasahi Dhanchangeda	151	633	0	0	50		3	2	24	0	0	50	43	8
1778	Bhapur	Dhanchangeda	Kalatangi	190	783	0	0	75		4	2	18	0	0	38	20	9
1779	Bhapur	Dhanchangeda	Talasahi Kalatangi	122	500	0	0	37		3	1	20	0	0	26	27	4
1780	Bhapur	Dhanchangeda	Laxmiprasad	219	971	10	1	66		2	1	36	0	0	35	55	18
1781	Bhapur	Dhanchangeda	Bhogada	190	876	0	0	70		4	2	32	0	0	43	49	10
1782	Bhapur	Dhanchangeda	Dhipisahi (Mini)	56	263	10	1	31		1	1	8	0	0	10	12	2
1783	Bhapur	Dhanchangeda	Mahulaberena (Mini)	137	598	0	0	49		2	3	20	0	0	36	29	7
1784	Bhapur	Bijipur	Bijipur-I	175	825	0	0	42		5	2	32	0	0	62	80	9
1785	Bhapur	Bijipur	Hadisahi Bijipur (Mini)	115	550	0	0	30		0	0	19	0	0	17	16	4
1786	Bhapur	Bijipur	Adibasi Sahi Dubapalli	36	157	0	0	17		0	0	2	0	0	12	6	1
1787	Bhapur	Bijipur	Bijipur-II	201	905	0	0	65		4	2	36	0	0	36	43	7
1788	Bhapur	Bijipur	Lahangapalli	105	433	0	0			4	1	16	0	0	22	26	8
1789	Bhapur	Bijipur	Sukapokhari	126	598	0	0	38		2	1	18	0	0	34	26	9
1790	Bhapur	Bijipur	Dubapalli	100	400	0	0	20		5	2	16	0	0	34	27	4
1791	Bhapur	Bijipur	Sunakhala	183	717	0	0	54		1	2	28	0	0	46	37	12
1792	Bhapur	Bijipur	Malibereni	247	1389	0	0	74		4	3	55	0	0	61	40	14
1793	Bhapur	Bijipur	Sunaritaila (Mini)	90	386	0	0	19		0	0	12	0	0	21	31	6
1794	Bhapur	Karabara	Karabar-I	240	1406	0	0	81		5	2	56	0	0	135	109	17

1795	Bhapur	Karabara	Karabar-II	132	999	0	0	68		5	2	28	0	0	84	83	12
1796	Bhapur	Karabara	Karabar-III	232	1120	12	1	72		12	9	34	0	0	116	110	18
1797	Bhapur	Karabara	Nandabara	272	1272	22	0	88		4	9	48	0	0	110	88	20
1798	Bhapur	Karabara	Manitri	220	976	50	5	80		5	11	36	0	0	63	54	24
1799	Bhapur	Karabara	Gudupada (Mini)	106	444	13	4	30		2	4	13	0	0	26	20	6
1800	Bhapur	Karabara	Tangisahi (Mini)	46	226	1	0	14		2	2	7	0	0	11	7	2
1801	Bhapur	Karabara	Badabara (Mini)	85	377	0	0	25		2	1	12	0	0	45	35	0
1802	Bhapur	Sasan	Sasan-I	190	840	0	0	57		4	1	32	0	0	64	75	6
1803	Bhapur	Sasan	Sasan-II (TIKIRIPADA)	181	966	0	0	67		4	1	36	0	0	54	37	9
1804	Bhapur	Sasan	Jashobantapur	210	916	0	0	57		7	2	36	0	0	50	40	13
1805	Bhapur	Sasan	Ragadipada	138	683	0	0	44		4	2	21	0	0	49	49	10
1806	Bhapur	Sasan	Hemantapatana	171	761	0	0	61		5	2	28	0	0	51	43	10
1807	Bhapur	Badasahara	Badasahara-I	160	676	0	0	56		5	2	24	0	0	37	35	13
1808	Bhapur	Badasahara	Badasahara-II	192	1367	0	0	78		12	5	52	0	0	65	76	12
1809	Bhapur	Badasahara	Sanasahara	144	605	0	0	43		2	3	24	0	0	43	51	10
1810	Bhapur	Badasahara	Gopalprasad	205	1104	0	0	78		8	2	42	1	0	94	98	6
1811	Bhapur	Badasahara	Jamusahi	109	528	0	0	31		4	2	21	0	0	41	49	5
1812	Bhapur	Badasahara	Patana Jamusahi	115	723	0	0	32		3	0	28	0	0	44	46	6
1813	Bhapur	Badasahara	Nakadein (Mini)	110	670	0	0	40		4	3	24	0	0	38	41	10
1814	Bhapur	Badasahara	Ramapada (Mini)	125	522	0	0	37		2	2	20	0	0	60	40	8
1815	Bhapur	Badasahara	Baliapata	182	830	0	0	58		5	1	32	0	0	94	32	8
1816	Bhapur	Nimani	Nimani	310	1330	0	0	101		8	5	52	0	0	64	81	17
1817	Bhapur	Nimani	Nimani Talasahi	81	567	0	0	55		5	2	20	0	0	34	39	5
1818	Bhapur	Nimani	Kalikaprasad	150	743	0	0	57		5	2	28	0	0	50	36	6
1819	Bhapur	Nimani	Arakhapalli	172	897	0	0	53		5	3	32	0	0	46	32	5
1820	Bhapur	Nimani	Badabhuin	157	712	0	0	51		5	4	28	0	0	33	32	8
1821	Bhapur	Chakradharpras ad	C.D.Prasad-I	204	962	0	0	67		5	3	36	0	0	46	57	14
1822	Bhapur	Chakradharpras	C.D.Prasad-II	187	979	0	0	49		7	2	38	0	0	66	60	12

		ad															
1823	Bhapur	Chakradharpras ad	C.D.Prasad-III	138	1120	0	0	64		8	4	42	0	0	130	80	8
1824	Bhapur	Chakradharpras ad	G.D.Prasad	237	900	0	0	54		18	15	36	0	0	59	62	11
1825	Bhapur	Chakradharpras ad	G.D.Prasad Sarasahi	162	722	0	0	22		5	4	28	0	0	38	26	7
1826	Bhapur	Chakradharpras ad	Hadisahi (Mini)	31	241	0	0	14		0	0	5	0	0	12	15	0
1827	Bhapur	Chakradharpras ad	Anandapur (Mini)	45	197	0	0	11		4	2	4	0	0	12	19	3
1828	Bhapur	Chakradharpras ad	Kurubenga (Mini)	51	272	0	0	21		1	0	4	0	0	24	20	5
1829	Bhapur	Baghuapalli	Baghuapalli	285	1337	0	0	88		15	14	45	0	0	78	75	23
1830	Bhapur	Baghuapalli	Baladia Nuagaion-I	150	780	0	0	51		7	5	25	0	0	37	56	11
1831	Bhapur	Baghuapalli	Baladia Nuagaion-II	177	650	0	0	36		2	3	21	0	0	40	50	9
1832	Bhapur	Baghuapalli	Purusotam Prasad	229	1149	0	0	81		5	2	44	0	0	75	75	18
1833	Bhapur	Baghuapalli	Olasa	218	1067	0	0	89		5	5	42	0	0	36	29	21
1834	Bhapur	Baghuapalli	Ainsiakhola	168	697	0	0	36		5	2	24	0	0	45	25	16
1835	Bhapur	Baghuapalli	Bandhadwar	259	1127	0	0	82		8	5	44	0	0	67	65	13
1836	Bhapur	Baghuapalli	Patharpunji (Mini)	98	454	0	0	35		2	1	16	0	0	32	33	3
1837	Bhapur	Baghuapalli	Suamdhipi(Mini)	109	422	0	0	43		2	3	16	0	0	28	16	3
1838	Bhapur	Baghuapalli	Dhalabandha (Mini)	114	430	0	0	24		2	3	16	0	0	19	23	2
1839	Bhapur	Baigunia	Baigunia-I	243	1322	0	0	57		15	14	52	0	0	90	67	20
1840	Bhapur	Baigunia	Baigunia-II	218	1047	0	0	60		15	10	40	0	0	55	52	15
1841	Bhapur	Baigunia	Baigunia-III	264	1220	0	0	69		18	11	48	0	0	68	63	23
1842	Bhapur	Baigunia	Baigunia-IV	251	1224	0	0	65		18	11	52	0	0	63	75	10
1843	Bhapur	Baigunia	Khuntupada	265	1143	0	0	73		8	5	44	0	0	55	50	11
1844	Bhapur	Baigunia	Boragaion	345	1647	0	0	117		24	20	68	0	0	61	75	27
1845	Bhapur	Baigunia	Nuapalli	172	769	0	0	54		5	4	28	0	0	61	61	8
1846	Bhapur	Baigunia	Dhalabandha	121	652	0	0	40		5	4	24	0	0	29	32	13

1847	Bhapur	Baigunia	Kesharsingh	119	615	0	0	35		5	4	24	0	0	20	20	6
1848	Bhapur	Baigunia	Kunjaban Prasad	76	360	0	0	27		2	1	12	0	0	21	21	4
1849	Bhapur	Bhagabanpur	Bhagabanpur-I	121	561	0	0	45		4	2	20	0	0	38	28	5
1850	Bhapur	Bhagabanpur	Bhagabanpur-II	200	850	0	0	70		8	5	32	0	0	65	56	11
1851	Bhapur	Bhagabanpur	Luniauti	104	485	0	0	43		5	4	16	0	0	25	25	9
1852	Bhapur	Bhagabanpur	Bhokilapada	124	648	0	0	57		5	2	24	0	0	58	49	9
1853	Bhapur	Bhagabanpur	Khalipatana	55	301	0	0	19		2		9	0	0	18	23	3
1854	Bhapur	Bhagabanpur	Thikiripada(Mini)	103	455	0	0	32		2	1	16	0	0	24	29	2
1855	Bhapur	Bhagabanpur	Betskholi	96	505	0	0	37		5	4	20	0	0	46	25	6
1856	Bhapur	Golapokhari	Golapokhari	175	675	0	0	55		5	4	25	0	0	25	22	7
1857	Bhapur	Golapokhari	Jagadish Prasad	135	713	0	0	52		5	4	28	1	0	53	45	9
1858	Bhapur	Golapokhari	Taraballo-I	226	940	0	0	45		8	7	36	0	0	66	64	9
1859	Bhapur	Golapokhari	Taraballo-II	216	1083	0	0	70		14	12	42	0	0	71	59	13
1860	Bhapur	Golapokhari	N.K.Prasad	255	1139	0	0	77		12	10	45	0	0	67	77	11
1861	Bhapur	Golapokhari	Begunia	137	886	0	0	58		7	2	32	0	0	60	41	4
1862	Bhapur	Golapokhari	Karadapalli	172	850	0	0	69		7	2	32	0	0	56	32	12
1863	Bhapur	Golapokhari	Pathapur	160	789	0	0	51		4	5	30	0	0	42	37	18
1864	Bhapur	Golapokhari	Marichia	131	620	0	0	30		4	2	24	0	0	45	52	11
1865	Bhapur	Salapada	Salapada	203	848	0	0	59		17	12	32	0	0	75	55	6
1866	Bhapur	Salapada	Kendupalli	158	701	0	0	41		14	8	24	0	0	59	51	6
1867	Bhapur	Salapada	Manibandha (Mini)	76	410	0	0	22		4	3	16	0	0	25	17	2
1868	Bhapur	Salapada	Kullaba	47	211	0	0	23		0	0	6	0	0	14	8	2
1869	Bhapur	Salapada	Barabati	280	1120	0	0	93		18	12	44	0	0	51	51	22
1870	Bhapur	Salapada	Nuagaon	112	573	0	0	27		5	2	25	0	0	41	41	3
1871	Bhapur	Salapada	Mituani	230	1130	0	0	83		18	15	45	0	0	62	64	15
1872	Bhapur	Salapada	Mardabadi	151	921	0	0	66		14	8	36	0	0	58	74	13
1873	Bhapur	Fategarh	Fategarh-I	271	1197	0	0	89		8	4	45	0	0	66	64	14
1874	Bhapur	Fategarh	Fategarh-II	299	1258	0	0	82		7	3	51	0	0	65	65	16
1875	Bhapur	Fategarh	Fategarh-III	175	929	0	0	66		5	2	36	0	0	45	40	9

1876	Bhapur	Fategarh	Fategarh-IV	173	923	0	0	63		5	2	36	0	0	50	45	19
1877	Bhapur	Fategarh	Pithakhai	265	1407	0	0	93		8	5	64	0	0	54	49	15
1878	Bhapur	Fategarh	Parbatipur	131	648	0	0	50		2	1	24	0	0	36	40	7
1879	Bhapur	Fategarh	Manipur-I	213	1002	5	0	71		4	2	42	0	0	40	50	8
1880	Bhapur	Fategarh	Manipur-II	131	676	2	0	51		4	2	25	0	0	39	40	7
1881	Bhapur	Fategarh	Badagaudasahi Mini	104	482	0	0	35		2	1	16	0	0	42	23	2
1882	Bhapur	Fategarh	Bijayanagar	56	440	0	0	30		2	1	16	0	0	22	20	3
Total																	

[ The village wise list of population require special care is maintained in Excel Format and to be uploaded with the volume II of the DDMP in the district portal]

Table No. 53: List of **Hospitals/ Health Centers** Exposed to Cyclone:

Sl. No.	Name & Location of the Hospital/ Health Center	Gram Panchayat Name	Block Name
1	CHC,Sarnkul	Sarnkul	Odagaon
2	CHC,Odagaon	Odagaon	Odagaon
3	PHC,Gudipada	Gudipada	Odagaon
4	PHC,Kural	Kural	Odagaon
5	PHC,Komanda	Komanda	Odagaon
6	PHC, Sunamunhi	Sunamunhi	Odagaon
7	PHC,Magarabandha	Magarabandha	Odagaon
8	PHC,Kajalaipalli	Kajalaipalli	Odagaon
9	PHC, Dimisara	Simisara	Odagaon
10	CHC,Rajsunakhela	Rajsunakhela	Ranpur
11	CHC, Ranpur	Ranpur	Ranpur
12	PHC, Majhiyakhandha	Majhiyakhandha	Ranpur
13	PHC, Darpanarayanpur	Darpanarayanpur	Ranpur
14	PHC, Mayurjhaliya	Mayurjhaliya	Ranpur
15	PHC, Taria	Taria	Ranpur
16	PHC, Damasahi	Damasahi	Ranpur

Table No.54 : List of **AWC** exposed to Cyclone:

Sl. No.	Name & Location of the AWC	Gram Panchayat Name	Block Name
1	Kaiyandiha	Pokharigochha	Dasapalla
2	Khalisahi	Tendabadi	
3	Makarprasad	Ghugudipada	
4	Gaudapankalsahi	Dihagaon	
5	Sariganda	Sariganda	

6	Bani	Kujamendhi	
7	Durgaprasad	Kulurukumpa	
8	Buguda	Tumandi	
9	Hanumanta	Chadeyapally	
10	Gadasahi	Madhyakhanda	
11	Odasar	Sariganda	
12	Patapurpatna	NAC, Daspalla	Dasapalla NAC
13	Bodasa	Bodasa	Khandapada
14	Golasahi 1	Bodasa	
15	Golasahi 11	Bodasa	
16	Goudabodasa	Bodasa	
17	Benagadia 1	Benagadia	
18	Benagadia 11	Benagadia	
19	Tentuliapalli 1	Benagadia	
20	Tentuliapalli 11	Benagadia	
21	Barakoli	Benagadia	
22	Madhabereni	Benagadia	
23	Kadua	Benagadia	
24	Pathardwar	Benagadia	
25	Muraripur	Benagadia	
26	Gopinathpur	Benagadia	
27	Nilakanthaprasad	Benagadia	
28	Sastri Nagar	Chandapur	Ranpur
29	Raghunathpur Sahi	Chandapur	
30	Radhamohanpur Sahi	Chandapur	
31	Masani Sahi	Chandapur	
32	Harachandi Sahi	Chandapur	
33	Madhuban Sahi	Chandapur	
34	Mangala Sahi	Chandapur	



35	Jemadeipur	Chandapur
36	Sastri Nagar II	Chandapur
37	Chandrama Patapur	Kandha Nayagarh
38	Haripur	Kandha Nayagarh
39	Nakhetra Pur	Kandha Nayagarh
40	Ichhapur Sahi	Kandha Nayagarh
41	Barapatana Sahi	Kandha Nayagarh
42	Padma Deipur Sahi	Kandha Nayagarh
43	Champagada I	Champagada
44	Champagada II	Champagada
45	Chmpagada Adivasi Sahi	Champagada
46	Srikrushnapur	Champagada
47	Benta I	Champagada
48	Benta II	Champagada
49	Katak Sahar	Champagada
50	Jiripada	Patia
51	Kadama Jhola	Patia
52	Girinda	Patia
53	Kendua Goda Sahi	Patia
54	Patia I	Patia
55	Patia II	Patia
56	Kantasiri	Patia
57	Kusupalla	Patia
58	Gachhaptra	Patia
59	Girinda II	Patia
60	Raipada I	Raipada
61	Raipada II	Raipada
62	Arjunapur	Raipada
63	Barapalli	Raipada
64	Kiapalla	Raipada

65	Balarampur	Raipada	
66	Ranigadia	Raipada	
67	Dantipada Sahi	Raipada	
68	Jamuganda	Bandhamunda	
69	Vetabara	Bandhamunda	
70	Nelipada	Bandhamunda	
71	Lakhamunduli	Bandhamunda	
72	Sankha Jodi	Bandhamunda	
73	Bandhamunda	Bandhamunda	
74	Sana Tulubi	Bandhamunda	
75	Ranla	Bandhamunda	
76	Belaragadi	Kajalaipali	Odagaon
77	Bhagabatprasad	Rohibank	
78	Bhobasar	Banthapur	
79	Budhabudhiani	Goudaput	
80	Chadheyapali	Godipalli	
81	Champapanderi	Goudaput	
82	Chemedi	Banthapur	
83	Dalakpali	Goudaput	
84	Dhabalei	Banthapur	
85	Dhanurjayapur	Rohibank	
86	Duruda	Banthapur	
87	Durudurapali	Kajalaipali	
88	Gandhabaran	Barasahi	
89	Gochha	Kajalaipali	
90	Godipalli	Godipalli	
91	Gotirida	Goudaput	
92	Goudput	Goudaput	
93	Guanda	Goudaput	
94	Halandapali	Rohibank	

95	Handidihi	Kajalaipali
96	Jadupur	Goudaput
97	Jayamangalaprasad	Rohibank
98	Jayram	Goudaput
99	Kaithapali	Goudaput
100	Kajalaipallisasan	Kajalaipali
101	Kandhanuapali	Banthapur
102	Komand	Komanda
103	Kotarang	Kotarang
104	Kuradhighasa	Goudaput
105	Kurumundali	Barasahi
106	Madhuamaru	Banthapur
107	Maheswarapur	Rohibank
108	Makamaru	Kajalaipali
109	Mankadakhia	Banthapur
110	Masanijhola	Kajalaipali
111	Nabaratnapur	Komanda
112	Nahakata	Banthapur
113	Nalabhag	Banthapur
114	Nandigiri	Banthapur
115	Narasinghaprasad	Rohibank
116	Nepal	Banthapur
117	Nihalprasad	Banthapur
118	Notarpali	Komanda
119	Ostiamala	Banthapur
120	Panasakhal	Komanda
121	Panchupandab	Barasahi
122	Pathara	Komanda
123	Podasahi	Banthapur
124	Punipada	Kajalaipali

125	Rohibank	Rohibank	
126	Saliajhari	Banthapur	
127	Sanakutuni	Kajalaipali	
128	Simili	Kajalaipali	
129	Singarpur	Barasahi	
130	Sudranuapali	Goudaput	
131	Tikarpali	Goudaput	
132	Tulabi	Banthapur	
133	Udaypur	Komanda	
134	Abhaypur	Paradhipi	Nuagaon
135	Bada Tamanadu	Kaptapalli	
136	Badadurupa	Kaptapalli	
137	Badhulipur	Beruhanbari	
138	Badibari	Jakeda	
139	Balanda	Paradhipi	
140	Bandhabhuin	Beruhanbari	
141	Beladwar	Beruhanbari	
142	Beruanbari	Beruhanbari	
143	Betanati	Kaptapalli	
144	Bhuinragadi	Maichheli	
145	Chadakamara	Jakeda	
146	Chhanabania	Jakeda	
147	Damatalau	Jakeda	
148	Durungi	Jakeda	
149	Ghudukabari	Kaptapalli	
150	Gohirabadu	Maichheli	
151	Gundurasahi	Jakeda	
152	Jadupali	Beruhanbari	
153	Jakada	Jakeda	
154	Kaliamba	Jakeda	

155	kandhakhalamada	Jakeda	
156	Kanigiri	Maichheli	
157	Kapagadu	Maichheli	
158	Kaptapalli	Kaptapalli	
159	Karadapali	Paradhipi	
160	Kasikiari	Paradhipi	
161	Kepti	Beruhanbari	
162	Koragadu	Kaptapalli	
163	Kusakata	Maichheli	
164	Luni	Jakeda	
165	Maichheli	Maichheli	
166	Makarapali	Kaptapalli	
167	Maniakot	Kaptapalli	
168	Mantukhaman	Beruhanbari	
169	Masakabari	Paradhipi	
170	Odakapa	Beruhanbari	
171	Paradhipi	Paradhipi	
172	Phampuni	Kaptapalli	
173	Pobala	Kaptapalli	
174	Podasahi	Beruhanbari	
175	Pokasunga	Paradhipi	
176	Ragadisahi	Paradhipi	
177	Sampada	Maichheli	
178	Sima	Kaptapalli	
179	Similisahi	Jakeda	
180	Sri Krushnachandrapur	Maichheli	
181	Tabhapali	Maichheli	
182	Thuabari	Paradhipi	
183	Todigadia	Beruhanbari	
184		Jakeda	

185	Bhapur-I	Bhapur	Bhapur
186	Bhapur-II		
187	Bhapur-III		
188	Mandarbereni		
189	Nihalaprasad		
190	Elapada		
191	Mahulia (Mini)		
192	Jaharkote (Mini)		
193	Khairagadia (Mini)		
194	Manapur Bhapur(Mini)		
195	Tangisahi (Mini)		
196	Hadisahi (Bhapur) (Mini)		
197	Durgapur (Mini)		
200	Bhatasahi-I	Bhatasahi	Nayagarh
201	Bhatasahi-II	Bhatasahi	
202	Dianapada	Bhatasahi	
203	Biradi Sahi	Bhatasahi	
204	Mankapalli	Bhatasahi	
205	Barapalla	Bhatasahi	
206	Ananadapalli	Kendudhipi	
207	K khairapati	Kendudhipi	
208	Kendudhipi-I	Kendudhipi	
209	Kendudhipi-II	Kendudhipi	
210	AnanadapallI	Kendudhipi	
211	K.Kahirapati	Kendudhipi	
212	Kendudhipi-I	Kendudhipi	
213	Kendudhipi-II	Kendudhipi	
214	Khetribarapur	Muthagadia	
215	Muthagadia	Muthagadia	
216	Jaypur	Muthagadia	

217	Kalahandi	Muthagadia	
218	Muktapur	Muthagadia	

Table no-55: List of **Schools** exposed to Cyclone

Sl. No.	Name &Location Of The School	Gram Panchayat Name	Block Name
1	Gokulananda Jew Hs, Sidhamula	Sidhamula	Khandapada
2	Sidhamula Nodal Ups		
3	Ghodamaridwar Ps	Ghodamaridwar	
4	Akurabandha Ps	Balaramprasad	
5	K.G.M. Hs, Balaramprasad		
6	Narasingha Upmes, Akurabandha		
7	Krupasindhu Upmes	Benagadia	
8	Ghanasalia Ugmes	Ghanasalia	
9	Gunthuni Jbps	Gunthuni	
10	Nilakantheswar Hs		
11	Raghunathpur (B) Ps		
12	Giridipalli Pups	Kiajhara	
13	Gochhabari Pups		
14	Kiajhara Ugmes		
15	Mangarajpur Pups		
16	Jakela Ps	Kumbharapada	
17	Kumbharapada Hs		
18	Ramachandra Upmes, Kumbharapad		
19	Bhagaban Govt. Mes	Kantilo	
20	Kantilo Girls Ps		
21	Bhobasar Pps	Banthapur	Odagaon
22	Chemedi Pups		
23	Budha Budhiani Ps		
24	Duruda Pps		

25	Ostia Ashram School	
26	Saliajhari Pps	
27	Kurumundali Pups	Barasahi
28	Singarapur Ps	
29	Kotaranga Ps	Kotaranga
30	Kuradhighasha Pps	Goudaput
31	Gaudaput Centre Ps	
32	J.R. Hs, Gaudaput	
33	Tikarapalli Pps	
34	Govt Ughs Guanda	
35	Jadupur Nups	
36	Kaithapalli Ps	
37	Sanakutuni Ps	Kajalaipalli
38	Gochha Ps	
39	S.L. Bidyapitha, Kajalaipalli	
40	Komanda (B) Pups	Komanda
41	Komanda Hs	
42	Komanda Nodal Ups	
43	Komanda Harijansahi Pps	
44	Makarapada Pps	
45	Pathara Pps	
46	Udayapur Pups	
47	Govt. Ughs, Rohibanka	Rohibanka
48	Bhagabatiprasad Pups	
49	Dhanurjayapur Pps	
50	Baghua Ps	
51	Maheswarapur Ps	
52	Laukhala Ps	
53	Godipalli Ps	Godiapalli
54	Gopinath Hs, Godipalli	



55	Kalakanhu Hs, Godipalli		
56	Phulachandi Bidyapitha, Patia	Patia	Ranapur
57	Patia Ugups		
58	Om Sai Bidya Mandir, Patia		
59	Kadamajhola Pps		
60	Kendua Ss		
61	Kusapalla Pps		
62	Paikasahi Ss		
63	Randa Pups		
64	Govt. Ug Hs, Arjunpur	Raipada	
65	Raipada Pups		
66	Balarampur Nps		
67	Kiapalla Pps		
68	Basanta M. Swasthya Nivas Ps	Chandapur	
69	Chandapur Ps		
70	Josoda Ups		
71	Ramachandi Hs,Chandpur		
72	Gopabandhu Nagar Pups		
73	Saraswati Sishu Mandir, Chandapur		
74	Sri Sathya Sai Vidya Mandir		
75	A.G. Mission English Med. Sch.		
76	Binapani Shishu Mandir, Chandapur		
77	Shree Maharsi Public School		
78	Saffron Public School, Chanapur		
79	Mohan Mahila Mahavidyalaya, Chandapur		
80	B.N. Dev Ups, Kandha Nayagarh	Kandha Nayagarh	
81	Kandha Nayagarh Ps		
82	R.D. Hs, Kandha Nayagarh		
83	Kalinga Bharati Vidya Niketan		
84	Vivekananda Sikshya Kendra		

85	Bent Pups	Champagada
86	Panchayat Hs, Champagada	
87	Champagada Ugmes	
88	Odisha State Brigade School, Champagarh	
89	Katakasahara Ps	
90	Srikrushnapur Pups	
91	Srikrushnapur Pps	
92	Brundabanbiharipur Ps	Kerandatangi
93	Ektala Ps	
94	Gaurachandrapur Ps	
95	Janata Ups, Kerandatangi	
96	Kerandatangi Ps	
97	B.K. Bidyapitha, Kerandatangi	
98	Maa Saraswati Sishu Bidya Mandir, K.Tangi	
99	Bandhapalla Pups	
100	Nuapada Ps	
101	Upendrapur Pps	Mayurjhalia
102	Borabarajhara Pps	
103	Mayurajhalia Hs	
104	Mayurajhalia Ups	
105	Mayurajhalia Ps	
106	Bokakhai Pups	Jhadapada
107	Jhadapada Nodal Ups	
108	N.K. Dev Bidyapitha, Jhadapada	
109	Barangagadia Ps	Baranggadia
110	B.B. Bidyapitha, Barangagadia	
111	Champapedi Pups	
112	Khandisi Nps	
113	Nakithana Pps	
114	Namagaria Pps	

115	Banigochha Hs	Banigochha	Dasapalla
116	Banigochha Ps		
117	Banigochha Upmes		
118	Burupalu As		
119	Nephari Ps		
120	Takuda Pps		
121	Bam Ughs	Chadeyapalli	
122	Chadeyapalli Ps		
123	Gochha Ps		
124	Hanumanta Ughs		
125	Sundarkumpa As		
126	Khalisahi (B) Ps	Ghugudipada	
127	Kalasakhaman Pups	Kalasakhaman	
128	Madhikumpa Pps		
129	Bani Ps	Banigochha	
130	Kankanamendhi Pups	Kujamendhi	
131	Kujamendhi Ashram School		
132	Sunapratima Hs, Kujamendhi		
133	Abhayapur Ps	Nuagaon	
134	Kutibari Ughs		
135	Nuagaon Ss		
136	Panchayat Upmes, Nuagaon		
137	Kainyadiha Pups	Pokharigochha	
138	Pokharigochha Pups		
139	Khalisahi (A) Ps	Tendabadi	
140	Kusumagadia Pps		
141	Poibadi Pups		
142	Sakeni Ugmes		
143	G.P. Hs, Tendabadi		
144	Tendabadi Nodal Ups		

147	Adakata Ps	Adakata	Gania
148	Padmanav Hs		
149	Pitabali Mes		
150	Dhuamada Pups		
151	Saraswati Sishu Vidya Mandir, Dhuamada		
152	Jagannathprasad Ps	Jagannath Prasad	
153	Jagannathprasad Pragana Ups		
154	Kenduabida Ugmes	Adakata	
155	Krishnapalli Ps		
156	Badasilinga As	Badasilinga	
157	Bankajhari Ps		
158	Dusing Ps		
159	Gochhabari Ugmes		
160	Sikharagochha Pps		
161	Bentapada Pps	Chhamundia	
162	Bethiasahi Pups		
163	Chhadamula Pups		
164	Gupteswar Bidyapitha		
165	K.B. Nodal Ups, Chhamundia		
166	Iswarapur Pups		
167	Kumbhirakhani Ps		
168	Mahanapada Nps		
169	Mahukana Ps		
170	Malisahi Ps		
171	Rajingi Ug Hs		
172	Raigadia Pps		
173	Dankarisahi Ugmes	Rasanga	
174	Kadua Hatiapalli Pups		
175	Malatiput Ugmes		
176	Dankarisahi (A) Ps		

177	B.B. Mes, Rasanga		
178	R.C.P.B. Bidyapitha, Rasanga		
179	Rasanga Ps		
180	Kaliamba Pps	Gumi	Nuagaon
181	Bhagabat Jew Nodal Ups	Beruanbari	
182	Bandhabhuin Ps	Bandhabhuin	
183	Bandhabhuin Upmes		
184	D.M. Nodal Ups, Beruanbari	Beruanbari	
185	Gp Vidyapitha, Beruanbari		
186	Totasahi Nps		
187	Todigadia Pups	Todigadia	
188	Similisahi Pups, Jakeda	Jakeda	
189	Jakeda Ashram School		
190	Kandhakhalamada Ps		
191	Mandadiha Ps		
192	Similisahi Pups, Durudura		
193	Jakeda G.P. Hs, Similisahi		
194	Badadurupa Pps	Kaptapalli	
195	Betanati Pups		
196	Makarapalli Ps		
197	Bhuinragadi Ps	Maichheli	
198	Gohirabadu As		
199	Kanigiri Pups		
200	Kapagadu Pps		
201	Maichheli Ps		
202	Kalyanidevi Ups, Maichheli		
203	Sampada Ugmes		
204	Chintamani Bidyapitha, Sampada		
205	Abhayapur Ps	Paradhipi	
206	Balanda Ugmes		

207	Karadapalli Pps		
208	Maskabari Ps		
209	Paradhipi Pups		
210	Ragadisahi Pps		
211	Thuabari Ps		
212	Odakapa Ps	Beruhanbari	
213	Krushnachandrapur Pps	Maichheli	
214	Bhapur Nodal Ups	Bhapur	Bhapur
215	B.D. Bidyapitha, Bhapur		
216	Saraswati Sishu Mandir, Bhapur		
217	Sri Aurobinda Purnanga Siksha Kendra		
218	Elapada Ugups		
219	Jaharakot Pps		
220	Khairagadia Pups		
221	Mahulua Ps		
222	Mandaraberani Pps		
223	Nihalaprasad Ps		
224	Barapalla Ps	Bhatasahi	Nayagarh
225	Jayakrushnapur Suliamauja Nps		
226	Bhatasahi Ugmes		
227	Biradisahi Ps		
228	Dianapada Pups		
229	Jayapur Govt. Hs	Muthagadia	
230	Jayapur Ugmes		
231	Kshetribarapur Pps		
232	Muktapur Ps		
233	Karadabani Ps		
234	Muthagadia Pups		
235	Subarnadeipur Pps		
236	Tulasipur Ps		

237	Rahasabihari Upmes		
238	D.J.S. Hs, Kendudhipi	Kendudhipi	
239	Kendudhipi Ugmes		
240	Kendudhipi Ps, Anandapalli		
241	Khairapati Ps		
242	Kestapada Khairapati Pups		

Table No. 56: **Roads** exposed to **Cyclone**(Storm Surge)

Sl. No.	Road exposed to cyclone (storm surge) (From -----To)	Road Type	Length in Km	Block Name
1	Nil			

Table No. 57: List of **Hospitals/ Health Centers** Exposed to Tsunami:

Sl. No.	Name & Location of the Hospital/ Health Center	Gram Panchayat Name	Block Name
1	The district is not exposed to Tsunami		

Table No. 58: List of **Schools/AWC** exposed to Tsunami:

Sl. No.	Name & Location of the School	Gram Panchayat Name	Block Name
1	The district is not exposed to Tsunami		

Table No. 59: **Roads** exposed to **Tsunami**

Sl. No.	Road exposed to Tsunami (From -----To)	Road Type	Length in Km	Block Name
1	The district is not exposed to Tsunami			

Table No. 60: List of **Hospitals/ Health Centers** Exposed to Flood:

Sl. No.	Name & Location of the Hospital/ Health Center	No. of Beds	Gram Panchayat Name	Block Name	Flood Causing Agent
1	PHC Rasanga	0	Rasanga	Gania	Mahanadi
2	PHC Chamundia	0	Chamundia		
3	CHC Gania	16	Gania		
4	PHC Kantilo	6	Kantilo	Khandapada	Mahanadi
5	CHC Nuagadiasahi	10	Nuagadiasahi		
6	PHC Padmabati	0	Padmabati	Bhampur	Mahanadi
7	PHC Baghuapali	0	Baghuapali		
8	CHC Badapandusar	6	Badapandusar	Nayagarh	
9	PHC Lathipada	0	Lathipada		
10	9				

Table No.61: List of **AWC** exposed to **Flood**:

Sl. No.	Name & Location of the AWC	Gram Panchayat Name	Block Name	Flood Causing Agent
1	Karabara-I	Karabara	Bhampur	Mahanadi & Kaligiri
2	Karabara-II	Karabara		Mahanadi & Kaligiri
3	Karabara-III	Karabara		Mahanadi & Kaligiri
4	Nandabara	Karabara		Mahanadi & Kaligiri
5	Manitri	Karabara		Mahanadi & Kaligiri
6	Gudupada	Karabara		Mahanadi & Kaligiri
7	Badabara	Karabara		Mahanadi & Kaligiri
8	Tangisahi	Karabara		Mahanadi & Kaligiri
9	Laxmiprasad	Dhanchangeda		Mahanadi & Kaligiri
10	Kaliapalli	Dhanchangeda		Mahanadi & Kaligiri
11	Dhipisahi	Dhanchangeda		Mahanadi & Kaligiri
12	Manipur	Fategarh		Mahanadi & Kaligiri
13	Manipur	Fategarh		Mahanadi & Kaligiri
14	Routpada	Belpada	Gania	Mahanadi



15	wallipur	Belpada		Mahanadi
16	Dasipur	Belpada		Mahanadi
17	Rasanga	Rasanga		Mahanadi
18	Kadua	Rasanga		Mahanadi
19	Chhamundia	Chhamundia		Mahanadi & Brutanga
20	Raigadia	Chhamundia		Mahanadi & Brutanga
21	Rajingi	Chhamundia		Mahanadi & Brutanga
22	Kumbhirakhani	Chhamundia		Mahanadi & Brutanga
23	Mohanapada	Chhamundia		Mahanadi & Brutanga
24	Iswqarpur	Chhamundia		Mahanadi & Brutanga
25	Haripur	Chhamundia		Mahanadi & Brutanga
26	chhadamula	Chhamundia		Mahanadi & Brutanga
27	Butuburei	Chhamundia		Mahanadi & Brutanga
28	Mahukana	Chhamundia		Mahanadi & Brutanga
29	Bodasa	Bodasa	Khandapada	Mahanadi
30	Golasahi-I	Bodasa		Mahanadi
31	Golasahi-II	Bodasa		Mahanadi
32	Gaudabodasa	Bodasa		Mahanadi
33	Pananuagaon	Bodasa		Mahanadi
34	Benagadia-i	Benagadia		Mahanadi
35	Benagadia-ii	Benagadia		Mahanadi
36	Tentuliapalli- i	Benagadia		Mahanadi
37	Tentuliapalli- ii	Benagadia		Mahanadi
38	Barakoli	Benagadia		Mahanadi
39	Madhabereni	Benagadia		Mahanadi
40	Kadua	Benagadia		Mahanadi
41	Pathardwar	Benagadia		Mahanadi
42	Gopinathpur	Benagadia		Mahanadi
43	Nilakanthaprasad	Benagadia		Mahanadi
44	Muraripur	Benagadia		Mahanadi

45	Gunthuni-i	Gunthuni		Mahanadi
46	Gunthuni-ii	Gunthuni		Mahanadi
47	Chandiprasad	Gunthuni		Mahanadi
48	Anlamada	Gunthuni		Mahanadi
49	Raghunathpur	Gunthuni		Mahanadi
50	Salajharia	Salajharia		Dahuka & Kususmi
51	Sahaspur	Salajharia		Dahuka & Kususmi
52	Kunjabiharipur	Salajharia		Dahuka & Kususmi
53	Kantilo/ Fakira atibudhi Patana	Kantilo		Mahanadi
54	Surukabari	Gateri	Nuagaon	Dahuka
55	Dakadhola	Gateri		do
56	Sandhamara	Malisahi		Tinibanko River
57	Khanguri	Malisahi		do
58	Dhipamala	Malisahi		do
59	Gochabari	Malisahi		do
60	Dimiripadara	Singarapalli		Dahuka River
61	Kendubania	Jakeda		Karadapalli Nala
62	Chadakamara	Jakeda		do
63	Angisingi	Angisingi	Odagaon	Duanta
64	Arada	Arada		Kusumi
65	Asuradhipa	Asuradhipa		Duanta
66	Badagorada	Badagorada		Duanta
67	Chadheyapali	Chadheyapali		Duanta
68	Dhusuma	Dhusuma		Duanta
69	Dimisar	Dimisar		Duanta
70	Gandhabaran	Gandhabaran		Duanta
71	Hariharpur	Hariharpur		Duanta
72	Haripur	Haripur		Duanta
73	Kaibalpur	Kaibalpur		Kusumi

74	Karadaraghunathapur	Karadaraghunathapur		Duanta
75	Kotarang	Kotarang		Duanta
76	Kurudang	Kurudang		Duanta
77	Masabari	Masabari		Kusumi
78	Ostia	Ostia		Kusumi
79	Pancharidamanapur	Pancharidamanapur		Duanta
80	Pancharidapaikabad	Pancharidapaikabad		Duanta
81	Patelisahi	Patelisahi		Duanta
82	Petapali	Petapali		Kusumi
83	Rabara	Rabara		Kusumi
84	Sanagorada	Sanagorada		Duanta
85	Sikharpur	Sikharpur		Duanta
86	Adacher	Kalikaprasad	Nayagarh	Sulia
87	Badapada	Lakshmiprasad		Lunijhara
88	Badapandusar	Badapandusar		Kusumi
89	Balikudia	Gadadharprasad		Lunijhara
90	Baunsiapada	Baunsiapada		Kusumi
91	Champatipur	Champatipur		Kusumi
92	Chandibasta	Chandibasta		Sulia
93	Chinara	Kalikaprasad		Sulia
94	Deuliamrutmanohi	Gambharidihi		Duanta & Kusumi
95	Dimiripatana	Kridaspur		Baghamari
96	Gadadharprasad	Gadadharprasad		Dahuka
97	Gambharidihi	Gambharidihi		Duanta & Kusumi
98	Harekrushnapur	Badapandusar		Kusumi
99	Haripur	Gadadharprasad		Dahuka
100	Khamarsahi	Chandibasta		Sulia
101	Khedaberana	Natugaon		Kusumi
102	Kodiekahania	Kridaspur		Duanta
103	Krushnadeipur	Gambharidihi		Duanta & Kusumi

104	lathipada	Lathipada		Kusumi
105	Lausena	Jemadeipur		Sulia
106	Mrutyunjaypur	Badapandusar		Kusumi
107	Nandapur	Gambharidihi		Duanta & Kusumi
108	Nuagaon	Ikiri		Duanta
109	Patachandiprasad	Baunsiapada		Kusumi
110	Phasipada	Gambharidihi		Duanta & Kusumi
111	Sajanapada	Natugaon		Kusumi
112	Saluni	Natugaon		Kusumi
113	Sanapandusar	Badapandusar		Kusumi
114	Sarapada	Badapandusar		Kusumi
115	Sipahiasuradhipa	Kalikaprasad		Sulia
116	Sukalagadia	Gadadharprasad		Lunijhara
117	Sunanati	Badapandusar		Kusumi
118	Tipura	Ikiri		Duanta

**Table No-62: List of School exposed to flood**

Sl. No.	Name & Location of the School	Gram Panchayat Name	Block Name	Flood Causing Agent
1	Badabara Ps	Karabara	Bhapur	Mahanadi
2	Manitiri Pups			Mahanadi
3	Nandabara Nodal Ups			Mahanadi
4	Karabara Ps			Mahanadi
5	Kapilamartha Ups, Karabara			Mahanadi
6	S.C.S Bidyamandir, Karabara			Mahanadi
7	Panchayat Girls' H.S, Karabar			Mahanadi
8	Sri Aurobindo Purnaga Bidyamandir, Karabar			Mahanadi
9	Tikiripada Pups	Bhagabanpur		Mahanadi

10	Tikiripada Ugups			Mahanadi
11	Dadhibaman Dev Hs, T. Sasan			Mahanadi
12	Jasobantapur Ps	Sasan		Mahanadi
13	Gopinathdev Bidyapitha, Padmabati	Padmabati		Mahanadi
14	Natabar Girls' Hs			Mahanadi
15	B.T.M. Upmes			Mahanadi
16	Padmabati Nodal Ups			Mahanadi
17	Prahallad Junior Mahavidyalaya, Padmabati			Mahanadi
18	Hanumantaprasad Pups			Mahanadi
19	Jhagadapada Ps			Mahanadi
20	Chhelia Pups	Baunsabati		Mahanadi
21	Kendupalli Ps	Kendupalli		Mahanadi
22	Kendupalli Upmes			Mahanadi
23	Madhapur Hs	Patharchakda		Mahanadi
24	Madhapur Ps			Mahanadi
25	Madhapur Upmes			Mahanadi
26	Patharchakada Pups			Mahanadi
27	Bhogada Pups	Dhanchangeda		Mahanadi
28	Dhanachangada Hs			Mahanadi
29	Dhanachangada Ugmes			Mahanadi
30	Laxmiprasad Ps			Mahanadi
31	Fategarh Ps	Fategarh		Mahanadi
32	B.D. Ups, Fategarh			Mahanadi
33	Fategarh Hs			Mahanadi
34	Gada Bhitarsahi Pps			Mahanadi
35	Manipur Pups			Mahanadi
36	Parbatipur Ps			Mahanadi
37	Badasilinga As	Badasilinga	Gania	Mahanadi
38	Bankajhari Ps			Mahanadi

39	Damaghati Ps			Mahanadi
40	Dhipisahi Ps			Mahanadi
41	Duising Ps			Mahanadi
42	Gochhabari Ugmes			Mahanadi
43	Purunapani Pps			Mahanadi
44	Sikharagochha Pps			Mahanadi
45	Belapada Ps			Mahanadi
46	D.B.J. Hs, Belapadapatana			Mahanadi
47	Bijayanagar Ugmes			Mahanadi
48	Sri Aurobinda Pssp, Gania			Mahanadi
49	Belapada Govt. Mes			Mahanadi
50	Routapada Pups			Mahanadi
51	Wallipur Ps	Belapadapatana		Mahanadi
52	Badamula Ps			Mahanadi
53	Bentapada Pps			Mahanadi
54	Bethiasahi Pups			Mahanadi
55	Chhadamula Pups			Mahanadi
56	Gupteswar Bidyapitha			Mahanadi
57	Iswarapur Pups			Mahanadi
58	Kanipokhari Ps			Mahanadi
59	Kumbhirakhani Ps			Mahanadi
60	Mahanapada Nps			Mahanadi
61	Mahukana Ps			Mahanadi
62	Raigadia Pps			Mahanadi
63	Rajingi Ug Hs	Chhamundia		Mahanadi
64	K.B. Nodal Ups, Chhamundia			Mahanadi
65	Dasipur Ps			Mahanadi
66	Erundipathara Ps			Mahanadi
67	Gania Girls' Ps			Mahanadi
68	Kishore Chandra Bidyapitha	Gania		Mahanadi

69	Panchayat Girls' Hs, Gania			Mahanadi
70	Shree Shree Raghunath Jew Mahavidyalaya			Mahanadi
71	Saraswati Sishu Mandir, Gania			Mahanadi
72	Malisahi Ps			Mahanadi
73	Dr. Rcsist, Gania	Kishoreprasad		Mahanadi
74	Indipata Ps			Mahanadi
75	Kaliapada Ps			Mahanadi
76	Khalisara Pps			Mahanadi
77	Kishoreprasad Ps			Mahanadi
78	Gp Hs, Kishoreprasad			Mahanadi
79	Janata Mes, Kishoreprasad			Mahanadi
80	Pandarasingh Pups			Mahanadi
81	Patanda Ugmes			Mahanadi
82	Paturia Pups			Mahanadi
83	Basantpur Pps	Rasanga		Mahanadi
84	Dankarisahi Ugmes			Mahanadi
85	Kadua Hatiapalli Pups			Mahanadi
86	Kendupalli Ps			Mahanadi
87	Malatiput Ugmes			Mahanadi
88	Dankarisahi (A) Ps			Mahanadi
89	B.B. Mes, Rasanga			Mahanadi
90	R.C.P.B. Bidyapitha, Rasanga			Mahanadi
91	Rasanga Ps			Mahanadi
92	Raghunathpur (A) Pups	Gunthuni	Khandapada	Dahuka & Kusumi
93	Banshidhar Upmes			Dahuka & Kusumi
94	Gunthuni Jbps			Dahuka & Kusumi
95	Nilakantheswar Hs			Dahuka & Kusumi
96	Paikali Pps			Dahuka & Kusumi
97	Totasahi Pps			Dahuka & Kusumi

98	Raghunathpur (B) Ps			Dahuka & Kusumi
99	Kusumatara Nps			Dahuka & Kusumi
100	Govt. Ug Hs, Salajharia			Dahuka & Kusumi
101	Kaithapalli (A) Pups			Dahuka & Kusumi
102	Sahasapur Ps	Saljharia		Dahuka & Kusumi
103	Ramachandi Ps	Banamalipur		Dahuka & Kusumi
104	Jagannathprasad Hs			Dahuka & Kusumi
105	Labanyaprava Nodal Upmes			Dahuka & Kusumi
106	Saraswati Sishu Vidya Mandir, J.Prasad	Jagannathprasad		Dahuka & Kusumi
107	Khali Apsara Hs, Ranichheli			Dahuka & Kusumi
108	Ranichheli Ps			Dahuka & Kusumi
109	Kusumadevi Mes	Ranichheli		Dahuka & Kusumi
110	Bhagaban Govt. Mes			Kuanria
111	K. B. Girls Hs			Kuanria
112	Kantilo Boys Ps			Kuanria
113	Kantilo Girls Ps			Kuanria
114	Nilamadhaba Bidyapitha			Kuanria
115	Panusahupatana Upmes			Kuanria
116	Panusahupatana Ps			Kuanria
117	Radhanath Girls Ps			Kuanria
118	Neelamadhab Jr. Mahavidyalaya			Kuanria
119	Saraswati Sishu Mandir, Kantilo			Kuanria
120	Saraswati Sishu Bidya Mandir, Kantilo	Kantilo		Kuanria
121	B.K Bidyapitha, Badabanpur			Mahanadi & Kusumi
122	Ghanasalia Ugmes			Mahanadi & Kusumi
123	Banapur Ugmes	Badabanpur		Mahanadi & Kusumi
124	Ghodamaridwar Ps			Mahanadi
125	Gokulananda Jew Hs, Sidhamula	Sidhamula		Mahanadi



126	Sidhamula Nodal Ups			Mahanadi
127	Bivekananda Public School, Sidhamula			Mahanadi
128	Bodasa Ugmes			Mahanadi
129	Balunkeswardev Bidyapitha	Bodasa		Mahanadi
130	Kadua Ps			Mahanadi
131	Saraswati Shishu Mandir , Kadua			Mahanadi
132	Muraripur Ps			Mahanadi
133	Patharadwar Pups			Mahanadi
134	Tentuliapalli Pups	Benagadia		Mahanadi
135	Bapujee Vidyapitha,Dholamara			Mahanadi
136	Dholamara Ps			Mahanadi
137	Dholamara Upmes			Mahanadi
138	Bivekananda Sikshya Kendra, Dholamara	R. Dholamara		Mahanadi
139	Chaupalli Ps	Saradhapur		Mahanadi
140	Anchalika Hs, Kiajhara			Mahanadi
141	Kiajhara Ugmes			Mahanadi
142	Saraswati Sishu Mandir, Kiajhara			Mahanadi
143	Kiajharapatana Pps			Mahanadi
144	Mangarajpur Pups	Kiajhara		Mahanadi
145	Fashipada Pups		Nayagarh	Duanta & Kusumi
146	Gambharidihi Ps			Duanta & Kusumi
147	Gambharidihi Hs			Duanta & Kusumi
148	Nandapur Ps	Gambharidihi		Duanta & Kusumi
149	Bhutadihi Ps			Kusumi
150	Maa Bauti (Me) Ups, Bhutadihi			Kusumi
151	Lathipada Nodal Ups			Kusumi
152	Lathipada Hs			Kusumi
153	Derasahi Pps	Lathipada		Kusumi

154	Jagatipatanasahi Pps			Kusumi
155	Tipura Pups			Duanta
156	Nuagaon Ps			Duanta
157	Juga Jyoti Upmes	Ikiri		Duanta
158	R.N. Nodal Ups, Badapandusar			Kusumi
159	Badapandusar Hs			Kusumi
160	Badapandusar Malisahi Pps			Kusumi
161	Pramila Panchu Public School			Kusumi
162	Harekrushnapur Nodal Ups			Kusumi
163	Swami Vivekananda Sk, H.K. Pur			Kusumi
164	Saraswati Svm, Hk Pur			Kusumi
165	Sanapandusar Pups			Kusumi
166	Sarapada Ps			Kusumi
167	Sunalati Pups	Badapandusar		Kusumi
168	Baunsiapada J.B. Ps			Kusumi
169	Bhikari Mes, Baunsiapada			Kusumi
170	Temple Sahi Ps, Baunsiapada			Kusumi
171	Abhiamanapur Ps			Kusumi
172	Balaramapur Ps			Kusumi
173	Govt. U.G.H.S, Jahnipada			Kusumi
174	Janata Bidyapitha, Baunsiapada			Kusumi
175	Girls' Hs, Baunsiapada			Kusumi
176	Patachandiprasad Pups	Baunsiapada		Kusumi
177	Sipahi Asuradhipa Ps			Sulia
178	Beguniapatana Ps	Khuntubandha		Sulia
179	Adachera Pups			Sulia
180	Chinera Pups	Kalikaprasad		Sulia
181	Balikudia Pups			Lunijhara
182	Haripur Ugmes	Gadadharprasad		Dahuka
183	Bodapada Ps	Laxmiprasad		Lunijhara

184	Kodiakahani P.S.	Kridasur		Duanta
185	Ankulpatana Ps			Lunijhara
186	Champatipur Nodal Ups			Kusumi
187	Sri Jagannath Hs			Kusumi
188	Laxmisaranpur Kadalibasta Pps			Kusumi
189	Sri Aurobindo Integral Education	Champatipur		Kusumi
190	Khedabarana Pups			Kusumi
191	Sajanapada Ps			Kusumi
192	K.N. Janata Hs, Sajanapada			Kusumi
193	Saluni Pups	Natugaon		Kusumi
194	Lausena Ps	Jemadeipur		Sulia
195	Chandibasta Nodal Ups			Sulia
196	Radhakanta Hs	Chandibasta		Sulia
197	Govt. Ughs, Khandugaon		Nuagaon	Dahuka & Baghapuri
198	Padmapur Pps			Dahuka & Baghapuri
199	Deuli Pups			Dahuka & Baghapuri
200	Malisahi Ps			Dahuka & Baghapuri
201	Gatikesh Hs, Malisahi			Dahuka & Baghapuri
202	Malisahi Ups			Dahuka & Baghapuri
203	Saraswati Bidyamandir, Malisahi			Dahuka & Baghapuri
204	Gatiswar Junior College	Malisahi		Dahuka & Baghapuri
205	Dhenkena Ugups			Dahuka
206	Raghunath Hs, Dhenkena			Dahuka
207	Golagola Pups	Dhekena		Dahuka

208	Golagola Uparsahi Pps			Dahuka
209	Hiradeipur Ps			Dahuka
210	Durudura Nodal Ups			Dahuka
211	Ektala Ps			Dahuka
212	Udayapur Pps, Durudura			Dahuka
213	Govt. Ug Hs, Udayapur	Durdura		Dahuka
214	Raipur Daliamada Pups			Dahuka
215	Totasahi Pps	Chahali		Dahuka
216	Bakalabandha Pps			Dahuka
217	Panchayat Hs, Bakalabandha			Dahuka
218	Anchalika Hs, Dimirijhari			Dahuka
219	Dimirijhari Pps			Dahuka
220	Brahmani Devi Mes, K. Bandha			Dahuka
221	Khuntubandha Ps	Badagotha		Dahuka
222	Mahipur Govt. Mes			Dahuka
223	Mahipur Govt. Hs			Dahuka
224	Patulisahi Pups			Dahuka
225	Saraswati Sishu Bidya Mandir	Mahipur		Dahuka
226	Paradhipi Pups	Paradhipi		Dahuka
227	Jagannathprasad Hs			Dahuka
228	Jagannathprasad Nodal Ups			Dahuka
229	S.R. Nodal Ups, Bantala	Singarpalli		Dahuka
230	Angisingi Ps		Odagaon	Duanta
231	Govt.B.A. Co. Op Nodal Ughs, Angisingi			Duanta
232	Dhusuma Ps	Angisingi		Duanta
233	Uchhab Nodal Ups, Arada			Kusumi
234	Petapalli Pps	Arada		Kusumi
235	K.L.N. Hs, Badagorada			Duanta
236	Badagorada Nps	Badagorada		Duanta

237	Patulisahi Pups			Duanta
238	Sanagorada Ps			Duanta
239	Biligorada Pps			Duanta
240	Binapani Sishu Mandir	Barasahi		Duanta
241	Dimisar Ps			Duanta
242	Dimisar Ups			Duanta
243	Mandiamala Ps			Duanta
244	Haripur Pups			Duanta
245	R.K. Hs, Haripur	Dimisar		Duanta
246	Kurudanga Ps	Godipada		Duanta
247	G. Ups, Chadeyapalli			Duanta
248	Satyabadi Hs, Chadeyapalli	Godipalli		Duanta
249	Asuradhipa Pups			Duanta
250	K. Hariharapur Ugups	Hariharapur		Duanta
251	Kotaranga Ps	Kotaranga		Duanta
252	Ostia Ps	Nandighara		Kusumi
253	A.C. Nodal Ups, P. Manpur			Duanta
254	Loka Bidyapitha, P. Manpur	P. Manpur		Duanta
255	Kaibalyapur Ps			Kusumi
256	Masabari Hs			Kusumi
257	Masabari Ugups			Kusumi
258	Gayatree Bidya Mandir, Masabar	Pantikhari		Kusumi
259	Rabara Ugups	Rabara		Kusumi
260	Banamali Ups, Sikharapur			Duanta
261	Sikharapur (A) Ps			Duanta
262	Sikharapur (B) Ps			Duanta
263	Dadhibaban Jew Hs, Sikharapur	Sikharapur		Duanta

Table No. 63: **Roads** exposed to **Flood**

Sl. No.	Road exposed to Flood (From -----To)	Road Type	Length in Km	Flood Causing Agent	Block Name
1	Fategarh to Manipur village	BT & CC	3.5	Kaligiri	Bhapur
2	Bhapur to Bijipur GP	BT & CC	3	Mahanadi	
3	Bijipur to Karabara GP vai Sasana GP	BT & CC	7	Mahanadi	
4	Sasana to Padmabati Bhapur	BT & CC	2.5	Mahanadi	
5	Kendupalli to Hanumantaprasad Village	CC	2	Mahanadi	
6	Patharchakada to Dhanachangada GP	BT & CC	4	Mahanadi	
7	Padmabati to Baunsabati GP	BT & CC	4	Mahanadi	
8	Khandapara to Gunthuni	Bitumen	9	Dahuka	Khandapada
9	Madhabereni to Benagadia	Bitumen	5		
10	Jagannath Prasad to Gunthuni via Kaduapda	Kutcha & Morum	4	Kusumi	
11	Tentuliapalli to Murapur	BT	1	Kuanria	
12	Muraripur to Pathardwar	BT	1/2	Kuanria	
13	Pathardwar to Play ground	BT	1/2	Kuanria	
14	Maraikana	CC	1	Kuanria	
15	Banpur to Keutasahi	CC	1	Mahanadi	
16	Kumundi to Ratanpur	CC	1/2	Mahanadi	
17	Ratanpur	Murom	1/2	Mahanadi	
18	Banamalipur main road	CC	1	Mahanadi	
19	Gunthuni to Analmada	BT	1 1/2	Lunijala	
20	Gunthuni village	CC	1 1/2	Dahuka	
21	Gunthuni to Chandiprasad	BT & CC	2	Dahuka	
22	Kiajhar to Kiajharpatana	Kutcha	1 1/2	Kuanria	
23	Giridipalli to Mangarajpur	Kutcha & CC	1	Kuanria	
24	Jakela to Singibadi	CC & BT	3	Kuanria	
25	Paika Dholamara village	Kutcha	1/2	Kuanria	

26	Kantilo village road	CC	1	Mahanadi	
27	Bodasa	BT & CC	2	Mahanadi	
28	Rasanga to Chhamundia	Pucca and Mourm	25	Mahanadi River	Gania
29	Banthapur to Goudaput	ODR	6	River Duanta	Odagaon
30	Goudaput to Nandighore	ODR	4	Duanta	
31	Hariharpur to Godipada	SH	12	Duanta	
32	P.Manpur to Hariharpur	ODR	8	Duanta	
33	Sikharpur to Golagaon	ODR	6	Duanta	
34	Masabari to Sakeri	ODR	5	River Kusumi	
35	Kaibalyapur to Saradhapur	ODR	12	Kusumi	
36	Odagaon to Baunsagadia	ODR	8	Kusumi	
37	Baunsagadia to Gunthasahi	ODR	2	Kusumi	
38	Champatipur	CC	2	Dahuka	Nayagarh
39	Kridaspur to Kantabani	BT	1	Dahuka	
40	Khedabaran to Saluni	CC	2	Kusumi	
41	Sanapandusar	BT	3	Kusumi	
42	Sarapada to NH	BT	1	Kusumi	
43	Baunsiapada to NH	CC	2	Kusumi	
44	D. Amrutamanohi to RD	2	2	Duanta	

Table No.64: List of **Hospitals/ Health Centers** Exposed to Land Slide:

Sl. No.	Name & Location of the Hospital/ Health Center	Land Slide Zone/ Area/ Location	Block Name
1	The district is not exposed to Landslide		

Table No. 65: List of **Schools/ AWC** Exposed to Land Slide:

Sl. No.	Name & Location of the School/ AWC building	Land Slide Zone/ Area/ Location	Block Name
1	The district is not exposed to Landslide		

Table No. 66: Hospitals adjacent to Major Industrial Establishment/ Chemical Storage Points.

Sl. No.	Name & Location of the Industry/ Factory/ Chemical Storage Points	Name and location of the Hospital/ Health Center	Gram Panchayat	Block
1	Nil			

Table No. 67: Schools and AWC adjacent of Major Industrial Establishments/ Chemical Storage Point

Sl. No.	Name & Location of the Industry/ Factory/ Chemical Storage Points	Name of School/ AWC.	Gram Panchayat	Block
1	Nil			



Table No. 68 List of Villages Vulnerable to Different Disasters

Sl. No.	Name of the Block/ ULB	Name of the GP	Name of the Village/ Ward	Total No. of HHs	Total Popula tion	Livest ock	Cyclo ne	Tsuna mi	Flood	If Yes at column ‘J’ then mention the Causing Factor	Land Slide	Light ning	Indus trial / Che mical Accid ents	If Yes at Colum n ‘P’ mentio n the Industr y name	Drin king Wat er Crisi s
1	Bhapur	Baghuapali	Ainsiakhola	60	251	NA	Yes	The distric t is not vulner able to Tsuna mi	No		The district is not vulner able to Land Slide	Yes	There is no major industry or chemical plants established in the district	No	
2	Bhapur	Ckakraadhar prasad	Anandapur	53	180	NA	Yes		No			Yes		Yes	
3	Bhapur	Nimani	Arakhapalli	165	758	NA	Yes		No			Yes		No	
4	Bhapur	Karabar	Badabar	80	363	NA	Yes		Yes	Mahanadi		Yes		No	
5	Bhapur	Nimani	Badabhuin	145	652	NA	Yes		No			Yes		No	
6	Bhapur	Badasahara	Badasahara	356	1679	NA	Yes		No			Yes		No	
7	Bhapur	Rakama	Badilo	195	688	NA	Yes		No			Yes		No	
8	Bhapur	Baghuapali	Baghuapalli	289	1211	NA	Yes		No			Yes		No	
9	Bhapur	Baigunia	Baigunia	1092	4389	NA	Yes		No			Yes		No	
10	Bhapur	Baghuapali	Baladianuag aon	380	1519	NA	Yes		No			Yes		No	
11	Bhapur	Badasahara	Baliapata	190	803	NA	Yes		No			Yes		No	
12	Bhapur	Baghuapali	Bandhadwar	173	683	NA	Yes		No			Yes		No	
13	Bhapur	Salapada	Barabati	291	1155	NA	Yes		No			Yes		No	
14	Bhapur	Bijipur	Barakahania	28	125	NA	Yes		No			Yes		No	
15	Bhapur	Kainfulia	Baraput	87	399	NA	Yes		No			Yes		No	
16	Bhapur	Baunsbati	Baunsbati	488	2088	NA	Yes		No			Yes		No	
17	Bhapur	Golapokhar i	Begunia	187	776	NA	Yes		No			Yes		No	
18	Bhapur	Bhagabanp	Betakholi	121	512	NA	Yes		No					Yes	No

[illegible]

39	Bhapur	Salapada	Gosinga	0	0	NA	Yes	No		Yes	No
40	Bhapur	Karabar	Gudupada	97	408	NA	Yes	Yes	Mahanadi	Yes	No
41	Bhapur	Kendupalli	Hanumanta prasad	156	640	NA	Yes	Yes	Mahanadi	Yes	No
42	Bhapur	Padmabati	Hatuary	734	3162	NA	Yes	Yes	Mahanadi	Yes	No
43	Bhapur	Bhapur	Jaharkote	77	367	NA	Yes	No		Yes	No
44	Bhapur	Baigunia	Jakalapalli	25	93	NA	Yes	No		Yes	No
45	Bhapur	Badasahara	Jamusahi	120	559	NA	Yes	No		Yes	No
46	Bhapur	Badasahara	Jamusahipat ana	115	611	NA	Yes	No		Yes	No
47	Bhapur	Sasan	Jasobantapur	170	796	NA	Yes	Yes	Mahanadi	Yes	No
48	Bhapur	Padmabati	Jhagadapada	277	1122	NA	Yes	Yes	Mahanadi	Yes	No
49	Bhapur	Bijipur	Jhatiapalli	46	216	NA	Yes	No		Yes	No
50	Bhapur	Kainfulia	Kainfulia	501	2119	NA	Yes	No		Yes	No
51	Bhapur	Baunsbati	Kainthapok hari	88	444	NA	Yes	No		Yes	No
52	Bhapur	Dhanachan gada	Kalatangi	273	1215	NA	Yes	No		Yes	No
53	Bhapur	Dhanachan gada	Kaliapalli	67	311	NA	Yes	Yes	Mahanadi	Yes	No
54	Bhapur	Nimani	Kalikaprased	163	725	NA	Yes	No		Yes	No
55	Bhapur	Baghuapali	Kanakutulik hesara	12	52	NA	Yes	No		Yes	No
56	Bhapur	Karabar	Karabar	761	3157	NA	Yes	Yes	Mahanadi	Yes	No
57	Bhapur	Golapokhari	Karadapalli	172	850	NA	Yes	No		Yes	No
58	Bhapur	Baghuapali	Kasia	0	0	NA	Yes	No		Yes	No
59	Bhapur	Salapada	Kendupalli	296	1342	NA	Yes	No		Yes	No

60	Bhapur	Kendupalli	Kendupalli	161	659	NA	Yes	Yes	Mahanadi	Yes	No
61	Bhapur	Baigunia	Kesarasingi	118	482	NA	Yes	No		Yes	No
62	Bhapur	Bhapur	Khairagadia	46	187	NA	Yes	No		Yes	No
63	Bhapur	Patharchak ada	Khajuria	0	0	NA	Yes	No		Yes	No
64	Bhapur	Bhagabanp ur	Khalipatana	60	259	NA	Yes	No		Yes	No
65	Bhapur	Dhanachan gada	Khaparmala	55	228	NA	Yes	No		Yes	Yes
66	Bhapur	Baigunia	Khuntupada	167	710	NA	Yes	No		Yes	No
67	Bhapur	Salapada	Kismatkend upalli	39	191	NA	Yes	No		Yes	No
68	Bhapur	Baigunia	Kunjabanap rasad	70	349	NA	Yes	No		Yes	No
69	Bhapur	Baigunia	Kunjabihari pursasan	70	308	NA	Yes	No		Yes	No
70	Bhapur	Dhanachan gada	Laxmiprasa d	180	772	NA	Yes	Yes	Mahanadi	Yes	Yes
71	Bhapur	Bhagabanp ur	Luniauti	112	465	NA	Yes	No		Yes	No
72	Bhapur	Patharchak ada	Madhapur	587	2806	NA	Yes	Yes	Mahanadi	Yes	Yes
73	Bhapur	Dhanachan gada	Mahulabere na	117	516	NA	Yes	No		Yes	No
74	Bhapur	Bhapur	Mahulia	125	380	NA	Yes	No		Yes	No
75	Bhapur	Bijipur	Malibereni	357	1812	NA	Yes	No		Yes	No
76	Bhapur	Bhapur	Mandarbere ni	103	371	NA	Yes	No		Yes	No
77	Bhapur	Salapada	Manibandha	64	297	NA	Yes	No		Yes	No
78	Bhapur	Fategarh	Manipur	396	1640	NA	Yes	Yes	Kaligiri	Yes	No
79	Bhapur	Karabar	Manitiri	202	869	NA	Yes	Yes	Mahanadi	Yes	No

80	Bhapur	Kendupalli	Marada	118	470	NA	Yes	No		Yes	No
81	Bhapur	Salapada	Maradabadi	217	838	NA	Yes	No		Yes	No
82	Bhapur	Golapokhar i	Marichia	79	300	NA	Yes	No		Yes	No
83	Bhapur	Salapada	Mituani	256	970	NA	Yes	No		Yes	No
84	Bhapur	Bhagabanp ur	Mundabatha lipahad	0	0	NA	Yes	No		Yes	No
85	Bhapur	Badasahara	Nakadein	128	614	NA	Yes	No		Yes	No
86	Bhapur	Karabar	Nandabar	273	1135	NA	Yes	Yes	Mahanadi	Yes	No
87	Bhapur	Bhapur	Nihalaprasa d	167	753	NA	Yes	No		Yes	No
88	Bhapur	Golapokhar i	Nilakanthap rasad	246	1031	NA	Yes	No		Yes	No
89	Bhapur	Nimani	Nimani	414	1833	NA	Yes	No		Yes	No
90	Bhapur	Badasahara	Nrusinghpra sad	8	35	NA	Yes	No		Yes	No
91	Bhapur	Salapada	Nuagaon	137	505	NA	Yes	No		Yes	No
92	Bhapur	Baigunia	Nuapalli	107	447	NA	Yes	yes	Mahanadi	Yes	No
93	Bhapur	Baghuapali	Olas	218	966	NA	Yes	No		Yes	No
94	Bhapur	Padmabati	Padmabati	9	30	NA	Yes	Yes	Mahanadi	Yes	No
95	Bhapur	Baghuapali	Paichhabasa ntapur	0	0	NA	Yes	No		Yes	No
96	Bhapur	Salapada	Panabarabat i	7	36	NA	Yes	No		Yes	No
97	Bhapur	Fategarh	Parbatipur	138	599	NA	Yes	Yes	Kaligiri	Yes	No
98	Bhapur	Baghuapali	Patanaband hadwar	108	412	NA	Yes	No		Yes	No
99	Bhapur	Golapokhar i	Pathapur	147	673	NA	Yes	No		Yes	No
100	Bhapur	Patharchak ada	Patharachak ada	364	1610	NA	Yes	Yes	Mahanadi	Yes	No

101	Bhapur	Baghuapali	Patharapunji	97	413	NA	Yes	No		Yes	No
102	Bhapur	Fategarh	Pithakhai	201	914	NA	Yes	No		Yes	No
103	Bhapur	Baunsbati	Podasahi	84	396	NA	Yes	No		Yes	No
104	Bhapur	Baghuapali	Purusottamp rasad	257	1021	NA	Yes	No		Yes	No
105	Bhapur	Rakama	Rakama	565	2287	NA	Yes	No		Yes	No
106	Bhapur	Badasahara	Ramapada	111	494	NA	Yes	No		Yes	No
107	Bhapur	Bhagabanp ur	Sadhumundi a	78	325	NA	Yes	No		Yes	No
108	Bhapur	Golapokhar i	Salabani	55	264	NA	Yes	No		Yes	No
109	Bhapur	Rakama	Salajharia	149	576	NA	Yes	No		Yes	No
110	Bhapur	Salapada	Salapada	185	775	NA	Yes	No		Yes	No
111	Bhapur	Badasahara	Sanasahara	133	571	NA	Yes	No		Yes	No
112	Bhapur	Sasan	Sasan	634	2921	NA	Yes	No		Yes	No
113	Bhapur	Baghuapali	Suamadhupa	86	389	NA	Yes	No		Yes	No
114	Bhapur	Bijipur	Sukapokhari	71	312	NA	Yes	No		Yes	No
115	Bhapur	Bijipur	Sunakhala	190	718	NA	Yes	No		Yes	No
116	Bhapur	Padmabati	Talararada	150	625	NA	Yes	No		Yes	No
117	Bhapur	Golapokhar i	Tarabalua	407	1843	NA	Yes	No		Yes	No
118	Bhapur	Bhagabanp ur	Tikiripada	103	444	NA	Yes	Yes	Mahanadi	Yes	No
119	Bhapur	Bhagabanp ur	Tulasipur	1	5	NA	Yes	No		Yes	No
120	Dasapalla	Nuagaon	Abhayapur	64	253	NA	Yes	No		Yes	Yes
121	Dasapalla	Nachhipur	Alapanga	7	20	NA	Yes	No		Yes	No
122	Dasapalla	Dihagaon	Ambaghati	0	0	NA	Yes	No		Yes	No
123	Dasapalla	Kujamendh i	Ambalimba	59	200	NA	Yes	No		Yes	No

124	Dasapalla	Kujamendh i	Andharbadi	7	41	NA	Yes	No		Yes	No
125	Dasapalla	Kujamendh i	Andharbadi khesara	0	0	NA	Yes	No		Yes	No
126	Dasapalla	Tumandi	AndharTaila	9	29	NA	Yes	No		Yes	Yes
127	Dasapalla	Nachhipur	ArakhaTaila	3	18	NA	Yes	No		Yes	No
128	Dasapalla	Chadeyapal li	Araniganda	33	145	NA	Yes	No		Yes	No
129	Dasapalla	Khamarasa hi	Arasahi	54	248	NA	Yes	No		Yes	No
130	Dasapalla	Banigochh a	Aruneswarp ahad	0	0	NA	Yes	No		Yes	No
131	Dasapalla	Takara	Asaniberana	35	100	NA	Yes	No		Yes	No
132	Dasapalla	Takara	Asarada	6	27	NA	Yes	No		Yes	No
133	Dasapalla	Kujamendh i	Baani	101	440	NA	Yes	No		Yes	No
134	Dasapalla	Sariganda	Badakameti	26	109	NA	Yes	No		Yes	Yes
135	Dasapalla	Tumandi	Badakuruba ri	47	151	NA	Yes	No		Yes	No
136	Dasapalla	Tendabadi	Badakuruda ngi	16	58	NA	Yes	No		Yes	No
137	Dasapalla	Nuagaon	Badasikharp anga	14	53	NA	Yes	No		Yes	No
138	Dasapalla	Pokharigoc hha	Badataila	0	0	NA	Yes	No		Yes	No
139	Dasapalla	Nuagaon	Badataila	19	87	NA	Yes	No		Yes	No
140	Dasapalla	Kujamendh i	Badirigochh a	8	34	NA	Yes	No		Yes	No
141	Dasapalla	Tumandi	Bagadeipah ad	0	0	NA	Yes	No		Yes	No
142	Dasapalla	Ghugudipa da	Bagadiha	2	6	NA	Yes	No		Yes	No

143	Dasapalla	Gholahandi	Baghuapasi	101	343	NA	Yes	No		Yes	No
144	Dasapalla	Duda	Baijhari	78	303	NA	Yes	No		Yes	No
145	Dasapalla	Chadeyapalli	Baliberana	56	209	NA	Yes	No		Yes	No
146	Dasapalla	Kalasakhamana	Balichatara	9	29	NA	Yes	No		Yes	Yes
147	Dasapalla	Ghugudipada	Balimada	11	40	NA	Yes	No		Yes	No
148	Dasapalla	Chadeyapalli	Bam	223	792	NA	Yes	No		Yes	No
149	Dasapalla	Kujamendhi	Bandhakhamana	40	169	NA	Yes	No		Yes	No
150	Dasapalla	Sariganda	Bandhugaon	151	600	NA	Yes	No		Yes	Yes
151	Dasapalla	Kulurukumpa	Banibiri	48	192	NA	Yes	No		Yes	No
152	Dasapalla	Banigochha	Banigochha	248	1021	NA	Yes	No		Yes	No
153	Dasapalla	Banigochha	Banigochha khesara No-2	88	456	NA	Yes	No		Yes	No
154	Dasapalla	Kujamendhi	Banikhesara	0	0	NA	Yes	No		Yes	No
155	Dasapalla	Banigochha	Bankamahul apahad	0	0	NA	Yes	No		Yes	No
156	Dasapalla	Takara	Bankataila	48	193	NA	Yes	No		Yes	Yes
157	Dasapalla	Similisahi	Baradiha	68	251	NA	Yes	No		Yes	No
158	Dasapalla	Gholahandi	Baranala	0	0	NA	Yes	No		Yes	No
159	Dasapalla	Tumandi	Baranalia	0	0	NA	Yes	No		Yes	No
160	Dasapalla	Kalasakhamana	Baranalia	0	0	NA	Yes	No		Yes	No
161	Dasapalla	Sariganda	Barapalli	35	143	NA	Yes	No		Yes	No



162	Dasapalla	Kujamendhi	Barasahi	34	140	NA	Yes	No		Yes	No
163	Dasapalla	Tendabadi	Barasahi	11	45	NA	Yes	No		Yes	Yes
164	Dasapalla	Tendabadi	Barihapita	21	102	NA	Yes	No		Yes	No
165	Dasapalla	Ghugudipada	Basantapur	120	485	NA	Yes	No		Yes	No
166	Dasapalla	Kulurukumpa	Basukipadar	0	0	NA	Yes	No		Yes	No
167	Dasapalla	Banigochha	Batagaon	34	105	NA	Yes	No		Yes	No
168	Dasapalla	Tendabadi	Bateni	40	185	NA	Yes	No		Yes	Yes
169	Dasapalla	Tendabadi	Baunsiapada	0	0	NA	Yes	No		Yes	No
170	Dasapalla	Pokharigochha	Beberi	22	122	NA	Yes	No		Yes	No
171	Dasapalla	Tumandi	Beherasahi	17	61	NA	Yes	No		Yes	No
172	Dasapalla	Bhogabadi	Beherasahi	23	91	NA	Yes	No		Yes	No
173	Dasapalla	Kulurukumpa	Bhagamunda	44	171	NA	Yes	No		Yes	Yes
174	Dasapalla	Duda	Bhaliapadar	39	169	NA	Yes	No		Yes	No
175	Dasapalla	Madhayakhanda	Bhalumunda	0	0	NA	Yes	No		Yes	No
176	Dasapalla	Chadeyapalli	Bhatagada	12	46	NA	Yes	No		Yes	No
177	Dasapalla	Banigochha	Bhendiapathar	0	0	NA	Yes	No		Yes	No
178	Dasapalla	Kulurukumpa	Bhimakanda	4	13	NA	Yes	No		Yes	No
179	Dasapalla	Bhogabadi	Bhogabadi	230	886	NA	Yes	No		Yes	No
180	Dasapalla	Khamarasa	Bhogara	168	667	NA	Yes	No		Yes	No
181	Dasapalla	Chadeyapal	Bhuruda	6	27	NA	Yes	No		Yes	No

		li											
182	Dasapalla	Kalasakha mana	Bhutapadar	8	38	NA	Yes	No			Yes		Yes
183		Banigochh a	Bidapaju	19	73	NA	Yes						
184	Dasapalla	Nachhipur	Bidapaju	16	75	NA	Yes	No			Yes		No
185	Dasapalla	Kulurukum pa	Bidapaju	32	115	NA	Yes	No			Yes		No
186		Kujamendh i	Bijataila	25	103	NA	Yes						
187	Dasapalla	Similisahi	Bijenagar	12	43	NA	Yes	No			Yes		No
188	Dasapalla	Banigochh a	Biradeipaha d	0	0	NA	Yes	No			Yes		No
189		Nuagaon	Birapaju	9	37	NA	Yes						
190	Dasapalla	Takara	Birigada	9	49	NA	Yes	No			Yes		No
191	Dasapalla	Tumandi	Boipaju	64	271	NA	Yes	No			Yes		No
192	Dasapalla	Kalasakha mana	Boitanga	0	0	NA	Yes	No			Yes		No
193		Banigochh a	Brahmanade ipahad	0	0	NA	Yes						
194	Dasapalla	Kulurukum pa	Brahmanade ipahad No-2	0	0	NA	Yes	No			Yes		No
195		Nachhipur	Bramhapur	15	65	NA	Yes						
196	Dasapalla	Dihagaon	Brundabanp ur	0	0	NA	Yes	No			Yes		No
197		Tumandi	Budhapadar	29	120	NA	Yes						
198	Dasapalla	Sariganda	Budhapadar	44	185	NA	Yes	No			Yes		No
199	Dasapalla	Chadeypal li	Budhasarath a	3	16	NA	Yes	No			Yes		No
200		Takara	Buguda	83	558	NA	Yes						
201	Dasapalla	Takara	Buguda	48	205	NA	Yes	No			Yes		No

			Colony										
202	Dasapalla	Bhogabadi	Bulunda	26	100	NA	Yes	No		Yes	No		
203	Dasapalla	Kalasakha mana	Burbiparbat	2	10	NA	Yes	No		Yes	No		
204	Dasapalla	Banigochh a	Burupal	211	782	NA	Yes	No		Yes	Yes		
205	Dasapalla	Takara	Burusahi	133	497	NA	Yes	No		Yes	No		
206	Dasapalla	Chadeyapal li	Chadeyapall i	155	624	NA	Yes	No		Yes	No		
207	Dasapalla	Nuagaon	Chakapaju	22	71	NA	Yes	No		Yes	Yes		
208	Dasapalla	Khamarasa hi	Chakradhar pur	77	288	NA	Yes	No		Yes	No		
209	Dasapalla	Ghugudipa da	Champadali	47	191	NA	Yes	No		Yes	No		
210	Dasapalla	Kujamendh i	Chancharap alli	35	134	NA	Yes	No		Yes	No		
211	Dasapalla	Kujamendh i	Chhitukuli	8	38	NA	Yes	No		Yes	No		
212	Dasapalla	Kujamendh i	Chhitukulini uagan	1	7	NA	Yes	No		Yes	No		
213	Dasapalla	Kalasakha mana	Dahangi	12	56	NA	Yes	No		Yes	No		
214	Dasapalla	Madhayakh anda	Dakabar	0	0	NA	Yes	No		Yes	No		
215	Dasapalla	Tendabadi	Dakapada	0	0	NA	Yes	No		Yes	No		
216	Dasapalla	Dihagaon	Dalakasahi	85	304	NA	Yes	No		Yes	No		
217	Dasapalla	Sariganda	Dalipadar	32	120	NA	Yes	No		Yes	No		
218	Dasapalla	Khamarasa hi	Damahandi	151	569	NA	Yes	No		Yes	No		
219	Dasapalla	Tumandi	Damigoda	0	0	NA	Yes	No		Yes	No		
220	Dasapalla	Khamarasa hi	Damodarpur	64	238	NA	Yes	No		Yes	No		

221	Dasapalla	Banigochha	Dangibadikhesara	0	0	NA	Yes	No		Yes	No
222	Dasapalla	Kujamendhi	Darsadhipada	59	248	NA	Yes	No		Yes	No
223	Dasapalla	Similisahi	Dedhasara	215	879	NA	Yes	No		Yes	No
224	Dasapalla	Nuagaon	Dhanapaju	0	0	NA	Yes	No		Yes	No
225	Dasapalla	Similisahi	Dhipisahi	90	342	NA	Yes	No		Yes	No
226	Dasapalla	Tendabadi	Dhulia bandha	0	0	NA	Yes	No		Yes	No
227	Dasapalla	Nuagaon	Dhundugadi	31	127	NA	Yes	No		Yes	No
228	Dasapalla	Dihagaon	Digiri	103	404	NA	Yes	No		Yes	No
229	Dasapalla	Dihagaon	Dihagaon	324	1206	NA	Yes	No		Yes	No
230	Dasapalla	Ghugudipada	Dimiria	11	48	NA	Yes	No		Yes	No
231	Dasapalla	Sariganda	Dimirikuti	20	80	NA	Yes	No		Yes	No
232	Dasapalla	Chadeyapalli	Dimiritadi	25	90	NA	Yes	No		Yes	No
233	Dasapalla	Dihagaon	Dindabhuin	260	1095	NA	Yes	No		Yes	No
234	Dasapalla	Nuagaon	Dolamundei	57	231	NA	Yes	No		Yes	Yes
235	Dasapalla	Duda	Duda	83	308	NA	Yes	No		Yes	No
236	Dasapalla	Banigochha	Dudakhesara	0	0	NA	Yes	No		Yes	No
237	Dasapalla	Kulurukumpa	Dudukipaju	49	200	NA	Yes	No		Yes	No
238	Dasapalla	Kalasakhamana	Dudurupada	2	4	NA	Yes	No		Yes	No
239	Dasapalla	Tendabadi	Dugudi	25	115	NA	Yes	No		Yes	Yes
240	Dasapalla	Kulurukumpa	Durgaprasad	89	339	NA	Yes	No		Yes	No

241	Dasapalla	Dihagaon	Dwargaon oraf Digdahan	301	1187	NA	Yes	No		Yes	No
242	Dasapalla	Banigochh a	Falapajunua gaon	4	16	NA	Yes	No		Yes	No
243	Dasapalla	Bhogabadi	Fulara	12	44	NA	Yes	No		Yes	No
244	Dasapalla	Tumandi	Gadagadi	4	24	NA	Yes	No		Yes	No
245	Dasapalla	Kujamendh i	Gadasarupa had	0	0	NA	Yes	No		Yes	No
246	Dasapalla	Tumandi	Gadiapacha	0	0	NA	Yes	No		Yes	No
247	Dasapalla	Duda	Gadiapada	93	351	NA	Yes	No		Yes	Yes
248	Dasapalla	Kujamendh i	Gadiapadak hesara	0	0	NA	Yes	No		Yes	No
249	Dasapalla	Kulurukum pa	Gambhariga nda	7	31	NA	Yes	No		Yes	No
250	Dasapalla	Kalasakha mana	Gandadeipa had	0	0	NA	Yes	No		Yes	No
251	Dasapalla	Tendabadi	Ganderi	7	38	NA	Yes	No		Yes	No
252	Dasapalla	Banigochh a	Gandharikh ola	6	22	NA	Yes	No		Yes	No
253	Dasapalla	Kalasakha mana	Ganikumpa Oraf Khairakalas a Khaman	70	283	NA	Yes	No		Yes	No
254	Dasapalla	Banigochh a	Garasa	25	108	NA	Yes	No		Yes	No
255	Dasapalla	Khamarasa hi	Gaudabaghu aberani	136	463	NA	Yes	No		Yes	No
256	Dasapalla	Dihagaon	Gaudapanka Isahi	168	646	NA	Yes	No		Yes	Yes
257	Dasapalla	Nuagaon	Genagenda	6	33	NA	Yes	No		Yes	Yes
258	Dasapalla	Kalasakha	Gendali	27	83	NA	Yes	No		Yes	Yes

		mana											
259	Dasapalla	Bhogabadi	Gerapaju	9	43	NA	Yes	No		Yes	No		
260	Dasapalla	Gholahandi	Gholahandi	371	1408	NA	Yes	No		Yes	No		
261	Dasapalla	Ghugudipada	Ghugudipada	73	313	NA	Yes	No		Yes	No		
262	Dasapalla	Nachhipur	Gobardhanpur	182	775	NA	Yes	No		Yes	No		
263	Dasapalla	Chadeyapalli	Gochha	86	351	NA	Yes	No		Yes	No		
264	Dasapalla	Duda	Gochhabari	32	106	NA	Yes	No		Yes	No		
265	Dasapalla	Nuagaon	Gochhabari	55	212	NA	Yes	No		Yes	No		
266	Dasapalla	Kalasakhamana	Godibania	10	28	NA	Yes	No		Yes	No		
267	Dasapalla	Similisahi	Godibida	193	786	NA	Yes	No		Yes	No		
268	Dasapalla	Ghugudipada	Gohiramada	70	295	NA	Yes	No		Yes	Yes		
269	Dasapalla	Khamarashi	Gohirapada	45	180	NA	Yes	No		Yes	No		
270	Dasapalla	Takara	Gopalpur	65	242	NA	Yes	No		Yes	Yes		
271	Dasapalla	Sariganda	Gopinathpur	0	0	NA	Yes	No		Yes	No		
272	Dasapalla	Sariganda	Gothasahi	12	47	NA	Yes	No		Yes	No		
273	Dasapalla	Gholahandi	Govindapurpatana	251	910	NA	Yes	No		Yes	No		
274	Dasapalla	Pokharigochha	Gramasri	40	174	NA	Yes	No		Yes	No		
275	Dasapalla	Banigochha	Gumurukhola	16	55	NA	Yes	No		Yes	No		
276	Dasapalla	Kujamendhi	Gunduribadi	54	178	NA	Yes	No		Yes	No		
277	Dasapalla	Kulurukupapa	Gunduribari	30	141	NA	Yes	No		Yes	No		

278	Dasapalla	Nuagaon	Gundurisahi	57	237	NA	Yes	No		Yes	Yes
279	Dasapalla	Kujamendhi	Gundurisahi	11	37	NA	Yes	No		Yes	No
280	Dasapalla	Kujamendhi	Gundurisahi Nuagan	1	4	NA	Yes	No		Yes	No
281	Dasapalla	Tendabadi	Gunthapaju	37	155	NA	Yes	No		Yes	No
282	Dasapalla	Kulurukumpa	Gura	115	443	NA	Yes	No		Yes	No
283	Dasapalla	Kulurukumpa	Gurakhesara	0	0	NA	Yes	No		Yes	No
284	Dasapalla	Gholahandi	Guriabari	46	168	NA	Yes	No		Yes	No
285	Dasapalla	Nachhipur	Guriabari	100	404	NA	Yes	No		Yes	No
286	Dasapalla	Kulurukumpa	Haladiapahad	2	12	NA	Yes	No		Yes	No
287	Dasapalla	Kalasakhamana	Hanadiha	51	176	NA	Yes	No		Yes	No
288	Dasapalla	Chadeyapalli	Hanumanta	163	610	NA	Yes	No		Yes	No
289	Dasapalla	Similisahi	Jagapur	162	686	NA	Yes	No		Yes	No
290	Dasapalla	Nachhipur	Jamusahi	44	166	NA	Yes	No		Yes	No
291	Dasapalla	Kulurukumpa	Jamusahi	52	196	NA	Yes	No		Yes	No
292	Dasapalla	Kulurukumpa	Janipadar	75	296	NA	Yes	No		Yes	Yes
293	Dasapalla	Ghugudipada	Janisahi	22	83	NA	Yes	No		Yes	No
294	Dasapalla	Dihagaon	Janisahi	222	810	NA	Yes	No		Yes	No
295	Dasapalla	Ghugudipada	Jhatikiberana	12	46	NA	Yes	No		Yes	No
296	Dasapalla	Takara	Jhintikabari	15	63	NA	Yes	No		Yes	No
297	Dasapalla	Nachhipur	Jhutamara	26	102	NA	Yes	No		Yes	No

298	Dasapalla	Gholahandi	Jilinda	75	272	NA	Yes	No		Yes	Yes
299	Dasapalla	Duda	Jirikibadi	58	210	NA	Yes	No		Yes	No
300	Dasapalla	Banigochha	Jirikibadikh esara	0	0	NA	Yes	No		Yes	No
301	Dasapalla	Chadeyapalli	Jogibandha	11	46	NA	Yes	No		Yes	No
302	Dasapalla	Nuagaon	Jorakani	6	32	NA	Yes	No		Yes	Yes
303	Dasapalla	Chadeyapalli	Julungi	6	20	NA	Yes	No		Yes	No
304	Dasapalla	Duda	Juraganda	79	301	NA	Yes	No		Yes	No
305	Dasapalla	Ghugudipada	Kachapali	58	230	NA	Yes	No		Yes	Yes
306	Dasapalla	Ghugudipada	Kadalibari	63	255	NA	Yes	No		Yes	Yes
307	Dasapalla	Dihagaon	Kadalichauka	5	23	NA	Yes	No		Yes	No
308	Dasapalla	Tumandi	Kaiandiha	16	59	NA	Yes	No		Yes	No
309	Dasapalla	Pokharigochha	Kaiandiha	182	781	NA	Yes	No		Yes	No
310	Dasapalla	Similisahi	Kaima	202	740	NA	Yes	No		Yes	No
311	Dasapalla	Kujamendhi	Kalakiari	14	46	NA	Yes	No		Yes	No
312	Dasapalla	Tendabadi	Kalamba	0	0	NA	Yes	No		Yes	No
313	Dasapalla	Pokharigochha	Kalanjari	0	0	NA	Yes	No		Yes	No
314	Dasapalla	Kalasakhamana	Kalasakhaman	140	549	NA	Yes	No		Yes	Yes
315	Dasapalla	Banigochha	Kamutipang a	20	84	NA	Yes	No		Yes	No
316	Dasapalla	Duda	Kanadi	53	193	NA	Yes	No		Yes	No
317	Dasapalla	Dihagaon	Kanakapur	0	0	NA	Yes	No		Yes	No



318	Dasapalla	Tumandi	Kanapaju	15	45	NA	Yes	No		Yes	No
319	Dasapalla	Kalasakha mana	Kanapaju	38	158	NA	Yes	No		Yes	No
320	Dasapalla	Bhogabadi	Kandha Bhogabadi	10	40	NA	Yes	No		Yes	No
321	Dasapalla	Kalasakha mana	Kanideipaha d	0	0	NA	Yes	No		Yes	No
322	Dasapalla	Kujamendh i	Kanimendhi pahad	0	0	NA	Yes	No		Yes	No
323	Dasapalla	Kalasakha mana	Kanipadar	49	178	NA	Yes	No		Yes	No
324	Dasapalla	Nuagaon	Kanipokhari	44	185	NA	Yes	No		Yes	No
325	Dasapalla	Kujamendh i	Kankalipaha d	4	13	NA	Yes	No		Yes	No
326	Dasapalla	Kujamendh i	Kankaname ndhi	105	403	NA	Yes	No		Yes	Yes
327	Dasapalla	Chadeyapal li	Kanthipadar	50	211	NA	Yes	No		Yes	No
328	Dasapalla	Kujamendh i	Kapugoda	16	65	NA	Yes	No		Yes	No
329	Dasapalla	Kujamendh i	Kapugodak hesara	0	0	NA	Yes	No		Yes	No
330	Dasapalla	Kujamendh i	Karadabani	0	0	NA	Yes	No		Yes	No
331	Dasapalla	Similisahi	karadamada	9	38	NA	Yes	No		Yes	No
332	Dasapalla	Similisahi	Karadapada	13	51	NA	Yes	No		Yes	No
333	Dasapalla	Pokharigoc hha	Karadibani	32	144	NA	Yes	No		Yes	No
334	Dasapalla	Kujamendh i	Karadigada	1	5	NA	Yes	No		Yes	Yes
335	Dasapalla	Duda	Kathapatani	23	80	NA	Yes	No		Yes	No
336	Dasapalla	Kalasakha	Kathapatani	0	0	NA	Yes	No		Yes	No

		mana	khesara										
337	Dasapalla	Khamarasa hi	Kauda	344	1256	NA	Yes	No		Yes	No		
338	Dasapalla	Chadeyapal li	Kerabadi	64	215	NA	Yes	No		Yes	No		
339	Dasapalla	Kulurukum pa	Keragadu	0	0	NA	Yes	No		Yes	No		
340	Dasapalla	Dihagaon	Khairapank alsahi	143	542	NA	Yes	No		Yes	No		
341	Dasapalla	Bhogabadi	Khajuribani a	4	15	NA	Yes	No		Yes	No		
342	Dasapalla	Ghugudipa da	Khajuridiha	41	169	NA	Yes	No		Yes	Yes		
343	Dasapalla	Chadeyapal li	Khajurigoch ha	12	42	NA	Yes	No		Yes	No		
344	Dasapalla	Ghugudipa da	Khajurimun dia	0	0	NA	Yes	No		Yes	No		
345	Dasapalla	Tendabadi	Khalamada	64	243	NA	Yes	No		Yes	No		
346	Dasapalla	Ghugudipa da	Khalighati	32	156	NA	Yes	No		Yes	No		
347	Dasapalla	Ghugudipa da	Khalisahi	45	173	NA	Yes	No		Yes	Yes		
348	Dasapalla	Tendabadi	Khalisahi	80	302	NA	Yes	No		Yes	Yes		
349	Dasapalla	Khamarasa hi	Khamarsahi	196	773	NA	Yes	No		Yes	No		
350	Dasapalla	Chadeyapal li	Kilapadar	39	145	NA	Yes	No		Yes	No		
351	Dasapalla	Dihagaon	Kisorapur	0	0	NA	Yes	No		Yes	No		
352	Dasapalla	Kulurukum pa	Krushnapras ad	29	110	NA	Yes	No		Yes	Yes		
353	Dasapalla	Chadeyapal li	Kudubadipa had	0	0	NA	Yes	No		Yes	No		

354	Dasapalla	Kujamendhi	Kujamendhi	100	562	NA	Yes	No		Yes	No
355	Dasapalla	Sariganda	Kukuprasad	39	132	NA	Yes	No		Yes	No
356	Dasapalla	Kujamendhi	Kukuti	0	0	NA	Yes	No		Yes	No
357	Dasapalla	Kulurukumpa	Kulurukumpa	258	977	NA	Yes	No		Yes	Yes
358	Dasapalla	Kujamendhi	Kumbhikela	41	188	NA	Yes	No		Yes	Yes
359	Dasapalla	Kujamendhi	Kuradhinisa	14	51	NA	Yes	No		Yes	No
360	Dasapalla	Duda	Kurudangi	68	242	NA	Yes	No		Yes	No
361	Dasapalla	Kujamendhi	Kurudangikhesara	0	0	NA	Yes	No		Yes	No
362	Dasapalla	Duda	Kurumi	33	128	NA	Yes	No		Yes	No
363	Dasapalla	Kalasakhamana	Kurumikhesara	0	0	NA	Yes	No		Yes	No
364	Dasapalla	Tendabadi	Kusumagadi	95	406	NA	Yes	No		Yes	Yes
365	Dasapalla	Tendabadi	Kusumakana	38	147	NA	Yes	No		Yes	No
366	Dasapalla	Banigochha	Kutibadi	18	64	NA	Yes	No		Yes	No
367	Dasapalla	Nuagaon	Kutibari	75	269	NA	Yes	No		Yes	No
368	Dasapalla	Sariganda	Kutubari	31	131	NA	Yes	No		Yes	No
369	Dasapalla	Nuagaon	Lingirisahi	20	59	NA	Yes	No		Yes	No
370	Dasapalla	Gholahandi	Madanapur	60	227	NA	Yes	No		Yes	No
371	Dasapalla	Kalasakhamana	Madekumpa	70	286	NA	Yes	No		Yes	Yes
372	Dasapalla	Dihagaon	Madhupur	126	504	NA	Yes	No		Yes	Yes
373	Dasapalla	Madhayakhanda	Madhykhanda	1254	4811	NA	Yes	No		Yes	Yes

374	Dasapalla	Madhayakhanda	Mahantipalli	141	526	NA	Yes	No		Yes	No
375	Dasapalla	Gholahandi	Majhimundi	0	0	NA	Yes	No		Yes	No
376	Dasapalla	Ghugudipada	Makarprasad	159	598	NA	Yes	No		Yes	Yes
377	Dasapalla	Chadeyapalli	Maliksahi	37	125	NA	Yes	No		Yes	No
378	Dasapalla	Dihagaon	Mangalpur	46	167	NA	Yes	No		Yes	No
379	Dasapalla	Pokharigochha	maniapanga	0	0	NA	Yes	No		Yes	No
380	Dasapalla	Takara	Manjari	16	58	NA	Yes	No		Yes	No
381	Dasapalla	Kalasakhamana	Mankadapaju	11	33	NA	Yes	No		Yes	No
382	Dasapalla	Ghugudipada	Maradabadi	147	563	NA	Yes	No		Yes	Yes
383	Dasapalla	Tendabadi	Masabadi	53	224	NA	Yes	No		Yes	Yes
384	Dasapalla	Nuagaon	Minagadu	42	150	NA	Yes	No		Yes	Yes
385	Dasapalla	Duda	Mitugadu	16	63	NA	Yes	No		Yes	No
386	Dasapalla	Takara	Mitukuli	39	165	NA	Yes	No		Yes	Yes
387	Dasapalla	Kujamendhi	Mundala	42	166	NA	Yes	No		Yes	Yes
388	Dasapalla	Takara	Munduli	28	98	NA	Yes	No		Yes	Yes
389	Dasapalla	Takara	Mundulinuagaon	3	8	NA	Yes	No		Yes	No
390	Dasapalla	Nachhipur	Nachhipur	118	478	NA	Yes	No		Yes	No
391	Dasapalla	Kujamendhi	Naikgaon	22	96	NA	Yes	No		Yes	No
392	Dasapalla	Nuagaon	Nandapaju	0	0	NA	Yes	No		Yes	No
393	Dasapalla	Tendabadi	Nandini	18	86	NA	Yes	No		Yes	No
394	Dasapalla	Tumandi	Narajpada	120	489	NA	Yes	No		Yes	Yes

395	Dasapalla	Gholahandi	Nardigochha	20	63	NA	Yes	No		Yes	No
396	Dasapalla	Tendabadi	Nedipaju	6	25	NA	Yes	No		Yes	Yes
397	Dasapalla	Bhogabadi	Nedisahi	19	82	NA	Yes	No		Yes	No
398	Dasapalla	Ghugudipada	Nekaraganda	13	39	NA	Yes	No		Yes	No
399	Dasapalla	Gholahandi	Nendurijhari	23	84	NA	Yes	No		Yes	No
400	Dasapalla	Banigochha	Nephari	60	210	NA	Yes	No		Yes	No
401	Dasapalla	Bhogabadi	Nidhi Kiari	23	108	NA	Yes	No		Yes	No
402	Dasapalla	Sariganda	Nijandhrakot	42	164	NA	Yes	No		Yes	No
403	Dasapalla	Nachhipur	Nij-Gambaharikhola	52	198	NA	Yes	No		Yes	Yes
404	Dasapalla	Bhogabadi	Nijpipalpadar	44	260	NA	Yes	No		Yes	No
405	Dasapalla	Sariganda	Niliguda	199	771	NA	Yes	No		Yes	No
406	Dasapalla	Kalasakhamana	Nizkalamba	105	349	NA	Yes	No		Yes	No
407	Dasapalla	Ghugudipada	Nodhapanga	67	255	NA	Yes	No		Yes	No
408	Dasapalla	Nuagaon	Nuagaon	404	1754	NA	Yes	No		Yes	No
409	Dasapalla	Kalasakhamana	Nuasahi	155	527	NA	Yes	No		Yes	No
410	Dasapalla	Tendabadi	Nuasahi	40	138	NA	Yes	No		Yes	No
411	Dasapalla	Tendabadi	Nuasahi	60	239	NA	Yes	No		Yes	No
412	Dasapalla	Tumandi	Odabikiri	4	15	NA	Yes	No		Yes	No
413	Dasapalla	Chadeyapalli	Odabikiri	30	118	NA	Yes	No		Yes	No

414	Dasapalla	Kujamendhi	Odamba	22	101	NA	Yes	No		Yes	No
415	Dasapalla	Chadeyapalli	Osamaska	58	213	NA	Yes	No		Yes	No
416	Dasapalla	Chadeyapalli	Osamaskakhesara	8	26	NA	Yes	No		Yes	No
417	Dasapalla	Ghugudipada	Ostia	62	213	NA	Yes	No		Yes	No
418	Dasapalla	Kujamendhi	Padhanpada	50	209	NA	Yes	No		Yes	Yes
419	Dasapalla	Sariganda	Padiakutibari	0	0	NA	Yes	No		Yes	No
420	Dasapalla	Khamarasa	Paikbaghua	106	394	NA	Yes	No		Yes	No
421	Dasapalla	Sariganda	Paikodasar	9	37	NA	Yes	No		Yes	No
422	Dasapalla	Banigochha	Pajiguda	2	6	NA	Yes	No		Yes	No
423	Dasapalla	Takara	Panabari	21	90	NA	Yes	No		Yes	No
424	Dasapalla	Kalasakha	Panderi	26	78	NA	Yes	No		Yes	Yes
425	Dasapalla	Kalasakha	Panderimunda	4	19	NA	Yes	No		Yes	No
426	Dasapalla	Tendabadi	Pankalsahi	23	73	NA	Yes	No		Yes	No
427	Dasapalla	Kulurukumpa	Patharaganda	7	34	NA	Yes	No		Yes	No
428	Dasapalla	Sariganda	Patharpunja	86	344	NA	Yes	No		Yes	No
429	Dasapalla	Nachhipur	Pathuria	116	505	NA	Yes	No		Yes	No
430	Dasapalla	Takara	Pehelaju	13	50	NA	Yes	No		Yes	No
431	Dasapalla	Pokharigochha	Pehelaju	11	43	NA	Yes	No		Yes	No
432	Dasapalla	Kulurukumpa	Pemparada	39	141	NA	Yes	No		Yes	Yes

433	Dasapalla	Banigochha	Penagola	0	0	NA	Yes	No		Yes	No
434	Dasapalla	Chadeyapalli	Petagadupahad	0	0	NA	Yes	No		Yes	No
435	Dasapalla	Banigochha	Phalapaju	45	172	NA	Yes	No		Yes	Yes
436	Dasapalla	Pokharigochha	Pilipaju	43	208	NA	Yes	No		Yes	No
437	Dasapalla	Kalasakhamana	Podasahi	80	294	NA	Yes	No		Yes	Yes
438	Dasapalla	Kalasakhamana	Podasahikhesara	9	37	NA	Yes	No		Yes	No
439	Dasapalla	Tendabadi	Poibadi	315	1227	NA	Yes	No		Yes	Yes
440	Dasapalla	Pokharigochha	Pokhari Gochha	69	293	NA	Yes	No		Yes	No
441	Dasapalla	Chadeyapalli	Polara	24	110	NA	Yes	No		Yes	No
442	Dasapalla	Khamarasaahi	Purunadaspalla	346	1391	NA	Yes	No		Yes	No
443	Dasapalla	Banigochha	Purunapani	0	0	NA	Yes	No		Yes	No
444	Dasapalla	Tendabadi	Purunapoibadi	9	33	NA	Yes	No		Yes	No
445	Dasapalla	Kalasakhamana	Purungu	13	41	NA	Yes	No		Yes	Yes
446	Dasapalla	Chadeyapalli	Pusiganda	25	99	NA	Yes	No		Yes	No
447	Dasapalla	Bhogabadi	Putubari	71	255	NA	Yes	No		Yes	No
448	Dasapalla	Nuagaon	Putungi	7	30	NA	Yes	No		Yes	Yes
449	Dasapalla	Banigochha	Raguda	5	24	NA	Yes	No		Yes	No
450	Dasapalla	Ghugudipa	Raimada	73	268	NA	Yes	No		Yes	No

		da											
451	Dasapalla	Nachhipur	Raisar	16	76	NA	Yes	No		Yes	Yes		
452	Dasapalla	Sariganda	Rangamatia	144	531	NA	Yes	No		Yes	No		
453	Dasapalla	Duda	Ranijhari	40	175	NA	Yes	No		Yes	No		
454	Dasapalla	Takara	Rathipur	163	886	NA	Yes	No		Yes	Yes		
455	Dasapalla	Sariganda	Rayatiodasa ra	184	660	NA	Yes	No		Yes	No		
456	Dasapalla	Tumandi	Rindagadu	0	0	NA	Yes	No		Yes	No		
457	Dasapalla	Tumandi	Rugudimad akhesara	0	0	NA	Yes	No		Yes	No		
458	Dasapalla	Kulurukum pa	Rugumundi a	0	0	NA	Yes	No		Yes	No		
459	Dasapalla	Kujamendh i	Rupajhari	21	78	NA	Yes	No		Yes	No		
460	Dasapalla	Kujamendh i	Rupajharinu agan	11	50	NA	Yes	No		Yes	No		
461	Dasapalla	Kujamendh i	Sadapadar	5	29	NA	Yes	No		Yes	No		
462	Dasapalla	Chadeyapal li	Sahajipanga	2	5	NA	Yes	No		Yes	No		
463	Dasapalla	Tendabadi	Sakeni	153	560	NA	Yes	No		Yes	No		
464	Dasapalla	Kulurukum pa	Salabhanga	7	31	NA	Yes	No		Yes	No		
465	Dasapalla	Kujamendh i	Salamendhi	1	6	NA	Yes	No		Yes	No		
466	Dasapalla	Banigochh a	Salappahad	0	0	NA	Yes	No		Yes	No		
467	Dasapalla	Sariganda	Saliagochha	62	269	NA	Yes	No		Yes	No		
468	Dasapalla	Bhogabadi	Sanakameti	26	101	NA	Yes	No		Yes	No		
469	Dasapalla	Tumandi	Sanakurubar i	35	158	NA	Yes	No		Yes	Yes		



470	Dasapalla	Tendabadi	Sanakurudangi	47	180	NA	Yes	No		Yes	No
471	Dasapalla	Chadeyapalli	Sanasikharpanga	16	49	NA	Yes	No		Yes	No
472	Dasapalla	Ghugudipada	Saradhapur	91	338	NA	Yes	No		Yes	Yes
473	Dasapalla	Khamarasa hi	Sareni Ganda	44	171	NA	Yes	No		Yes	No
474	Dasapalla	Sariganda	Sariganda	190	748	NA	Yes	No		Yes	No
475	Dasapalla	Kujamendhi	Sarupada	6	26	NA	Yes	No		Yes	No
476	Dasapalla	Sariganda	Satajhari	51	180	NA	Yes	No		Yes	No
477	Dasapalla	Nuagaon	Sidingi	8	34	NA	Yes	No		Yes	Yes
478	Dasapalla	Ghugudipada	Siligadi	30	115	NA	Yes	No		Yes	No
479	Dasapalla	Banigochha	Simantapur	0	0	NA	Yes	No		Yes	No
480	Dasapalla	Similisahi	Similisahi	180	686	NA	Yes	No		Yes	No
481	Dasapalla	Sariganda	Singabhang a	15	70	NA	Yes	No		Yes	No
482	Dasapalla	Chadeyapalli	Sirikibadi	23	103	NA	Yes	No		Yes	No
483	Dasapalla	Nuagaon	Sirisabadi	17	73	NA	Yes	No		Yes	Yes
484	Dasapalla	Duda	Sirisira	39	171	NA	Yes	No		Yes	Yes
485	Dasapalla	Kalasakhamana	Sisiraghati	15	62	NA	Yes	No		Yes	No
486	Dasapalla	Nachhipur	Sriramchandrapur	238	937	NA	Yes	No		Yes	No
487	Dasapalla	Gholahandi	Suankhala	0	0	NA	Yes	No		Yes	No
488	Dasapalla	Khamarasa hi	Subalaya	248	980	NA	Yes	No		Yes	Yes
489	Dasapalla	Dihagaon	Subarnapur	0	0	NA	Yes	No		Yes	No

490	Dasapalla	Kalasakha mana	Sudmankad apaju	23	82	NA	Yes	No		Yes	No
491	Dasapalla	Bhogabadi	Suliapahad	50	211	NA	Yes	No		Yes	No
492	Dasapalla	Banigochh a	Suliapahad No-1	0	0	NA	Yes	No		Yes	No
493	Dasapalla	Banigochh a	Suliapahad No-2	1	4	NA	Yes	No		Yes	No
494	Dasapalla	Dihagaon	Sunagenja	20	67	NA	Yes	No		Yes	No
495	Dasapalla	Chadeyapal li	Sundarkum pa	126	555	NA	Yes	No		Yes	No
496	Dasapalla	Pokharigoc hha	Sundartaila	30	105	NA	Yes	No		Yes	No
497	Dasapalla	Takara	Tabada	11	47	NA	Yes	No		Yes	No
498	Dasapalla	Kujamendh i	Takalipahad	1	8	NA	Yes	No		Yes	No
499	Dasapalla	Takara	Takara	89	317	NA	Yes	No		Yes	No
500	Dasapalla	Banigochh a	Takuda	122	466	NA	Yes	No		Yes	No
501	Dasapalla	Banigochh a	Talabida	13	48	NA	Yes	No		Yes	No
502	Dasapalla	Kulurukum pa	Taladikiri	23	103	NA	Yes	No		Yes	No
503	Dasapalla	Kujamendh i	Talakhola	3	15	NA	Yes	No		Yes	No
504	Dasapalla	Bhogabadi	Talamada	12	54	NA	Yes	No		Yes	No
505	Dasapalla	Duda	Talapaju	12	53	NA	Yes	No		Yes	No
506	Dasapalla	Kujamendh i	Talapajupah ad	1	5	NA	Yes	No		Yes	Yes
507	Dasapalla	Nachhipur	Talasahi	28	109	NA	Yes	No		Yes	No
508	Dasapalla	Chadeyapal li	Tamundi	17	63	NA	Yes	No		Yes	No
509	Dasapalla	Kulurukum	Tanganadi	25	88	NA	Yes	No		Yes	No

		pa											
510	Dasapalla	Bhogabadi	Tangisahi	33	120	NA	Yes	No		Yes	No		
511	Dasapalla	Kalasakha mana	Tapida	12	46	NA	Yes	No		Yes	Yes		
512	Dasapalla	Gholahandi	Telara	96	346	NA	Yes	No		Yes	No		
513	Dasapalla	Tendabadi	Tendabadi	177	694	NA	Yes	No		Yes	Yes		
514	Dasapalla	Madhayakh anda	Tentuliapall i	65	277	NA	Yes	No		Yes	No		
515	Dasapalla	Tumandi	Tiapadar	9	43	NA	Yes	No		Yes	Yes		
516	Dasapalla	Takara	Tilabari	72	353	NA	Yes	No		Yes	Yes		
517	Dasapalla	Kujamendh i	Timajhola	4	15	NA	Yes	No		Yes	No		
518	Dasapalla	Tumandi	Tumandi	208	857	NA	Yes	No		Yes	No		
519	Dasapalla	Banigochh a	Tumudibida	9	38	NA	Yes	No		Yes	Yes		
520	Dasapalla	Pokharigoc hha	Ududa	40	175	NA	Yes	No		Yes	No		
521	Dasapalla	Pokharigoc hha	Uipada	3	12	NA	Yes	No		Yes	No		
522	Dasapalla	Kalasakha mana	Ulisahi	15	50	NA	Yes	No		Yes	No		
523	Dasapalla	Banigochh a	Uparabida	8	33	NA	Yes	No		Yes	No		
524	Dasapalla	Kulurukum pa	Uparadikiri	20	68	NA	Yes	No		Yes	No		
525	Gania	Adaketa	Adakata	157	609	NA	Yes	No		Yes	No		
526	Gania	Chhamundi a	Badamul	12	49	NA	Yes	Yes	Mahanadi	Yes	No		
527	Gania	Chhamundi a	Badamulpat na	35	164	NA	Yes	Yes	Mahanadi	Yes	No		
528	Gania	Badasilinga	Badasilinga	105	599	NA	Yes	Yes	Mahanadi	Yes	No		

529	Gania	Chhamundi a	Bahali	14	31	NA	Yes		Yes	Mahanadi		Yes	No
530	Gania	Badasilinga	Bankajhari	58	250	NA	Yes		Yes	Mahanadi		Yes	No
531	Gania	Karadapad a	Baranathmu ndia	0	0	NA	Yes		No			Yes	No
532	Gania	Chhamundi a	Barapalli	0	0	NA	Yes		Yes	Mahanadi		Yes	No
533	Gania	Badasilinga	Bedadi	11	37	NA	Yes		Yes	Mahanadi		Yes	No
534	Gania	Kishorepra sad	Belapada Bechhapari	0	0	NA	Yes		Yes	Mahanadi		Yes	No
535	Gania	Belapadapa tna	Belapadapat ana	407	1798	NA	Yes		Yes	Mahanadi		Yes	No
536	Gania	Chhamundi a	Bentapada	114	441	NA	Yes		Yes	Mahanadi		Yes	No
537	Gania	Chhamundi a	Bethiasahi	60	260	NA	Yes		Yes	Mahanadi		Yes	No
538	Gania	Chhamundi a	Bhagamund a	15	68	NA	Yes		Yes	Mahanadi		Yes	No
539	Gania	Belapadapa tna	Bijayanagar	310	1337	NA	Yes		Yes	Mahanadi		Yes	No
540	Gania	Resanga	Bindhyagiri	0	0	NA	Yes		Yes	Mahanadi		Yes	No
541	Gania	Badasilinga	Buriapaju	29	105	NA	Yes		Yes	Mahanadi		Yes	No
542	Gania	Chhamundi a	Chhadamul	221	799	NA	Yes		Yes	Mahanadi		Yes	No
543	Gania	Chhamundi a	Chhamundi a	278	1161	NA	Yes		Yes	Mahanadi		Yes	No
544	Gania	Badasilinga	Damaghati	13	52	NA	Yes		Yes	Mahanadi		Yes	No
545	Gania	Resanga	Dankarisahi	183	785	NA	Yes		Yes	Mahanadi		Yes	No
546	Gania	Belapadapa tna	Dasipur	39	189	NA	Yes		Yes	Mahanadi		Yes	No
547	Gania	Badasilinga	Dhipasahi	38	180	NA	Yes		Yes	Mahanadi		Yes	No
548	Gania	Chhamundi	Dhobabarei	45	188	NA	Yes		Yes	Mahanadi		Yes	No

		a												
549	Gania	Adaketa	Dhuamada	154	758	NA	Yes	No		Yes	No			
550	Gania	Badasilinga	Dhuapaju	33	111	NA	Yes	Yes	Mahanadi	Yes	No			
551	Gania	Chhamundi a	Diakana	0	0	NA	Yes	Yes	Mahanadi	Yes	No			
552	Gania	Badasilinga	Dimiripatia	4	24	NA	Yes	Yes	Mahanadi	Yes	No			
553	Gania	Badasilinga	Dusing	72	289	NA	Yes	Yes	Mahanadi	Yes	No			
554	Gania	Badasilinga	Endagadu	7	31	NA	Yes	Yes	Mahanadi	Yes	No			
555	Gania	Gania	Erandipatha r	83	312	NA	Yes	Yes	Mahanadi	Yes	Yes			
556	Gania	Badasilinga	Gahandi	4	11	NA	Yes	Yes	Mahanadi	Yes	No			
557	Gania	Gania	Gania	555	2213	NA	Yes	Yes	Mahanadi	Yes	Yes			
558	Gania	Badasilinga	Geragedi	15	81	NA	Yes	Yes	Mahanadi	Yes	No			
559	Gania	Badasilinga	Gochhabari	68	285	NA	Yes	Yes	Mahanadi	Yes	No			
560	Gania	Resanga	Gochhabari	121	503	NA	Yes	Yes	Mahanadi	Yes	No			
561	Gania	Kishorepra sad	Gokula	0	0	NA	Yes	Yes	Mahanadi	Yes	No			
562	Gania	Karadapad a	Gopalapur	29	130	NA	Yes	No		Yes	No			
563	Gania	Kishorepra sad	Gopalprasad	46	191	NA	Yes	Yes	Mahanadi	Yes	No			
564	Gania	Karadapad a	Gopiballavp ur	81	308	NA	Yes	No		Yes	No			
565	Gania	Karadapad a	Goudatuma ndi	105	379	NA	Yes	No		Yes	No			
566	Gania	Karadapad a	Gunduribadi	40	183	NA	Yes	No		Yes	No			
567	Gania	Chhamundi a	Haripura	135	554	NA	Yes	Yes	Mahanadi	Yes	No			
568	Gania	Kishorepra sad	Harirajpur oraf Langal	0	0	NA	Yes	Yes	Mahanadi	Yes	No			

			kanta											
569	Gania	Badasilinga	Idei	8	32	NA	Yes	Yes	Mahanadi	Yes	No			
570	Gania	Kishorepra sad	Indipata	197	729	NA	Yes	Yes	Mahanadi	Yes	No			
571	Gania	Chhamundi a	Iswarapur	129	579	NA	Yes	Yes	Mahanadi	Yes	No			
572	Gania	Adaketa	Jagannathpr asad	473	1941	NA	Yes	No		Yes	No			
573	Gania	Badasilinga	Jamujhola	2	9	NA	Yes	Yes	Mahanadi	Yes	No			
574	Gania	Badasilinga	Janakajhali	15	58	NA	Yes	Yes	Mahanadi	Yes	No			
575	Gania	Chhamundi a	Jasipur	11	50	NA	Yes	Yes	Mahanadi	Yes	No			
576	Gania	Resanga	Kadua	186	740	NA	Yes	Yes	Mahanadi	Yes	No			
577	Gania	Adaketa	Kakudikhol	48	169	NA	Yes	No		Yes	No			
578	Gania	Karadapad a	Kalasimili	77	303	NA	Yes	No		Yes	No			
579	Gania	Kishorepra sad	Kaliapada	186	753	NA	Yes	Yes	Mahanadi	Yes	No			
580	Gania	Badasilinga	Kanapaju	0	0	NA	Yes	Yes	Mahanadi	Yes	No			
581	Gania	Chhamundi a	Kandhazilin da	18	66	NA	Yes	Yes	Mahanadi	Yes	No			
582	Gania	Chhamundi a	Kanipokhari	26	117	NA	Yes	Yes	Mahanadi	Yes	No			
583	Gania	Belapadapa tna	Karadamun dia	0	0	NA	Yes	Yes	Mahanadi	Yes	No			
584	Gania	Karadapad a	Karadapada	113	457	NA	Yes	No		Yes	No			
585	Gania	Adaketa	Kenduabida	167	706	NA	Yes	No		Yes	No			
586	Gania	Badasilinga	Kendudhipa	2	4	NA	Yes	Yes	Mahanadi	Yes	No			
587	Gania	Kishorepra	Khalisara	113	478	NA	Yes	Yes	Mahanadi	Yes	No			

		sad					
588	Gania	Chhamundi a	Kimbhirakh ani	143	592	NA	Yes
589	Gania	Kishorepra sad	Kishorapras ad	542	2215	NA	Yes
590	Gania	Adaketa	Krushnapall i	82	285	NA	Yes
591	Gania	Badasilinga	Kuchumara	17	87	NA	Yes
592	Gania	Badasilinga	Kumuri	5	31	NA	Yes
593	Gania	Chhamundi a	Kuturi	24	102	NA	Yes
594	Gania	Badasilinga	Mahanadikh esra	0	0	NA	Yes
595	Gania	Chhamundi a	Mahanapad a	65	275	NA	Yes
596	Gania	Chhamundi a	Mahukana	80	335	NA	Yes
597	Gania	Badasilinga	Malasapada r	10	37	NA	Yes
598	Gania	Resanga	Malatiput	244	983	NA	Yes
599	Gania	Chhamundi a	Malisahi	45	190	NA	Yes
600	Gania	Resanga	Manibhadra	0	0	NA	Yes
601	Gania	Chhamundi a	Maskajholi	27	118	NA	Yes
602	Gania	Chhamundi a	Muduligadi a	27	91	NA	Yes
603	Gania	Badasilinga	Musugoda	7	30	NA	Yes
604	Gania	Karadapad a	Narayanpras ad	53	194	NA	Yes
605	Gania	Karadapad a	Nuagaon	83	359	NA	Yes

[illegible]

606	Gania	Karadapada	Nuapada	92	342	NA	Yes	No		Yes	No
607	Gania	Badasilinga	Osamaska	21	101	NA	Yes	Yes	Mahanadi	Yes	No
608	Gania	Resanga	Ostia	313	1313	NA	Yes	Yes	Mahanadi	Yes	No
609	Gania	Kishoreprasad	Pandrasingha	152	579	NA	Yes	Yes	Mahanadi	Yes	No
610	Gania	Kishoreprasad	Patanda	228	996	NA	Yes	Yes	Mahanadi	Yes	No
611	Gania	Resanga	Patikata	0	0	NA	Yes	Yes	Mahanadi	Yes	No
612	Gania	Kishoreprasad	Paturia	189	864	NA	Yes	Yes	Mahanadi	Yes	No
613	Gania	Kishoreprasad	Purnachandrapur	92	435	NA	Yes	Yes	Mahanadi	Yes	No
614	Gania	Badasilinga	Purunapani	22	100	NA	Yes	Yes	Mahanadi	Yes	No
615	Gania	Karadapada	Ragadisahi	51	211	NA	Yes	No		Yes	No
616	Gania	Chhamundi	Raigadia	64	250	NA	Yes	Yes	Mahanadi	Yes	No
617	Gania	Chhamundi	Rajingi	136	527	NA	Yes	Yes	Mahanadi	Yes	No
618	Gania	Chhamundi	Ranikhol	3	9	NA	Yes	Yes	Mahanadi	Yes	No
619	Gania	Resanga	Rasanga	247	988	NA	Yes	Yes	Mahanadi	Yes	No
620	Gania	Belapadapattana	Rautapada	139	580	NA	Yes	Yes	Mahanadi	Yes	No
621	Gania	Belapadapattana	Rautapadapattana	122	637	NA	Yes	Yes	Mahanadi	Yes	No
622	Gania	Badasilinga	Rekadi	15	63	NA	Yes	Yes	Mahanadi	Yes	No
623	Gania	Badasilinga	Sagadabhanga	10	42	NA	Yes	Yes	Mahanadi	Yes	No
624	Gania	Badasilinga	Sakatapalli	15	67	NA	Yes	Yes	Mahanadi	Yes	No
625	Gania	Badasilinga	Sakini	8	31	NA	Yes	Yes	Mahanadi	Yes	No



626	Gania	Badasilinga	Salapaganda	9	46	NA	Yes	Yes	Mahanadi	Yes	No
627	Gania	Badasilinga	Sanasilinga	1	5	NA	Yes	Yes	Mahanadi	Yes	No
628	Gania	Chhamundi a	Satakosia No-1	0	0	NA	Yes	Yes	Mahanadi	Yes	No
629	Gania	Chhamundi a	Satakosia No-2	0	0	NA	Yes	Yes	Mahanadi	Yes	No
630	Gania	Badasilinga	Senaperi	24	96	NA	Yes	Yes	Mahanadi	Yes	No
631	Gania	Badasilinga	Seranda	4	18	NA	Yes	Yes	Mahanadi	Yes	No
632	Gania	Badasilinga	Sikaragochh a	43	174	NA	Yes	Yes	Mahanadi	Yes	No
633	Gania	Belapadapa tna	Taila	27	123	NA	Yes	Yes	Mahanadi	Yes	No
634	Gania	Adaketa	Tamarjhula	21	107	NA	Yes	No		Yes	No
635	Gania	Badasilinga	Tolakpatia	16	61	NA	Yes	Yes	Mahanadi	Yes	No
636	Gania	Badasilinga	Tudungi	7	29	NA	Yes	Yes	Mahanadi	Yes	No
637	Gania	Karadapad a	Tumandi	37	134	NA	Yes	No		Yes	No
638	Gania	Belapadapa tna	Walipur	218	998	NA	Yes	Yes	Mahanadi	Yes	No
639	Khandapa da	Balabhadra prasad	Ambaatha	0	0	NA	Yes	No		Yes	No
640	Khandapa da	Guthuni	Anlamada	170	765	NA	Yes	Yes	Dahuka & Kusumi	Yes	No
641	Khandapa da	Kosaka	Anlapata	205	769	NA	Yes	No		Yes	No
642	Khandapa da	Bada Banapur	Badabanapu r	539	2400	NA	Yes	Yes	Mahanadi	Yes	No
643	Khandapa da	Rayatdhola mara	Badabhuin	192	634	NA	Yes	No		Yes	No

644	Khandapa da	Jogiapalli	x	20	76	NA	Yes		No			Yes		No
645	Khandapa da	Singhapada	Badajhada	13	45	NA	Yes		No			Yes		No
646	Khandapa da	Kiajhar	Badakhajuri a	11	45	NA	Yes		No			Yes		No
647	Khandapa da	Kosaka	Badapokhar ia	2	5	NA	Yes		No			Yes		No
648	Khandapa da	Banamalip ur	Bahada	388	1787	NA	Yes		No			Yes		No
649	Khandapa da	Balabhadra prasad	Balabhadrap rasad	149	590	NA	Yes		No			Yes		No
650	Khandapa da	Sidhamula	Balaramapr asad	384	1634	NA	Yes		No			Yes		No
651	Khandapa da	Jogiapalli	Balasapada	7	25	NA	Yes		No			Yes		No
652	Khandapa da	Banamalip ur	Banamalipu r	69	337	NA	Yes		No			Yes		No
653	Khandapa da	Banamalip ur	Banamalipu rpatana	471	2086	NA	Yes		No			Yes		No
654	Khandapa da	Bada Banapur	Banjhapalli	27	103	NA	Yes		No			Yes		No
655	Khandapa da	Bada Banapur	Bara Khola	0	0	NA	Yes		Yes	Mahanadi		Yes		No
656	Khandapa da	Jogiapalli	Barabankak hesera	4	18	NA	Yes		No			Yes		No
657	Khandapa da	Khalisahi	Baradabari	79	320	NA	Yes		Yes	Mahanadi		Yes		No

658	Khandapa da	Singhapada	Baraganda	19	68	NA	Yes	No		Yes	No
659	Khandapa da	Sidhamula	Baragudimu nidia	0	0	NA	Yes	No		Yes	No
660	Khandapa da	Benagadia	Barakoli	194	782	NA	Yes	No		Yes	No
661	Khandapa da	Rayatdhola mara	Barapalli	125	495	NA	Yes	No		Yes	No
662	Khandapa da	Sikharpur	Barapalli	212	1001	NA	Yes	No		Yes	No
663	Khandapa da	Sidhamula	Barapurikia	0	0	NA	Yes	No		Yes	No
664	Khandapa da	Banamalip ur	Basantapur	109	574	NA	Yes	No		Yes	No
665	Khandapa da	Khalisahi	Basudebapu r	116	566	NA	Yes	No		Yes	No
666	Khandapa da	Banamalip ur	Basudeipur	230	1016	NA	Yes	No		Yes	No
667	Khandapa da	Singhapada	Bedanki	101	384	NA	Yes	No		Yes	No
668	Khandapa da	Benagadia	Benagadia	311	1480	NA	Yes	No		Yes	No
669	Khandapa da	Kiajhar	Bhanlapalli	13	49	NA	Yes	No		Yes	No
670	Khandapa da	Bada Banapur	Bhramarbar aprasad	51	203	NA	Yes	No		Yes	No
671	Khandapa da	Kiajhar	Bhudangapa lli	23	97	NA	Yes	No		Yes	No

672	Khandapa da	Bodasa	Bodasa	421	1764	NA	Yes		Yes	Mahanadi		Yes		No
673	Khandapa da	Jogiapalli	Budhijharib ad	14	60	NA	Yes		No			Yes		No
674	Khandapa da	Singhapada	Budhijharis an	3	8	NA	Yes		No			Yes		No
675	Khandapa da	Bada Banapur	Chaitanapur	60	245	NA	Yes		No			Yes		No
676	Khandapa da	Mardarajap ur	Chaupalli	221	955	NA	Yes		No			Yes		No
677	Khandapa da	Bada Banapur	Chhotbanap ur	46	200	NA	Yes		No			Yes		No
678	Khandapa da	Jagannathp rasad	Darda	115	467	NA	Yes		No			Yes		No
679	Khandapa da	Singhapada	Dattapokhar i	73	314	NA	Yes		No			Yes		No
680	Khandapa da	Balabhadra prasad	Dukhapalli	158	615	NA	Yes		No			Yes		No
681	Khandapa da	Gadiasahi	Gadiasahi	135	541	NA	Yes		No			Yes		No
682	Khandapa da	Sikharpur	Gandasahi	24	118	NA	Yes		No			Yes		No
683	Khandapa da	Bada Banapur	Ghanasalia	277	1119	NA	Yes		Yes	Mahanadi		Yes		No
684	Khandapa da	Singhapada	Ghodamari Nuagaon	0	0	NA	Yes		No			Yes		No
685	Khandapa da	Sidhamula	Ghodamarid war	84	329	NA	Yes		Yes	Mahanadi		Yes		Yes

686	Khandapa da	Khalisahi	Giridharipur	0	0	NA	Yes	No		Yes	No
687	Khandapa da	Singhapada	Giridipalli	150	495	NA	Yes	No		Yes	No
688	Khandapa da	Kiajhar	Giridipalli	3	10	NA	Yes	No		Yes	No
689	Khandapa da	Mardarajap ur	Giridipatana	93	407	NA	Yes	No		Yes	No
690	Khandapa da	Kiajhar	Gochhabari	162	647	NA	Yes	No		Yes	No
691	Khandapa da	Ranichheli	Gohirapada	353	1425	NA	Yes	No		Yes	No
692	Khandapa da	Bodasa	Golasahi	331	1474	NA	Yes	No		Yes	No
693	Khandapa da	Ranipada	Gopalipada	101	428	NA	Yes	No		Yes	No
694	Khandapa da	Benagadia	Gopinathpur	121	525	NA	Yes	No		Yes	No
695	Khandapa da	Bodasa	Goudabodas a	147	668	NA	Yes	No		Yes	No
696	Khandapa da	Balabhadra prasad	Goudapatan a	90	384	NA	Yes	No		Yes	No
697	Khandapa da	Guthuni	Gunthuni No-1	801	3475	NA	Yes	Yes	Dahuka & Kusumi	Yes	No
698	Khandapa da	Jagannathp rasad	Gunthuni No-2	0	0	NA	Yes	No		Yes	No
699	Khandapa da	Kosaka	Guriabari	14	44	NA	Yes	No		Yes	No

700	Khandapa da	Mardarajap ur	Harichanda npur	113	514	NA	Yes	No		Yes	No
701	Khandapa da	Singhapada	Hariharapra sad	10	60	NA	Yes	No		Yes	No
702	Khandapa da	Jagannathp rasad	Hatakata	112	490	NA	Yes	No		Yes	No
703	Khandapa da	Sidhamula	Hatiapali	19	69	NA	Yes	No		Yes	No
704	Khandapa da	Khalisahi	Ichhapur	118	536	NA	Yes	No		Yes	No
705	Khandapa da	Benagadia	Ijotghodama ri	8	42	NA	Yes	No		Yes	No
706	Khandapa da	Sikharpur	Indigadia	4	22	NA	Yes	No		Yes	No
707	Khandapa da	Banamalip ur	Jadunathapu rsasan	43	195	NA	Yes	No		Yes	No
708	Khandapa da	Jagannathp rasad	Jaganathapr asad	328	1425	NA	Yes	Yes	Dahuka & Kusumi	Yes	No
709	Khandapa da	Banamalip ur	Jaganathapu r	150	659	NA	Yes	No		Yes	No
710	Khandapa da	Kumbarapa ra	Jakela	163	576	NA	Yes	Yes	Mahanadi	Yes	No
711	Khandapa da	Kiajhar	Jakelapalli	6	27	NA	Yes	No		Yes	No
712	Khandapa da	Banamalip ur	Jalahari	0	0	NA	Yes	No		Yes	No
713	Khandapa da	Jogiapalli	Jamusahi	20	95	NA	Yes	No		Yes	No

714	Khandapa da	Jogiapalli	Jogiapalli	352	1616	NA	Yes		No			Yes		No
715	Khandapa da	Benagadia	Kadua	234	1104	NA	Yes		Yes	Mahanadi		Yes		No
716	Khandapa da	Jagannathp rasad	Kaduapada - I	0	0	NA	Yes		No			Yes		No
717	Khandapa da	Jagannathp rasad	Kaduapada No-2	133	615	NA	Yes		No			Yes		No
718	Khandapa da	Jagannathp rasad	Kaduapadap atana	113	397	NA	Yes		No			Yes		No
719	Khandapa da	Salajharia	Kaithapalli	158	654	NA	Yes		No			Yes		No
720	Khandapa da	Ranichheli	Kalapangi	248	1127	NA	Yes		No			Yes		No
721	Khandapa da	Sidhamula	Kanasinga	140	589	NA	Yes		No			Yes		No
722	Khandapa da	Rayatdhola mara	Kandhamiri gi	121	544	NA	Yes		No			Yes		No
723	Khandapa da	Balabhadra prasad	Kandhapath arapali	43	154	NA	Yes		No			Yes		No
724	Khandapa da	Kantilo	Kantilo (CT)	2118	9181	NA	Yes		Yes	Kuanria		Yes		No
725	Khandapa da	Rayatdhola mara	Kendupalli	18	64	NA	Yes		No			Yes		No
726	Khandapa da	Kumbarapa ra	Khadagapra sada	26	96	NA	Yes		No			Yes		No
727	Khandapa da	Khalisahi	Khalisahi	783	3516	NA	Yes		No			Yes		No

728	Khandapa da	Singhapada	Khuntuband ha	100	391	NA	Yes	No		Yes	No
729	Khandapa da	Ranichheli	Khuntubati	41	173	NA	Yes	No		Yes	No
730	Khandapa da	Kiajhar	Kiajhara	238	961	NA	Yes	Yes	Mahanadi	Yes	No
731	Khandapa da	Kiajhar	Kiajharapat ana	102	449	NA	Yes	Yes	Mahanadi	Yes	No
732	Khandapa da	Singhapada	Kismatabara ganda	0	0	NA	Yes	No		Yes	No
733	Khandapa da	Khalisahi	Kismaticuha pur	64	266	NA	Yes	No		Yes	No
734	Khandapa da	Kiajhar	Koduapalli	57	205	NA	Yes	No		Yes	No
735	Khandapa da	Kosaka	Kosaka	154	501	NA	Yes	No		Yes	No
736	Khandapa da	Khalisahi	Kotapokhari	227	886	NA	Yes	No		Yes	No
737	Khandapa da	Rayatdhola mara	Krushna Chandrapur Patana	96	343	NA	Yes	No		Yes	No
738	Khandapa da	Kosaka	Krushnapall i	15	57	NA	Yes	No		Yes	No
739	Khandapa da	Jogiapalli	Krushnapras ad	50	221	NA	Yes	No		Yes	No
740	Khandapa da	Jagannathp rasad	Kuahara	164	651	NA	Yes	No		Yes	No
741	Khandapa da	Kumbarapa ra	Kumbharap ada	592	2186	NA	Yes	No		Yes	No



742	Khandapa da	Bada Banapur	Kumundi	51	225	NA	Yes		Yes	Mahanadi		Yes		No
743	Khandapa da	Singhapada	Kunjabehari prasad	73	320	NA	Yes		No			Yes		No
744	Khandapa da	Gadiasahi	Kunjabelli	63	299	NA	Yes		No			Yes		No
745	Khandapa da	Salajharia	Kunjabihari pur	112	523	NA	Yes		Yes	Dahuka & Kusumi		Yes		No
746	Khandapa da	Balabhadra prasad	Kusumada	21	70	NA	Yes		No			Yes		No
747	Khandapa da	Salajharia	Kusumitara	49	189	NA	Yes		Yes	Dahuka & Kusumi		Yes		No
748	Khandapa da	Rayatdhola mara	Kutukuni	55	254	NA	Yes		No			Yes		No
749	Khandapa da	Singhapada	Kutunisira	9	28	NA	Yes		No			Yes		No
750	Khandapa da	Jogiapalli	Laxmiprasa d	71	334	NA	Yes		No			Yes		No
751	Khandapa da	Kosaka	Luharakhani	23	83	NA	Yes		No			Yes		No
752	Khandapa da	Benagadia	Madhaberen i	117	618	NA	Yes		No			Yes		No
753	Khandapa da	Kosaka	Madhupur	119	446	NA	Yes		No			Yes		No
754	Khandapa da	Jagannathp rasad	Mahulapada	203	865	NA	Yes		No			Yes		No
755	Khandapa da	Rayatdhola mara	Mainsibindh a	161	565	NA	Yes		No			Yes		No

756	Khandapa da	Ranichheli	Mangalpur	0	0	NA	Yes		Yes	Dahuka & Kusumi		Yes		No
757	Khandapa da	Kiajhar	Mangarajpu r	132	508	NA	Yes		Yes	Mahanadi		Yes		No
758	Khandapa da	Banamalip ur	Manikapur	0	0	NA	Yes		No			Yes		No
759	Khandapa da	Kiajhar	Manikpur	13	58	NA	Yes		No			Yes		No
760	Khandapa da	Ranichheli	Mardarajapr asad	172	825	NA	Yes		No			Yes		No
761	Khandapa da	Mardarajap ur	Mardarajap ur	425	1710	NA	Yes		No			Yes		No
762	Khandapa da	Benagadia	Mareikana	6	18	NA	Yes		Yes	Mahanadi		Yes		No
763	Khandapa da	Benagadia	Muraripur	109	447	NA	Yes		Yes	Mahanadi		Yes		No
764	Khandapa da	Sidhamula	Nagajhara	31	133	NA	Yes		No			Yes		No
765	Khandapa da	Gadiahahi	Natabarapur sasan	283	1117	NA	Yes		No			Yes		No
766	Khandapa da	Bada Banapur	Nayana Sagar	0	0	NA	Yes		Yes	Mahanadi		Yes		No
767	Khandapa da	Banamalip ur	Nimapatana	164	747	NA	Yes		No			Yes		No
768	Khandapa da	Rayatdhola mara	Nrusinghapr asad	6	18	NA	Yes		No			Yes		No
769	Khandapa da	Bada Banapur	Nrusinghap urpatana	103	380	NA	Yes		Yes	Mahanadi		Yes		No

770	Khandapa da	Singhapada	Nuagaon	118	478	NA	Yes		No			Yes		No
771	Khandapa da	Ranichheli	Nuagohirap ada	0	0	NA	Yes		No			Yes		No
772	Khandapa da	Singhapada	Nuapalli	101	388	NA	Yes		No			Yes		No
773	Khandapa da	Balabhadra prasad	Nuapara	145	591	NA	Yes		No			Yes		No
774	Khandapa da	Banamalip ur	Ostia	0	0	NA	Yes		No			Yes		No
775	Khandapa da	Bodasa	Padia Bhanga	0	0	NA	Yes		No			Yes		No
776	Khandapa da	Rayatdhola mara	Paikdholam ara	135	457	NA	Yes		No			Yes		No
777	Khandapa da	Bodasa	Panauagao n	27	116	NA	Yes		No			Yes		No
778	Khandapa da	Kiajhar	Panasapadar	32	117	NA	Yes		No			Yes		No
779	Khandapa da	Balabhadra prasad	Pankalo	22	79	NA	Yes		No			Yes		No
780	Khandapa da	Bada Banapur	Pata Barakoli	0	0	NA	Yes		No			Yes		No
781	Khandapa da	Bada Banapur	Patakukuta	0	0	NA	Yes		Yes	Mahanadi		Yes		No
782	Khandapa da	Balabhadra prasad	Pathara	73	233	NA	Yes		No			Yes		No
783	Khandapa da	Benagadia	Patharadwar	290	1384	NA	Yes		Yes	Mahanadi		Yes		No

784	Khandapa da	Gadiasahi	Patharagand a	189	833	NA	Yes	No		Yes	No
785	Khandapa da	Banamalip ur	Pathuria	52	253	NA	Yes	Yes	Dahuka & Kusumi	Yes	No
786	Khandapa da	Bada Banapur	Pendaragadi a	0	0	NA	Yes	No		Yes	No
787	Khandapa da	Kiajhar	Petapalli	17	71	NA	Yes	No		Yes	No
788	Khandapa da	Gadiasahi	Pitamahula	31	108	NA	Yes	No		Yes	No
789	Khandapa da	Khalisahi	Puania	302	1359	NA	Yes	No		Yes	No
790	Khandapa da	Banamalip ur	Purusottamp ur	183	826	NA	Yes	No		Yes	No
791	Khandapa da	Jagannathp rasad	Putukasahi	0	0	NA	Yes	No		Yes	No
792	Khandapa da	Guthuni	Raghunatha pur	49	203	NA	Yes	Yes	Dahuka & Kusumi	Yes	No
793	Khandapa da	Kosaka	Raimba	22	90	NA	Yes	No		Yes	No
794	Khandapa da	Sidhamula	Rajakiari	0	0	NA	Yes	Yes	Mahanadi	Yes	No
795	Khandapa da	Gadiasahi	Rakesia	106	441	NA	Yes	No		Yes	No
796	Khandapa da	Singhapada	Ramachandi prasad	121	535	NA	Yes	No		Yes	No
797	Khandapa da	Banamalip ur	Ramachandr aprasad	17	70	NA	Yes	No		Yes	No

798	Khandapa da	Kosaka	Ramachandr apur	92	346	NA	Yes		No			Yes		No
799	Khandapa da	Banamalip ur	Ramachandr apur	57	241	NA	Yes		No			Yes		No
800	Khandapa da	Ranichheli	Ranichheli	612	2547	NA	Yes		Yes	Dahuka & Kusumi		Yes		No
801	Khandapa da	Ranipada	Ranipada	544	2366	NA	Yes		No			Yes		No
802	Khandapa da	Kosaka	Ratakhandi	20	64	NA	Yes		No			Yes		No
803	Khandapa da	Bada Banapur	Ratanapur	49	191	NA	Yes		Yes	Mahanadi		Yes		No
804	Khandapa da	Rayatdhola mara	Rayatidhola mara	447	1770	NA	Yes		Yes	Mahanadi		Yes		No
805	Khandapa da	Kosaka	Rogabad	25	91	NA	Yes		No			Yes		No
806	Khandapa da	Gadiasahi	Sadhuapalli	20	96	NA	Yes		No			Yes		No
807	Khandapa da	Salajharia	Sahaspur	46	196	NA	Yes		Yes	Dahuka & Kusumi		Yes		No
808	Khandapa da	Salajharia	Salajharia	24	102	NA	Yes		Yes	Dahuka & Kusumi		Yes		No
809	Khandapa da	Mardarajap ur	Salajharia	199	795	NA	Yes		No			Yes		No
810	Khandapa da	Singhapada	Sambarabin dha	79	335	NA	Yes		No			Yes		No

811	Khandapa da	Kiajhar	Sanakhajuri a	23	91	NA	Yes	No		Yes	No
812	Khandapa da	Kosaka	Sapua	21	84	NA	Yes	No		Yes	No
813	Khandapa da	Kosaka	Saradhapur	83	319	NA	Yes	Yes	Mahanadi	Yes	No
814	Khandapa da	Gadiasahi	Sarapokhari	0	0	NA	Yes	No		Yes	No
815	Khandapa da	Kiajhar	Satagochhia	105	379	NA	Yes	No		Yes	No
816	Khandapa da	Kiajhar	Serajanga	78	337	NA	Yes	No		Yes	No
817	Khandapa da	Singhapada	Seranda	20	76	NA	Yes	No		Yes	No
818	Khandapa da	Sidhamula	Sidhamala (Sidhamula)	671	3047	NA	Yes	Yes	Mahanadi	Yes	No
819	Khandapa da	Sikharapur	Sikharapur	513	2225	NA	Yes	No		Yes	No
820	Khandapa da	Khalisahi	Singhamund ia	23	108	NA	Yes	No		Yes	No
821	Khandapa da	Singhapada	Singhapada	316	1339	NA	Yes	No		Yes	No
822	Khandapa da	Kosaka	Singibari	213	774	NA	Yes	No		Yes	No
823	Khandapa da	Balabhadra prasad	Singipur	22	81	NA	Yes	No		Yes	No
824	Khandapa da	Kosaka	Solapokhari	33	134	NA	Yes	No		Yes	No

825	Khandapa da	Ranipada	Subalaya	25	82	NA	Yes		No			Yes		No
826	Khandapa da	Benagadia	Suliapahad	0	0	NA	Yes		No			Yes		No
827	Khandapa da	Kiajhar	Takeria	4	21	NA	Yes		No			Yes		No
828	Khandapa da	Jogiapalli	Tangisahinu agaon	7	24	NA	Yes		No			Yes		No
829	Khandapa da	Bada Banapur	Tankupada	0	0	NA	Yes		Yes	Mahanadi		Yes		No
830	Khandapa da	Benagadia	Tentuliapall i	472	2079	NA	Yes		Yes	Mahanadi		Yes		No
831	Khandapa da	Jogiapalli	Tentuliapall i	24	115	NA	Yes		No			Yes		No
832	Khandapa da	Singhapada	Tikiribari	18	63	NA	Yes		No			Yes		No
833	Khandapa da	Banamalip ur	Udayapur	53	286	NA	Yes		No			Yes		No
834	Khandapa da	Sikharpur	Ujulanga	63	316	NA	Yes		No			Yes		No
835	Nayagarh	Ikiri	Adabandh	64	220	NA	Yes		No			Yes		No
836	Nayagarh	Kalikapras ad	Adacher	205	801	NA	Yes		Yes	Sulia		Yes		No
837	Nayagarh	Kendudhipi	Anandapali	124	501	NA	Yes		No			Yes		No
838	Nayagarh	Sarankul	Arjunpur	0	0	NA	Yes		No			Yes		No
839	Nayagarh	Lakhmipra sad	Badapada	219	826	NA	Yes		Yes	Lunijhara		Yes		No
840	Nayagarh	Badapandu sar	Badapandus ar	957	3971	NA	Yes		Yes	Kusumi		Yes		No

841	Nayagarh	Biruda	Baghara	224	925	NA	Yes	No		Yes	No
842	Nayagarh	Gadadharprasad	Balikudia	235	995	NA	Yes	Yes	Lunijhara	Yes	No
843	Nayagarh	Muthagadia	Ballabhapur	31	138	NA	Yes	No		Yes	No
844	Nayagarh	Balugaon	Balugaon	726	3087	NA	Yes	No		Yes	No
845	Nayagarh	Sarankul	Banamalipur	60	255	NA	Yes	No		Yes	No
846	Nayagarh	Saradhapur	Barabanka	0	0	NA	Yes	No		Yes	No
847	Nayagarh	Chandibasta	Baradwar	149	657	NA	Yes	No		Yes	No
848	Nayagarh	Bhatasahi	Barapalla	120	522	NA	Yes	No		Yes	No
849	Nayagarh	Lakhmiprasad	Barapallisasan	163	741	NA	Yes	No		Yes	No
850	Nayagarh	Lakhmiprasad	Barbati	207	919	NA	Yes	No		Yes	No
851	Nayagarh	Notar	Baulasahi	345	1412	NA	Yes	No		Yes	No
852	Nayagarh	Baunsiapada	Baunsiapada	1080	4348	NA	Yes	Yes	Kusumi	Yes	No
853	Nayagarh	Lenkudipada	Belbani	100	500	NA	Yes	No		Yes	No
854	Nayagarh	Bhatasahi	Bhatasahi	439	1884	NA	Yes	No		Yes	No
855	Nayagarh	Sarankul	Bijipur	133	662	NA	Yes	No		Yes	No
856	Nayagarh	Kalikaprasad	Binjhagiri	62	219	NA	Yes	No		Yes	No
857	Nayagarh	Bhatasahi	Biradisahi	55	222	NA	Yes	No		Yes	No
858	Nayagarh	Biruda	Biruda	1059	4371	NA	Yes	No		Yes	No
859	Nayagarh	Ghadual	Braja Ballabhapur	47	247	NA	Yes	No		Yes	No
860	Nayagarh	Ghadual	Brundabanpur	165	688	NA	Yes	No		Yes	No



861	Nayagarh	Champatipur	Champatipur	971	4379	NA	Yes		Yes	Kusumi		Yes		No
862	Nayagarh	Chandibasta	Chandibasta	236	1098	NA	Yes		Yes	Sulia		Yes		No
863	Nayagarh	Gambharidhi	Chandrasekharpur	53	215	NA	Yes		No			Yes		No
864	Nayagarh	Kalikaprasad	Chinara	207	820	NA	Yes		Yes	Sulia		Yes		No
865	Nayagarh	Saradhapur	Damodarpur	26	116	NA	Yes		No			Yes		No
866	Nayagarh	Itamati	Dengeragodi	145	554	NA	Yes		No			Yes		No
867	Nayagarh	Gambharidhi	Deuliamrutmanohi	154	651	NA	Yes		Yes	Duanta & Kusumi		Yes		No
868	Nayagarh	Lenkudipada	Dhabalei	175	827	NA	Yes		No			Yes		No
869	Nayagarh	Lakhmiprasad	Dhamaneibrunbanpur	39	160	NA	Yes		No			Yes		No
870	Nayagarh	Bhatasahi	Dianpada	97	427	NA	Yes		No			Yes		No
871	Nayagarh	Kridaspur	Dimiripatan	191	773	NA	Yes		Yes	Baghamari		Yes		No
872	Nayagarh	Ghadual	Durgaprasad	268	1478	NA	Yes		No			Yes		No
873	Nayagarh	Kridaspur	Gabadiha	58	229	NA	Yes		No			Yes		No
874	Nayagarh	Gadadharprasad	Gadadharprasad	165	698	NA	Yes		Yes	Dahuka		Yes		No
875	Nayagarh	Gambharidhi	Gambharidhi	350	1564	NA	Yes		Yes	Duanta & Kusumi		Yes		No
876	Nayagarh	Kalikaprasad	Gamei	342	1406	NA	Yes		No			Yes		No
877	Nayagarh	Ghadual	Ghadual	405	1549	NA	Yes		No			Yes		No
878	Nayagarh	Balugaon	Ghantasahi	123	498	NA	Yes		No			Yes		No

879	Nayagarh	Gadadharprasad	Gobindpur	260	1182	NA	Yes	No		Yes	No
880	Nayagarh	Khuntubandha	Godi Alli	257	1044	NA	Yes	No		Yes	No
881	Nayagarh	Biruda	Godikhol	1	1	NA	Yes	No		Yes	No
882	Nayagarh	Sarankul	Gopalpur	82	343	NA	Yes	No		Yes	No
883	Nayagarh	Badapandusar	Harekrushnapur	430	1749	NA	Yes	Yes	Kusumi	Yes	No
884	Nayagarh	Nabaghanpur	Hariharpur	161	771	NA	Yes	No		Yes	No
885	Nayagarh	Gadadharprasad	Haripur	309	1353	NA	Yes	Yes	Dahuka	Yes	No
886	Nayagarh	Chandibasta	Hataduar	180	767	NA	Yes	No		Yes	No
887	Nayagarh	Nadiali	Hinjalagadi	194	689	NA	Yes	No		Yes	No
888	Nayagarh	Ikiri	Ikiri	332	1327	NA	Yes	No		Yes	No
889	Nayagarh	Itamati	Itamati (CT)	2212	10317	NA	Yes	No		Yes	No
890	Nayagarh	Lakhmiprasad	Jadupur	328	1317	NA	Yes	No		Yes	No
891	Nayagarh	Sarankul	Jaganathpur	19	74	NA	Yes	No		Yes	No
892	Nayagarh	Khuntubandha	Jamusahi	649	2783	NA	Yes	No		Yes	No
893	Nayagarh	Sarankul	Jamusahi	55	232	NA	Yes	No		Yes	No
894	Nayagarh	Kridaspur	Jautukapata	114	458	NA	Yes	No		Yes	No
895	Nayagarh	Balugaon	Jayamangalprasad	120	497	NA	Yes	No		Yes	No
896	Nayagarh	Muthagadi	Jayapur	182	820	NA	Yes	No		Yes	No
897	Nayagarh	Kridaspur	Jemadeipur	68	294	NA	Yes	No		Yes	No
898	Nayagarh	Jemadeipur	Jemadeipur	370	1638	NA	Yes	No		Yes	No

			patna				
899	Nayagarh	Biruda	Jharpada	15	75	NA	Yes
900	Nayagarh	Balugaon	Kadua	48	224	NA	Yes
901	Nayagarh	Muthagadi a	Kalahandi	110	495	NA	Yes
902	Nayagarh	Kalikapras ad	kalikaprasad	352	1419	NA	Yes
903	Nayagarh	Kridaspur	Kanchanabil i	176	724	NA	Yes
904	Nayagarh	Balugaon	Kantabania	275	1129	NA	Yes
905	Nayagarh	Bhatasahi	Karadabani	9	44	NA	Yes
906	Nayagarh	Sarankul	Kautara	53	193	NA	Yes
907	Nayagarh	Kendudhipi	Kendudhip	567	1910	NA	Yes
908	Nayagarh	Kalikapras ad	Kesarpur	164	640	NA	Yes
909	Nayagarh	Notar	Kestapada	113	405	NA	Yes
910	Nayagarh	Balugaon	Khadagapra sad	24	140	NA	Yes
911	Nayagarh	Kendudhipi	Khairapati	169	682	NA	Yes
912	Nayagarh	Ikiri	Khairpati	137	713	NA	Yes
913	Nayagarh	Chandibast a	Khamarsahi	158	680	NA	Yes
914	Nayagarh	Natugaon	Khedabera a	221	874	NA	Yes
915	Nayagarh	Balugaon	Khedapada	250	1152	NA	Yes
916	Nayagarh	Khuntuban dha	Khuntuband ha	522	2323	NA	Yes
917	Nayagarh	Kridaspur	Kodiekahan ia	225	849	NA	Yes
918	Nayagarh	Kridaspur	Kosaka	131	525	NA	Yes
919	Nayagarh	Kridaspur	Kridaspur	198	907	NA	Yes

No		Yes	No
No		Yes	No
No		Yes	No
No		Yes	No
No		Yes	No
No		Yes	No
No		Yes	No
No		Yes	No
No		Yes	No
No		Yes	No
No		Yes	No
No		Yes	No
No		Yes	No
No		Yes	No
No		Yes	No
Yes	Sulia	Yes	No
Yes	Kusumi	Yes	No
No		Yes	No
No		Yes	No
Yes	Duanta	Yes	No
No		Yes	No
No		Yes	No

920	Nayagarh	Gambharid ihi	Krushnadei pur	47	177	NA	Yes		Yes	Duanta & Kusumi		Yes		No
921	Nayagarh	Lathipada	Krushnapras ad	281	1233	NA	Yes		No			Yes		No
922	Nayagarh	Muthagadi a	Kshetribarp ur	75	324	NA	Yes		No			Yes		No
923	Nayagarh	Machhipad a	Kumbharia	15	69	NA	Yes		No			Yes		No
924	Nayagarh	Bhatasahi	Ladukeswar pur	84	395	NA	Yes		No			Yes		No
925	Nayagarh	Nabaghanp ur	Ladukeswar pur	146	620	NA	Yes		No			Yes		No
926	Nayagarh	Lakhmipra sad	Lakshmipra sad	337	1534	NA	Yes		No			Yes		No
927	Nayagarh	Lathipada	lathipada	1450	5945	NA	Yes		Yes	Kusumi		Yes		No
928	Nayagarh	Jemadeipur	Lausena	206	847	NA	Yes		Yes	Sulia		Yes		No
929	Nayagarh	Nabaghanp ur	Lekhanpur	158	684	NA	Yes		No			Yes		No
930	Nayagarh	Lenkudipa da	Lenkudipad a	588	2707	NA	Yes		No			Yes		No
931	Nayagarh	Machhipad a	Machhipada	590	2880	NA	Yes		No			Yes		No
932	Nayagarh	Lakhmipra sad	Mahindrapu r	21	91	NA	Yes		No			Yes		No
933	Nayagarh	Kridaspur	Malatipur	78	298	NA	Yes		No			Yes		No
934	Nayagarh	Kalikapras ad	Manapur	124	417	NA	Yes		No			Yes		No
935	Nayagarh	Jemadeipur	Mandhatapu r	111	470	NA	Yes		No			Yes		No
936	Nayagarh	Chandibast a	Mangarajpu r	44	202	NA	Yes		No			Yes		No
937	Nayagarh	Chandibast	Mankapali	117	518	NA	Yes		No			Yes		No

[illegible]

958	Nayagarh	Lakhmiprasad	Pathuriapada	51	231	NA	Yes	No		Yes	No
959	Nayagarh	Natugaon	Pelagunthuni	28	126	NA	Yes	No		Yes	No
960	Nayagarh	Gambharidhi	Phasipada	220	820	NA	Yes	Yes	Duanta & Kusumi	Yes	No
961	Nayagarh	Nabaghanpur	Piasalia	64	264	NA	Yes	No		Yes	No
962	Nayagarh	Itamati	Pratapprasad	216	1009	NA	Yes	No		Yes	No
963	Nayagarh	Baunsiapada	Pursotampur	390	1580	NA	Yes	No		Yes	No
964	Nayagarh	Jemadeipur	Raghunathprasada	158	744	NA	Yes	No		Yes	No
965	Nayagarh	Machhipada	Raghunathpur	261	1179	NA	Yes	No		Yes	No
966	Nayagarh	Balugaon	Rasola	15	41	NA	Yes	No		Yes	No
967	Nayagarh	Lakhmiprasad	Rautarapur	137	568	NA	Yes	No		Yes	No
968	Nayagarh	Natugaon	Sajanapada	279	1170	NA	Yes	Yes	Kusumi	Yes	No
969	Nayagarh	Natugaon	Saluni	139	651	NA	Yes	Yes	Kusumi	Yes	No
970	Nayagarh	Badapandusar	Sanapandusar	389	1557	NA	Yes	Yes	Kusumi	Yes	No
971	Nayagarh	Notar	Sankhei	468	1696	NA	Yes	No		Yes	No
972	Nayagarh	Saradhapur	Saradhapur	911	3555	NA	Yes	No		Yes	No
973	Nayagarh	Sarankul	Sarankulorajahnipada	184	712	NA	Yes	No		Yes	No
974	Nayagarh	Badapandusar	Sarapada	192	709	NA	Yes	Yes	Kusumi	Yes	No
975	Nayagarh	Sarankul	Shyamaghanapur	163	607	NA	Yes	No		Yes	No

976	Nayagarh	Sinduria	Sinduria	1235	5769	NA	Yes	No		Yes	Yes
977	Nayagarh	Kalikaprasad	Sipahiasura dhipa	167	719	NA	Yes	Yes	Sulia	Yes	No
978	Nayagarh	Natugaon	Subalaya	128	500	NA	Yes	No		Yes	No
979	Nayagarh	Gadadharprasad	Sukalagadia	183	763	NA	Yes	Yes	Lunijhara	Yes	No
980	Nayagarh	Bhatasahi	Sulia	24	99	NA	Yes	No		Yes	No
981	Nayagarh	Badapandusar	Sunanati	230	869	NA	Yes	Yes	Kusumi	Yes	No
982	Nayagarh	Notar	Tangipatna	61	234	NA	Yes	No		Yes	No
983	Nayagarh	Ikiri	Tentuliapalli	148	644	NA	Yes	No		Yes	No
984	Nayagarh	Ikiri	Tipura	171	704	NA	Yes	Yes	Duanta	Yes	No
985	Nayagarh	Muthagadia	Tulasipur	181	898	NA	Yes	No		Yes	No
986	Nayagarh	Nadiali	Udayapur	131	499	NA	Yes	No		Yes	No
987	Nuagaon	Paradhipi	Abhaypur	92	364	NA	Yes	No		Yes	No
988	Nuagaon	Korada	Achhupada	106	467	NA	Yes	No		Yes	No
989	Nuagaon	Gateri	Adipada	210	787	NA	Yes	No		Yes	No
990	Nuagaon	Nuagaon	Ambajhari	72	292	NA	Yes	No		Yes	No
991	Nuagaon	Singarpalli	Ambapada	164	651	NA	Yes	No		Yes	No
992	Nuagaon	Sikrida	Ameinmunhi	33	149	NA	Yes	No		Yes	No
993	Nuagaon	Sikrida	Andharkhan i	64	235	NA	Yes	No		Yes	No
994	Nuagaon	Badagotha	Andhikiari	15	45	NA	Yes	No		Yes	Yes
995	Nuagaon	Udaypur	Angising	15	67	NA	Yes	No		Yes	Yes
996	Nuagaon	Jakeda	Atharaganda	22	80	NA	Yes	No		Yes	No
997	Nuagaon	Kaptapalli	Bada Tamanadu	28	111	NA	Yes	No		Yes	No

998	Nuagaon	Sikrida	Badaberana	29	140	NA	Yes	No		Yes	No
999	Nuagaon	Kaptapalli	Badadurupa	41	133	NA	Yes	No		Yes	No
1000	Nuagaon	Badagotha	Badagotha	105	449	NA	Yes	No		Yes	No
1001	Nuagaon	Jakeda	Badajiri	20	85	NA	Yes	No		Yes	Yes
1002	Nuagaon	Udaypur	Badakathua bari	67	228	NA	Yes	No		Yes	No
1003	Nuagaon	Beruhanbar i	Badhulipur	147	518	NA	Yes	No		Yes	No
1004	Nuagaon	Jakeda	Badibari	35	150	NA	Yes	No		Yes	No
1005	Nuagaon	Gumi	Badtaila	0	0	NA	Yes	No		Yes	No
1006	Nuagaon	Jakeda	Bagiamba	6	28	NA	Yes	No		Yes	No
1007	Nuagaon	Bahadajhol a	Bahadajhola	1425	5502	NA	Yes	No		Yes	No
1008	Nuagaon	Badagotha	Bakalbandh a	129	516	NA	Yes	Yes	Dahuka	Yes	No
1009	Nuagaon	Dhenkana	Balabhadrap ur	191	779	NA	Yes	No		Yes	No
1010	Nuagaon	Paradhipi	Balanda	134	524	NA	Yes	No		Yes	No
1011	Nuagaon	Kaptapalli	Bamuri	21	85	NA	Yes	No		Yes	No
1012	Nuagaon	Durudura	Banamalipu r	131	501	NA	Yes	No		Yes	No
1013	Nuagaon	Beruhanbar i	Bandhabhui n	251	1020	NA	Yes	No		Yes	No
1014	Nuagaon	Singarpalli	Bantala	138	514	NA	Yes	Yes	Dahuka	Yes	No
1015	Nuagaon	Badagotha	Banuasahi	44	177	NA	Yes	No		Yes	Yes
1016	Nuagaon	Sikrida	Baradakham an	69	230	NA	Yes	No		Yes	No
1017	Nuagaon	Gumi	Baradihi	27	116	NA	Yes	No		Yes	No
1018	Nuagaon	Gumi	Barkola	153	580	NA	Yes	No		Yes	Yes
1019	Nuagaon	Beruhanbar i	Baunsakhal	2	5	NA	Yes	No		Yes	No



1020	Nuagaon	Malisahi	Beguniasahi	27	105	NA	Yes	No		Yes	No
1021	Nuagaon	Beruhanbar i	Beladwar	31	107	NA	Yes	No		Yes	No
1022	Nuagaon	Korada	Belbani	19	72	NA	Yes	No		Yes	No
1023	Nuagaon	Beruhanbar i	Beruanbari	649	2478	NA	Yes	No		Yes	No
1024	Nuagaon	Kaptapalli	Betanati	97	366	NA	Yes	No		Yes	Yes
1025	Nuagaon	Nuagaon	Bhaliapadar	21	70	NA	Yes	No		Yes	No
1026	Nuagaon	Gateri	Bhaliapadar	48	169	NA	Yes	No		Yes	Yes
1027	Nuagaon	Kaptapalli	Bhandaribar i	20	75	NA	Yes	No		Yes	Yes
1028	Nuagaon	Haripur	Bhatasahi	136	529	NA	Yes	No		Yes	No
1029	Nuagaon	Badagotha	Bhiruda	185	750	NA	Yes	Yes	Dahuka	Yes	Yes
1030	Nuagaon	Maichheli	Bhuinragadi	76	239	NA	Yes	No		Yes	Yes
1031	Nuagaon	Gateri	Brahmanade i	6	25	NA	Yes	No		Yes	No
1032	Nuagaon	Nuagaon	Budhabari	40	137	NA	Yes	No		Yes	No
1033	Nuagaon	Kaptapalli	Burudei	16	59	NA	Yes	No		Yes	Yes
1034	Nuagaon	Jakeda	Chadakamar a	31	100	NA	Yes	No		Yes	No
1035	Nuagaon	Udaypur	Chadheimar a	64	215	NA	Yes	No		Yes	No
1036	Nuagaon	Jakeda	Chadheyapa li	0	0	NA	Yes	No		Yes	No
1037	Nuagaon	Chahali	Chahali	218	928	NA	Yes	No		Yes	No
1038	Nuagaon	Malisahi	Chakapathar	31	144	NA	Yes	No		Yes	Yes
1039	Nuagaon	Beruhanbar i	Chakundam ada	3	12	NA	Yes	No		Yes	No
1040	Nuagaon	Beruhanbar i	Chakundapa li	9	31	NA	Yes	No		Yes	No
1041	Nuagaon	Gateri	Chandijhari	147	573	NA	Yes	No		Yes	No

1042	Nuagaon	Jakeda	Chhanabani a	28	125	NA	Yes	No		Yes	No
1043	Nuagaon	Gateri	Dakadhola	112	459	NA	Yes	No		Yes	No
1044	Nuagaon	Jakeda	Damatalau	27	92	NA	Yes	No		Yes	No
1045	Nuagaon	Gateri	Damuni	105	389	NA	Yes	No		Yes	No
1046	Nuagaon	Gumi	Dantura	53	156	NA	Yes	No		Yes	No
1047	Nuagaon	Mahipur	Dasapur	0	0	NA	Yes	No		Yes	No
1048	Nuagaon	Kaptapalli	Dengabari	16	59	NA	Yes	No		Yes	Yes
1049	Nuagaon	Malisahi	Deuli	314	1323	NA	Yes	Yes	Dahuka & Bhaghapa ri	Yes	No
1050	Nuagaon	Dhenkana	Dhanukhala	0	0	NA	Yes	No		Yes	No
1051	Nuagaon	Dhenkana	Dhenkana	331	1498	NA	Yes	Yes	Dahuka	Yes	No
1052	Nuagaon	Malisahi	Dhipamala	86	319	NA	Yes	No		Yes	Yes
1053	Nuagaon	Malisahi	Dhodapalli	7	31	NA	Yes	No		Yes	No
1054	Nuagaon	Kaptapalli	Digi	20	82	NA	Yes	No		Yes	No
1055	Nuagaon	Jakeda	Dimiria	13	61	NA	Yes	No		Yes	No
1056	Nuagaon	Badagotha	Dimirijhari	197	745	NA	Yes	Yes	Dahuka	Yes	No
1057	Nuagaon	Singarpalli	Dimiripadar	81	280	NA	Yes	No		Yes	No
1058	Nuagaon	Gumi	Dimiripalli	121	766	NA	Yes	No		Yes	Yes
1059	Nuagaon	Sikrida	Dumdumap ali	10	34	NA	Yes	No		Yes	No
1060	Nuagaon	Durudura	Durdura	283	1206	NA	Yes	Yes	Dahuka	Yes	No
1061	Nuagaon	Jakeda	Durungi	26	113	NA	Yes	No		Yes	No
1062	Nuagaon	Durudura	Ekatal	265	983	NA	Yes	Yes	Dahuka	Yes	No
1063	Nuagaon	Gateri	Gateri	142	562	NA	Yes	No		Yes	Yes
1064	Nuagaon	Sikrida	Gaudachanc harapali	84	313	NA	Yes	No		Yes	Yes
1065	Nuagaon	Bahadajhol	Ghadeiband	212	833	NA	Yes	No		Yes	Yes

		a	ha										
1066	Nuagaon	Malisahi	Ghantulei	0	0	NA	Yes	No			Yes		No
1067	Nuagaon	Kaptapalli	Ghudukabar i	34	137	NA	Yes	No			Yes		No
1068	Nuagaon	Malisahi	Gochha	0	0	NA	Yes	No			Yes		No
1069	Nuagaon	Malisahi	Gochhabari	26	90	NA	Yes	No			Yes		No
1070	Nuagaon	Maichheli	Gohirabadu	94	494	NA	Yes	No			Yes		Yes
1071	Nuagaon	Khandugao n	Golgola	208	861	NA	Yes	Yes	Dahuka		Yes		No
1072	Nuagaon	Durudura	Gopinathpur	63	229	NA	Yes	No			Yes		No
1073	Nuagaon	Malisahi	Gudupangi	343	1437	NA	Yes	No			Yes		No
1074	Nuagaon	Gumi	Gumi	305	1170	NA	Yes	No			Yes		Yes
1075	Nuagaon	Kaptapalli	Gunamati	18	67	NA	Yes	No			Yes		No
1076	Nuagaon	Korada	gundurabari	51	194	NA	Yes	No			Yes		Yes
1077	Nuagaon	Jakeda	Gundurasah i	32	115	NA	Yes	No			Yes		No
1078	Nuagaon	Beruhanbar i	Gundurasah i	24	90	NA	Yes	No			Yes		No
1079	Nuagaon	Badagotha	Haridaband ha	9	29	NA	Yes	No			Yes		No
1080	Nuagaon	Haripur	Haripur	269	989	NA	Yes	No			Yes		No
1081	Nuagaon	Haripur	Hatiasila	167	656	NA	Yes	No			Yes		No
1082	Nuagaon	Singarpalli	Hemkapali	0	0	NA	Yes	No			Yes		No
1083	Nuagaon	Malisahi	Hiradeipur	151	657	NA	Yes	Yes	Dahuka		Yes		No
1084	Nuagaon	Beruhanbar i	Jadupali	30	108	NA	Yes	No			Yes		No
1085	Nuagaon	Chahali	Jaganathapu r	58	225	NA	Yes	No			Yes		No
1086	Nuagaon	Sorada	Jagannathpr asad	420	1733	NA	Yes	Yes	Dahuka		Yes		No

1087	Nuagaon	Jakeda	Jakada	63	397	NA	Yes	No		Yes	No
1088	Nuagaon	Bahadajhol a	Jamujhola	32	130	NA	Yes	No		Yes	Yes
1089	Nuagaon	Gumi	Jamusahi	33	113	NA	Yes	No		Yes	No
1090	Nuagaon	Udaypur	Jaypali	35	140	NA	Yes	No		Yes	No
1091	Nuagaon	Haripur	Jaypur	61	260	NA	Yes	No		Yes	No
1092	Nuagaon	Durudura	Jharana	48	209	NA	Yes	No		Yes	No
1093	Nuagaon	Udaypur	Jiginipada	190	759	NA	Yes	No		Yes	Yes
1094	Nuagaon	Singarpalli	Jodasahi	132	481	NA	Yes	No		Yes	No
1095	Nuagaon	Nuagaon	kachapali	74	295	NA	Yes	No		Yes	No
1096	Nuagaon	Singarpalli	Kaithapali	134	582	NA	Yes	No		Yes	No
1097	Nuagaon	Korada	Kakharuma da	8	28	NA	Yes	No		Yes	No
1098	Nuagaon	Gumi	Kalia	57	198	NA	Yes	No		Yes	Yes
1099	Nuagaon	Jakeda	Kaliamba	53	185	NA	Yes	No		Yes	Yes
1100	Nuagaon	Bahadajhol a	Kaliamba	41	174	NA	Yes	No		Yes	Yes
1101	Nuagaon	Kaptapalli	Kampala	16	61	NA	Yes	No		Yes	No
1102	Nuagaon	Kaptapalli	Kanabanka	21	82	NA	Yes	No		Yes	Yes
1103	Nuagaon	Jakeda	kandhakhala mada	45	191	NA	Yes	No		Yes	No
1104	Nuagaon	Maichheli	Kanigiri	134	537	NA	Yes	No		Yes	Yes
1105	Nuagaon	Dhenkana	Kanjiamba	0	0	NA	Yes	No		Yes	No
1106	Nuagaon	Paradhipi	Kantiamba	14	47	NA	Yes	No		Yes	No
1107	Nuagaon	Maichheli	Kapagadu	85	328	NA	Yes	No		Yes	Yes
1108	Nuagaon	Kaptapalli	Kaptapalli	38	163	NA	Yes	No		Yes	No
1109	Nuagaon	Jakeda	Karachuli	16	51	NA	Yes	No		Yes	No
1110	Nuagaon	Durudura	Karadapali	40	151	NA	Yes	No		Yes	No
1111	Nuagaon	Paradhipi	Karadapali	119	427	NA	Yes	No		Yes	No

1112	Nuagaon	Paradhipi	Kasikiari	58	213	NA	Yes	No		Yes	No
1113	Nuagaon	Jakeda	Kendubania	23	79	NA	Yes	No		Yes	No
1114	Nuagaon	Beruhanbar i	Kendubania	20	72	NA	Yes	No		Yes	No
1115	Nuagaon	Beruhanbar i	Kepti	38	128	NA	Yes	No		Yes	No
1116	Nuagaon	Kaptapalli	Kerasinga	18	88	NA	Yes	No		Yes	No
1117	Nuagaon	Gumi	Kesanda	14	42	NA	Yes	No		Yes	No
1118	Nuagaon	Nuagaon	Khalamada	459	1750	NA	Yes	No		Yes	No
1119	Nuagaon	Khandugao n	Khandugao n	233	1001	NA	Yes	Yes	Dahuka & Bhaghapa ri	Yes	No
1120	Nuagaon	Malisahi	Khanguri	46	151	NA	Yes	No		Yes	No
1121	Nuagaon	Badagotha	Khuntu bandha	276	1066	NA	Yes	Yes	Dahuka	Yes	No
1122	Nuagaon	Kaptapalli	Kimbhiri	8	31	NA	Yes	No		Yes	Yes
1123	Nuagaon	Gateri	Kimbhirida ngi	10	46	NA	Yes	No		Yes	No
1124	Nuagaon	Durudura	Kirialanji	215	977	NA	Yes	No		Yes	No
1125	Nuagaon	Korada	Korada	539	1988	NA	Yes	No		Yes	Yes
1126	Nuagaon	Kaptapalli	Koragadu	25	103	NA	Yes	No		Yes	No
1127	Nuagaon	Udaypur	Kosalang	33	150	NA	Yes	No		Yes	No
1128	Nuagaon	Sikrida	Krushnapras ad	215	913	NA	Yes	No		Yes	No
1129	Nuagaon	Jakeda	Kusabida	22	90	NA	Yes	No		Yes	No
1130	Nuagaon	Maichheli	Kusakata	170	644	NA	Yes	No		Yes	Yes
1131	Nuagaon	Gumi	Kusumagadi a	37	133	NA	Yes	No		Yes	No
1132	Nuagaon	Jakeda	Kutibari	14	50	NA	Yes	No		Yes	No

1133	Nuagaon	Udaypur	Ladukeshwarpur	51	178	NA	Yes	No		Yes	No
1134	Nuagaon	Jakeda	Ledisahi	10	48	NA	Yes	No		Yes	No
1135	Nuagaon	Singarpalli	Lingiribari	43	173	NA	Yes	No		Yes	No
1136	Nuagaon	Kaptapalli	Luharkhani	12	37	NA	Yes	No		Yes	No
1137	Nuagaon	Jakeda	Luni	32	116	NA	Yes	No		Yes	Yes
1138	Nuagaon	Sorada	Lunisara	362	1370	NA	Yes	No		Yes	No
1139	Nuagaon	Dhenkana	Madhuban	123	563	NA	Yes	No		Yes	No
1140	Nuagaon	Beruhanbari	Madhuban	8	30	NA	Yes	No		Yes	No
1141	Nuagaon	Mahipur	Mahipur	746	2949	NA	Yes	Yes	Dahuka	Yes	No
1142	Nuagaon	Korada	Mahitama	346	1470	NA	Yes	No		Yes	No
1143	Nuagaon	Maichheli	Maichheli	126	446	NA	Yes	No		Yes	No
1144	Nuagaon	Kaptapalli	Makarapali	77	286	NA	Yes	No		Yes	No
1145	Nuagaon	Malisahi	Malisahi	409	1479	NA	Yes	Yes	Dahuka & Bhaghapari	Yes	No
1146	Nuagaon	Mahipur	Malisar	216	779	NA	Yes	No		Yes	No
1147	Nuagaon	Jakeda	Mandadiha	16	54	NA	Yes	No		Yes	No
1148	Nuagaon	Kaptapalli	Maniakot	38	146	NA	Yes	No		Yes	No
1149	Nuagaon	Gumi	Maniakot	7	41	NA	Yes	No		Yes	No
1150	Nuagaon	Beruhanbari	Mantukhaman	33	110	NA	Yes	No		Yes	No
1151	Nuagaon	Paradhipi	Masakabari	136	489	NA	Yes	No		Yes	No
1152	Nuagaon	Korada	Minagadia	93	381	NA	Yes	No		Yes	No
1153	Nuagaon	Malisahi	Mrutyunjay pursasan	0	0	NA	Yes	No		Yes	No
1154	Nuagaon	Nuagaon	Mudaranga	71	277	NA	Yes	No		Yes	No
1155	Nuagaon	Gumi	Muriamba	27	94	NA	Yes	No		Yes	No

1156	Nuagaon	Jakeda	Muthagadia	24	96	NA	Yes	No		Yes	No
1157	Nuagaon	Udaypur	Naitaila	82	316	NA	Yes	No		Yes	No
1158	Nuagaon	Mahipur	Nandighosa pur	154	673	NA	Yes	No		Yes	No
1159	Nuagaon	Kaptapalli	Naragadu	0	0	NA	Yes	No		Yes	No
1160	Nuagaon	Kaptapalli	Nariamba	0	0	NA	Yes	No		Yes	No
1161	Nuagaon	Durudura	Nelibari	19	86	NA	Yes	No		Yes	No
1162	Nuagaon	Mahipur	Niladripur	270	1013	NA	Yes	Yes	Dahuka	Yes	No
1163	Nuagaon	Nuagaon	Nuagaon	487	1898	NA	Yes	No		Yes	No
1164	Nuagaon	Singarpalli	Nuagaon	45	157	NA	Yes	No		Yes	No
1165	Nuagaon	Durudura	Nuapalli	139	542	NA	Yes	No		Yes	No
1166	Nuagaon	Gumi	Nuasahi	28	96	NA	Yes	No		Yes	No
1167	Nuagaon	Beruhanbar i	Odakapa	98	359	NA	Yes	No		Yes	No
1168	Nuagaon	Singarpalli	Odakapa	22	72	NA	Yes	No		Yes	No
1169	Nuagaon	Gumi	Osamasaka	26	89	NA	Yes	No		Yes	No
1170	Nuagaon	Khandugao n	Padmapur	80	369	NA	Yes	Yes	Dahuka & Bhaghapa ri	Yes	No
1171	Nuagaon	Paradhipi	Paradhipi	149	578	NA	Yes	Yes	Dahuka	Yes	No
1172	Nuagaon	Dhenkana	Petapalli	58	196	NA	Yes	No		Yes	No
1173	Nuagaon	Kaptapalli	Phampuni	25	116	NA	Yes	No		Yes	No
1174	Nuagaon	Kaptapalli	Pobala	26	78	NA	Yes	No		Yes	No
1175	Nuagaon	Beruhanbar i	Podasahi	113	438	NA	Yes	No		Yes	No
1176	Nuagaon	Paradhipi	Pokasunga	48	158	NA	Yes	No		Yes	No
1177	Nuagaon	Korada	Purunapani	0	0	NA	Yes	No		Yes	No
1178	Nuagaon	Kaptapalli	Purunapani	12	38	NA	Yes	No		Yes	No
1179	Nuagaon	Badagotha	Radhanathp	131	592	NA	Yes	No		Yes	No

			ur				
1180	Nuagaon	Korada	Ragadimada	19	65	NA	Yes
1181	Nuagaon	Paradhipi	Ragadisahi	79	304	NA	Yes
1182	Nuagaon	Beruhanbar i	Raipali	2	7	NA	Yes
1183	Nuagaon	Chahali	Raipur	391	1737	NA	Yes
1184	Nuagaon	Malisahi	Rajanpalli	10	29	NA	Yes
1185	Nuagaon	Korada	Raktapatta	26	117	NA	Yes
1186	Nuagaon	Mahipur	Ramajena	0	0	NA	Yes
1187	Nuagaon	Mahipur	Ramajenapa li	0	0	NA	Yes
1188	Nuagaon	Paradhipi	Rampali	9	32	NA	Yes
1189	Nuagaon	Gateri	Ranigadia	14	68	NA	Yes
1190	Nuagaon	Chahali	Rautapada	0	0	NA	Yes
1191	Nuagaon	Dhenkana	Rohisahi	118	486	NA	Yes
1192	Nuagaon	Maichheli	Sampada	370	1306	NA	Yes
1193	Nuagaon	Jakeda	Sanajiri	16	57	NA	Yes
1194	Nuagaon	Kaptapalli	Sanatamana da	9	27	NA	Yes
1195	Nuagaon	Kaptapalli	Sandurupa	0	0	NA	Yes
1196	Nuagaon	Malisahi	Sanhamara	29	128	NA	Yes
1197	Nuagaon	Malisahi	Sanpada	19	81	NA	Yes
1198	Nuagaon	Malisahi	Sendhamara	20	88	NA	Yes
1199	Nuagaon	Singarpalli	Senteri	263	949	NA	Yes
1200	Nuagaon	Haripur	Siarimal	126	553	NA	Yes
1201	Nuagaon	Udaypur	Sikhargochh a	271	991	NA	Yes
1202	Nuagaon	Sikrida	Sikrida	280	1048	NA	Yes
1203	Nuagaon	Gumi	Sikulitaila	10	25	NA	Yes

[illegible]



1204	Nuagaon	Kaptapalli	Sima	30	117	NA	Yes	No		Yes	No
1205	Nuagaon	Durudura	Similisahi	49	185	NA	Yes	No		Yes	No
1206	Nuagaon	Jakeda	Similisahi	159	666	NA	Yes	No		Yes	No
1207	Nuagaon	Udaypur	Singapur	34	134	NA	Yes	No		Yes	No
1208	Nuagaon	Singarpalli	Singarpali	307	1112	NA	Yes	No		Yes	No
1209	Nuagaon	Sorada	Sorada	441	1800	NA	Yes	No		Yes	Yes
1210	Nuagaon	Maichheli	Sri Krushnachandrapur	71	276	NA	Yes	No		Yes	No
1211	Nuagaon	Singarpalli	Sundhijhola	150	635	NA	Yes	No		Yes	No
1212	Nuagaon	Gateri	Surukabari	76	297	NA	Yes	No		Yes	Yes
1213	Nuagaon	Maichheli	Tabhapali	45	179	NA	Yes	No		Yes	No
1214	Nuagaon	Paradhipi	Thuabari	171	728	NA	Yes	No		Yes	No
1215	Nuagaon	Beruhanbari	Todigadia	102	402	NA	Yes	No		Yes	No
1216	Nuagaon	Khandugaoon	Totasahi	67	273	NA	Yes	Yes	Dahuka	Yes	No
1217	Nuagaon	Jakeda	Tukuda	27	95	NA	Yes	No		Yes	Yes
1218	Nuagaon	Korada	Tuniapada	15	62	NA	Yes	No		Yes	No
1219	Nuagaon	Kaptapalli	Turuturi	0	0	NA	Yes	No		Yes	No
1220	Nuagaon	Gumi	Turuturi	0	0	NA	Yes	No		Yes	No
1221	Nuagaon	Durudura	Udaypur	76	318	NA	Yes	Yes	Dahuka	Yes	No
1222	Nuagaon	Udaypur	Udaypur	71	274	NA	Yes	No		Yes	No
1223	Odagaon	Goudaput	Akharia	25	91	NA	No	No		Yes	No
1224	Odagaon	Dalak	Akhupadar	62	261	NA	No	No		Yes	No
1225	Odagaon	Saradhapur	Amarapur	226	1041	NA	No	No		Yes	No
1226	Odagaon	Angisingi	Angisingi	400	1414	NA	No	Yes	Duanta	Yes	No
1227	Odagaon	Arada	Arada	326	1347	NA	No	Yes	Kusumi	Yes	No
1228	Odagaon	Hariharpur	Asuradhipa	469	1912	NA	No	Yes	Duanta	Yes	No

1229	Odagaon	Badagorad a	Badagorada	432	1609	NA	No		Yes	Duanta		Yes		No
1230	Odagaon	Kajalaipali	Badakutuni	340	1423	NA	No		No			Yes		No
1231	Odagaon	Kajalaipali	Badhisahi	172	710	NA	No		No			Yes		No
1232	Odagaon	Hariharpur	Badput	295	1390	NA	No		No			Yes		No
1233	Odagaon	Komanda	Baghua	2	9	NA	No		No			Yes		Yes
1234	Odagaon	Ranganipat na	Bahadapitha	179	820	NA	No		No			Yes		Yes
1235	Odagaon	Rabigadia	Balabhadrap ur	60	261	NA	No		No			Yes		No
1236	Odagaon	Rabera	Balabhadrap ur	12	65	NA	No		No			Yes		No
1237	Odagaon	Sakeri	Baliachatara	97	353	NA	No		No			Yes		No
1238	Odagaon	Sunamuhin	Balisinsa	260	925	NA	No		No			Yes		No
1239	Odagaon	Goudaput	Bandhasahi	143	665	NA	No		No			Yes		No
1240	Odagaon	Kajalaipali	Bandhasahi	0	0	NA	No		No			Yes		No
1241	Odagaon	Banthapur	Banthapur	165	684	NA	No		No			Yes		No
1242	Odagaon	Saranakul	Baradihi	40	181	NA	No		No			Yes		No
1243	Odagaon	Pantikhari	Barapurikia	11	39	NA	No		No			Yes		No
1244	Odagaon	Barasahi	Barasahi	256	1129	NA	No		No			Yes		No
1245	Odagaon	Saradhapur	Barpali	0	0	NA	No		No			Yes		No
1246	Odagaon	Goudaput	Barpali	0	0	NA	No		No			Yes		No
1247	Odagaon	Bhadikila	Baunsagadi a	137	510	NA	No		No			Yes		No
1248	Odagaon	Saranakul	Baunsiaragh unathpur	166	656	NA	No		No			Yes		No
1249	Odagaon	Sunamuhin	Bebartapali	0	0	NA	No		No			Yes		No
1250	Odagaon	Kajalaipali	Belaragadi	21	83	NA	Yes		No			Yes		No
1251	Odagaon	Bhadikila	Bhadikila	432	1716	NA	No		No			Yes		No
1252	Odagaon	Rohibank	Bhagabatpra sad	312	1256	NA	Yes		No			Yes		No

1253	Odagaon	Panderipada	Bhaliadihi	205	741	NA	No	No		Yes	No
1254	Odagaon	Bhaliadihi	Bhaliadihi	566	2415	NA	No	No		Yes	No
1255	Odagaon	Saranakul	Bhandar		0	NA	No	No		Yes	No
1256	Odagaon	Saranakul	Bhikaripada	149	577	NA	No	No		Yes	No
1257	Odagaon	Banthapur	Bhobasar	27	106	NA	Yes	No		Yes	Yes
1258	Odagaon	Odagaon	Bilamanapur	140	682	NA	No	No		Yes	No
1259	Odagaon	Magarbandha	Binayakpur	109	477	NA	No	No		Yes	No
1260	Odagaon	Magarbandha	Bitalgadia	147	500	NA	No	No		Yes	No
1261	Odagaon	Saradhapur	Brahmandih	159	646	NA	No	No		Yes	No
1262	Odagaon	Goudaput	Budhabudhi	12	66	NA	Yes	No		Yes	No
1263	Odagaon	Godipalli	Chadheyapali	655	2613	NA	Yes	Yes	Duanta	Yes	No
1264	Odagaon	Goudaput	Champapan	49	228	NA	Yes	No		Yes	No
1265	Odagaon	Banthapur	Chemedi	157	643	NA	Yes	No		Yes	No
1266	Odagaon	Saradhapur	Chorkhol	5	20	NA	No	No		Yes	Yes
1267	Odagaon	Giridipali	Dahangi	85	326	NA	No	No		Yes	No
1268	Odagaon	Dalak	Dalak	1017	4426	NA	No	No		Yes	No
1269	Odagaon	Goudaput	Dalakpali	15	48	NA	Yes	No		Yes	No
1270	Odagaon	Panchumu	Danajhari	101	376	NA	No	No		Yes	No
1271	Odagaon	Kurala	Dandor	226	833	NA	No	No		Yes	No
1272	Odagaon	Magarbandha	Darpada	201	881	NA	No	No		Yes	No
1273	Odagaon	Panderipada	Deogaon	177	687	NA	No	No		Yes	Yes

1274	Odagaon	Banthapur	Dhabalei	72	303	NA	Yes	No		Yes	Yes
1275	Odagaon	Giridipali	Dhajhola	165	652	NA	No	No		Yes	No
1276	Odagaon	Rohibank	Dhanurjaya pur	63	224	NA	Yes	No		Yes	Yes
1277	Odagaon	Gotisahi	Dharimundi a	0	0	NA	No	No		Yes	No
1278	Odagaon	Rabigadia	Dholmasaka	14	62	NA	No	No		Yes	No
1279	Odagaon	Angisingi	Dhusuma	371	1474	NA	No	Yes	Duanta	Yes	No
1280	Odagaon	Dimisara	Dimisar	758	3607	NA	No	Yes	Duanta	Yes	No
1281	Odagaon	Rabigadia	Dolagobind pur	23	82	NA	No	No		Yes	No
1282	Odagaon	Banthapur	Duruda	31	115	NA	Yes	No		Yes	Yes
1283	Odagaon	Kajalaipali	Durudurapal i	0	0	NA	Yes	No		Yes	No
1284	Odagaon	Saradhapur	Gajendrapal li	16	57	NA	No	No		Yes	Yes
1285	Odagaon	Gotisahi	Gambharidi hi	218	880	NA	No	No		Yes	No
1286	Odagaon	Barasahi	Gandhabara n	72	298	NA	Yes	Yes	Duanta	Yes	No
1287	Odagaon	Sakeri	Garjani	132	585	NA	No	No		Yes	No
1288	Odagaon	Nandighara	Ghasadeipur	117	580	NA	No	No		Yes	No
1289	Odagaon	Giridipali	Giridipali	265	1035	NA	No	No		Yes	No
1290	Odagaon	Kajalaipali	Gochha	49	186	NA	Yes	No		Yes	No
1291	Odagaon	Pantikhari	Godarkana	0	0	NA	No	No		Yes	No
1292	Odagaon	Godipada	Godipada	1024	4156	NA	No	No		Yes	Yes
1293	Odagaon	Godipalli	Godipalli	390	1598	NA	Yes	No		Yes	No
1294	Odagaon	Golagaon	Golagaon	437	1909	NA	No	No		Yes	No
1295	Odagaon	Rabera	Gothaban	74	283	NA	No	No		Yes	No
1296	Odagaon	Goudaput	Gotirida	71	289	NA	Yes	No		Yes	No

1297	Odagaon	Gotisahi	Gotisahi	311	1225	NA	No	No		Yes	No
1298	Odagaon	Goudaput	Goudput	348	1413	NA	Yes	No		Yes	No
1299	Odagaon	Goudaput	Guanda	157	678	NA	Yes	No		Yes	Yes
1300	Odagaon	Magarbandha	Gundurabari	87	389	NA	No	No		Yes	No
1301	Odagaon	Saranakul	Gunjabaran	44	196	NA	No	No		Yes	No
1302	Odagaon	Saradhapur	Gunthasahi	173	802	NA	No	No		Yes	No
1303	Odagaon	Rohibank	Halandapali	37	149	NA	Yes	No		Yes	No
1304	Odagaon	Kajalaipali	Handidihi	0	0	NA	Yes	No		Yes	No
1305	Odagaon	Kurala	Hanumantia	210	899	NA	No	No		Yes	Yes
1306	Odagaon	Haridabandha	Haridabandha	299	1260	NA	No	No		Yes	Yes
1307	Odagaon	Hariharpur	Hariharpur	532	2342	NA	No	Yes	Duanta	Yes	No
1308	Odagaon	Dimisara	Haripur	347	1537	NA	No	Yes	Duanta	Yes	Yes
1309	Odagaon	Goudaput	Jadupur	45	168	NA	Yes	No		Yes	No
1310	Odagaon	Godipada	Jagirikhairapati	168	680	NA	No	No		Yes	Yes
1311	Odagaon	Haridabandha	Jakeda	202	816	NA	No	No		Yes	Yes
1312	Odagaon	Gotisahi	Jamujhola	72	324	NA	No	No		Yes	No
1313	Odagaon	Rabigadia	Jamupatna	127	514	NA	No	No		Yes	No
1314	Odagaon	Ranganipatna	Jamusahi	148	649	NA	No	No		Yes	No
1315	Odagaon	Bhaliadihi	Jamusahi	74	310	NA	No	No		Yes	No
1316	Odagaon	Dalak	Jaringi	92	368	NA	No	No		Yes	No
1317	Odagaon	Rohibank	Jayamangal aprasad	49	224	NA	Yes	No		Yes	Yes
1318	Odagaon	Goudaput	Jayram	0	0	NA	Yes	No		Yes	No
1319	Odagaon	Giridipali	Jhadasahi	202	748	NA	No	No		Yes	No
1320	Odagaon	Gotisahi	Jiripada	9	30	NA	No	No		Yes	No

1321	Odagaon	Dalak	Kadalibandha	107	436	NA	No	No		Yes	No
1322	Odagaon	Pantikhari	Kaibalpur	126	612	NA	No	Yes	Kusumi	Yes	No
1323	Odagaon	Rabigadia	Kaithapali	72	294	NA	No	No		Yes	No
1324	Odagaon	Goudaput	Kaithapali	22	99	NA	Yes	No		Yes	No
1325	Odagaon	Kajalaipali	Kajalaipallisasan	160	698	NA	Yes	No		Yes	No
1326	Odagaon	Gotisahi	Kalyanpur	282	1258	NA	No	No		Yes	No
1327	Odagaon	Solapata	Kanakata	12	51	NA	No	No		Yes	Yes
1328	Odagaon	Sakeri	Kanamareisahi	110	466	NA	No	No		Yes	No
1329	Odagaon	Banthapur	Kandhanuapali	32	103	NA	Yes	No		Yes	No
1330	Odagaon	Gotisahi	Kantabania	110	494	NA	No	No		Yes	No
1331	Odagaon	Hariharpur	Karadaraghunathapur	176	671	NA	No	Yes	Duanta	Yes	No
1332	Odagaon	Saranakul	Katrajhari	302	1162	NA	No	No		Yes	No
1333	Odagaon	Arada	Kendupali	133	532	NA	No	No		Yes	No
1334	Odagaon	Panchumu	Kespania	234	920	NA	No	No		Yes	No
1335	Odagaon	Sunamuhin	Khangarpali	126	522	NA	No	No		Yes	Yes
1336	Odagaon	Komanda	Komand	802	3240	NA	Yes	No		Yes	No
1337	Odagaon	Korapitha	Korpitha	370	1610	NA	No	No		Yes	No
1338	Odagaon	Kotarang	Kotarang	252	1088	NA	Yes	Yes	Duanta	Yes	No
1339	Odagaon	Odagaon	Kumbhiapali	13	45	NA	No	No		Yes	No
1340	Odagaon	Haridabandha	Kumunda	112	444	NA	No	No		Yes	Yes
1341	Odagaon	Bhaliadihi	Kunjabanpalli	71	310	NA	No	No		Yes	No
1342	Odagaon	Goudaput	Kuradhighasa	56	233	NA	Yes	No		Yes	Yes

1343	Odagaon	Kurala	Kural	1375	5533	NA	No	No		Yes	No
1344	Odagaon	Godipada	Kurudang	164	754	NA	No	Yes	Duanta	Yes	Yes
1345	Odagaon	Rabigadia	Kurumbank atara	597	2429	NA	No	No		Yes	No
1346	Odagaon	Barasahi	Kurumundal i	188	765	NA	Yes	No		Yes	Yes
1347	Odagaon	Gotisahi	Kusapanderi	100	417	NA	No	No		Yes	Yes
1348	Odagaon	Sakeri	Kushadhipa	184	702	NA	No	No		Yes	No
1349	Odagaon	Korapitha	Kutuni	29	150	NA	No	No		Yes	No
1350	Odagaon	Sunamuhin	Landabadu	205	843	NA	No	No		Yes	No
1351	Odagaon	Kurala	Lingarajpras ad	83	340	NA	No	No		Yes	Yes
1352	Odagaon	Sunamuhin	Luni	191	786	NA	No	No		Yes	Yes
1353	Odagaon	Saradhapur	Madangadia	111	441	NA	No	No		Yes	No
1354	Odagaon	Rabigadia	Madanmoha npur	48	218	NA	No	No		Yes	Yes
1355	Odagaon	Panderipad a	Madanpur	251	1034	NA	No	No		Yes	Yes
1356	Odagaon	Banthapur	Madhuamar u	0	0	NA	Yes	No		Yes	No
1357	Odagaon	Magarband ha	Magarbandh a	371	1400	NA	No	No		Yes	No
1358	Odagaon	Rohibank	Maheswarp ur	166	709	NA	Yes	No		Yes	Yes
1359	Odagaon	Arada	Mahulia	99	443	NA	No	No		Yes	No
1360	Odagaon	Magarband ha	Mainsigotha palli	25	120	NA	No	No		Yes	Yes
1361	Odagaon	Panchumu	Majhiakhan d	293	1221	NA	No	No		Yes	No
1362	Odagaon	Kajalaipali	Makamaru	19	78	NA	Yes	No		Yes	Yes
1363	Odagaon	Sunamuhin	Maliajhola	103	479	NA	No	No		Yes	No

1364	Odagaon	Banthapur	Mankadakhi a	0	0	NA	Yes	No		Yes	No
1365	Odagaon	Pantikhari	Masabari	367	1720	NA	No	Yes	Kusumi	Yes	No
1366	Odagaon	Kajalaipali	Masanijhola	6	29	NA	Yes	No		Yes	Yes
1367	Odagaon	Odagaon	Mathakhaju ria	87	322	NA	No	No		Yes	No
1368	Odagaon	Komanda	Nabaratnap ur	84	317	NA	Yes	No		Yes	No
1369	Odagaon	Banthapur	Nahakata	2	7	NA	Yes	No		Yes	Yes
1370	Odagaon	Banthapur	Nalabhag	4	17	NA	Yes	No		Yes	Yes
1371	Odagaon	Nandighara	Nandighor	876	4065	NA	No	No		Yes	No
1372	Odagaon	Banthapur	Nandigiri	31	107	NA	Yes	No		Yes	Yes
1373	Odagaon	Rohibank	Narasinghap rasad	139	595	NA	Yes	No		Yes	No
1374	Odagaon	Kurala	Nathiapali	117	462	NA	No	No		Yes	No
1375	Odagaon	Kurala	Nauriagoda	74	291	NA	No	No		Yes	No
1376	Odagaon	Banthapur	Nepal	24	102	NA	Yes	No		Yes	Yes
1377	Odagaon	Banthapur	Nihalprasad	40	125	NA	Yes	No		Yes	No
1378	Odagaon	Komanda	Notarpali	45	133	NA	Yes	No		Yes	No
1379	Odagaon	Odagaon	Odagaon (CT)	1240	5401	NA	No	No		Yes	No
1380	Odagaon	Nandighara	Ostia	125	479	NA	No	Yes	Kusumi	Yes	No
1381	Odagaon	Banthapur	Ostiamala	21	249	NA	Yes	No		Yes	No
1382	Odagaon	Gotisahi	Padiabhang a	13	63	NA	No	No		Yes	No
1383	Odagaon	Solapata	Padmadeipu r	161	706	NA	No	No		Yes	Yes
1384	Odagaon	Rabigadia	Paikabankat ara	202	859	NA	No	No		Yes	Yes
1385	Odagaon	Ranganipat na	Paikapanthi khari	63	257	NA	No	No		Yes	No



1386	Odagaon	Saradhapur	Paligunthas ahi	51	240	NA	No	No		Yes	No
1387	Odagaon	Komanda	Panasakhal	0	0	NA	Yes	No		Yes	No
1388	Odagaon	Panchirida manpur	Pancharida manapur	734	3157	NA	No	Yes	Duanta	Yes	No
1389	Odagaon	Panchirida manpur	Pancharidap aikabad	263	1168	NA	No	Yes	Duanta	Yes	No
1390	Odagaon	Panchumu	Panchumu	144	625	NA	No	No		Yes	No
1391	Odagaon	Barasahi	Panchupand ab	1	1	NA	Yes	No		Yes	No
1392	Odagaon	Panderipad a	Pandiripada	321	1306	NA	No	No		Yes	Yes
1393	Odagaon	Sakeri	Panibandh	76	287	NA	No	No		Yes	No
1394	Odagaon	Golagaon	Panibhandar	283	1221	NA	No	No		Yes	Yes
1395	Odagaon	Panchumu	Pankalbari	38	161	NA	No	No		Yes	No
1396	Odagaon	Giridipali	Pankhajuria	55	188	NA	No	No		Yes	No
1397	Odagaon	Pantikhari	Panthikharis asan	279	1148	NA	No	No		Yes	No
1398	Odagaon	Badagorad a	Patelisahi	201	812	NA	No	Yes	Duanta	Yes	No
1399	Odagaon	Komanda	Pathara	54	207	NA	Yes	No		Yes	Yes
1400	Odagaon	Giridipali	Patharapali	33	136	NA	No	No		Yes	No
1401	Odagaon	Hariharpur	Pathargada	11	45	NA	No	No		Yes	No
1402	Odagaon	Arada	Petapali	135	576	NA	No	Yes	Kusumi	Yes	No
1403	Odagaon	Magarband ha	Phasipalli	217	830	NA	No	No		Yes	No
1404	Odagaon	Banthapur	Podasahi	45	189	NA	Yes	No		Yes	No
1405	Odagaon	Gotisahi	Puanian	163	720	NA	No	No		Yes	No
1406	Odagaon	Kajalaipali	Punipada	5	25	NA	Yes	No		Yes	Yes
1407	Odagaon	Rabera	Rabara	440	1811	NA	No	Yes	Kusumi	Yes	No

1408	Odagaon	Rabigadia	Rabigadia	93	425	NA	No	No		Yes	Yes
1409	Odagaon	Bhadikila	Ragadimada	181	727	NA	No	No		Yes	No
1410	Odagaon	Ranganipatna	Ranganipatna	502	2181	NA	No	No		Yes	No
1411	Odagaon	Rohibank	Rohibank	394	1628	NA	Yes	No		Yes	No
1412	Odagaon	Magarbandha	Sabideipur	158	550	NA	No	No		Yes	Yes
1413	Odagaon	Sakeri	Sakiri	545	2044	NA	No	No		Yes	No
1414	Odagaon	Banthapur	Saliajhari	70	271	NA	Yes	No		Yes	Yes
1415	Odagaon	Badagorada	Sanagorada	234	914	NA	No	Yes	Duanta	Yes	No
1416	Odagaon	Kajalaipali	Sanakutuni	62	252	NA	Yes	No		Yes	No
1417	Odagaon	Saradhapur	Saradhapur	212	856	NA	No	No		Yes	No
1418	Odagaon	Korapitha	Saramareisa	76	323	NA	No	No		Yes	No
1419	Odagaon	Saranakul	Sarankul	920	3851	NA	No	No		Yes	No
1420	Odagaon	Sunamuhin	Satapatia	42	177	NA	No	No		Yes	Yes
1421	Odagaon	Sunamuhin	Sidhapali	11	37	NA	No	No		Yes	No
1422	Odagaon	Sikharpur	Sikharpur	1215	5216	NA	No	Yes	Duanta	Yes	No
1423	Odagaon	Kajalaipali	Simili	35	134	NA	Yes	No		Yes	Yes
1424	Odagaon	Sakeri	Similitaila	0	0	NA	No	No		Yes	No
1425	Odagaon	Barasahi	Singarpur	298	1131	NA	Yes	No		Yes	No
1426	Odagaon	Solapata	Solpata	424	1941	NA	No	No		Yes	No
1427	Odagaon	Goudaput	Sudranuapali	37	164	NA	Yes	No		Yes	No
1428	Odagaon	Sunamuhin	Sunamuhin	534	2304	NA	No	No		Yes	No
1429	Odagaon	Magarbandha	Takarakhai	0	0	NA	No	No		Yes	No
1430	Odagaon	Ranganipatna	Talagodipali	149	544	NA	No	No		Yes	No

1431	Odagaon	Gotisahi	Tangara	0	0	NA	No	No		Yes	No
1432	Odagaon	Giridipali	Tantibhusapali	33	131	NA	No	No		Yes	No
1433	Odagaon	Goudaput	Tikarpali	116	459	NA	Yes	No		Yes	No
1434	Odagaon	Panchumu	Todibari	93	354	NA	No	No		Yes	No
1435	Odagaon	Giridipali	Totasahi	47	191	NA	No	No		Yes	No
1436	Odagaon	Banthapur	Tulabi	18	73	NA	Yes	No		Yes	No
1437	Odagaon	Komanda	Udaypur	291	1001	NA	Yes	No		Yes	No
1438	Odagaon	Ranganipatna	Upargodipali	36	126	NA	No	No		Yes	No
1439	Ranapur	Lodhachua	Adala	237	992	NA	Yes	No		Yes	No
1440	Ranapur	Balabhadrapur	Akhupadar	17	79	NA	Yes	No		Yes	No
1441	Ranapur	Khairpalli	Ambajhara	123	470	NA	Yes	No		Yes	No
1442	Ranapur	Gopalpur	Andharuasa manta Singharpur	257	1113	NA	Yes	No		Yes	Yes
1443	Ranapur	Rajasunakhala	Ankulapalli	0	0	NA	Yes	No		Yes	No
1444	Ranapur	Brundabanpur	Anlapali	12	67	NA	Yes	No		Yes	No
1445	Ranapur	Balabhadrapur	Arada	115	559	NA	Yes	No		Yes	No
1446	Ranapur	Kulasara	Arakhapalli	54	247	NA	Yes	No		Yes	No
1447	Ranapur	Raipada	Arjunapur	103	493	NA	Yes	No		Yes	No
1448	Ranapur	Gopalpur	Badabaramuli	197	882	NA	Yes	No		Yes	Yes
1449	Ranapur	Khairpalli	Badabhuin	220	956	NA	Yes	No		Yes	No
1450	Ranapur	Rankadeuli	Badabhuin	85	345	NA	Yes	No		Yes	No
1451	Ranapur	Bandhamunda	Badachakundajhar	7	41	NA	Yes	No		Yes	No

1452	Ranapur	Gadabaniki lo	Badapathuri a	95	431	NA	Yes	No		Yes	Yes
1453	Ranapur	Narendrapur	Badhipatna	313	1424	NA	Yes	No		Yes	No
1454	Ranapur	Lodhachua	Bagala	291	1413	NA	Yes	No		Yes	No
1455	Ranapur	Bajrakota	Bajrakota	297	1395	NA	Yes	No		Yes	No
1456	Ranapur	Balabhadrapur	Balabhadrapur	49	228	NA	Yes	No		Yes	No
1457	Ranapur	Kasanda	Balabhadrapur	111	491	NA	Yes	No		Yes	No
1458	Ranapur	Raipada	Balarampur	50	260	NA	Yes	No		Yes	No
1459	Ranapur	Khairpalli	Balia	194	792	NA	Yes	No		Yes	No
1460	Ranapur	Brajarajapur	Bamada	153	678	NA	Yes	No		Yes	Yes
1461	Ranapur	Bandhamunda	Bandhamunda	17	59	NA	Yes	No		Yes	No
1462	Ranapur	Brajarajapur	Bankapur	113	421	NA	Yes	No		Yes	No
1463	Ranapur	Gourangapur	Baramula	123	878	NA	Yes	No		Yes	No
1464	Ranapur	Champape di	Barangagadi a	299	1326	NA	Yes	No		Yes	No
1465	Ranapur	Raipada	Barapalli	17	67	NA	Yes	No		Yes	No
1466	Ranapur	Kasanda	Barapalli	85	406	NA	Yes	No		Yes	No
1467	Ranapur	Balabhadrapur	Basantapur	26	156	NA	Yes	No		Yes	No
1468	Ranapur	Balabhadrapur	Basudia	217	971	NA	Yes	No		Yes	No
1469	Ranapur	Baunsgarh	Baunsagada	304	1437	NA	Yes	No		Yes	No
1470	Ranapur	Lodhachua	Bechhaparik oilama	0	0	NA	Yes	No		Yes	No
1471	Ranapur	Khairpalli	Belaguan	12	48	NA	Yes	No		Yes	No

1472	Ranapur	Champagar h	Benta	242	1216	NA	Yes	No		Yes	No
1473	Ranapur	Kulasara	Benudharpu r	26	86	NA	Yes	No		Yes	No
1474	Ranapur	Bandhamu nda	Betuli	11	68	NA	Yes	No		Yes	No
1475	Ranapur	Bandhamu nda	Bhetabara	77	311	NA	Yes	No		Yes	No
1476	Ranapur	Gourangap ur	Bilagadia	78	270	NA	Yes	No		Yes	No
1477	Ranapur	Gopalpur	Bimbadharp ur	50	208	NA	Yes	No		Yes	No
1478	Ranapur	Narendrapu r	Binodapada	148	740	NA	Yes	No		Yes	No
1479	Ranapur	Brundaban pur	Binodapada	140	611	NA	Yes	No		Yes	No
1480	Ranapur	Jhadapada	Bokakhai	256	1181	NA	Yes	No		Yes	No
1481	Ranapur	Mayurjhali a	Borabarjhar	296	1475	NA	Yes	No		Yes	No
1482	Ranapur	Bandhamu nda	Brahmanku mei	16	78	NA	Yes	No		Yes	No
1483	Ranapur	Brajarajapu r	Brajarajpur	73	337	NA	Yes	No		Yes	Yes
1484	Ranapur	Brundaban pur	Brajasundar pur	61	273	NA	Yes	No		Yes	No
1485	Ranapur	Kerandatan gi	Brundabanb ihariapur	114	504	NA	Yes	No		Yes	No
1486	Ranapur	Brundaban pur	Brundabanp ur	153	637	NA	Yes	No		Yes	No
1487	Ranapur	Champagar h	Champagad a	310	1439	NA	Yes	No		Yes	No
1488	Ranapur	Champape di	Champapedi	150	707	NA	Yes	No		Yes	No

1489	Ranapur	Brajarajapur	Champatipur	70	299	NA	Yes	No		Yes	Yes
1490	Ranapur	Chandapur	Chandapur (CT)	1124	5565	NA	Yes	No		Yes	Yes
1491	Ranapur	Brajarajapur	Chandrama deipur	29	126	NA	Yes	No		Yes	No
1492	Ranapur	Brundabanpur	Charapalli	3	12	NA	Yes	No		Yes	No
1493	Ranapur	Darpanarayanpur	Chhanchuni a	6	17	NA	Yes	No		Yes	No
1494	Ranapur	Bajrakota	Chhatipur	47	229	NA	Yes	No		Yes	No
1495	Ranapur	Narendrapur	Chintamani pur	8	31	NA	Yes	No		Yes	No
1496	Ranapur	Damasahi	Dadhara	21	92	NA	Yes	No		Yes	No
1497	Ranapur	Kasanda	Damodarpur	40	163	NA	Yes	No		Yes	No
1498	Ranapur	Damasahi	Damsahi	839	3591	NA	Yes	No		Yes	No
1499	Ranapur	Darpanarayanpur	Darpanarayanpur	294	1231	NA	Yes	No		Yes	No
1500	Ranapur	Damasahi	Dasipokhari	12	58	NA	Yes	No		Yes	No
1501	Ranapur	Darpanarayanpur	Dengajhari	39	176	NA	Yes	No		Yes	No
1502	Ranapur	Surukabadi	Derabaj	6	21	NA	Yes	No		Yes	No
1503	Ranapur	Balabhadrapur	Deuli	134	615	NA	Yes	No		Yes	No
1504	Ranapur	Kandapara	Dhamada	103	439	NA	Yes	No		Yes	No
1505	Ranapur	Narendrapur	Dihagan	165	843	NA	Yes	No		Yes	No
1506	Ranapur	Mahatapala	Dimiria	161	677	NA	Yes	No		Yes	No
1507	Ranapur	Bandhamunda	Dimiribadi	7	41	NA	Yes	No		Yes	No
1508	Ranapur	Kerandatan gi	Ektala	191	889	NA	Yes	No		Yes	No

1509	Ranapur	Patia	Gachhapatra	19	95	NA	Yes	No		Yes	No
1510	Ranapur	Gadabanikilo	Gadabanikila	256	1140	NA	Yes	No		Yes	No
1511	Ranapur	Brundabanpur	Gaijhar	52	201	NA	Yes	No		Yes	No
1512	Ranapur	Kasanda	Gambharikhola	72	273	NA	Yes	No		Yes	No
1513	Ranapur	Balabhadrapur	Ganbanikila	213	1017	NA	Yes	No		Yes	No
1514	Ranapur	Baunsgarh	Gaudiapada	75	312	NA	Yes	No		Yes	Yes
1515	Ranapur	Kasanda	Gaudiapada	190	845	NA	Yes	No		Yes	Yes
1516	Ranapur	Gourangapur	Gaurangpur	105	569	NA	Yes	No		Yes	No
1517	Ranapur	Gadabanikilo	Giridharpur	47	212	NA	Yes	No		Yes	No
1518	Ranapur	Patia	Girinda	34	164	NA	Yes	No		Yes	No
1519	Ranapur	Talakani	Gobardhanpur	37	133	NA	Yes	No		Yes	No
1520	Ranapur	Damasahi	Gobindchandrapur	13	55	NA	Yes	No		Yes	No
1521	Ranapur	Patia	Godasahi	65	257	NA	Yes	No		Yes	No
1522	Ranapur	Rankadeuli	Godimada	256	1153	NA	Yes	No		Yes	No
1523	Ranapur	Brajarajapur	Golapokhari	86	364	NA	Yes	No		Yes	No
1524	Ranapur	Gopalpur	Gopalpur	1064	4656	NA	Yes	No		Yes	Yes
1525	Ranapur	Lodhachua	Gopimohanpur	40	170	NA	Yes	No		Yes	No
1526	Ranapur	Darpanarayanpur	Gopinathpur	145	647	NA	Yes	No		Yes	No
1527	Ranapur	Kerandatangi	Gourchandrapur	176	838	NA	Yes	No		Yes	No
1528	Ranapur	Darpanaray	Gundurabari	25	113	NA	Yes	No		Yes	No

		anpur											
1529	Ranapur	Gadabaniki lo	Gundurua	73	332	NA	Yes	No		Yes	No		
1530	Ranapur	Kandapara	Gunduribadi	98	455	NA	Yes	No		Yes	No		
1531	Ranapur	Hansara	Hansara	313	1378	NA	Yes	No		Yes	Yes		
1532	Ranapur	Bajrakota	Haripur	67	344	NA	Yes	No		Yes	No		
1533	Ranapur	Surukabadi	Hatibadi	22	82	NA	Yes	No		Yes	No		
1534	Ranapur	Brajarajapur	Hinjalagadia	67	324	NA	Yes	No		Yes	No		
1535	Ranapur	Brajarajapur	Ichhapur	50	191	NA	Yes	No		Yes	No		
1536	Ranapur	Gourangapur	Jadupur	110	557	NA	Yes	No		Yes	No		
1537	Ranapur	Khatia	Jagannathprasad	27	122	NA	Yes	No		Yes	No		
1538	Ranapur	Narendrapur	Jalahari	5	27	NA	Yes	No		Yes	No		
1539	Ranapur	Bandhamunda	Jamuganda	99	496	NA	Yes	No		Yes	No		
1540	Ranapur	Kasanda	Jamusahi	128	581	NA	Yes	No		Yes	No		
1541	Ranapur	Raj Jankia	Jankia	588	2670	NA	Yes	No		Yes	No		
1542	Ranapur	Bandhamunda	Jaripada	25	119	NA	Yes	No		Yes	No		
1543	Ranapur	Chandapur	Jemadeipur	180	912	NA	Yes	No		Yes	No		
1544	Ranapur	Jhadapada	Jhadapada	339	1430	NA	Yes	No		Yes	No		
1545	Ranapur	Patia	Jiripada	103	558	NA	Yes	No		Yes	No		
1546	Ranapur	Mayurjhali	Jokagadia	30	113	NA	Yes	No		Yes	No		
1547	Ranapur	Patia	Kadamjhola	96	489	NA	Yes	No		Yes	No		
1548	Ranapur	Darpanarayanpur	Kakalama	221	975	NA	Yes	No		Yes	No		



1549	Ranapur	Kandapara	Kalamatia	88	352	NA	Yes	No		Yes	No
1550	Ranapur	Kandapara	Kandapada	201	879	NA	Yes	No		Yes	Yes
1551	Ranapur	Kasanda	Kandaragadia	62	259	NA	Yes	No		Yes	No
1552	Ranapur	Balabhadrapur	Kandarasingh	137	614	NA	Yes	No		Yes	No
1553	Ranapur	Kandhanayagarh	Kandhanayagarh	942	4671	NA	Yes	No		Yes	Yes
1554	Ranapur	Pimpala	Kankia	267	1263	NA	Yes	No		Yes	No
1555	Ranapur	Patia	Kantasiri	26	139	NA	Yes	No		Yes	No
1556	Ranapur	Kandapara	Karadapalla	185	813	NA	Yes	No		Yes	No
1557	Ranapur	Hansara	Karadapalli	177	700	NA	Yes	No		Yes	No
1558	Ranapur	Kasanda	Kasanda	323	1303	NA	Yes	No		Yes	No
1559	Ranapur	Kasanda	Katakapada	81	331	NA	Yes	No		Yes	Yes
1560	Ranapur	Champaghar	Katakasahar	113	587	NA	Yes	No		Yes	No
1561	Ranapur	Patia	Kendua	60	336	NA	Yes	No		Yes	No
1562	Ranapur	Pimpala	Kendupalli	47	222	NA	Yes	No		Yes	No
1563	Ranapur	Kerandatan	Kerendatan	203	929	NA	Yes	No		Yes	No
1564	Ranapur	Kulasara	Kesiapalli	83	356	NA	Yes	No		Yes	No
1565	Ranapur	Khairpalli	Khairapali	166	665	NA	Yes	No		Yes	No
1566	Ranapur	Damasahi	Khajuripadasahi	23	91	NA	Yes	No		Yes	No
1567	Ranapur	Bandhamunda	Khamana	9	49	NA	Yes	No		Yes	No
1568	Ranapur	Champape	Khandisi	206	946	NA	Yes	No		Yes	No
1569	Ranapur	Khatia	Khatia	1001	4113	NA	Yes	No		Yes	Yes
1570	Ranapur	Bajrakota	Khetribarapur	75	322	NA	Yes	No		Yes	No

1571	Ranapur	Raipada	Kiapala	48	216	NA	Yes	No		Yes	No
1572	Ranapur	Surukabadi	Kochiapalli	0	0	NA	Yes	No		Yes	No
1573	Ranapur	Surukabadi	Kodalpali	16	71	NA	Yes	No		Yes	No
1574	Ranapur	Lodhachua	Koilama	91	452	NA	Yes	No		Yes	No
1575	Ranapur	Baunsgarh	Kolathapan gi	45	182	NA	Yes	No		Yes	No
1576	Ranapur	Rajasunakh ala	Kotagada	200	838	NA	Yes	No		Yes	No
1577	Ranapur	Brundaban pur	Kotapokhari	2	6	NA	Yes	No		Yes	No
1578	Ranapur	Talakani	Kotapokhari	45	227	NA	Yes	No		Yes	No
1579	Ranapur	Raj Jankia	Krushnacha ndrapur	174	878	NA	Yes	No		Yes	No
1580	Ranapur	Gopalpur	Krushnapur	95	470	NA	Yes	No		Yes	No
1581	Ranapur	Kulasara	Kulasara	377	1433	NA	Yes	No		Yes	Yes
1582	Ranapur	Brajarajapu r	Kunjabana	148	733	NA	Yes	No		Yes	Yes
1583	Ranapur	Patia	Kusupalla	27	134	NA	Yes	No		Yes	No
1584	Ranapur	Kasanda	Kutunisila	140	678	NA	Yes	No		Yes	No
1585	Ranapur	Damasahi	Ladukeswar prasad	118	439	NA	Yes	No		Yes	No
1586	Ranapur	Bandhamu nda	Lakhamund uli	8	44	NA	Yes	No		Yes	No
1587	Ranapur	Balabhadra pur	Lakhapada	79	423	NA	Yes	No		Yes	No
1588	Ranapur	Brajarajapu r	Latara	288	1046	NA	Yes	No		Yes	No
1589	Ranapur	Mahatapala	Laxminaray anpur	97	362	NA	Yes	No		Yes	No
1590	Ranapur	Brundaban pur	Lekhanapur	338	1477	NA	Yes	No		Yes	No

1591	Ranapur	Lodhachua	Lodhachua	354	1389	NA	Yes	No		Yes	No
1592	Ranapur	Darpanaray anpur	Lunisahi	164	800	NA	Yes	No		Yes	No
1593	Ranapur	Mahatapala	Mahatapala	402	1828	NA	Yes	No		Yes	No
1594	Ranapur	Majhiakhanda	Majhiankhanda	224	860	NA	Yes	No		Yes	No
1595	Ranapur	Brundaban pur	Malipada	41	220	NA	Yes	No		Yes	No
1596	Ranapur	Rankadeuli	Malisahi	214	881	NA	Yes	No		Yes	No
1597	Ranapur	Lodhachua	Manapur	85	339	NA	Yes	No		Yes	No
1598	Ranapur	Mahatapala	Manapur	225	1077	NA	Yes	No		Yes	No
1599	Ranapur	Darpanaray anpur	Mardakota	101	359	NA	Yes	No		Yes	No
1600	Ranapur	Mayurjhali a	Mayurjhalia	431	1925	NA	Yes	No		Yes	No
1601	Ranapur	Kerandatan gi	Muktapur	222	954	NA	Yes	No		Yes	No
1602	Ranapur	Surukabadi	Musajhari	24	109	NA	Yes	No		Yes	No
1603	Ranapur	Talakani	Nachhipur	103	464	NA	Yes	No		Yes	No
1604	Ranapur	Champape di	Nagajhar	21	101	NA	Yes	No		Yes	No
1605	Ranapur	Champape di	Nakithana	105	507	NA	Yes	No		Yes	No
1606	Ranapur	Champape di	Namagaria	81	300	NA	Yes	No		Yes	No
1607	Ranapur	Balabhadra pur	Nandapur	138	607	NA	Yes	No		Yes	No
1608	Ranapur	Narasinghp ur	Narasinghp ur	404	1816	NA	Yes	No		Yes	No
1609	Ranapur	Narendrapu r	Narendrapur	361	1534	NA	Yes	No		Yes	No
1610	Ranapur	Bandhamu	Nathapur	39	149	NA	Yes	No		Yes	No

		nda											
1611	Ranapur	Narasinghpur	Natima	168	773	NA	Yes	No		Yes	No		
1612	Ranapur	Surukabadi	Nelibadi	5	23	NA	Yes	No		Yes	No		
1613	Ranapur	Bandhamunda	Nelipada	19	99	NA	Yes	No		Yes	No		
1614	Ranapur	Narasinghpur	Nihalaprasad	82	319	NA	Yes	No		Yes	No		
1615	Ranapur	Mahatapala	Niladripur	43	192	NA	Yes	No		Yes	No		
1616	Ranapur	Kulasara	Nilapali	88	351	NA	Yes	No		Yes	No		
1617	Ranapur	Kulasara	Nirakarapur	9	39	NA	Yes	No		Yes	No		
1618	Ranapur	Rajasunakhala	Nrasinghpurtangisahi	317	1587	NA	Yes	No		Yes	No		
1619	Ranapur	Bandhamunda	Nuagan	1	6	NA	Yes	No		Yes	No		
1620	Ranapur	Kerandatanggi	Nuapada	219	939	NA	Yes	No		Yes	No		
1621	Ranapur	Majhiakha	Nuapalli	186	841	NA	Yes	No		Yes	No		
1622	Ranapur	Majhiakha	Odapala	78	367	NA	Yes	No		Yes	No		
1623	Ranapur	Raj Jankia	Ostapada	175	724	NA	Yes	No		Yes	No		
1624	Ranapur	Damasahi	Padhanajhola	57	253	NA	Yes	No		Yes	No		
1625	Ranapur	Champape	Paikabhui	31	171	NA	Yes	No		Yes	No		
1626	Ranapur	Patia	Paikasahi	78	356	NA	Yes	No		Yes	No		
1627	Ranapur	Damasahi	Panagaonpalli	50	184	NA	Yes	No		Yes	No		
1628	Ranapur	Raipada	Panaspur	14	60	NA	Yes	No		Yes	No		
1629	Ranapur	Lodhachua	Pataberana	134	569	NA	Yes	No		Yes	No		

1630	Ranapur	Brajarajapur	Patana	0	0	NA	Yes	No		Yes	No
1631	Ranapur	Talakani	Patapur	51	206	NA	Yes	No		Yes	No
1632	Ranapur	Majhiakhanda	Patharapunji	55	216	NA	Yes	No		Yes	No
1633	Ranapur	Patia	Patia	292	1335	NA	Yes	No		Yes	No
1634	Ranapur	Pimpala	Pimpala	254	1134	NA	Yes	No		Yes	No
1635	Ranapur	Rajasunakhala	Pokasungha	12	40	NA	Yes	No		Yes	No
1636	Ranapur	Talakani	Radhamohanapur	34	146	NA	Yes	No		Yes	No
1637	Ranapur	Raipada	Raipada	285	1369	NA	Yes	No		Yes	Yes
1638	Ranapur	Kandapara	Rajaballabhapur	45	195	NA	Yes	No		Yes	No
1639	Ranapur	Lodhachua	Rajanagar	193	876	NA	Yes	No		Yes	No
1640	Ranapur	Rajasunakhala	Rajasunakhala (CT)	1280	6299	NA	Yes	No		Yes	No
1641	Ranapur	Gopalpur	Ramachandrapur	252	1048	NA	Yes	No		Yes	Yes
1642	Ranapur	Rajasunakhala	Ramabila	242	1203	NA	Yes	No		Yes	No
1643	Ranapur	Patia	Randa	77	362	NA	Yes	No		Yes	No
1644	Ranapur	Raipada	Ranigadia	19	90	NA	Yes	No		Yes	No
1645	Ranapur	Rankadeuli	Rankadeuli	327	1516	NA	Yes	No		Yes	No
1646	Ranapur	Bandhamunda	Ranla	26	95	NA	Yes	No		Yes	No
1647	Ranapur	Bandhamunda	Rautarapur	30	128	NA	Yes	No		Yes	No
1648	Ranapur	Baunsgarh	Sampada	11	55	NA	Yes	No		Yes	No
1649	Ranapur	Bandhamunda	Sanachakundajhar	45	157	NA	Yes	No		Yes	No

1650	Ranapur	Khairpalli	Sanakila	94	360	NA	Yes	No		Yes	No
1651	Ranapur	Gadabanikilo	Sanapathurila	87	367	NA	Yes	No		Yes	No
1652	Ranapur	Bandhamunda	Sanatulubi	26	98	NA	Yes	No		Yes	No
1653	Ranapur	Bandhamunda	Sankhajodi	32	163	NA	Yes	No		Yes	No
1654	Ranapur	Bajrakota	Sankhamula	196	712	NA	Yes	No		Yes	No
1655	Ranapur	Narasinghpur	Santarapur	89	415	NA	Yes	No		Yes	No
1656	Ranapur	Lodhachua	Sarangadharapur	51	257	NA	Yes	No		Yes	No
1657	Ranapur	Bandhamunda	Seketasala	4	21	NA	Yes	No		Yes	No
1658	Ranapur	Brajarajapur	Shyamaghanpur	126	522	NA	Yes	No		Yes	No
1659	Ranapur	Surukabadi	Sinduria	13	70	NA	Yes	No		Yes	No
1660	Ranapur	Majhiakhanda	Sinduria	755	3237	NA	Yes	No		Yes	No
1661	Ranapur	Champagarih	Srikrishnapur	164	754	NA	Yes	No		Yes	No
1662	Ranapur	Bajrakota	Srikrushnapur	70	312	NA	Yes	No		Yes	No
1663	Ranapur	Bandhamunda	Srikuti	11	48	NA	Yes	No		Yes	No
1664	Ranapur	Kandapara	Sukal	123	587	NA	Yes	No		Yes	No
1665	Ranapur	Surukabadi	Surukabadi	278	1216	NA	Yes	No		Yes	No
1666	Ranapur	Balabhadrapur	Surukabadi	60	267	NA	Yes	No		Yes	No
1667	Ranapur	Bandhamunda	Tabhadihi	8	28	NA	Yes	No		Yes	No
1668	Ranapur	Talakani	Talakani	279	1247	NA	Yes	No		Yes	Yes

1669	Ranapur	Khatia	Tanaka	0	0	NA	Yes	No		Yes	No
1670	Ranapur	Khatia	Tanakapali	0	0	NA	Yes	No		Yes	No
1671	Ranapur	Khairpalli	Taria	127	560	NA	Yes	No		Yes	No
1672	Ranapur	Gourangapur	Thananagar	132	602	NA	Yes	No		Yes	No
1673	Ranapur	Surukabadi	Thanapali	191	789	NA	Yes	No		Yes	No
1674	Ranapur	Surukabadi	Thanapalipatana	88	349	NA	Yes	No		Yes	No
1675	Ranapur	Bandhamunda	Tikiraipada	15	78	NA	Yes	No		Yes	No
1676	Ranapur	Damasahi	Tulbi	34	148	NA	Yes	No		Yes	No
1677	Ranapur	Bandhamunda	Ukutakumei	8	36	NA	Yes	No		Yes	No
1678	Ranapur	Kerandatang	Upendrapur	89	416	NA	Yes	No		Yes	No
1679	Ranapur	Gopalpur	Wainlorautapur	108	491	NA	Yes	No		Yes	No
1680	Ranapur	Bandhamunda	Waupada	4	18	NA	Yes	No		Yes	No
1681	Khandapada NAC	NA	Ward No.1	197	1042	NA	Yes	No		Yes	Yes
1682	Khandapada NAC	NA	Ward No.2	133	696	NA	No	No		Yes	Yes
1683	Khandapada NAC	NA	Ward No.3	153	688	NA	No	No		Yes	Yes
1684	Khandapada NAC	NA	Ward No.4	119	618	NA	No	No		Yes	Yes
1685	Khandapada NAC	NA	Ward No.5	122	552	NA	No	No		Yes	Yes

1686	Khandapa da NAC	NA	Ward No.6	118	566	NA	No	No		Yes	Yes
1687	Khandapa da NAC	NA	Ward No.7	95	583	NA	No	No		Yes	Yes
1688	Khandapa da NAC	NA	Ward No.8	139	689	NA	No	Yes	Badajoda	Yes	Yes
1689	Khandapa da NAC	NA	Ward No.9	156	687	NA	No	No		Yes	Yes
1690	Khandapa da NAC	NA	Ward No.10	118	518	NA	No	No		Yes	Yes
1691	Khandapa da NAC	NA	Ward No.11	182	922	NA	No	No		Yes	Yes
1692	Khandapa da NAC	NA	Ward No.12	161	666	NA	Yes	No		Yes	Yes
1693	Khandapa da NAC	NA	Ward No.13	184	811	NA	Yes	No		Yes	Yes
1694	Dasapalla NAC	NA	Ward No.1	275	960	NA	Yes	No		Yes	Yes
1695	Dasapalla NAC	NA	Ward No. 2	195	530	NA	Yes	No		Yes	No
1696	Dasapalla NAC	NA	Ward No.3	170	470	NA	Yes	No		Yes	No
1697	Dasapalla NAC	NA	Ward No.6	210	1050	NA	No	No		Yes	Yes
1698	Dasapalla NAC	NA	Ward No.7	198	855	NA	Yes	No		Yes	No
1699	Dasapalla NAC	NA	Ward No.8	307	1020	NA	Yes	No		Yes	No



1700	Dasapalla NAC	NA	Ward No.9	275	1150	NA	Yes	No		Yes	No
1701	Dasapalla NAC	NA	Ward No.10	320	1300	NA	Yes	No		Yes	Yes
1702	Dasapalla NAC	NA	Ward No.11	320	1600	NA	No	No		Yes	Yes
1703	Dasapalla NAC	NA	Ward No.12	360	1800	NA	No	No		Yes	Yes
1704	Dasapalla NAC	NA	Ward No.13	250	995	NA	Yes	No		Yes	No
1705	Dasapalla NAC	NA	Ward No.16	360	1420	NA	Yes	No		Yes	No
1706	Nayagarh NAC	NA	Ward No.1	306	1269	NA	No	No		No	Yes
1707	Nayagarh NAC	NA	Ward No. 2	533	2048	NA	No	No		No	Yes
1708	Nayagarh NAC	NA	Ward No.3	378	1563	NA	No	No		No	Yes
1709	Nayagarh NAC	NA	Ward No.4	144	700	NA	No	No		No	Yes
1710	Nayagarh NAC	NA	Ward No.5	151	695	NA	No	No		No	Yes
1711	Nayagarh NAC	NA	Ward No.6	275	1171	NA	No	No		No	Yes
1712	Nayagarh NAC	NA	Ward No.7	235	1020	NA	No	No		No	Yes
1713	Nayagarh NAC	NA	Ward No.8	186	849	NA	No	No		No	Yes

1714	Nayagarh NAC	NA	Ward No.9	225	918	NA	Yes		No			No		Yes
1715	Nayagarh NAC	NA	Ward No.10	583	2365	NA	No		No			No		Yes
1716	Nayagarh NAC	NA	Ward No.11	419	1621	NA	No		No			No		Yes
1717	Nayagarh NAC	NA	Ward No.12	301	1377	NA	No		No			No		Yes
1718	Nayagarh NAC	NA	Ward No.13	320	17017	NA	No		No			No		Yes
1719	Ranapur NAC	NA	Ward No.1	260	1385	NA	Yes		No			Yes		Yes
1720	Ranapur NAC	NA	Ward No. 2	129	1117	NA	Yes		No			Yes		Yes
1721	Ranapur NAC	NA	Ward No.3	105	885	NA	Yes		No			Yes		Yes
1722	Ranapur NAC	NA	Ward No.4	69	569	NA	Yes		No			Yes		Yes
1723	Ranapur NAC	NA	Ward No.5	126	801	NA	Yes		No			Yes		Yes
1724	Ranapur NAC	NA	Ward No.6	144	1040	NA	Yes		No			Yes		Yes
1725	Ranapur NAC	NA	Ward No.7	139	884	NA	Yes		No			Yes		Yes
1726	Ranapur NAC	NA	Ward No.8	112	1214	NA	Yes		No			Yes		Yes
1727	Ranapur NAC	NA	Ward No.9	152	1364	NA	Yes		No			Yes		Yes

1728	Ranapur NAC	NA	Ward No.10	147	1127	NA	Yes		No			Yes		Yes
1729	Ranapur NAC	NA	Ward No.11	159	1140	NA	Yes		No			Yes		Yes
1730	Ranapur NAC	NA	Ward No.12	147	1125	NA	Yes		No			Yes		Yes
1731	Ranapur NAC	NA	Ward No.13	121	1060	NA	Yes		No			Yes		Yes
1732	Ranapur NAC	NA	Ward No.14	110	790	NA	Yes		No			Yes		Yes
1733	Ranapur NAC	NA	Ward No.15	172	1220	NA	Yes		No			Yes		Yes

[The village wise list is maintained in excel format]

**Table 69-Drought Prone villages of Nayagarh**

<b>Sl. No.</b>	<b>Name of the Block/ ULB</b>	<b>Name of the GP</b>	<b>Name of the Village/ Ward</b>	<b>Whether Drought prone</b>	<b>If Yes then mention the Cultivable Area in Ha.</b>
1	Bhampur	Baghuapalli	Ainsiakhola	Yes	26.71
2		Chakradharprasad	Anandapur	Yes	35.41
3		Nimani	Arakhapalli	Yes	71.01
4		Karabara	Badabara	Yes	32.1
5		Nimani	Badabhuin	Yes	57.12
6		Badasahara	Badasahara	Yes	510.04
7		Rakama	Badilo	Yes	27.22
8		Baghuapalli	Baghuapalli	Yes	91.17
9		Baigunia	Baigunia	Yes	87.94
10		Baghuapalli	Baladianuagaon	Yes	169.67
11		Badasahara	Baliapata	Yes	76.59
12		Baghuapalli	Bandhadwar	Yes	23.53
13		Salapada	Barabati	Yes	59.7
14		Bijipur	Barakahania	Yes	6.95
15		Kainfullia	Baraput	Yes	67.37
16		Baunsabati	Baunsabati	Yes	175.56
17		Golapokhari	Begunia	Yes	74.47
18		Bhagabanpur	Betakholi	Yes	35.92
19		Bhagabanpur	Bhagabanpur	Yes	46.83
20		Bhampur	Bhampur	Yes	136.52
21		Dhanachangada	Bhogada	Yes	137.58
22		Bhagabanpur	Bhokilapada	Yes	21.33

23	Bijipur	Bijipir	Yes	56.48
24	Baigunia	Boragaon	Yes	240.81
25	Chakradharprasad	Chakradharprasad	Yes	221.66
26	Baunsabati	Chhelia	Yes	82.42
27	Baghuapalli	Dhalabandha	Yes	38.57
28	Baigunia	Dhalabandha	Yes	129.31
29	Dhanachangada	Dhanachangada	Yes	69.89
30	Kainfullia	Duadia	Yes	72.37
31	Bijipur	Dubapalli	Yes	51.86
32	Bhapur	Elapada	Yes	118.63
33	Fategarh	Fategarh	Yes	282.72
34	Chakradharprasad	Gobardhanprasad	Yes	182.42
35	Golapokhari	Golapokhari	Yes	127.4
36	Badasahara	Gopalprasad	Yes	65.63
37	Kainfullia	Gopinathpur	Yes	3.78
38	Karabara	Gudupada	Yes	13.99
39	Padmabati	Hanumantaprasad	Yes	60.99
40	Padmabati	Hatuary	Yes	50.32
41	Bhapur	Jaharkot	Yes	44.3
42	Baigunia	Jakalapalli	Yes	22.58
43	Badasahara	Jamusahi	Yes	26.94
44	Badasahara	Jamusahi Patana	Yes	15.92
45	Sasan	Jasobantapur	Yes	4.52
46	Padmabati	Jhagadapada	Yes	48.26
47	Bijipur	Jhatiapalli	Yes	184.33
48	Kainfullia	Kainfullia	Yes	3.66
49	Baunsabati	Kainthapokhari	Yes	48.49
50	Dhanachangada	Kalatangi	Yes	75.36
51	Dhanachangada	Kaliapalli	Yes	12.3
52	Nimani	Kalikaprasad	Yes	63.74
53	Karabara	Karabara	Yes	236.43

54	Golapokhari	Karadapalli	Yes	24.4
55	Patharachakada	Kendupalli	Yes	137.83
56	Salapada	Kendupalli	Yes	87.92
57	Baigunia	Kesarsingh	Yes	39.15
58	Bhapur	Khairagadia	Yes	31.72
59	Patharachakada	Khajuria	Yes	16.47
60	Bhagabanpur	Khalipatana	Yes	2.05
61	Dhanachangada	Khaparamalla	Yes	0.8
62	Baigunia	Khuntupada	Yes	61.92
63	Salapada	Kismat Kendupalli	Yes	27.4
64	Baigunia	Kunjabanprasad	Yes	31.73
65	Baigunia	Kunjabiharipur Sasan	Yes	12.79
66	Dhanachangada	Laxmiprasad	Yes	76.71
67	Bhagabanpur	Liniauti	Yes	51.13
68	Patharachakada	Madhapur	Yes	296.94
69	Dhanachangada	Mahulaberana	Yes	110.41
70	Bhapur	Mahulia	Yes	51.53
71	Bijipur	Maliberini	Yes	64.71
72	Bhapur	Mandaraberini	Yes	24.89
73	Salapada	Manibandha	Yes	24.92
74	Fategarh	Manipur	Yes	162.18
75	Karabara	Manitri	Yes	46.75
76	Baunsabati	Marada	Yes	85.58
77	Salapada	Mardabadi	Yes	95.52
78	Golapokhari	Marichhia	Yes	47.88
79	Salapada	Mituani	Yes	69.62
80	Badasahara	Nakadehin	Yes	36.02
81	Karabara	Nandabara	Yes	13.38
82	Bhapur	Nihalprasad	Yes	58.77
83	Golapokhari	Nilakanthaprasad	Yes	240.83
84	Nimani	Nimani	Yes	117.75

85		Salapada	Nuagaon	Yes	50.43
86		Baigunia	Nuapalli	Yes	75.55
87		Baghuapalli	Olash	Yes	209.45
88		Padmabati	Padmabati	Yes	2.92
89		Baghuapalli	PaichaBasantapur	Yes	7.57
90		Salapada	Pana Barabati	Yes	17.11
91		Fategarh	Parbatipur	Yes	61.1
92		Golapokhari	Pathapur	Yes	41.12
93		Patharachakada	Patharachakada	Yes	87.84
94		Baghuapalli	Patharapunji	Yes	78.00
95		Baghuapalli	Patharapunji	Yes	62.3
96		Fategarh	Pithakhai	Yes	55.64
97		Baunsabati	Podasahi	Yes	104.5
98		Baghuapalli	Pursottamprasad	Yes	113.1
99		Rakama	Rakama	Yes	133.29
100		Badasahara	Rampada	Yes	328.55
101		Golapokhari	Salabani	Yes	33.96
102		Rakama	Salajharia	Yes	53.56
103		Salapada	Salapada	Yes	70.01
104		Badasahara	Sanasahara	Yes	52.75
105		Sasan	Sasan	Yes	194.12
106		Baghuapalli	Suamadhipa	Yes	32.07
107		Bijipur	Sukapokhari	Yes	62.15
108		Bijipur	Sunakhala	Yes	49.84
109		Padmabati	Talararada	Yes	79.71
110		Golapokhari	Tarabalo	Yes	34.04
111		Bhagabanpur	Tikiripada	Yes	31.97
112		Bhagabanpur	Tulasipur	Yes	18.95
113	Gania	Adakata	Adakata	Yes	46.362
114		Chhamundia	Badamul	Yes	21.74
115		Badasilinga	Badasilinga	Yes	54.11

116	Chhamundia	Bahali	Yes	1.64
117	Badasilinga	Bankajhari	Yes	104.83
118	Chhamundia	Barapali	Yes	24.902
119	Badasilinga	Bedadi	Yes	11.22
120	Kishoreprasad	Belapada Bechhapuri	Yes	56.595
121	Belapadapatna	Belapadapatna	Yes	37.145
122	Chhamundia	Bentapada	Yes	15.348
123	Chhamundia	Bethiasahi	Yes	5.59
124	Chhamundia	Bhagamunda	Yes	25.635
125	Belapadapatna	Bijayanagar	Yes	8.68
126	Karadapada	Bindhyagiri	Yes	22.228
127	Badasilinga	Buriapaju	Yes	19.49
128	Chhamundia	Chhadamul	Yes	80.101
129	Chhamundia	Chhamundia	Yes	51.983
130	Badasilinga	Damaghati	Yes	23.17
131	Rasanga	Dankarisahi	Yes	95.996
132	Belapadapatna	Dasipur	Yes	137.85
133	Badasilinga	Dhipasahi	Yes	23.31
134	Chhamundia	Dhobabarei	Yes	30.417
135	Adakata	Dhuanamada	Yes	79.236
136	Badasilinga	Dhuapaju	Yes	9.43
137	Chhamundia	Diakana	Yes	6.07
138	Badasilinga	Duising	Yes	88.14
139	Gania	Erandipathar	Yes	62.429
140	Gania	Gania	Yes	110.478
141	Badasilinga	Geragedi	Yes	7.31
142	Badasilinga	Gochhabari	Yes	14.43
143	Rasanga	Gochhabari	Yes	74.975
144	Kishoreprasad	Gokul	Yes	7.457
145	Kishoreprasad	Gopalprasad	Yes	2.065
146	Karadapada	Gopalpur	Yes	82.467



147	Karadapada	Gopiballavpur	Yes	48.051
148	Karadapada	Goudatumandi	Yes	51.899
149	Karadapada	Gunduribari	Yes	26.73
150	Kishoreprasad	Hariharpur@Nangalkanta	Yes	162.364
151	Chhamundia	Haripur	Yes	57.842
152	Badasilinga	Idei	Yes	4.66
153	Badasilinga	Indagadu	Yes	6.35
154	Kishoreprasad	Indipata	Yes	121.866
155	Chhamundia	Iswarpur	Yes	22.874
156	Adakata	Jagannathprasad	Yes	251.247
157	Badasilinga	Jamujhola	Yes	2.75
158	Badasilinga	Janakajhali	Yes	8.77
159	Chhamundia	Jasipur	Yes	27.882
160	Rasanga	Kadua	Yes	31.858
161	Adakata	Kakudikhola	Yes	64.56
162	Karadapada	Kalasimili	Yes	25.173
163	Kishoreprasad	Kaliapada	Yes	126.802
164	Badasilinga	Kanapaju	Yes	3.46
165	Chhamundia	Kandhajilinda	Yes	38.86
166	Chhamundia	Kanipokhari	Yes	10.01
167	Belapadapatna	Karadamundia	Yes	2.061
168	Karadapada	Karadapada	Yes	43.093
169	Adakata	Kenduabida	Yes	91.949
170	Badasilinga	Kendudhipa	Yes	3.65
171	Kishoreprasad	Khalisara	Yes	43.462
172	Chhamundia	Kimbhirakhani	Yes	29.789
173	Adakata	Krushnapalli	Yes	78.409
174	Badasilinga	Kuchumara	Yes	12.4
175	Badasilinga	Kumuri	Yes	3.12
176	Chhamundia	Kuturi	Yes	9.85
177	Chhamundia	Mahanpada	Yes	49.04

178	Chhamundia	Mahukan	Yes	24.777
179	Badasilinga	Malasapadar	Yes	12.59
180	Rasanga	Malatiput	Yes	142.36
181	Chhamundia	Malisahi	Yes	15.82
182	Chhamundia	Maskajholi	Yes	23.47
183	Chhamundia	Muduligadia	Yes	11.47
184	Badasilinga	Mushugoda	Yes	3.26
185	Karadapada	Narayanprasad	Yes	33.033
186	Karadapada	Nuagaon	Yes	39.597
187	Karadapada	Nuapada	Yes	89.119
188	Badasilinga	Osamaska	Yes	12.32
189	Rasanga	Ostia	Yes	92.49
190	Kishoreprasad	Pandarasinga	Yes	86.23
191	Kishoreprasad	Patanda	Yes	88.794
192	Rasanga	Patikata	Yes	60.161
193	Kishoreprasad	Paturia	Yes	26.417
194	Badasilinga	Purunapani	Yes	4.34
195	Karadapada	Ragadisahi	Yes	44.054
196	Chhamundia	Raigadia	Yes	17.66
197	Chhamundia	Rajingi	Yes	33.121
198	Chhamundia	Ranikhola	Yes	0.4
199	Rasanga	Rasanga	Yes	150.328
200	Belapadapatna	Rautapadapatna	Yes	29.089
201	Belapadapatna	Rautpada	Yes	48.364
202	Badasilinga	Rekadi	Yes	5.31
203	Badasilinga	Sagadabhanga	Yes	9.26
204	Badasilinga	Sakatapalli	Yes	4.92
205	Badasilinga	Sakini	Yes	19.43
206	Badasilinga	Salapaganda	Yes	4.45
207	Badasilinga	Sanasilinga	Yes	3.4
208	Badasilinga	Senpari	Yes	20.47

209		Badasilinga	Serenda	Yes	9.26
210		Badasilinga	Sikargochha	Yes	28.86
211		Belapadapatna	Taila	Yes	47.611
212		Adakata	Tamarjhula	Yes	33.097
213		Badasilinga	Tolakapatia	Yes	9.3
214		Badasilinga	Tudungi	Yes	2.53
215		Karadapada	Tumandi	Yes	1.733
216	Khandapara		Jadunathpur	Yes	151.000
217			Udayapur	Yes	50.500
218			Ostia	Yes	72.000
219			Banamalipur	Yes	222.500
220			Ramachandraprasad	Yes	49.000
221			Jagannathpur	Yes	4.800
222			Purusottampur	Yes	3.500
223			Basantapur	Yes	77.000
224			Manikpur	Yes	17.400
225			Jalahari	Yes	26.100
226			Basudebpur	Yes	86.000
227		Banamalipur	Bahada	Yes	57.000
228		Ranichhelli	Ranichhelli	Yes	162.030
229			Khuntubati	Yes	8.500
230			Mardarajprasad	Yes	52.000
231			Nuagohiriapada	Yes	3.100
232			Mangalapur	Yes	40.500
233			Gohiriapada	Yes	169.000
234			Kalapangi	Yes	139.000
235		Jagannathprasad	Jagannathprasad	Yes	202.000
236			Kaduapada-2	Yes	63.000
237			Kaduapada-1	Yes	0.530
238			Kuahara	Yes	112.000
239			Mahulapada	Yes	88.000
240			Darada	Yes	57.460

241			Hatakata	Yes	10.500
242			Gunthuni-2	Yes	13.700
243			Baragudimundia	Yes	14.920
244			Banjhapalli	Yes	12.570
245			Bhramarbarprasad	Yes	107.070
246			Badabanapur	Yes	91.300
247			Chhotabanapur	Yes	38.410
248			Pendragadia	Yes	48.640
249			Barakhola	Yes	80.300
250			Kumundi	Yes	51.050
251			Ratanapur	Yes	41.020
252			Ghanasalia	Yes	100.420
253			Chaitanapur	Yes	63.430
254			Tankupada	Yes	68.890
255			Nrusinghpurpatana	Yes	8.360
256		Badabanapur	Nayanasagar	Yes	39.440
257			Sidhamula	Yes	78.480
258			Ghodamaridwar	Yes	55.240
259			Balaramprasad	Yes	229.340
260			Kanasing	Yes	64.990
261			Rajakiari	Yes	107.470
262			Hatiapalli	Yes	37.430
263			Barapurikia	Yes	22.170
264		Sidhamula	Nagajhar	Yes	42.650
265		Kantilo 1	Kantilo	Yes	75.490
266		2	Patakukuta	Yes	117.320
267		Koska 1	Dukhapalli	Yes	80.971
268		2	Balabhadraprasad	Yes	105.263
269		3	Ratakhandi	Yes	4.676
270		4	Solapokhari	Yes	18.218
271		5	Sapua	Yes	14.170
272		6	Luharakhani	Yes	19.639

273		7	Rogabad	Yes	15.850
274		8	Ramachandrapur	Yes	22.267
275		9	Saradhapur	Yes	48.056
276		10	Anlapata	Yes	121.457
277		11	Madhupur	Yes	80.971
278		12	Koska	Yes	72.874
279		13	Krushnapalli		
280		14	Singibari	Yes	80.161
281		15	Raimba	Yes	24.291
282		16	Badapokharia	Yes	2.408
283		17	Pankala	Yes	14.170
284		18	Kandhapatharapalli	Yes	28.340
285		19	Pathara	Yes	56.680
286		20	Singapur	Yes	26.242
287		21	Kusumada	Yes	12.145
288		22	Guriabari	Yes	5.659
289		23	Jakala	Yes	121.457
290	Kumbarapada	1	Kumbharapada	Yes	364.372
291		2	Badabhuin	Yes	82.995
292		3	Khadagprasad	Yes	28.724
293	Rayat Dholomara	1	Kendupalli	Yes	11.157
294		2	Kutukuni	Yes	42.813
295		3	Barapalli	Yes	117.004
296		4	Kandhamirigi	Yes	26.315
297		5	Nrusninghprasad	Yes	23.315
298		6	Rayati Dholomara	Yes	161.943
299		7	Mainshibindha	Yes	69.230
300		8	Paik-Dholomara	Yes	64.777
301	Gadiahahi	1	Gadiahahi	Yes	32.793
302		2	Patharaganda	Yes	58.704
303		3	Pitamahula	Yes	14.170

304		4	Kunjabelli	Yes	54.655
305		5	Rakesia	Yes	64.777
306		6	Sadhuapalli	Yes	107.287
307		7	Sarapokhari	Yes	33.603
308		8	Natabarapursasan	Yes	131.157
309	Kiajhar	1	Takeria	Yes	4.858
310		2	Budhijharisana	Yes	6.072
311		3	Badajhada	Yes	12.145
312		4	Sarenda	Yes	18.218
313		5	Petapalli	Yes	82.995
314		6	Badakhajuria	Yes	42.510
315		7	Sanakhajuria	Yes	76.923
316		8	Bhanapalli	Yes	20.052
317		9	Panasapadara	Yes	4.048
318		10	Giridipalli	Yes	78.974
319		11	Satagochhia	Yes	6.072
320		12	Manikpur	Yes	8.502
321		13	Bhodangapalli	Yes	29.149
322		14	Kiajhar	Yes	234.817
323		15	Jakalapalli	Yes	7.923
324		16	Gochhabari	Yes	38.866
325		17	Koduanpalli	Yes	38.461
326		18	Mangarajpur	Yes	82.995
327		19	Serajanga	Yes	46.558
328	Singhapada	1	Singhapada	Yes	127.712
329		2	Khuntubandha	Yes	89.068
330		3	Bedaki	Yes	59.514
331		4	Kunjabihariprasad	Yes	79.947
332		5	Baraganda	Yes	71.659
333		6	Dattapokhari	Yes	135.627
334		7	Nuagaon	Yes	137.651

335		8	Kutunisira	Yes	15.789
336		9	Tikiribari	Yes	4.858
337		10	Sambarabindha	Yes	84.615
338		11	Nuapalli	Yes	48.987
339		12	Hariharprasad	Yes	113.360
340	Gunthuni	1	Gunthuni-1 (Chandiprasad)	Yes	694.400
341		2	Analamada	Yes	89.840
342		3	Raghunathpur		
343	Jogiapalli	1	Jogiapalli	Yes	326.020
344		2	Laxmiprasad	Yes	248.260
345		3	Jamusahi	Yes	32.190
346		4	Tangisahi Nuagaon	Yes	32.130
347		5	Krushnaprasad	Yes	71.100
348		6	Barabankakhesara	Yes	9.170
349		7	Tentuliapalli	Yes	71.690
350		8	Balasapada	Yes	14.060
351		9	Budhijharibada	Yes	23.000
352		10	Badahamara	Yes	20.370
353	Ranipada	1	Ranipada	Yes	426.370
354		2	Gopalipada	Yes	82.120
355		3	Subalaya	Yes	43.160
356	Sikharpur	1	Sikharpur		
357		2	Barapalli		
358		3	Indigadia	Yes	18.210
359		4	Putukasahi	Yes	17.250
360		5	Gandasahi	Yes	10.780
361		6	Ujalanga	Yes	68.340
362	Benagadia	1	Benagadia	Yes	110.920
363		2	Kadua		
364		3	Muraripur	Yes	3.450
365		4	Patharadwar	Yes	161.880

366		5	Tentuliapalli	Yes	34.640
367		6	Madhabereni		
368		7	Barakoli	Yes	75.860
369		8	Patabarakoli	Yes	12.050
370		9	Ramachandiprasad	Yes	3.120
371		10	Gopinathpur	Yes	155.060
372		11	Ijjat Ghodamari	Yes	26.020
373		12	Ghodamari Nuagoan	Yes	11.850
374		13	Mareikan	Yes	120.620
375	Bodasa	1	Bodasa	Yes	88.050
376		2	Gouda Bodasa	Yes	1.140
377		3	Golasahi	Yes	56.800
378		4	Pananuagoan	Yes	49.710
379		5	Padiabhanga	Yes	387.190
380	Mardarajpur	1	Mardarajpur	Yes	0.510
381		2	Choupalli	Yes	11.460
382		3	Harichandanapur	Yes	46.750
383		4	Salajharia	Yes	71.610
384		5	Giridipatana	Yes	0.220
385	Khalisahi	1	Baradabari		
386		2	Ichhapur		
387		3	Kotopokhari	Yes	332.643
388		4	Giridharipur	Yes	23.486
389		5	Khalisahi	Yes	7.306
390		6	Singhimundia	Yes	29.140
391		7	Kismat-Ichhapur		
392		8	Punia	Yes	172.685
393	Salajharia	1	Salajharia	Yes	53.833
394		2	Kusumitara	Yes	36.854
395		3	Sahasapur		
396		4	Kunjabiharipur		
397		5	Kaithapalli		



398	Nayagarh	N.A.C. (Khandapada) 1	Khandapada/ Ward No. 1 to 13		
399		2	Golapokhari/ Ward No. 12	Yes	48.810
400		3	Khalakhala/ Ward No. 12	Yes	9.718
401		4	Khola/ Ward No. 12	Yes	14.188
402		5	Ostia/ Ward No. 12	Yes	35.979
403		Ikiri	Adabandha	Yes	26.056
404		Kalikaprasad	Adachera	Yes	58.045
405		Kendudhipi	Anandapalli	Yes	53.819
406		Sarankul	Arjunpur	Yes	39.185
407		Badapandusar	Badapandusar	Yes	249.367
408		Biruda	Baghera	Yes	61.821
409		Gadadharprasad	Balikudia	Yes	39.046
410		Bhatasahi	Ballabhapur	Yes	47.126
411		Balugaon	Balugaon	Yes	104.879
412		Sarankul	Banamalipur	Yes	24.041
413		Laxmiprasad	Barabati	Yes	17.249
414		Bhatasahi	Baradwar	Yes	78.226
415		Laxmiprasad	Barapalisasan	Yes	57.402
416		Bhatasahi	Barapalla	Yes	48.615
417		Notara	Baulasahi	Yes	124.48
418		Baunsiapada	Baunsiapada	Yes	438.838
419		Lenkudipada	Belabani	Yes	0.624
420		Bhatasahi	Bhatasahi	Yes	142.908
421		Sarankul	Bijipur	Yes	98.287
422		Kalikaprasad	Binjhagiri	Yes	20.939
423		Bhatasahi	Biradisahi	Yes	30.743
424		Biruda	Biruda	Yes	904.271
425		Laxmiprasad	Bodapada	Yes	6.321
426		Ghaduala	Brajaballavapur	Yes	20.622
427		Ghaduala	Brundabanpur	Yes	27.809
428		Champatipur	Champatipur	Yes	93.265

429	Bhatasahi	Chandibasta	Yes	83.571
430	Gambharidihi	Chandrasekharpur	Yes	54.867
431	Kalikaprasad	Chinara	Yes	86.477
432	Saradhapur	Damodarpur	Yes	2.568
433	Itamati	Dengaragodi	Yes	49.169
434	Gambharidihi	Deuli Amruta Manohi	Yes	32.348
435	Lenkudipada	Dhabalei	Yes	81.161
436	Laxmiprasad	Dhamenibrundabanpur	Yes	20.296
437	Bhatasahi	Dianpada	Yes	35.236
438	Kridaspur	Dimiripatna	Yes	17.247
439	Ghaduala	Durgaprasad	Yes	44.578
440	Kridaspur	Gabadiha	Yes	20.566
441	Gadadharprasad	Gadadhara Prasad	Yes	93.016
442	Gambharidihi	Gambharidihi	Yes	84.071
443	Kalikaprasad	Gamei	Yes	152.411
444	Ghaduala	Ghadual	Yes	39.203
445	Balugaon	Ghantasahi	Yes	39.37
446	Gadadharprasad	Gobindapur	Yes	114.571
447	Khuntubandha	Godiali	Yes	149.983
448	Biruda	Godikhol	Yes	27.358
449	Sarankul	Gopalpur	Yes	49.263
450	Badapandusar	Harekrushnapur	Yes	9.418
451	Nabaghanapur	Hariharpur	Yes	50.303
452	Gadadharprasad	Haripur	Yes	48.732
453	Bhatasahi	Hatadwar	Yes	18.245
454	Nadiali	Hinjalagadia	Yes	57.013
455	Ikiri	Ikiri	Yes	85.499
456	Itamati	Itamati	Yes	153.782
457	Laxmiprasad	Jadupur	Yes	58.756
458	Sarankul	Jagannathpur	Yes	23.071
459	Khuntubandha	Jamusahi	Yes	205.589
460	Sarankul	Jamusahi	Yes	37.032

461	Kridaspur	Jautukapatana	Yes	34.824
462	Balugaon	Jayamangala Prasad	Yes	118.551
463	Bhatasahi	Jayapur	Yes	45.388
464	Kridaspur	Jemadeipur	Yes	22.812
465	Jemadeipurpatana	Jemadeipur Patna	Yes	30.617
466	Biruda	Jhadapada	Yes	47.585
467	Balugaon	Kadua	Yes	16.453
468	Bhatasahi	Kalahandi	Yes	55.753
469	Kalikaprasad	Kalikaprasad	Yes	109.466
470	Kridaspur	Kanchanbelli	Yes	11.919
471	Balugaon	Kantabania	Yes	13.64
472	Bhatasahi	Karadabani	Yes	38.802
473	Sarankul	Kautara	Yes	29.472
474	Kendudhipi	Kendudhipi	Yes	70.96
475	Kalikaprasad	Kesharpur	Yes	56.148
476	Notara	Kestapada	Yes	45.618
477	Balugaon	Khadaga Prasad	Yes	20.141
478	Ikiri	Khairapati	Yes	53.203
479	Kendudhipi	Khairapati	Yes	76.163
480	Bhatasahi	Khamarisahi	Yes	70.114
481	Natugaon	Khedabarana	Yes	60.868
482	Balugaon	Khedapara	Yes	93.981
483	Bhatasahi	Khetribarpur	Yes	30.701
484	Khuntubandha	Khuntubandha	Yes	179.158
485	Kridaspur	Kodiakahania	Yes	11.304
486	Kridaspur	Koska	Yes	71.896
487	Kridaspur	Kridaspur	Yes	44.111
488	Lathipada	Krushna Prasad	Yes	65.515
489	Gambharidihi	Krushnadeipur	Yes	6.493
490	Bhatasahi	Ladukesarpur	Yes	27.931
491	Nabaghanapur	Ladukesarpur	Yes	36.353
492	Lathipada	Lathipada	Yes	385.517

493	Jemadeipurpatana	Lausana	Yes	71.396
494	Laxmiprasad	Laxmiprasad	Yes	27.675
495	Nabaghanapur	Lekhanpur	Yes	0
496	Lenkudipada	Lenkudipada	Yes	217.645
497	Laxmiprasad	Mahendrapur	Yes	37.151
498	Kridasapur	Malatipur	Yes	30.742
499	Kalikaprasad	Manapur	Yes	39.812
500	Jemadeipurpatana	Mandhatapur	Yes	5.326
501	Bhatasahi	Mangarajpur	Yes	7.757
502	Bhatasahi	Mankapalli	Yes	13.281
503	Saradhapur	Melamba	Yes	0
504	Badapandusar	Mrutunjayapur	Yes	20.984
505	Bhatasahi	Muktapur	Yes	16.025
506	Bhatasahi	Muthagadia	Yes	126.721
507	Nabaghanapur	Nabaghanapur	Yes	77.116
508	Ikiri	Nachhipur	Yes	47.004
509	Nadiali	Nadiali	Yes	86.291
510	Kalikaprasad	Nagamunduli	Yes	50.167
511	Lathipada	Nagapur	Yes	74.781
512	Gambharidihi	Nandapur	Yes	62.413
513	Jemadeipurpatana	Narsingha Prasad	Yes	47.434
514	Natugaon	Natugaon	Yes	19.578
515	Notara	Notara	Yes	92.384
516	Ikiri	Nuagaon	Yes	30.151
517	Khuntubandha	Ostapada	Yes	75.466
518	Nadiali	Pallisasan	Yes	3.318
519	Bhatasahi	Pankalasahi	Yes	37.161
520	Baunsiapada	Patachandiprasad	Yes	32.339
521	Bhatasahi	Patharkata	Yes	50.977
522	Laxmiprasad	Pathuripada	Yes	23.617
523	Natugaon	Pella Gunthuni	Yes	19.578
524	Gambharidihi	Phasipada	Yes	79.117

525		Nabaghanapur	Piasalia	Yes	45.928
526		Itamati	Pratapa Prasad	Yes	86.739
527		Baunsiapada	Purusottampur	Yes	63.069
528		Jemadeipurpatana	Raghunathprasad	Yes	35.424
529		Laxmiprasad	Rautarapur	Yes	31.401
530		Natugaon	Sajanapada	Yes	116.356
531		Natugaon	Saluni	Yes	48.651
532		Badapandusar	Sanapandusar	Yes	38.972
533		Notara	Sankhei	Yes	140.201
534		Sarankul	Sarankul @ Janhipada	Yes	64.169
535		Badapandusar	Sarapada	Yes	97.688
536		Saradhapur	Sardhapur	Yes	102.671
537		Sarankul	Shyamghanapur	Yes	41.135
538		Sundurua	Sinduria	Yes	253.896
539		Kalikaprasad	Sipahi Asurdhipa	Yes	57.124
540		Natugaon	Subalaya	Yes	30.148
541		Gadadharprasad	Sukalagadia	Yes	71.662
542		Bhatasahi	Sulia	Yes	22.091
543		Badapandusar	Sunalati	Yes	62.545
544		Notara	Tangipatna	Yes	1.909
545		Ikiri	Tentuliapalli	Yes	68.024
546		Ikiri	Tipura	Yes	11.577
547		Bhatasahi	Tulasipur	Yes	54.019
548		Nadiali	Udayapur	Yes	70.037
549	Nuagaon	Badagotha	Kuntubandha		143.62
550			Radhanathpur		31.54
551			Bakalabandha		44.47
552			Andhikiari		149.37
553		Bahadajhola	Jamujhola		86.51
554			Kaliamba		184.76
555		Beruanbari	Chankundamada		39.54
556			Mantukhaman		65.14

557			Beladwar		118.66
558			Maniakot Mala		63.68
559			Todigadia		82.63
560			Kepeti		90.81
561			Badhulipur		92.87
562			Podasahi		298.31
563			Siarimal		144.76
564			Jayapur		41.18
565		Chahali	Raipur		93.87
566			Chahali		69.70
567			Dhenkena		95.17
568		Dhenkena	Balabhadrapur		194.19
569			Madhuban		12.06
570			Kirialanji		103.16
571			Nuapalli		69.70
572		Durudura	Durudura		45.22
573			Banamalipur		109.50
574			Gateri		101.32
575			Damuni		69.05
576		Gateri	Adipada		86.88
577			Dakadhola		33.36
578			Baradiha		90.35
579			Osamaska		81.32
580			Dimiripalli		164.66
581			Kusumagadia		140.21
582		Gumi	Barakola		401.47
583			Kalia		166.43
584			Jamusahi		94.69
585			Kesanda		40.42
586			Maniakot Mala		200.27
587		Jakeda	Kusabida		51.37
588			Badajiri		28.86

589			Tukuda		26.19
590			Luni		41.60
591			Sanajiri		11.71
592			Bagiamba		19.51
593			Muthagadia		33.27
594			Durungi		19.14
595			Karchuli		15.68
596			Chadeyapalli		19.84
597			Mandadiha		18.33
598		Kaptapali	Kanabanka		61.79
599			Kerasinga		104.50
600			Bhandaribari		47.09
601			Gunamati		50.08
602			Phampuni		100.38
603			Koragadu		63.67
604			Badatamanad		139.19
605			Betanati		145.68
606			Sanatamnad		60.74
607			Dantura		130.02
608			Sima		130.49
609			Bamuri		159.40
610		Khandugaon	Totasahi		45.18
611		Korada	Korada		551.26
612			Mahitama		67.93
613			Achhupada		56.67
614			Raktapata		62.97
615			Belabani		31.52
616			Minagadia		101.17
617		Mahipur	Nandighosapur		54.43
618			Mahipur		293.18
619			Malisara		151.61
620			Niladripur		85.64

621		Maichheli	Tavapalli		43.51
622			Kapagadu		106.43
623		Malisahi	Sandhamara		19.15
624			Malisahi		89.24
625			Gudupangi		316.67
626			Deuli		91.77
627		Nuagaon	Bhaliapadar		33.18
628			Budhabari		71.72
629			Ambajhari		72.00
630		Paradhipi	Paradhipi		153.61
631			Balanda		192.55
632		Sikrida	Sikrida		124.91
633			Krushnaprasad		219.89
634			Baradakhman		56.07
635		Singarpalli	Odakapa desh		113.04
636			Dimiripadar		159.57
637			Jodasahi		86.57
638			Ambapada		121.77
639			Nuagaon		112.81
640		Sorada	Jagannathprasad		280.16
641			Lunisara		329.01
642		Udayapur	Udayapur		48.95
643			Sikhargochha		31.70
644			Chadeimara		104.47
645			Jiginipada		110.86
646			Badakathuabari		52.67
647			Naitaila		57.57
648	Odagaon	Gaudaput	Barapalli	YES	15.21
649		Banthapur	Chemedi	YES	87.80
650			Podasahi	YES	33.06
651			Duruda	YES	0.00
652			Tulubi	YES	16.10



653			Banthapur	YES	0.00
654			Nahakata	YES	3.12
655			Nepal	YES	0.88
656			Ostia Mala	YES	0.74
657			Nandigiri	YES	6.76
658			NihaliPrasad	YES	5.39
659			Kandhanuapalli	YES	3.01
660			Nalabhaga	YES	5.81
661			Bhobasara	YES	4.82
662			Dhabalei	YES	2.04
663			Saliajhari	YES	27.86
664		Badagorada	Patulisahi	YES	18.42
665			Badagorada	YES	51.56
666			Sanagorada	YES	28.91
667		Dimisar	Dimisar	YES	84.37
668			Haripur	YES	36.94
669			Kurudanga	YES	24.30
670		Godipada	Jakeda	YES	50.02
671		Kajaleipalli	Masanijhola	YES	1.48
672			Simili	YES	1.74
673		Panchumu	Pankalabari	YES	25.92
674			Todibari	YES	37.91
675			Jamusahi	YES	16.52
676			Panchumu	YES	30.72
677			Dayanajhari	YES	25.55
678			Bhaliadihi	YES	46.95
679			Majhiakhanda	YES	37.43
680		Gtisahi	Kantabania	YES	17.039
681			Puania	YES	20.599
682			Gotisahi	YES	54.310
683			Jamujhola	YES	11.870
684			Padiabhanga	YES	10.740

685	Machhipada	Kumbharia	YES	6.650
686	Magarbandha	Darapada	YES	19.93
687		Gundurabari	YES	25.81
688		Sabideipur	YES	24.93
689		Mainsigothapalli	YES	11.89
690	Solapata	Kanakata	YES	27.61
691		Padmadeipur	YES	45.18
692	Giridipalli	Panakhajuria	YES	46.54
693		Jhadasahi	YES	47.2
694		Dhajholla	YES	64.11
695		Dahangi	YES	38.20
696		Bebartapalli	YES	12.88
697	Komanda	Nabartnapur	YES	19.750
698		Notarapalli	YES	27.160
699		Pathara	YES	42.060
700	KURAL	Hanumantia	YES	70.88
701		Nauriagoda	YES	21.26
702		Nathiapalli	YES	25.93
703		Dandore	YES	67.41
704		Lingaraj prasad	YES	23.6
705	ROHIBANKA	Jayamangalprasad	YES	15.148
706		Rohibanka	YES	51.333
707	Sunamuhin	Sidhapalli	YES	23.305
708		Maliajhola	YES	41.49
709		Satapatia	YES	9.29
710		Luni	YES	62.497
711		Landabadu	YES	57.447
712		Patharapalli	YES	19.981
713		Sunamuhin	YES	37.824
714		Balisinsa	YES	54.091
715		Khangerapalli	YES	30.997
716	Sakeri	Garjani	YES	39.722

717			Sakeri	YES	39.909
718			Baliachatara	YES	18.095
719			Panibandha	YES	36.913
720			Kusadhipi	YES	34.996
721		Saradhapur	Bramhandihi	YES	21.287
722			Bhadikila	YES	55.418
723			Baunsagadia	YES	38.041
724			Gajendrapalli	YES	12.135
725			Madangadia	YES	6.938
726			Charakhola	YES	3.665
727			Barapalli	YES	20.973
728			Ragadimada	YES	27.751
729			Palligunthasahi	YES	9.366
730		Korapitha	Korapitha	YES	52.71
731			Kanamareisahi	YES	35.64
732			Saramareisahi	YES	25.04
733			Similitaila	YES	17.36
734			Kutuni	YES	13.24
735		Odagaon	Odagaon	YES	56.48
736			Kadalibandha	YES	16.23
737			Jaringi	YES	60.7
738			Bilamanapur	YES	24.8
739			Mathakhajuria	YES	0.25
740			Kumbhiapalli	YES	9.1
741		Panderipada	Panderipada	YES	57.3
742			Deogaon	YES	55.17
743			Bhaliadihi	YES	41.83
744			Madanapur	YES	49.07
745		Panthikharisasan	Panthikharisasan	YES	48.32
746			Barapurakia	YES	9.77
747		Rabigadia	Kurum Bankatara	YES	55.66
748			Paik bankatara	YES	63.85

749			Kaithapalli	YES	16.6
750			Dola gobindapur	YES	4.16
751			Balabhadrapur	YES	17.4
752			Jamupatana	YES	30.63
753			Dholamaska	YES	4.78
754		Ranganipatana	Jamusahi	YES	32.56
755			Talagodipali	YES	4.38
756			Uparagodipali	YES	15.56
757			Paikapantikhari	YES	14.34
758		Godipalli	Kotaranga	YES	0.944
759			Chadeyapalli	YES	0.913
760		Godipalli	Chadeyapalli	YES	217.115
761			Kotaranga	YES	186.568
762		Angisingi	Godipalli	YES	116.875
763			Gunjabaran	YES	26.06
764	Ranapur	Bajrakot	Khetribarpur	YES	75.08
765			Bajrakot	YES	275.4
766			Sankhamul	YES	72.37
767			Chhatipur	YES	54.06
768			Haripur	YES	61.75
769			Kandrasingh	YES	105.11
770			Akhupadar	YES	41.06
771			Deuli	YES	80.6
772			Arada	YES	84.24
773			Balabhadrapur	YES	22.64
774			Nandapur	YES	44.69
775			Surkabadi	YES	66.21
776			Gaon Banikilo	YES	59.9
777			Lakhapada	YES	46.75
778			Basanta pur	YES	32.47
779		Balabhadra Pur	Basudia	YES	100.52
780		Bandhamunda	Badachakundajhar	YES	0.68

781			Bandhamunda	YES	5.88
782			Bhetabar	YES	16.54
783			Brahmankumei	YES	7.59
784			Jamuganda	YES	55.51
785			Jaripada	YES	34.04
786			Khaman	YES	2.88
787			Lakhamunduli	YES	5.92
788			Nelipada	YES	3.42
789			Nuagaon	YES	1.38
790			Owapada	YES	3.27
791			Ranala	YES	4.39
792			Rautarapur	YES	51.59
793			Sanatulubi	YES	12.07
794			Sankhajhodi	YES	39.27
795			Sekatasal	YES	5.16
796			Sikuti	YES	5.59
797			Tavadiha	YES	3.07
798			Tikiraipada	YES	0.86
799			Ukutakumei	YES	1.54
800			Sanachakundajhar	YES	20.33
801			Nathapur	YES	23.34
802			Sampada	YES	9.56
803			Kolathapangi	YES	14.7
804			Goudiapada	YES	67.42
805		Baunsagarh	Baunsagarh	YES	166.93
806		Brajakote	Srikrishnapur	YES	35.25
807			Brajarajpur	YES	21.46
808			Golapokhari	YES	71.16
809			Patana	YES	31.93
810			Kunjaban	YES	28.08
811			Bamada	YES	88.28
812		Brajaraj Pur	Chandramadeipur	YES	8.42

813			Bankapur	YES	59.64
814			Shyamaghanpur	YES	49.88
815			Champatipur	YES	18.94
816			Ichhapur	YES	29.34
817			Hinjalagadia	YES	18.05
818			Latar	YES	108.5
819			Jagannath Pur	YES	129.1
820			Brundaban Pur	YES	52.73
821			Lekhanpur	YES	187.35
822			Binodapada	YES	52.52
823			Brajasundarpur	YES	36.43
824			Gaijhar	YES	57.07
825			Be. Kotapokhari	YES	16.56
826			Charapalli	YES	25.54
827			anlapalli	YES	15.21
828		Brundaban Pur	Malipada	YES	24.56
829			Benta	YES	225.31
830			Katakasahar	YES	32.88
831			Champagarh	YES	191.8
832		Champagarh	Srikrishnapur	YES	66.25
833			Namagaria	YES	70.43
834			Khandisi	YES	44.38
835			Champapedi	YES	80.07
836			Barangagadia	YES	69.13
837			Nagajhar	YES	42.93
838			Nakithana	YES	66.46
839		Champapedi	Paikabhuin	YES	72.81
840			Chandapur	YES	167.4
841		Chandapur	Jemadeipur	YES	48.89
842			Khajuripadasahi	YES	78
843			Gundurabari	YES	32
844		D.N.Pur	Lunisahi	YES	28

845			Dengajhari	YES	30
846			Kakalama	YES	124
847			Mardarakot	YES	32
848			Darpanarayan Pur	YES	80
849			Gopinathapur	YES	111
850			Damasahi	YES	245
851			Ladukeswarprasad	YES	58
852			Panagaon palli	YES	37
853			Dasipokhari	YES	87
854			Gobinda Chandra Pur	YES	42
855			Dadhar	YES	105
856		Damasahi	Tulubi	YES	40
857			Ramchandra Pur	YES	145.73
858			Badabaramul	YES	88.02
859			Andharua S.S. Pur	YES	248.9
860			Bimbadharapur	YES	56.47
861			Krushna Pur	YES	89.71
862			Gopalpur	YES	249.95
863		Gopalpur	Wainlo Rautarapur	YES	65.92
864			Gourangapur	YES	20.39
865			Jadupur	YES	23.47
866		Gourangapur	Thananagar	YES	48.11
867			Baramul	YES	65.73
868			Bilagadia	YES	51.81
869			Jankia	YES	160.33
870			Krushna Chandra Pur	YES	38.22
871		Jankia	Ostapada	YES	76.58
872			Dhamada	YES	38.15
873			Karadapalla	YES	67.29
874			Kalamatia	YES	71.02
875			Kandapada	YES	415.11
876		Kandapada	Sukal	YES	160.72

877			Rajaballav Pur	YES	28.14
878			Gunduribadi	YES	53.33
879		Kandhanayagarh	Kandhanayagarh	YES	219.45
880			Balabhadra Pur	YES	23.05
881			Barapalli	YES	21.36
882			Damodarpur	YES	12.79
883			Kotanisila	YES	81.03
884			Gambharikhola	YES	42.51
885			Katakapada	YES	23.78
886			Kandaragadia	YES	21.13
887			Goudiapada	YES	30.11
888			Jamusahi	YES	32.1
889		Kasanda	Kasanda	YES	162.17
890			Brundaban Bihari pur	YES	17.45
891			Gourachandra Pur	YES	163.05
892			Muktapur	YES	101.43
893		Kerandatangi	Ekatal	YES	91.34
894			Kerendatangi	YES	72.63
895			Nuapada	YES	74.13
896			Upendrapur	YES	33.41
897			Taria	YES	92.14
898			Sanapathuria	YES	48.16
899			sanakilo	YES	43.44
900			Khairapalli	YES	138.87
901			Gundurua	YES	61.49
902			Garh Banikilo	YES	168.79
903			Belagaon	YES	60.56
904			Balia	YES	108.3
905			Badabhuin	YES	39.21
906			Ambajhar	YES	47.01
907			Giridharpur	YES	46.79
908		Khairapalli	Badapathuria	YES	66.44



909	Khatia	Khatia	YES	290
910		Jagannathaprasad	YES	99
911		Tanakapalli	YES	51
912	Kulasar	Kulasar	YES	138.44
913		Arakhapalli	YES	38.31
914		Benudharpur	YES	41.29
915		Kesiapalli	YES	45.48
916		Nirakarpur	YES	30.61
917	Lodhachua	Nilapalli	YES	52.93
918		Pataberana	YES	134.01
919		Manapur	YES	57.19
920		Bagal	YES	141.07
921		Chha. Koilama	YES	43.43
922		Adal	YES	162.65
923		Gopimohanpur	YES	16.84
924		Rajanagar	YES	49.53
925		BE Koilama	YES	38.3
926		Sarangadhar Pur	YES	89.06
927		Lodhachua	YES	130.745
928	Mahatapalla	Manapur	YES	125.39
929		Mahatapalla	YES	251.39
930		Niladripur	YES	32.6
931		Laxminarayanpur	YES	70.99
932		Dimiria	YES	59
933	Majhiakhanda	Odapalla	YES	106.35
934		Nuapalli	YES	28.2
935		Majhiakhanda	YES	178.82
936		Sinduria	YES	199.85
937		Patharapunji	YES	33.02
938	Mayurajhalia	Bokakhai	YES	83.95
939		Jokagadia	YES	97.02
940		Mayurajhalia	YES	93.04

941			Borabarajhar	YES	195.46
942			Jhadapada	YES	115.29
943			Santarapur	YES	65.8
944			Hansara	YES	80.48
945			Karadapalli	YES	48.4
946			Natim	YES	144.97
947			Nihalprasad	YES	63.66
948		Narasingh pur	Narasingh Pur	YES	185.42
949			Dihagaon	YES	64.11
950			Chintamanipur	YES	26.34
951			Binodapada	YES	77.87
952			Narendra Pur	YES	194.21
953			Badhipatana	YES	65.04
954		Narendra Pur	Jalahari	YES	39.45
955			Gachhapatra	YES	7.3
956			Girinda	YES	22.68
957			Godasahi	YES	49.38
958			Jiripada	YES	57.07
959			Kadambajhola	YES	74.05
960			Kantasiri	YES	38.38
961			Kendua	YES	107.74
962			Paikasahi	YES	36.54
963			Patia	YES	103.49
964			Randa	YES	21.58
965		Patia	Kusupalla	YES	20.56
966			Kendupalli	YES	34
967			Kankia	YES	253.39
968		Pimpal	Pimpal	YES	158.57
969			Raipada	YES	108.7
970			Panasapur	YES	32.91
971			Kiapalla	YES	29.88
972		Raipada	Barapalli	YES	91.91

973		Balarampur	YES	51.2
974		Arjunapur	YES	37.91
975		Ranigadia	YES	44.28
976		Ramabil	YES	171.15
977		Nrusingh Pur Tangi Sahi	YES	135.21
978		Ankulapalli	YES	58.87
979		Ramabil	YES	171.15
980		Pokasunga	YES	40.25
981		Kotagarh	YES	98.57
982	Raj Sunakhala	Raj sunakhala	YES	111.43
983		Godimada	YES	52
984		Badabhuin	YES	40
985		Rankadeuli	YES	121
986	Rankadeuli	Malisahi	YES	88
987		Balarampur	YES	273.54
988		Sanagarh	YES	118.71
989		Marthapadar	YES	35.81
990		Pampada	YES	123.19
991		Brajaballpur	YES	120.91
992		Subhadra pur	YES	149.91
993	RANPUR NAC	Ranpurgarh	YES	15.8
994		Surkabadi	YES	84.9
995		Sinduria	YES	11.45
996		Musajhari	YES	12.18
997		Kodalapalli	YES	15.21
998		Hatibadi	YES	23.39
999		Derabaj	YES	49.12
1000		Thanapalli	YES	65.29
1001		Thanapalli Patana	YES	55.04
1002	Surkabadi	Derabaj	YES	49.12
1003		Talakani	YES	173.21
1004	Talakani	Radhamohan Pur	YES	40.96

1005			Patapur	YES	17.77
1006			Nachhipur	YES	70.22
1007			Gobardhan Pur	YES	71.09
1008			Chha. Kotapokhari	YES	68.63
1009			Sundarkumpa	Yes	44.44
1010			Gochha	Yes	32.26
1011			Talapaju	Yes	17.58
1012			Mitugadu	Yes	7.44
1013			Kanthipadar	Yes	10.24
1014			Sahajipanga	Yes	0.94
1015			Aeniganda	Yes	13.65
1016			Jogibandha	Yes	4.17
1017			Polora	Yes	14.97
1018			Odbikiri	Yes	26.81
1019			Sirikibadi	Yes	11.42
1020			Osamaska	Yes	18.96
1021			Hanumanta	Yes	43.53
1022			Baliberena	Yes	19.01
1023			Bam	Yes	79.02
1024	Daspalla	Chadeyapalli	Dimiritadi	Yes	12.34
1025			Kerabari	Yes	23.01
1026			Maliksahi	Yes	12.52
1027			Pusiganda	Yes	9.24
1028			Osamaska Khesera	Yes	4.29
1029			Juraganda	Yes	27.55
1030			Sanasikharpanga	Yes	6.39
1031			Bhiruda	Yes	2.78
1032			Bhaliapadar	Yes	28.68
1033			Tamundi	Yes	1.70
1034			Kilapadar	Yes	21.26
1035			Chadeyapalli	Yes	72.13
1036			Sanasikharpanga	Yes	6.39

1037		Nuagaon	Lingirisahi	Yes	3.84
1038			Dolamundei	Yes	37.78
1039			Gochhabari	Yes	2.57
1040			Gundurisahi	Yes	17.40
1041			Kutibari	Yes	31.45
1042			Nuagaon	Yes	177.99
1043			Sidingi	Yes	0.28
1044			Genegenda	Yes	3.52
1045			Minagadu	Yes	14.04
1046			Birapaju	Yes	2.89
1047			Badataila	Yes	12.84
1048		Kalasakhman	Nuasahi	Yes	14.06
1049			Madekumpa	Yes	11.47
1050			Ganikumpa	Yes	32.87
1051			Sudmankadpaju	Yes	9.24
1052			Panderi	Yes	16.61
1053			Purungu	Yes	9.64
1054			Olisahi	Yes	11.20
1055			Hanadiha	Yes	28.62
1056			Kalamba	Yes	21.51
1057			Kanipadar	Yes	24.15
1058			Gendali	Yes	15.57
1059			Podasahi	Yes	40.62
1060			Dudurupada	Yes	2.77
1061			Bhutapadar	Yes	4.07
1062			Sisiraghati	Yes	6.64
1063			Balichhatra	Yes	10.63
1064			Kanapaju	Yes	23.14
1065			Mankadapaju	Yes	6.68
1066			kurumi	Yes	10.09
1067			Kathapatani	Yes	5.33
1068			Dahangi	Yes	9.96

1069		Banigochha	Bidapaju	Yes	10.51
1070			Duda	Yes	22.60
1071			Nephari	Yes	31.57
1072			Takuda	Yes	28.53
1073			Garasa	Yes	5.74
1074			Batagaon	Yes	5.84
1075			Banigochha Khesera	Yes	2.26
1076			Penagola	Yes	0.23
1077			Kamutipanga	Yes	4.51
1078			Talabida	Yes	2.40
1079			Phalpanu Nuagaon	Yes	0.40
1080			Ragudu	Yes	0.76
1081		Kulurukumpa	Banibiri	Yes	11.94
1082			Gunduribari	Yes	9.25
1083			Tanganadi	Yes	1.14
1084			Kulurukumpa	Yes	24.92
1085			Pemparada	Yes	13.91
1086			Durgaprasad	Yes	7.80
1087			Gambhariganda	Yes	2.55
1088			Bhagamunda	Yes	0.70
1089			Janipadar	Yes	6.54
1090			Dudukipaju	Yes	12.87
1091			Gochhabari	Yes	21.44
1092			Baijhari	Yes	10.01
1093			Ranijhari	Yes	3.65
1094			Uparadikiri	Yes	5.90
1095			Kulurukumpa	Yes	33.26
1096			Salabhanga	Yes	0.90
1097			Gandharikhola	Yes	7.75
1098			Jamusahi	Yes	1.20
1099		Kujamendhi	Bani	Yes	33.01
1100			Kujamendhi	Yes	7.11

1101		Pradhanpada	Yes	4.98
1102		Kukuti	Yes	1.37
1103		Panderimunda	Yes	1.26
1104		Baderigochha	Yes	1.42
1105		Talakhola	Yes	0.26
1106		Kumbhikila	Yes	6.46
1107		Karadibani	Yes	0.69
1108		Odamba	Yes	4.41
1109		Andharbadi	Yes	3.40
1110		Gundurisahi	Yes	7.27
1111		Kalakiari	Yes	5.73
1112		Chancharapalli	Yes	3.66
1113		Kapuguda	Yes	9.44
1114		Rupajhari	Yes	11.11
1115		Kankanmendhi	Yes	44.11
1116		Sirisira	Yes	21.86
1117		Kurudangi Khesera	Yes	1.45
1118		Kuradhinisa	Yes	2.70
1119		Karadigada	Yes	0.21
1120		Nayakgaon	Yes	4.87
1121		Sadapadar	Yes	6.26
1122		Dasandhipada	Yes	14.46
1123		Mundula	Yes	11.39
1124		Gadiapada	Yes	26.20
1125		Kurudangi	Yes	10.48
1126		Bidapaju	Yes	10.51
1127		Padiakutibari	Yes	1.69
1128		Dalipadar	Yes	7.31
1129		Beherasahi	Yes	1.91
1130		Birigada	Yes	13.77
1131		Gopinathpur	Yes	0.29
1132		sariganda	Yes	5.31

1133			Patharpunja	Yes	1.32
1134			Budhapadar 278	Yes	9.86
1135			Badakameti	Yes	2.54
1136			Gothasahi	Yes	1.88
1137			Bandhugaon	Yes	6.81
1138			Neligoda	Yes	9.83
1139			Saliagochha	Yes	33.15
1140			Kutibari	Yes	16.34
1141			Satajhari	Yes	15.18
1142			Barapalli	Yes	26.22
1143			Nij Andharkota	Yes	11.30
1144			Dimirikuti	Yes	6.69
1145			Rayatiodasara	Yes	6.04
1146			Kukuprasad	Yes	1.10
1147		Pokharigochha	Talamada	Yes	11.56
1148			Pilipaju	Yes	22.51
1149			Ududa	Yes	16.43
1150			Nidhikiari	Yes	1.92
1151			Phulara	Yes	8.40
1152			Kandha Bhogabadi	Yes	8.09
1153			Sanakameti	Yes	13.72
1154			Beberi	Yes	4.84
1155			Uipada	Yes	2.70
1156			Pehelaju	Yes	3.63
1157			Bhogbadi	Yes	105.25
1158			Kainadiha	Yes	36.92
1159			Gramasree	Yes	19.38
1160			Beherasahi	Yes	7.15
1161			Nedisahi	Yes	8.96
1162			Pokharigochha	Yes	24.35
1163			Karadabani	Yes	8.01
1164			Maniapanga	Yes	6.68



1165			Tangisahi	Yes	21.62
1166			Gerapaju	Yes	7.85
1167			Bulunda	Yes	22.31
1168			Badakurubari	Yes	19.69
1169			Birigarh	Yes	13.77
1170			Buguda	Yes	22.33
1171			Gopalpur	Yes	4.27
1172			Rathipur	Yes	66.33
1173			Jhintikabari	Yes	0.14
1174			Munduli	Yes	17.77
1175			Mitukuli	Yes	34.95
1176			Narajipada	Yes	30.14
1177			Sanakurubari	Yes	16.75
1178			Bankataila	Yes	13.22
1179			Panabari	Yes	15.40
1180			Gadiapacha	Yes	0.84
1181			Takara	Yes	27.26
1182		Tumandi	Tilabari	Yes	28.35
1183			Asaniberena	Yes	0.36
1184			Budhapadar	Yes	17.74
1185			Kanapaju	Yes	14.03
1186			Asharada	Yes	6.57
1187			Tabeda	Yes	1.89
1188			Manjari	Yes	21.34
1189			Boipaju	Yes	32.01
1190			Kainadiha	Yes	0.87
1191			Pehelaju	Yes	10.72
1192			Burusahi	Yes	37.41
1193			Tumandi	Yes	108.33
1194			Tiapadar	Yes	3.03
1195			Andhartaila	Yes	0.18
1196			Odabikiri	Yes	0.72

1197	Similishi	Karadamada	Yes	6.08
1198		Bijayanagar	Yes	8.34
1199		Bateni	Yes	23.80
1200	Tendabadi	Nandini	Yes	9.92
1201		Nedipaju	Yes	0.62
1202		Tendabadi	Yes	83.19
1203		<u>Sanakurudangi@ Pankua</u>	Yes	1.97
1204		Badataila	Yes	2.16
1205		Khajuribania	Yes	13.14
1206		Badakurudangi	Yes	5.13
1207		Kalamba	Yes	0.83
1208		Ganderi	Yes	5.17
1209		Dhuliabandha	Yes	1.28
1210		Poibadi	Yes	19.52
1211		Khalisahi	Yes	6.68
1212		Kusumagaia	Yes	22.87
1213		Sakeni	Yes	35.70
1214		Nuasahi-G	Yes	0.26
1215		Purunapoibadi	Yes	1.95
1216		Nuasahi K	Yes	12.21
1217		Dugudi	Yes	9.94
1218		Barasahi	Yes	5.54
1219		Khalamada	Yes	17.47
1220		Masabari	Yes	26.00
1221		Kusumakana	Yes	11.54
1222		Gunthapaju	Yes	26.45
1223	Kunjabangarh	Kunjabangarh	Yes	17.29
1224		Andharkota	Yes	0.87
1225		Mahulia	Yes	1.14
1226		Barapurikia	Yes	2.14
1227		Narasinghpur	Yes	2.34
1228	Jagadevpatna	Pithakhai	Yes	2.08

1229			Khandapada	Yes	16.18
1230			Krushnachandrapurpatna	Yes	1.58
1231			Haridabadi	Yes	2.13
1232			Patapurpatna	Yes	0.14
1233		Khamarsahi	Subalaya	Yes	6.71
1234			Damodarpur	Yes	2.11
1235			Gauda Baghuabereni	Yes	3.45
1236			Chakradharpur	Yes	31.61
1237			Paikabaghuabereni	Yes	9.71
1238			Sareniganda	Yes	28.08
1239			Khamarsahi	Yes	3.17
1240			Kauda	Yes	10.11
1241			Arasahi	Yes	33.59
1242			Gohirapada	Yes	22.74
1243			Purunadaspalla	Yes	65.68
1244		Gholahandi	Jilinda	Yes	48.46
1245			Gholahandi	Yes	101.70
1246			Baranala	Yes	0.58
1247			Guriabari	Yes	68.14
1248			Talera	Yes	10.61
1249			Nendurijhari	Yes	14.15
1250			Gobindapurpatna	Yes	5.12
1251			Baghuapasi	Yes	25.21
1252			Madanpur	Yes	28.10
1253		Mahyakhanda	Bhalumundia	Yes	3.89
1254			Tentuliapalli	Yes	12.43
1255			Madhyakhanda	Yes	354.05
1256		Nachhipur	Nachhipur	Yes	13.69
1257			Guriabari	Yes	33.65
1258			Bidapaju	Yes	14.52
1259			Alapanga	Yes	11.93
1260			Jamusahi	Yes	22.00

1261			Jhuntamara	Yes	24.93
1262			NijGambharikhola	Yes	21.23
1263			Talasahi	Yes	6.13
1264			Raisara	Yes	11.04
1265			Gohiramada	Yes	29.69
1266			Ghugudipada	Yes	27.96
1267			Khalighati	Yes	10.12
1268			Raimada	Yes	7.12
1269			Saradhapur	Yes	30.62
1270			Kachapalli	Yes	35.95
1271			Khajuridiha	Yes	8.62
1272			Champadali	Yes	21.13
1273			Balimada	Yes	15.21
1274			Basantapur	Yes	35.57
1275			Ostia	Yes	35.39
1276			Makarprasad	Yes	84.17
1277			Kadalibari	Yes	34.92
1278			Janisahi	Yes	22.95
1279			Jhatikiberena	Yes	3.46
1280			Siligadi	Yes	10.88
1281			Dimiria	Yes	23.04
1282			Mardabadi	Yes	56.10

Table No-69: Boat Inventory details

BOAT INVENTORY REPORT OF NAYAGARH DISTRICT							
Sl. No	Name of the Block	Name of the River System	Location/ Ghat	Type of Boat Contry/Power with H.P.	Size/Capa city of Boat	Name & Address of the Country boat owner	Mobile Number
1	2	3	4	5	6	7	8

1	Gania	Mahanadi	Badamul	Country boat	Medium	Brajabandhu Samal S/o- Ratnakar,Badamul,	9178220498
2	Gania	Mahanadi	-do-	Country boat	Small	Pabitra Samal S/o-Bira, Badamul	9937140148
3	Gania	Mahanadi	-do-	Country boat	Small	Maydhar Behera S/o- Anirudha, Bethiasahi	9777087548
4	Gania	Mahanadi	-do-	Country boat	Small	Katikia Behera S/o- Panchu ,Bethiasahi	9777087548
5	Gania	Mahanadi	Chhamundi a	Country boat	Medium	Bhima Dalei S/o- Agadhu ,Chhamundia	8018725821
6	Gania	Mahanadi	-do-	Country boat	Small	Ananta Dalei S/o- Arjuna ,Chhamundia	8018725821
7	Gania	Mahanadi	-do-	Country boat	Small	Pavat Majhi S/o-Raha ,Chhamundia	8018725821
8	Gania	Mahanadi	-do-	Country boat	Small	Jaya Behera S/o- Kasinath, Bentapada	9938197011
9	Gania	Mahanadi	-do-	Country boat	Medium	Golekha Behera s/o- Bhagaban ,Bentapada	9938197011
10	Gania	Mahanadi	-do-	Country boat	Small	Kusunu Batia S/o- iswar,Chhamundia	8018725821
11	Gania	Mahanadi	-do-	Country boat	Small	Megha Behera S/o- Panu,Bentapada	9938197011
12	Gania	Mahanadi	-do-	Country boat	Small	Niranjan Behera S/o- kshetrabasi, Bentapada	9938197011
13	Gania	Mahanadi	-do-	Country boat	Small	Locdhan Behra S/o- Aparti,Bentapada	9938197011
14	Gania	Mahanadi	-do-	Country boat	Small	Pradip Majhi S/o- Ananta,Chhamundia	9938233583
15	Gania	Mahanadi	-do-	Country boat	Small	Sadananda Behera S/o- Rusia, Bentapada	9938233583
16	Gania	Mahanadi	Badamula	Country boat	Small	Giridhari Sahhu S/o-	9178220498

						Bidyadhar, Badamula	
17	Gania	Mahanadi	Kendupalli	Country boat	Small	Sajan Behera S/o- Brundabana,Kendupalli	8984557271
18	Gania	Mahanadi	-do-	Country boat	Small	Ganesh Behera S/o- Danei ,Kendupalli	9938080667
19	Gania	Mahanadi	-do-	Country boat	Small	Rajkishore Sahoo S/o- Ghana,Kendupalli	
20	Gania	Mahanadi	-do-	Country boat	Small	Golekha Sahoo S/o- Chandramani, Kendupalli	8658088729
21	Gania	Mahanadi	-do-	Country boat	Small	Paramanda Sahoo S/o- Ghana, Kendupalli	
22	Gania	Mahanadi	-do-	Country boat	Small	Dinabandhu Behera S/o- Khaleswar, Kendupalli	
23	Gania	Mahanadi	-do-	Country boat	Small	Sadhucharan Behera S/o-Kastia,Kendupalli	
24	Gania	Mahanadi	Routpada	Country boat	Small	Suryakanta Sahu S/o- Jagannath, Routpada	
25	Gania	Mahanadi	-do-	Country boat	Small	Goutam Behera S/o- Panchu, Routpada	
26	Gania	Mahanadi	-do-	Country boat	Small	Nilamani shu s/o- Lingaraj, Routpada	
27	Gania	Mahanadi	-do-	Country boat	Small	Amara Behera S/o- Biswanath, Routpada	8456055467
28	Gania	Mahanadi	-do-	Country boat	Medium	Babuli Sahu S/o- Gangadhara,Routpada	7894870834
29	Gania	Mahanadi	-do-	Country boat	Small	Sridhar Sahu S/o- Satyabadi,Routpada	
30	Gania	Mahanadi	-do-	Country boat	Small	Pandab Behera S/o- Gadadhar,Routpada	
31	Gania	Mahanadi	-do-	Country boat	Small	Prafulla Behera S/o- Kulamani,Routpada	

32	Gania	Mahanadi	-do-	Country boat	Small	Banamali Sahu S/o-Risia,Routpada	
33	Gania	Mahanadi	-do-	Country boat	Small	Manu Behera S/o-Maheswar,Pathuria	966815255
34	Khandpara	Mahanadi	Badabanapur	Country boat	Medium	Dhedial Dalei,S/o-Dwari,Banapur	8260067238
35	Khandpara	Mahanadi	-do-	Country boat	Medium	Basanta Dalei, Rama, Banpur	9853793827
36	Khandpara	Mahanadi	-do-	Country boat	Medium	Sarata Dalei,S/o-Rama,Banapur	9668118224
37	Khandpara	Mahanadi	-do-	Country boat	Medium	Raghunath Dalei,S/o-Kirtan,Banapur	9778591819
38	Khandpara	Mahanadi	-do-	Country boat	Medium	Kalandi Dalei,S/o-Dhananjaya,Banpur	9861901687
39	Khandpara	Mahanadi	-do-	Country boat	Medium	Nakula Dalei,S/o-Agadhu,Banapur	7735904784
40	Khandpara	Mahanadi	-do-	Country boat	Medium	Baikuntha Bahera,S/o-Amina,Sidhamula	7735069622
41	Khandpara	Mahanadi	-do-	Country boat	Medium	Basanta Behera,S/o-Madhaba,Sidhamula	9861518640
42	Khandpara	Mahanadi	-do-	Country boat	Medium	Dibakar Khuntia,S/o-Gouranga ,Sidhamula	7735443740
43	Khandpara	Mahanadi	-do-	Country boat	Medium	Prafulla Dalei,S/o-Agadhu,Banapur	7377131165
44	Khandpara	Mahanadi	-do-	Country boat	Medium	Trinath Dalei,S/o-Khali,Banapur	9938945634
45	Khandpara	Mahanadi	-do-	Country boat	Medium	Krushna Dalei,S/o-Khali,Banapur	9658822925
46	Bhapur	Mahanadi	Karabara	Country boat/ Power Boat	Medium	Purnachandra Dalei	9692147254
47	Bhapur	Mahanadi	Karabara	Country boat	Medium	Kirtan Dalei	9938374282

48	Bhapur	Mahanadi	Karabara	Country boat	Medium	Prahald Dalei	
49	Bhapur	Mahanadi	Karabara	Country boat	Medium	Jaya Dalei,S/o-Jogi	9178344208
50	Bhapur	Mahanadi	Karabara	Country boat	Medium	Akrura Dalei	9178397828
51	Bhapur	Mahanadi	Karabara	Country boat	Medium	Bapi Dalei	9381363199
52	Bhapur	Mahanadi	Karabara	Country boat	Medium	Rabindra Dalei	9556462530
53	Bhapur	Mahanadi	Karabara	Country boat	Medium	Pabitra Dalei	7873397079
54	Bhapur	Mahanadi	Karabara	Country boat	Medium	Bhagaban Dalei	
55	Bhapur	Mahanadi	Karabara	Country boat	Medium	Gangadhara Dalei	9583204397
56	Bhapur	Mahanadi	Karabara	Country boat	Medium	Dandapani Dalei	8658656027
57	Bhapur	Mahanadi	Karabara	Country boat	Medium	Jaya Dalei,s/o- Hata	9668248485
58	Bhapur	Mahanadi	Karabara	Country boat	Medium	Pramod Behera	9938043032
59	Bhapur	Mahanadi	Karabara	Power Boat	Medium	Jaria Badhei	9178395736



## 4. Important Telephone Numbers

### Sate Level

Office/ Institution	Name & Designation	Mobile No.	Office Phone No.
SRC	Sri Bishnupada Sethi, IAS Commissioner-cum-secretary		0674-2534180 0674-2536721
SRC	Sri R.Vineel Krishna, IAS, Addl. Relief Commissioner	9968676038	0674-2391601
SRC	Pravat Ranjan Mohapatra, OSD-cum-Joint Relief Commissioner	9437306659	0674-2390161
OSDMA	Dr. Pradeep Kumar Nayak, OAS, Chief General Manager	9438504319	0674-2395398/ 2395379

### District Level

Sl No.	Name of the Nodal Officer	Designation	Contact No.
1	Dr.N.Thirumala Naik, IAS	Collector & District Magistrate	8280343088
2	Sri Sashibhusan Satpathy	SP	9437085323
3	Sri Anam Charan patra (I/C)	Additional District Magistrate	9437085323
4	Sri Anam Charan Patra	Project Director, DRDA	9437085323
5	Sri Jitendra Kumar Sahoo	Sub-Collector	9437306664
6	Smt. Santoshi Sahoo	Addl.Project Director, DRDA	9437631181
7	Dr. Sweta Kumar Mohapatra	CDMO	9439991499
8	Dhoba Nayak	DEO	9776632323
9	Godabarisha Panda	DFO- Territory	9437052226
10	Ansaprava Das	DFO- Wildlife	9437202000
11	Dr. Shivashankar Pradhan	DEO	9437242407
12	Sri Pratap Pradhan	CDVO	9437301618
13	Bikram Majhi	CSO	9438200054
14	L.N.Dash	DDA	9937652686
15	Sri Dharanidhar Patra	DDH	9438090788
16	Sri Pratap Pritimaya	RTO	9437250473
17	H.S. Sarangi, EE	EE, R&B	9437900261
18	Sri Rajib Kumar Panigrahi	EE- RWSS	9437193960


19	Sri Sujit Kumar Sahoo	EE, CESU	9437094252
20	Sri Amarendra Mahapatra	EE, Irrigation	9437091192
21	Chandan Ku. Rath	EE, NH	9439158833
22	Sri Binaya Kumar Subudhi	EE, MI	9438769659
23	Sri Manoranjan Padhi	Asst. Fire Officer	9556087412
24	Sri Bhuleswar Kanhar	DSWO	9437975192
25	Sri Prabhat Kumar Sahoo	DSSO	9437522042
26	Smt. Sunita Jena	Tahasildar, Bhapur	7077868048
27	Sri. Pramod Ku. Dalabehera	Tahasildar, Daspalla	94373325325
28	Sri. Parthasarathi Hansda	Tahasildar, Gania	8118044405
29	Miss Mitali Patra	Tahasildar, Khandapda	7978644744
30	Dr.Maniranjana Sahoo	Tahasildar, Nayagarh	9437874633
31	Sri. Pravakar Sethi	Tahasildar, Nuagaon	9777859716
32	Sri. Pramod Ku. Nayak	Tahasildar, Odagaon	8917561966

33	Sri Sushanta Kumar Pati	Tahasildar, Ranpur	9178136557
33	<b>Sunita Jena</b>	<b>BDO, Bhapur</b>	<b>7077868048 06757-238122</b>
34	<b>Debi Prasad Mohanty</b>	<b>BDO, Dasapalla</b>	<b>9439875577 06757-220025</b>
35	<b>Manas Ranjan Samal</b>	<b>BDO, Gania</b>	<b>8327748612 06757-226025</b>
36	<b>Gourabhamaya Pradhan</b>	<b>BDO, Khandapada</b>	<b>8882094793 06757-230025</b>
37	<b>Manoj Patra</b>	<b>BDO, Nayagarh</b>	<b>8763069804 06753-252207</b>
38	<b>Seriyal Subhra Patel</b>	<b>BDO, Nuagaon</b>	<b>9437748022 06753-263025</b>
39	<b>Swatilekha Das</b>	<b>BDO, Odagaon</b>	<b>7978851631 06753-260800</b>
40	<b>Sushant Ku.Pati</b>	<b>BDO, Ranpur</b>	<b>9178136557 06755-236050</b>
41	<b>Archana Nayak</b>	<b>E.O.NAC, Ranpur</b>	9438739972
42	Sri. Pramod Ku. Dalabehera	E.O. NAC,Daspalla	<b>9437332532</b>
43	<b>Itishree Sarangi</b>	<b>E.O.NAC,Khandapara</b>	<b>9438779591</b>
44	<b>Santosha Ku.Jena</b>	<b>E.O.NAC,Nayagarh</b>	<b>9937853670</b>

45	<b>Prafulla Chandra Mohapatra</b>	<b>EO, NAC, Odagaon</b>	<b>9861527654</b>
46	<b>Smt Renubala Nanda</b>	<b>CDPO Bhapur</b>	<b>9438210583</b>
47	<b>Smt Rina Larence</b>	<b>CDPO Daspalla</b>	<b>9437083037</b>
48	<b>Smt Laxmi Dash</b>	<b>CDPO Gania</b>	<b>9437770454</b>
49	<b>Smt Bandana Kumari Devi</b>	<b>CDPO Khandapara</b>	<b>9438377979</b>
50	<b>Smt Arati Tripathy</b>	<b>CDPO Nayagarh</b>	<b>9437846007</b>
51	<b>Smt Arati Tripathy</b>	<b>CDPO Nuagoan</b>	<b>9437846007</b>
52	<b>Smt Chudamani Murmu</b>	<b>CDPO Odagoan</b>	<b>8455915505</b>
53	<b>Smt Brahmotri Mishra</b>	<b>CDPO Ranpur</b>	<b>9438068655</b>

**SATARK (Heat-Wave)**

11



**ODISHA STATE DISASTER MANAGEMENT AUTHORITY**  
(A GOVERNMENT OF ODISHA AGENCY)

OSDMA

Letter No. 1358 /OSDMA      Date: 26.03.2019

From,  
Bishnupada Sethi, IAS  
Commissioner-cum-Secretary (DM) &  
Managing Director

To,  
All Collectors

Sub: Demonstration and orientation on SATARK App by RIMES, Thailand - regarding


Madam/Sir,

With reference to the subject cited above, I am to say that, Odisha State Disaster Management Authority (OSDMA) in collaboration with Regional Integrated Multi-Hazard Early Warning System (RIMES), Thailand is implementing a project titled "**Operational Systems for Integrated Disaster Risk Management**" for strengthening OSDMA's technical capacities through development of various Decision Support System (DSS) tools. Under this project, DSS tools are being developed for the priority hazards independently.

In this regard, RIMES has developed one application "SATARK" a web /smart-phone based Decision Support System that aids in provision of timely early warning information for different hazards such as lightning, heatwaves, floods, ocean state information, road accidents and agricultural risks (droughts). RIMES will make a presentation and orient the DPOs on use of the application both in web and mobile App on 06.04.19 at 10:00AM in the conference hall of OSDMA.

Therefore, I am directed to request you to kindly give suitable instructions to the Emergency Officers and DPOs concerned of your districts to attend the said meeting and give their valuable feedbacks to make the tool more effective and user friendly.

Yours faithfully,

  
 Commissioner-cum-Secretary (DM) &  
 Managing Director

CC: All District Project Officers

9th Floor, Rajiv Bhawan, Unit-5, Bhubaneswar-751 001, Phone. : 0674-2395398, 2395531, Fax : (0674) 2391871  
 E-mail : osdma@osdma.org, Website : www.osdma.org



## ODISHA STATE DISASTER MANAGEMENT AUTHORITY

Rajiv Bhawan, Unit 5, Bhubaneswar

### Heat Wave Bulletin - [23-Mar-2019]

#### NAYAGARH's Blocks Summary Table

Temp(°C)	23-Mar	24-Mar	25-Mar	26-Mar	27-Mar
BHAPUR	40.67	40.36	43.37	41.62	41.03
KHANDAPADA	39.04	39.10	41.10	41.77	40.13
ODAGAON	41.35	42.21	42.62	41.84	42.31
RANAPUR	41.14	40.92	39.02	39.09	41.69

Legend		
Heat Wave		Daily maximum temperature crossed 40 °C and exceeds 5 °C when compared to daily average
Severe Heat Wave		Daily maximum temperature crossed 40 °C and exceeds 7 °C when compared to daily average

#### Do's and Don'ts

##### Must for all

- Listen to Radio; watch TV; read Newspaper for local weather news.
- Drink sufficient water - even if not thirsty.
- Use ORS (Oral Rehydration Solution), homemade drinks like lassi, torani (rice water), Lemon water, buttermilk, etc. to keep yourself hydrated.
- Wear lightweight, light-coloured, loose, cotton clothes.
- Cover your head: use a cloth, hat or umbrella.

##### Employers and workers

- Provide cool drinking water near work place.
- Caution workers to avoid direct sunlight.
- Schedule strenuous jobs to cooler times of the day.
- Increasing the frequency and length of rest breaks for outdoor activities.
- 'Pregnant workers' and 'workers with a medical condition' should be given additional attention.

##### Other precautions

- Stay indoors as much as possible.
- Keep your home cool, use curtains, shutters or sunshade and open windows at night.
- Try to remain on lower floors.
- Use fans, damp clothing and take bath in cold water frequently.
- If you feel faint or ill, see a doctor immediately.
- Keep animals in shade and give them plenty of water to drink.

##### Don'ts

- Avoid going out in the sun, especially between 12.00 noon and 3.00 p.m.
- Avoid strenuous activities when outside in the afternoon.
- Do not go out barefoot.
- Avoid cooking during peak hours. Open doors and windows to ventilate cooking area adequately.
- Avoid alcohol, tea, coffee and carbonated soft drinks, which dehydrates the body.
- Avoid high-protein food and do not eat stale food.
- Do not leave children or pets in parked vehicles - as they may get affected by Heat.



### ✓ ସମସ୍ତଙ୍କ ପାଇଁ ଉପଯୁକ୍ତ:

- ଚିଢ଼ି, ରେଡ଼ିଓ ଏବଂ ଖବରକାଗଜରେ ଦିଆ ଯାଉଥିବା ସ୍ଥାନୀୟ ପାଣିପାଗ ବିବରଣୀ ଓ ଉପଦେଶକୁ ନିୟମିତ ଶୁଣିବା ଓ ପଢ଼ିବା ।
- ଖରା ସମୟରେ ନିୟମିତ ଯଥେଷ୍ଟ ପରିମାଣ ପାଣି ପିଇିବା କୁ ଚେଷ୍ଟା କରନ୍ତୁ । ଶୋଷ ହେଉ ନଥିଲେ ମଧ୍ୟ ପାଖରେ ପାଣି ରଖିଥାନ୍ତୁ ଏବଂ ପିଇନ୍ତୁ ।
- ଓ. ଆର. ଏସ. କିମ୍ବା ଘରେ ପ୍ରସ୍ତୁତ ଲସି, ତୋରାଣି, ଲେମ୍ବୁ ପାଣି ବ୍ୟବହାର କରନ୍ତୁ ।
- ଢିଲା, ହାଲୁକା ଓ ସାଧାସିଧା ପୋଷାକ ପରିଧାନ କରନ୍ତୁ । କଳା ଓ ରଙ୍ଗୀନ ପୋଷାକ ପିନ୍ଧନ୍ତୁ ନାହିଁ ।
- ବାହାରକୁ ଯାଉଥିଲେ, ଛତା, ଗାମୁଛା, ପାଣି ବୋତଲ କିମ୍ବା ଟୋପି ପାଖରେ ରଖନ୍ତୁ ।
- ସ୍କୁଲ ଯାଉଥିବା ପିଲା ମାନଙ୍କୁ ଅଧିକ ଧାନ ଦିଅନ୍ତୁ, ସେମାନଙ୍କୁ ଯଥେଷ୍ଟ ପରିମାଣ ପାଣି ଦିଅନ୍ତୁ ଓ ବେଶୀ ସମୟ ବାହାରେ ଖେଳିବାକୁ ଦିଅନ୍ତୁ ନାହିଁ ।
- ଏହି ସମୟ ରେ ପରିବାର ରେ ଥିବା ବୃଦ୍ଧ ଓ ବୟସ୍କ ବ୍ୟକ୍ତିଙ୍କର ଅଧିକ ଯତ୍ନ ନେବା ଆବଶ୍ୟକ ।

### କର୍ମଚାରୀ ମାନେ:

- କାର୍ଯ୍ୟସ୍ଥଳୀ ରେ ଯଥେଷ୍ଟ ପରିମାଣର ପାନୀୟ ଜଳ ରଖନ୍ତୁ
- କର୍ମଚାରୀ ମାନଙ୍କୁ ଏହି ସମୟ ରେ ବାହାରକୁ ଯିବା ଉଚିତ୍ ନୁହେଁ
- ଅଧିକ ପରିଶ୍ରମ ହେଲାଭଳି କାମକୁ ସକାଳ କିମ୍ବା ଅପରାହ୍ନ ୪ ଟା ପରେ କରନ୍ତୁ
- ଏହି ସମୟରେ ବାହାରେ କାମ କରୁଥିଲେ ଅଧିକ ସମୟ ବିଶ୍ରାମ ନିଅନ୍ତୁ । ଥକା ଲାଗିଲେ ସଂଗେ ସଂଗେ ଛାଙ୍କୁ ଚାଲିଯାନ୍ତୁ ଓ ଅଧିକ ପାଣି ପିଅନ୍ତୁ
- ଗର୍ଭବତୀ ମହିଳା ଓ ଅନ୍ୟ କେଉଁ କର୍ମଚାରୀଙ୍କର ସ୍ୱାସ୍ଥ୍ୟଜନିତ ସମସ୍ୟା ଥିଲେ, ସେ ଏହି ସମୟରେ କମ କାମ କରିବା ଉଚିତ୍

### ଅନ୍ୟାନ୍ୟ ସାବଧାନତା ମୂଳକ ଉପଦେଶ:

- ବିଶେଷ କାମ ନଥିଲେ ଏହି ସମୟରେ ଘରେ ରହିବାକୁ ଚେଷ୍ଟା କରନ୍ତୁ
- ଘରକୁ ଯେତେ ସମ୍ଭବ ଥଣ୍ଡା ରଖନ୍ତୁ । ରାତି ସମୟରେ କବାଟ ଓ ଝରକା ଖୋଲା ରଖନ୍ତୁ ଓ ପବନ ଆସିବାକୁ ଦିଅନ୍ତୁ



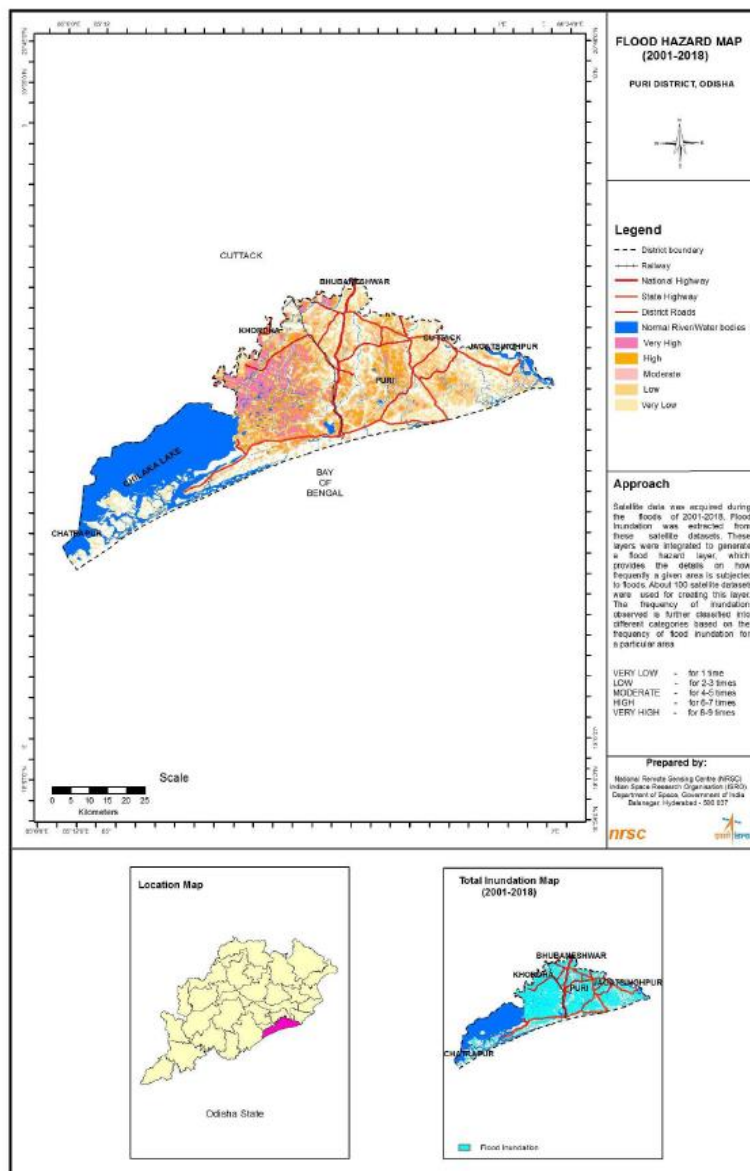
- ପଞ୍ଜା, ଓଡ଼ା କପଡ଼ା ଲତ୍ପାଦି ବ୍ୟବହାର କରନ୍ତୁ । ଦିନରେ ଥରକୁ ରୁ ଅଧିକ ଗାଧେଇଲେ ଭଲ ।
- ଦେହ ଅଧିକ ଖରାପ ଲାଗିଲେ, ମୁଣ୍ଡ ବୁଲେଇ ହୋଇ ଦୁର୍ବଳ ଅଥବା ଚେତା ଶୂନ୍ୟ ହେଲା ଭଳି ଲାଗିଲେ ସଂଗେ ସଂଗେ ଡାକ୍ତରଙ୍କୁ ପରାମର୍ଶ କରନ୍ତୁ
- ଘରେ ପଶୁ ଓ ପକ୍ଷୀ ଥିଲେ ସେମାନଙ୍କୁ ଅଧିକ ରୁ ଅଧିକ ପାଣି ପିଇବାକୁ ଦିଅନ୍ତୁ

ଏହି ସବୁ ନକରିବା ପାଇଁ ଅନୁରୋଧ:

- ଅତ୍ୟଧିକ ଟାଣ ଖରା ସମୟ ଯେମିତିକି ଦିନ ୧୧ଟା ରୁ ୩:୦୦ ଟା ପର୍ଯ୍ୟନ୍ତ ବାହାରକୁ ଯାଆନ୍ତୁ ନାହିଁ
- ଖରାରେ ଅଧିକ ପରିଶ୍ରମ କରନ୍ତୁ ନାହିଁ
- ଖାଲି ପାଦରେ ବାହାରେ ବୁଲନ୍ତୁ ନାହିଁ
- ମହିଳା ମାନେ ଏହି ସମୟରେ ବେଶୀ ସମୟ ରୋଷେଇ ଘରେ ରୁହନ୍ତୁ ନାହିଁ । କାମ କରୁଥିଲା ବେଳେ ପବନ ବହିବା ପାଇଁ ସବୁ ଝରକା ଖୋଲି ରଖନ୍ତୁ
- ଚା, କଫି, ମାଦକ ଦ୍ରବ୍ୟ ଓ ମୃଦୁ ପାନୀୟ ବ୍ୟବହାର କରନ୍ତୁ ନାହିଁ
- ଅତ୍ୟଧିକ ପୃଷ୍ଠିସାର ଜାତୀୟ ଖାଦ୍ୟ ଓ ବାସୀ ଖାଦ୍ୟ ଖାଆନ୍ତୁ ନାହିଁ
- ଖରାରେ ଗାଡ଼ି ବେଶୀ ସମୟ ରଖିବାର ଥିଲେ ଛୋଟ ପିଲା ଓ ପଶୁ ମାନଙ୍କୁ ଗାଡ଼ି ଭିତରେ ଛାଡ଼ି କୁଆଡ଼େ ଯାଆନ୍ତୁ ନାହିଁ

+++++

## Flood Hazard Atlas of Nayagarh District



## NAYAGARH DISTRICT

## Tehsil-wise list of flood hazard villages

Very High (10-14)		Very Low (1 time)		Very Low (1 time)	
Village name	Tehsil	Village name	Tehsil	Village name	Tehsil
Manipur	Khandapada	Indipata	Dasapalla	Banamalipur	Khandapada
High (7-9)		Ostia	Dasapalla	Manikapur	Khandapada
Dhanachangada	Khandapada	Khandapada	Dasapalla	Baladianuagaon	Khandapada
Moderate (5-6)		Pithakhai	Dasapalla	Kunjabiharipursasan	Khandapada
Marada	Khandapada	Chakradharpur	Dasapalla	Bandhadwar	Khandapada
Giridharipur	Khandapada	Jagannathprasad	Dasapalla	Patharapunji	Khandapada
Low (2-4)		Barapalli	Dasapalla	Jhatiapalli	Khandapada
Paturia	Dasapalla	Nuapada	Dasapalla	Sukapokhari	Khandapada
Purnachandrapur	Dasapalla	Jasipur	Dasapalla	Dubapalli	Khandapada
Malatiput	Dasapalla	Rajingi	Dasapalla	Badilo	Khandapada
Kadua	Dasapalla	Bijayanagar	Dasapalla	Mituni	Khandapada
Maskajholi	Dasapalla	Dasipur	Dasapalla	Basudeipur	Khandapada
Pandrasingha	Dasapalla	Ainsiakhola	Khandapada	Kosaka	Khandapada
Kaliapada	Dasapalla	Olas	Khandapada	Khalipatana	Khandapada
Gunthuni No-1	Khandapada	Paichhabasantapur	Khandapada	Bhagabanpur	Khandapada
Jaganathaprasad	Khandapada	Badasahara	Khandapada	Kunjabiharipur	Khandapada
Tarabalua	Khandapada	Sanasahara	Khandapada	Sahaspur	Khandapada
Kumundi	Khandapada	Chakradharprasad	Khandapada	Salajharia	Khandapada
Madhapur	Khandapada	Badabhuin	Khandapada	Baigunia	Khandapada
Ranichheli	Khandapada	Nimani	Khandapada	Satagochhia	Khandapada
Kesarasingi	Khandapada	Arakhapalli	Khandapada	Kaduapada - I	Khandapada
Jhagadapada	Khandapada	Rayatidholamara	Khandapada	Sadhumundia	Khandapada
Mangalpur	Khandapada	Kumbharapada	Khandapada	Bhokilapada	Khandapada
Sasan	Khandapada	Krushna Chandrapur Patana	Khandapada	Kuahara	Khandapada
Gadiasahi	Khandapada	Paikdholamara	Khandapada	Kaduapada No-2	Khandapada
Nayana Sagar	Khandapada	Saradhapur	Khandapada	Karabar	Khandapada
Gambharidihi	Nayagarh	Anlapata	Khandapada	Gochhabari	Khandapada
Natugaon	Nayagarh	Sikharapur	Khandapada	Badabanapur	Khandapada
Kirialanji	Nayagarh	Kusumitara	Khandapada	Chhotbanapur	Khandapada
Badapandusar	Nayagarh	Ranipada	Khandapada	Bhudangapalli	Khandapada
		Gunthuni No-2	Khandapada	Jaganathapur	Khandapada
		Gopalipada	Khandapada	Ramachandrapur	Khandapada
		Kalikaprasad	Khandapada	Balabhadraprasad	Khandapada
		Suamadhipa	Khandapada	Jasobantapur	Khandapada
		Khuntupada	Khandapada	Gohirapada	Khandapada
		Baradabari	Khandapada	Mundabathalipahad	Khandapada
		TOWN	Khandapada	Ghodamaridwar	Khandapada

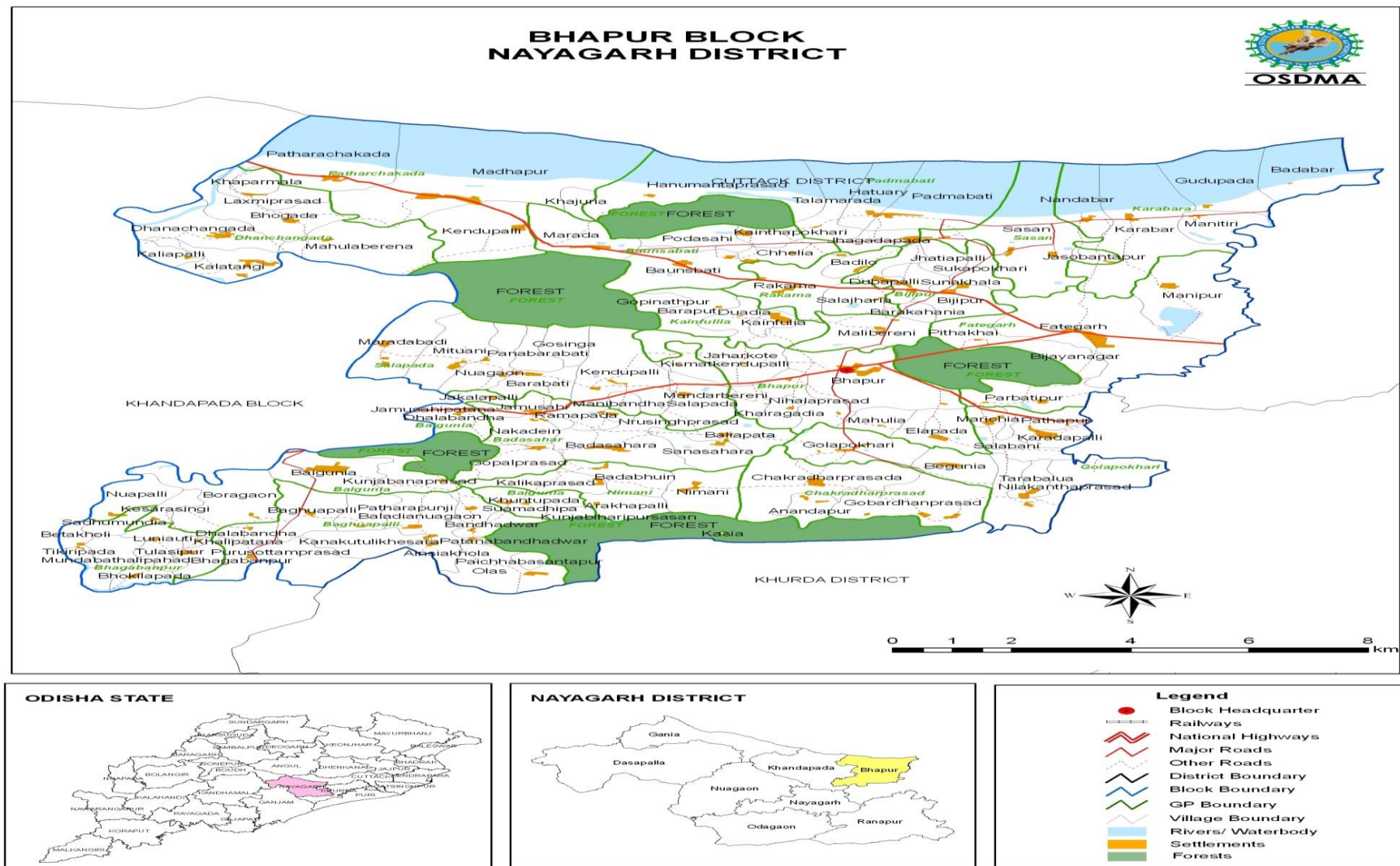
## NAYAGARH DISTRICT

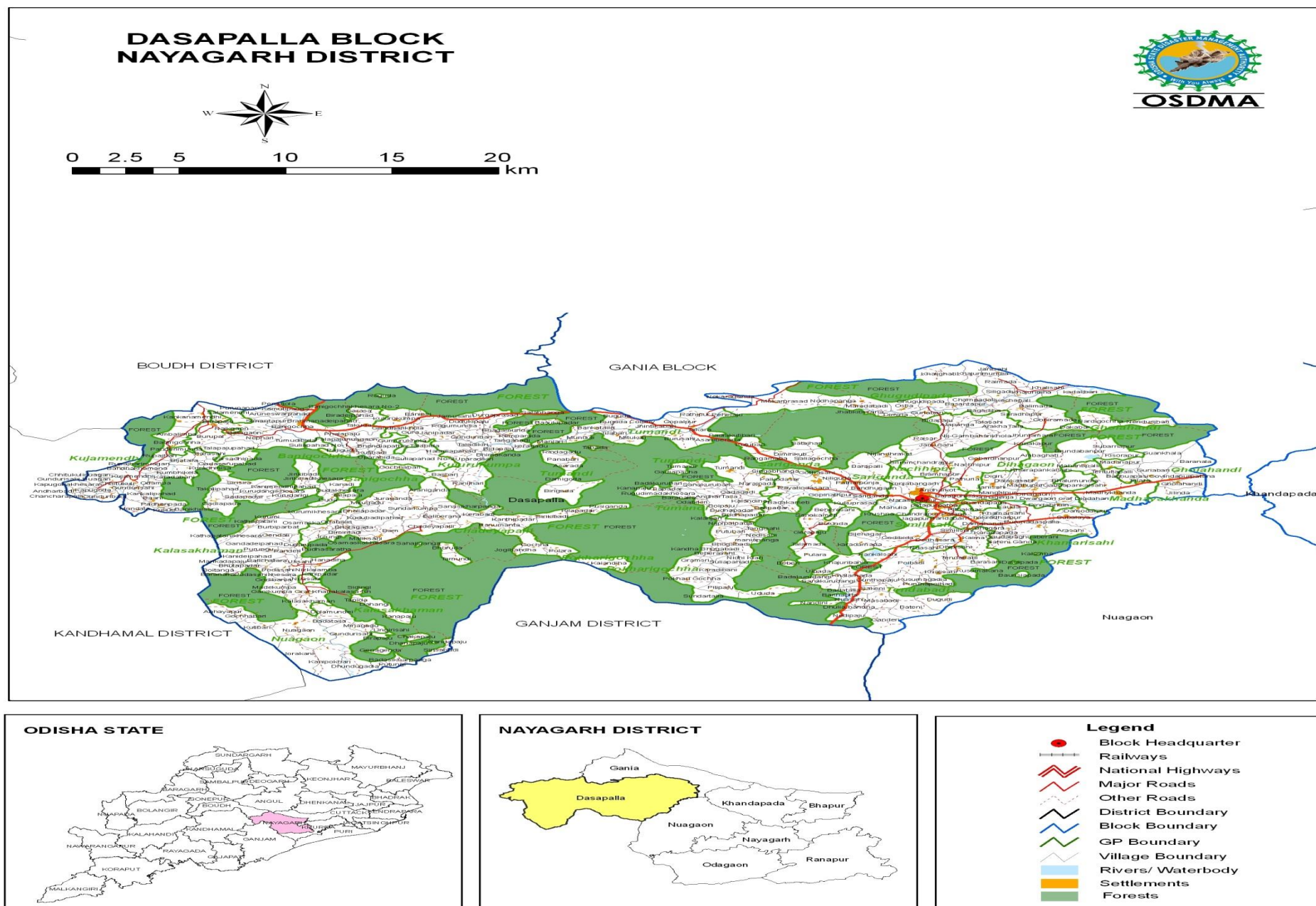
## Tehsil-wise list of flood hazard villages

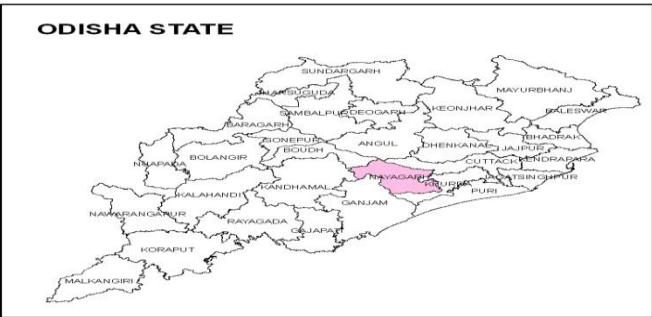
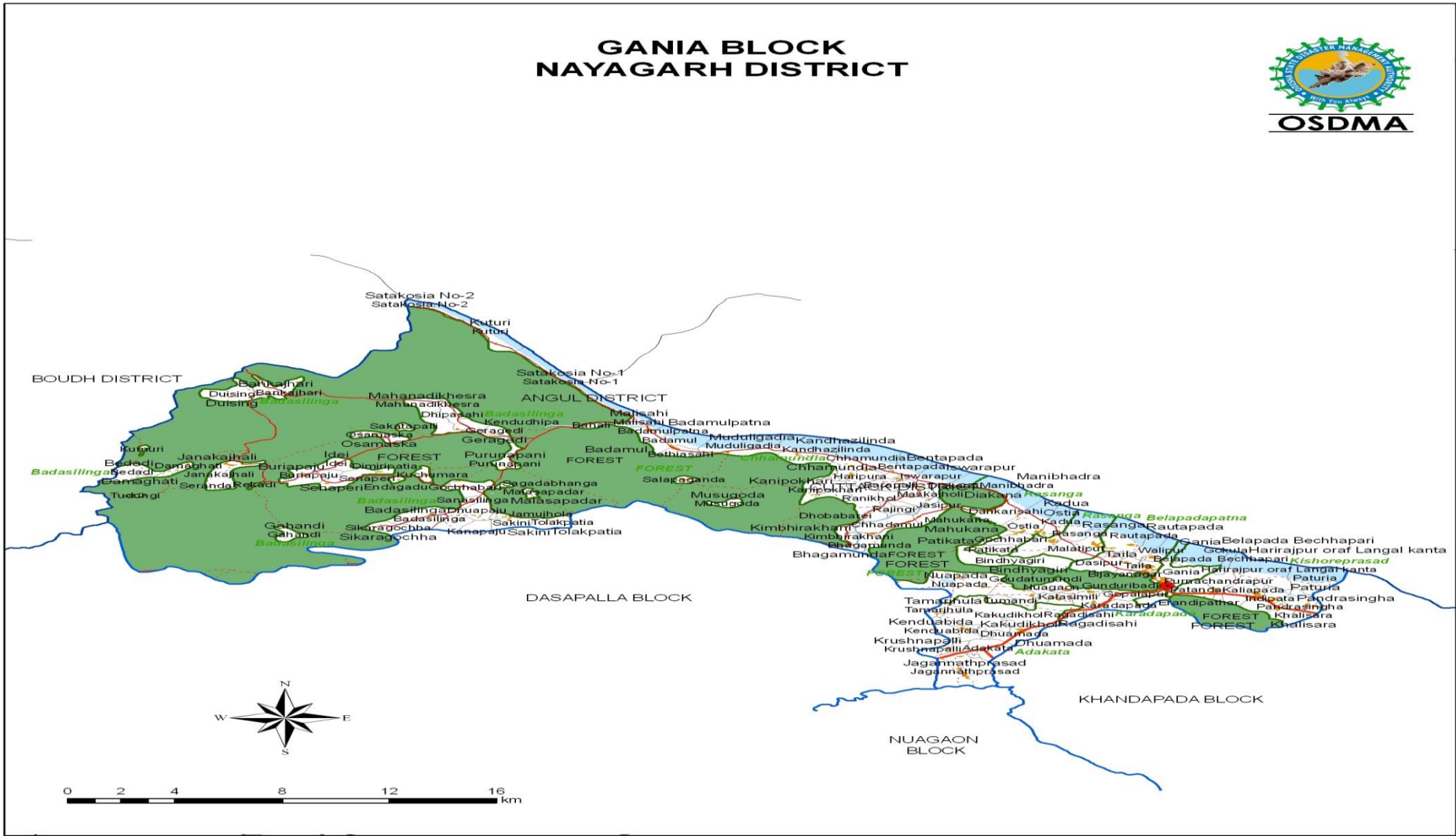
Very Low (1 time)		Very Low (1 time)		Very Low (1 time)	
Village name	Tehsil	Village name	Tehsil	Village name	Tehsil
Ramachandiprasad	Khandapada	Deuliamrutmanohi	Nayagarh	Khairapali	Ranapur
Sarapokhari	Khandapada	Ikiri	Nayagarh	Sarangadharapur	Ranapur
Parbatipur	Khandapada	Nandapur	Nayagarh	Nachhipur	Ranapur
Salabani	Khandapada	Khairpati	Nayagarh	Gopimohanpur	Ranapur
Nilakanthaprasad	Khandapada	Chandrasekharapur	Nayagarh	Taria	Ranapur
Kantilo	Khandapada	Adabandh	Nayagarh	Pataberana	Ranapur
Pathara	Khandapada	Barbati	Nayagarh	Balia	Ranapur
Bhramarbaraprasad	Khandapada	Haripur	Nayagarh	Radhamohanapur	Ranapur
Hatuari	Khandapada	Kridaspur	Nayagarh	Bagala	Ranapur
Gobardhanprasad	Khandapada	Damsahi	Nayagarh	Belaguan	Ranapur
Gamei	Nayagarh	Godipada	Nayagarh	Lodhachua	Ranapur
Jamujhola	Nayagarh	Champatipur	Nayagarh	Patana	Ranapur
Gotisahi	Nayagarh	Bhaliadihi	Nayagarh	Pimpala	Ranapur
Kalyanpur	Nayagarh	Panchumu	Nayagarh	Manapur	Ranapur
Puanian	Nayagarh	Malisahi	Nayagarh	Wainlorautarapur	Ranapur
Katrajhari	Nayagarh	Dhenkana	Nayagarh	Namagaria	Ranapur
Gunjabaran	Nayagarh	Jakeda	Nayagarh	Khandisi	Ranapur
Sarankul	Nayagarh	Ballabhapur	Nayagarh	Katakasahar	Ranapur
Angisingi	Nayagarh	Kestapada	Nayagarh	Kunjabana	Ranapur
Baunsiaraghunathpur	Nayagarh	Sanapandusar	Nayagarh	Chandramadeipur	Ranapur
Bhikaripada	Nayagarh	Patachandiprasad	Nayagarh	Brajarajpur	Ranapur
Ghadual	Nayagarh	Baunsipada	Nayagarh	Balarampur	Ranapur
Itamati	Nayagarh	Barabanka	Nayagarh	Lalara	Ranapur
Sundaria	Nayagarh	Ghantasahi	Nayagarh	Narendrapur	Ranapur
Pratapprasad	Nayagarh	Hinjalgadia	Nayagarh	Badhipatna	Ranapur
Durgaprasad	Nayagarh	Nagamunduli	Nayagarh	Krushnachandrapur	Ranapur
Jemadeipurpatna	Nayagarh	Dimisar	Nayagarh	Baramula	Ranapur
Manadhatapur	Nayagarh	Kesarpur	Nayagarh	Majhiankhanda	Ranapur
Khuntabandha	Nayagarh	Ladukeshwarpur	Nayagarh	Dimiria	Ranapur
Lausena	Nayagarh	Dengeragodi	Nayagarh	Binodapada	Ranapur
Piasalia	Nayagarh	Muthagadia	Nayagarh	Dihagan	Ranapur
Nadiali	Nayagarh	Iathipada	Nayagarh	Nrusinghpurtangisahi	Ranapur
Ladukeshwarpur	Nayagarh	Petapalli	Nayagarh	Ankulapalli	Ranapur
Belbani	Nayagarh	Rohisahi	Nayagarh	Bokakhai	Ranapur
Sipahiasurdhipa	Nayagarh	Raipur	Nayagarh	Sanakila	Ranapur
Machhipada	Nayagarh	Godipalli	Nayagarh	Lekhanapur	Ranapur
Panibhandar	Nayagarh	Belaragadi	Nayagarh	Gaijhar	Ranapur
Badhisahi	Nayagarh	Magarbandha	Nayagarh	Charapalli	Ranapur
Kunjabanpalli	Nayagarh	Bhandar	Nayagarh	Mayurjhalia	Ranapur
Badakutuni	Nayagarh	Sankhei	Nayagarh	Brajasundarpur	Ranapur
Kajalsipallisasan	Nayagarh	Rankadeuli	Nayagarh	Subhadrapur	Ranapur
Arjunpur	Nayagarh	Tanakapali	Nayagarh	Jemadeipur	Ranapur
Jaganathpur	Nayagarh	Kodiekahania	Nayagarh	Rajasunakhala	Ranapur
Gopalpur	Nayagarh	Jautukapatana	Nayagarh	Ramabila	Ranapur
Kurumundali	Nayagarh	Similisahi	Nayagarh	Ektala	Ranapur
Barsahi	Nayagarh	Dhodapalli	Nayagarh	Kandhanayagarh	Ranapur
Singarpur	Nayagarh	Sanhamara	Nayagarh	Kasanda	Ranapur
Gandhabaran	Nayagarh	Brundabanpur	Nayagarh	Katakapada	Ranapur
Nagapur	Nayagarh	Manpur	Nayagarh	Kandaragadia	Ranapur
Narasinghprasad	Nayagarh	Binjhagiri	Nayagarh	Gaudiapada	Ranapur
Brajaballabhapur	Nayagarh	Shyamaghanapur	Nayagarh		
Raghunathprasad	Nayagarh	Biruda	Nayagarh		
Godiali	Nayagarh	Deuli	Nayagarh		
Balikudia	Nayagarh	Madhuban	Nayagarh		
Lakshmiprasad	Nayagarh	Hiradeipur	Nayagarh		
Barapallisasan	Nayagarh	Chinara	Nayagarh		
Golagaon	Nayagarh	Baradihi	Nayagarh		
Gabadiha	Nayagarh	Kurudang	Nayagarh		



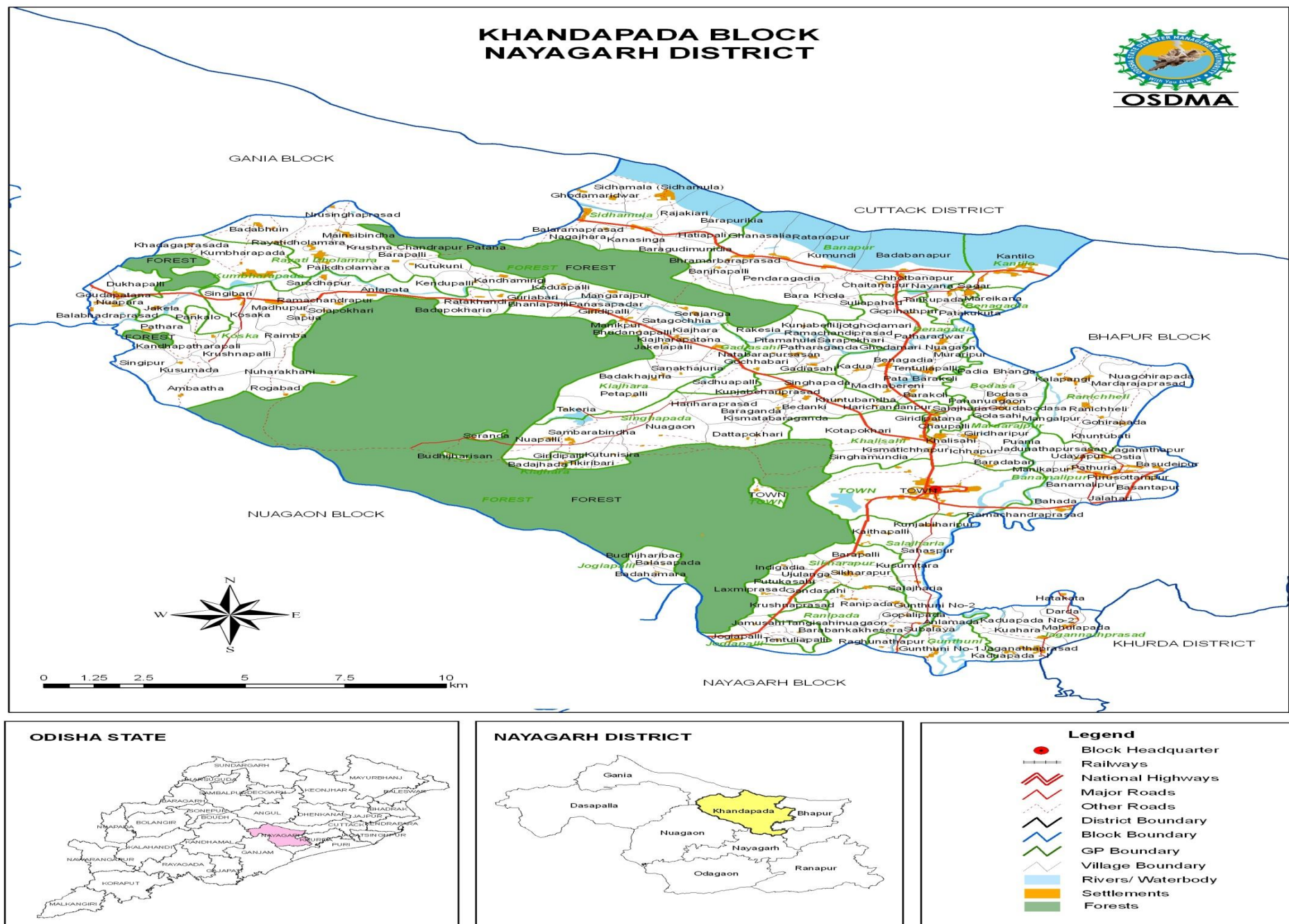
## 5. MAPS



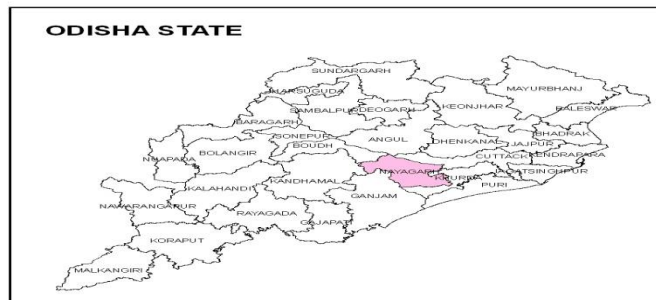
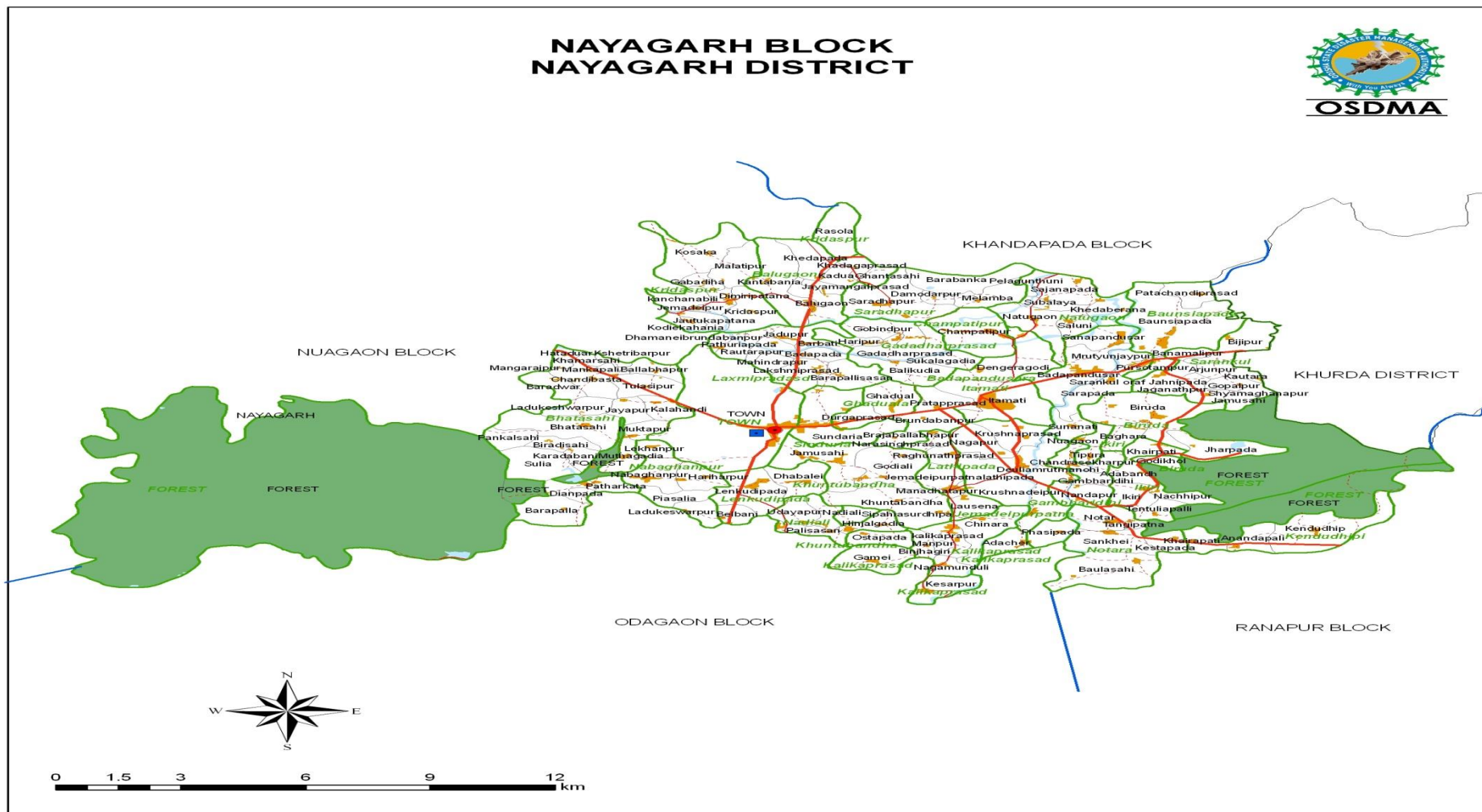


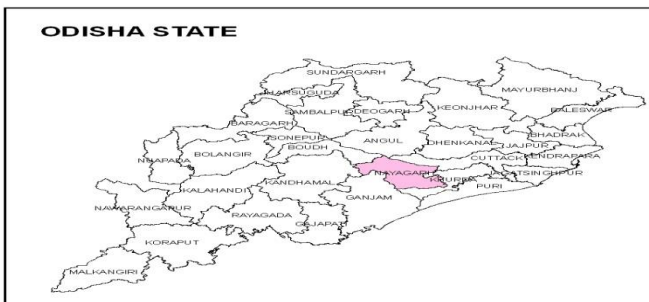
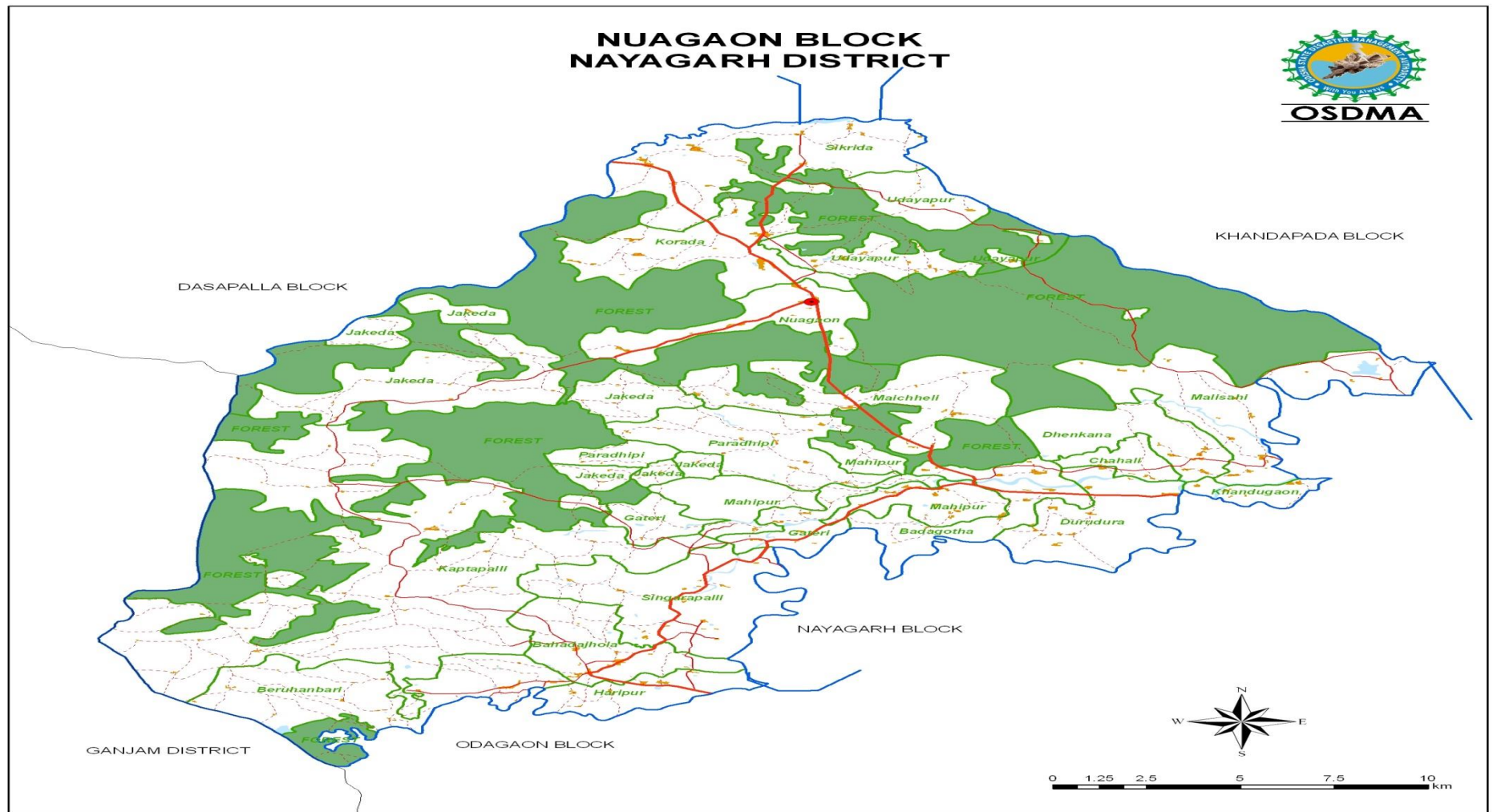






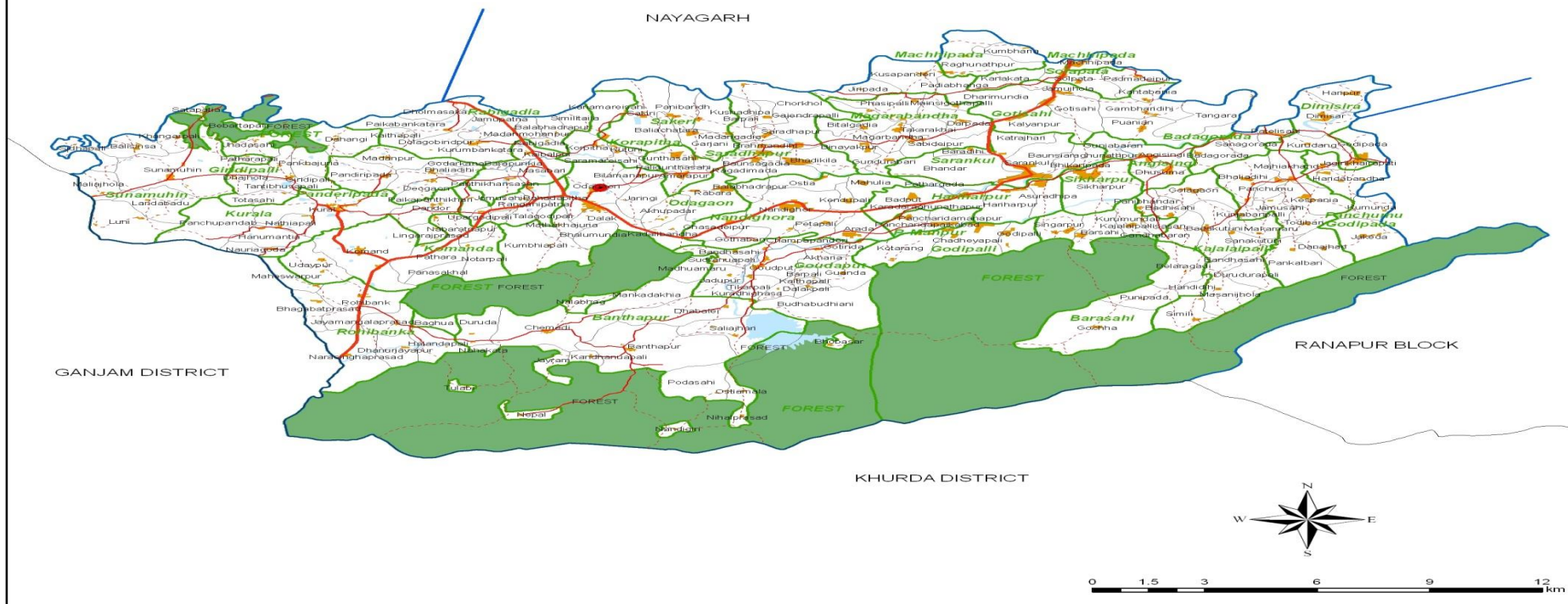








## ODAGAON BLOCK NAYAGARH DISTRICT



ODISHA STATE

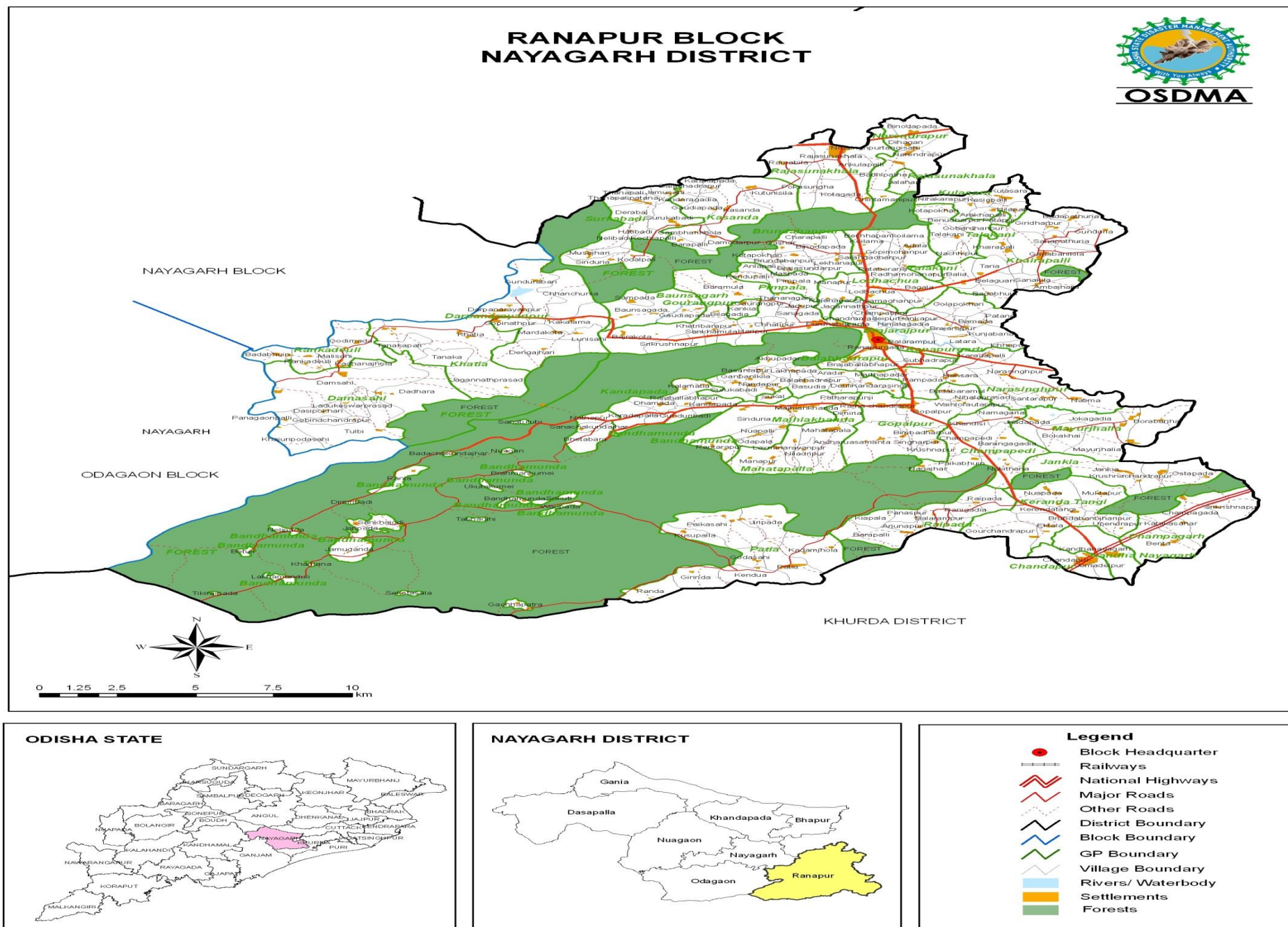


NAYAGARH DISTRICT

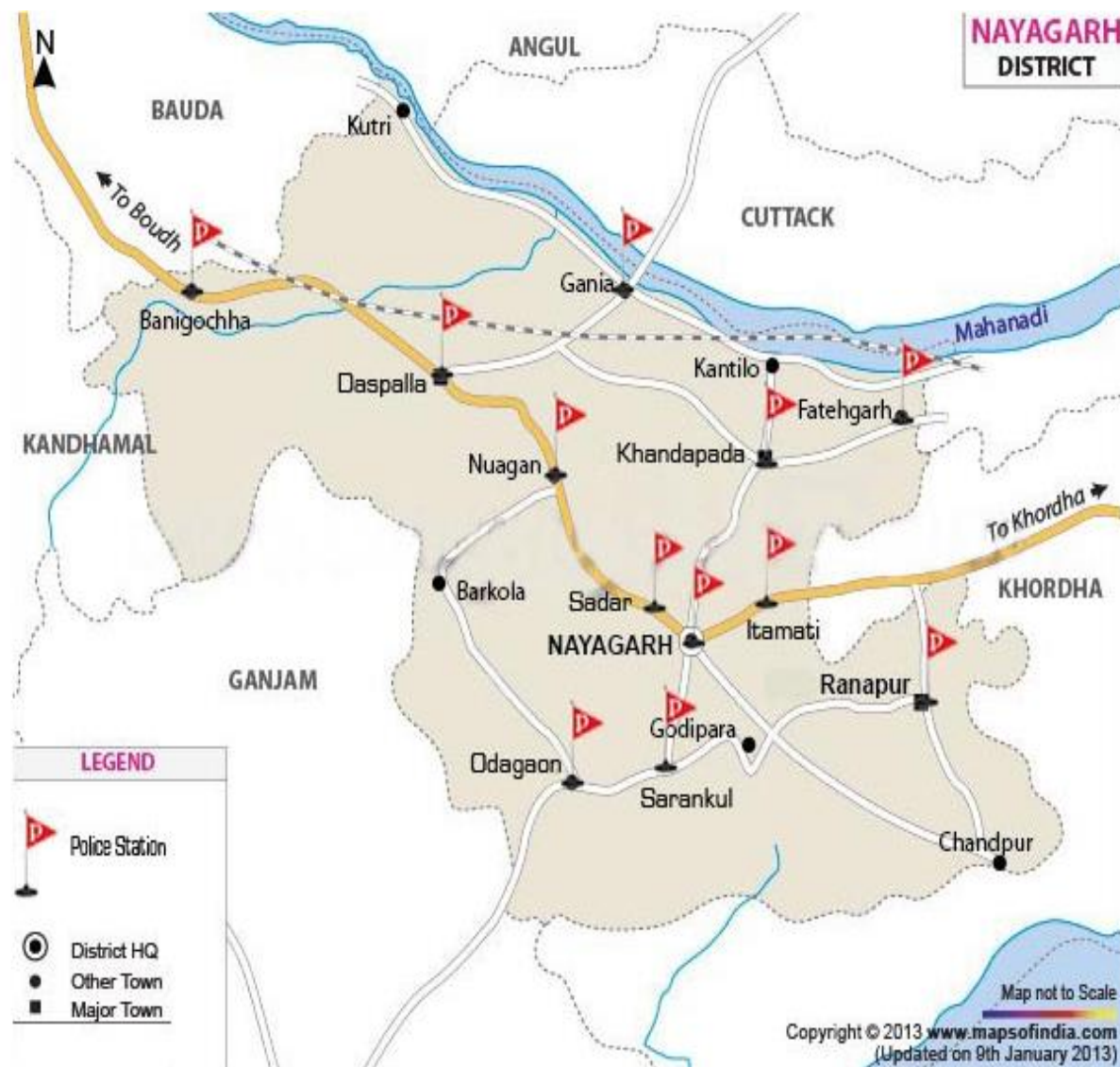


Legend

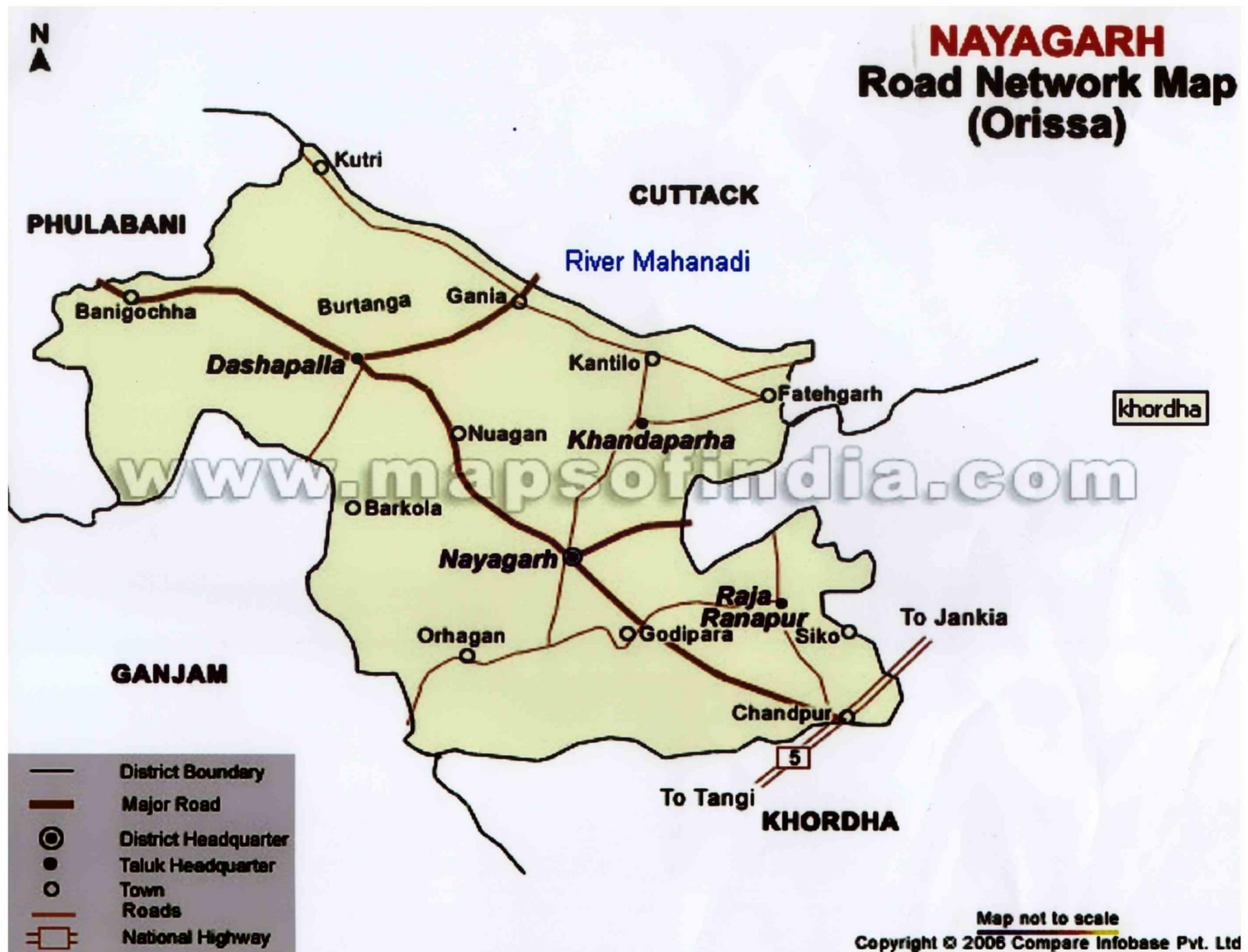
- Block Headquarter
- Railways
- National Highways
- Major Roads
- Other Roads
- District Boundary
- Block Boundary
- GP Boundary
- Village Boundary
- Rivers/ Waterbody
- Settlements
- Forests



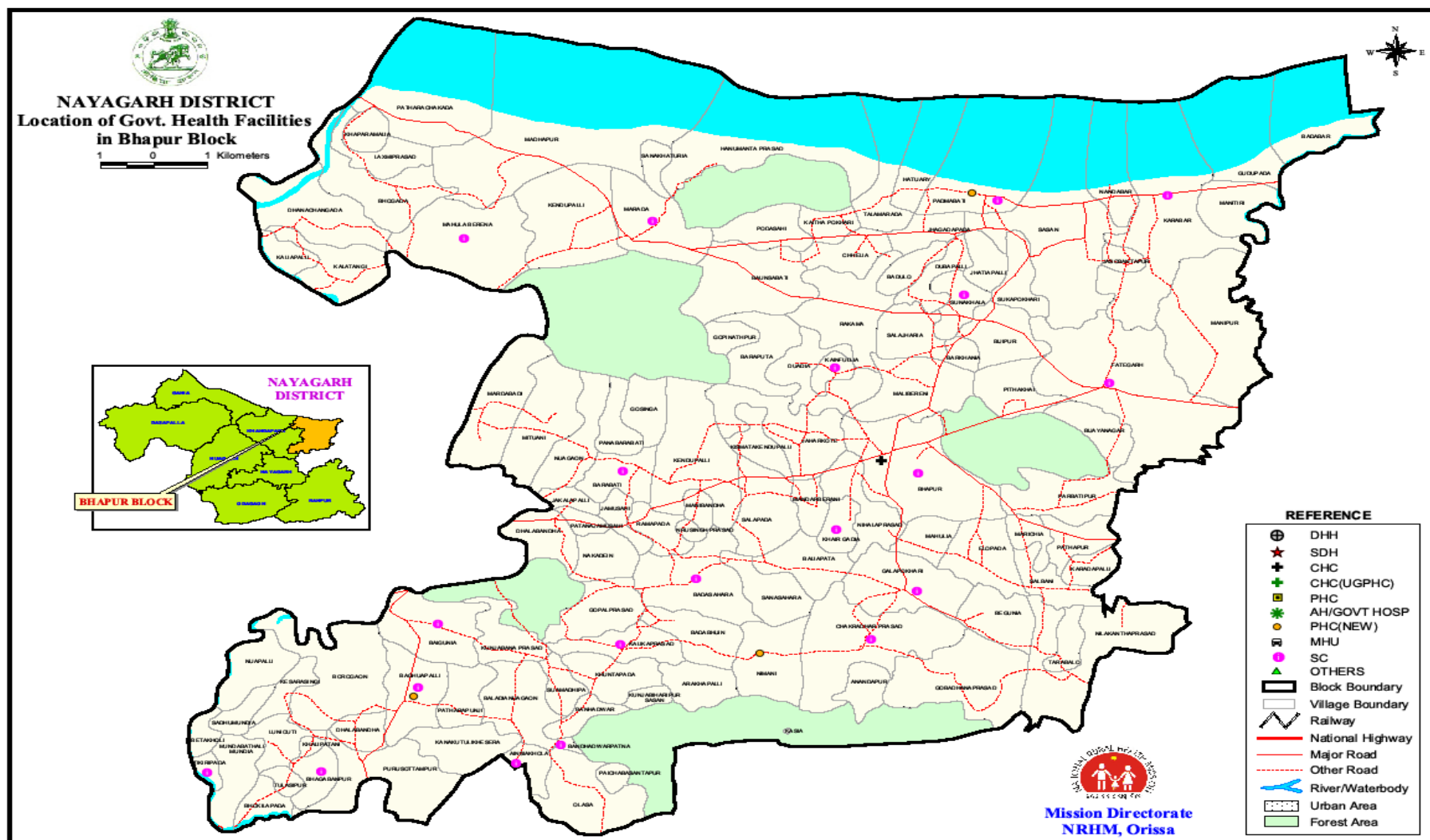
## Police Stations of Nayagarh district



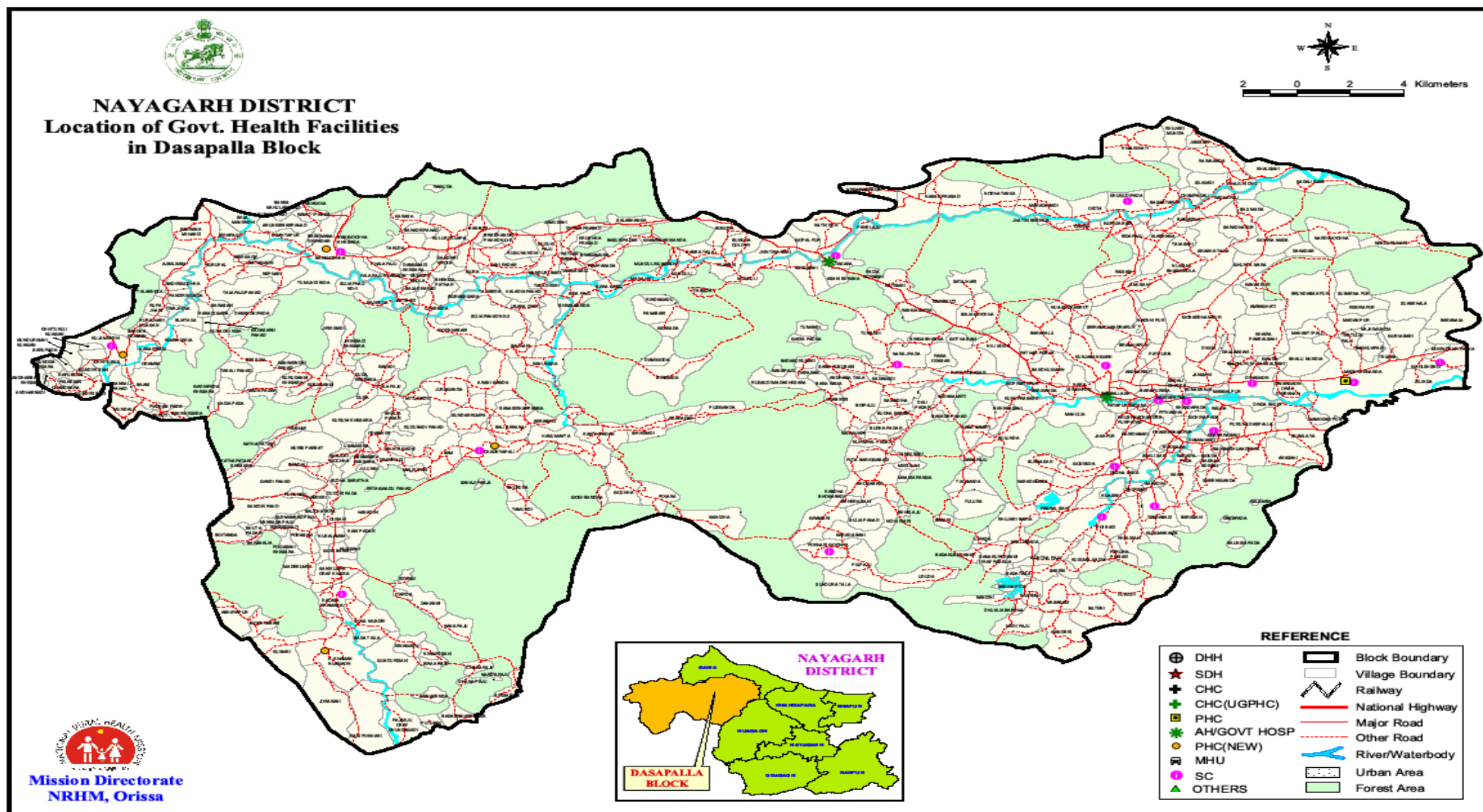




# 1. Location of Government Health Facilities, Bhapur block

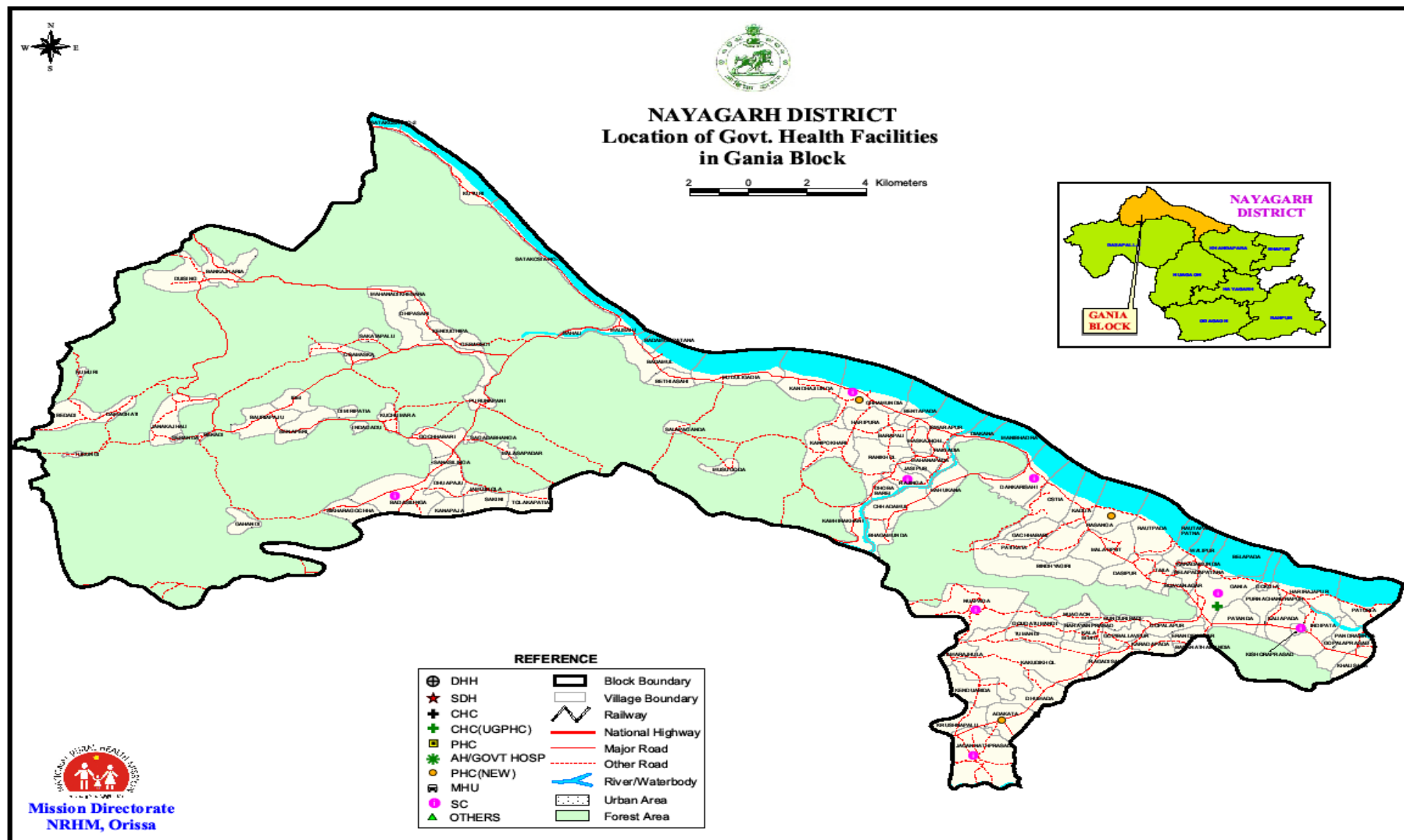


## 2. Location of Government Health Facilities, Dasapalla block

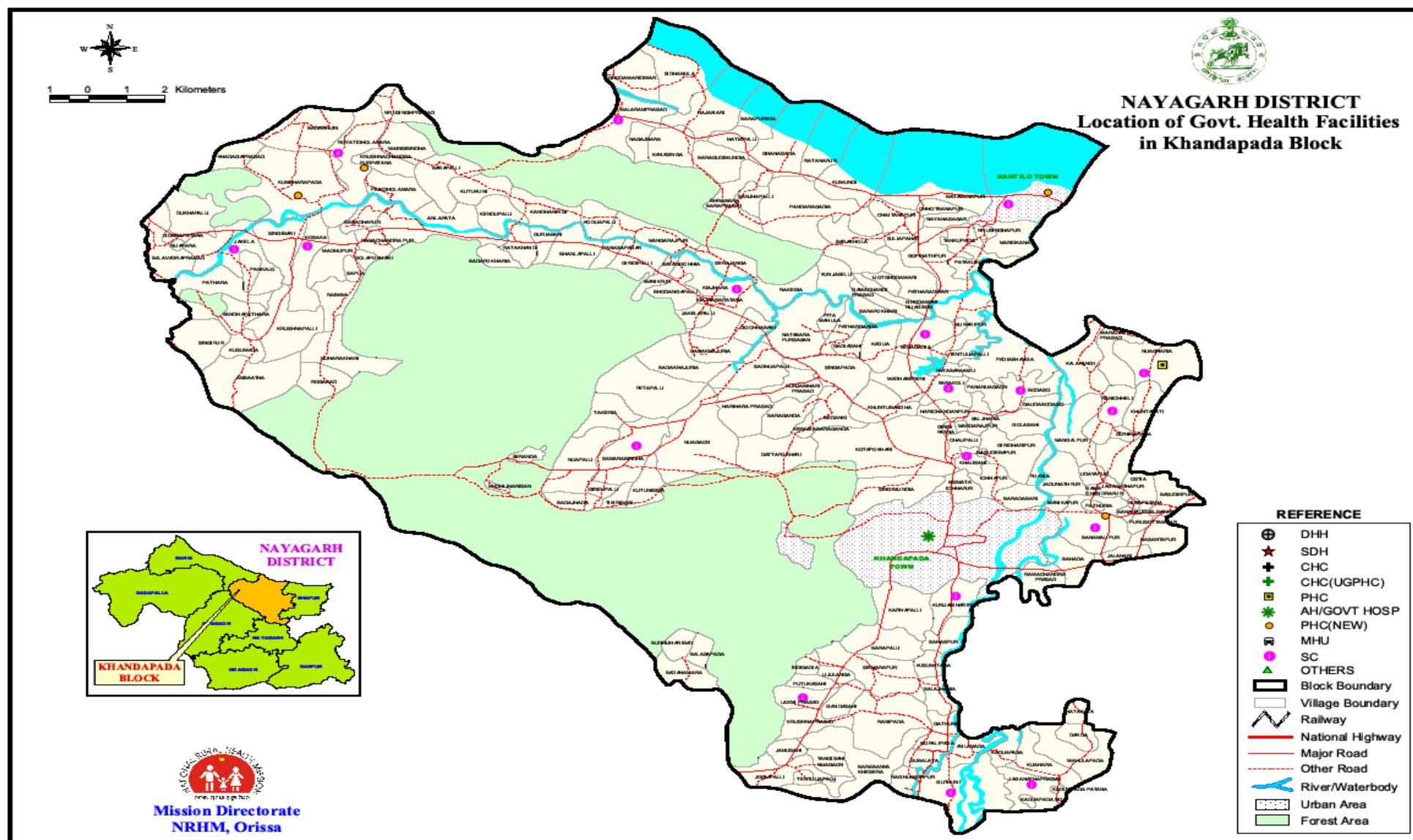




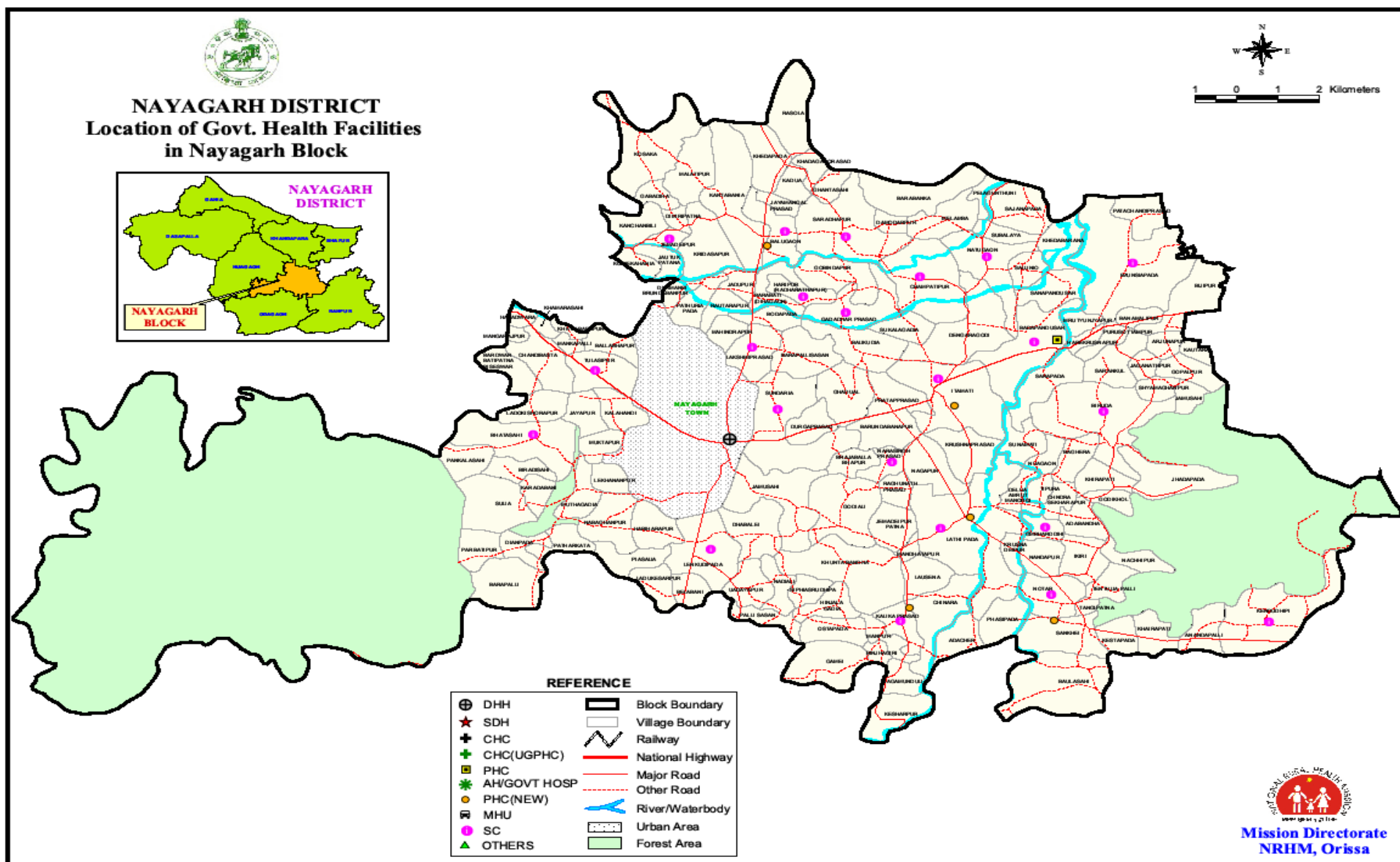
### 3. Location of Government Health Facilities, Gania block



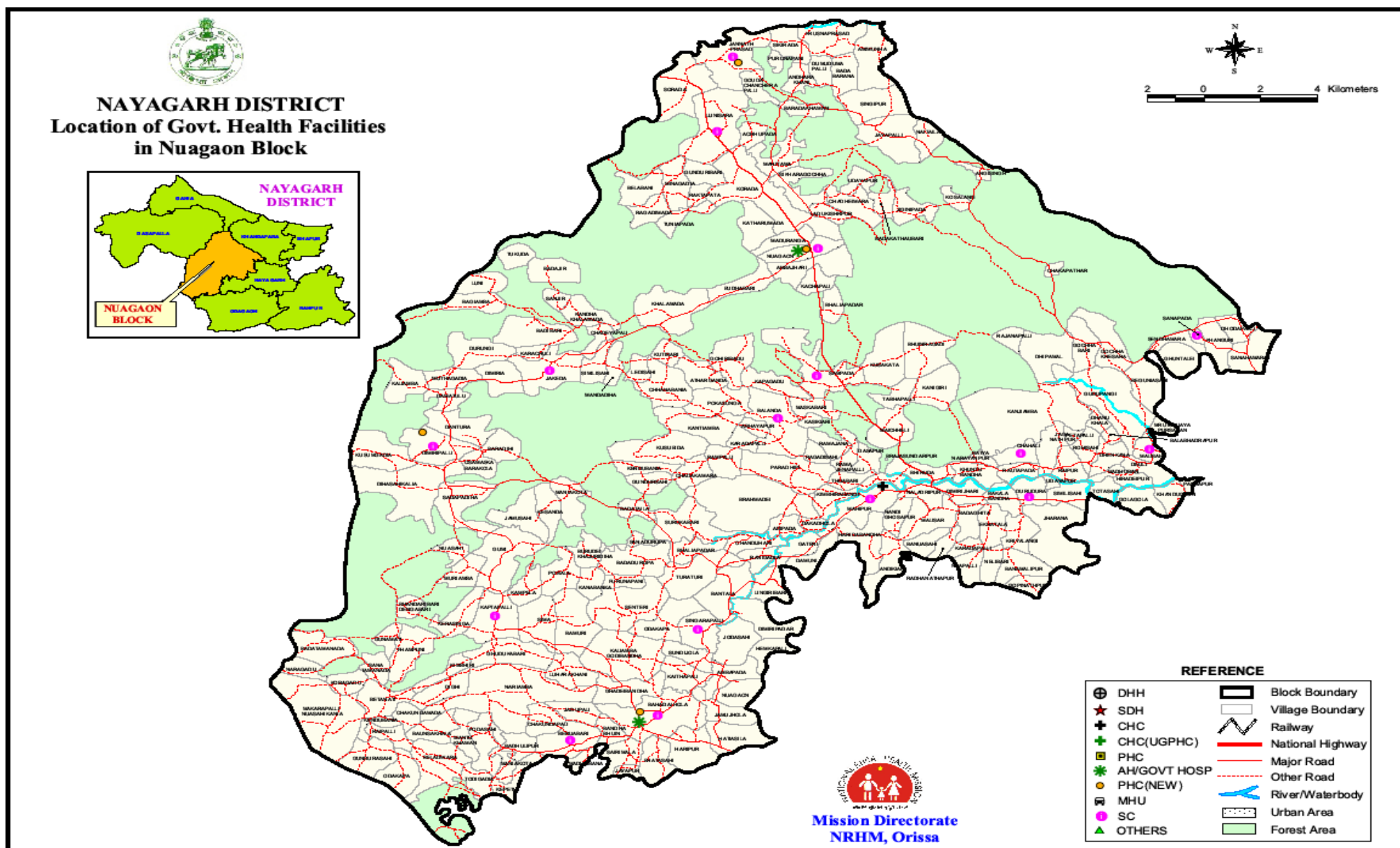
## 4. Location of Government Health Facilities, Khandapada block



## **5. Location of Government Health Facilities, Nayagarh block**

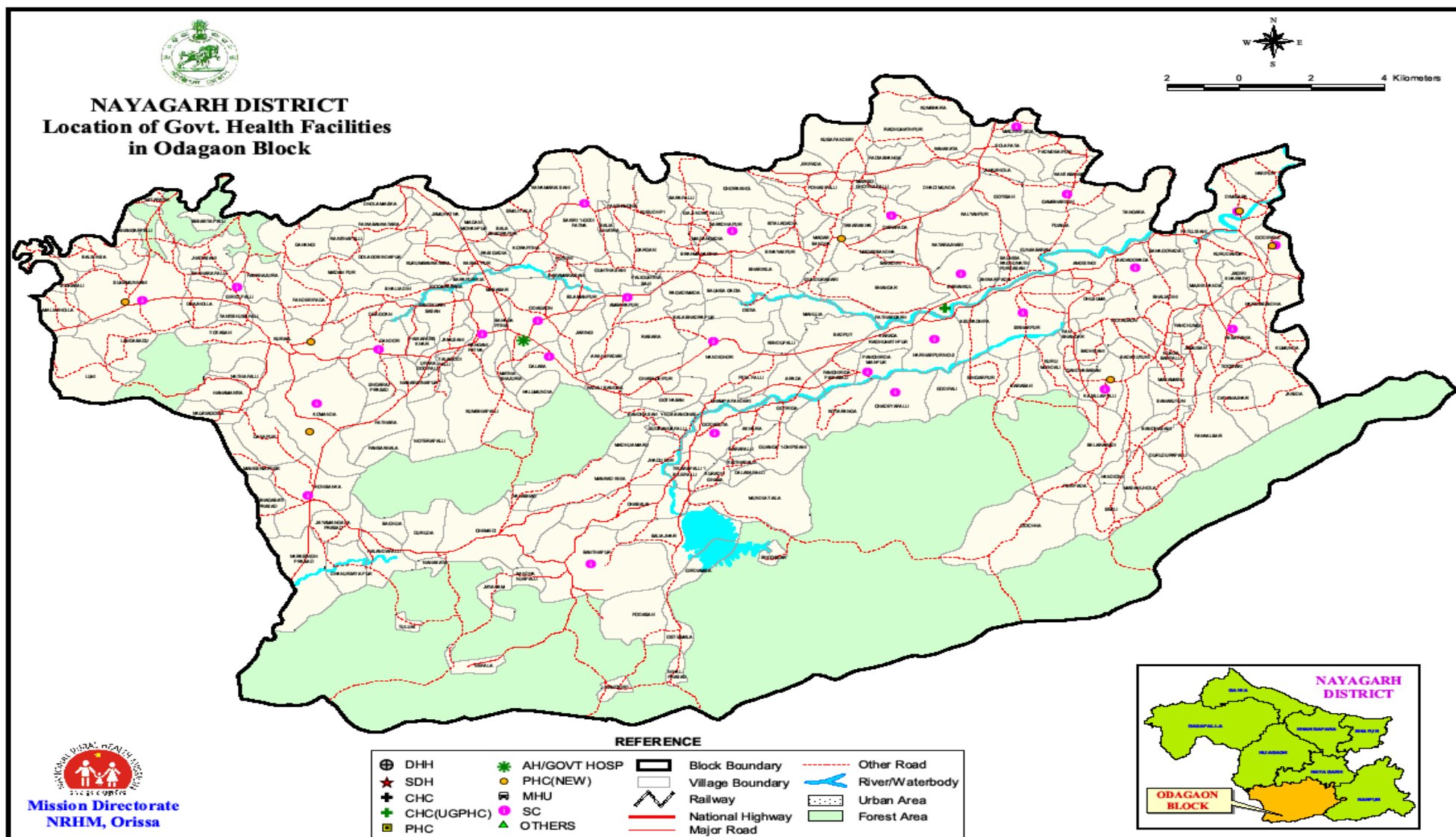


## 6. Location of Government Health Facilities, Nuagaon block

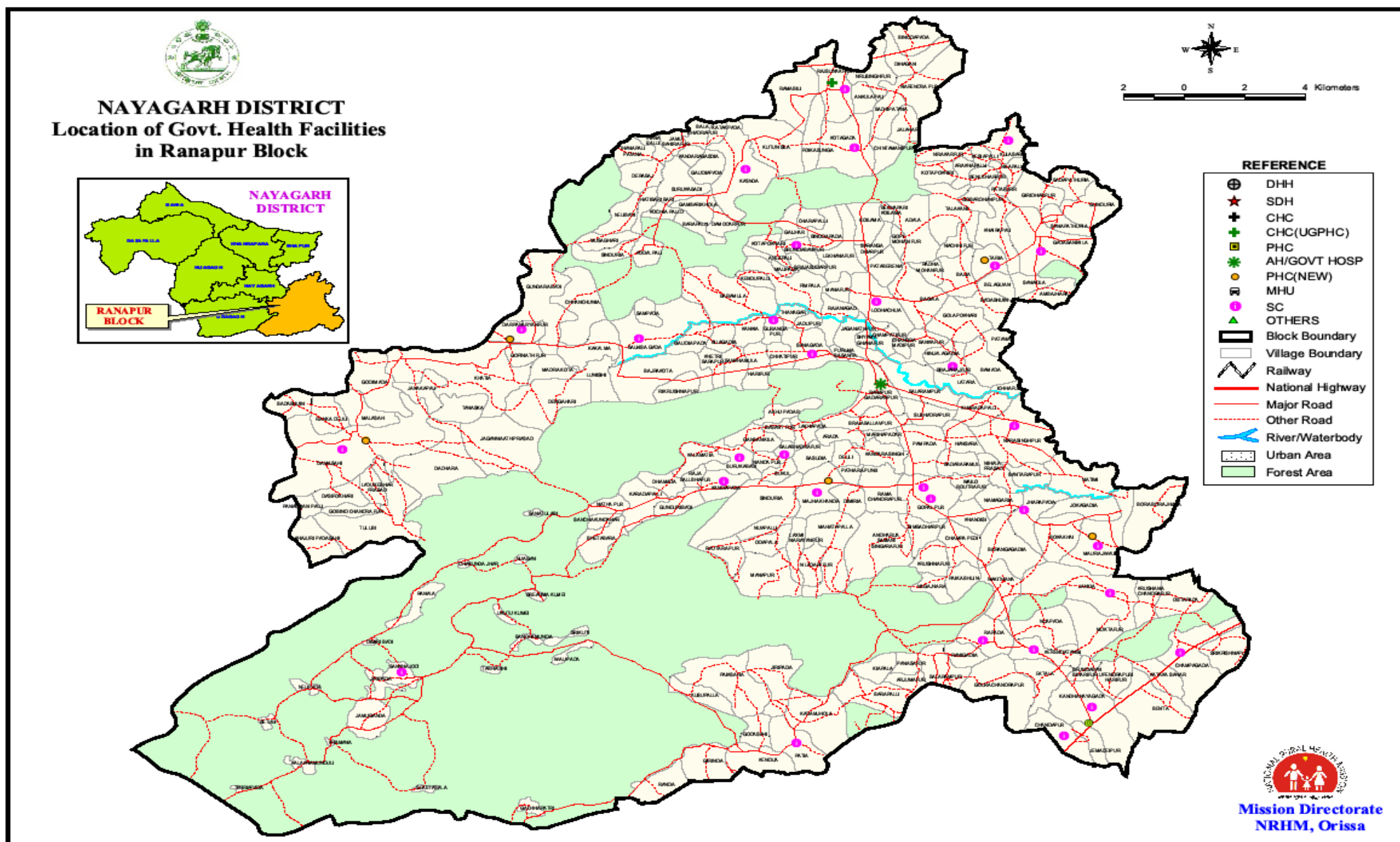




## 7. Location of Government Health Facilities, Odagaon block

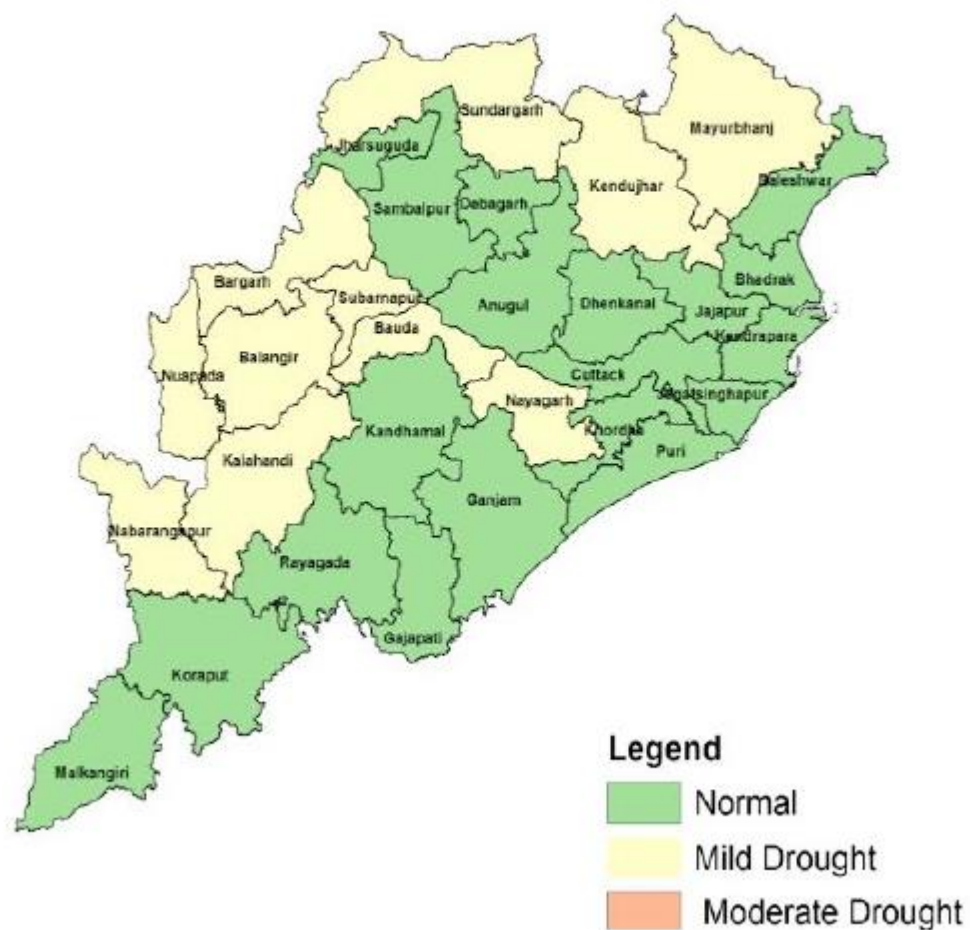


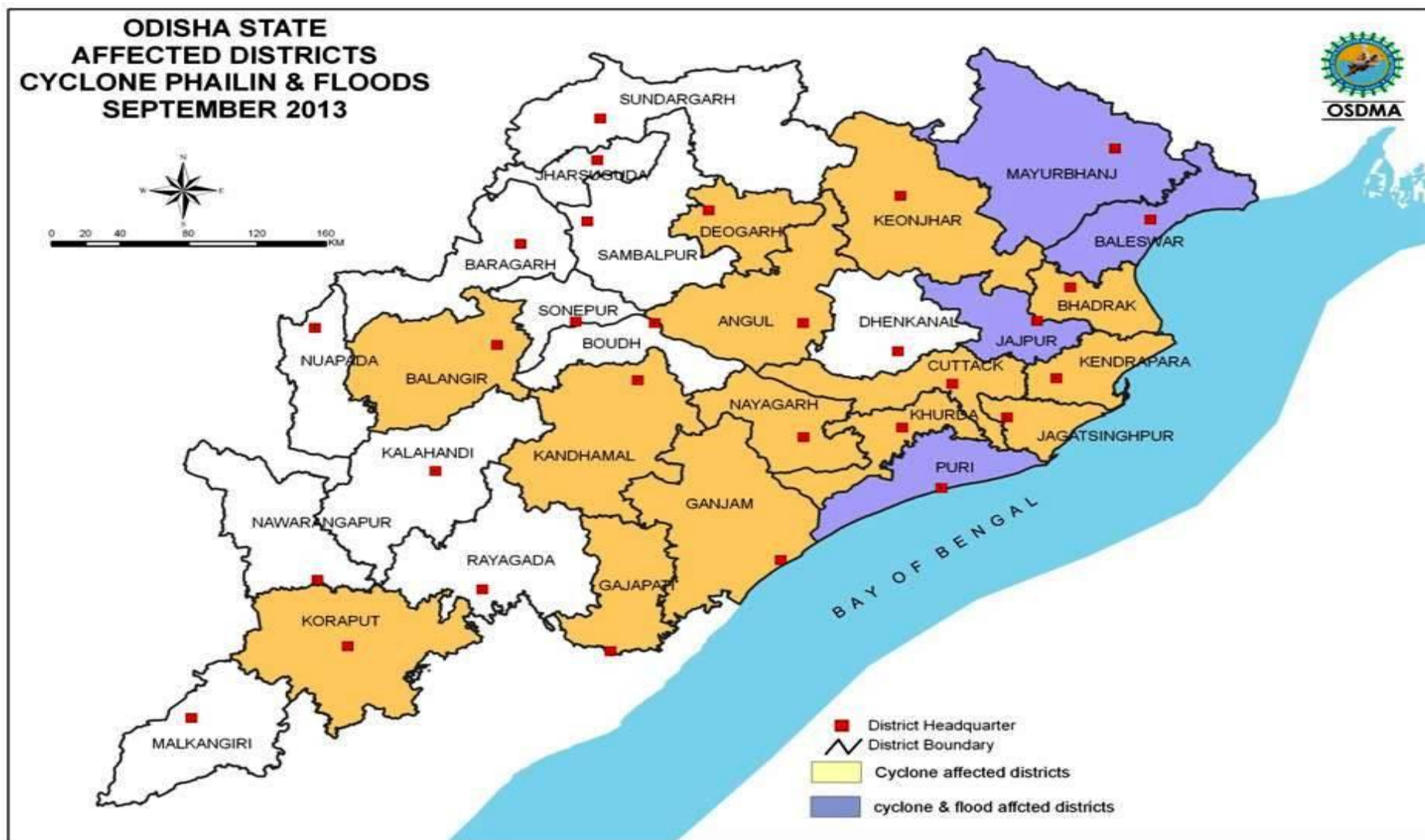
## **8. Location of Government Health Facilities, Ranapur block**

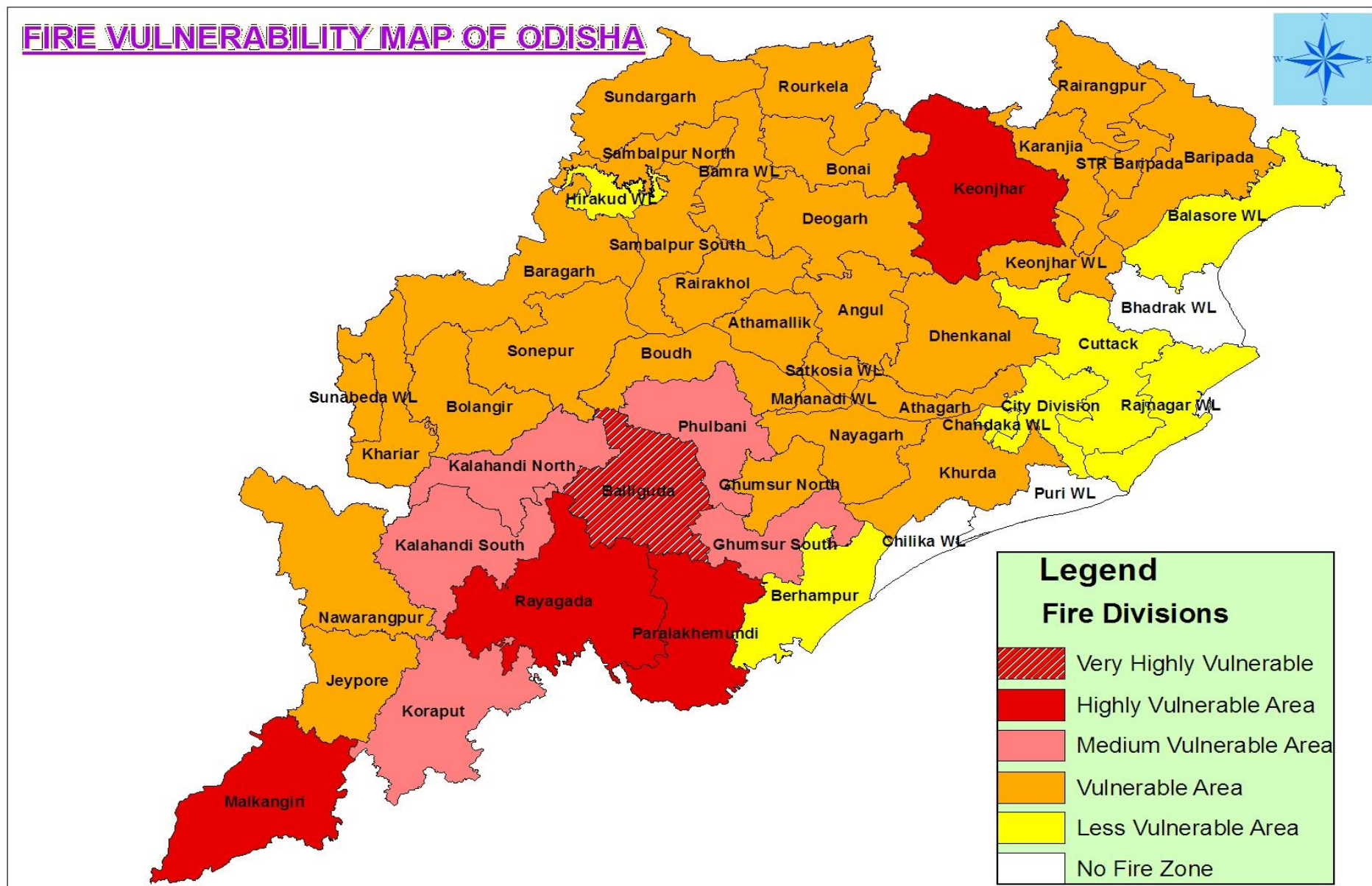




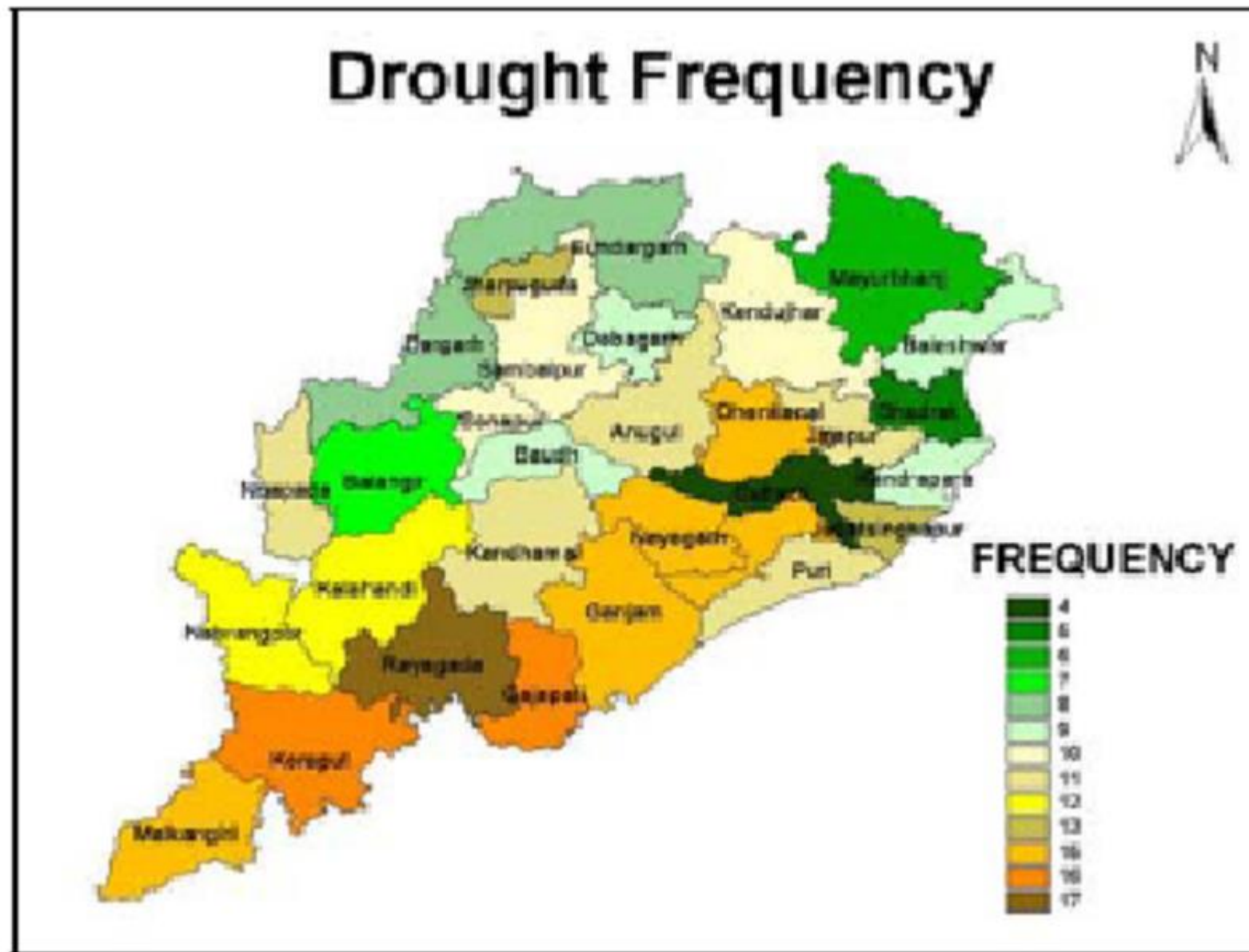
## Agricultural drought assessment – October 2015

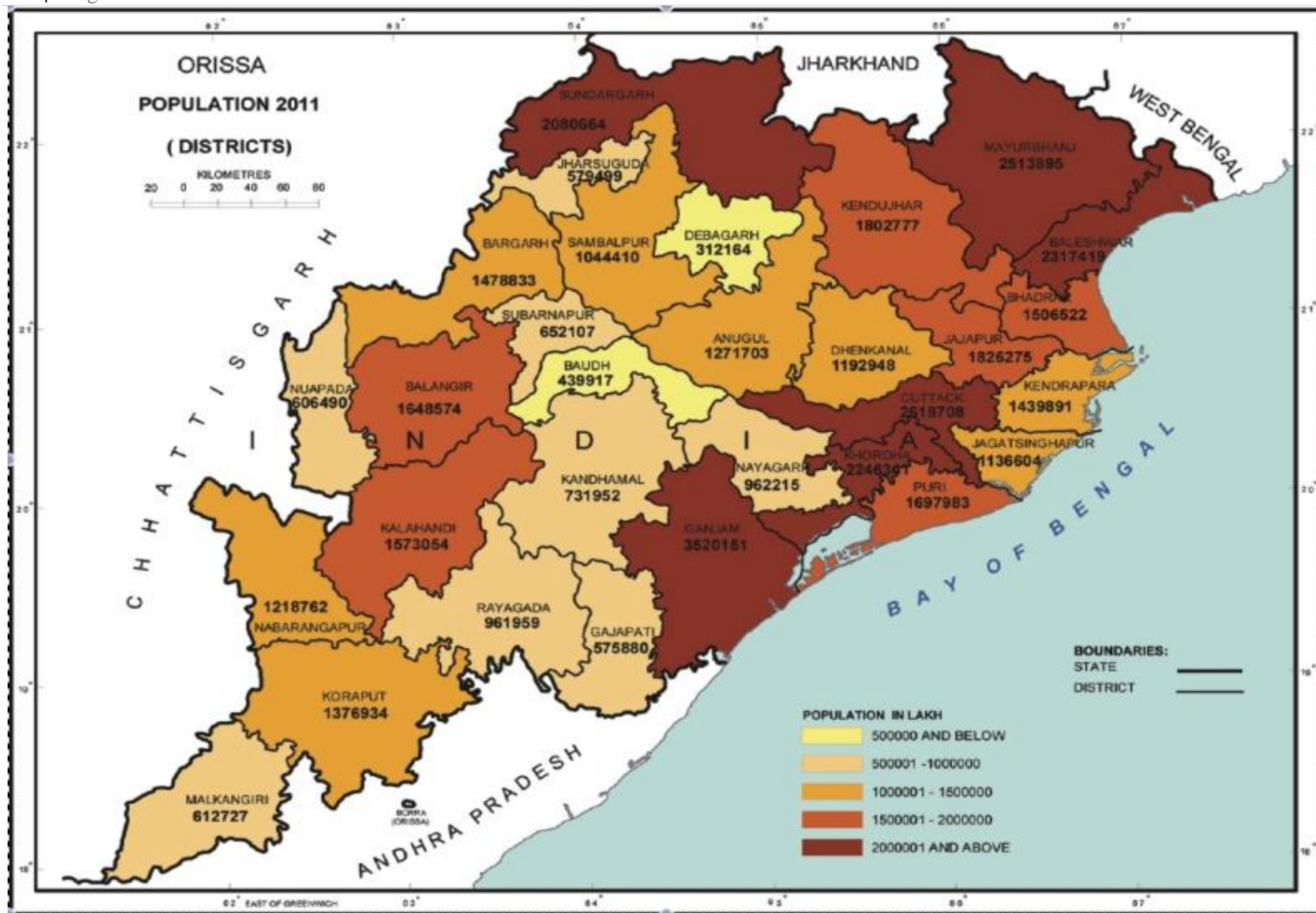






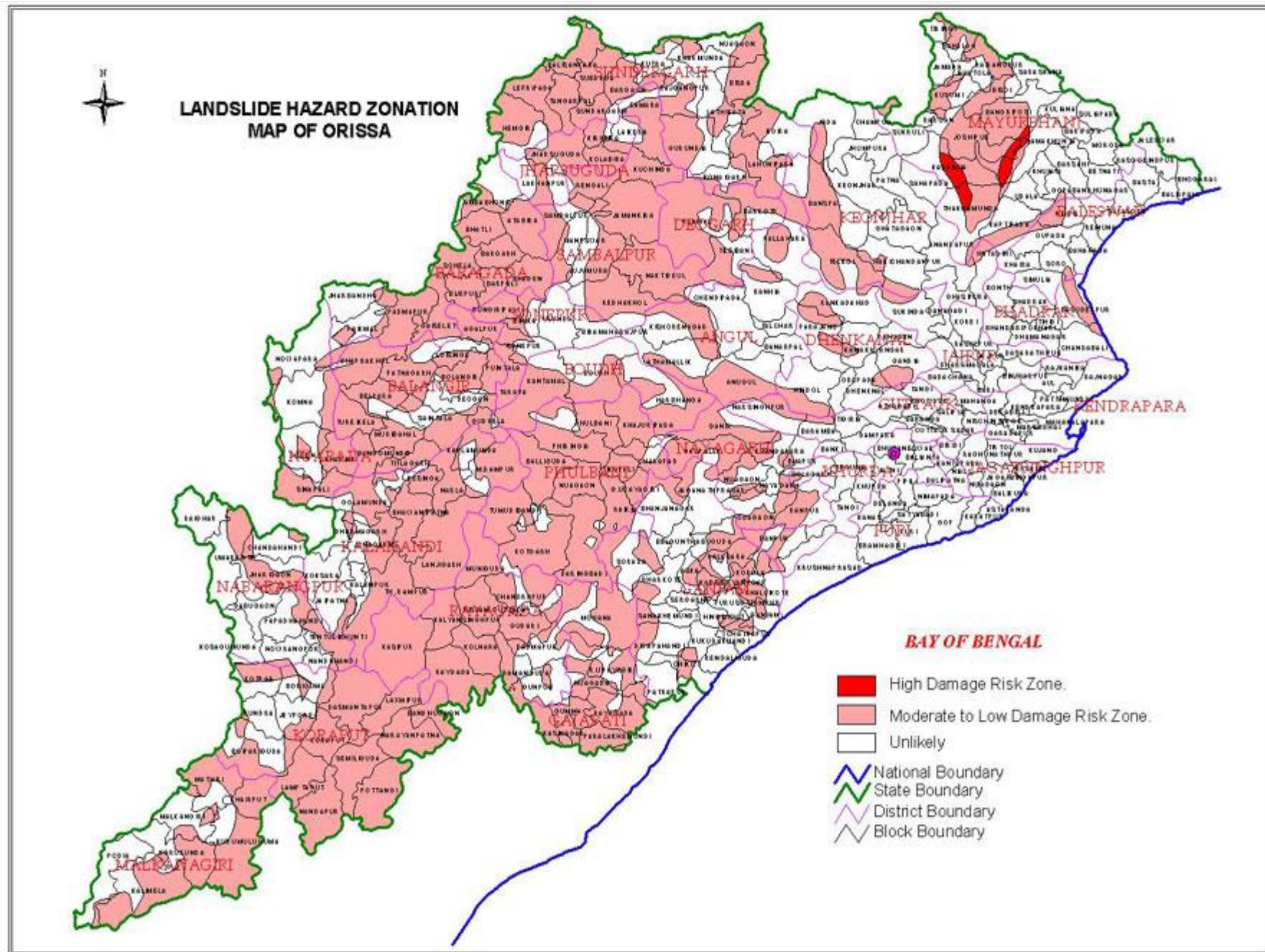




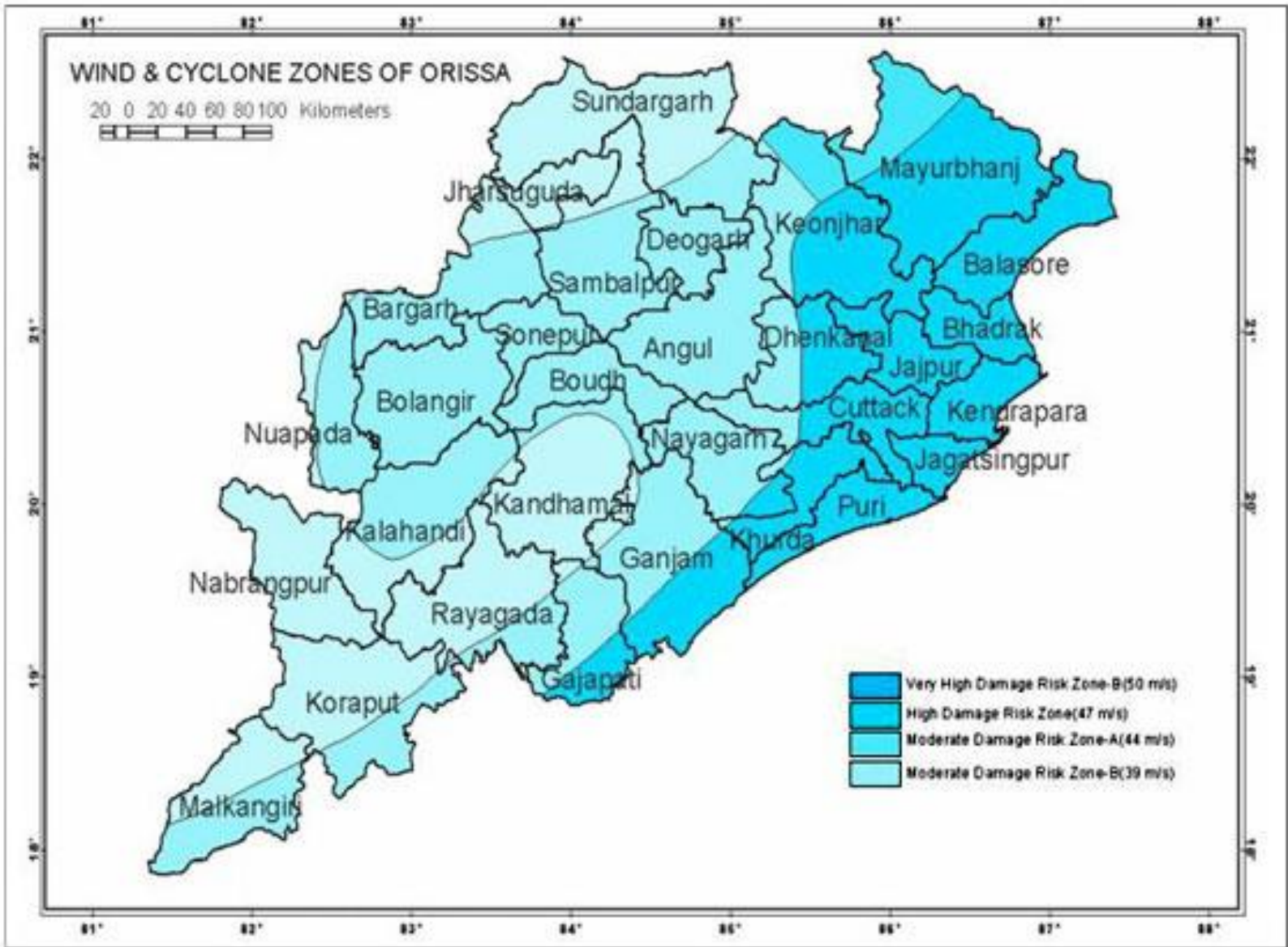








# WIND & CYCLONE ZONES OF ORISSA



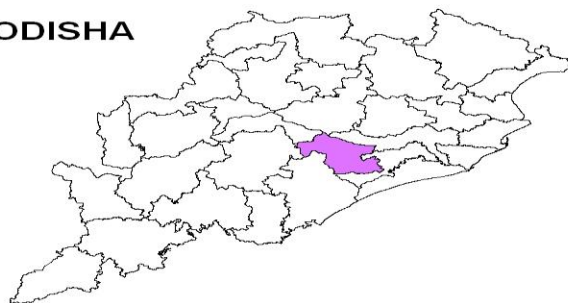


# MULTIHAZARD MAP OF NAYAGARH DISTRICT



0 4.5 9 18 27 km

ODISHA



- |  |                      |  |                    |
|--|----------------------|--|--------------------|
|  | DISTRICT HEADQUARTER |  | W & C_M(B)EQ_LNFZ  |
|  | DISTRICT BOUNDARY    |  | W & C_M(B)EQ_MNFZ  |
|  | W & C_HEQ_LNFZ       |  | W & C_VH(B)EQ_LFLZ |
|  | W & C_M(A)EQ_LFLZ    |  | W & C_VH(B)EQ_LNFZ |
|  | W & C_M(A)EQ_LNFZ    |  | W & C_VH(B)EQ_MFLZ |
|  | W & C_M(A)EQ_MNFZ    |  | W & C_VH(B)EQ_MNFZ |

W & C\_VH(B) = Wind and Cyclone Very High damage risk Zone B (50 m/s)

W & C\_H = Wind and Cyclone High damage risk Zone (47 m/s)

W & C\_M(A) = Wind and Cyclone Moderate damage risk Zone A (44 m/s)

W & C\_M(B) = Wind and Cyclone Moderate damage risk Zone B (39 m/s)

EQ\_M = Earthquake Moderate damage risk Zone III

EQ\_L = Earthquake Low damage risk Zone II

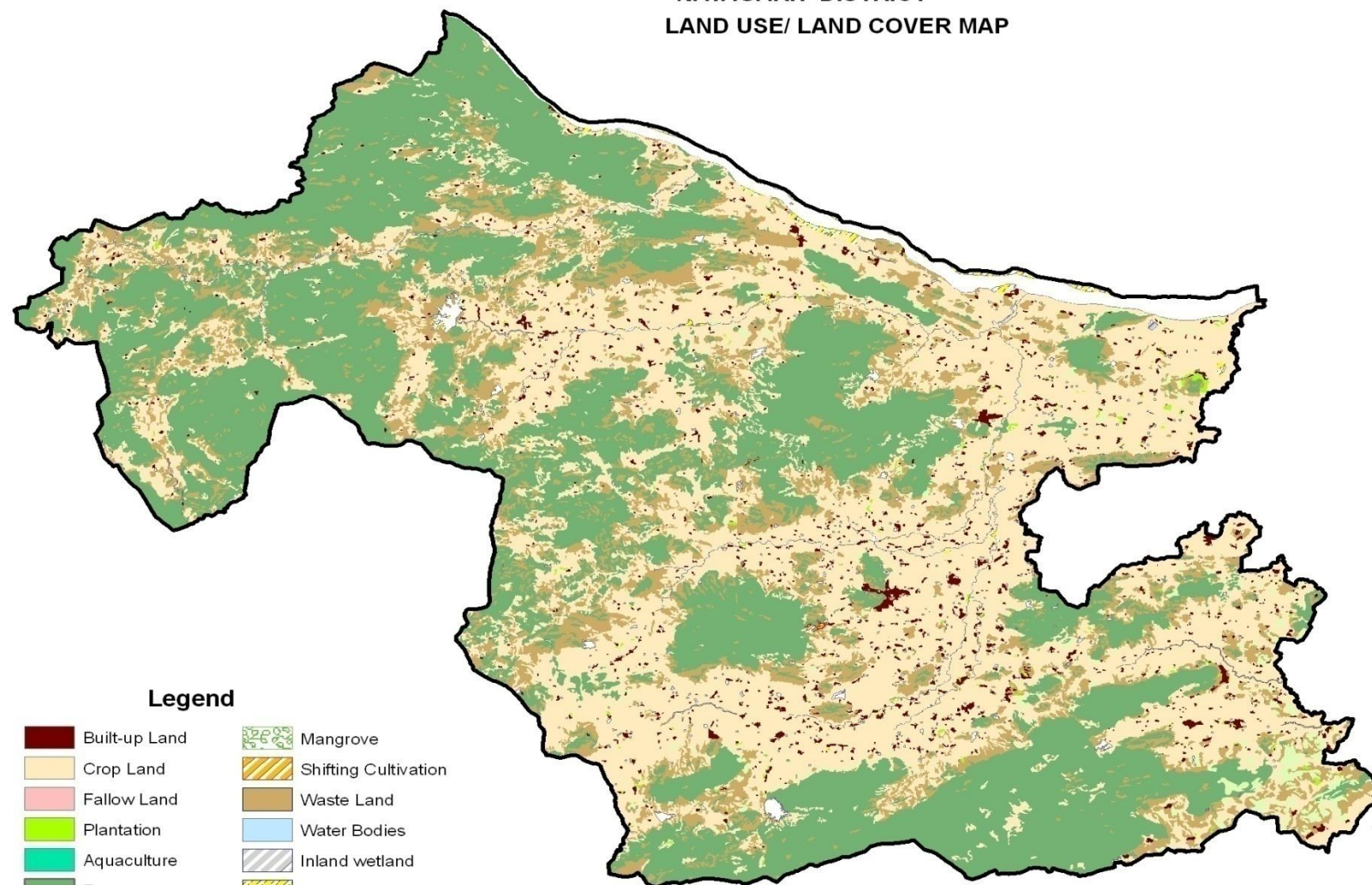
FLZ = Flood Zone

NFLZ = No Flood Zone

Source : Vulnerability Atlas, published by BMTPC  
Government of India

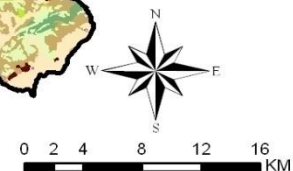
DL-II/ 2019-20

NAYAGARH DISTRICT  
LAND USE/ LAND COVER MAP



**Legend**

	Built-up Land		Mangrove
	Crop Land		Shifting Cultivation
	Fallow Land		Waste Land
	Plantation		Water Bodies
	Aquaculture		Inland wetland
	Forest		Coastal wetland
	Forest Plantation		Grass Land





## Format of damage to live and properties

### Damage to Other Sectors

#### Loss of livestock

Name of the District	No of Livestock / Birds lost				
	Milch Animal		Draught Animal		Poultry Birds
	Buffalo/ Cow	Sheep/ Goat	Camel/ Horse/ Bullock	Calf/ Donkey/ Pony	

#### House Damage

Sl.	District	Fully Damaged		Severely Damaged		Partially damaged	Huts damaged	Total
		Pucca	Kutcha	Pucca	Kutcha			

#### Crop Damage

Sl.	Districts	Crop Area Affected [in Hect.]	Total agricultural area where crop loss is > 50%
-----	-----------	-------------------------------	--

#### Sand Cast

Sl.	District	Total Area under sandcast ( in Hect.)
-----	----------	---------------------------------------

#### Livestock Affected

Sl.	District	Livestock Affected			Total
		Large	Small	Poultry	

#### Loss of livelihood (sericulture farmers)

Sl.	Name of the District	No. of Farmers Affected	Area in Hect. Muga (Hc.)	Area in Hect. Mulberry / Eri / Tussar ( Hc.)	Total
-----	----------------------	-------------------------	--------------------------	--	-------

**Traditional Crafts( Rural Artisans)**

Sl.	Name of the District	No. of equipments fully damaged	No. of beneficiaries	Set of raw material fully damaged	No. of beneficiaries
-----	----------------------	---------------------------------	----------------------	-----------------------------------	----------------------

**Handloom Weavers**

Sl.	Name of the District	No. of beneficiaries	No. of looms & accessories fully damaged	Set of raw material fully damaged
-----	----------------------	----------------------	--	-----------------------------------

**Damage to Nets and Boats of Fishermen**

Sl. No	Name of the District	Boat & Net Units	
		No. of Units fully damaged	No. of Units partially damaged



## Assistance Required

### Clothing and utensils for families: [Para-1 (e) of CRF Norms]

(Rs. in lakh)

Sl.	District	Clothing		Utensils		Total Amount
		No. of family	Amount @ Rs.1000/- per family	No. of family	Amount t @ Rs. 1000/- per family	

### Gratuitous Relief for families in dire need of immediate sustenance after a calamity: [Para-1 (f) of CRF Norms]

SI	District	Villages Affected	ULBs Affected	Population	Population affected	Amount towards food for 15 days	Total
		Affected	Adult	Children	@Rs.20 per adult	@Rs.15 per child	

(Rs. in lakh)

### Agriculture input subsidy where crop loss 50% and above: [Para-3(e) of CRF Norm( Small Farmers)]

(Rs. in lakh)

Sl.	Name of the district	Area affected 50% & above			Amount required			Total
		Irrigated [in hect.]	Rainfed [in hect.]	Perennial	Irrigated @Rs.4000/- per hectare	Rainfed @Rs.2000/- per hectare	Perennial @ Rs.6000/ per Hect.	

### Input subsidy to farmers other than small & marginal farmers: [Para-4 of Revised CRF Norms]

(Rs. in lakh)

Sl.	District	Kharif Crop					
		No of Farmers	Irrigated area in hect	Amount @ Rs.4000/- per hect.	Rainfed Area in hect.	Amount @ Rs.2000/- per hect.	Amount

**Assistance to Small & Marginal Sericulture farmers: [Para-5 of Revised CRF Norms]**

Sl.	Name of the District	No. of Farmers Affected	Area in Hect. Muga (Hc.)	Area in Hect. Mulberry / Eri / Tussar ( Hc.)	Total	Amount required @ Rs.2000/- per ha. of Mulberry/ Eri / Tussar and Rs. 2500/- for Muga		Total
						Muga @ Rs.2500/- per ha	Mulberry / Eri / Tussar @ Rs.2000/- per ha.	

**Provision of fodder / feed concentrate in the cattle camps: [Para-7 (ii) of Revised CRF Norms]**

Sl. No A S A	Name of the District	No. of cattle camps	No. of large animals affected	Cattle feed supplied @1.3Kg per day for 15 days (in MT)	No. of small animals affected	Cattle feed supplied @0.66Kg per day for 15 days (in MT)	Total cattle feed supplied (in MT)	Amount required (Rs. in lakh) @ Rs.15000 per MT
-----------------------	----------------------	---------------------	-------------------------------	---	-------------------------------	--	------------------------------------	---

**Assistance to fishermen: [Para-8 (a) of Revised CRF Norms]**

(Rs. in lakh)

Sl. No	Name of the District	Boat & Net Units fully damaged		Boat & Net Units partially damaged		Total
		No. of Units damaged	Amount @Rs.7500	No. of Units damaged	Amount @Rs.2500	

**Assistance to Artisans in handicrafts sector by way of subsidy for repair / replacement of damaged equipments: [Para-9(a) of CRF Norms]****a) Traditional Crafts**

(Rs. in lakh)

Sl.	Name of the District	No. of equipments fully damaged	No. of beneficiaries	Amount @Rs.2000/-	Set of raw material fully damaged	No. of beneficiaries	Amount @Rs.2000/-	Total
-----	----------------------	---------------------------------	----------------------	-------------------	-----------------------------------	----------------------	-------------------	-------

**b) Handloom Weavers [Para-9(b) of CRF Norm]**

Sl.	Name of the District	No. of beneficiaries	No. of looms & accessories fully damaged	Amount @Rs.2000/-	Set raw material fully damaged	Amount @Rs.2000/-	Total
-----	----------------------	----------------------	--	-------------------	--------------------------------	-------------------	-------

**Evacuation of affected people:***[Para-14 of revised CRF Norms]*

SI	District	People evacuated			Amount required for hire charges and POL charges of vehicle
		By boat	By vehicle	Total	

**Hiring of boats for carrying immediate relief and saving life:** *[Para-15 of revised CRF Norms]*

*(Rs in lakh)*

Sl.	District	No. of boats hired			No. of days	Hire cost of power boat @Rs.2200 per day	Hire cost of country boat @Rs.900 per day	Total hire cost
		Power	Country	Total				

Sl.	District	Quantity of relief materials transported in Qtl.	No. of persons evacuated	POL Cost (in lakh)	Total Amount
-----	----------	--	--------------------------	--------------------	--------------

**Provision for temporary accommodation, food, clothing and medical care**

*[Para-16 of revised CRF Norms]*

Sl. No.	Name of the district	Average No. ( in a day) of relief camps	Average duration of operation of relief camps	Average No. of people accommodated per day in the relief camps	Amount required (Rs. in lakh)				
					Tempo-rary accomm-odation	Food	clothing	Medical care	Total



## Water Resources Department

**Repair / restoration of immediate nature of the damaged infrastructure in eligible sectors: -**  
*[Para-18 of revised CRF Norms]*

### Embankment Roads

(Rs. in lakh)

Sl. No.	Name of the District	ROAD						Total Amount in lakhs
		River/Saline embankments			Canal Embankments			
		No.	Length in Km'	Amount required	No.	Length in Km'	Amount required	

### River and Canal Embankments:

#### RIVER EMBANKMENTS

(Rs. in lakh)

SI No.	Name of the District/Division	No. of breach	Length of breach (in Km.)	Cost for immediate restoration	No of partial damages	Cost for immediate repair	Total cost
--------	-------------------------------	---------------	---------------------------	--------------------------------	-----------------------	---------------------------	------------

#### CANAL EMBANKMENTS

SI No.	Name of the District	No. of breaches	Length of breach (in Km.)	Cost for immediate restoration	No of partial damages	Length partial damages (in Km.)	Cost for immediate repair	Total cost
--------	----------------------	-----------------	---------------------------	--------------------------------	-----------------------	---------------------------------	---------------------------	------------

### Minor Irrigation

SI No.	Name of the District/Division	Number of the MIP damaged	Amount required for immediate repair in Lakh Rs.
--------	-------------------------------	---------------------------	--

**Drainage Systems***(Rs. in lakh)*

<b>Sl. No.</b>	<b>Name of Division</b>	<b>No. of work</b>	<b>Length of drainage system where debris and vegetative materials are to be removed (in Km.)</b>	<b>Amount required (Rs. In lakh)</b>
----------------	-------------------------	--------------------	---	--

**Works Department**

**Repair / restoration of immediate nature of the damaged infrastructure in eligible sectors: -**  
*[Para-18 of revised CRF Norms]*

**Roads and bridges**

PWD Roads:

*(Rs. in lakh)*

SI No.	Name of the District	No. of breaches	Cost for repair / restoration	Length of road damaged in Km	Cost for immediate repair	No. of culverts damaged	No of culverts washed away	Approx cost for immediate repair of culverts	Total cost
--------	----------------------	-----------------	-------------------------------	------------------------------	---------------------------	-------------------------	----------------------------	--	------------

### Rural Development Department

**Repair / restoration of immediate nature of the damaged infrastructure in eligible sectors: -**  
*[Para-18 of revised CRF Norms]*

#### Rural Roads

SI No.	Name of the District	No. of Roads damaged	Length of Road damaged (In Kms)	No of Breaches	Length of Breaches (In mtr)	No of CD/ Bridge damaged	No of CD/ Bridge washed away	Amount Required for immediate restoration

#### Rural Water Supply:

*(Rs. in lakh)*

SI No.	Name of the District/Division	No. of Tube wells damaged	Amount spent repair	No of Platforms damaged	Amount spent for repair	No of Rural Pipe water supply system damaged	Amount spent for repair	Total cost

**Housing & Urban Development Department**

**Repair / restoration of immediate nature of the damaged infrastructure in eligible sectors: -**  
*[Para-18 of revised CRF Norms]*

**Urban Roads**

*(Rs. in lakh)*

SI No.	Name of the ULB	Length of drain damaged (in Km)	Cost for immediate restoration	Length of road damaged in Km	Cost for immediate repair	No. of culverts damaged	Cost for immediate repair of culverts	Total cost
--------	-----------------	---------------------------------	--------------------------------	------------------------------	---------------------------	-------------------------	---------------------------------------	------------

**Urban Water Supply**

*(Rs. in lakh)*

SI No	Name of the ULB	Amount spent for immediate repair of Tubewell	Amount spent for immediate repair of Platform	Amount spent for immediate repair of Pump houses	Amount spent for immediate repair of Pipe lines	Amount spent for disinfection	ULB Total
-------	-----------------	---	---	--	---	-------------------------------	-----------

### **Panchayati Raj Department**

**Repair / restoration of immediate nature of the damaged infrastructure in eligible sectors: -**  
*[Para-18 of revised CRF Norms]*

#### **Panchayat Roads**

(Rs. in lakh)

SI No.	Name of the District / Division	No. of Road damaged	Length of breaches in Km.	Cost of repair of breaches	Length of road damaged in Km	Cost for immediate repair
--------	---------------------------------	---------------------	---------------------------	----------------------------	------------------------------	---------------------------

SI No.	Name of the District / Division	No. of culverts damaged	No of culverts washed away	Cost for immediate repair of culverts	Total cost
--------	---------------------------------	-------------------------	----------------------------	---------------------------------------	------------

#### **Panchayat Ghars**

(Rs. in lakh)

SI No.	Name of the District	No. of Panchayat Ghar/Community Hall damaged	Cost for immediate restoration
--------	----------------------	--	--------------------------------

**School & Mass Education Department**

**Repair / restoration of immediate nature of the damaged infrastructure in eligible sectors: -**  
*[Para-18 of revised CRF Norms]*

**Primary Education**

**School Buildings**

*(Rs. in lakh)*

Sl. No.	Name of District	No. of the Damaged school	Approx. cost (Rs. in lakhs)
---------	------------------	---------------------------	-----------------------------

**Health & FW Department**

**Repair / restoration of immediate nature of the damaged infrastructure in eligible sectors: -**  
*[Para-18 of revised CRF Norms]*

**PHC / CHC**

**Rs. in lakh.**

Sl No.	Name of the District	No. of PHC / CHC damaged				Amount Required for repair / restoration
		Allopathic	Homeopathic	Ayurvedic	Total	

**Replacement of damage medical equipment and lost medicines: -** (Para 19 of Revised CRF Norm)

Sl.	District	Requirement ( Rs. In lakh)
-----	----------	----------------------------

**Amount required for Provision of medicines, disinfectants, insecticides for prevention of outbreak of epidemics with details : *[Para-12 of revised CRF Norms]***



**Women & Child Development Department**

**Repair / restoration of immediate nature of the damaged infrastructure in eligible sectors: -**  
*[Para-18 of revised CRF Norms]*

**Anganwadi Centres**

*(Rs. in lakh)*

Sl No.	Name of the District	No. of Anganwadi centres damaged	Amount required for immediate restoration
--------	----------------------	----------------------------------	---

**Supplementary Nutrition:***[As per Para-2 of CRF Norms]*

Sl.	District	No. of children Affected	No. of Days	Amount @ Rs.2.00 per person per day (Rs. in lakh)
-----	----------	--------------------------	-------------	--

### Energy Department

**Repair / restoration of immediate nature of the damaged infrastructure in eligible sectors: -**  
*[Para-18 of revised CRF Norms]*

**Repair and restoration of power supply (Para 18 of revised CRF norms): -**

*(Rs.in lakh)*

SI	Name of the district	No. of primary sub-stations damaged	8/9 mtrs. Pole damaged	33 KV lines damaged (in Km)	11 KV lines damaged (in Km)	LT lines damaged (in Km)	Distribution Transformers damaged (in no.)	Expenditure incurred for immediate repair (Rs.in lakh)

**Textile & Handloom Department****Assistance for Handloom Weavers [Para-9(b) of CRF Norm]**

Sl.	Name of the District	No. of beneficiaries	No. of looms & accessories fully damaged	Amount @Rs.2000/-	Set raw material fully damaged	Amount @Rs.2000/-	Total
-----	----------------------	----------------------	--	-------------------	--------------------------------	-------------------	-------

**Fisheries & ARD Department****Livestock Affected**

Sl.	District	Livestock Affected			Total
		Large	Small	Poultry	

**Loss of livestock**

Name of the District	No of Livestock / Birds lost				
	Milch Animal		Draught Animal		Poultry Birds
	Buffalo/ Cow	Sheep/ Goat	Camel/ Horse/ Bullock	Calf/ Donkey/ Pony	

**Provision of fodder / feed concentrate in the cattle camps: [Para-7 (ii) of Revised CRF Norms]**

Sl. No	Name of the District	No. of cattle camps	No. of large animals affected	Cattle feed supplied @1.3Kg per day for 15 days (in MT)	No. of small animals affected	Cattle feed supplied @0.66Kg per day for 15 days (in MT)	Total cattle feed supplied (in MT)	Amount required (Rs. in lakh) @ Rs.17000 per MT
--------	----------------------	---------------------	-------------------------------	---	-------------------------------	--	------------------------------------	---

**Assistance to fishermen: [Para-8 (a) of Revised CRF Norms]**

(Rs. in lakh)

Sl. No	Name of the District	Boat & Net Units fully damaged		Boat & Net Units partially damaged		Total
		No. of Units damaged	Amount @Rs.7500	No. of Units damaged	Amount @Rs.2500	

**Desilting / Restoration / Repair of fish farms: [Para-3 (c) of CRF Norms]**

Sl.	District	No. of fish farms	Total Area of fish farms (hect)	No. of small marginal farmers	Amount required @ Rs.6000/- per hect.(Rs. in lakh)
-----	----------	-------------------	---------------------------------	-------------------------------	--

**Input subsidy for fish seed farm:[Para-8(b) of revised CRF Norms]**

Rs. in lakh)

Sl.	District	No. of fish seed farms affected	Area in hectared	Amount required for input subsidy @ Rs.4000/- per hectare
-----	----------	---------------------------------	------------------	---

**Amount required for Medical Care for cattle & poultry against epidemics with details : [Para-13 of revised CRF Norms]**

**Agriculture Department****Crop Damage**

Sl.	Districts	Crop Area Affected [in Hect.]	Total agricultural area where crop loss is > 50%
-----	-----------	-------------------------------	--

**Assistance Required**

**Agriculture input subsidy where crop loss 50% and above: [Para-3(e) of CRF Norm( Small Farmers)]**

(Rs. in lakh)

Sl.	Name of the district	Area affected 50% & above			Amount required			Total
		Irrigated [in hect.]	Rainfed [in hect.]	Perennial	Irrigated @Rs.4000/- per hectare	Rainfed @Rs.2000/- per hectare	Perennial @ Rs.6000/ per Hect.	

**Input subsidy to farmers other than small & marginal farmers: [Para-4 of Revised CRF Norms]**

(Rs. in lakh)

Sl.	District	Kharif Crop					
		No of Farmers	Irrigated area in hect	Amount @ Rs.4000/- per hect.	Rainfed Area in hect.	Amount @ Rs.2000/- per hect.	Amount

Figure 01 Government of India Notification on Items and Norms assistance from the SDRF and NDRF

No. 32-7/2014-NDM-I  
 Government of India  
 Ministry of Home Affairs  
 (Disaster Management Division)

'C' Wing, 3<sup>rd</sup> Floor, NDCC- II,  
 Jai Singh Road, New Delhi-110001,  
 Dated the 8<sup>th</sup> April 2015

To

1. Chief Secretaries of all States
2. The Relief Commissioners / Secretaries, Department of Disaster Management of all States

**Subject: - Items and Norms of assistance from the State Disaster Response Fund (SDRF) and the National Disaster Response Fund (NDRF) for the period 2015 -- 2020.**

Sir/ Madam,

I am directed to state that based on consideration of the recommendations of Fourteenth Finance Commission (FFC) on financing of expenditure on immediate relief during natural disasters for the period 2015-2020 and the report of the Expert Group set up by this Ministry, the Government of India has revised the items and norms for assistance from SDRF/NDRF. The approved list of items and norms for assistance from SDRF / NDRF in the wake of identified natural disasters is **Annexed**. The revised norms will be effective from 1<sup>st</sup> April 2015. However, the farmers affected by hailstorms in different parts of the country during February/ March 2015 will also be given assistance under the new norms.

2. The revised items and norms can also be downloaded from website of Disaster Management Division of Ministry of Home Affairs i.e. [www.ndmindia.nic.in](http://www.ndmindia.nic.in).
3. As the first charge on SDRF should be on a disaster of severe nature, there has been a requirement to adjust balance amount of SDRF whenever NDRF amount is released. This procedure stands revised as follows:-

50% of SDRF balance, as on 31<sup>st</sup> March of the preceding financial year, will be adjusted while releasing the assistance from NDRF for the first disaster in a financial year. In case the same State faces another severe disaster during the same year, no adjustment will be made while releasing NDRF assistance.

4. A copy of the communication alongwith their enclosure is also being sent to the Accountants Generals of the States for necessary action.

5. This supersedes this Ministry's earlier letters on this subject, the last being No.32-3/2013-NDM-I dated the 28<sup>th</sup> November, 2013 and No. 32-3/2013 NDM-I dated 5<sup>th</sup> March 2014.

Yours faithfully,



(Goutam Ghosh)

Deputy Secretary to the Govt. of India

Telefax: 23438123

**Encl:** As above.

Copy for information and necessary follow up action to:-

1. Accountants General of all State Governments.
2. Comptroller & Auditor General (CAG), New Delhi.
3. Controller General of Accounts (CGA), New Delhi.
4. Resident Commissioners of all State Governments.

Copy to: -

1. Ministry of Finance, Department of Expenditure [Shri Vivek Joshi, JS (FCD)], North Block, New Delhi.
2. Ministry of Agriculture [Joint Secretary (DM)], Krishi Bhawan, New Delhi.
3. Member Secretary, National Disaster Management Authority, NDMA Bhawan, Safdurjung Enclave, New Delhi.
4. All concerned Central Ministries/ Departments / Organizations.
5. PMO / Cabinet Secretariat.
6. PS to HM/ PS to MOS (R)
7. Sr. PPS to Home Secretary/ Addl. Secretary (F)/ Joint Secretary (DM)/ NIC.

\*\*\*\*\*



Annexure -

**REVISED LIST OF ITEMS AND NORMS OF ASSISTANCE FROM STATE DISASTER  
RESPONSE FUNDS (SDRF) AND NATIONAL DISASTER RESPONSE FUND (NDRF)**

(Period 2015-20, MHA Letter No. 32-7/2014-NDM-I Dated 8<sup>th</sup> April 2015)

Sl. No.	Items	NORMS OF ASSISTANCE
1	2	3
1.	Gratuitous Relief	
	a) Ex-Gratia payment to families of deceased persons.	Rs.4.00 lakh per deceased person including those involved in relief operations or associated in preparedness activities, subject to certification regarding cause of death from appropriate authority.
	b) Ex-Gratia payment for loss of a limb or eye(s).	Rs. 59100/- per person, when the disability is between 40% and 60%.  Rs. 2.00 lakh per person, when the disability is more than 60%.  Subject to certification by a doctor from a hospital or dispensary of Government, regarding extent and cause of disability.
	c) Grievous injury requiring hospitalization	Rs. 12,700/- per person requiring hospitalization for more than a week.  Rs. 4,300/- per person requiring hospitalization for less than a week.
	d) Clothing and utensils/ house-hold goods for families whose houses have been washed away/ fully damaged/severely inundated for more than two days due to a natural calamity.	Rs.1,800/- per family, for loss of clothing.  Rs.2,000/- per family, for loss of utensils/ household goods.
	e) Gratuitous relief for families whose livelihood is seriously affected.	Rs. 60/- per adult and Rs. 45/- per child, not housed in relief camps. State Govt. will certify that identified beneficiaries are not housed in relief camps. Further State Government will provide the basis and process for arriving at such beneficiaries district-wise.  Period for providing gratuitous relief will be as per assessment of the State Executive Committee (SEC) and the Central Team (in case of NDRF). The default period of assistance will upto to 30 days, which may be extended upto 60 days in the first instance, if required, and subsequently upto 90 days in case of drought/ pest attack. Depending on the ground situation, the State Executive Committee can extend the time period beyond the prescribed limit subject to that expenditure on this account should not exceed 25% of SDRF allocation for the year.
	<b>SEARCH &amp; RESCUE OPERATIONS</b>	
	(a) Cost of search and rescue measures/ evacuation of people affected/ likely to be affected	As per actual cost incurred, assessed by SEC and recommended by the Central Team (in case of NDRF).

		By the time the Central Team visits the affected area, these activities are already over. Therefore, the State Level Committee and the Central Team can recommend actual/ near-actual costs.
	(b) Hiring of boats for carrying immediate relief and saving lives.	As per actual cost incurred, assessed by SEC and recommended by the Central Team (in case of NDRF).  The quantum of assistance will be limited to the actual expenditure incurred on hiring boats and essential equipment required for rescuing stranded people and thereby saving human lives during a notified natural calamity.
3	<b>RELIEF MEASURES</b>	
	a) Provision for temporary accommodation, food, clothing, medical care, etc. for people affected/ evacuated and sheltered in relief camps.	As per assessment of need by SEC and recommendation of the Central Team (in case of NDRF), for a period up to 30 days. The SEC would need to specify the number of camps, their duration and the number of persons in camps. In case of continuation of a calamity like drought, or widespread devastation caused by earthquake or flood etc., this period may be extended to 60 days, and upto 90 days in cases of severe drought. Depending on the ground situation, the State Executive Committee can extend the time period beyond the prescribed limit subject to that expenditure on this account should not exceed 25% of SDRF allocation for the year.  Medical care may be provided from National Rural Health Mission (NRHM).
	b) Air dropping of essential supplies	As per actual, based on assessment of need by SEC and recommendation of the Central Team (in case of NDRF).  - The quantum of assistance will be limited to actual amount raised in the bills by the Ministry of Defence for airdropping of essential supplies and rescue operations only.
	c) Provision of emergency supply of drinking water in rural areas and urban areas	As per actual cost, based on assessment of need by SEC and recommended by the Central Team (in case of NDRF), up to 30 days and may be extended upto 90 days in case of drought. Depending on the ground situation, the State Executive Committee can extend the time period beyond the prescribed limit subject to that expenditure on this account should not exceed 25% of SDRF allocation for the year.
4.	<b>CLEARANCE OF AFFECTED AREAS</b>	
	a) Clearance of debris in public areas.	As per actual cost within 30 days from the date of start of the work based on assessment of need by SEC for the assistance to be provided under SDRF and as per assessment of the Central team for assistance to be provided under NDRF.
	b) Draining off flood water in affected areas	As per actual cost within 30 days from the date of start of the work based on assessment of need by SEC for the assistance to be provided under SDRF and as per assessment of the Central team (in case of NDRF).
	c) Disposal of dead bodies/ Carcases	As per actuals, based on assessment of need by SEC and

		recommendation of the Central Team (in case of NDRF).
5	<b>AGRICULTURE</b>	
(i)	<i>Assistance farmers having landholding upto 2 ha</i>	
A.	<b>Assistance for land and other loss</b>	
	a). De-silting of agricultural land (where thickness of sand/ silt deposit is more than 3", to be certified by the competent authority of the State Government.)	Rs. 12,200/- per hectare for each item.  (Subject to the condition that no other assistance/ subsidy has been availed of by/ is eligible to the beneficiary under any other Government Scheme)
	b) Removal of debris on agricultural land in hilly areas	
	c) De-silting/ Restoration/ Repair of fish farms	
	d) Loss of substantial portion of land caused by landslide, avalanche, change of course of rivers.	Rs. 37,500/- per hectare to only those small and marginal farmers whose ownership of the land is legitimate as per the revenue records.
B.	<b>Input subsidy (where crop loss is 33% and above)</b>	
	a) For agriculture crops, horticulture crops and annual plantation crops	Rs. 6,800/- per ha. in rainfed areas and restricted to sown areas.  Rs. 13,500/- per ha. in assured irrigated areas, subject to minimum assistance not less than Rs.1000 and restricted to sown areas.
	b) Perennial crops	Rs. 18,000/- ha. for all types of perennial crops subject to minimum assistance not less than Rs. 2000/- and restricted to sown areas.
	c) Sericulture	Rs. 4,800/- per ha. for Eri, Mulberry, Tussar Rs. 6,000/- per ha. for Muga.
(ii)	<i>Input subsidy to farmers having more than 2 Ha of landholding</i>	Rs. 6,800/- per hectare in rainfed areas and restricted to sown areas. Rs.13,500/- per hectare for areas under assured irrigation and restricted to sown areas. Rs. 18,000/- per hectare for all types of perennial crops and restricted to sown areas.  Assistance may be provided where crop loss is 33% and above, subject to a ceiling of 2 ha. per farmer.
6	<b>ANIMAL HUSBANDRY ASSISTANCE TO SMALL AND MARGINAL FARMERS</b>	
	i) Replacement of milch animals, draught animals or animals used for haulage.	<i>Milch animals -</i>  Rs. 30,000/- Buffalo/ cow/ camel/ yak/ Mithun etc. Rs. 3,000/- Sheep/ Goat/ Pig  <i>Draught animals -</i>  Rs. 25000/- Camel/ horse/ bullock, etc. Rs. 16,000/- Calf/ Donkey/ Pony/ Mule  - The assistance may be restricted for the actual loss of economically productive animals and will be subject to a

		<p>ceiling of 3 large milch animals or 30 small milch animals or 3 large draught animals or 6 small draught animals per household irrespective of whether a household has lost a larger number of animals. (The loss is to be certified by the Competent Authority designated by the State Government).</p> <p><b>Poultry:-</b> Poultry @ 50/- per bird subject to a ceiling of assistance of Rs 5000/- per beneficiary household. The death of the poultry birds should be on account of a natural calamity.</p> <p><b>Note:-</b> Relief under these norms is not eligible if the assistance is available from any other Government Scheme, e.g. loss of birds due to Avian Influenza or any other diseases for which the Department of Animal Husbandry has a separate scheme for compensating the poultry owners.</p>
	ii) Provision of fodder / feed concentrate including water supply and medicines in cattle camps.	<p>Large animals- Rs. 70/- per day.</p> <p>Small animals- Rs. 35/- per day.</p> <p>Period for providing relief will be as per assessment of the State Executive Committee (SEC) and the Central Team (in case of NDRF). The default period for assistance will be upto 30 days, which may be extended upto 60 days in the first instance and in case of severe drought up to 90 days. Depending on the ground situation, the State Executive Committee can extend the time period beyond the prescribed limit, subject to the stipulation that expenditure on this account should not exceed 25% of SDRF allocation for the year.</p> <p>Based on assessment of need by SEC and recommendation of the Central Team, (in case of NDRF) consistent with estimates of cattle as per Livestock Census and subject to the certificate by the competent authority about the requirement of medicine and vaccine being calamity related.</p>
	iii) Transport of fodder to cattle outside cattle camps	As per actual cost of transport, based on assessment of need by SEC and recommendation of the Central Team (in case of NDRF) consistent with estimates of cattle as per Livestock Census.
7	<b>FISHERY</b>	
	<p>i) Assistance to Fisherman for repair / replacement of boats, nets – damaged or lost</p> <ul style="list-style-type: none"> <li>-- Boat</li> <li>-- Dugout-Canoe</li> <li>-- Catamaran</li> <li>-- net</li> </ul> <p>(This assistance will not be provided if the beneficiary is eligible or has availed of any subsidy/ assistance, for the instant calamity, under any other Government Scheme.)</p>	<p>Rs. 4,100/- for repair of partially damaged boats only</p> <p>Rs. 2,100/- for repair of partially damaged net</p> <p>Rs. 9,600/- for replacement of fully damaged boats</p> <p>Rs. 2,600/- for replacement of fully damaged net</p>
	ii) Input subsidy for fish seed farm	Rs. 8,200 per hectare.

		(This assistance will not be provided if the beneficiary is eligible or has availed of any subsidy/ assistance, for the instant calamity, under any other Government Scheme, except the one time subsidy provided under the Scheme of Department of Animal; Husbandry, Dairying and Fisheries, Ministry of Agriculture.)
8	<b>HANDICRAFTS/HANDLOOM ASSISTANCE TO ARTISANS</b>	
	i) For replacement of damaged tools/ equipment	Rs. 4,100 per artisan for equipments. - Subject to certification by the competent authority designated by the Government about damage and its replacement.
	ii) For loss of raw material/ goods in process/ finished goods	Rs. 4,100 per artisan for raw material. - Subject to certification by Competent Authority designated by the State Government about loss and its replacement.
9	<b>HOUSING</b>	
	a) Fully damaged/ destroyed houses	
	i) Pucca house	
	ii) Kutch House	Rs. 95,100/- per house, in plain areas.
	b) Severely damaged houses	
	i) Pucca House	Rs. 1,01,900/- per house, in hilly areas including Integrated Action Plan (IAP) districts.
	ii) Kutch House	
	(c) Partially Damaged Houses –	
	(i) Pucca (other than huts) where the damage is at least 15 %	Rs. 5,200/- per house
	(ii) Kutch (other than huts) where the damage is at least 15 %	Rs. 3,200/- per house
	d) Damaged / destroyed huts:	Rs. 4,100/- per hut,  (Hut means temporary, make shift unit, inferior to Kutch house, made of thatch, mud, plastic sheets etc. traditionally recognized as hut by the State/ District authorities.)  Note: -The damaged house should be an authorized construction duly certified by the Competent Authority of the State Government.
	e) Cattle shed attached with house	Rs. 2,100/- per shed.
10	<b>INFRASTRUCTURE</b>	
	Repair/restoration (of immediate nature) of damaged infrastructure:	Activities of immediate nature :
	(1) Roads & bridges (2) Drinking Water Supply Works, (3) Irrigation, (4) Power (only limited to immediate restoration of electricity supply in the affected areas), (5) Schools, (6) Primary Health Centres, (7) Community assets owned by Panchayat.	Illustrative lists of activities which may be considered as works of an immediate nature are given in the enclosed Appendix.  Assessment of requirements :  Based on assessment of need, as per States' costs/ rates/

	<p>Sectors such as Telecommunication and Power (except immediate restoration of power supply), which generate their own revenues, and also undertake immediate repair/ restoration works from their own funds/ resources, are excluded.</p>	<p>schedules for repair, by SEC and recommendation of the Central Team (in case of NDRF).</p> <ul style="list-style-type: none"> <li>- As regards repair of roads, due consideration shall be given to Norms for Maintenance of Roads in India, 2001, as amended from time to time, for repairs of roads affected by heavy rains/floods, cyclone, landslide, sand dunes, etc. to restore traffic. For reference these norms are             <ul style="list-style-type: none"> <li>◦ Normal and Urban areas: upto 15% of the total of Ordinary Repair (OR) and Periodical Repair (PR).</li> <li>◦ Hills: upto 20% of total of OR and PR.</li> </ul> </li> <li>- In case of repair of roads, assistance will be given based on the notified Ordinary Repair (OR) and Periodical Renewal (PR) of the State. In case OR &amp; PR rate is not available, then assistance will be provided @ Rs 1 lakh/km for State Highway and Major District Road and @ Rs. 0.60 lakh/km for rural roads. The condition of "State shall first use its provision under the budget for regular maintenance and repair" will no longer be required, in view of the difficulties in monitoring such stipulation, though it is a desirable goal for all the States.</li> <li>- In case of repairs of Bridges and Irrigation works, assistance will be given as per the schedule of rates notified by the concerned States. Assistance for micro irrigation scheme will be provided @ Rs. 1.5 lakh per damaged scheme. Assistance for restoration of damaged medium and large irrigation projects will also be given for the embankment portions, on par with the ease of similar rural roads, subject to the stipulation that no duplication would be done with any ongoing schemes.</li> <li>- Regarding repairs of damaged drinking water schemes, the eligible damaged drinking water structures will be eligible for assistance @ Rs. 1.5 lakh/ damaged structure.</li> <li>- Regarding repair of damaged primary and secondary schools, primary health centres, Anganwadi and community assets owned by the Panchayats, assistance will be given @ Rs 2 lakh/damaged structure.</li> <li>- Regarding repair of damaged power sector, assistance will be given to damaged conductors, poles and transformers upto the level of 11 kV. The rate of assistance will be @ Rs. 4000/poles, Rs 0.50 lakh per km of damaged conductor and Rs. 1.00 lakh per damaged distribution transformer.</li> </ul>
11	<p>Procurement of essential search, rescue and evacuation equipments including communication equipments, etc. for response to disaster.</p>	<ul style="list-style-type: none"> <li>- Expenditure is to be incurred from SDRF only (and not from NDRF), as assessed by the State Executive Committee (SEC).</li> <li>- The total expenditure on this item should not exceed 10 % of the annual allocation of the SDRF.</li> </ul>

12	Capacity Building	<ul style="list-style-type: none"> <li>- Expenditure is to be incurred from SDRF only (and not from NDRF), as assessed by the State Executive Committee (SEC).</li> <li>- The total expenditure on this item should not exceed 5% of the annual allocation of the SDRF.</li> </ul>
13.	State specific disasters within the local context in the State, which are not included in the notified list of disasters eligible for assistance from SDRF/ NDRF, can be met from SDRF within the limit of 10% of the annual funds allocation of the SDRF.	<ul style="list-style-type: none"> <li>- Expenditure is to be incurred from SDRF only (and not from NDRF), as assessed by the State Executive Committee (SEC).</li> <li>- The norm for various items will be the same as applicable to other notified natural disasters, as listed above. or</li> <li>- In these cases, the scale of relief assistance against each item for 'local disaster' should not exceed the norms of SDRF.</li> <li>- The flexibility is to be applicable only after the State has formally listed the disasters for inclusion and notified transparent norms and guidelines with a clear procedure for identification of the beneficiaries for disaster relief for such local disasters', with the approval of SEC.</li> </ul>

Note:- (i) The State Governments are to take utmost care and ensure that all individual beneficiary-oriented assistance is necessary/ mandatory disbursed through the bank account (viz; Jan Dhan Yojana etc.) of the beneficiary.

(ii) The scale of relief assistance against each items for all disasters including 'local disaster' should not exceed the norms of SDRF/ NDRF. Any amount spent by the State for such disasters over and above the ceiling would be borne out of the resources of the State Government and not from SDRF.

\*\*\*\*\*

**Illustrative list of activities identified as of an immediate nature.****1. Drinking Water Supply :**

- i) Repair of damaged platforms of hand pumps/ring wells/ spring-tapped chambers/public stand posts, cisterns.
- ii) Restoration of damaged stand posts including replacement of damaged pipe lengths with new pipe lengths, cleaning of clear water reservoir (to make it leak proof).
- iii) Repair of damaged pumping machines, leaking overhead reservoirs and water pumps including damaged intake – structure, approach gantries/jetties.

**2. Roads**

- i) Filling up of breaches and potholes, use of pipe for creating waterways, repair and stone pitching of embankments.
- ii) Repair of breached culverts.
- iii) Providing diversions to the damaged/washed out portions of bridges to restore immediate connectivity.
- iv) Temporary repair of approaches to bridges/ embankments of bridges., repair of damaged railing bridges, repair of causeways to restore immediate connectivity, granular sub base, over damaged stretch of roads to restore traffic.

**3. Irrigation :**

- i) Immediate repair of damaged canal structures and earthen/masonry works of tanks and small reservoirs with the use of cement, sand bags and stones.
- ii) Repair of weak areas such as piping or rat holes in dam walls/ embankments.
- iii) Removal of vegetative material/building material/debris from canal and drainage system.
- iv) Repair of embankments of minor, medium and major irrigation projects.

**4. Health :**

Repair of damaged approach roads, buildings and electrical lines of PHCs/ community Health Centres.

**5. Community assets of Panchayat**

- a) Repair of village internal roads.
- b) Removal of debris from drainage/ sewerage lines.
- c) Repair of internal water supply lines.
- d) Repair of street lights.
- e) Temporary repair of primary schools, Panchayat ghars, community halls, *anganwadi*, etc.

**6. Power: Poles/ conductors and transformers upto 11 kv.**



7. The assistance will be considered as per the merit towards the following activities:

	Items/ Particulars	Norms of assistance will be adopted for immediate repair
i)	Damaged primary school building	Up to Rs. 1.50 lakh/ unit
	Higher secondary/ middle/ college and other educational institutions buildings	Not covered
ii)	Primary Health Centre	Upto Rs. 1.50 lakh/ unit
iii)	Electric poles and wires etc.	Normative cost (Upto Rs.4000 per pole and Rs. 0.50 lakh per km )
iv)	Panchayat Ghar/ Anganwadi/ Mahila Mandal/ Yuva Kendra/ Community Hall	Upto 2.00 lakh/ unit
v)	State Highways/ Major District road	Rs. 1.00 lakh/ km *
vi)	Rural road/ bridge	Rs. 0.60 lakh/km *
vii)	Drinking water scheme	Upto 1.50 lakh/ unit
viii)	Irrigation Sector: Minor irrigation schemes/ Canal	Upto Rs. 1.50 lakh/ scheme
	Major irrigation scheme	Not covered
	Flood control and anti Erosion Protection work	Not covered
ix)	Hydro Power Project/ HT Distribution systems/ Transformers and sub stations	Not covered
x)	High Tension Lines (above 11 kv)	Not covered
xi)	State Govt Buildings viz. departmental/ office building, departmental/ residential quarters, religious structures, patwarkhana, Court premises, play ground, forest bungalow property and animal/ bird sanctuary etc.	Not covered
xii)	Long terms/ Permanent Restoration work incentive	Not covered
xiii)	Any new work of long term nature	Not covered
xiv)	Distribution of commodities	Not covered. (However, there is a provision for assistance as GR to families in dire need of assistance after a disasters).
xv)	Procurement of equipments/ machineries under NDRF	Not covered
xvi)	National Highways	Not covered (Since GOI born entire expenditure towards restoration works activities)
xvii)	Fodder seed to augment fodder production	Not covered

\* If OR & PR rates are not provided by the State.

\*\*\*\*\*

## Institutional Arrangement Volume-II

**Figure 02 Government of India Notification on National Executive Committee**

2

THE GAZETTE OF INDIA : EXTRAORDINARY

[PART II—SEC. 3(II)]

**MINISTRY OF HOME AFFAIRS**  
**NOTIFICATION**

New Delhi, the 27th September, 2006

**S.O. 1616(E).**—In exercise of the powers conferred by Sub-section (1) of Section 8 of the Disaster Management Act, 2005 (53 of 2005), the Central Government hereby constitutes a National Executive Committee to carry out the various functions assigned to it under the said Act, consisting of the following members as specified in Sub-section (2) of Section 8 of the said Act, namely :—

(i) Secretary, Ministry of Home Affairs (having administrative control of disaster management)	—Chairperson
(ii) Secretary, Ministry of Agriculture, Department of Agriculture and Cooperation	—Member
(iii) Secretary, Department of Atomic Energy	—Member
(iv) Secretary, Ministry of Defence	—Member
(v) Secretary, Ministry of Rural Development, Department of Drinking Water Supply	—Member
(vi) Secretary, Ministry of Environment and Forests	—Member
(vii) Secretary, Ministry of Finance, Department of Expenditure	—Member
(viii) Secretary, Ministry of Health and Family Welfare	—Member
(ix) Secretary, Ministry of Power	—Member
(x) Secretary, Ministry of Rural Development, Department of Rural Development	—Member
(xi) Secretary, Ministry of Science and Technology, Department of Science and Technology	—Member
(xii) Secretary, Department of Space	—Member
(xiii) Secretary, Ministry of Communications, Department of Telecommunications	—Member
(xiv) Secretary, Ministry of Urban Development, Department of Urban Development	—Member
(xv) Secretary, Ministry of Water Resources	—Member
(xvi) Chief of the Integrated Defence Staff of the Chiefs of Staff Committee.	—Member

**[F. No. 30/1/2006-NDM-III(A)]**  
**NAVEEN VERMA, Jt. Secy.**

### अधिसूचना

नई दिल्ली, 27 सितम्बर, 2006

**का.आ. 1617(अ).**—केन्द्रीय सरकार, आपदा प्रबंधन अधिनियम, 2005 (2005 का 53) की धारा 3 की उप-धारा (1) द्वारा प्रदत्त शक्तियों का प्रयोग करते हुए, एतद्वारा, राष्ट्रीय आपदा प्रबंधन प्राधिकरण के नाम से एक प्राधिकरण की स्थापना करती है जो उक्त अधिनियम के अन्तर्गत राष्ट्रीय प्राधिकरण की शक्तियों एवं कार्यों का निर्वहन करेगा।

[फा. सं. 30/1/2006-एन डी एम-III(ए)]

नवीन वर्मा, संयुक्त सचिव

### NOTIFICATION

New Delhi, the 27th September, 2006

**S.O. 1617(E).**—In exercise of the powers conferred by Sub-section (1) of Section 3 of the Disaster Management Act, 2005 (53 of 2005), the Central Government hereby establishes an authority to be known as the National Disaster Management Authority to discharge the powers and functions of the National Authority under the said Act.

[F. No. 30/1/2006-NDM-III(A)]

NAVEEN VERMA, Jt. Secy.

Figurer: 03 Government of Odisha Notification on reconstitution of SDMA

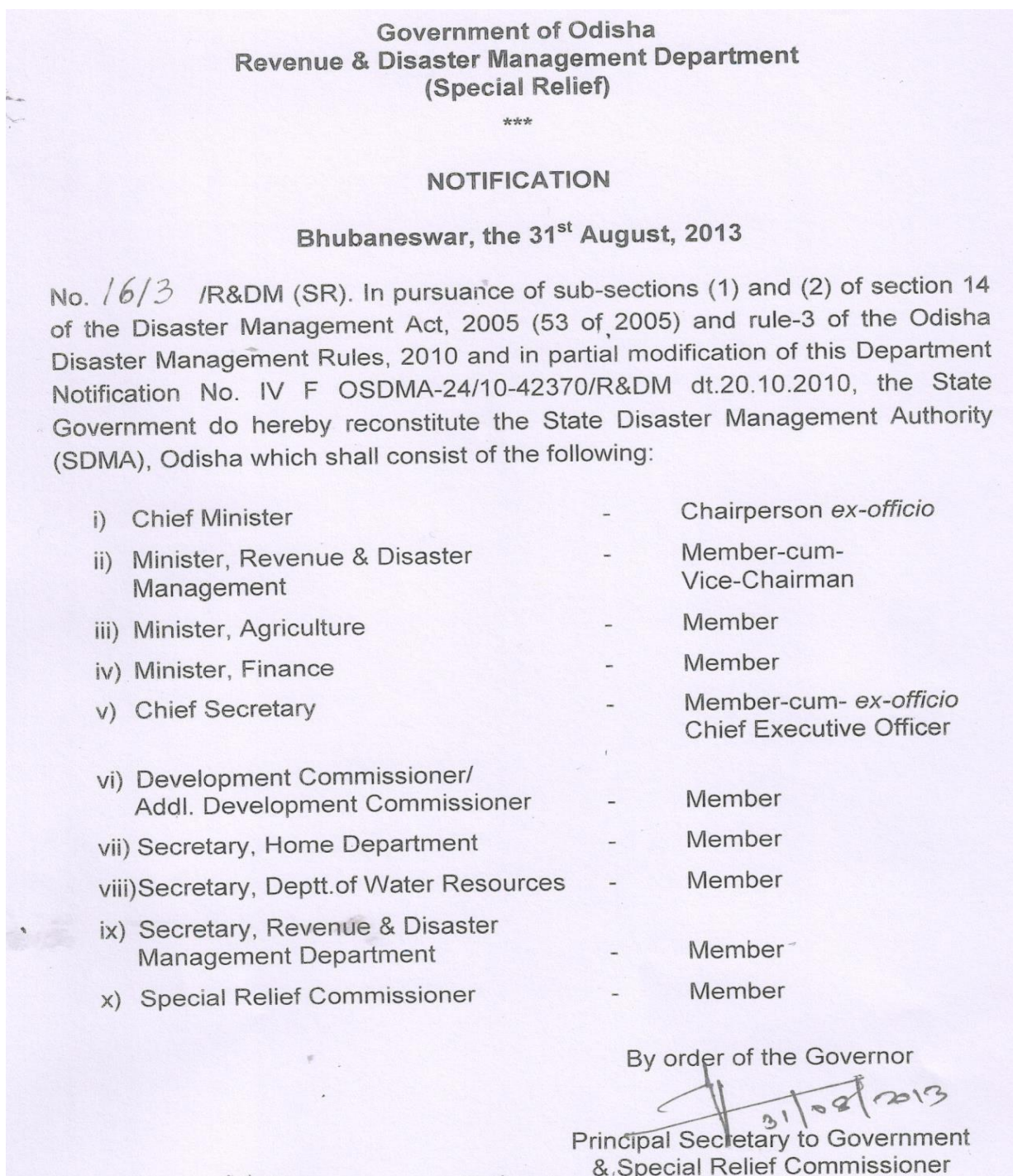
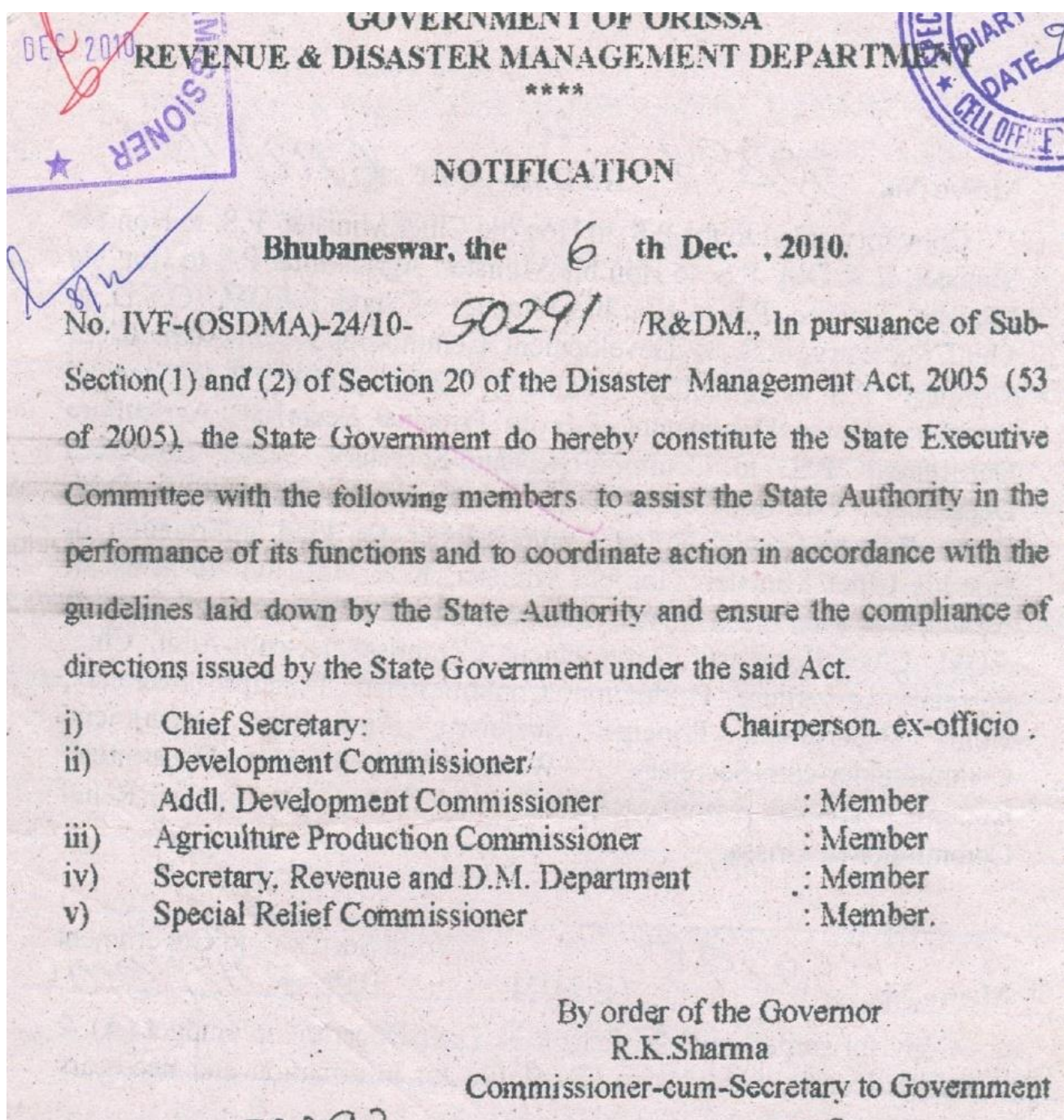





Figure 04 Odisha Government Notification on constitution of SEC



## District Drought Monitoring Cell (DDMC)




Office of the Collector, Nayagarh  
(Emergency Section)  
E-mail ID: [deocnayagarh@gmail.com](mailto:deocnayagarh@gmail.com), Ph. No. 06753-252978

---

No. 859 /Emer. Date. 27 .06.2019

In accordance with revised Drought Manual 2016 in chapter-4 under the title "Institutional Response" as well as decision taken by the State Executive Committee (SEC) in its 4<sup>th</sup> meeting communicated vide OSDMA letter No.778/OSDMA,dt.18.02.2019, the District Drought Monitoring Cell is hereby constituted with the following members/stakeholders for effective monitoring of drought or drought like situations in this district.

1. Collector & District Magistrate, Nayagarh	<b>Chairperson</b>
2. Addl.District Magistrate, Nayagarh	vice-chairperson
3. Project Director, DRDA, Nayagarh	Member
4. Sub-Collector, Nayagarh	Member
5. Chief District Medical Officer, Nayagarh	Member
6. Chief District Veterinary Officer, Nayagarh	Member
7. Deputy Director, Agriculture, Nayagarh	<b>Convener</b>
8. Deputy Director, Horticulture, Nayagarh	Member
9. Dy. Director Planning & Statistics, Nayagarh	Member
10. Project Director, Watershed, Nayagarh	Member
11.Executive Engineer, Irrigation Divn. Nayagarh	Member
12.Executive Engineer, M.I. Divn.Nayagarh	Member
13.Executive Engineer, OLIC Divn. Nayagarh	Member
14.Executive Engineer, Electricals Divn.Nayagarh	Member
15.Executive Engineer, RWS&S Divn.Nayagarh	Member
16.All BDOs/All Tahasildars	Member
17. Civil Supply Officer, Nayagarh	Member
18.District Emergency Officer, Nayagarh	<b>Coordinator</b>

  
 Collector & District Magistrate,  
 Nayagarh

HQL-PC/Deas/District Office



## **Constitution District and Local Crises groups for effective Management of Chemical Accident**



### **Office of the Collector, Nayagarh**

(Emergency Section)

E-mail ID: [deocnayagarh@gmail.com](mailto:deocnayagarh@gmail.com), Ph. No. 06753-252978

No. 2204/Emer

Date 25/09/2018

In accordance with Rule-8 of Chemical Accidents(Emergency Planning, preparedness, and Response)Rules,1996, the District Crisis Group is reconstituted with following Members.

- |  |                   |
|--|-------------------|
| 1. The Collector,Nayagarh,   | Chairperson       |
| 2. The Superintendent of Police,Nayagarh                                       | Member            |
| 3. The Assistant Director of Factories and Boilers,Bhubaneswar Zone-II,        | Member Secretary. |
| 4. The District Emergency Officer,Nayagarh,                                    | Member            |
| 5. The Deputy Fire Officer,Puri Circle,  | Member            |
| 6. The Assistant Fire Officer,Nayagarh,  | Member            |
| 7. The District Information and Public Relation Officer,Nayagarh,              | Member            |
| 8. ✓ The Controller of Civil Defence,Bhubaneswar,                              | Member            |
| 9. ✓ The Controller of Explosives,   | Member            |
| 10. The General Manager,OSDMA  | Member            |
| 11. The Commandant National Disaster Response Force,3 <sup>rd</sup> Bn Mundali | Member            |
| 12. ✓ The Commandant ODRAF   | Member            |
| 10. The Chief District Medical Officer,Nayagarh,                               | Member            |
| 11. The Executive Officer,Nayagarh Municipality,                               | Member            |
| 12. The Executive Engineer,(RWSS)Nayagarh,                                     | Member            |
| 13. The Regional Officer,Odisha State Pollution Control Board,Berhampur,       | Member            |
| 14. The District Agriculture Officer,Nayagarh.                                 | Member            |
| 15. ✓ Representative of Oil Industry Safety Directorate.                       | Member            |
| 16. ✓ Secretary, National Safety Council Odisha Chapter                        | Member            |
| 17. The Regional Transport Officer,Nayagarh                                    | Member            |
| 18. The Sub Collector,Nayagarh,(Chairperson local Crisis Group)                | Member            |
| 19. The District Civil Supply Officer,Nayagarh,                                | Member            |

*[Signature]*

contd... p/2

1. The District Crisis Group shall meet in every 45 days and the meeting of the District Crisis Group shall be convened by the Member Secretary.

2.1: The District Crisis Group shall be the apex body in the district to deal with major chemical accidents and to provide expert guidance for handling chemical accidents.

2.2: Without prejudice to the functions specified under sub-rule(1), the District Crisis Group Shall-

(a) assist in the preparation of the district off-site emergency plan.

(b) review all the on-site emergency plans prepared by the occupier of Major Accident Hazards installation for the preparation of the district off-site emergency plan.

(c) assist the district administration in the management of chemical accidents at a site lying within the district.


(d) Continuously monitor every chemical accident,

(e) ensure continuous information flow from the district to the Centre and State Crisis Group regarding accident situation and mitigation efforts.

(f) forward a report of the chemical accident within fifteen days to the State Crisis Group.

(g) conduct at least one full scale mock-drill of a chemical accident at a site each year and forward a report of the strength and the weakness of the plan to the State Crisis Group.

3. The members of the District Crisis Groups shall be deemed to be persons empowered by the Central Government in this behalf under sub-section(1) of section 10 of the Environment(Protection) Act, 1986.

  
Collector & District Magistrate,  
Nayagarh,



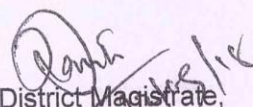
1. The District Crisis Group shall meet in every 45 days and the meeting of the District Crisis Group shall be convened by the Member Secretary.

2.1: The District Crisis Group shall be the apex body in the district to deal with major chemical accidents and to provide expert guidance for handling chemical accidents.

2.2: Without prejudice to the functions specified under sub-rule(1), the District Crisis Group Shall-

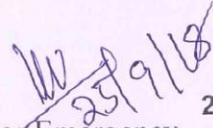
- (a) assist in the preparation of the district off-site emergency plan.
- (b) review all the on-site emergency plans prepared by the occupier of Major Accident Hazards installation for the preparation of the district off-site emergency plan.
- (c) assist the district administration in the management of chemical accidents at a site lying within the district.
- (d) Continuously monitor every chemical accident,
- (e) ensure continuous information flow from the district to the Centre and State Crisis Group regarding accident situation and mitigation efforts.
- (f) forward a report of the chemical accident within fifteen days to the State Crisis Group.
- (g) conduct at least one full scale mock-drill of a chemical accident at a site each year and forward a report of the strength and the weakness of the plan to the State Crisis Group.

3. The members of the District Crisis Groups shall be deemed to be persons empowered by the Central Government in this behalf under sub-section(1) of section 10 of the Environment(Protection) Act, 1986.

  
Collector & District Magistrate,  
Nayagarh,

Memo No. 2205(19)/Emer.dt.25.9.2018

Copy to the all members of the District Crises Group of Nayagarh District for favour of information & necessary action.

  
Asst. Collector, Emergency,  
Collectorate, Nayagarh

2/2



Figure 05: Government of Odisha notification on reconstitution of SLCNC



**ଓଡ଼ିଶା ସରକାର**  
**ରାଜସ୍ୱ ଓ ବିପର୍ଯ୍ୟୟ ପରିଚାଳନା ବିଭାଗ**  
**(ବିପର୍ଯ୍ୟୟ ପରିଚାଳନା)**  
**GOVERNMENT OF ODISHA**  
**REVENUE & DISASTER MANAGEMENT DEPARTMENT**  
**(DISASTER MANAGEMENT)**

By Fax/e-mail/Post

ରାଜ୍ୟ ଉପକ୍ରମ, ଭୁବନେଶ୍ୱର-୭୫୧୦୦୧  
 RAJY BHAWAN, BHUBANESWAR-751001

Ph. No. 0674-253417  
 Fax : 0674 - 253417  
 e-mail : srcodishagov@gmail.com  
 src.or@nic.l

No. 3790/R&DM(DM)  
 RDM-RUF-FLD-0007-2019

Date: 14-06.2019

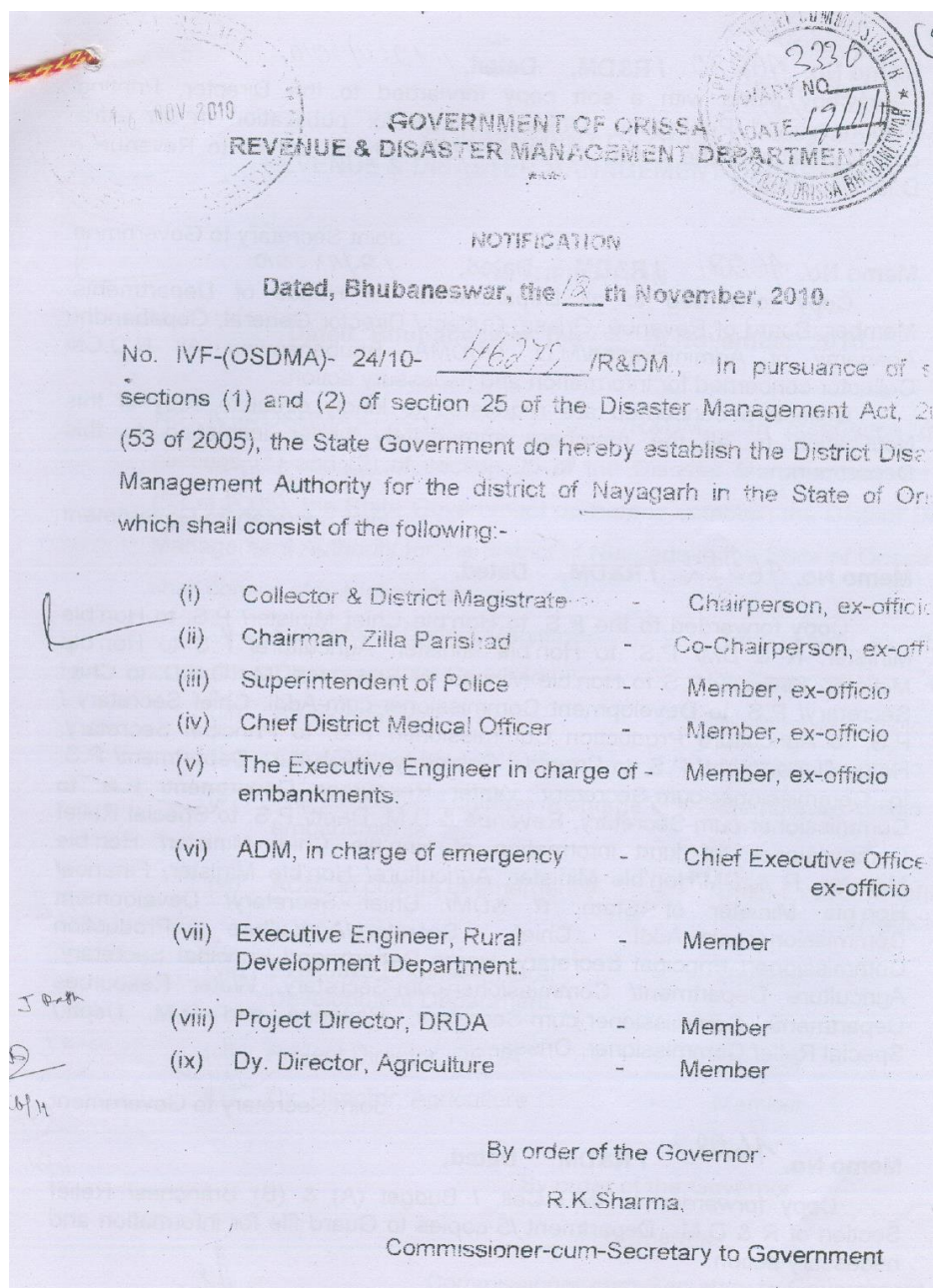
In supersession of all previous resolutions, Government have been pleased to reconstitute the State level Committee on Natural Calamities as follows:-

1.	Sj. Naveen Patnaik, Hon'ble Chief Minister,	Chairman
2.	Sj. Niranjan Pujari, Hon'ble Minister, Finance & Excise	Member
3.	Sj. Bikram Keshari Arukha, Hon'ble Minister, Forest & Environment, P.A.	Member
4.	Sj. Prafulla Kumar Mallick, Hon'ble Minister, Steel & Mines, Works	Member
5.	Sj. Ranendra Pratap Swain, Hon'ble Minister, Food Supplies & C.W., Cooperation.	Member
6.	Sj. Pratap Jena, Hon'ble Minister, Panchayati Raj & D.W., Law, Housing & Urban Development.	Member
7.	Sj. Arun Kumar Sahoo, Hon'ble Minister, Agriculture & F.E., Fisheries & A.R.D., Higher Education.	Member
8.	Sj. Sudam Marndi, Hon'ble Minister, Revenue & D.M.	Member
9.	Sj. Susanta Singh, Hon'ble Minister, Rural Development, Labour & Employees State Insurance	Member
10.	Sj. Naba Kishore Das, Hon'ble Minister, Health & Family Welfare	Member
11.	Smt. Tukuni Sahu, Hon'ble Minister, Women & C.D. and Mission Shakti	Member
12.	Sj. Jagannath Saraka, Hon'ble Minister of State (Ind), ST & SC Dev., Minorities & Backward Classes Welfare	Member
13.	Sj. Dibya Shankar Mishra, Hon'ble Minister of State (Ind), Energy, Industry, MSME and Minister of State, Home	Member
14.	Sj. Ashok Chandra Panda, Hon'ble Minister of State (Ind), Science & Tech., PE, SS&EPD	Member
15.	Sj. Samir Ranjan Dash, Hon'ble Minister of State (Ind), School & M.E.	Member
16.	Sj. Raghunandan Das, Hon'ble Minister of State(Ind), Water Resources, Information & P.R.	Member
17.	Smt. Pramila Mallick, Hon'ble Government Chief Whip	Member
18.	Sj. Jua Oram, Hon'ble MP, Sundargarh	Member
19.	Sj. Chandrasekhar Sahoo, Hon'ble M.P., Berhampur	Member
20.	Dr. Rajashree Mallick, Hon'ble MP, Jagatsinghpur	Member
21.	Sj. Anubhab Mohanty, Hon'ble MP, Kendrapara	Member
22.	Sj. Narasingha Mishra, Hon'ble MLA, Bolangir	Member
23.	Sj. Prafulla Samal, Hon'ble MLA, Bhandaripokhari	Member
24.	Sj. Anant Das, Hon'ble MLA, Bhograi	Member
25.	Sj. Pratap Keshari Dev, Hon'ble MLA, Aul	Member
26.	Sj. Debesh Acharya, Hon'ble MLA, Bargarh	Member
27.	Sj. Jyotirindra Nath Mitra, Hon'ble MLA, Khordha	Member
28.	Sj. Umakanta Samantaray, Hon'ble MLA, Satyabadi	Member

29.	Sj. Adhiraj Mohan Panigrahi, Hon'ble MLA, Khariar	Member
30.	Sj. Bishnu Charan Sethi, Hon'ble MLA, Dhamnagar	Member
31.	Sj. Madan Mohan Dutta, Hon'ble MLA, Balasore	Member
32.	Sj. Jayanta Kumar Sarangi, Hon'ble MLA, Puri	Member
33.	Sj. Pradipta Kumar Nayak, Hon'ble MLA, Bhawanipatna	Member
34.	Sj. Laxman Munda, Hon'ble MLA, Bonai	Member
35.	Sj. Makaranda Muduli Hon'ble MLA, Rayagada	Member
36.	Chief Secretary	Member
37.	Development Commissioner, Odisha	Member
38.	Member, Board of Revenue, Odisha.	Member
39.	Agriculture Production Commissioner	Member
40.	Special Relief Commissioner, Odisha	Member
41.	Addl. Chief Secretary, Home Department	Member
42.	Principal Secretary, Finance Department	Member
43.	Principal Secretary, Rural Development Department	Member
44.	Addl. Chief Secretary, Forest & Env. Department	Member
45.	Addl. Chief Secretary to Chief Minister	Member
46.	Principal Secretary, P.R. & D.W. Dept	Member
47.	Principal Secretary, Agriculture & F.E. Dept.	Member
48.	Principal Secretary, Water Resources Department	Member
49.	Principal Secretary, Revenue & D.M. Department	Member
50.	Principal Secretary, Women and CD and Mission Shakti Department	Member
51.	Commissioner-cum-Secretary, Energy Department	Member
52.	Principal Secretary, Housing and Urban Development Department	Member
53.	Commissioner-cum-Secretary, Cooperation/ Works Department	Member
54.	Commissioner-cum-Secretary, Health and Family Welfare Department	Member
55.	Commissioner-cum-Secretary, Handlooms, Textiles and Handicrafts Department	Member
56.	Commissioner-cum-Secretary, Food Supplies and Consumer Welfare Department	Member
57.	Secretary (In-charge), ST and SC Development Department	Member

2. The Committee will meet as and when necessary to review the situation arising out of natural calamities.
3. The function of the Committee shall be: -
  - a) To advise the Government regarding precautionary measures to be taken in respect of flood, drought and other natural calamities;
  - b) To assess the situation arising out of such calamities;
  - c) To recommend to Government the nature and quantum of relief; and
  - d) To recommend to Government the policy to be adopted in giving such relief in areas affected by such calamities.
4. Members of the Legislative Assembly who attend the meetings of the Committee are entitled to get TA & DA as admissible to them under the Odisha Legislative Assembly Members' Salaries and Allowances Act and Rules issued thereunder in accordance with Finance Department Resolution No.7635/F dated 4<sup>th</sup> March 1972, as amended from time to time.

Figure 05 Government of Odisha notification on constitution of DDMA Nayagarh





Memo No. 46280 / R&DM, Dated, 12/11/2010

Copy along with a soft copy forwarded to the Director, Printing Stationery and Publication, Orissa, Cuttack for publication in an extraordinary issue of the Orissa Gazette and supply 50 copies to Revenue & D.M. Department.

Joint Secretary to Government

Memo No. 46281 / R&DM, Dated, 12/11/2010

Copy forwarded to all Departments/ All Heads of Departments/ Member, Board of Revenue, Orissa, Cuttack/ Director General, Gopabandhu Academy of Administration/M.D. OSDMA, Bhubaneswar/ All R.D.Cs/ Collector concerned for information and necessary action.

Collectors concerned are requested to kindly circulate copy of this Notification to all the members immediately under intimation to this Department.

Joint Secretary to Government

Memo No. 46282 / R&DM, Dated,

Copy forwarded to the P.S. to Hon'ble Chief Minister/ P.S. to Hon'ble Minister, R & DM/ P.S. to Hon'ble Minister, Agriculture/ P.S. to Hon'ble Minister, Finance/ P.S. to Hon'ble Minister of State, R&DM/ O.S.D. to Chief Secretary/ P.S. to Development Commissioner-cum-Addl. Chief Secretary / P.S. to Agriculture Production Commissioner/ P.S. to Principal Secretary, Home Department/ P.S. to Principal Secretary, Agriculture Department/ P.S. to Commissioner-cum-Secretary, Water Resources Department/ P.S. to Commissioner-cum-Secretary, Revenue & D.M. Deptt/ P.S. to Special Relief Commissioner for kind information of Hon'ble Chief Minister/ Hon'ble Minister, R & DM/ Hon'ble Minister, Agriculture/ Hon'ble Minister, Finance/ Hon'ble Minister of State, R & DM/ Chief Secretary/ Development Commissioner-cum-Addl. Chief Secretary/ Agriculture Production Commissioner/ Principal Secretary, Home Department/ Principal Secretary, Agriculture Department/ Commissioner-cum-Secretary, Water Resources Department/ Commissioner-cum-Secretary, Revenue and D.M. Deptt./ Special Relief Commissioner, Orissa.

Joint Secretary to Government

Memo No. 46283 / R&DM Dated,

Copy forwarded to IMU Cell, / Budget (A) & (B) Branches/ Relief Section of R & D.M. Department /5 copies to Guard file for information and necessary action.

Joint Secretary to Government

## 9. India Disaster Resource Network (IDRN)

Item No - 103 Name - Bolt cutters ( Shears ) Type - Specific Equipment Description - Bolt cutters ( Shears )	Dept Name - Odisha Fire Service Addr - DNayagarh fire Station, Nayagarh, Dist- Nayagarh Contact - Asst. Fire Officer, Nayagarh Fire Station, Nayagarh Addr - At/Po/Dist- Nayagarh Tel.No - 06753-252101,, Mobile - 7735088402 Fax - Email-	Nos/Quantity Available - 1Nos Item Location - Nayagarh Fire Station, Nayagarh Available Time - January to December Source - Govt Operator Available- yes Transport - road,,,, Prior expr in emergency- NA and Prior training expr- NA Last updated on 6/7/2017
Item No - 107 Name - Chain Saw-Diamond Type - Specific Equipment Description - Chain Saw-Diamond	Dept Name - Odisha Fire Service Addr - DNayagarh fire Station, Nayagarh, Dist- Nayagarh Contact - Asst. Fire Officer, Nayagarh Fire Station, Nayagarh Addr - At/Po/Dist- Nayagarh Tel.No - 06753-252101,, Mobile - 7735088402 Fax - Email-	Nos/Quantity Available - 4Nos Item Location - Nayagarh Fire Station, Nayagarh Available Time - January to December Source - Govt Operator Available- yes Transport - road,,,, Prior expr in emergency- NA and Prior training expr- NA Last updated on 6/7/2017
Item No - 117 Name - Sledge hammer Type - Specific Equipment Description - sledge hammer	Dept Name - Odisha Fire Service Addr - Nayagarh fire station Contact - Station Officer Addr - Station Officer Tel.No - 252101,, Mobile - Fax - Email-	Nos/Quantity Available - 1Nos Item Location - Nayagarh Fire Station, Nayagarh Available Time - January to December Source - Govt Operator Available- yes Transport - road,,,, Prior expr in emergency- NA and Prior training expr- NA Last updated on 6/7/2017
Item No - 122 Name - Smoke Blower and Exhauster Type - Specific Equipment Description - Smoke Blower and Exhauster	Dept Name - Odisha Fire Service Addr - Nayagarh Fire Station Contact - Asst. Fire Officer, Nayagarh Fire Station, Nayagarh Addr - At/Po/Dist- Nayagarh Tel.No - 06753-252101,, Mobile - 7735088402 Fax - Email-	Nos/Quantity Available - 1Nos Item Location - Nayagarh Fire Station, Nayagarh Available Time - January to December Source - Govt Operator Available- yes Transport - road,,,, Prior expr in emergency- NA and Prior training expr- NA Last updated on 6/7/2017
Item No - 125 Name - Stretcher harness (set) Type - Specific Equipment Description - stretcher harness	Dept Name - Odisha Fire Service Addr - Nayagarh fire station Contact - Asst. fire Officer Addr - Asst. fire officer Tel.No - 252101,, Mobile - Fax - Email-	Nos/Quantity Available - 1Nos Item Location - Nayagarh Available Time - January to December Source - Govt Operator Available- yes Transport - road,,,, Prior expr in emergency- NA and Prior training expr- NA Last updated on 6/7/2017
Item No - 131 Name - Slotted Screwdrivers Type - Specific Equipment Description - Slotted Screwdrivers	Dept Name - Odisha Fire Service Addr - Nayagarh Fire Station Contact - Asst. fire Officer Addr - Asst. fire officer Tel.No - 252101,, Mobile - Fax - Email-	Nos/Quantity Available - 2Nos Item Location - Nayagarh Available Time - January to December Source - Govt Operator Available- yes Transport - road,,,, Prior expr in emergency- NA and Prior training expr- NA Last updated on 6/7/2017
Item No - 138 Name - Inflatable Light Tower Type - Specific Equipment Description - Inflatable Light Tower	Dept Name - Odisha Fire Service Addr - Daspalla Fire Station Contact - OIC, Daspalla FS Addr - Daspalla, Dist- Nayagr Tel.No - 06757-220101,, Mobile - 9861392051 Fax - Email-	Nos/Quantity Available - 1Nos Item Location - Daspalla Fire Station, Daspalla Available Time - January to December Source - Govt Operator Available- yes Transport - road,,,, Prior expr in emergency- NA and Prior training expr- NA Last updated on 6/7/2017

Item No - 138 Name - Inflatable Light Tower Type - Specific Equipment Description - Inflatable Light Tower	Dept Name - Odisha Fire Service Addr - Bhapur Fire Station Contact - Asst. Station Officer, Bhapur FS Addr - At/ Po- Bhapur, Dist- Nayagarh Tel.No - 06757-238101,, Mobile - 9438720153 Fax - Email-	Nos/Quantity Available - 2Nos Item Location - Bhapur fire Station, Bhapur Available Time - January to December Source - Govt Operator Available- yes Transport - road,,,, Prior expr in emergency- NA and Prior training expr- NA Last updated on 6/7/2017
Item No - 140 Name - Search light Type - Specific Equipment Description - Search light	Dept Name - Odisha Fire Service Addr - Bhapur Fire Station Contact - Asst. Station Officer, Bhapur FS Addr - At/ Po- Bhapur, Dist- Nayagarh Tel.No - 06757-238101,, Mobile - 9438720153 Fax - Email-	Nos/Quantity Available - 1Nos Item Location - Bhapur fire Station, Bhapur Available Time - January to December Source - Govt Operator Available- yes Transport - road,,,, Prior expr in emergency- NA and Prior training expr- NA Last updated on 6/7/2017
Item No - 140 Name - Search light Type - Specific Equipment Description - Search light	Dept Name - Odisha Fire Service Addr - Daspalla Fire Station Contact - OIC, Daspalla FS Addr - Daspalla, Dist- Nayagarh Tel.No - 06757-220101,, Mobile - 9861392051 Fax - Email-	Nos/Quantity Available - 1Nos Item Location - Daspalla Fire Station, Daspalla Available Time - January to December Source - Govt Operator Available- yes Transport - ,,,,NA Prior expr in emergency- NA and Prior training expr- NA Last updated on 6/7/2017
Item No - 140 Name - Search light Type - Specific Equipment Description - Search light	Dept Name - Odisha Fire Service Addr - Nayagarh Fire Station Contact - Asst. Fire Officer, Nayagarh Fire Station, Nayagarh Addr - At/Po/Dist- Nayagarh Tel.No - 06753-252101,, Mobile - 7735088402 Fax - Email-	Nos/Quantity Available - 2Nos Item Location - Nayagarh Fire Station, Nayagarh Available Time - January to December Source - Govt Operator Available- yes Transport - road,,,, Prior expr in emergency- NA and Prior training expr- NA Last updated on 6/7/2017
Item No - 140 Name - Search light Type - Specific Equipment Description - Lighting arrangements	Dept Name - Mahanadi Wildlife Division, Nayagarh Addr - At/PO/PS/Dist- Nayagarh Contact - Divisional Forest Officer Addr - Nayagarh Tel.No - 06753-253971,06753-254015, Mobile - 9437202000 Fax - 06753-253971 Email- mahanadiwl.dfo@gmail.com	Nos/Quantity Available - 10Nos Item Location - Nayagarh Available Time - January to December Source - Govt Operator Available- NA Transport - ,,,,NA Prior expr in emergency- NA and Prior training expr- NA Last updated on 6/7/2017
Item No - 141 Name - Electric Generator (10 kv) Type - Specific Equipment Description - 15 & 32 KVA/Diesel Gen Set	Dept Name - Water Resources Addr - Executive Engineer, Irrigation Divn, nayagarh Contact - Executive Engineer Addr - Nayagarh Tel.No - 06753-252254,, Mobile - 9437091192 Fax - Email- eenidivn@gmail.com	Nos/Quantity Available - 2Nos Item Location - Goudaput & Daspalla Available Time - January to December Source - Govt Operator Available- NA Transport - road,,,, Prior expr in emergency- NA and Prior training expr- NA Last updated on 6/7/2017
Item No - 141 Name - Electric Generator (10 kv) Type - Specific Equipment Description - Electric Generator (10 kv)	Dept Name - Water Resources Addr - RWSS, Division, Nayagarh Contact - Executive Engineer, RWSS, Divn, Nayagarh Addr - O/o- EE, RWSS, Nayagarh Tel.No - 06753-252569,, Mobile - 9438420150 Fax - Email-	Nos/Quantity Available - 1Nos Item Location - O/o- EE, RWSS, Nayagarh Available Time - January to December Source - Govt Operator Available- NA Transport - road,,,, Prior expr in emergency- NA and Prior training expr- NA Last updated on 6/7/2017

Item No - 155 Name - Lifebuoy Type - Specific Equipment Description - Received from OSDMA, BBSR	Dept Name - District Emergency Operation Centre, Nayagarh Addr - Collectorate, Nayagarh Contact - Dist. Emergency Officer Addr - DEOC, Nayagarh Tel.No - 06753-252978,06753-252977, Mobile - 8895569090 Email- deocnayagarh@gmail.com	Nos/Quantity Available - 05Nos Item Location - District Office, Nayagarh Available Time - January to December Source - Govt Operator Available- no Transport - road,,,, Prior expr in emergency- NA and Prior training expr-NA Last updated on 6/7/2017
Item No - 155 Name - Lifebuoy Type - Specific Equipment Description - Lifebuoy	Dept Name - Odisha Fire Service Addr - Daspalla Fire Station Contact - OIC, Daspalla FS Addr - Daspalla, Dist- Nayagr Tel.No - 06757-220101,, Mobile - 9861392051 Fax - Email-	Nos/Quantity Available - 5Nos Item Location - Daspalla Fire Station, Daspalla Available Time - January to December Source - Govt Operator Available- NA Transport - ,,,NA Prior expr in emergency- NA and Prior training expr- NA Last updated on 6/7/2017
Item No - 155 Name - Lifebuoy Type - Specific Equipment Description - Lifebuoy	Dept Name - Odisha Fire Service Addr - Bhapur Fire Station Contact - Asst. Station Officer, Bhapur FS Addr - At/ PO- Bhapur, Dist- Nayagarh Tel.No - 06757-238101,, Mobile - 9438720153 Fax - Email-	Nos/Quantity Available - 2Nos Item Location - Bhapur fire Station, Bhapur Available Time - January to December Source - Govt Operator Available- yes Transport - road,,,, Prior expr in emergency- NA and Prior training expr- NA Last updated on 6/7/2017
Item No - 156 Name - Life Jackets Type - Specific Equipment Description - Life Jackets	Dept Name - Odisha Fire Service Addr - Bhapur Fire Station Contact - Asst. Station Officer, Bhapur FS Addr - At/ Po- Bhapur, Dist- Nayagarh Tel.No - 06757-238101,, Mobile - 9438720153 Fax - Email-	Nos/Quantity Available - 10Nos Item Location - Bhapur fire Station, Bhapur Available Time - January to December Source - Govt Operator Available- yes Transport - road,,,, Prior expr in emergency- NA and Prior training expr- NA Last updated on 6/7/2017
Item No - 156 Name - Life Jackets Type - Specific Equipment Description - Life Jackets	Dept Name - Odisha Fire Service Addr - Daspalla Fire Station, Daspalla Contact - OIC, Daspalla FS Addr - Daspalla, Dist- Nayagr Tel.No - 06757-220101,, Mobile - 9861392051 Fax - Email-	Nos/Quantity Available - 6Nos Item Location - Daspalla Fire Station, Daspalla Available Time - January to December Source - Govt Operator Available- NA Transport - ,,,NA Prior expr in emergency- NA and Prior training expr- NA Last updated on 6/7/2017
Item No - 156 Name - Life Jackets Type - Specific Equipment Description - Received from OSDMA, BBSR	Dept Name - District Emergency Operation Centre, Nayagarh Addr - Collectorate, Nayagarh Contact - Dist. Emergency Officer Addr - DEOC, Nayagarh Tel.No - 06753-252978,06753-252977, Mobile - 8895569090 Fax - Email- deocnayagarh@gmail.com	Nos/Quantity Available - 05Nos Item Location - District Office, Nayagarh Available Time - January to December Source - Govt Operator Available- no Transport - road,,,, Prior expr in emergency- NA and Prior training expr- NA Last updated on 6/7/2017
Item No - 156 Name - Life Jackets Type - Specific Equipment Description - Life Jackets	Dept Name - Water Resources Addr - Executive Engineer, Irrigation Divn, Nayagarh Contact - Executive Engineer Addr - Nayagarh Tel.No - 06753-252254,, Mobile - 9437091192 Fax - Email- eenidivn@gmail.com	Nos/Quantity Available - 04Nos Item Location - Nayagarh Available Time - January to December Source - Govt Operator Available- NA Transport - road,,,, Prior expr in emergency- NA and Prior training expr- NA Last updated on 6/7/2017



Item No - 159 Name - Inflatable boat (12 persons) Type - Specific Equipment Description - Inflatable boat (06 persons)	Dept Name - Odisha Fire Service Addr - Bhapur Fire Station Contact - Asst. Station Officer, Bhapur FS Addr - At/ Po- Bhapur, Dist- Nayagarh Tel.No - 06757-238101,, Mobile - 9438720153 Fax - Email-	Nos/Quantity Available - 1Nos Item Location - Bhapur fire Station, Bhapur Available Time - January to December Source - Govt Operator Available- yes Transport - road,,,, Prior expr in emergency- NA and Prior training expr- NA Last updated on 6/7/2017
Item No - 162 Name - Motor Launch Type - Specific Equipment Description - Flood rescue equipment	Dept Name - Mahanadi Wildlife Division, Nayagarh Addr - At/PO/PS/Dist- Nayagarh Contact - Divisional Forest Officer Addr - Nayagarh Tel.No - 06753-253971,06753-254015, Mobile - 9437202000 Fax - 06753-253971 Email- mahanadiwl.dfo@gmail.com	Nos/Quantity Available - 03Nos Item Location - Nayagarh Available Time - January to December Source - Govt Operator Available- yes Transport - ,,,,NA Prior expr in emergency- NA and Prior training expr- NA Last updated on 6/7/2017
Item No - 166 Name - Suit - fire entry Type - Specific Equipment Description - Suit - fire entry	Dept Name - Odisha Fire Service Addr - Nayagarh Fire Station Contact - Asst. Fire Officer, Nayagarh Fire Station, Nayagarh Addr - At/Po/Dist- Nayagarh Tel.No - 06753-252101,, Mobile - 7735088402 Fax - Email-	Nos/Quantity Available - 1Nos Item Location - Nayagarh Fire Station, Nayagarh Available Time - January to December Source - Govt Operator Available- yes Transport - road,,,, Prior expr in emergency- NA and Prior training expr- NA Last updated on 6/7/2017
Item No - 166 Name - Suit - fire entry Type - Specific Equipment Description - Suit-fire entry 1 not unserviceable	Dept Name - Odisha Fire Service Addr - Nayagarh Fire Station Contact - Asst. fire Officer Addr - Asst. Fire Officer, Nayagarh Tel.No - 252101,, Mobile - Fax - Email-	Nos/Quantity Available - 1Nos Item Location - Nayagarh Available Time - January to December Source - Govt Operator Available- yes Transport - road,,,, Prior expr in emergency- NA and Prior training expr- NA Last updated on 6/7/2017
Item No - 167 Name - Suit - fire proximity Type - Specific Equipment Description - Fire proximate suits	Dept Name - Odisha Fire Service Addr - Nayagarh Fire Station, Nayagarh Contact - Asst. Fire Officer, Nayagarh Fire Station, Nayagarh Addr - At/Po/Dist- Nayagarh Tel.No - 06753-252101,, Mobile - 7735088402 Fax - Email-	Nos/Quantity Available - 2Nos Item Location - Nayagarh Fire Station, Nayagarh Available Time - January to December Source - Govt Operator Available- yes Transport - road,,,, Prior expr in emergency- NA and Prior training expr- NA Last updated on 6/7/2017
Item No - 171 Name - Breathing apparatus - self contained Type - Specific Equipment Description - Breathing apparatus-self contained 1 not unserviceable	Dept Name - Nayagarh fire station Addr - Nayagarh fire station Contact - Asst. fire Officer Addr - Asst. fire officer Tel.No - 252101,, Mobile - Fax - Email-	Nos/Quantity Available - 1Nos Item Location - Nayagarh Available Time - January to December Source - Govt Operator Available- yes Transport - road,,,, Prior expr in emergency- NA and Prior training expr- NA Data entered on 1/19/2004
Item No - 172 Name - Breathing Apparatus - Compressor Type - Specific Equipment Description - Breathing Apparratus-Compressor	Dept Name - Health & Family Welfare Department Addr - Nayagarh Contact - CDMO Addr - CDMO, Nayagarh Tel.No - 06753-252189,06753-253587, Mobile - Fax - 06753252189 Email-	Nos/Quantity Available - 2Nos Item Location - Nayagarh Available Time - July to June Source - Govt Operator Available- NA Transport - road,,,, Prior expr in emergency- NA and Prior training expr- NA Last updated on 6/7/2017



Item No - 172 Name - Breathing Apparatus - Compressor Type - Specific Equipment Description - Breathing Apparatus - Compressor	Dept Name - Odisha Fire Service Addr - Nayagarh Fire Station Contact - Asst. Fire Officer, Nayagarh Fire Station, Nayagarh Addr - At/Po/Dist- Nayagarh Tel.No - 06753-252101,, Mobile - 7735088402 Fax - Email-	Nos/Quantity Available - 1Nos Item Location - Nayagarh Fire Station, Nayagarh Available Time - January to December Source - Govt Operator Available- yes Transport - road,,,, Prior expr in emergency- NA and Prior training expr- NA Last updated on 6/7/2017
Item No - 173 Name - Pump - high pressure, portable Type - Specific Equipment Description - Pump - high pressure, portable	Dept Name - Odisha Fire Service Addr - Nayagarh Fire Station Contact - Asst. Fire Officer, Nayagarh Fire Station, Nayagarh Addr - At/Po/Dist- Nayagarh Tel.No - 06753-252101,, Mobile - 7735088402 Fax - Email-	Nos/Quantity Available - 1Nos Item Location - Nayagarh Fire Station, Nayagarh Available Time - January to December Source - Govt Operator Available- yes Transport - road,,,, Prior expr in emergency- NA and Prior training expr- NA Last updated on 6/7/2017
Item No - 173 Name - Pump - high pressure, portable Type - Specific Equipment Description - Pump - high pressure, portable	Dept Name - Odisha Fire Service Addr - Gania Fire Station Contact - Asst. Station Officer, Gania FS Addr - At- Bijayanagar, Po- Belapada, Dist- Nayagarh Tel.No - 06753-226101,, Mobile - 8093690847 Fax - Email-	Nos/Quantity Available - 1Nos Item Location - Gania Fire Station, Gania Available Time - January to December Source - Govt Operator Available- yes Transport - road,,,, Prior expr in emergency- NA and Prior training expr- NA Last updated on 6/7/2017
Item No - 175 Name - Extension Ladder Type - Specific Equipment Description - Extension Ladder	Dept Name - Odisha Fire Service Addr - Gania Fire Station, Gania Contact - Asst. Station Officer, Gania FS Addr - At- Bijayanagar, Po- Belapada, Dist- Nayagarh Tel.No - 06753-226101,, Mobile - 8093690847 Fax - Email-	Nos/Quantity Available - 1Nos Item Location - Gania Fire Station, Gania Available Time - January to December Source - Govt Operator Available- yes Transport - road,,,, Prior expr in emergency- NA and Prior training expr- NA Last updated on 6/7/2017
Item No - 175 Name - Extension Ladder Type - Specific Equipment Description - Extension Ladder	Dept Name - Odisha Fire Service Addr - Nayagarh Fire Station Contact - Asst. Fire Officer, Nayagarh Fire Station, Nayagarh Addr - At/Po/Dist- Nayagarh Tel.No - 06753-252101,, Mobile - 7735088402 Fax - Email-	Nos/Quantity Available - 2Nos Item Location - Nayagarh Fire Station, Nayagarh Available Time - January to December Source - Govt Operator Available- yes Transport - road,,,, Prior expr in emergency- NA and Prior training expr- NA Last updated on 6/7/2017
Item No - 176 Name - ABC Type Type - Specific Equipment Description - ABC Type	Dept Name - Odisha Fire Service Addr - Nayagarh Fire Station Contact - Asst. Fire Officer, Nayagarh Fire Station, Nayagarh Addr - At/Po/Dist- Nayagarh Tel.No - 06753-252101,, Mobile - 7735088402 Fax - Email-	Nos/Quantity Available - 2Nos Item Location - Nayagarh Fire Station, Nayagarh Available Time - January to December Source - Govt Operator Available- yes Transport - road,,,, Prior expr in emergency- NA and Prior training expr- NA Last updated on 6/7/2017
Item No - 177 Name - CO2 Type Type - Specific Equipment Description - CO2 Type	Dept Name - Odisha Fire Service Addr - Daspalla Fire Station, Daspalla Contact - OIC, Daspalla FS Addr - Daspalla, Dist- Nayagr Tel.No - 06757-220101,, Mobile - 9861392051 Fax - Email-	Nos/Quantity Available - 1Nos Item Location - Daspalla Fire Station, Daspalla Available Time - January to December Source - Govt Operator Available- NA Transport - ,,,NA Prior expr in emergency- NA and Prior training expr- NA Last updated on 6/7/2017

Item No - 177 Name - CO2 Type Type - Specific Equipment Description - CO2 Type	Dept Name - Odisha Fire Service Addr - Nayagarh Fire Station, Nayagarh Contact - Asst. Fire Officer, Nayagarh Fire Station, Nayagarh Addr - At/Po/Dist- Nayagarh Tel.No - 06753-252101,, Mobile - 7735088402 Fax - Email-	Nos/Quantity Available - 2Nos Item Location - Nayagarh Fire Station, Nayagarh Available Time - January to December Source - Govt Operator Available- yes Transport - road,,,, Prior expr in emergency- NA and Prior training expr- NA Last updated on 6/7/2017
Item No - 177 Name - CO2 Type Type - Specific Equipment Description - CO2 Type	Dept Name - Odisha Fire Service Addr - Gania Fire Station, Gania Contact - Asst. Station Officer, Gania FS Addr - At- Bijayanagar, Po- Belapada, Dist- Nayagarh Tel.No - 06753-226101,, Mobile - 8093690847 Fax - Email-	Nos/Quantity Available - 1Nos Item Location - Gania Fire Station, Gania Available Time - January to December Source - Govt Operator Available- yes Transport - road,,,, Prior expr in emergency- NA and Prior training expr- NA Last updated on 6/7/2017
Item No - 177 Name - CO2 Type Type - Specific Equipment Description - CO2 Type	Dept Name - Odisha Fire Service Addr - Bhapur Fire Station, Bhapur Contact - Asst. Station Officer, Bhapur FS Addr - At/ Po- Bhapur, Dist- Nayagarh Tel.No - 06757-238101,, Mobile - 9438720153 Fax - Email-	Nos/Quantity Available - 3Nos Item Location - Bhapur Fire Station, Bhapur Available Time - January to December Source - Govt Operator Available- yes Transport - road,,,, Prior expr in emergency- NA and Prior training expr- NA Last updated on 6/7/2017
Item No - 178 Name - Foam Type Type - Specific Equipment Description - Foam Type	Dept Name - Odisha Fire Service Addr - Bhapur Fire Station, Bhapur Contact - Asst. Station Officer, Bhapur FS Addr - At/ Po- Bhapur, Dist- Nayagarh Tel.No - 06757-238101,, Mobile - 9438720153 Fax - Email-	Nos/Quantity Available - 2Nos Item Location - Bhapur Fire Station, Bhapur Available Time - January to December Source - Govt Operator Available- yes Transport - road,,,, Prior expr in emergency- NA and Prior training expr- NA Last updated on 6/7/2017
Item No - 178 Name - Foam Type Type - Specific Equipment Description - Foam Type	Dept Name - Odisha Fire Service Addr - Nayagarh Fire Station, Nayagarh Contact - Asst. Fire Officer, Nayagarh Fire Station, Nayagarh Addr - At/Po/Dist- Nayagarh Tel.No - 06753-252101,, Mobile - 7735088402 Fax - Email-	Nos/Quantity Available - 2Nos Item Location - Nayagarh Fire Station, Nayagarh Available Time - January to December Source - Govt Operator Available- yes Transport - road,,,, Prior expr in emergency- NA and Prior training expr- NA Last updated on 6/7/2017
Item No - 178 Name - Foam Type Type - Specific Equipment Description - Foam type	Dept Name - Nayagarh fire station Addr - Nayagarh Fire Station Contact - Asst. fire Officer Addr - Asst. fire officer Tel.No - 252101,, Mobile - Fax - Email-	Nos/Quantity Available - 2Nos Item Location - Nayagarh Available Time - January to December Source - Govt Operator Available- yes Transport - road,,,, Prior expr in emergency- NA and Prior training expr- NA Last updated on 6/7/2017
Item No - 179 Name - DCP Type Type - Specific Equipment Description - DCP Type	Dept Name - Odisha Fire Service Addr - Daspalla Fire Station, Daspalla Contact - OIC, Daspalla FS Addr - Daspalla, Dist- Nayagrh Tel.No - 06757-220101,, Mobile - 9861392051 Fax - Email-	Nos/Quantity Available - 1Nos Item Location - Daspalla Fire Station, Daspalla Available Time - January to December Source - Govt Operator Available- NA Transport - ,,,,NA Prior expr in emergency- NA and Prior training expr- NA Last updated on 6/7/2017

Item No - 179 Name - DCP Type Type - Specific Equipment Description - DCP Type	Dept Name - Odisha Fire Service Addr - Nayagarh Fire Station, Nayagarh Contact - Asst. Fire Officer, Nayagarh Fire Station, Nayagarh Addr - At/Po/Dist- Nayagarh Tel.No - 06753-252101,, Mobile - 7735088402 Fax - Email-	Nos/Quantity Available - 2Nos Item Location - Nayagarh Fire Station, Nayagarh Available Time - January to December Source - Govt Operator Available- yes Transport - road,,,, Prior expr in emergency- NA and Prior training expr- NA Last updated on 6/7/2017
Item No - 179 Name - DCP Type Type - Specific Equipment Description - DCP Type	Dept Name - Odisha Fire Service Addr - Bhapur Fire Station, Bhapur Contact - Asst. Station Officer, Bhapur FS Addr - At/ Po- Bhapur, Dist- Nayagarh Tel.No - 06757-238101,, Mobile - 9438720153 Fax - Email-	Nos/Quantity Available - 2Nos Item Location - Bhapur Fire Station, Bhapur Available Time - January to December Source - Govt Operator Available- yes Transport - road,,,, Prior expr in emergency- NA and Prior training expr- NA Last updated on 6/7/2017
Item No - 181 Name - Fire Tender Type - Specific Equipment Description - Fire Tender	Dept Name - Odisha Fire Service Addr - Bhapur Fire Station, Bhapur Contact - Asst. Station Officer, Bhapur FS Addr - At/ Po- Bhapur, Dist- Nayagarh Tel.No - 06757-238101,, Mobile - 9438720153 Fax - Email-	Nos/Quantity Available - 1Nos Item Location - Bhapur Fire Station, Bhapur Available Time - January to December Source - Govt Operator Available- yes Transport - road,,,, Prior expr in emergency- NA and Prior training expr- NA Last updated on 6/7/2017
Item No - 181 Name - Fire Tender Type - Specific Equipment Description - Fire Tender	Dept Name - Odisha Fire Service Addr - Nayagarh Fire Station, Nayagarh Contact - Asst. Fire Officer, Nayagarh Fire Station, Nayagarh Addr - At/Po/Dist- Nayagarh Tel.No - 06753-252101,, Mobile - 7735088402 Fax - Email-	Nos/Quantity Available - 2Nos Item Location - Nayagarh Fire Station, Nayagarh Available Time - January to December Source - Govt Operator Available- yes Transport - road,,,, Prior expr in emergency- NA and Prior training expr- NA Last updated on 6/7/2017
Item No - 181 Name - Fire Tender Type - Specific Equipment Description - Fire Tender M.F.E-1,T.T- 2,T.P-2	Dept Name - Nayagarh fire station Addr - Nayagarh Fire Station Contact - Asst. fire Officer Addr - Asst. Fire Officer, Nayagarh Tel.No - 252101,, Mobile - Fax - Email-	Nos/Quantity Available - 5Nos Item Location - Nayagarh Available Time - January to December Source - Govt Operator Available- yes Transport - road,,,, Prior expr in emergency- NA and Prior training expr- NA Last updated on 6/7/2017
Item No - 182 Name - Foam Tender Type - Specific Equipment Description - Foam Tender	Dept Name - Odisha Fire Service Addr - Nayagarh Fire Station, Nayagarh Contact - Asst. Fire Officer, Nayagarh Fire Station, Nayagarh Addr - At/Po/Dist- Nayagarh Tel.No - 06753-252101,, Mobile - 7735088402 Fax - Email-	Nos/Quantity Available - 1Nos Item Location - Nayagarh Fire Station, Nayagarh Available Time - January to December Source - Govt Operator Available- yes Transport - road,,,, Prior expr in emergency- NA and Prior training expr- NA Last updated on 6/7/2017
Item No - 182 Name - Foam Tender Type - Specific Equipment Description - Foam Tender	Dept Name - Odisha Fire Service Addr - Gania Fire Station, Gania Contact - Asst. Station Officer, Gania FS Addr - At- Bijayanagar, Po- Belapada, Dist- Nayagarh Tel.No - 06753-226101,, Mobile - 8093690847 Fax - Email-	Nos/Quantity Available - 1Nos Item Location - Gania Fire Station, Gania Available Time - January to December Source - Govt Operator Available- yes Transport - road,,,, Prior expr in emergency- NA and Prior training expr- NA Last updated on 6/7/2017

Item No - 183 Name - Rescue Tender Type - Specific Equipment Description - Rescue Tender	Dept Name - Odisha Fire Service Addr - Nayagarh Fire Station, Nayagarh Contact - Asst. Fire Officer, Nayagarh Fire Station, Nayagarh Addr - At/Po/Dist- Nayagarh Tel.No - 06753-252101,, Mobile - 7735088402 Fax - Email-	Nos/Quantity Available - 1Nos Item Location - Nayagarh Fire Station, Nayagarh Available Time - January to December Source - Govt Operator Available- yes Transport - road,,,, Prior expr in emergency- NA and Prior training expr- NA Last updated on 6/7/2017
Item No - 190 Name - Fire Fighting Foam Type - Critical Supplies Description - Fire Fighting Foam	Dept Name - Odisha Fire Service Addr - Nayagarh Fire Station, Nayagarh Contact - Asst. Fire Officer, Nayagarh Fire Station, Nayagarh Addr - At/Po/Dist- Nayagarh Tel.No - 06753-252101,, Mobile - 7735088402 Fax - Email-	Nos/Quantity Available - 1Nos Item Location - Nayagarh Fire Station, Nayagarh Available Time - January to December Source - Govt Operator Available- NA Transport - road,,,, Prior expr in emergency- NA and Prior training expr- NA Last updated on 6/7/2017
Item No - 190 Name - Fire Fighting Foam Type - Critical Supplies Description - Fire Fighting Foam	Dept Name - Odisha Fire Service Addr - Daspalla Fire Station, Daspalla Contact - OIC, Daspalla FS Addr - Daspalla, Dist- Nayagr Tel.No - 06757-220101,, Mobile - 9861392051 Fax - Email-	Nos/Quantity Available - 100Liter Item Location - Daspalla Fire Station, Daspalla Available Time - January to December Source - Govt Operator Available- NA Transport - road,,,, Prior expr in emergency- NA and Prior training expr- NA Last updated on 6/7/2017
Item No - 190 Name - Fire Fighting Foam Type - Critical Supplies Description - Fire Fighting Foam	Dept Name - Odisha Fire Service Addr - Bhapur Fire Station, Bhapur Contact - Asst. Station Officer, Bhapur FS Addr - At/ Po- Bhapur, Dist- Nayagarh Tel.No - 06757-238101,, Mobile - 9438720153 Fax - Email-	Nos/Quantity Available - 80Liter Item Location - Bhapur Fire Station, Bhapur Available Time - January to December Source - Govt Operator Available- NA Transport - road,,,, Prior expr in emergency- NA and Prior training expr- NA Last updated on 6/7/2017
Item No - 191 Name - Dry Chemical Powder Type - Critical Supplies Description - Dry chemical powder	Dept Name - Nayagarh fire station Addr - Nayagarh Fire Station, Nayagarh Contact - Asst. fire Officer Addr - Asst. fire officer Tel.No - 252101,, Mobile - Fax - Email-	Nos/Quantity Available - 2Box Item Location - Nayagarh Available Time - January to December Source - Govt Operator Available- NA Transport - road,,,, Prior expr in emergency- NA and Prior training expr- NA Last updated on 6/7/2017
Item No - 191 Name - Dry Chemical Powder Type - Critical Supplies Description - Dry Chemical Powder	Dept Name - Odisha Fire Service Addr - Nayagarh Fire Station, Nayagarh Contact - Asst. Fire Officer, Nayagarh Fire Station, Nayagarh Addr - At/Po/Dist- Nayagarh Tel.No - 06753-252101,, Mobile - 7735088402 Fax - Email-	Nos/Quantity Available - 1Nos Item Location - Nayagarh Fire Station, Nayagarh Available Time - January to December Source - Govt Operator Available- NA Transport - road,,,, Prior expr in emergency- NA and Prior training expr- NA Last updated on 6/7/2017
Item No - 201 Name - Stretcher normal Type - Specific Equipment Description - Stretcher normal	Dept Name - Health & Falimy Welfare Department Addr - CDMO, Nayagarh Contact - cdm Addr - CDMO, Nayagarh Tel.No - 06753-252189,06753- 253587, Fax - 06753-252189	Nos/Quantity Available - 12Nos Item Location - Nayagarh D.H.H. Available Time - January to December Source - Govt Operator Available- yes Transport - road,,,, Prior expr in emergency- NA and Prior training expr- NA Last updated on 6/7/2017

Item No - 201 Name - Stretcher normal Type - Specific Equipment Description - Stretcher normal	Dept Name - Odisha Fire Service Addr - Daspalla Fire Station, Daspalla Contact - OIC, Daspalla FS Addr - Daspalla, Dist- Nayagr Tel.No - 06757-220101,, Mobile - 9861392051 Fax - Email-	Nos/Quantity Available - 1Nos Item Location - Daspalla Fire Station, Daspalla Available Time - January to December Source - Govt Operator Available- NA Transport - road,,,, Prior expr in emergency- NA and Prior training expr- NA Last updated on 6/7/2017
Item No - 201 Name - Stretcher normal Type - Specific Equipment Description - Stretcher normal	Dept Name - Odisha Fire Service Addr - Nayagarh Fire Station, Nayagarh Contact - Asst. Fire Officer, Nayagarh Fire Station, Nayagar Addr - At/Po/Dist- Nayagarh Tel.No - 06753-252101,, Mobile - 7735088402 Fax - Email-	Nos/Quantity Available - 1Nos Item Location - Nayagarh Fire Station, Nayagarh Available Time - January to December Source - Govt Operator Available- yes Transport - road,,,, Prior expr in emergency- NA and Prior training expr- NA Last updated on 6/7/2017
Item No - 201 Name - Stretcher normal Type - Specific Equipment Description - Stretcher normal	Dept Name - Odisha Fire Service Addr - Bhapur Fire Station, Bhapur Contact - Asst. Station Officer, Bhapur FS Addr - At/ Po- Bhapur, Dist- Nayagarh Tel.No - 06757-238101,, Mobile - 9438720153 Fax - Email-	Nos/Quantity Available - 1Nos Item Location - Bhapur Fire Station, Bhapur Available Time - January to December Source - Govt Operator Available- yes Transport - road,,,, Prior expr in emergency- NA and Prior training expr- NA Last updated on 6/7/2017
Item No - 204 Name - Incubators for children Type - Specific Equipment Description - Incubator for Children	Dept Name - Health & Falimy Welfare Department Addr - CDMO, Nayagarh Contact - cdm Addr - CDMO, Nayagarh Tel.No - 06753-252189,06753- 253587, Mobile - Fax - 06753252189	Nos/Quantity Available - 10Nos Item Location - D.H.H. nAYAGARH &PHCs Available Time - January to December Source - Govt Operator Available- yes Transport - road,,,, Prior expr in emergency- NA and Prior training expr-NA Last updated on 6/7/2017
Item No - 205 Name - First aid kits Type - Specific Equipment Description - First aid kits	Dept Name - Health & Falimy Welfare Department Addr - CDMO, Nayagarh Contact - cdm Addr - CDMO, Nayagarh Tel.No - 06753-252189,06753- 253587, Mobile - Fax - 06753252189 Email-	Nos/Quantity Available - 18Nos Item Location - NAYAGARH DHH & PHCs Available Time - January to December Source - Govt Operator Available- yes Transport - road,,,, Prior expr in emergency- NA and Prior training expr- NA Last updated on 6/7/2017
Item No - 208 Name - Portable oxygen cylinders Type - Specific Equipment Description - Portable oxygen cylinder	Dept Name - Health & Falimy Welfare Department Addr - CDMO, Nayagarh Contact - cdm Addr - CDMO, Nayagarh Tel.No - 06753-252189,06753- 253587, Mobile - Fax - 06753252189 Email-	Nos/Quantity Available - 80Nos Item Location - Nayagarh DHH Available Time - July to June Source - Govt Operator Available- yes Transport - road,,,, Prior expr in emergency- NA and Prior training expr- NA Last updated on 6/7/2017
Item No - 213 Name - Portable suction unit Type - Specific Equipment Description - portable suction unit	Dept Name - Health & Falimy Welfare Department Addr - CDMO, Nayagarh Contact - cdm Addr - CDMO, Nayagarh Tel.No - 06753-252189,06753- 253587, Mobile - Fax - 06753252189 Email-	Nos/Quantity Available - 20Nos Item Location - All P.H.C.s Available Time - January to December Source - Govt Operator Available- yes Transport - road,,,, Prior expr in emergency- NA and Prior training expr- NA Last updated on 6/7/2017

Item No - 220 Name - Mobile medical van Type - Specific Equipment Description - Mobile Veterinary Unit	Dept Name - F & ARD Department Addr - Chief District Veterinary Officer, Nayagarh Contact - CDVO, Nayagarh Addr - Nayagarh Tel.No - 06753-252325,, Mobile - 9437200631 Fax - Email- cdvonayagarh@gmail.com	Nos/Quantity Available - 8Nos Item Location - One Nos. in each Blcok Available Time - January to December Source - Govt Operator Available- yes Transport - road,,,, Prior expr in emergency- NA and Prior training expr- NA Last updated on 6/7/2017
Item No - 220 Name - Mobile medical van Type - Specific Equipment Description - Mobile Medical Van	Dept Name - Health & Falimy Welfare Department Addr - CDMO, Nayagarh Contact - CDMO, Nayagarh Addr - CDMO, Nayagarh Tel.No - 06753-25189,, Mobile - 9439991499 Fax - Email- cdmonayagarh@gmail.com	Nos/Quantity Available - 8Nos Item Location - One Nos. in each Blcok Available Time - January to December Source - Govt Operator Available- yes Transport - road,,,, Prior expr in emergency- NA and Prior training expr- NA Last updated on 6/7/2017
Item No - 221 Name - Water filter Type - Specific Equipment Description - Water filter	Dept Name - Water Resources Addr - Executive Engineer, Irrigation Divn, Nayagarh Contact - Executive Engineer Addr - Tel.No - 06753-252254,, Mobile - 9437091192 Fax - Email- eenidivn@gmail.com	Nos/Quantity Available - 1Nos Item Location - Nayagarh Available Time - January to December Source - Govt Operator Available- NA Transport - road,,,, Prior expr in emergency- NA and Prior training expr- NA Data entered on 6/7/2017
Item No - 222 Name - Water tank Type - Specific Equipment Description - Water tank 100 Liter	Dept Name - Water Resources Addr - RWSS, Division, Nayagarh Contact - Executive Engineer, RWSS, Divn, Nayagarh Addr - O/o- EE, RWSS, Nayagarh Tel.No - 06753-252569,, Mobile - 9438420150 Fax - Email-	Nos/Quantity Available - 16Nos Item Location - O/o- EE, RWSS, Nayagarh Available Time - January to December Source - Govt Operator Available- NA Transport - road,,,, Prior expr in emergency- NA and Prior training expr- NA Last updated on 6/7/2017
Item No - 224 Name - Bronchodilators Type - Critical Supplies Description - (Tab. Theo + Eto / Inj. Theo + Eto. / Sablutamol Inhalor)	Dept Name - Health & Falimy Welfare Department Addr - CDMO, Nayagarh Contact - CDMO, Nayagarh Addr - CDMO, Nayagarh Tel.No - 06753-25189,, Mobile - 9439991499 Fax - Email- cdmonayagarh@gmail.com	Nos/Quantity Available - 36460Nos Item Location - CDH & DHH, Nayagarh Available Time - May to June Source - Govt Operator Available- NA Transport - ,,,,NA Prior expr in emergency- NA and Prior training expr- NA Last updated on 6/7/2017
Item No - 225 Name - Vaccines Type - Critical Supplies Description - Injection TT	Dept Name - Health & Falimy Welfare Department Addr - CDMO, Nayagarh Contact - CDMO, Nayagarh Addr - CDMO, Nayagarh Tel.No - 06753-25189,, Mobile - 9439991499 Fax - Email- cdmonayagarh@gmail.com	Nos/Quantity Available - 3120Nos Item Location - CDH, Nayagarh Available Time - May to June Source - Govt Operator Available- NA Transport - ,,,,NA Prior expr in emergency- NA and Prior training expr- NA Last updated on 6/7/2017
Item No - 226 Name - Anti snake venom Type - Critical Supplies Description - Anti snake venom	Dept Name - Health & Falimy Welfare Department Addr - CDMO, Nayagarh Contact - C.D.M.O. Nayagarh Addr - CDMO, Nayagarh Tel.No - 252189,, Mobile - Fax - 06753252189 Email-	Nos/Quantity Available - 310Nos Item Location - Nayagarh Available Time - January to December Source - Govt Operator Available- NA Transport - road,,,, Prior expr in emergency- NA and Prior training expr- NA Last updated on 6/7/2017
Item No - 226 Name - Anti snake venom Type - Critical Supplies Description - Anti Snake Venom	Dept Name - Health & Falimy Welfare Department Addr - CDMO, Nayagarh Contact - CDMO, Nayagarh Addr - CDMO, Nayagarh Tel.No - 06753-25189,, Mobile - 9439991499 Fax -	Nos/Quantity Available - 130Vials Item Location - CDH & DHH, Nayagarh Available Time - May to June Source - Govt Operator Available- NA Transport - ,,,,NA Prior expr in emergency- NA and Prior training expr- NA Last updated on 6/7/2017



	Email- cdmonayagarh@gmail.com	
Item No - 228 Name - Halogen tablets Type - Critical Supplies Description - Halogen Tablets	Dept Name - Health & Falimy Welfare Department Addr - CDMO, Nayagarh Contact - C.D.M.O. Nayagarh Addr - CDMO, Nayagarh Tel.No - 252189,, Mobile - Fax - 06753252189 Email-	Nos/Quantity Available - 40000Nos Item Location - Nayagarh Available Time - January to December Source - Govt Operator Available- NA Transport - road,,, Prior expr in emergency- NA and Prior training expr- NA Last updated on 6/7/2017
Item No - 228 Name - Halogen tablets Type - Critical Supplies Description - Tab. Halazone 4mg.	Dept Name - Health & Falimy Welfare Department Addr - CDMO, Nayagarh Contact - CDMO, Nayagarh Addr - CDMO, Nayagarh Tel.No - 06753-25189,, Mobile - 9439991499 Fax - Email- cdmonayagarh@gmail.com	Nos/Quantity Available - 211000Tablets Item Location - CDH, Nayagarh Available Time - May to June Source - Govt Operator Available- NA Transport - ,,,NA Prior expr in emergency- NA and Prior training expr- NA Last updated on 6/7/2017
Item No - 229 Name - General physician Type - Human Resource Description - General physician	Dept Name - Health & Falimy Welfare Department Addr - CDMO, Nayagarh Contact - CDMO, Nayagarh Addr - CDMO, Nayagarh Tel.No - 06753-25189,, Mobile - 9439991499 Fax - Email- cdmonayagarh@gmail.com	Nos/Quantity Available - 7Persons Item Location - NA Available Time - January to December Source - Govt Operator Available- NA Transport - ,,,NA Prior expr in emergency- no and Prior training expr- no Last updated on 6/7/2017
Item No - 231 Name - Surgeon Type - Human Resource Description - Surgeon	Dept Name - Health & Falimy Welfare Department Addr - CDMO, Nayagarh Contact - CDMO, Nayagarh Addr - CDMO, Nayagarh Tel.No - 06753-25189,, Mobile - 9439991499 Fax - Email- cdmonayagarh@gmail.com	Nos/Quantity Available - 2Persons Item Location - NA Available Time - January to December Source - Govt Operator Available- NA Transport - ,,,NA Prior expr in emergency- no and Prior training expr- no Last updated on 6/7/2017
Item No - 231 Name - Surgeon Type - Human Resource Description - Surgeon	Dept Name - Health & Falimy Welfare Department Addr - CDMO, Nayagarh Contact - C.D.M.O. Nayagarh Addr - CDMO, Nayagarh Tel.No - 252189,, Mobile - Fax - 06753252189 Email-	Nos/Quantity Available - 61Nos Item Location - NA Available Time - July to January Source - Govt Operator Available- NA Transport - ,,,NA Prior expr in emergency- yes and Prior training expr- yes Last updated on 6/7/2017
Item No - 232 Name - Anesthetist Type - Human Resource Description - Anesthetist	Dept Name - Health & Falimy Welfare Department Addr - CDMO, Nayagarh Contact - C.D.M.O. Nayagarh Addr - CDMO, Nayagarh Tel.No - 252189,, Mobile - Fax - 06753252189 Email-	Nos/Quantity Available - 1Nos Item Location - NA Available Time - January to December Source - Govt Operator Available- NA Transport - ,,,NA Prior expr in emergency- yes and Prior training expr- yes Last updated on 6/7/2017

Item No - 232 Name - Anesthetist Type - Human Resource Description - Anesthetist	Dept Name - Health & Falimy Welfare Department Addr - CDMO, Nayagarh Contact - CDMO, Nayagarh Addr - CDMO, Nayagarh Tel.No - 06753-25189,, Mobile - 9439991499 Fax - Email- cdmonayagarh@gmail.com	Nos/Quantity Available - 1Persons Item Location - NA Available Time - January to December Source - Govt Operator Available- NA Transport - ,,,,NA Prior expr in emergency- no and Prior training expr- no Last updated on 6/7/2017
Item No - 233 Name - Gynecologist Type - Human Resource Description - Gynecologist	Dept Name - Health & Falimy Welfare Department Addr - CDMO, Nayagarh Contact - CDMO, Nayagarh Addr - CDMO, Nayagarh Tel.No - 06753-25189,, Mobile - 9439991499 Fax - Email- cdmonayagarh@gmail.com	Nos/Quantity Available - 2Persons Item Location - NA Available Time - January to December Source - Govt Operator Available- NA Transport - ,,,,NA Prior expr in emergency- no and Prior training expr- no Last updated on 6/7/2017
Item No - 233 Name - Gynecologist Type - Human Resource Description - Gynecologist	Dept Name - Health & Falimy Welfare Department Addr - CDMO, Nayagarh Contact - C.D.M.O. Nayagarh Addr - CDMO, Nayagarh Tel.No - 252189,, Mobile - Fax - 06753252189 Email-	Nos/Quantity Available - 9Nos Item Location - NA Available Time - January to December Source - Govt Operator Available- NA Transport - ,,,,NA Prior expr in emergency- yes and Prior training expr- yes Last updated on 6/7/2017
Item No - 235 Name - Paramedics Type - Human Resource Description - Paramedics	Dept Name - Health & Falimy Welfare Department Addr - CDMO, Nayagarh Contact - C.D.M.O. Nayagarh Addr - CDMO, Nayagarh Tel.No - 252189,, Mobile - Fax - 06753252189 Email-	Nos/Quantity Available - 52Nos Item Location - NA Available Time - January to December Source - Govt Operator Available- NA Transport - ,,,,NA Prior expr in emergency- yes and Prior training expr- yes Last updated on 6/7/2017
Item No - 235 Name - Paramedics Type - Human Resource Description - Paramedics	Dept Name - Health & Falimy Welfare Department Addr - CDMO, Nayagarh Contact - CDMO, Nayagarh Addr - CDMO, Nayagarh Tel.No - 06753-25189,, Mobile - 9439991499 Fax - Email- cdmonayagarh@gmail.com	Nos/Quantity Available - 27Persons Item Location - NA Available Time - January to December Source - Govt Operator Available- NA Transport - ,,,,NA Prior expr in emergency- no and Prior training expr- no Last updated on 6/7/2017
Item No - 236 Name - Lab technicians Type - Human Resource Description - Lab technicians	Dept Name - Health & Falimy Welfare Department Addr - CDMO, Nayagarh Contact - CDMO, Nayagarh Addr - CDMO, Nayagarh Tel.No - 06753-25189,, Mobile - 9439991499 Fax - Email- cdmonayagarh@gmail.com	Nos/Quantity Available - 03Persons Item Location - NA Available Time - January to December Source - Govt Operator Available- NA Transport - ,,,,NA Prior expr in emergency- no and Prior training expr- no Last updated on 6/7/2017
Item No - 236 Name - Lab technicians Type - Human Resource Description - Lab technicians	Dept Name - Water Resources Addr - RWSS, Division, Nayagarh Contact - Executive Engineer, RWSS, Divn, Nayagarh Addr - EE, RWSS, Nayagarh Tel.No - 06753-252569,, Mobile - 9438420150 Fax - Email-	Nos/Quantity Available - 4Persons Item Location - NA Available Time - January to December Source - Govt Operator Available- NA Transport - ,,,,NA Prior expr in emergency- yes and Prior training expr- yes Last updated on 6/7/2017
Item No - 236 Name - Lab technicians Type - Human Resource Description - Lab technicians	Dept Name - Health & Falimy Welfare Department Addr - CDMO, Nayagarh Contact - C.D.M.O. Nayagarh Addr - CDMO, Nayagarh Tel.No - 252189,, Mobile - Fax - 06753252189	Nos/Quantity Available - 15Nos Item Location - NA Available Time - January to December Source - Govt Operator Available- NA Transport - ,,,,NA Prior expr in emergency- yes and Prior training expr- yes Last updated on 6/7/2017



	Email-	
Item No - 246 Name - Tarpaulin Type - Specific Equipment Description - Tarpaulin	Dept Name - Odisha Fire Service Addr - Nayagarh Fire Station, Nayagarh Contact - Asst. Fire Officer, Nayagarh Fire Station, Nayagarh Addr - At/Po/Dist- Nayagarh Tel.No - 06753-252101,, Mobile - 7735088402 Fax - Email-	Nos/Quantity Available - 1Nos Item Location - Nayagarh Fire Station, Nayagarh Available Time - January to December Source - Govt Operator Available- yes Transport - road,,,, Prior expr in emergency- NA and Prior training expr- NA Last updated on 6/7/2017
Item No - 246 Name - Tarpaulin Type - Specific Equipment Description - Tarpaulin	Dept Name - Odisha Fire Service Addr - Daspalla Fire Station Contact - OIC, Daspalla FS Addr - Daspalla, Dist- Nayagarh Tel.No - 06757-220101,, Mobile - 9861392051 Fax - Email-	Nos/Quantity Available - 1Nos Item Location - Daspalla Fire Station, Daspalla Available Time - January to December Source - Govt Operator Available- NA Transport - road,,,, Prior expr in emergency- NA and Prior training expr- NA Last updated on 6/7/2017
Item No - 246 Name - Tarpaulin Type - Specific Equipment Description - Tarpaulin	Dept Name - Odisha Fire Service Addr - Gania Fire Station, Gania Contact - Asst. Station Officer, Gania FS Addr - At- Bijayanagar, Po- Belapada, Dist- Nayagarh Tel.No - 06753-226101,, Mobile - 8093690847 Fax - Email-	Nos/Quantity Available - 2Nos Item Location - Gania Fire Station, Gania Available Time - January to December Source - Govt Operator Available- yes Transport - road,,,, Prior expr in emergency- NA and Prior training expr- NA Last updated on 6/7/2017
Item No - 246 Name - Tarpaulin Type - Specific Equipment Description - Tarpaulin	Dept Name - Odisha Fire Service Addr - Bhapur Fire Station Contact - Asst. Station Officer, Bhapur FS Addr - At/ Po- Bhapur, Dist- Nayagarh Tel.No - 06757-238101,, Mobile - 9438720153 Fax - Email-	Nos/Quantity Available - 2Nos Item Location - Bhapur fire Station, Bhapur Available Time - January to December Source - Govt Operator Available- yes Transport - road,,,, Prior expr in emergency- NA and Prior training expr- NA Last updated on 6/7/2017
Item No - 248 Name - Polythene Sheet Type - Specific Equipment Description - Polythene Sheet	Dept Name - Revenue & Disaster Management Department Addr - Tahasildar, nayagarh Contact - Tahasildar Addr - Tel.No - 06753-252254,, Mobile - 9437639901 Fax - Email- tah.nayagarh-od@nic.in	Nos/Quantity Available - 85Nos Item Location - Nayagarh Available Time - January to December Source - Govt Operator Available- NA Transport - road,,,, Prior expr in emergency- NA and Prior training expr- NA Data entered on 6/7/2017
Item No - 248 Name - Polythene Sheet Type - Specific Equipment Description - received from SRC, Odisha	Dept Name - District Emergency Operation Centre, Nayagarh Addr - Collectorate, Nayagarh Contact - Dist. Emergency Officer Addr - DEOC, Nayagarh Tel.No - 06753-252978,06753- 252977, Mobile - 8895569090 Fax - Email- deocnayagarh@gmail.com	Nos/Quantity Available - 1831Bags Item Location - DEOC Godown, Nawaghanpur, Nayagarh Available Time - January to December Source - Govt Operator Available- NA Transport - road,,,, Prior expr in emergency- NA and Prior training expr- NA Last updated on 6/7/2017

Item No - 248 Name - Polythene Sheet Type - Specific Equipment Description - Polythene Sheet	Dept Name - Revenue & Disaster Management Department Addr - Tahasildar, Gania Contact - Tahasildar Addr - Tel.No - 06757-226075,, Mobile - 9437283864 Fax - Email-	Nos/Quantity Available - 280Nos Item Location - Gania Available Time - January to December Source - Govt Operator Available- NA Transport - road,,,, Prior expr in emergency- NA and Prior training expr- NA Data entered on 6/8/2017
Item No - 248 Name - Polythene Sheet Type - Specific Equipment Description - Polythene Sheet	Dept Name - Revenue & Disaster Management Department Addr - O/o-Tahasildar,Daspalla Contact - Tahasildar Addr - Tel.No - 06757-220022,, Mobile - 9937636910 Fax - Email-	Nos/Quantity Available - 25Nos Item Location - Daspalla Available Time - January to December Source - Govt Operator Available- NA Transport - road,,,, Prior expr in emergency- NA and Prior training expr- NA Data entered on 6/8/2017
Item No - 248 Name - Polythene Sheet Type - Specific Equipment Description - Polythene Sheet	Dept Name - Revenue & Disaster Management Department Addr - O/o- Tahasildar, Nuagaon Contact - Tahasildar Addr - Tel.No - 06753-263123,, Mobile - 9437365136 Fax - Email-	Nos/Quantity Available - 91Nos Item Location - Tahasil Godown, Nuagaon Available Time - January to December Source - Govt Operator Available- NA Transport - road,,,, Prior expr in emergency- NA and Prior training expr- NA Data entered on 6/8/2017
Item No - 248 Name - Polythene Sheet Type - Specific Equipment Description - Polythene Sheet	Dept Name - Revenue & Disaster Management Department Addr - O/o- Tahasildar, Odagaon Contact - Tahasildar Addr - Tel.No - 06753-260050,, Mobile - 9437092240 Fax - Email-	Nos/Quantity Available - 70Nos Item Location - Tahasil Office, Odagaon Available Time - January to December Source - Govt Operator Available- NA Transport - road,,,, Prior expr in emergency- NA and Prior training expr- NA Data entered on 6/8/2017
Item No - 248 Name - Polythene Sheet Type - Specific Equipment Description - Polythene Sheet	Dept Name - Revenue & Disaster Management Department Addr - O/o-Tahasildar, Bhapur Contact - Tahasildar Addr - Tel.No - 06757-238122,, Mobile - 9437977416 Fax - Email-	Nos/Quantity Available - 285Nos Item Location - Bhapur Available Time - January to December Source - Govt Operator Available- NA Transport - road,,,, Prior expr in emergency- NA and Prior training expr- NA Data entered on 6/8/2017
Item No - 248 Name - Polythene Sheet Type - Specific Equipment Description - Polythene Sheet	Dept Name - Revenue & Disaster Management Department Addr - O/o- Tahasildar, Khandapada Contact - Tahasildar Addr - Tel.No - 06757-230022,, Mobile - 9437313919 Fax - Email-	Nos/Quantity Available - 130Nos Item Location - Tahasil Godown, Khandapada Available Time - January to December Source - Govt Operator Available- NA Transport - road,,,, Prior expr in emergency- NA and Prior training expr- NA Data entered on 6/8/2017
Item No - 248 Name - Polythene Sheet Type - Specific Equipment Description - Polythene Sheet	Dept Name - Revenue & Disaster Management Department Addr - O/o- Tahasildar, Ranpur Contact - Tahasildar Addr - Tel.No - 06755-236025,, Mobile - 8895893930 Fax - Email-	Nos/Quantity Available - 152Nos Item Location - Tahasil Office Godown, Ranpur Available Time - January to December Source - Govt Operator Available- NA Transport - road,,,, Prior expr in emergency- NA and Prior training expr- NA Data entered on 6/8/2017

Item No - 252 Name - 4 wheel drive vehicle Type - Specific Equipment Description - 4 wheel drive vehicle (Jeep)	Dept Name - Water Resources Addr - RWSS, Division, Nayagarh Contact - Executive Engineer, RWSS, Divn, Nayagarh Addr - EE, RWSS, Nayagarh Tel.No - 06753-252569,, Mobile - 9438420150 Fax - Email-	Nos/Quantity Available - 2Nos Item Location - O/o- EE, RWSS, Nayagarh Available Time - January to December Source - Govt Operator Available- yes Transport - road,,,, Prior expr in emergency- NA and Prior training expr- NA Last updated on 6/7/2017
Item No - 252 Name - 4 wheel drive vehicle Type - Specific Equipment Description - 4 wheel drive vehicle	Dept Name - Odisha Fire Service Addr - Gania Fire Station, Gania Contact - Asst. Station Officer, Gania FS Addr - At- Bijayanagar, Po- Belapada, Dist- Nayagarh Tel.No - 06753-226101,, Mobile - 8093690847 Fax - Email-	Nos/Quantity Available - 1Nos Item Location - Gania Fire Station, Gania Available Time - January to December Source - Govt Operator Available- yes Transport - road,,,, Prior expr in emergency- NA and Prior training expr- NA Last updated on 6/7/2017
Item No - 252 Name - 4 wheel drive vehicle Type - Specific Equipment Description - 4 wheel drive vehicle	Dept Name - Odisha Fire Service Addr - Daspalla Fire Station Contact - OIC, Daspalla FS Addr - Daspalla, Dist- Nayagr Tel.No - 06757-220101,, Mobile - 9861392051 Fax - Email-	Nos/Quantity Available - 1Nos Item Location - Daspalla Fire Station, Daspalla Available Time - January to December Source - Govt Operator Available- yes Transport - road,,,, Prior expr in emergency- NA and Prior training expr- NA Last updated on 6/7/2017
Item No - 252 Name - 4 wheel drive vehicle Type - Specific Equipment Description - 4 wheel drive vehicle	Dept Name - Odisha Fire Service Addr - Nayagarh Fire Station, Nayagarh Contact - Asst. Fire Officer, Nayagarh Fire Station, Nayagarh Addr - At/Po/Dist- Nayagarh Tel.No - 06753-252101,, Mobile - 7735088402 Fax - Email-	Nos/Quantity Available - 3Nos Item Location - Nayagarh Fire Station, Nayagarh Available Time - January to December Source - Govt Operator Available- yes Transport - road,,,, Prior expr in emergency- NA and Prior training expr- NA Last updated on 6/7/2017
Item No - 252 Name - 4 wheel drive vehicle Type - Specific Equipment Description - Transportation	Dept Name - Forest & Environment Addr - DFO, Mahanadi Wildlife, Nayagarh Contact - Divisional Forest Officer Addr - Nayagarh Tel.No - 06753-253971,06753-254015, Mobile - 9437202000 Fax - 06753-253971 Email- mahanadiwl.dfo@gmail.com	Nos/Quantity Available - 02Nos Item Location - Nayagarh Available Time - January to December Source - Govt Operator Available- yes Transport - road,,,, Prior expr in emergency- NA and Prior training expr- NA Last updated on 6/7/2017
Item No - 252 Name - 4 wheel drive vehicle Type - Specific Equipment Description - Jeep	Dept Name - Water Resources Addr - Executive Engineer, Irrigation Divn, Nayagarh Contact - Executive Engineer Addr - Tel.No - 06753-252254,, Mobile - 9437091192 Fax - Email- eenidivn@gmail.com	Nos/Quantity Available - 01Nos Item Location - Nayagarh Available Time - January to December Source - Govt Operator Available- NA Transport - road,,,, Prior expr in emergency- NA and Prior training expr- NA Data entered on 6/7/2017
Item No - 252 Name - 4 wheel drive vehicle Type - Specific Equipment Description - 4 wheel drive vehicle	Dept Name - Odisha Fire Service Addr - Bhapur Fire Station Contact - Asst. Station Officer, Bhapur FS Addr - At/ Po- Bhapur, Dist- Nayagarh Tel.No - 06757-238101,, Mobile - 9438720153 Fax - Email-	Nos/Quantity Available - 1Nos Item Location - Bhapur fire Station, Bhapur Available Time - January to December Source - Govt Operator Available- yes Transport - road,,,, Prior expr in emergency- NA and Prior training expr- NA Last updated on 6/7/2017
Item No - 252 Name - 4 wheel drive vehicle Type - Specific Equipment Description - 4 wheel drive vehicle ( Jeep)	Dept Name - MSME Department, Odisha Addr - Dist. Industries Centre, Nayagarh Contact - I.S, DIC, Nayagarh Addr - At/PO- Nayagarh, Dist- Nayagarh Tel.No - 06753- 253783,,	Nos/Quantity Available - 1Nos Item Location - O/o- DIC, Nayagarh Available Time - January to December Source - Govt Operator Available- yes Transport - road,,,, Prior expr in emergency- NA and Prior training expr- NA

	Mobile - 96858665094 Fax - Email-	Last updated on 6/7/2017
Item No - 254 Name - Truck Type - Specific Equipment Description - Truck	Dept Name - Water Resources Addr - RWSS, Division, Nayagarh Contact - Executive Engineer, RWSS, Divn, Nayagarh Addr - EE, RWSS, Nayagarh Tel.No - 06753-252569,, Mobile - 9438420150 Fax - Email-	Nos/Quantity Available - 1Nos Item Location - O/o- EE, RWSS, Nayagarh Available Time - January to December Source - Govt Operator Available- yes Transport - road,,,, Prior expr in emergency- NA and Prior training expr- NA Last updated on 6/7/2017
Item No - 261 Name - Light Ambulance Van Type - Specific Equipment Description - Light Ambulance Van	Dept Name - Health & Falimy Welfare Department Addr - CDMO, Nayagarh Contact - C.D.M.O. Nayagarh Addr - CDMO, Nayagarh Tel.No - 252189,, Mobile - Fax - 06753252189 Email-	Nos/Quantity Available - 6Nos Item Location - Nayagarh Available Time - January to December Source - Govt Operator Available- yes Transport - road,,,, Prior expr in emergency- NA and Prior training expr- NA Last updated on 6/7/2017
Item No - 265 Name - Water Tanker - Medium capacity Type - Specific Equipment Description - Water Tanker - Medium capacity ( Tractor Mounted)	Dept Name - Water Resources Addr - RWSS, Division, Nayagarh Contact - Executive Engineer, RWSS, Divn, Nayagarh Addr - EE, RWSS, Nayagarh Tel.No - 06753-252569,, Mobile - 9438420150 Fax - Email-	Nos/Quantity Available - 2Nos Item Location - O/o- EE, RWSS, Nayagarh Available Time - January to December Source - Govt Operator Available- yes Transport - road,,,, Prior expr in emergency- NA and Prior training expr- NA Last updated on 6/7/2017
Item No - 267 Name - VHF Sets Static Type - Specific Equipment Description - VHF Sets Static	Dept Name - Odisha Fire Service Addr - Daspalla Fire Station Contact - OIC, Daspalla FS Addr - Daspalla, Dist- Nayagrh Tel.No - 06757-220101,, Mobile - 9861392051 Fax - Email-	Nos/Quantity Available - 1Nos Item Location - Daspalla Fire Station, Daspalla Available Time - January to December Source - Govt Operator Available- yes Transport - road,,,, Prior expr in emergency- NA and Prior training expr- NA Last updated on 6/7/2017
Item No - 267 Name - VHF Sets Static Type - Specific Equipment Description - VHF Sets Static	Dept Name - Odisha Fire Service Addr - Nayagarh Fire Station, Nayagarh Contact - Asst. Fire Officer, Nayagarh Fire Station, Nayagarh Addr - At/Po/Dist- Nayagarh Tel.No - 06753-252101,, Mobile - 7735088402 Fax - Email-	Nos/Quantity Available - 2Nos Item Location - Nayagarh Fire Station, Nayagarh Available Time - January to December Source - Govt Operator Available- yes Transport - road,,,, Prior expr in emergency- NA and Prior training expr- NA Last updated on 6/7/2017
Item No - 267 Name - VHF Sets Static Type - Specific Equipment Description - VHF Sets Static	Dept Name - Odisha Fire Service Addr - DNayagarh fire Station, Nayagarh, Dist- Nayagarh Contact - Asst. Station Officer, Gania FS Addr - At- Bijayanagar, Po- Belapada, Dist- Nayagarh Tel.No - 06753-226101,, Mobile - 8093690847 Fax - Email-	Nos/Quantity Available - 2Sets Item Location - Gania Fire Station, Gania Available Time - January to December Source - Govt Operator Available- yes Transport - road,,,, Prior expr in emergency- NA and Prior training expr- NA Data entered on 7/14/2015

Item No - 267 Name - VHF Sets Static Type - Specific Equipment Description - VHF Sets Static	Dept Name - Odisha Fire Service Addr - Bhapur Fire Station Contact - Asst. Station Officer, Bhapur FS Addr - At/ Po- Bhapur, Dist- Nayagarh Tel.No - 06757-238101,, Mobile - 9438720153 Fax - Email-	Nos/Quantity Available - 1Nos Item Location - Bhapur fire Station, Bhapur Available Time - January to December Source - Govt Operator Available- yes Transport - road,,,, Prior expr in emergency- NA and Prior training expr- NA Last updated on 6/7/2017
Item No - 267 Name - VHF Sets Static Type - Specific Equipment Description - Communication	Dept Name - Forest & Environment Addr - DFO, Mahanadi Wildlife, Nayagarh Contact - Divisional Forest Officer Addr - Nayagarh Tel.No - 06753-253971,06753-254015, Mobile - 9437202000 Fax - 06753-253971 Email- mahanadiwl.dfo@gmail.com	Nos/Quantity Available - 21Nos Item Location - Nayagarh Available Time - January to December Source - Govt Operator Available- NA Transport - ,,,,NA Prior expr in emergency- NA and Prior training expr- NA Last updated on 6/7/2017
Item No - 268 Name - VHF Sets Mobile Type - Specific Equipment Description - Communication	Dept Name - Forest & Environment Addr - DFO, Mahanadi Wildlife, Nayagarh Contact - Divisional Forest Officer Addr - Nayagarh Tel.No - 06753-253971,06753-254015, Mobile - 9437202000 Fax - 06753-253971 Email- mahanadiwl.dfo@gmail.com	Nos/Quantity Available - 02Nos Item Location - Nayagarh Available Time - January to December Source - Govt Operator Available- NA Transport - ,,,,NA Prior expr in emergency- NA and Prior training expr- NA Last updated on 6/7/2017
Item No - 268 Name - VHF Sets Mobile Type - Specific Equipment Description - VHF Sets Mobile	Dept Name - Odisha Fire Service Addr - Bhapur Fire Station, Bhapur Contact - Asst. Station Officer, Bhapur FS Addr - At/ Po- Bhapur, Dist- Nayagarh Tel.No - 06757-238101,, Mobile - 9438720153 Fax - Email-	Nos/Quantity Available - 2Nos Item Location - Bhapur Fire Station, Bhapur Available Time - January to December Source - Govt Operator Available- yes Transport - road,,,, Prior expr in emergency- NA and Prior training expr- NA Last updated on 6/7/2017
Item No - 268 Name - VHF Sets Mobile Type - Specific Equipment Description - VHF Sets Mobile	Dept Name - Odisha Fire Service Addr - Gania Fire Station, Gania Contact - Asst. Station Officer, Gania FS Addr - Gania, Dist- Nayagarh Tel.No - 06753-226101,, Mobile - 8093690847 Fax - Email-	Nos/Quantity Available - 2Sets Item Location - Gania Fire Station, Gania Available Time - January to December Source - Govt Operator Available- yes Transport - road,,,, Prior expr in emergency- NA and Prior training expr- NA Last updated on 6/7/2017
Item No - 268 Name - VHF Sets Mobile Type - Specific Equipment Description - VHF Sets Mobile	Dept Name - Odisha Fire Service Addr - Nayagarh Fire Station, Nayagarh Contact - Asst. Fire Officer, Nayagarh Fire Station, Nayagarh Addr - At/Po/Dist- Nayagarh Tel.No - 06753-252101,, Mobile - 7735088402 Fax - Email-	Nos/Quantity Available - 2Nos Item Location - Nayagarh Fire Station, Nayagarh Available Time - January to December Source - Govt Operator Available- yes Transport - road,,,, Prior expr in emergency- NA and Prior training expr- NA Last updated on 6/7/2017
Item No - 268 Name - VHF Sets Mobile Type - Specific Equipment Description - VHF Sets Mobile	Dept Name - Odisha Fire Service Addr - Daspalla Fire Station, Daspalla Contact - OIC, Daspalla FS Addr - Daspalla, Dist- Nayagr Tel.No - 06757-220101,, Mobile - 9861392051 Fax - Email-	Nos/Quantity Available - 2Nos Item Location - Daspalla Fire Station, Daspalla Available Time - January to December Source - Govt Operator Available- yes Transport - road,,,, Prior expr in emergency- NA and Prior training expr- NA Last updated on 6/7/2017
Item No - 271 Name - Walkie Talkie Sets Type - Specific Equipment Description - Walkie Talkie Sets	Dept Name - Odisha Fire Service Addr - Nayagarh Fire Station, Nayagarh Contact - Asst. Fire Officer, Nayagarh Fire Station, Nayagarh Addr - At/Po/Dist- Nayagarh Tel.No - 06753-252101,, Mobile - 7735088402 Fax -	Nos/Quantity Available - 2Nos Item Location - Nayagarh Fire Station, Nayagarh Available Time - January to December Source - Govt Operator Available- yes Transport - road,,,, Prior expr in emergency- NA and Prior training expr- NA

	Email-	Last updated on 6/7/2017
Item No - 271 Name - Walkie Talkie Sets Type - Specific Equipment Description - Walkie Talkie Sets	Dept Name - Odisha Fire Service Addr - Gania Fire Station, Gania Contact - Asst. Station Officer, Gania FS Addr - Gania, Dist- Nayagarh Tel.No - 06753-226101,, Mobile - 8093690847 Fax - Email-	Nos/Quantity Available - 2Nos Item Location - Gania Fire Station, Gania Available Time - January to December Source - Govt Operator Available- yes Transport - road,,,, Prior expr in emergency- NA and Prior training expr- NA Last updated on 6/7/2017
Item No - 271 Name - Walkie Talkie Sets Type - Specific Equipment Description - Commiunication	Dept Name - Forest & Enviornment Addr - DFO, Mahanadi Wildlife, Nayagarh Contact - Divisional Forest Officer Addr - Nayagarh Tel.No - 06753-253971,06753-254015, Mobile - 9437202000 Fax - 06753-253971 Email- mahanadiwl.dfo@gmail.com	Nos/Quantity Available - 10Nos Item Location - Nayagarh Available Time - January to December Source - Govt Operator Available- NA Transport - ,,,,NA Prior expr in emergency- NA and Prior training expr- NA Last updated on 6/7/2017
Item No - 278 Name - GPS Hand Sets Type - Specific Equipment Description - Communication	Dept Name - Forest & Enviornment Addr - DFO, Mahanadi Wildlife, Nayagarh Contact - Divisional Forest Officer Addr - Nayagarh Tel.No - 06753-253971,06753-254015, Mobile - 9437202000 Fax - 06753-253971 Email- mahanadiwl.dfo@gmail.com	Nos/Quantity Available - 04Nos Item Location - Nayagarh Available Time - January to December Source - Govt Operator Available- NA Transport - ,,,,NA Prior expr in emergency- NA and Prior training expr- NA Last updated on 6/7/2017
Item No - 278 Name - GPS Hand Sets Type - Specific Equipment Description - Communication	Dept Name - Forest & Enviornment Addr - DFO, Mahanadi Wildlife, Nayagarh Contact - Divisional Forest Officer Addr - Nayagarh Tel.No - 06753-253971,06753-254015, Mobile - 9437202000 Fax - 06753-253971 Email- mahanadiwl.dfo@gmail.com	Nos/Quantity Available - 04Nos Item Location - Nayagarh Available Time - January to December Source - Govt Operator Available- NA Transport - ,,,,NA Prior expr in emergency- NA and Prior training expr- NA Last updated on 6/7/2017
Item No - 278 Name - GPS Hand Sets Type - Specific Equipment Description - GPS Hand Sets	Dept Name - Water Resources Addr - RWSS, Division, Nayagarh Contact - Executive Engineer, RWSS, Divn, Nayagarh Addr - EE, RWSS, Nayagarh Tel.No - 06753-252569,, Mobile - 9438420150 Fax - Email-	Nos/Quantity Available - 3Nos Item Location - O/o- EE, RWSS, Nayagarh Available Time - January to December Source - Govt Operator Available- no Transport - ,,,,NA Prior expr in emergency- NA and Prior training expr- NA Last updated on 6/7/2017
Item No - 282 Name - Camera Digital Type - Specific Equipment Description - Canon	Dept Name - District Emergency Operation Centre, Nayagarh Addr - Collectorate, Nayagarh Contact - Dist. Emergency Officer Addr - DEOC, Nayagarh Tel.No - 06753-252978,06753-252977, Mobile - 8895569090 Email- deocnayagarh@gmail.com	Nos/Quantity Available - 01Nos Item Location - DEOC, Nayagarh Available Time - January to December Source - Govt Operator Available- no Transport - road,,,, Prior expr in emergency- NA and Prior training expr- NA Last updated on 6/7/2017
Item No - 282 Name - Camera Digital Type - Specific Equipment Description - Canon	Dept Name - Revenue & Disaster Management Department Addr - Tahasildar, Bhapur Contact - Tahasildar, Bhapur Addr - At/ PO- Bhapur, Dist- Nayagarh Tel.No - 06757-238122,, Mobile - 9437977416 Fax - Email- tahsil.bhapur@gmail.com	Nos/Quantity Available - 01Nos Item Location - Bhapur Tahasil Office Available Time - January to December Source - Govt Operator Available- no Transport - road,,,, Prior expr in emergency- NA and Prior training expr- NA Last updated on 6/7/2017



Item No - 282 Name - Camera Digital Type - Specific Equipment Description - Canon	Dept Name - Revenue & Disaster Management Department Addr - Tahasildar, Gania Contact - Tahasildar, Gania Addr - Gania, Dist- Nayagarh Tel.No - 06757-226075,, Mobile - 9437283864 Fax - Email- tahsil.bhapur@gmail.com	Nos/Quantity Available - 01Nos Item Location - Tahasil Office, Gania Available Time - January to December Source - Govt Operator Available- NA Transport - road,,,, Prior expr in emergency- NA and Prior training expr- NA Last updated on 6/7/2017
Item No - 282 Name - Camera Digital Type - Specific Equipment Description - Canon	Dept Name - Revenue & Disaster Management Department Addr - Tahasildar, Khandapada Contact - Tahasildar, Khandapada Addr - Khandapada, Nayagarh Tel.No - 06757-230023,, Mobile - 9437313919 Fax - Email- tahsil.khpd@gmail.com	Nos/Quantity Available - 01Nos Item Location - Tahasil Office, Khandapada Available Time - January to December Source - Govt Operator Available- no Transport - road,,,, Prior expr in emergency- NA and Prior training expr- NA Last updated on 6/7/2017
Item No - 314 Name - Plastic drums Type - Specific Equipment Description - Plastic drums	Dept Name - Odisha Fire Service Addr - Bhapur Fire Station Contact - Asst. Station Officer, Bhapur FS Addr - At/ Po- Bhapur, Dist- Nayagarh Tel.No - 06757-238101,, Mobile - 9438720153 Fax - Email-	Nos/Quantity Available - 2Nos Item Location - Bhapur fire Station, Bhapur Available Time - January to December Source - Govt Operator Available- NA Transport - road,,,, Prior expr in emergency- NA and Prior training expr- NA Last updated on 6/7/2017
Item No - 328 Name - Rope ladder Type - Specific Equipment Description - Rope ladder	Dept Name - Odisha Fire Service Addr - Gania Fire Station, Gania Contact - Asst. Station Officer, Gania FS Addr - At- Bijayanagar, Po- Belapada, Dist- Nayagarh Tel.No - 06753-226101,, Mobile - 8093690847 Fax - Email-	Nos/Quantity Available - 1Nos Item Location - Gania Fire Station, Gania Available Time - January to December Source - Govt Operator Available- yes Transport - road,,,, Prior expr in emergency- NA and Prior training expr- NA Last updated on 6/7/2017
Item No - 328 Name - Rope ladder Type - Specific Equipment Description - Rope ladder	Dept Name - Odisha Fire Service Addr - Bhapur Fire Station, Bhapur Contact - Asst. Station Officer, Bhapur FS Addr - At/ Po- Bhapur, Dist- Nayagarh Tel.No - 06757-238101,, Mobile - 9438720153 Fax - Email-	Nos/Quantity Available - 1Nos Item Location - Bhapur fire Station, Bhapur Available Time - January to December Source - Govt Operator Available- yes Transport - road,,,, Prior expr in emergency- NA and Prior training expr- NA Last updated on 6/7/2017
Item No - 328 Name - Rope ladder Type - Specific Equipment Description - Rope ladder	Dept Name - Odisha Fire Service Addr - Daspalla Fire Station, Daspalla Contact - OIC, Daspalla FS Addr - Daspalla, Dist- Nayagr Tel.No - 06757-220101,, Mobile - 9861392051 Fax - Email-	Nos/Quantity Available - 1Nos Item Location - Daspalla Fire Station, Daspalla Available Time - January to December Source - Govt Operator Available- NA Transport - ,,,NA Prior expr in emergency- NA and Prior training expr- NA Last updated on 6/7/2017
Item No - 328 Name - Rope ladder Type - Specific Equipment Description - Rope ladder	Dept Name - Odisha Fire Service Addr - Nayagarh Fire Station, Nayagarh Contact - Asst. Fire Officer, Nayagarh Fire Station, Nayagarh Addr - At/Po/Dist- Nayagarh Tel.No - 06753-252101,, Mobile - 7735088402 Fax - Email-	Nos/Quantity Available - 1Nos Item Location - Nayagarh Fire Station, Nayagarh Available Time - January to December Source - Govt Operator Available- yes Transport - road,,,, Prior expr in emergency- NA and Prior training expr- NA Last updated on 6/7/2017

Item No - 329 Name - Aluminum ladder Type - Specific Equipment Description - Aluminum ladder	Dept Name - Odisha Fire Service Addr - Nayagarh Fire Station, Nayagarh Contact - Asst. Fire Officer, Nayagarh Fire Station, Nayagarh Addr - At/Po/Dist- Nayagarh Tel.No - 06753-252101,, Mobile - 7735088402 Fax - Email-	Nos/Quantity Available - 3Nos Item Location - Nayagarh Fire Station, Nayagarh Available Time - January to December Source - Govt Operator Available- yes Transport - road,,,, Prior expr in emergency- NA and Prior training expr- NA Last updated on 6/7/2017
Item No - 329 Name - Aluminum ladder Type - Specific Equipment Description - Aluminum ladder	Dept Name - Odisha Fire Service Addr - Daspalla Fire Station, Daspalla Contact - OIC, Daspalla FS Addr - Daspalla, Dist- Nayagrh Tel.No - 06757-220101,, Mobile - 9861392051 Fax - Email-	Nos/Quantity Available - 2Nos Item Location - Daspalla Fire Station, Daspalla Available Time - January to December Source - Govt Operator Available- NA Transport - road,,,, Prior expr in emergency- NA and Prior training expr- NA Last updated on 6/7/2017
Item No - 329 Name - Aluminum ladder Type - Specific Equipment Description - Aluminum ladder	Dept Name - Odisha Fire Service Addr - Bhapur Fire Station, Bhapur Contact - Asst. Station Officer, Bhapur FS Addr - At/ Po- Bhapur, Dist- Nayagarh Tel.No - 06757-238101,, Mobile - 9438720153 Fax - Email-	Nos/Quantity Available - 1Nos Item Location - Bhapur fire Station, Bhapur Available Time - January to December Source - Govt Operator Available- yes Transport - road,,,, Prior expr in emergency- NA and Prior training expr- NA Last updated on 6/7/2017
Item No - 329 Name - Aluminum ladder Type - Specific Equipment Description - Aluminum ladder	Dept Name - Odisha Fire Service Addr - Gania Fire Station, Gania Contact - Asst. Station Officer, Gania FS Addr - At- Bijayanagar, Po- Belapada, Dist- Nayagarh Tel.No - 06753-226101,, Mobile - 8093690847 Fax - Email-	Nos/Quantity Available - 1Nos Item Location - Gania Fire Station, Gania Available Time - January to December Source - Govt Operator Available- yes Transport - road,,,, Prior expr in emergency- NA and Prior training expr- NA Last updated on 6/7/2017
Item No - 330 Name - Shovel Type - Specific Equipment Description - Shovel	Dept Name - Odisha Fire Service Addr - Gania Fire Station, Gania Contact - Asst. Station Officer, Gania FS Addr - At- Bijayanagar, Po- Belapada, Dist- Nayagarh Tel.No - 06753-226101,, Mobile - 8093690847 Fax - Email-	Nos/Quantity Available - 1Nos Item Location - Gania Fire Station, Gania Available Time - January to December Source - Govt Operator Available- yes Transport - road,,,, Prior expr in emergency- NA and Prior training expr- NA Last updated on 6/7/2017
Item No - 330 Name - Shovel Type - Specific Equipment Description - Shovel	Dept Name - Odisha Fire Service Addr - Bhapur Fire Station, Bhapur Contact - Asst. Station Officer, Bhapur FS Addr - At/ Po- Bhapur, Dist- Nayagarh Tel.No - 06557238101,, Mobile - 9438720153 Fax - Email-	Nos/Quantity Available - 1Nos Item Location - Bhapur Fire Station, Bhapur Available Time - January to December Source - Govt Operator Available- yes Transport - road,,,, Prior expr in emergency- NA and Prior training expr- NA Last updated on 6/7/2017
Item No - 330 Name - Shovel Type - Specific Equipment Description - Shovel	Dept Name - Odisha Fire Service Addr - Daspalla Fire Station, Daspalla Contact - OIC, Daspalla FS Addr - Daspalla, Dist- Nayagrh Tel.No - 06757-220101,, Mobile - 9861392051 Fax - Email-	Nos/Quantity Available - 3Nos Item Location - Daspalla Fire Station, Daspalla Available Time - January to December Source - Govt Operator Available- yes Transport - road,,,, Prior expr in emergency- NA and Prior training expr- NA Last updated on 6/7/2017
Item No - 330 Name - Shovel Type - Specific Equipment Description - Shovel	Dept Name - Odisha Fire Service Addr - Nayagarh Fire Station, Nayagarh Contact - Asst. Fire Officer, Nayagarh Fire Station, Nayagarh Addr - At/Po/Dist- Nayagarh Tel.No - 06753-252101,, Mobile - 7735088402 Fax -	Nos/Quantity Available - 2Nos Item Location - Nayagarh Fire Station, Nayagarh Available Time - January to December Source - Govt Operator Available- yes Transport - road,,,, Prior expr in emergency- NA and Prior training expr- NA



	Email-	Last updated on 6/7/2017
Item No - 331 Name - Spade Type - Specific Equipment Description - Spade	Dept Name - Odisha Fire Service Addr - Nayagarh Fire Station, Nayagarh Contact - Asst. Fire Officer, Nayagarh Fire Station, Nayagarh Addr - At/Po/Dist- Nayagarh Tel.No - 06753-252101,, Mobile - 7735088402 Fax - Email-	Nos/Quantity Available - 2Nos Item Location - Nayagarh Fire Station, Nayagarh Available Time - January to December Source - Govt Operator Available- yes Transport - road,,,, Prior expr in emergency- NA and Prior training expr- NA Last updated on 6/7/2017
Item No - 331 Name - Spade Type - Specific Equipment Description - Spade	Dept Name - Odisha Fire Service Addr - Daspalla fire Station, Daspalla Contact - OIC, Daspalla FS Addr - Daspalla, Dist- Nayagr Tel.No - 06757-220101,, Mobile - 9861392051 Fax - Email-	Nos/Quantity Available - 2Nos Item Location - Daspalla Fire Station, Daspalla Available Time - January to December Source - Govt Operator Available- yes Transport - road,,,, Prior expr in emergency- NA and Prior training expr- NA Last updated on 6/7/2017
Item No - 331 Name - Spade Type - Specific Equipment Description - Spade	Dept Name - Odisha Fire Service Addr - Gania Fire Station, Gania Contact - Asst. Station Officer, Gania FS Addr - At- Bijayanagar, Po- Belapada, Dist- Nayagarh Tel.No - 06753-226101,, Mobile - 8093690847 Fax - Email-	Nos/Quantity Available - 1Nos Item Location - Gania Fire Station, Gania Available Time - January to December Source - Govt Operator Available- yes Transport - road,,,, Prior expr in emergency- NA and Prior training expr- NA Last updated on 6/7/2017
Item No - 332 Name - Crow bar Type - Specific Equipment Description - Crow bar	Dept Name - Odisha Fire Service Addr - Gania Fire Station, Gania Contact - Asst. Station Officer, Gania FS Addr - At- Bijayanagar, Po- Belapada, Dist- Nayagarh Tel.No - 06753-226101,, Mobile - 8093690847 Fax - Email-	Nos/Quantity Available - 1Nos Item Location - Gania Fire Station, Gania Available Time - January to December Source - Govt Operator Available- yes Transport - road,,,, Prior expr in emergency- NA and Prior training expr- NA Last updated on 6/7/2017
Item No - 332 Name - Crow bar Type - Specific Equipment Description - Crow bar	Dept Name - Odisha Fire Service Addr - Daspalla Fire Station, Daspalla Contact - OIC, Daspalla FS Addr - Daspalla, Dist- Nayagr Tel.No - 06757-220101,, Mobile - 9861392051 Fax - Email-	Nos/Quantity Available - 2Nos Item Location - Daspalla Fire Station, Daspalla Available Time - January to December Source - Govt Operator Available- yes Transport - road,,,, Prior expr in emergency- NA and Prior training expr- NA Last updated on 6/7/2017
Item No - 332 Name - Crow bar Type - Specific Equipment Description - Crow bar	Dept Name - Odisha Fire Service Addr - Nayagarh Fire Station, Nayagarh Contact - Asst. Fire Officer, Nayagarh Fire Station, Nayagarh Addr - At/Po/Dist- Nayagarh Tel.No - 06753-252101,, Mobile - 7735088402 Fax - Email-	Nos/Quantity Available - 2Nos Item Location - Nayagarh Fire Station, Nayagarh Available Time - January to December Source - Govt Operator Available- yes Transport - road,,,, Prior expr in emergency- NA and Prior training expr- NA Last updated on 6/7/2017
Item No - 332 Name - Crow bar Type - Specific Equipment Description - Crow bar	Dept Name - Odisha Fire Service Addr - Bhapur Fire Station, Bhapur Contact - Asst. Station Officer, Bhapur FS Addr - At/ Po- Bhapur, Dist- Nayagarh Tel.No - 06757-238101,, Mobile - 9438720153 Email-	Nos/Quantity Available - 1Nos Item Location - Bhapur Fire Station, Bhapur Available Time - January to December Source - Govt Operator Available- yes Transport - road,,,, Prior expr in emergency- NA and Prior training expr- NA Last updated on 6/7/2017

Item No - 334 Name - Helmet Type - Specific Equipment Description - Helmet	Dept Name - Odisha Fire Service Addr - Bhapur Fire Station, Bhapur Contact - Asst. Station Officer, Bhapur FS Addr - At/ Po- Bhapur, Dist- Nayagarh Tel.No - 06757-238101,, Mobile - 9438720153 Fax - Email-	Nos/Quantity Available - 6Nos Item Location - Bhapur Fire Station, Bhapur Available Time - January to December Source - Govt Operator Available- yes Transport - road,,,, Prior expr in emergency- NA and Prior training expr- NA Last updated on 6/7/2017
---	---	---

Item No - 334 Name - Helmet Type - Specific Equipment Description - Helmet	Dept Name - Water Resources Addr - Executive Engineer, Irrigation Divn, Nayagarh Contact - Tahasildar Addr - Tel.No - 06753-252254,, Mobile - 9437091192 Fax - Email- eenidivn@gmail.com	Nos/Quantity Available - 28Nos Item Location - Nayagarh Available Time - January to December Source - Govt Operator Available- NA Transport - road,,,, Prior expr in emergency- NA and Prior training expr- NA Data entered on 6/7/2017
---	--	--

Item No - 334 Name - Helmet Type - Specific Equipment Description - Helmet	Dept Name - Odisha Fire Service Addr - Nayagarh Fire Station, Nayagarh Contact - Asst. Fire Officer, Nayagarh Fire Station, Nayagarh Addr - At/Po/Dist- Nayagarh Tel.No - 06753-252101,, Mobile - 7735088402 Fax - Email-	Nos/Quantity Available - 4Nos Item Location - Nayagarh Fire Station, Nayagarh Available Time - January to December Source - Govt Operator Available- yes Transport - road,,,, Prior expr in emergency- NA and Prior training expr- NA Last updated on 6/7/2017
---	--	---

Item No - 334 Name - Helmet Type - Specific Equipment Description - Helmet	Dept Name - Odisha Fire Service Addr - Daspalla Fire Station, Daspalla Contact - OIC, Daspalla FS Addr - Daspalla, Dist- Nayagr Tel.No - 06757-220101,, Mobile - 9861392051 Fax - Email-	Nos/Quantity Available - 6Nos Item Location - Daspalla Fire Station, Daspalla Available Time - January to December Source - Govt Operator Available- NA Transport - road,,,, Prior expr in emergency- NA and Prior training expr- NA Last updated on 6/7/2017
---	---	--

Item No - 334 Name - Helmet Type - Specific Equipment Description - Helmet	Dept Name - Odisha Fire Service Addr - Daspalla Fire Station, Daspalla, Dist- Nayagarh Contact - OIC, Daspalla FS Addr - Daspalla, Dist- Nayagr Tel.No - 06757-220101,, Mobile - 9861392051 Fax - Email-	Nos/Quantity Available - 6Nos Item Location - Daspalla Fire Station, Daspalla Available Time - January to December Source - Govt Operator Available- NA Transport - road,,,, Prior expr in emergency- NA and Prior training expr- NA Last updated on 6/7/2017
---	--	--

Item No - 334 Name - Helmet Type - Specific Equipment Description - Helmet	Dept Name - Odisha Fire Service Addr - Gania Fire Station, Gania Contact - Asst. Station Officer, Gania FS Addr - At- Bijayanagar, Po- Belapada, Dist- Nayagarh Tel.No - 06753-226101,, Mobile - 8093690847 Fax - Email-	Nos/Quantity Available - 6Nos Item Location - Gania Fire Station, Gania Available Time - January to December Source - Govt Operator Available- yes Transport - road,,,, Prior expr in emergency- NA and Prior training expr- NA Last updated on 6/7/2017
---	---	---

Item No - 336 Name - Pick axe Type - Specific Equipment Description - Pick axe	Dept Name - Odisha Fire Service Addr - Bhapur Fire Station, Bhapur Contact - Asst. Station Officer, Bhapur FS Addr - At/ Po- Bhapur, Dist- Nayagarh Tel.No - 06757-238101,, Mobile - 9438720153 Fax - Email-	Nos/Quantity Available - 1Nos Item Location - Bhapur Fire Station, Bhapur Available Time - January to December Source - Govt Operator Available- yes Transport - road,,,, Prior expr in emergency- NA and Prior training expr- NA Last updated on 6/7/2017
---	--	---

Item No - 336 Name - Pick axe Type - Specific Equipment Description - Pick axe	Dept Name - Odisha Fire Service Addr - Daspalla fire Station, Daspalla Contact - OIC, Daspalla FS Addr - Daspalla, Dist- Nayagr Tel.No - 06757-220101,, Mobile - 9861392051 Fax - Email-	Nos/Quantity Available - 2Nos Item Location - Daspalla Fire Station, Daspalla Available Time - January to December Source - Govt Operator Available- yes Transport - road,,,, Prior expr in emergency- NA and Prior training expr- NA Last updated on 6/7/2017
Item No - 336 Name - Pick axe Type - Specific Equipment Description - Pick axe	Dept Name - Odisha Fire Service Addr - Nayagarh Fire Station, Nayagarhist- Nayagarh Contact - Asst. Fire Officer, Nayagarh Fire Station, Nayagar Addr - At/Po/Dist- Nayagarh Tel.No - 06753-252101,, Mobile - 7735088402 Fax - Email-	Nos/Quantity Available - 2Nos Item Location - Nayagarh Fire Station, Nayagarh Available Time - January to December Source - Govt Operator Available- yes Transport - road,,,, Prior expr in emergency- NA and Prior training expr- NA Last updated on 6/7/2017
Item No - 337 Name - Axe Type - Specific Equipment Description - Axe	Dept Name - Odisha Fire Service Addr - Gania Fire Station, Gania Contact - Asst. Station Officer, Gania FS Addr - At- Bijayanagar, Po- Belapada, Dist- Nayagarh Tel.No - 06753-226101,, Mobile - 8093690847 Fax - Email-	Nos/Quantity Available - 100Nos Item Location - Gania Fire Station, Gania Available Time - January to December Source - Govt Operator Available- yes Transport - road,,,, Prior expr in emergency- NA and Prior training expr- NA Last updated on 6/7/2017
Item No - 337 Name - Axe Type - Specific Equipment Description - Axe	Dept Name - Odisha Fire Service Addr - Bhapur Fire Station, Bhapur Contact - Asst. Station Officer, Bhapur FS Addr - At/ Po- Bhapur, Dist- Nayagarh Tel.No - 06757-238101,, Mobile - 9438720153 Fax - Email-	Nos/Quantity Available - 1Nos Item Location - Bhapur Fire Station, Bhapur Available Time - January to December Source - Govt Operator Available- yes Transport - road,,,, Prior expr in emergency- NA and Prior training expr- NA Last updated on 6/7/2017
Item No - 339 Name - Hacksaw Type - Specific Equipment Description - Hacksaw	Dept Name - Odisha Fire Service Addr - Nayagarh Fire Station, Nayagarh Contact - Asst. Fire Officer, Nayagarh Fire Station, Nayagar Addr - At/Po/Dist- Nayagarh Tel.No - 06753-252101,, Mobile - 7735088402 Fax - Email-	Nos/Quantity Available - 2Nos Item Location - Nayagarh Fire Station, Nayagarh Available Time - January to December Source - Govt Operator Available- yes Transport - road,,,, Prior expr in emergency- NA and Prior training expr- NA Last updated on 6/7/2017
Item No - 342 Name - Pump Type - Specific Equipment Description - Pump	Dept Name - Odisha Fire Service Addr - Daspalla fire Station, Daspalla Contact - OIC, Daspalla FS Addr - Daspalla, Dist- Nayagr Tel.No - 06757-220101,, Mobile - 9861392051 Fax - Email-	Nos/Quantity Available - 3Nos Item Location - Daspalla Fire Station, Daspalla Available Time - January to December Source - Govt Operator Available- yes Transport - road,,,, Prior expr in emergency- NA and Prior training expr- NA Last updated on 6/7/2017
Item No - 342 Name - Pump Type - Specific Equipment Description - Pump	Dept Name - Odisha Fire Service Addr - Nayagarh Fire Station, Nayagarh Contact - Asst. Fire Officer, Nayagarh Fire Station, Nayagar Addr - At/Po/Dist- Nayagarh Tel.No - 06753-252101,, Mobile - 7735088402 Fax - Email-	Nos/Quantity Available - 2Nos Item Location - Nayagarh Fire Station, Nayagarh Available Time - January to December Source - Govt Operator Available- yes Transport - road,,,, Prior expr in emergency- NA and Prior training expr- NA Last updated on 6/7/2017

Item No - 342 Name - Pump Type - Specific Equipment Description - Pump	Dept Name - Odisha Fire Service Addr - Gania Fire Station, Gania Contact - Asst. Station Officer, Gania FS Addr - At- Bijayanagar, Po- Belapada, Dist- Nayagarh Tel.No - 06753-226101,, Mobile - 8093690847 Fax - Email-	Nos/Quantity Available - 1Nos Item Location - Gania Fire Station, Gania Available Time - January to December Source - Govt Operator Available- yes Transport - road,,,, Prior expr in emergency- NA and Prior training expr- NA Last updated on 6/7/2017
Item No - 342 Name - Pump Type - Specific Equipment Description - Pump	Dept Name - Odisha Fire Service Addr - Bhapur Fire Station, Bhapur Contact - Asst. Station Officer, Bhapur FS Addr - At/ Po- Bhapur, Dist- Nayagarh Tel.No - 06757-238101,, Mobile - 9438720153	Nos/Quantity Available - 2Nos Item Location - Bhapur Fire Station, Bhapur Available Time - January to December Source - Govt Operator Available- yes Transport - road,,,, Prior expr in emergency- NA and Prior training expr- NA Last updated on 6/7/2017
Item No - 343 Name - Public Address System Type - Specific Equipment Description - Public Address System	Dept Name - Odisha Fire Service Addr - Bhapur Fire Station, Bhapur Contact - Asst. Station Officer, Bhapur FS Addr - At/ Po- Bhapur, Dist- Nayagarh Tel.No - 06757-238101,, Mobile - 9438720153 Fax - Email-	Nos/Quantity Available - 1Nos Item Location - Bhapur Fire Station, Bhapur Available Time - January to December Source - Govt Operator Available- yes Transport - road,,,, Prior expr in emergency- NA and Prior training expr- NA Last updated on 6/7/2017
Item No - 343 Name - Public Address System Type - Specific Equipment Description - Public Address System	Dept Name - Odisha Fire Service Addr - Nayagarh Fire Station, Nayagarh Contact - Asst. Fire Officer, Nayagarh Fire Station, Nayagarh Addr - At/Po/Dist- Nayagarh Tel.No - 06753-252101,, Mobile - 7735088402 Fax - Email-	Nos/Quantity Available - 3Nos Item Location - Nayagarh Fire Station, Nayagarh Available Time - January to December Source - Govt Operator Available- yes Transport - road,,,, Prior expr in emergency- NA and Prior training expr- NA Last updated on 6/7/2017
Item No - 345 Name - Lanterns Type - Specific Equipment Description - Lanterns	Dept Name - Odisha Fire Service Addr - Bhapur Fire Station, Bhapur Contact - Asst. Station Officer, Bhapur FS Addr - At/ Po- Bhapur, Dist- Nayagarh Tel.No - 06757-238101,, Mobile - 9438720153 Fax - Email-	Nos/Quantity Available - 2Nos Item Location - Bhapur Fire Station, Bhapur Available Time - January to December Source - Govt Operator Available- yes Transport - road,,,, Prior expr in emergency- NA and Prior training expr- NA Last updated on 6/7/2017
Item No - 345 Name - Lanterns Type - Specific Equipment Description - Lanterns	Dept Name - Odisha Fire Service Addr - Nayagarh Fire Station, Nayagarh Contact - Asst. Fire Officer, Nayagarh Fire Station, Nayagarh Addr - At/Po/Dist- Nayagarh Tel.No - 06753-252101,, Mobile - 7735088402 Fax - Email-	Nos/Quantity Available - 3Nos Item Location - Nayagarh Fire Station, Nayagarh Available Time - January to December Source - Govt Operator Available- yes Transport - road,,,, Prior expr in emergency- NA and Prior training expr- NA Last updated on 6/7/2017
Item No - 347 Name - Office building Type - Specific Equipment Description - Office building	Dept Name - Odisha Fire Service Addr - Nayagarh Fire Station, Nayagarh Contact - Asst. Fire Officer, Nayagarh Fire Station, Nayagarh Addr - At/Po/Dist- Nayagarh Tel.No - 06753-252101,, Mobile - 7735088402 Fax - Email-	Nos/Quantity Available - 1Nos Item Location - Nayagarh Fire Station, Nayagarh Available Time - January to December Source - Govt Operator Available- yes Transport - road,,,, Prior expr in emergency- NA and Prior training expr- NA Last updated on 6/7/2017

Item No - 347 Name - Office building Type - Specific Equipment Description - Office building	Dept Name - Odisha Fire Service Addr - Daspalla Fire Station, Daspalla Contact - OIC, Daspalla FS Addr - Daspalla, Dist- Nayagr Tel.No - 06757-220101,, Mobile - 9861392051 Fax - Email-	Nos/Quantity Available - 1Nos Item Location - Daspalla Fire Station, Daspalla Available Time - January to December Source - Govt Operator Available- NA Transport - ,,,,NA Prior expr in emergency- NA and Prior training expr- NA Last updated on 6/7/2017
Item No - 347 Name - Office building Type - Specific Equipment Description - Office building (Division, Sub- Division, Section)	Dept Name - Water Resources Addr - RWSS, Division, Nayagarh Contact - Executive Engineer, RWSS, Divn, Nayagarh Addr - O/o- EE, RWSS, Nayagarh Tel.No - 06753-252569,, Mobile - 9438420150 Fax - Email-	Nos/Quantity Available - 3Nos Item Location - O/o- EE, RWSS, Nayagarh Available Time - January to December Source - Govt Operator Available- NA Transport - ,,,,NA Prior expr in emergency- NA and Prior training expr- NA Last updated on 6/7/2017
Item No - 347 Name - Office building Type - Specific Equipment Description - Office building	Dept Name - Odisha Fire Service Addr - Bhapur Fire Station, Bhapur Contact - Asst. Station Officer, Bhapur FS Addr - At/ Po- Bhapur, Dist- Nayagarh Tel.No - 06757-238101,, Mobile - 9438720153 Fax -	Nos/Quantity Available - 1Nos Item Location - Bhapur Fire Station, Bhapur Available Time - January to December Source - Govt Operator Available- yes Transport - road,,,, Prior expr in emergency- NA and Prior training expr- NA Last updated on 6/7/2017
Item No - 347 Name - Office building Type - Specific Equipment Description - Shelter	Dept Name - Forest & Environment Addr - DFO, Mahanadi Wildlife, Nayagarh Contact - Divisional Forest Officer Addr - Nayagarh Tel.No - 06753-253971,06753- 254015, Mobile - 9437202000 Fax - 06753-253971 Email- mahanadiwl.dfo@gmail.com	Nos/Quantity Available - 01Nos Item Location - Nayagarh Available Time - January to December Source - Govt Operator Available- NA Transport - ,,,,NA Prior expr in emergency- NA and Prior training expr- NA Last updated on 6/7/2017
Item No - 354 Name - Hand Tool Set Type - Specific Equipment Description - Hand Tool Set	Dept Name - Odisha Fire Service Addr - Nayagarh Fire Station, Nayagarh Contact - Asst. Fire Officer, Nayagarh Fire Station, Nayagarh Addr - At/Po/Dist- Nayagarh Tel.No - 06753-252101,, Mobile - 7735088402 Fax - Email-	Nos/Quantity Available - 4Nos Item Location - Nayagarh Fire Station, Nayagarh Available Time - January to December Source - Govt Operator Available- yes Transport - road,,,, Prior expr in emergency- NA and Prior training expr- NA Last updated on 6/7/2017
Item No - 356 Name - B.A.Set Type - Specific Equipment Description - B.A.Set	Dept Name - Odisha Fire Service Addr - Nayagarh Fire Station, Nayagarh Contact - Asst. Fire Officer, Nayagarh Fire Station, Nayagarh Addr - At/Po/Dist- Nayagarh Tel.No - 06753-252101,, Mobile - 7735088402 Fax - Email-	Nos/Quantity Available - 2Nos Item Location - Nayagarh Fire Station, Nayagarh Available Time - January to December Source - Govt Operator Available- yes Transport - road,,,, Prior expr in emergency- NA and Prior training expr- NA Last updated on 6/7/2017
Item No - 357 Name - Rope Type - Specific Equipment Description - Rope	Dept Name - Odisha Fire Service Addr - Daspalla Fire Station, Daspalla Contact - OIC, Daspalla FS Addr - Daspalla, Dist- Nayagr Tel.No - 06757-220101,, Mobile - 9861392051 Fax - Email-	Nos/Quantity Available - 1Nos Item Location - Daspalla Fire Station, Daspalla Available Time - January to December Source - Govt Operator Available- yes Transport - road,,,, Prior expr in emergency- NA and Prior training expr- NA Last updated on 6/7/2017

Item No - 357 Name - Rope Type - Specific Equipment Description - Rope	Dept Name - Odisha Fire Service Addr - Nayagarh Fire Station, Nayagarh Contact - Asst. Fire Officer, Nayagarh Fire Station, Nayagarh Addr - At/Po/Dist- Nayagarh Tel.No - 06753-252101,, Mobile - 7735088402 Fax - Email-	Nos/Quantity Available - 3Nos Item Location - Nayagarh Fire Station, Nayagarh Available Time - January to December Source - Govt Operator Available- yes Transport - road,,,, Prior expr in emergency- NA and Prior training expr- NA Last updated on 6/7/2017
Item No - 357 Name - Rope Type - Specific Equipment Description - Rope	Dept Name - Odisha Fire Service Addr - Gania Fire Station, Gania Contact - Asst. Station Officer, Gania FS Addr - At- Bijayanagar, Po- Belapada, Dist- Nayagarh Tel.No - 06753-226101,, Mobile - 8093690847 Fax - Email-	Nos/Quantity Available - 3Nos Item Location - Gania Fire Station, Gania Available Time - January to December Source - Govt Operator Available- yes Transport - road,,,, Prior expr in emergency- NA and Prior training expr- NA Last updated on 6/7/2017
Item No - 357 Name - Rope Type - Specific Equipment Description - Rope	Dept Name - Odisha Fire Service Addr - Bhapur Fire Station, Bhapur Contact - Asst. Station Officer, Bhapur FS Addr - At/ Po- Bhapur, Dist- Nayagarh Tel.No - 06757-238101,, Mobile - 9438720153 Fax - Email-	Nos/Quantity Available - 3Nos Item Location - Bhapur Fire Station, Bhapur Available Time - January to December Source - Govt Operator Available- yes Transport - road,,,, Prior expr in emergency- NA and Prior training expr- NA Last updated on 6/7/2017
Item No - 358 Name - Bucket Type - Specific Equipment Description - Bucket	Dept Name - Odisha Fire Service Addr - Bhapur Fire Station, Bhapur Contact - Asst. Station Officer, Bhapur FS Addr - At/ Po- Bhapur, Dist- Nayagarh Tel.No - 06757-238101,, Mobile - 9438720153 Fax - Email-	Nos/Quantity Available - 3Nos Item Location - Bhapur Fire Station, Bhapur Available Time - January to December Source - Govt Operator Available- yes Transport - road,,,, Prior expr in emergency- NA and Prior training expr- NA Last updated on 6/7/2017
Item No - 358 Name - Bucket Type - Specific Equipment Description - Bucket	Dept Name - Odisha Fire Service Addr - Gania Fire Station, Gania Contact - Asst. Station Officer, Gania FS Addr - At- Bijayanagar, Po- Belapada, Dist- Nayagarh Tel.No - 06753-226101,, Mobile - 8093690847 Fax - Email-	Nos/Quantity Available - 6Nos Item Location - Gania Fire Station, Gania Available Time - January to December Source - Govt Operator Available- yes Transport - road,,,, Prior expr in emergency- NA and Prior training expr- NA Last updated on 6/7/2017
Item No - 358 Name - Bucket Type - Specific Equipment Description - Bucket	Dept Name - Odisha Fire Service Addr - Nayagarh Fire Station, Nayagarh Contact - Asst. Fire Officer, Nayagarh Fire Station, Nayagarh Addr - At/Po/Dist- Nayagarh Tel.No - 06753-252101,, Mobile - 7735088402 Fax - Email-	Nos/Quantity Available - 2Nos Item Location - Nayagarh Fire Station, Nayagarh Available Time - January to December Source - Govt Operator Available- yes Transport - road,,,, Prior expr in emergency- NA and Prior training expr- NA Last updated on 6/7/2017
Item No - 360 Name - Hose/hose fitting Type - Specific Equipment Description - Hose/hose fitting	Dept Name - Odisha Fire Service Addr - Nayagarh Fire Station, Nayagarh Contact - Asst. Fire Officer, Nayagarh Fire Station, Nayagarh Addr - At/Po/Dist- Nayagarh Tel.No - 06753-252101,, Mobile - 7735088402 Fax - Email-	Nos/Quantity Available - 6Nos Item Location - Nayagarh Fire Station, Nayagarh Available Time - January to December Source - Govt Operator Available- yes Transport - road,,,, Prior expr in emergency- NA and Prior training expr- NA Last updated on 6/7/2017

Item No - 360 Name - Hose/hose fitting Type - Specific Equipment Description - Hose/hose fitting	Dept Name - Odisha Fire Service Addr - Bhapur Fire Station, Bhapur Contact - Asst. Station Officer, Bhapur FS Addr - At/ PO- Bhapur, Dist- Nayagarh Tel.No - 06757-238101,, Mobile - 9438720153 Fax - Email-	Nos/Quantity Available - 3Nos Item Location - Bhapur Fire Station, Bhapur Available Time - January to December Source - Govt Operator Available- yes Transport - road,,,, Prior expr in emergency- NA and Prior training expr- NA Last updated on 6/7/2017
Item No - 360 Name - Hose/hose fitting Type - Specific Equipment Description - Hose/hose fitting	Dept Name - Odisha Fire Service Addr - Gania Fire Station, Gania Contact - Asst. Station Officer, Gania FS Addr - At- Bijayanagar, Po- Belapada, Dist- Nayagarh Tel.No - 06753-226101,, Mobile - 8093690847	Nos/Quantity Available - 4Nos Item Location - Gania Fire Station, Gania Available Time - January to December Source - Govt Operator Available- yes Transport - road,,,, Prior expr in emergency- NA and Prior training expr- NA Last updated on 6/7/2017