DISTRICT DISASTER MANAGEMENT PLAN 2019

(VOLUME- I)





Prepared by

DISTRICT DISASTER MANAGEMENT AUTHORITY

KORAPUT

District Disaster Management Plan

(VOLUME-I)

2019

Koraput

Prepared By:

District Disaster Management Authority,

District Emergency Operation Centre

Collectorate, Koraput, Odisha, India-764 020

Phone: 06852-251101 E-mail: **dycolemkpt@nic.in**



Shri K Sudarshan Chakravarthy, IAS

Collector & D.M.- cum-Chairman,
District Disaster Management Authority,
Koraput

MESSAGE

Disaster Management requires meticulous planning. District Disaster Management Plan (DDMP) is such a document which envisages the preparedness of District Administration with all its inventory of resources and capacity to tackle any eventuality in the district. The DDMP-2019 has been prepared in consultation with various departments and other stakeholders that will serve as a guiding document for timely and planned response to mitigate the damaging effect of any hazards systematically and scientifically.

Koraput District has experienced the Very Severe Cyclonic storm *'Hudhud'* during 2014 which was managed systematically with zero casualty in the district and the effect was minimised. Moreover, there is very possibility of flood and related health hazards during monsoon period. The updated plan will be helpful to strengthen the institutional mechanism of Disaster Management in the district.

The planning and preparedness initiatives taken as per the District Disaster Management Plan will be delivered at the disaster-prone areas in order to reduce the vulnerability and minimise the loss in case a disaster strike.

(Shri K Sudarshan Chakravarthy)



Sri Deben Kumar Pradhan, OAS (SAG)

Additional District Magistrate-cum-
CEO, District Disaster Management
Authority, Koraput

FOREWORD

Koraput district is situated in the southern part of the state and is famous for its natural bounties, enriched with tribal tradition and culture. The habitants of this district depend upon the natural resources, agriculture and daily wage labourers to maintain their livelihoods. The district is vulnerable to various natural calamities like drought, flood, epidemic, heat stroke, boat capsize, lightning, drowning, fire accident, snakebite etc. All these have been a matter of great concern, which have added to the miseries of the people in this District.

District Disaster Management Plan (DDMP) 2019 is updated to identify threat and developed a defence mechanism to minimise the impact of any disaster in the District. The basic objective of this action plan is to ensure safety of the lives and properties of the people and domestic animals during the disasters. While formulating the District Disaster Management Plan, instructions of Special Relief Commissioner, MD, OSDMA, United Nations Development Programme (UNDP) and also valuable suggestions of Members of the District Natural Calamity Committee have been taken into consideration. The plan document has been categorized into two parts i.e. Volume-1 contains DDMP and Volume-2 contains all relevant statistical figures of the district, Maps &resource data base. The Plan deals with Risk Assessment and Vulnerability Analysis, Identification of Disaster-Prone Areas, Response Structures, Inventory of Resources, Standard Operating Procedures and Directory of Institutions & Key Individuals, etc. The Plan is prepared to help the District Administration to evacuate and protect the vulnerable people immediately at the time of any calamity strikes.

Meticulous planning is the first step to successful implementation. It is our sincere belief that with this District Disaster Management Plan 2019, disasters can be tackled in a more systematic & scientific approach providing relief to the affected persons through timely action in Koraput District.

(Sri Deben Kumar Pradhan)



ଶ୍ରୀମତୀ ତୁଳସୀ କିର୍ସାନୀ
ସଭାପତି, ଜିଲ୍ଲା ପରିଷଦ ତଥା ସହ-ଅଧ୍ୟକ୍ଷା,
ଜିଲ୍ଲା ବିପର୍ଯ୍ୟୟ ପରିଚାଳନା କର୍ତ୍ତୃପକ୍ଷ, କୋରାପୁଟ

ବାର୍ତ୍ତା

ବନ୍ୟା, ବାତ୍ୟା, ମରୁଡି, ଭୂସ୍ଖଳନ, ବଜ୍ରପାତ ଭଳି ଦୈବଦୁର୍ବିପାକର ସଫଳ ମୁକାବିଲା କରିବା ତଥା ଜିଲ୍ଲାବାସୀଙ୍କୁ ପ୍ରାକ୍ ସୂଚନା ଦେବା ସହିତ ସଚେତନତା ସୃଷ୍ଟି କରିବା ଉଦ୍ଦେଶ୍ୟ ନେଇ ଜିଲ୍ଲା ପ୍ରଶାସନ ଓ ଜିଲ୍ଲା ବିପର୍ଯ୍ୟୟ ପରିଚାଳନା କର୍ତ୍ତୃପକ୍ଷଙ୍କ ଦ୍ୱାରା ପ୍ରସ୍ତୁତ ହୋଇଥିବା ପୁସ୍ତିକା " ଜିଲ୍ଲା ବିପର୍ଯ୍ୟୟ ପରିଚାଳନା ଯୋଜନା " – 2019 ଉନ୍ମୋଚନ ହେଉଥିବା ଜାଣି ମୁଁ ଖୁବ୍ ଆନନ୍ଦିତ ଓ ଏଥିପାଇଁ ପ୍ରଶାସନକୁ ସାଧୁବାଦ ଜଣାଉଛି । ବାସ୍ତବରେ ଏହି ପୁସ୍ତିକାଟି ଖୁବ୍ ଉପାଦେୟ ଓ ମାର୍ମୀକ ଅଟେ । ଜିଲ୍ଲାର ବିଭିନ୍ନ ବିଭାଗରେ ଉପଲବ୍ଧ ସାଜ ସରଞ୍ଜାମ ମାଧ୍ୟମରେ ସମସ୍ତ ସମ୍ଭାବ୍ୟ ବିପର୍ଯ୍ୟୟର ସଫଳ ମୁକାବିଲା କରାଯାଇପାରିବ ବୋଲି ମୁଁ ଦୃଢ ଆଶାବାଦୀ । ଗତ ହୁଡ୍ ହୁଡ୍-2014 ଭଳି ମହାବାତ୍ୟାକୁ ପ୍ରଶାସନ ଯେଭଳି ଭାବରେ ମୁକାବିଲା କରି ଶୂନ୍ୟ ମୃତ୍ୟୁ ସଂଖ୍ୟା ସହିତ ସ୍ୱଳ୍ପ କ୍ଷୟକ୍ଷତିରେ ସୀମିତ ରଖିପାରିଥିଲା ତାହା ବାସ୍ତବିକ ଖୁବ୍ ପ୍ରଶଂସନୀୟ । ଏହିଭଳି ଉଦ୍ୟମ ଜାରୀ ରହୁ ଓ ଜିଲ୍ଲାବାସୀଙ୍କ ଆଶା ଆକାଂକ୍ଷା ପୂରଣ ହେଉ ଏହାହିଁ ମୋର କାମନା ।

ଯୋଜନାର ସଫଳ ରୂପାୟନ ନିମନ୍ତେ ଜିଲ୍ଲାର ପ୍ରତ୍ୟେକ ବିଭାଗ ମଧ୍ୟରେ ସମନ୍ୱୟ ରହୁ ଏହାହିଁ ଏକାନ୍ତ କାମ୍ୟ।

ତୁଳସୀ କିର୍ସାନୀ

(ଶ୍ରୀମତୀ ତୁଳସୀ କିର୍ସାନୀ)

TABLE OF CONTENTS

Chapter Wise Contents		Page Number
Chapter- 1	Introduction	1-6
Chapter- 2	District Profile	7-19
Chapter- 3	Hazard, Vulnerability and Risk Assessment	20-63
Chapter- 4	Institutional Arrangement	64-110
Chapter- 5	Prevention & Mitigation Measures	111-123
Chapter- 6	Climate Change Adaptation	124-131
Chapter- 7	Safety of Schools and Child Care Institutions	132-144
Chapter- 8	Capacity Building Measures	145-155
Chapter- 9	Preparedness	156-184
Chapter- 10	Response	185-199
Chapter- 11	Rehabilitation & Restoration	200-214
Chapter- 12	Recovery	215-215
Chapter- 13	Financial Arrangement	216-227
Chapter- 14	Preparation and Implementation of District Disaster Management Plan	228-229
Chapter- 15	Lessons learnt and Documentation	230-241

ABBREVIATIONS

DMA	District Disaster Management Authority
DDMP	District Disaster Management Plan
DEOC	District Emergency Operation Centre
HRVA	Hazard Risk and Vulnerability Analysis
HVCRA	Hazard Vulnerability Capacity and Risk Assessment
BDO	Block Development officer
BDMC	Block Disaster Management Committee
UNDP	United Nations Development Programme
OSDMA	Odisha State Disaster Management Authority
IDRN	India Disaster Resource Network
SRC	Special Relief Commissioner
BDMC	Block Disaster Management Committee
BDMP	Block Disaster Management Plan
BCP	Block Contingency Plan
BDM	Block Disaster Manager
BCR	Block Control Room
DDM	District Disaster Manager
DCR	District Control Room
GPDMC	Gram Panchayat Disaster Management Committee
OIC	Officer In charge
CDPO	Child Development Project Officer
MO	Medical Officer
VSO	Veterinary Stock officer
VAS	Veterinary Assistance Surgeon
JAO	Junior Agriculture Officer
SI	School Inspector
AFO	Assistant Fishery Officer
JE-RWSS	Junior Engineer- Rural Water Supply & Sanitation
JE- R & B	Junior Engineer-Roads and Buildings
JE- PWD	Junior Engineer- Public Works Department
DRDA	District Rural Development Agency
IAY	Indira Aawas Yojana
CMRF	Chief Ministers Relief Fund

AWC	Anganwadi Centre
PMRF	Prime Ministers Relief Fund
PDS	Public Distribution System
CDMO	Chief District Medical Officer
CDVO	Chief District Veterinary Officer
DSWO	District Social Welfare Officer
W&CD	Women & Child Development
GP	Gram Panchayat
SC	Schedule Caste
ST	Schedule Tribe
GEN	General Caste
HH	Household
IHHL	Individual Household Latrine
PMAY	Pradhan Mantri Awas Yojana
MO	Medical Officer
DLO	District Labour Officer
LI	Labour Inspector
BEO	Block Education Officer
DPO	District Programme Officer
DEO	District Education Officer
ASHA	Accredited Social Health Activist
DPM	District Programme Manager
ADMO	Additional District Medical Officer
CDMO	Chief District Medical Officer
SDWO	Sub-divisional Welfare Officer
SDWO	Sub-divisional Welfare Officer
DSWO	District Social Welfare Officer
MI	Marketing Inspector
SI	Supply Inspector
ASO	Assistance Supply Officer
CSO	Civil Supply Officer
MVI	Motor Vehicle Inspector
RTO	Regional Transport Officer

Chapter- 1
INTRODUCTION

Under the DM Act 2005, it is mandatory on the part of District Disaster Management Authority (DDMA) to adopt a continuous and integrated process of planning, organizing, coordinating and implementing measures which are necessary and expedient for prevention as well as mitigation of disasters. These processes are to be incorporated in the developmental plans of the different departments and preparedness to meet the disaster and relief, rescue and rehabilitation thereafter, so as to minimize the loss to be suffered by the communities and are to be documented so that it is handy and accessible to the general public.

Section 31 of Disaster Management Act 2005 (DM Act) makes it mandatory to have a disaster management plan for every district. DDMP shall include Hazard Vulnerability Capacity and Risk Assessment (HVCRA), prevention, mitigation, preparedness measures, response plan and procedures.

Vulnerability of the Koraput District towards disasters, both natural and man- made is widely recognized. The district is vulnerable towards natural disasters like; floods, flash flood, cyclones, droughts, fire accidents, boat capsize landslide and the like. Losses caused by disasters continue to mount year after year. The need for an effective disaster management strategy to lessen disaster impact is being felt in many quarters and also for strengthening of organizational structure for disaster management. Along with, regular updating of Codes/Manual/Disaster Plans on the basis of experience gained and technological developments should be done.

It was felt that the generic categorization of disasters would help in preparing disaster management plan. This generic categorization of disasters is in no way intended to disturb handling of specific disasters by various departments. Precise actions, procedures and responsibilities have to be laid down well in advance in order to ensure timely response in case of any disaster. Therefore, a mechanism that takes into account multiple hazards and basic preparedness has to be articulated in the form of Quick Response Teams, Quick Assessment Teams, Reporting Procedures, Checklist and Handbooks. The mechanism also lays down crucial parameters, requirements and organizational composition of Emergency Operations Centers and Incident Command Systems.

The objective of the plan is to identify all common elements of response. This act as a base plan or a generic / modular plan for all response activities. It provides a frame work around which other agencies and departments can outline their own activities for disaster response. This plan will then be supplemented with specific disaster plan to take into account the peculiar conditions that might arise due to the specific disaster. However, these specific plans will have to be dealt with, in detail, in order to provide an account for all disaster in Koraput.Preparation and planning well in advance have been reflected throughout the plan. The checklist and handbooks that will make this plan operational have also been identified. Planning and preparation have been given a lot of importance, as it is better to be totally prepared rather than go unprepared and add to the chaos at a disaster site.

The District Disaster Management Plan (DDMP) has been envisaged as a preparedness plan whereby the receipt of a signal of an impending disaster would simultaneously energies and activates the mechanism for response and mitigation without loss of crucial time. This would be entailed all the participating managers to know in advance the task assigned to them and the manner of response. Identification of available resources including manpower, material, equipment and adequate delegation of financial and administrative powers are prerequisites to successful operation of the DDMP.

The DDMP is in essence, the Standard Operating Procedure (SOP) in which the implementation of efforts on ground is well laid down. Activities such as evacuation, search and rescue, temporary shelter, food, drinking water, clothing, health and sanitation are given prime importance. Communications accessibility and public information, that are important components of disaster management, would follow on the activation of the DDMP. These activities are common to all types of disasters and require subdivision and preparation of sub action plans by each specified authorities. Each sub group has been requested to work out the DDMP mechanism relevant to their group of disasters. The DDMP requires the disaster managers to;

- Evolve an effective signal/warning mechanism
- Identify activities and their levels
- Identify sub activities under each activity/level of activity
- Specify authorities for each level of activity and sub activity
- Determine the response time for each activity
- Workout individual plans of each specified authority to achieve activation as per the response time.
- Have quick response terms for each specified authority
- Have alternative plans and contingency measures
- Provide appropriate administrative and financial delegation to make the response mechanism functional viable
- Undergo preparedness drills.

Types of Disasters: (Experienced in Koraput District)

Common Natural Disasters	**Man Made/Accidental Disasters**
▪ Cyclone	▪ Fire Hazards
▪ Flood	▪ Communal Riot
▪ Flash Flood	▪ Accident – Road/ Railway
▪ Drought	▪ Strikes/ *Bandh*
▪ Land Slide	▪ Forest Fire
▪ Hail Storm/ Whirl Wind	▪ Boat Capsize
▪ lightning	▪ Snakebite

1.1 Aims and Objectives of the DDMP:

I. To identify the areas vulnerable to major types of the hazards in the district.
II. To adopt proactive measures at district level by all the govt. departments to prevent disaster and mitigate its effects.
III. To define and assign the different tasks and responsibilities to stakeholders during the pre-disaster and post-disaster phases of the disaster.
IV. To enhance disaster resilience of the people in the district by way of capacity building.
V. Reduce the loss of public and private property, especially critical facilities and infrastructure, through proper planning.
VI. Manage future development to mitigate the effect of natural hazards in the district.
VII. To develop the standardized mechanism to respond to disaster situation to manage the disaster efficiently.
VIII. To prepare a response plan based upon the guidelines issued in the State Disaster Management Plan so as to provide prompt relief, rescue and search support in the disaster affected areas.
IX. To adopt disaster resilient construction mechanism in the district by way of using Information, Education and Communication for making the community aware of the need of disaster resilient future development.
X. To make the use of media in disaster management.
XI. Rehabilitation plan of the affected people and reconstruction measures to be taken by different govt. departments at district level and local authority.

The District Disaster Management Plan (DDMP) is the guide for achieving the objective i.e. mitigation, preparedness, response and recovery. This Plan needs to be prepared to respond to disasters with sense of urgency in a planned way to minimize human, property and environmental loss.

1.2 Preparation and Approval of DDMP:

As defined in Section 30 of DM Act 2005, DDMA shall act as the district planning; coordinating and implementing body for disaster management and take all measures for the purpose of disaster management in the district in accordance with the guidelines laid down by the National Authority and the State Authority.

The district Collector will discuss the modalities and seek views for preparation of a holistic plan in the meeting of the DDMA held in the month of January and to prepare the plan by the end of February every year.

After finalisation the District Authority shall send a copy of the District DM plan to the State Disaster Management Authority for approval. The District Disaster Management Plan should be reviewed and updated annually. However, with the approval of the authority the plan may be updated whever required especially the emergency contact details and other changes if any.

1.3 Evolution of DDMP in brief: Evolution, Procedure and Methodology to be followed for preparation of DDMP

Updating D.D.M.P is a statutory mandate of Government as per the DM act, 2005. The following procedure was followed to update the DDMP, 2019.

- The Identification of all-important stakeholders who are directly or indirectly linked with various manmade and natural disasters was done.
- A workshop was organised by OSDMA in ROTI, Bhubaneswar for updating DDMP and IDRN portal of District where all the District Emergency Officers & DPOs were trained on updating of DDMP with all revenant facts and figures.
- After the training a team was formed consisting of DEO, DPO & Sr. Clerk of Emergency Sections at the district level for taking necessary steps as per the recommendation in the workshop.
- A meeting of DDMA was convened in the month of March 2019 where the DDMP template and roles and responsibilities of each stakeholder was shared and all the line departments were requested to submit the required information through official correspondence.
- A desk analysis was carried out at district level to find out the possible Hazards, vulnerability and risk in Koraput district.
- Plan preparation – writing and review and finalisation.

1.4 Stakeholders and their responsibilities

- At the District level, District Disaster Management Authority, with the District Collector designated as the Response Officer (RO), and other line departments at district HQ are responsible to deal with all phases of disaster management within district.

- Other technical institutions, community at large, local self-governments, NGOs etc. are also stakeholders of the District Disaster Management Plan.

- To educate the public on different flood and cyclone hazards and what protective steps should be taken
- To make arrangements for emergency action
- To effect evacuation from the flood affected Villages when necessary
- Rescue and Rehabilitation
- Post disaster action and review

The District Collector has the following duties:

i. To facilitate and coordinate with local Government bodies to ensure that pre and post disaster management activities in the district are carried out.

ii. To assist community training, awareness programmes and the installation of emergency facilities with the support of local administration, non-governmental organizations and the private sector.
iii. To function as a leader of the team and take appropriate actions to smoothen the response and relief activities to minimize the adverse impact of disaster.
iv. To recommend the Special Relief Commissioner and State Government for declaration of disaster.

Local Authorities have the following duties:

i. To provide assistance to the District Collector in disaster management activities.
ii. To ensure training of its officers and employees and maintenance of resources so as to be readily available for use, in the event of a disaster.
iii. To undertake capacity building measures and awareness and sensitization of the community
iv. To ensure that all construction projects under it conform to the standards and specifications laid down.
v. Each department of the Government in a district shall prepare a disaster management plan for the district. The local authorities need to ensure that relief, rehabilitation and reconstruction activities in the affected area, within the district, are carried out.
vi. Trust / Organisations managing Places of Worships & Congregation
    a. Each establishment / organisation identified as —critical infrastructure and key resource‖,
    b. Including places of congregation in a district shall prepare —on-site and off-site
    c. Disaster management plan. Carry out mitigation, response, relief, rehabilitation and
    d. Reconstruction activities.

Private Sector:

i. The private sector should be encouraged to ensure their active participation in the pre-disaster activities in alignment with the overall plan developed by the DDMA or the Collector.
ii. They should adhere to the relevant rules regarding prevention of disasters, as may be stipulated by relevant local authorities.
iii. As a part of CSR, undertake DRR projects in consultation with district collector for enhancing district‘s resilience.

Community Groups and Volunteer Agencies:

I. Local community groups and voluntary agencies including NGOs normally help in prevention and mitigation activities under the overall direction and supervision of the DDMA or the Collector.

II. They should be encouraged to participate in all training activities as may be organized and should familiarise themselves with their role in disaster management.

Citizens:

It is the duty of every citizen to assist the District Collector or such other person entrusted with or engaged in disaster management whenever demanded generally for the purpose of disaster management.

1.5 Plan for review and updating: Periodicity

- Dissemination of the plan.

-Revise and Maintain **-** Planning teams should establish a process for reviewing and revising the plan. Reviews should be a recurring activity. Review on an annual basis is considered minimum. It should be mandatory to consider reviewing and updating the plan after the following events:

i. A major incident.

ii. A change in operational resources (e.g., policy, personnel, organizational structures, Management processes, facilities, equipment).

iii. A formal update of planning guidance or standards.

iv. Major exercises.

v. A change in the district's demographics or hazard or threat profile.

vi. The enactment of new or amended laws or ordinances.

The responsibility for the coordination of the development and revision of the basic plan, annexes, appendices and implementing instructions must be assigned to the appropriate person(s) each year for review and update of the plan as per the suggestions of Authority.

It is recommended that a DDMP be internally reviewed on a yearly basis and either be updated or reaffirmed. The updates or reaffirmed document may also be used to summarize the accomplishments of the past year and help the administration to prioritize mitigation goals for the next year.

****

Chapter- 2
DISTRICT PROFILE

2.1 History & Location:

Koraput district located on the backdrop of green valleys contemplating immaculate freshness was established on 1st April 1936. Decorated by dense forests, waterfalls, terraced valleys and dating springs, the district is very much influenced by its rare gifts of nature which have attracted some aboriginal races like the Gadabas and Bondas and gives them shelter in its lap. The district is bounded by Rayagada in the east, Bastar district of Chhattisgarh in the west, Nabarangapur district in north and Srikakulam district of Andhra Pradesh and Malkangiri district in its south. The district of Koraput derives its name from its headquarters, the present town of Koraput. Koraput district was ruled by several dynasties such as Satavahans, Ikshvakus, Nalas, Ganga kings and kings of Suryavansha. It was a part of the erstwhile Madras presidency and became a district of Odisha state on 1st April 1936. In October, 1992, Koraput district was divided, resulting in the creation of Malkangiri, Rayagada and Nabarangpur districts.

In ancient time, the present district of Koraput was formed as a part of Atavika territory. The Mourya emperor Ashok conquered Kalinga in 261 B.C., but the land lying to the west of Kalinga could not be conquered by him. During the reign of Kharavela in the 1st century B.C. this territory was great source of strength for Kalinga as it was the recruiting ground for fighting forces. In 1958-59 the Dandakaranya Development Project came in to being to rehabilitate the displaced persons from East Pakistan and many areas in the district of Koraput which form the important part of the project, have since been reclaimed for the purpose. On 02.10.1992 district of Koraput was divided into four districts namely Koraput, Malkangiri, Rayagada and Nabarangapur vide Government of Odisha, notification No. DRC-36/92-49137/R dated 01.10.1992.Koraput is located in the southern part of Odisha, at $82^{0}5'$ to $83^{0}23'$E (Longitude) & $18^{0}13'$ to $19^{0}10'$N (Latitude), sharing its borders with Andhra Pradesh in the East and South (Viziyanagaram and Srikakulam district and Visakhapatnam and Viziyanagaram respectively and Malkangiri district of Odisha), Bastar district, Madhya Pradesh in the west, Nabarangpur and Kalahandi district in the North. The district Koraput was formed during 1936 after bifurcated from the erstwhile Madras Presidency with its headquarters at Koraput. The district is well known for its mountains and perennial streams and as it enjoys moderate and pleasant climate compared to other districts of Odisha.

The District is declared as a tribal area. The principal tribes are Poraja, Kondha, Gadaba, Bhumia and Bhatra. There are some minor tribes like the Bonda, Dhuria, etc. in the district.

2.2 Administrative Set up:

The Koraput District covers an area of 8807 sq km consisting total 13,79,647 population as per 2011 census. The District has got 2 sub divisions namely Koraput and Jeypore. There are total 14 Tahsils, 14 Blocks, three Municipalities, one NAC, 23 Police stations, 2028 Villages and 239 Gram Panchayats functioning in the District of Koraput.

Table No. 1 Administrative set up of Koraput District

No. of Sub-Divisions :	2		No. of Tehsils :	14
No. of Municipalities/NACs	4		No. of RI Circles:	95
No. of Blocks :	14		No. of Police Stations :	23
No. of Gram Panchayats :	240		No. of Inhabited Villages :	1985
No. of Uninhabited Villages :	106		No. of villages :	2028

Source: Census of India, 2011

2.3 Climate & Rainfall:

The climate of the district is mainly tropical in nature and it is effectively controlled by the South-Western monsoon and the retracting North-Eastern monsoon. The district being situated in the western fringe of Eastern Ghats, the climate of the district is more similar to that of the Deccan than that of the coastal plains. Koraput District enjoys an average rainfall of 1567 mm, during rainy season. Over the years, indiscriminate tree felling has resulted in deforestation and the climatic conditions are worsening, with drought being a major threat to its population. An erratic and declining rainfall has spurned the government to launch a watershed development programme in the district, which is aimed to give a boost to the agriculture sector.

Table No. 2 Agro Climatic Zone of Koraput District

Sl.	Item	Koraput Agriculture Dist (Eastern Ghat high land	Jeypore Agril. Dist. (South eastern ghat)	Koraput Revenue District
1	Climate	Warm & humid	Warm & humid	Warm & humid
2	Mean annual rain fall (mm)	1521	1710	1567
3	Mean Max. Summer Temp.	34.1 degree celsius	34.1 degree celsius	34.1 degree celsius
4	Mean min. winter temp.	7.5 degree celsius	13.2 degree celsius	10.4 degree celsius
5	Soil type	Mostly red with organic matter content	Red, Red & Yellow mixed soil.	Red, Red & Yellow mixed soil.

Source: DDA, Koraput

The Average rainfall of the District during 2018 is 1793.98 mm against the Normal rainfall of the Dist i.e. 1567.20 mm. But the rainfall at Bandhugaon, Narayanapatna and Laxmipur blocks were below the normal rainfall. Analysis of last 9 years of rainfall concluded that the category of rainfall falls between deficient to normal. The table no. 3 gives a detail picture of the block wise rainfall of last 9 years.

Table No. 3 Block wise rain fall status 209-2018

Sl.No	Name of the R.R. station	2009	2010	2011	2012	2013	2014	2015	2016	2017	2018
1	Koraput	1,247.90	2,047.40	1,216.60	1,869.80	2,126.40	1,885.20	1,644.50	1,614.20	1,422.60	2,094.70
2	Lamataput	552	1,170.00	1,084.00	906	1,275.00	1,671.00	1,401.50	1,418.30	1,328.00	2,264.50
3	Pottangi	1,175.00	1,019.00	349.1	634.5	898.5	1,444.60	1,527.80	1,710.30	1,435.70	1,433.40
4	Bandhugan	1,177.50	821	915	585	1,031.00	1,024.90	1,564.50	1,689.00	1,375.60	**1,209.70**
5	Nandapur	1,040.00	2,018.00	1,277.50	1,695.00	1,881.00	1,524.00	1,586.50	1,558.20	1,126.60	1,996.50
6	Dasmantpur	1,422.70	1,587.45	934	1,634.10	2,084.00	1,788.00	1,525.50	1,827.00	1,496.60	1,749.30
7	Narayanpatna	847	555.6	798	1,114.00	1,640.50	1,418.40	827	1,637.50	1,117.60	**1,110.00**
8	Laxmipur	639	1,331.00	1,027.00	1,506.00	1,915.00	1,476.00	1,222.70	1,516.30	1,430.60	**1,370.00**
9	Similiguda	993	1,833.00	1,432.50	1,846.00	1,603.00	1,917.00	1,414.90	1,856.00	1,938.90	2,533.70
10	Jeypore	1,219.35	2,003.56	1,359.58	1,923.75	1,778.70	2,180.60	1,620.60	1,676.00	1,558.00	2,028.50
11	Kotpad	980.52	1,302.00	1,867.30	2,301.91	3,085.50	2,391.96	1,939.70	2,536.60	1,968.40	2,098.50
12	Kundra	625	1,197.00	1,111.00	1,596.00	1,871.60	1,576.40	1,840.10	1,647.30	1,687.40	1,525.40
13	Borigumma	1,045.80	1,577.72	1,427.40	1,286.34	2,264.50	1,750.10	1,564.70	1,520.30	1,473.60	1,375.16
14	Boipariguda	1,533.50	2,164.00	1,599.00	2,264.40	2,181.00	2,127.00	1,894.50	1,786.00	1,928.00	2,326.30
TOTAL		14,498.27	20,626.73	16,397.98	21,162.80	25,635.70	24,175.16	21,574.50	23,993.00	21,287.60	25115.66
Dist. Average		**1035.59**	**1473.34**	**1171.28**	**1511.63**	**1831.12**	**1726.8**	**1541.04**	**1713.79**	**1520.54**	**1793.98**
Dist. Normal		1567.2	1567.2	1567.2	1567.2	1567.2	1567.2	1567.2	1567.2	1567.2	1567.2
% of Rainfall		66.08	94.01	74.74	96.45	116.84	110.18	98.33	109.35	97.02	114.47
RF Deviation		**-33.92**	**-5.99**	**-25.26**	**-3.55**	**16.84**	**10.18**	**-1.67**	**9.35**	**-2.98**	**14.47**
Description		**Deficient**	**Normal**	**Deficient**	**Normal**	**Normal**	**Normal**	**Normal**	**Normal**	**Normal**	**Normal**

Source: DEOC, Koraput

Note:

Excess :- +20% and above of the normal rainfall Normal: - 19% to +19% of the normal rainfall
Deficient: - 59% to -20% of the normal rainfall Scanty: - 99% to -60% of the normal rainfall
No Rain: - 100% of the normal rainfall

Figure- 1 District Administrative Map

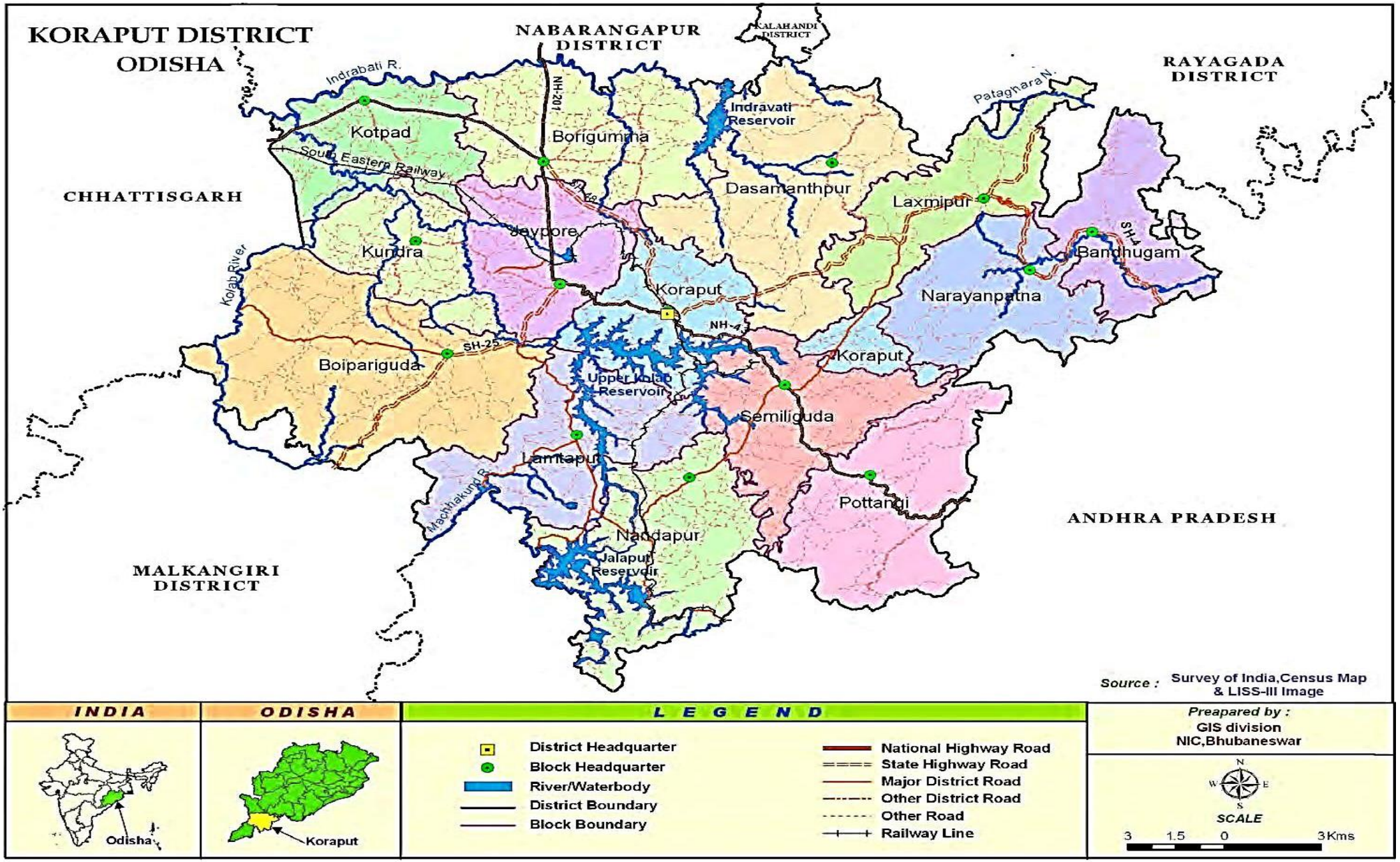

2.4 Forest Cover in Koraput

Around 15 to 20% of Koraput land mass area is covered by forest area. Most of these forest areas are located in deep interiors of Koraput District, which obviously implies that their presence in and around Koraput city is very minimal and moderate. These forest areas lend as much natural beauty to this region as economic livelihood to local people. Especially highly unskilled tribal population residing in the interiors of district is dependent immensely on forest industry for their livelihood. As for which are main trees and plants found in forest area, then principal species commonly found are Timber, Fire wood and Minor forest produces like Tamarind, Hill Brooms and different types of Fibres and oil Seed. Besides, huge quantity of medical plants and shrubs are also found in Koraput's forest areas.

2.5 Land and Border areas

Koraput District has huge land area. The total area of Koraput District is 8,379 km, which makes it one of the biggest districts in Odisha state. The main city of Koraput and its adjoining towns make up for nearly 30% in this total land area. Geographically, the district of Koraput is located between 18 degree and 19 degree North Latitude and 82 degree and 83 degree East Longitude. Now coming to border areas of the district, it is surrounded by Rayagada and Srikaklam District (Andhra Pradesh) in the east, Bastar District (Chhatisgarh) in West, Nowarangpur District in North and Vijayanagaram and Visakhapatnam District (Andhra Pradesh) in South.

2.6 Geography

Surrounded by famous Eastern Ghats, geography of Koraput is mainly characterized by undulating terrains, which are dotted by lush green mountains, hilly areas, streams, waterfalls and plain land areas. Below you'll □nd more detailed information about geography of entire Koraput region, which includes information about its reservoir of minerals, soils and main rivers that flow through this region. Besides, detailed information about forest areas and lush greenery that cover huge land mass of Koraput region has also been included in below paragraph.

2.7 Topography

The famous Eastern Ghats with its hilly and mountainous areas obviously take up large part in this undulating terrain. Eastern Ghats mainly has presence in the border areas of the district, especially in the border areas near Bastar District in western parts and in border areas of Vishakhapatnam District located in southern part. Eastern Ghats has very moderate presence in and around the main city of Koraput but their influence on city's climatic condition is but obviously immense. When we are talking about Koraput's topography, then invariably mention of its innumerable beautiful waterfalls and streams is very natural. All these waterfalls and streams are actually extensions of or originate from many rivers and tributaries that pass through this district. Some of these waterfalls even draw tourists and locals in huge number and have in fact raised tourism prople of this district. The most prominent being Duduma Waterfalls, which is one of the highest waterfalls of India.

2.8 River and the Drainage System:

The Koraput district is having three major rivers i.e. Kolab, Indravati, Machkund over which Kolab reservoir, Muran dam & Jalaput reservoir existed. The Kolab Reservoir has upspring areas covering Semiliguda, Koraput, Lamtaput & Jeypore blocks with its downstream covering Jeypore, Borigumma, Kotpad, Boipariguda & Kundra blocks. The Indravati reservoir with its damsite project at Muran in Dasamantapur block stores the water and spills into the Indravati River. Similarly the Jalaput Dam project has its upspring area in Nandapur & Lamtaput block having the power project at Onkadeli and the downstream water flows into Saberi river. **(River Map enclosed in volume-II Page No. 244)**

2.9 Minerals Resources in Koraput

Koraput region does have substantial reservoir of minerals. Minerals, as we all know, play a very critical role in bolstering the economy of any region. This fact equally holds true for Koraput region as well. Its huge pile of minerals has already attracted huge investments. NALCO or National Aluminium Company Limited – one of the largest producers of aluminum in the world – operates huge plant in Koraput district. Besides, a huge cement plant has been operating in the district for many decades now. Now coming to most important detail, i.e. names of some the major and minor minerals found here. Some of the major minerals found here are Bauxite, Limestone and Granite. Other minerals like Quartz, Dolomite, Clay, Mica and Red Orcher are found in minor proportion here. Koraput regions geographical features, overall, makes up for engrossing detail. The famous Eastern Ghat coupled with innumerable beautiful waterfalls, couple of prominent rivers that pass through it and not to forget huge forest areas. All of these unique geographical features make this region one of the naturally beautiful and scenic places in Odisha state. In fact it would not be even wrong to say that today Koraput region is indebted to Mother Nature – not just for its scenic beauty and also economic viability.

2.10 Demography:

As per 2011 Census, Koraput district has a total population of 13.77 lakh (Male-6.78 & Female-6.99) out of which 11.52 lakh live in rural and 2.25 lakh in urban areas. The density of population per square Km. is 1.56. Koraput district has a sex ratio (females per 1000 male) 1031 (rural- 1044 & urban-970). The literacy rate is 49.87 (rural- 43.27 & urban- 81.54). The decadal growth rate is 16.63 as against 13.97 for all Odisha. As per 2011 census, the child protection (0 – 6) in the district is 215 per 1000 of which 109 is male & 106 is female.

Table No. 4 Households and its distribution:

Sl. No	Total Number of Families/HH	Category		Category				Category	
		Rural	Urban	SC	ST	OBC	GEN	BPL	APL
1	337677	290003	47674	39308	139516	97104	61747	204274	85729

Source: Census of India, 2011

Table No. 5 Population and its composition:

Sl. No	Population			SC		ST		OBC	
	T	M	F	M	F	M	F	M	F
1	678809	700838	1379647	96789	99751	337373	360210	244647	240877

Source: Census of India, 2011

There was change of 16.86 percent in the population compared to population as per 2001. In the previous census of India 2001, Koraput District recorded increase of 14.67 percent to its population compared to 1991. Density of Koraput district for 2011 is 157 people per sq. km. In 2001, Koraput district density was at 134 people per sq. km. Koraput district administers 8,807 square kilometers of areas.

Table No. 6 Population and its composition:

1	Population Growth at Koraput	16.86%
2	Proportion to Orissa Population	3.29%
3	Density/km2	157

Source: Census of India, 2011

Table No. 7 Religion wise distribution of Population:

Sl. No.	Total Population	Category				
		Hindu	Muslim	Christian	Sikh	Others
1	1379647	1294109	8830	68568	552	7588

Source: Census of India, 2011

Table No.8 Age Group

Sl. No.	Total Population	0-5 years	6-14 years	15-59 years	60 years and above
1	1379647	225,126	2,34,540	8,13,992	1,05,989

Source: Census of India, 2011

Out of the total Koraput population for 2011 census, 16.39 percent lives in urban regions of district. In total 226,169 people lives in urban areas of which males are 115,038 and females are 111,131. Sex Ratio in urban region of Koraput district is 966 as per 2011 census data. Similarly child sex ratio in Koraput district was 944 in 2011 census. Child population (0-6) in urban region was 26,089 of which males and females were 13,417 and 12,672. This child population figure of Koraput district is 11.66 % of total urban population. Average literacy rate in Koraput district as per census 2011 is 81.80 % of which males and females are 88.48 % and 74.90 % literates respectively. In actual number 163,665 people are literate in urban region of which males and females are 89,917 and 73,748 respectively.

Table No.9 Sex Ratio:

1	Sex Ratio (Females per 1000 males):	1032
2	Sex Ration(0-6 Years):	979

Source: Census of India, 2011

Average literacy rate of Koraput in 2011 were 49.21 compared to 35.72 of 2001. If things are looked out at gender wise, male and female literacy were 60.32 and 38.55 respectively. For 2001 census, same figures stood at 47.20 and 24.26 in Koraput District. Total literate in Koraput District were 568,090 of which male and female were 340,843 and 227,247 respectively. In 2001, Koraput District had 350,044 in its district.

Table No.10 Literacy Rate:

	Total	Male	Female
Literacy Rate	49.20	60.32	38.55

Source: Census of India, 2011

[Details of Demography are at Table No. 1.1 to 1.43 of Volume II of the DDMP]

2.11 Socio-Economic profile of Koraput:

Nearly 84% of the district population live in rural areas that depend mostly on agriculture & minor forest products. The district is rich in mineral resources having Bauxite, Manganese, China clay, Lime stone etc. deposits, for which heavy industries like NALCO, Gajapati Cement, Ballarpur Industries & some ancillary industries have been set up.

2.11.1 Workforce Participation Rate

Table No. 11

Sl.	Category	Male	Female	Total
1	Workers	384053	309353	693406
2	Main Workers	286001	110459	396460
3	Marginal Workers	98052	198894	296946
4	Non- Workers	294756	391485	686241
Gender wise work participation rate		55%	45%	100%

Source: DPMU, Koraput & Census of India, 2011

2.11.2 Land Holding Pattern

There are 166734 no of farmers in Koraput district out of whom most of are small and marginal farmers. The average size of land holding among the farmers is 1.62 Acre which is comparatively much at a lower side.

Table No. 12

Total Farmers in Koraput Dist.	Marginal Farmers (<1.0 Ha.)	Small Farmers (1.0 to < 2 Ha.)	Semi Medium (2.0 to <4.0 Ha.)	Medium Farmers (4.0 to < 10 Ha.)	Large Farmers (10.0 Ha. and above)	Average Size of Land Holding.
166734	85071	53743	22830	4596	494	1.62

Source: DDA, Koraput

2.11.3 Agriculture & Irrigation

Koraput District has the huge potential for agriculture. The district is having 320182 Hectares of cultivable land 296000 Hectares of Net Sown areas. The district is having only 97448 Hectares' of irrigated land. There are 1142 Nos of large and medium irrigation projects in the District. Minor irrigation projects at Koraput play a vital role both in irrigation and consumption purpose. There are nearly 708 No of MI projects in the District covering 1416 Ha of Ayacut area. Similarly, Lift Irrigation projects contribute 76 Ha of Ayacut areas through 38 no of LI at River basins.

Cultivable land is grouped in to irrigated and rainfed area. Under irrigated area again it classified into gross irrigated area and net irrigated area. Partially irrigated /Protective Irrigation area under rainfed area has been assumed to be 5% of the total rainfed area, and this protective irrigation mainly through various kinds of rainwater harvesting structures particularly developed through watershed and other programmes like MGNREAGA etc. The following highlighted points extracted from District Irrigation Plan of Koraput 2016 to have some understanding on the irrigation potentials in Koraput District.

I. Kotapad block (21744 ha) has highest net irrigated area followed by Jeypore block (17992 ha)
II. Bandhugaon and Narayanpatna blocks have least net irrigated area
III. Partially irrigated or protective irrigated area prevails in all blocks, highest in Boipariguda block (5708 ha), followed by Boriguma block (3095 ha)
IV. Perecentag of Net Irrigated Area (NIA) to Net Sown Area (NSA) is highest for Jeypore block (87.3%), followed by Kotapad (80.6%) and Laxmipur (48.8%), whereas same is least for Nandapur (12.1%)
V. Similarly percent of Gross Irrigated Area (GIA) to TCA is highest for Jeypore (89.0%), followed by Kotapad (77.5%) and Laxmipur (42.0%), whereas same is least for Boipariguda (12.6%).

2.11.4 Employment and Livelihoods:

Agriculture is the mainstay of livelihood of the district. People of the district adopt various economic activities to sustain their lives and livelihood. In Koraput, 73669 Households are engaged as cultivators, 127069 people as agricultural labourers and 42365 person as wage labourer besides, 8372 person engaged in animal husbandry, 1674 in Pisiculture, 2457 in registered business, 6175 in government services and 610 persons are as living on alms.

[Details are at Table No. 1.24 of Volume II of the DDMP]

2.11.5 Industries & Mining:

By Year 2018-19, industries and mining status in Koraput has a steady progress. The detail table below depicts the industrial profile of the District. There are only 4 no of major industries in the district engaging 7844 manpower. The MSME sector is having 2201 units engaging 7014 persons in different trades. There are 8 no of mining industries covering 1236 people's livelihoods support.

Table No. 13

Sl No	Head	Unit	Particulars
1	Registered Industrial Unit	No	1547
2	Total Industrial Unit (Gip)	No	4983
3	Total Medium & Large Unit	No	4
4	Total Employment In Small Scale Industries	No	29840
5	Total Employment In Large And Medium Industries	No	7756
6	No. Of Industrial Area/Growth Centres	No	3
7	Total Investment In Plant And Machinery Of Small Scale Ind.	Inr Lakhs	11966.52
8	Total Investment In Plant And Machinery Of Medium & Large Scale Industries	Inr Lakhs	8482.49

Source: GM, DIC, Jeypore

[Details are at Table No. 1.25 of Volume II of the DDMP]

2.11.6 Education:

There are 1683 no of primary schools, 858 no of middle schools, 313 no of secondary schools and 44 no of colleges in the District as on 2018-19. The district is having 10584 no of teachers which shows the Teacher Pupil Ratio as 25.58.

[Details are at Table No. 1.26, 1.27 & 2.1 of Volume II of the DDMP]

2.11.7 Health:

The medical facilities are provided by different agencies like Govt., private individuals and voluntary organisations in the district. There are 2 no of District HQ Hospitals, 14 no of community health centres, 53 no of primary health centres, 307 no of sub centres functioning in the district as on 2018-19. Besides, there are one no of Ayurvedic Hospitals and two Blood banks available in the district. There are 9 no of Govt. ambulances in the district besides 3 no vehicles for dead body carriage from DHQH.

[Details are at Table No. 1.33, 1.34, 2.2 & 2.3 of Volume II of the DDMP]

2.11.8 Housing:

There are 306 no of houseless households identified out of total no 336957 households in the district. The district is having 75562 no of Pucca houses which is 23% of the total houses. The housing schemes like Biju Pucca Ghar, PMAY, Mo Kudia, etc schemes are being implemented in the district which aims at covering all the HHs in district with a Pucca house.

[Details are at Table No 1.11 of Volume II of the DDMP]

2.11.9 Electrification:

There are 1842 habitations have been fully electrified and 1728 no partially electrified. 121056 no of BPL households have been electrified. There are 1055 no of habitation still not electrified in the district.

[Details are at Table No. 1.29 & 2.5 of Volume II of the DDMP]

2.11.10 Drinking Water & Sanitation:

There are 4610 no of village/Habitation having access to safe drinking water as on 2018-19. There is no village/habitation affected by fluoride or Arsenic contamination in drinking water. There are 145 no of ODF villages in the district and only 33% of households having IHHL. Approximately 96% of the total schools are having functional toilets in the district.

[Details are at Table No. 1.30 & 1.31 of Volume II of the DDMP]

2.11.11 Migration:

Migration happens in certain pockets of the district where marginal farmers & landless labourers opt to move out of the state in search of better source of earning. It has been seen that migration season mostly commences from month of August/ September after showing of seeds as well as due to rain, the employment opportunity reduces. In certain areas migration begins after harvesting of crop i.e. in the month of December. The duration of migration ranges from four months to eight months. Most of the migrant workers work in Brik kiln, Construction Projects, Plantation Work, Bore well Vehicle etc as manual/unskilled labourers. Mass migration with wife/family as seen in Western Odisha is not prevalent in Koraput. Most of the migrant workers move to Andhra Pradesh, telengana, Karnatak, tamilandu & Kerala to work as manual/unskilled jobs.

2.11.12 Food Security:

There are 335730 HHs covered under NFSA out of total 338999 covering 1181329 beneficiaries in the district. There are 304 no of PDS and 7 no of storage points with the capacity of 17400 Qntls.

[Details are at Table No. 1.37 of Volume II of the DDMP]

2.11.13 Social Security:

There are no of 54317 male & 58008 of female Persons covered under Old Age Pension Schemes. 47574 no of women covered under Widow Pension. 5336 no of male and 4461 no of female are covered under Disability Pension schemes.

[Details are at Table No. 1.38 of Volume II of the DDMP]

2.12 Critical Infrastructure:

The availability and condition of critical infrastructures in the district builds the capacity of the administration for better preparedness against any hazard. The details of critical infrastructures have been incorporated in the DDMP Volume-II.

2.12.1 Anganwadi Centres:

3264nos.of AWCs are functioning in the District where 157569 no of children and 28174 nos.of pregnant/lactating mothers have been enrolled.

[Details are at Table No.1.32 of Volume II of the DDMP]

2.12.2 Schools and other Educational Institutions:

There are 1683 no of primary schools, 858 no of middle schools, 313 no of secondary schools and 44 no of colleges in the District as on 2018-19.

[Details are at Table No. 2.1 of Volume II of the DDMP]

2.28 Hospitals and Health Centers:

There are 2 no of District HQ Hospitals, 14 no of community health centres, 53 no of primary health centres, 307 no of sub centres functioning in the district as on 2018-19. Besides, there are one no of Ayurvedic Hospitals and two Blood banks available in the district. There are 9 no of Govt. ambulances in the district besides 3 no vehicles for dead body carriage from DHQH.

[Details are at Table No. 1.33, 1.34, 2.2 & 2.3 of Volume II of the DDMP]

2.29 Veterinary Hospitals:

There are 24 veterinary Hospitals with 38 no of veterinary doctors, 122 no of live stock aid centres. 122 no of LI and 146 no of Artificial Insemination Centres are also available in the district.

[Details are at Table No.1.17 & 2.4 of Volume II of the DDMP]

2.30 Police and Fire Stations:

There are 23 Police Stations and 11 Fire Stations in the district.

[Details are at Table No.2.7 of Volume II of the DDMP]

2.31 Cooperative Societies:

There are 14 no pf P.A.C.S. in the district covering 7655 no of farmers. 3932.40 Qntls of Seed distributed during last year.

[Details are at Table No.1.16 of Volume II of the DDMP]

2.32 Banks and Post offices:

There are 72 No of commercial banks, 38 no of RRBs and 8 no of cooperative banks. Total no of 128 ATMs are available in the district. There are 154 no of post offices in the district.

[Details are at Table No. 2.6 of Volume II of the DDMP]

2.33 Road and Railway network

Road network of this district covers 246.079 Kms of National Highway, 274.465 Kms of State Highway, 449.235 Kms of Major District Road, 1236.2746 Kms of village roads, 2337.873Kms of Gram Panchayat road and no forest roads. Railway lines cover a length of 425.12Kms having 37 no of Railway Stations in two different routes i.e. Koraput to Rayagada & Koraput to Jagdalpur (CG).

[The details are at Table no.1.40 & 1.41 in VolII of DDMP]

2.34 Cyclone and Flood Shelters

There are 3 no of Multipurpose Flood Shelters in the District.

[Details are at Table no.3.17 of Volume II of the DDMP]

2.35 Rain gauge and Automatic Weather Stations

There are 15 nos. of Rain Recording Stations in the district (at each Block Headqtrs.) to record the rainfall data everyday and to transmit report to SRC, Odisha and uploading of data in Rainfall portal.

***

Chapter- 3

Hazard, Vulnerability and Risk Assessment

3.1 Disaster Probability in Koraput

Based on the previous disasters experienced by the district in the past, probability of flood ranks first. Accordingly the occurrence of other disasters such as cyclone, fire accident, drought, epidemic and earthquake rank as orderly mentioned. Koraput district is vulnerable to flood, drought, lightening and fire accidents frequently. Every year the district bears a considerable loss from natural as well as manmade disasters and it causes a lot of damage to life and property. The district mainly suffers from natural disasters such as flash flood, drought, lightning, landslide and manmade disasters such as road accidents, fire accidents, drowning, etc. An access to the Vulnerability However, on assessment of last ten years disaster occurrence history the Nabarangpur district's majority of life and property ware affected due to heavy rain, flood, lightning, drowning, snake bite, fire, drought and road accidents.

Flood:

During rainy seasons, the major rivers in the district carry gallons of water pose potential threat of flood in three blocks. Things get worse as the flood devastates the crops in the affected area and is also a source of epidemics. The list of flood prone GPs/Villages has been mentioned in this plan.

Name of the Sub-division	Name of the Block	Name of the River causing flood	No of villages affected
Jeypore	Kotpad	Indravati & Johnara River	24
	Boriguma	Indravati River	14
	Jeypore	Kolab & its tributaries	9
	Boipariguda	Kolab & its tributaries	7
	Kundra	Kolab & its tributaries	15
Koraput	Dasmantpur	Indrabati & Muran	11
	Nandapur	Kolab & its tributaries	10
Total			**90**

List of flood prone villages of Koraput District

Name of the Block/ Tahasil	Name of the village
Jeypore	Padampur, Pujariput, Patraput, Banuguda, Phampuni, Salpa, Panasgam, Chirigam, Balia
Boipariguda	Doraguda, Joba, Kota, Sargiguda, Hatigam, Andari, Sagiguda

Kundra	Bagderi, Jaba, Jeeraguda, Naikguda, Kenduguda, Khatalapada, Banuaguda, Taraput, Nadialpali, Jadenga, Cherkiaguda, Dongarpaunsi, Ghosarla, Digapur
Borigumma	Bandiliguda, Kenduguda, Randhariguda, Samarathguda, Potigam, Bhitarabeda, Gurumaiguda, Tokiguda, Nagiodi, Souniguda, Badaindanpur, Sanindanpur, Dombaguda, Kusumguda
Kotpad	Guali, Asana, Sadaranga, Bonia, Barandi, Sirisi, Belgam, Khapuriguda, Sutipadar, Jamunahandi, Surli, Bikrampur, Pirinji, Lahanji, Birahandi, Karlahandi, Erapalli, Pipalhandi, Bhansili, Gurumaiguda, Kusumi, Ankula, Alupadar, Girla
Nandapur	Goluru, Kuda, Podeising, Damanga, Tamding, Rasel, Jalaput, Tankel, Andaruguda, Sobhaput
Dasmantpur	Ambaguda, Angarguda, Badakukudakata, Badapindapadar, Balighat, Bendla, Bhejapadar, Duarsuni, Durakaguda, Hiriguda, Jabapadar

In addition to the above the following 11 villages of Kotpad block are identified as Low Lying areas (marooned villages) due to discharging of excess water by Indravati.

Name of the Block	Name of the GP	Name of the marooned villages
Kotpad	Chandili	Pirinji, Bikrampur
	Sadaranga	Sadaranga, Guali, Bonia, Sirisi,
	Dhamanahandi	Khapuriguda, Majhiguda

List of Most Vulnerable Villages in the District (Flood/Cyclone & Landslide)

Sl No	Block Name	GP Name	Village Name	Vulnerability	Nearest Shelter
1	Narayanpatna	Bijaghati	Bijaghati	Land Slide	Bijaghati AWC
2	Narayanpatna	Tentulipadar	Budhapansa	Land Slide	Budhapanasa AWC
3	Narayanpatna	Tentulipadar	Kataguda	Land Slide	Kataguda PS
4	Narayanpatna	Tentulipadar	Dumuripadar	Land Slide	Dumuripdar AWC
5	Narayanpatna	N.Patna	Jogipalur	Land Slide	Jogipalur PS
6	Narayanpatna	Borigi	Mangalpur	Land Slide	Chintaguda (B) PS/Borgi UGAS
7	Narayanpatna	Borigi	Nalpadar	Land Slide	Chintaguda (B) PS/Borgi UGAS
8	Narayanpatna	Borigi	Uparlachha	Land Slide	Chintaguda (B) PS/Borgi UGAS
9	Narayanpatna	Borigi	Chintapuda-B	Land Slide	Chintaguda (B) PS
10	Narayanpatna	Langalbeda	Sekram	Land Slide	Sekram AWC
11	Narayanpatna	Langalbeda	Kankanput	Land Slide	Berla PS
12	Narayanpatna	Talagumandi	Chikalgumandi	Land Slide	Chikalgumandi AWC

13	Narayanpatna	Talagumandi	Majhigumandi	Land Slide	Majhigumandi PS
14	Narayanpatna	Talagumandi	Chabukmari	Land Slide	Chabukmari PS
15	Bandhugaon	Pedaloda	Lokarli	Land Slide	Lokarli PS
16	Bandhugaon	Bandhugaon	Taladevari	Land Slide	Madijhola PS
17	Bandhugaon	Bada Sarapali	Talapotesu	Land Slide	Talapetasu PS
18	Bandhugaon	Almonda	Sakilobha	Land Slide	Keshabhadra PS
19	Bandhugaon	Kaploda	Rebatiguda	Land Slide	Sanabandi PS
20	Bandhugaon	Kumbhaganda	Singhjhola	Land Slide	Singhjhola PS
21	Bandhugaon	Kumbhaganda	Phulagumi	Land Slide	Phulagumi PS
22	Bandhugaon	Kanagan	Sabdam	Land Slide	Sabdam PS
23	Bandhugaon	Jaguguda	Tadingidangar	Land Slide	Tandingidangar PS
24	Jeypore	Bariniout	Jirupadar	Land Slide	Mahulabhata Primary School, Mahulabhata
25	Jeypore	Ranigada	Biriphulgumma	Land Slide	GP Godwon and AWC building, Biriphulgumma
26	Jeypore	Dangarachhinchi	Durgabhatta	Cyclone/Flood	Flood Shelter at Durgabhatta
27	Jeypore	Balia	Bamuniput	Cyclone/Flood	Flood/Cyclone Shelter at Balia
28	Jeypore	Kebidi	Malikarchi	Land Slide	Malikarchi U.P. School
29	Semiliguda	Sadam	Sadam	Land Slide	Sadam Sebashram/ Sadam GP
30	Semiliguda	Sadam	Beniaguda	Land Slide	Jubrajpeta PPS
31	Semiliguda	Sadam	P.Ambaguda	Land Slide	P.Ambaguda PPS
32	Semiliguda	U.Kanti	Khajuripadar	Land Slide	Khajuripadar PPS
33	Semiliguda	U.Kanti	Bdamanjari	Land Slide	Badamanjari PPS
34	Semiliguda	U.Kanti	Naringpadar	Land Slide	Badamanjari PPS
35	Semiliguda	U.Kanti	U.Kanti	Land Slide	U.Kanti SS
36	Laxmipur	Odiyapentha	Talkaipadar	Land Slide	Talkaipadar AWC/ PS
37	Laxmipur	Kotinga	Ruhiamba	Land Slide	Pandakapadar UPS
38	Laxmipur	Laxmipur	Kegia	Land Slide	Kegia PS
39	Laxmipur	Bhitaragada	Kapsiput	Land Slide	Kapsiput PS/AWC
40	Laxmipur	Toyaput	Diasil	Land Slide	Netaji HS. Totaput
41	Laxmipur	Burja	Bilamala	Land Slide	Mathalamba PS
42	Laxmipur	Burja	Kutkajhala	Land Slide	Nalachuan PS
43	Laxmipur	Gaudaguda	Talameting	Land Slide	Lachhamani PS/AWC
44	Laxmipur	Gaudaguda	Upermeting	Land Slide	Lachhamani PS/AWC
45	Kotpad	Girla	Talasahi	Cyclone/Flood	Girla BNRGSK Building
46	Kotpad	Girla	Ankula	Cyclone/Flood	Girla BNRGSK Building
47	Kotpad	Girla	D.Majhiguda	Cyclone/Flood	Girla BNRGSK Building
48	Kotpad	Gumuda	Gumuda	Cyclone/Flood	BNRGSK Building, Gumuda
49	Kotpad	Gumuda	Kusumi	Cyclone/Flood	BNRGSK Building, Gumuda
50	Kotpad	Gumuda	Alupadar	Cyclone/Flood	BNRGSK Building, Gumuda

51	Kotpad	Gumuda	Basuli	Cyclone/Flood	BNRGSK Building, Gumuda
52	Kotpad	Gumuda	Bedagud	Cyclone/Flood	BNRGSK Building, Gumuda
53	Kotpad	Gumuda	Siunaguda	Cyclone/Flood	BNRGSK Building, Gumuda
54	Kotpad	Guali	Guali	Cyclone/Flood	Jamal ME Schol, Kotpad
55	Kotpad	Guali	Asana	Cyclone/Flood	Jamal ME Schol, Kotpad
56	Kotpad	Guali	Bania	Cyclone/Flood	Jamal ME Schol, Kotpad
57	Kotpad	Sadaranga	Sadaranga	Cyclone/Flood	Flood/Cyclone Shelter, Sadaranga
58	Kotpad	Sadaranga	Borondi	Cyclone/Flood	Flood/Cyclone Shelter, Sadaranga
59	Kotpad	Sadaranga	Sirisi	Cyclone/Flood	Flood/Cyclone Shelter, Dhamanahandi
60	Kotpad	Sadaranga	Belgan	Cyclone/Flood	Flood/Cyclone Shelter, Dhamanahandi
61	Kotpad	Dhamanahandi	Khapuriguda	Cyclone/Flood	Jamal ME Schol, Kotpad
62	Kotpad	Sutipadar	Jamunahandi	Cyclone/Flood	Sutipadar PS
63	Kotpad	Sutipadar	Old sutipadar	Cyclone/Flood	Sutipadar PS
64	Kotpad	Sutipadar	Majhiguda	Cyclone/Flood	Sutipadar PS
65	Kotpad	Chandili	Pirinji	Cyclone/Flood	Flood/Cyclone Shelter, Pirinji
66	Kotpad	Chandili	Vikrampur	Cyclone/Flood	Flood/Cyclone Shelter, Pirinji
67	Kotpad	Chandili	Surli	Cyclone/Flood	Surli PS
68	Kotpad	Chandili	Lahanja	Cyclone/Flood	Lahanja PS
69	Kotpad	Chandili	Birahandi	Cyclone/Flood	Dongri PS
70	Kotpad	Chandili	Karlahandi -1	Cyclone/Flood	Dongri PS
71	Kotpad	Chandili	Irapali	Cyclone/Flood	Chandili HS
72	Kotpad	Chandili	Karlahandi -2	Cyclone/Flood	BNRGSK Building, Chandili
73	Kotpad	Chandili	Pipalhandi	Cyclone/Flood	Chandili PS
74	Boipariguda	Gupteswar	Ghodaghata	Cyclone/Flood	BNRGSK Building, Haladikund
75	Boipariguda	Gupteswar	Talur	Cyclone/Flood	BNRGSK Building, Haladikund
76	Boipariguda	Gupteswar	Kenduguda	Cyclone/Flood	BNRGSK Building, Haladikund
77	Boipariguda	Gupteswar	Siribeda	Cyclone/Flood	Siribeda UGHS
78	Boipariguda	Tentuliguma	Bhejiniguda	Cyclone/Flood	Bhejiniguda UPS
79	Boipariguda	Tentuliguma	Matiaguda	Cyclone/Flood	Tentuliguma UPS
80	Boipariguda	Tentuliguma	madhupur	Cyclone/Flood	Tentuliguma UPS
81	Boipariguda	Chandrapada	Baliguda	Cyclone/Flood	Chandrapada BNRGSK Building

82	Boipariguda	Chandrapada	Kharaguda	Cyclone/Flood	Chandrapada BNRGSK Building
83	Boipariguda	Baligan	Majhiguda	Cyclone/Flood	Baligaon BNRGSK Building
84	Boipariguda	Baligan	Boreiguda	Cyclone/Flood	Baligaon BNRGSK Building
85	Boipariguda	Kathapabda	Bhendiajodi	Cyclone/Flood	Kathapada BNRGSK Building
86	Boipariguda	Kathapabda	Badabeta	Cyclone/Flood	Kathapada BNRGSK Building
87	Boipariguda	Kathapabda	Talapadar	Cyclone/Flood	Kathapada BNRGSK Building
88	Dasmantpur	Duasasuni	Mundiguda	Cyclone/Flood	Mundiguda UPS
89	Dasmantpur	Duasasuni	jatiaguda	Cyclone/Flood	Mundiguda UPS
90	Dasmantpur	Duasasuni	Kharaguda	Cyclone/Flood	Mundiguda UPS
91	Dasmantpur	Duasasuni	Bhendla	Cyclone/Flood	Mundiguda UPS
92	Dasmantpur	Duasasuni	Balighat	Cyclone/Flood	Mundiguda UPS
93	Dasmantpur	Duasasuni	Dhepaguda	Cyclone/Flood	Dhepaguda UPS
94	Dasmantpur	Duasasuni	Narangaguda	Cyclone/Flood	Dhepaguda UPS
95	Dasmantpur	Duasasuni	Dikiguda	Cyclone/Flood	Dhepaguda UPS
96	Dasmantpur	Duasasuni	Hiriguda	Cyclone/Flood	VSS Building
97	Dasmantpur	Duasasuni	Ambaguda	Cyclone/Flood	VSS Building
98	Kundra	Dangarapaunsi	Dangarapunsi	Cyclone/Flood	Dangarpausi PUPS
99	Kundra	Bagderi	Bagderi	Cyclone/Flood	Bagderi UPS
100	Kundra	Kermiti	Jabapadar	Cyclone/Flood	Jabapadar PUPS
101	Kundra	Masigan	Jhadanga	Cyclone/Flood	Jhadanga NUPS
102	Kundra	Bhusangaguda	Khalpadar	Cyclone/Flood	Khalpadar NUPS
103	Nandapur	Padwa	Kirambo	Cyclone/Flood	BNRGSK Building
104	Nandapur	Padwa	Galganda	Cyclone/Flood	BNRGSK Building
105	Nandapur	Padwa	Sadarambo	Cyclone/Flood	BNRGSK Building
106	Nandapur	Chatwa	Erkujira	Cyclone/Flood	BNRGSK Building
107	Nandapur	Chatwa	Pullikonda	Cyclone/Flood	BNRGSK Building
108	Nandapur	Chatwa	Putambo	Cyclone/Flood	BNRGSK Building
109	Nandapur	Hatibari	Nandiguda	Cyclone/Flood	BNRGSK Building
110	Nandapur	Hatibari	Debatiguda	Cyclone/Flood	BNRGSK Building
111	Nandapur	Hatibari	Haridaguda	Cyclone/Flood	BNRGSK Building
112	Nandapur	Attanda	Barangapalli	Cyclone/Flood	BNRGSK Building
113	Nandapur	Attanda	Reding	Cyclone/Flood	BNRGSK Building
114	Nandapur	Attanda	Kandhaguda	Cyclone/Flood	BNRGSK Building
115	Nandapur	Kasandi	Darangaba	Cyclone/Flood	BNRGSK Building
116	Nandapur	Kasandi	Adra	Cyclone/Flood	BNRGSK Building
117	Nandapur	Raising	Khudasing	Cyclone/Flood	BNRGSK Building
118	Nandapur	Raising	Dhanduaguda	Cyclone/Flood	BNRGSK Building
119	Nandapur	Nandapur	Kaudikhal	Cyclone/Flood	BNRGSK Building
120	Nandapur	Malibelgam	Badatankua	Cyclone/Flood	BNRGSK Building
121	Nandapur	Khinbar	Ghatiguda	Cyclone/Flood	Kona UP School

122	Nandapur	Khinbar	Phanua	Cyclone/Flood	Kona UP School
123	Nandapur	Khinbar	Kona	Cyclone/Flood	Kona UP School
124	Nandapur	Nandaka	Bijaguda	Cyclone/Flood	BNRGSK Building
125	Nandapur	Nandaka	Ranginiguda	Cyclone/Flood	BNRGSK Building
126	Nandapur	Nandaka	Bandhaguda	Cyclone/Flood	BNRGSK Building
127	Nandapur	Parajabadapada	Rasel	Cyclone/Flood	BNRGSK Building
128	Nandapur	Parajabadapada	Srigamput	Cyclone/Flood	BNRGSK Building
129	Nandapur	Kularsing	B.Shikariput	Cyclone/Flood	BNRGSK Building
130	Nandapur	Kularsing	Siprujhola	Cyclone/Flood	BNRGSK Building
131	Nandapur	Kularsing	Sindhiput	Cyclone/Flood	BNRGSK Building
132	Nandapur	Kalabir	Bodigaput	Cyclone/Flood	BNRGSK Building
133	Nandapur	Thuba	Satasemili	Cyclone/Flood	BNRGSK Building
134	Koraput	Lalguda	Mohadeiput	Cyclone/Flood	Doliamba UPS
135	Koraput	Khalpadar	Padmapur	Cyclone/Flood	Khalapadar Primary School
136	Koraput	Sirisi	Badasuku	Cyclone/Flood	Sirisi UPS
137	Koraput	Malicholar	Dumuripadar	Cyclone/Flood	Malicholar UPS
138	Pottangi	Kotia	Phagunasineri	Land Slide/ Cyclone	Phatusineri School
139	Pottangi	Kotia	Doliamba	Land Slide/ Cyclone	Phatusineri School
140	Pottangi	Kotia	Uppersambi	Land Slide/ Cyclone	Upperambi AWC
141	Pottangi	Kotia	Madkar	Land Slide/ Cyclone	Kota Ashram School
142	Pottangi	Nuagaon	Galigabdar	Land Slide/ Cyclone	Galigabdar School
143	Pottangi	Nuagaon	Nuagaon	Land Slide/ Cyclone	Nuagaon Ashram School
144	Pottangi	Nuagaon	Kakipadu	Land Slide/ Cyclone	Talabadapadu School
145	Pottangi	Kotia	Ranasing	Land Slide/ Cyclone	PMAY Houses
146	Pottangi	Pottangi	Karidi	Land Slide/ Cyclone	Karidi School
147	Pottangi	Sunki	Alasi	Land Slide/ Cyclone	Alasi School
148	Pottangi	Sunki	Sankhapadu	Land Slide/ Cyclone	Sanhapadu School
149	Pottangi	Sunki	Majhigundalam	Land Slide/ Cyclone	Olagan School
150	Pottangi	Sunki	Gadigudibalsa	Land Slide/ Cyclone	Gadidulibalsa School
151	Pottangi	Sunki	Ginipilipadu	Land Slide/ Cyclone	Panasmangudi School
152	Pottangi	Raleguda	Bundelpadu	Land Slide/ Cyclone	Ralegada BNRGSK Bhilding
153	Pottangi	Gangarajpur	Sakirai	Land Slide/ Cyclone	Sakirai School
154	Pottangi	Gangarajpur	Damaguda	Land Slide/	Gangarajpur School

				Cyclone	
155	Pottangi	Chandaka	Dekapadar	Land Slide/ Cyclone	Dekapadar School
156	Pottangi	Chandaka	Olagam	Land Slide/ Cyclone	
157	Pottangi	Chandaka	Dalipadu	Land Slide/ Cyclone	Dalipadu School
158	Pottangi	Talagolur	Dumuriguda	Land Slide/ Cyclone	Dumuriguda School
159	Pottangi	Ampavalli	Erukuguda	Land Slide/ Cyclone	Erukuguda School
160	Pottangi	Ampavalli	Ampavalli	Land Slide/ Cyclone	Jhanjarguda School
161	Boriguma	Munja	Badaindhanpur	Cyclone/Flood	
162	Boriguma	Munja	Chaupadi	Cyclone/Flood	
163	Boriguma	Munja	Kotahandi	Cyclone/Flood	
164	Boriguma	Munja	Munja	Cyclone/Flood	
165	Boriguma	Munja	Sanindhanpur	Cyclone/Flood	
166	Boriguma	Bodigam	Bhitarbadi	Cyclone/Flood	Flood Shelter at Bhitarabadi
167	Boriguma	Bodigam	Bodigan	Cyclone/Flood	Flood Shelter at Bhitarabadi
168	Boriguma	Kamta	Kamta	Cyclone/Flood	
169	Boriguma	Kamta	Rathali	Cyclone/Flood	
170	Boriguma	Gumuda	Kenduguda	Cyclone/Flood	
171	Boriguma	B.Singhpur	Bhairabsingipur	Cyclone/Flood	
172	Boriguma	B.Singhpur	Khuntiapalla	Cyclone/Flood	
173	Boriguma	B.Singhpur	Podapadar	Cyclone/Flood	
174	Boriguma	Katharagada	Katharagada	Cyclone/Flood	
175	Boriguma	Katharagada	Mankadiatala	Cyclone/Flood	
176	Boriguma	Nuagam	Nuagam	Cyclone/Flood	
177	Boriguma	Kumuli	Gadabaguda	Cyclone/Flood	
178	Boriguma	Kumuli	Khangarguda	Cyclone/Flood	
179	Boriguma	Kumuli	Kumuli	Cyclone/Flood	
180	Boriguma	Kumuli	Patraput	Cyclone/Flood	

Cyclone:

The impact is felt in mild form as the district is away from coast and full of hills and mountains. However the district is not altogether free from the risk of the grip of cyclone.

Fire Accidents:

Fire accidents present a serious problem to the houses in Koraput district. This is mostly due to the peculiar housing pattern adopted in the villages. These houses have generally mud-built walls with thatched roofs made out of timber, bamboo and straw. They spring up in clusters. Any occurrence of fire destroys houses and properties thereby causing serious damage to the affected people.

Drought:

Sometimes due to want of rain at the proper time either defers commencement of agricultural operations or affects growth of crops. Occurrence of drought is frequent in some part or the other in the district. Drought adds to the suffering of the people in the district.

Heat Stroke:

During summer months, severe heat wave causes dehydration and also serious threat to lives.

Earth Quake:

Though Koraput district has not experienced severe earthquake causing damage to lives or infrastructure, the possibility can never be ruled out as it can happen any time.

3.2 Major Disasters/ Incidents during 2007-2017

Table No. : 14

A brief profile of major disasters/ incidents occurred in the district during last 10 years (2007 to 2017):

Sl. No.	Disaster/ Incident	No. of incidents during (2007-2017)	No. of Deaths	Affected Population	Livestock Loss	Houses Damaged	Damage to Infrastructure				Damage and loss of Crop Area (in Hectares)
							School/ AWC Buildings	Hospitals	Road in Km.	Other Critical Infrastructure	
Disasters as approved under SDRF/ NDRF Guidelines.											
1	Flood	2	0	7380	825	985	8	0	118	0	4911.00
2	Drought	2	0	38420	0	0	0	0	0	0	9128.72
3	Fire	10	10	117	68	407	0	0	0	0	0.00
4	Hail Storm	6	0	0	0	0	0	0	0	0	1240.00
5	Cyclone	2	0	83119	42168	10624	36	2	256	150	10526.00
6	Earth Quake	0	0	0	0	0	0	0	0	0	0
7	Tsunami	0	0	0	0	0	0	0	0	0	0
8	Landslide	0	0	0	0	0	0	0	0	0	0
9	Avalanche	0	0	0	0	0	0	0	0	0	0
10	Cloud Burst	0	0	0	0	0	0	0	0	0	0
11	Pest Attack	0	0	0	0	0	0	0	0	0	0
12	Cold Wave/ Frost	0	0	0	0	0	0	0	0	0	0
State Specific Disasters as per Notification No.1936 Dt. 01.06.2015											
13	Lightning	135	135	106	101	9	0	0	0	0	0

14	Heat wave	0	0	0	0	0	0	0	0	0	0
15	Whirlwind	3	2	7	0	9	0	0	0	0	0
16	Tornado	0	0	0	0	0	0	0	0	0	0
17	Heavy Rain	10	5	13814	5120	2113	2	0	0	0	6996.45
18	Boat Accidents (Other than during Flood)	10	18	34	0	0	0	0	0	0	0
19	Drowning (Other than during Flood)	92	92	88	0	0	0	0	0	0	0
20	Snake Bite(Other than during Flood)	75	73	84	0	0	0	0	0	0	0
Other Disasters											
21	Animal Menace	120	88	131	76	380	0	0	0	0	0
22	Building Collapse	0	0	0	0	0	0	0	0	0	0
23	Stampede	0	0	0	0	0	0	0	0	0	0
24	Epidemics	6	25	354	0	0	0	0	0	0	0
25	Industrial/ Chemical Accidents	0	0	0	0	0	0	0	0	0	0
26	Road Accidents	3621	1455	5477	0	0	0	0	0	0	0
27	Railway Accidents	2	2	15	0	0	0	0	0	0	0
28	Hooch Incidents	0	0	0	0	0	0	0	0	0	0
29	Communal Riot	0	0	0	0	0	0	0	0	0	0
30	Dam Break/ Spill Way related flood.	0	0	0	0	0	0	0	0	0	0
31	Soil/ Coastal erosion	0	0	0	0	0	0	0	0	0	0
Total		**4096**	**1905**	**149146**	**48358**	**14527**	**46**	**2**	**374**	**150**	**32802.17**

Source: *Tahasildar/ Emergency Section, Collectorate, Koraput/ District Stattistical Hand Book, 2011/ Police*

[Year wise details of each disaster occurred during the last 10 years is at Table No. 3.2 of Volume II of DDMP]

3.3 Major Disasters/ Incidents in the District during 2018:

Table No. 15

Sl. No.	Disaster/ Incident	No. of incidents during 2018	No. of Deaths	Affected Population	Livestock Loss	Houses Damaged	Damage to Infrastructure				Damage and loss of Crop Area (in Hectares)
							AWC/ School Buildings	Hospitals	Road in Km.	Other Critical Infrastructure	
1	Fire Accident	10	7	10	0	0	0	0	0	0	0
2	Boat capsize	0	0	0	0	0	0	0	0	0	0
3	Lightning	17	13	17	46	0	0	0	0	0	0
4	Drowning (normal time)	34	36	36	0	0	0	0	0	0	0
5	Snake Bite	14	14	14	0	0	0	0	0	0	0
6	Heavy Rain	2	7	10112	0	2796	0	0	883.15	248	821.9
7	Pest Attack	0	0	0	0	0	0	0	0	0	0
Total		67	46	592	13	45	0	0	0	0	0

Source: DEOC, Koraput

3.4 Vulnerability and Risk Assessment related to disasters:

3.4.1 Cyclone

Table No. 16 Cyclone vulnerable areas of the Dstrict.

Sl. No.	Name of the Block/ ULB	No. of susceptible Gram Panchayats	No. of susceptible Villages/ Wards	No of Vulnerable Population	Milch and Draught animals	Houses	Vulnerable Infrastructure			
							School/ AWC Buildings	Hospitals	Roads (in Km)	Other Critical Infrastructure
1	Kotpad	17	99	93528	6167	12585	133	5	125	10
2	Boriguma	31	148	152811	6429	26953	67	7	231	21
3	Jeypore	22	120	119793	5833	38053	96	6	121	12
4	Kundura	16	84	68686	6826	21170	114	4	121	10
5	Boipariguda	20	233	110557	6082	28584	69	4	58	15
6	Narayanpatna	9	128	43883	3142	19881	107	2	45	7
7	Bandhugaon	13	154	58974	3906	23539	124	4	54	13
8	Laxmipur	13	105	66373	7258	17318	67	4	21	10
9	Dasamantapur	16	161	81693	10046	16164	93	6	54	9
10	Koraput	14	83	78469	10446	16175	59	4	96	12
11	Semiliguda	17	94	77325	7036	20738	125	5	140	14
12	Nandapur	23	223	93107	4466	9132	211	5	98	9
13	Lamataput	15	180	58262	6925	15984	166	3	29	11
14	Pottangi	14	100	69788	4760	20475	203	6	24	14
Total		240	1912	547410	89322	286751	1634	65	1217	167

Source: All Tahasildars/ DPC-SSA, RTE/ CDMO Koraput/DSWO Koraput

[Detailed list of vulnerable Villages/Wards is at table No. 3.2of Volume II of the DDMP]

Table No. 17: Electrical Infrastructure & Cyclone Vulnerability

Sl. No.	Name of the Block/ ULB	No. of 33/11 KV Substations	No. of Distributing Transformers			Conductor/ Electrical lines-11 KV or less (length in Kms.)	No. of Poles	No. of High Tension Towers	High Tension lines above 11 KV (length in Kms.)
			11 KV or Less	11 KV < and <60KV	6o KV and above				
1	Bandhugaon	1	61	22	18	22	7718	1	69
2	Koraput	3	59	37	35	38	5100	3	120
3	Dasmantpur	1	69	20	18	41	7276	1	129
4	Laxmipur	2	81	26	31	27	8857	2	85
5	Nandapur	1	73	24	12	38	5559	1	120
6	Narayanpatn a	1	61	19	17	30	6069	1	95
7	Pottangi	1	67	27	20	47	7650	1	148
8	Semiliguda	3	42	29	38	36	5338	3	113
9	Baipariguda	1	184	67	49	35	9979	1	127
10	Boriguma	3	190	79	54	33	8364	3	103
11	Jeypore	4	164	84	57	36	6324	4	113
12	Kotpad	2	154	71	41	31	9537	2	98
13	Kundra	1	152	65	23	32	9197	1	101
14	Lamtaput	1	176	75	28	35	9588	1	110
	Total	**25**	**1533**	**645**	**441**	**481**	**106556**	**25**	**1531**

Source: EE, SOUTH Co, Jeypore & Koraput

Table No.18 Drinking water and Cyclone Vulnerability

Sl No	Name of Block	Total No. of functional Tube Well	Total Nos. Open Well	PWS Water Supply			Length In K.M
				No. of PWS	No of Village/ Habitation covered	No. of House hold	
1	Borigumma	1820	92	53	119	18146	NA
2	Boipariguda	1240	125	32	70	6733	NA
3	Jeypore	1441	16	44	106	14169	NA
4	Kundra	852	10	24	65	6421	NA
5	Kotpad	906	24	22	57	8542	NA
6	koraput	751	110	23	40	5841	NA
7	Lamtaput	710	112	20	33	3137	NA
8	Nandapur	910	275	28	34	4174	NA
9	Pottangi	741	237	20	38	4149	NA
10	Semiliguda	638	223	30	47	5053	NA
11	Bandhugam	627	51	16	21	3974	NA
12	Dasamtapur	765	342	36	43	4839	NA
13	Laxmipur	715	96	36	51	7197	NA
14	Narayanpatna	563	32	19	29	3342	NA
	G.Total	**12679**	**1745**	**403**	**753**	**95717**	**NA**

Source: EE, RWSS, Koraput

3.4.2. Flood

Table No. 19: Flood vulnerable areas of the district in general.

Sl. No.	Name of the Block/ ULB	No. of susceptible Gram Panchayats	No. of susceptible Villages/ Wards	No of Vulnerable Population	Milch and Draught animals	Houses	Vulnerable Infrastructure			
							School/ AWC Buildings	Hospitals	Roads (in Km)	Other Critical Infrastructure
1	Kotpad	8	52	47129	3265	8792	54	2	87	3
2	Boriguma	5	23	18768	2985	3754	28	1	25	1
3	Jeypore	5	16	21279	2562	4256	19	0	21	1
4	Kundura	5	34	31345	6826	6269	41	2	15	2
5	Boipariguda	5	28	10522	2738	2104	34	1	16	2
6	Narayanpatna	0	0	0	0	0	0	0	0	0
7	Bandhugaon	0	0	0	0	0	0	0	0	0
8	Laxmipur	0	0	0	0	0	0	0	0	0
9	Dasamantapur	1	19	3686	922	737	23	0	8	0
10	Koraput	4	19	12546	2545	2509	23	0	25	1
11	Semiliguda	2	10	11271	2354	2254	12	0	0	3
12	Nandapur	5	26	14005	2648	2801	31	0	0	1
13	Lamataput	4	53	14457	3592	2891	64	1	24	1
14	Pottangi	0	0	0	0	0	0	0	0	0
Total		44	280	185008	30437	36368	328	7	221	15

Source: All Tahasildars/ DPC-SSA, RTE/ CDMO Koraput/DSWO Koraput

[Detailed list of vulnerable Villages/Wards is at table No. 3.2 of Volume II of the DDMP.]

Table No. 20: Causing agent wise flood vulnerable areas of the district:

Sl. No.	Causing agent- Rivers/ Water bodies/Tidal Wave/ Others	No. of Susceptible Blocks/ ULB	No. of Susceptible GPs	No. of Susceptible Villages/ Wards	Vulnerable Population	Milch and Draught animals	Houses	Vulnerable Infrastructure			
								School/ AWC Buildings	Hospitals	Roads (in Km)	Other Critical Infra.
1	Indrabati	2	8	32	27749	6937	5550	38	4	64	2
2	Jalaput Dam	1	5	24	14086	1254	2817	29	2	48	1
3	Kolab River	8	34	176	116330	21068	23266	211	16	352	8
4	Kurlu River	1	2	2	2599	288	520	2	2	4	1
5	Muran Dam	2	2	23	5448	1482	1090	28	4	46	2
6	Flash Flood	3	8	15	9652	265	1930	18	6	30	3
	Total	17	59	272	175864	31294	35173	326.4	34	544	17

[Detailed list of vulnerable Villages/Wards is at table No. 3.2 of Volume II of the DDMP.]

Table No. 21: Agriculture and Flood Vulnerability

Sl. No.	Name of the Block	Cultivable Area (Hectares)		Area susceptible to Flood (Hectares)		Causing Factor
		Paddy	Non Paddy	Paddy	Non Paddy	
1	Borigumma	14654	25266	3664	5053	River
2	Kotpad	21051	5923	5263	1185	River
3	Jeypore	19038	1582	4760	316	River & Flash Flood
4	Boipariguda	3743	29529	936	5906	River & Flash Flood
5	Kundra	9883	14626	2471	2925	River & Flash Flood
6	Nandapur	2420	25867	605	5173	River & Flash Flood
7	Lamtaput	2285	21336	571	4267	River & Flash Flood
8	Pottangi	3257	10160	814	2032	Flash Flood
9	Koraput	2297	14368	574	2874	River & Flash Flood
10	Dasamantapur	3101	21700	775	4340	River & Flash Flood
11	Semiliguda	3768	14686	942	2937	River & Flash Flood
12	Narayanpatna	2698	3813	675	763	Flash Flood
13	Laxmipur	3178	7262	795	1452	Flash Flood
14	Bandhugaon	6075	2634	1519	527	Flash Flood
Total		**97448**	**198752**	**24362**	**39750**	

Source: District Statistical Hand book, Koraput & DDA, Koraput

Table No. 22: Electrical Infrastructure in the Flood Prone Area

Sl. No	**Name of the Block/ ULB**	**No. of 33/11 KV Substations**	**No. of Distributing**			**Conductor / Electrical lines-11 KV or less (length in Kms.)**	**No. of Poles**	**No. of High Tension Towers**	**High Tension lines above 11 KV (length in Kms.)**
			11 KV or Less	**11 KV < and <60KV**	**6o KV and above**				
1	Bandhugaon	0	2	4	1	1	56	0	2
2	Koraput	0	5	3	1	2	38	0	3
3	Dasmantpur	0	4	2	2	2	45	0	7
4	Laxmipur	0	5	4	1	1	32	2	8
5	Nandapur	0	7	4	1	2	21	1	9
6	Narayanpat	0	9	8	1	3	56	1	7
7	Pottangi	0	9	5	1	1	58	1	12
8	Semiliguda	0	6	4	1	2	52	3	21
9	Baipariguda	0	5	4	1	2	29	1	15
10	Boriguma	1	4	8	1	1	51	3	19
11	Jeypore	1	8	5	4	2	25	4	12
12	Kotpad	1	5	8	3	3	19	2	10
13	Kundra	0	2	3	2	3	17	1	13
14	Lamtaput	0	7	6	0	1	15	1	14
	Total	**3**	**78**	**68**	**20**	**26**	**514**	**20**	**152**

Table No.23: Drinking water and Flood Vulnerability:

Sl No	Name of Block	No. of functional Tube Well	No Tube Wells with Raised Platforms	Nos. Sanitary Well	PWS Water Supply				Other Drinking Water Sources If any
					Total No	Length In K.M	No. of Over Head tanks	No. of Stand Points	
1	Borigumma	86	14	0	2	4450	2	31	
2	Boipariguda	14	0	0	2	3800	2	22	
3	Jeypore	73	12	0	5	6690	5	113	
4	Kundra	111	3	0	8	17900	7	88	
5	Kotpad	161	60	0	8	15940	8	133	
6	Koraput	0	0	0	0	0	0	0	
7	Lamtaput	0	0	0	0	0	0	0	
8	Nandapur	0	0	0	0	0	0	0	
9	Pottangi	0	0	0	0	0	0	0	
10	semiliguda	0	0	0	0	0	0	0	
11	Bandhugam	0	0	0	0	0	0	0	
12	Dasmantpur	0	0	0	0	0	0	0	
13	Laxmipur	0	0	0	0	0	0	0	
14	Narayanpat	0	0	0	0	0	0	0	
	TOTAL:	**445**	**89**	**0**	**25**	**4878**	**24**	**387**	**0**

Source: RWSS, Koraput

3.5. Events/ Festivals/ Functions organized in the district where mass gathering occurs: Table No. 24

Sl. No.	Name of the Event/ Festival/ Function	Place (Block & Gram Panchayat)	Duration of the event (in No. of days)	Month (as per English Calendar)	Strength of population gathering (Approx.)	Remarks (other vulnerabilities associated with the place/ event, if any to the mentioned)
1	Sabara Srikhetra Car Festival (*Ratha Yatra*) in Koraput District HQ	Koraput	7	July	30000	The Ratha Yatra at Shabar Srikhetra is a major religious festival of Koraput.
2	'PARAB' Celebration in Koraput District HQ	Koraput	3	December	20000	District level programme for 3-4 days.
3	Shiva Ratri Mela in Gupteswar Temple,	Boipariguda Koraput	2	February	50000	Gupteswar, one of the famous Shiva temples of south Odisha, witnessed over 50000

						devotees from different parts of Odisha, Andhra Pradesh and Chhattisgarh on the occasion of the Mahashivaratri.
4	AgniGangamma Festival, Nilabadi,	Bandhugaon Koraput	5	January-February	30000	Nine-day festival of Agni Gangamma at Nilabadi in Bandhugaon is a much unorganized way of celebration by the local community.
5	AgniGangamma Festival in	Pottangi Block Koraput	5	April-May	10000	AgniGangamma is another major festival of local community in Pottangi block.
6	Dussehra Festival in Koraput dist &	Jeypore subdivision HQ Koraput	5	September- October	20000-25000	Dussehera is another major festival celebrated Koraput dist & Jeypore subdivision HQ.
7	Magha Mondei in Bhairab Temple at	Boriguma Koraput	2	February	5000-8000	Magha Mondei is a festival of the locality in Boriguma where 5000-8000 devotees participate.
8	Mutyalamma Yatra, Koraput	Koraput	8	April-May	8000-10000	Mutyalamma Yatra of Koraput is also attracts 8000-10000 devotees being celebrated in Koraput.

Source: All BDOs

3.6. Boat operation points:

Table No. 25:

Sl. No.	Name of the Block	Name of the ghat/ boat operation point	Name of the water body	No. of Panchayats/ villages connected	Daily to and fro movement of people in Nos. (Approx.)	Type of boats operating in Nos.	
						Mechanised	Non-Mechanised
1	Koraput	Semla	Kolab	3	22	1	
2	Koraput	Kechela	Kolab	4	18	1	
3	Koraput	Kechela	Kolab	2	16	1	
4	Koraput	Kechela	Kolab	2	21	1	

5	Koraput	Sirisi	Kolab	6	19	1	
6	Koraput	Panasput	Kolab	8	18	1	
7	Koraput	Paidaput	Kolab	2	18	1	
8	Koraput	Gullelput	Kolab	3	20	1	
9	Koraput	Parajapondi	Kolab	1	22	1	
10	Koraput	Parajapondi	Kolab	2	6	1	
11	Koraput	Parajapondi	Kolab	4	8	1	
12	Koraput	Kolab	Kolab	3	24	1	
13	Semiliguda	Jharaput	Kolab	3	20	1	
14	Semiliguda	Hanjaraguda	Kolab	4	15	1	
15	Semiliguda	Lenjiguda	Kolab	2		1	
16	Semiliguda	Balda	Kolab	3	24	1	
17	Semiliguda	Roseiput	Kolab	3	20	1	
18	Semiliguda	Kangra	Kolab	4	15	1	
19	Nandapur	Sobhaput	Jalaput	2	15		1
20	Lamtaput	Durla	Kolab	6	15		1
21	Lamtaput	Patraput	Kolab	8	20		1
22	Lamtaput	Baranguda	Kolab	2	27		1
23	Lamtaput	Arna	Kolab	3	19		1
24	Lamtaput	Mohadeiput	Kolab	1	23		1
25	Lamtaput	Chandua	Kolab	2	21		1
26	Lamtaput	Mankadavandi	Kolab	4	18		1
27	Lamtaput	Mundagad	Kolab	3	12		1
28	Kundra	Panasagaon	Kolab River	3	19		1
29	Kundra	Bedapaunsi	Kolab River	4	22		1
30	Kundra	Bedapaunsi	Kolab River	2	19		1
31	Kundra	Kotariput	Kurlu River	2	20		1
32	Borigumma	Bitarbadi	Telegiri	6	20		1
33	Borigumma	Gurumaiguda	Indravati	8	21		1
34	Borigumma	Tokiguda	Indravati	2	19		1
35	Borigumma	S.Indhanpur	Indravati	3	20		1
36	Borigumma	B.Indhanpur	Indravati	1	22		1
37	Borigumma	Gundriguda	Indravati	2	14		1
38	Borigumma	Jhankarguda	Indravati	4	22		1
39	Borigumma	Jodabandha	Indravati	3	20		1
40	Borigumma	Kamta	Indravati	3			1
41	Kotpad	Tentulipadar	Kolab	4	14		1
42	Kotpad	Khadagpur	Kolab	2	20		1
43	Kotpad	Karlahandi	Johar Nala	2	15		1
44	Kotpad	Jamaguda	Indravati	6	21		1
45	Kotpad	Chatarla	Kolab	8	14		1
46	Kotpad	Bania	Indravati	2	16		1
47	Kotpad	Bhansuli	Kolab	3	21		1
48	Kotpad	Manchahandi	Johar Nala	1	20		1

49	Boipariguda	Ghodaghat	Kolab	2	20		1
50	Dasmantpur	Haldisil (Kasiaguda)	Muran Dam	4	20		1
51	Dasmantpur	Haldisil (Kasiaguda)	Muran Dam	3	20		1
52	Dasmantpur	Chandeipadar	Muran Dam	3	20		1
53	Dasmantpur	Jatiaguda	Muran Dam	4	20		1
54	Dasmantpur	Jatiaguda	Muran Dam	2	20		1
55	Dasmantpur	Bendla	Muran Dam	2	20		1
56	Kundra	Tumbhapadar	Kolab River	6	20		1
57	Kundra	Tumbhapadar	Kolab River	8	20		1
58	Kotpad	Karlahandi	Johar Nala	2	20		1
59	Jeypore	Gheuri	Kolab	3	20		1
60	Semiliguda	Balda	Kolab	1	20		1
61	Semiliguda	Roseiput	Kolab	2	20		1
62	Nandapur	Sobhaput	Jalaput	4	20		1
63	Nandapur	Rasel	Jalaput	3	20		1
64	Nandapur	Barangpalli	Jalaput	3	20		1
65	Nandapur	Sabun	Jalaput	4	20		1
66	Nandapur	Saraba Bedaguda	Jalaput	1	20		1
67	Nandapur	Manlung	Jalaput	2	20		1
68	Nandapur	Atanda	Jalaput	4	20		1
69	Nandapur	Malur	Jalaput	3	20		1
70	Nandapur	Bilaput	Kolab	3	20		1
71	Nandapur	Champaput	Jalaput	4	20		1
72	Lamtaput	Mundagad	Kolab	2	20		1
73	Lamtaput	Patraput	Kolab	6	20		1
74	Lamtaput	Baranguda	Kolab	8	20		1
75	Lamtaput	Arna	Kolab	2	20		1
76	Kundra	Bagderi	Kolab	1	20		1
77	Borigumma	Dandabad	Muran	2	20		1
78	Borigumma	Kamta	Indravati	4	20		1
79	Boipariguda	Tallur	Kolab	3	20		1
80	Boipariguda	Madhupur	Kolab	2	20		1
81	Boipariguda	Tegguda	Kolab	3	20		1

Source: DEOC, Koraput

3.7. Land Slide Vulnerability:

Table No. 26

Sl. No.	Land Slide Zone/ Area/ Location	Area in Sq. Km	No. of susceptible Villages/ Wards	Vulnerable Population in Nos.	Houses	Vulnerable Infrastructure			
						School/ AWC Buildings	Hospitals	Roads (in Km)	Other Critical Infrastructure
1	Bandhugaon	28	12	4800	560	17	1	42	1
2	Koraput	10	4	1600	200	6	2	15	1
3	Dasmantpur	16	6	2400	320	10	1	24	1
4	Laxmipur	42	18	7200	840	26	1	63	1
5	Nandapur	20	6	2400	400	12	1	30	2
6	Narayanpatna	30	12	4800	600	18	1	45	1
7	Pottangi	24	11	4400	480	15	1	36	1
8	Semiliguda	18	8	3200	360	11	1	27	1
9	Baipariguda	22	10	4000	440	14	2	33	2
10	Boriguma	14	5	2000	280	8	1	21	0
11	Jeypore	18	6	2400	360	10	2	27	0
12	Kotpad	14	3	1200	280	9	1	21	0
13	Kundra	12	7	2800	240	7	1	18	0
14	Lamtaput	20	9	3600	400	12	1	30	1
	Total	**288**	**117**	**46800**	**5760**	**175**	**17**	**432**	**12**

Source: All Tahasildars/ Google Earth Maps.

***[Note:** Detailed list of villages, School, Hospitals and Roads are given in the Volume II of the DDMP]*

3.8. Lightning Vulnerability:

Table No. 27

Sl. No.	Name of the Block/ ULB	Identifiable incidents of lightning hit in last 5 years		No. of Lightning events	No. fatality/ Deaths	Injured Persons
		No. GPs	No. of Villages/ Wards			
1	Bandhugaon	2	2	5	4	0
2	Koraput	2	4	4	4	0
3	Dasmantpur	4	5	8	6	2
4	Laxmipur	3	5	6	7	0
5	Nandapur	4	6	11	10	1
6	Narayanpatna	2	4	4	4	0
7	Pottangi	3	4	4	4	0
8	Semiliguda	4	5	5	5	0
9	Baipariguda	4	4	5	2	3
10	Boriguma	3	4	9	8	0
11	Jeypore	1	1	2	1	0
12	Kotpad	6	9	12	12	3
13	Kundra	4	5	8	7	0
14	Lamtaput	2	3	3	3	0
Total		**44**	**56**	**80**	**68**	**9**

[List of villages is at Table No. 3.2 of Volume II of the DDMP]

3.9. Major Industrial Establishments/ Chemical & Other hazardous material storage points:

Table No. 28

Sl. No.	Name & location of the Industry/ Storage point	Department/ Ownership	Name of hazardous materials stored	Quantity	Total no. of workers in the establishment	No. of adjacent Villages/ Habitations within 2 Kms. radius	Susceptible Population	House	Vulnerable Infrastructure		
									School Buildings & AWC	Hospitals	Their Critical Infra.
1	Industrial Estate , Jeypore (9.80AC) Mouza, Bisoiput & Sankaudi under Umuri R.I	1. Ganesh Cement Bricks, 2. Seeds Corporation, 3. Sri Satyasai Ind. 4. Archana Printers	Nil	Nil	82 nos.	Nil	Nil		Nil	Nil	Nil
2	Industrical Estate, Kaki (20.27 AC), Sunabeda	1. Sri Krishna Fly Ash Ind.2. R.S. Lime Product, 3. Taratarini Saw Mill (Under Imp.) 4. Gopal Foods Product (Cold Stroage) Under Imp.	Nil	Nil	30 nos.	4 nos. of colony, (Rajiv colony, housing Board, AEF Colony, Ganjam colony)	2000		Nil	Nil	Nil
3	Industrial Estate, Chikapar, Sunabeda (1.60 Ac)	1. Aurobinda Precession tools. 2. Sreema Steel Furniture, 3. Utkal Engg. Works 4. Karthick Ind.	Nil	Nil	29 nos.	1 nos. village chikapar	200 nos.		Nil	Nil	Nil

Source: IDCO, Sunabeda

[Detailed vulnerable habitations list and other critical infrastructure are at Table No. 3.2 of Volume II of the DDMP]

3.9.1 Industries Disaster Safety Mechanism of Koraput

Table- 29

Sl.	Block/ULBs	Mining		Safety Measures taken for possible Hazards
		Units	Persons Engaged	
1	Koraput Block	Panchpatmali Bauxite Mine(Central & North Block), Nalco	Departmental :543 Contractual: 635	1. Panchpatmali bauxite mine is certified under OHSAS-18001, an occupational health and safty management sysytem since 2005. Under this system, department wise hazards of all the significant risks associated with the hazards have been listed by a department HIRA (Hazard Identification and Risk Assessment) Team using a structured HIRA document. 2. Control measures of all identified significant risks like, OCPs (Operational control Procedures), SOPs and Work Instruction have been devised and implemented since 2005. 3. This system is audited by qualified Internal Auditors every four months, by certified External Auditors in every six months and recertification audit by external auditors in every three years. Recertification of the system is subject to satisfactory result of these audits. 4. Non-conformity of any requirement of the system is given in writing by all above stated auditors in a structured format of the system and these are complied in a time bound manner through preventive and corrective actions within the departments. 5. Apart from the above, all essential installations, each mining equipment, light and heavy motor vehicles, crushing & conveying plant etc. are provoded with the required safty features. Fire hydrants, fire extinguishers and fire tender have been provided as measure of fire protection/safety.
2	Pottangi Block	1) I D C of Odisha Ltd., Ampavalli	1	Safety Management against Hazards: 1. Fire: Precaution against Fire 1. All HEMM are provided with Fire Extinguishers of appropriate models and they

3	Pottangi Block	2) Toshali Cements Pvt. Ltd., Ampavalli. (Sub Contractor of IDCOL, Bhubaneswar)	57 Nos. (Indirect)	are kept in readiness with proper operation training to operators. 2. In case of Emergency, the Water sprinkler with 3 KL capacity (used for water sprinkling for dust suppression) may be utilised for Fire suppression. 3. Fire Extinguishers are provided at different places like Magazine etc. to arrest the spreading of fire. 2. Water: Precaution against Danger of inundation 1. A careful inundation from surface water is made before the onset of rainy season and a monsoon preparation action plan has been prepared and circulated to all concerned. ii) Proper pumping arrangement is made well before the rainy season. iii) All the Garland Drains are repaired before monsoon and being cleared throughout the year. iv) During the heavy rain, the Mine Official preset goes round the surface area of the Mine to check Vulnerable points and effectiveness of safety measures. In case of any doubt, he shall withdraw Men & Machinery for Safety from threatened Working Area.

A Disaster Management System is being prepared and inculcated to all workers by Rescue Team Members.

1. A weekly review of the Mines Disaster Plan is conducted on all weekly off days by the team members.
2. Strict rules are implemented so that very negligible loss or no loss is occurred during any emergency.
3. All section Head and workers are trained and practiced to be in Action on war foot basis to evacuate Men & Machinery during Emergency.
4. Some of the precautions taken by us in our Ampavalli Limestone Mines of IDC Ampavalli
    a. A long siren indicates that there is some danger and all work forces should immediately get out of the Mine and listen for the Instructions from the Shift In-charge.
    b. As our Mine Area is prone to unforeseen rains, inflated rubber tubes are available near our Pump House in case of Emergency.
    c. Periodicals Inspection of O.B. Dump Yard is also done to find out any surface cracks or deviation in slopes.

d. During the monsoon, precaution is taken against Danger of in the Pit No. 2 to avoid failing of stones/broken hill pieces from the hills and near Dump yard to avoid melting of limestone with water.

e. A careful Assessment of Danger of inundation from surface water is made before the onset of rainy season and a monsoon preparation action plan has been prepared and circulated to all concerned.

f. Proper pumping arrangement is made well before the rainy season.

g. All the Garland Drains are repaired before monsoon and being cleared throughout the year.

(1) Brief Description about our Mine: Geology, Method of working

(2) Rescue Team Members:-

i) Mines Manager - Himanchala Acharya, Ph. No. (0) 9556559629

ii) D.G.M. (Plant) - K. Venkat Reddy, Ph No. (0) 8106661144

iii) Electrical manager - C. Pratap, Ph. No. (0) 8500321654

iv) Mechanical manager - Subramanyam Intercom Ph. No. 117

v) RMP Doctor - Ramchandra Balia Intercom Ph. No. 150

vi) A.S O. - Chittaranjan Dutta Intercom Ph. No. 118

vii) Mines Foreman - N. Appla Raju Intercom Ph. No. 109

3) After giving warning - Means after blowing the Siren, the duties of the following persons are to be carried out:-		
1	Duty of Person	- He is instructed to withdraw himself and co-workers from the work spot and infrom the Shift In-Charge/ Mine Official in case of any changes found or sound heard.
2	Duty of Mine Official	- He will immediately inform the Security guard to blow Long Siren and ask the workers to vacate the spot and assemble at the safe place by the nearest access. If time permits, he shall instruct the operators to remove machinery from the spot.

3	Duty of Attendance Clerk	- Upon receiving the information of an incident, the Attendance Clerk/ Time Keeper as shall immediately inform the Mines Manager present in the Mine and check the number of persons present the safe zone is as per the Attendance List.
4	Duty of Manager	- Immediately on receiving the information, he shall visit the affected area and get confirmed whether al men & machinery are in the safe zone/ evacuated. He will immediately summon the rescue team to assess the reason for the incident and necessary Action Plan to be taken.
5	Rescue Team	- On reaching the spot, they shall send any injured persons if any to Medical Centre and prevent any person from entering into the affected area and other parts of mine. They shall also maintain a record of intensive of the occurrence in order to be alert in future.

Note: The report as submitted by the Divisional Head, IDCO, Sunabeda now at Bolangir on onsite disaster safety plan of the major industries like NALCO & other industries in Koraput. A separate action plan will be chalked out for Industries Disaster Management Plan of Koraput in recent days.

3.10. Drought:

Table No. 30

Sl. No.	Name of the Block	Average Annual Rain Fall In MM2006-16	Ground Water Level In BCM	Net sown area In Ha	Cultivated Area (In Hectares)							
					Paddy Khariff				Total Paddy		Non- Paddy	
					Rain fed Area	Irrigated area	Rain fed Area	Irrigated area	Rain fed Area	Irrigated area	Rain fed Area	Irrigated area
1	Koraput	1617.5	0.0057	16,617	2,862	1,458	0	510	2,862	1,968	13,755	14,649
2	Lamataput	2257.8	0.0038	23,611	2,664	986	0	475	2,664	1,461	20,947	22,150
3	Pottangi	1159.9	0.0027	13,348	2,011	299	0	540	2,011	839	11,337	12,509
4	Bandhugan	988.95	0.0024	8,750	1,100	1,000	0	175	1,100	1,175	7,650	7,575
5	Nandapur	1504.5	0.0043	28,340	2,250	800	0	875	2,250	1,675	26,090	26,665
6	Dasmantpur	1528.1	0.004	24,811	3,300	1,315	0	355	3,300	1,670	21,511	23,141
7	Narayanpatna	999.65	0.0025	6,511	55	1,135	0	480	55	1,615	6,456	4,896
8	Laxmipur	1258	0.0038	10,440	357	2,270	0	480	357	2,750	10,083	7,690
9	Similiguda	1513.4	0.0056	18,477	1,070	1,435	0	845	1,070	2,280	17,407	16,197
10	Jeypore	1739.1	0.0076	20,619	1,165	14,765	0	13,155	1,165	27,920	19,454	0
11	Kotpad	1718.4	0.0066	26,971	811	14,881	0	4,393	811	19,274	26,160	7,697
12	Kundra	1345.9	0.0046	24,525	3,371	7,145	0	2,100	3,371	9,245	21,154	15,280
13	Borigumma	1301	0.0089	39,909	18,918	1,522	0	1,522	18,918	3,044	20,991	36,865
14	Boipariguda	1723.2	0.0052	33,071	9,867	1,005	0	300	9,867	1,305	23,204	31,766
	Total /Avg	**1475.4**	**0.0677**	**2,96,000**	**49,801**	**50,016**	**0**	**26,205**	**49,801**	**76,221**	**2,46,199**	**2,27,080**

Source: District Irrigation Plan of Koraput 2016 & DDA, Koraput

3.10.1 Drought Vulnerability in Koraput.

About 80% of the total annual rainfall takes place in Koraput due to south-west monsoon between the middle of June and mid-October. The north east monsoon gives erratic and insufficient rainfall. The average annual rainfall varies between 1320- 1520mm. The district is drought prone because of the erratic and uneven pattern of rainfall. The district is partially drought prone due to erratic and uneven pattern of rainfall. Koraput has experienced only two no of drought situation. The Information on previous two drought years and the relevant blocks are mentioned in the table below.

Table No. 31:

Sl. No.	Name of the Block	Year- 2015				Year – 2011			
		No. of GPs experienced drought	No. of Villages	Agricultural Crop Area lost (in Hectares)		No. of GPs experienced drought	No. of Villages	Agricultural Crop Area lost (in Hectares)	
				Paddy	Non- Paddy			Paddy	Non- Paddy
1	Jeypore	13	16	344.93	55.56	0	0	0	0
2	Kotpad	12	83	5104.5	158.58	16	79	385	52
3	Borigumma	20	129	2216.3	33.608	12	32	488	59
4	Boipariguda	14	34	96.536	0	11	40	214	48
5	Koraput	0	0	0	0	0	0	0	0
6	Lamataput	0	0	0	0	0	0	0	0
7	Pottangi	0	0	0	0	14	86	69	124
8	Bandhugan	0	0	0	0	12	110	25	121
9	Nandapur	0	0	0	0	0	0	0	0
10	Dasmantpur	0	0	0	0	0	0	0	0
11	Narayanpatna	0	0	0	0	9	130	24	254
12	Laxmipur	0	0	0	0	0	0	0	0
13	Similiguda	0	0	0	0	4	21	0	0
14	Kundra	0	0	0	0	0	0	0	0
Total		**59**	**262**	**7762.2**	**247.75**	**78**	**498**	**1205**	**658**

Source: DEOC, Koraput

[The detailed list of drought prone Villages is at Table No.3.3 Of Volume II of the DDMP]

3.10.2 Drought Situation based on Annual Actual and Normal Rainfall of Koraput District.

Table No. 32:

Year	Annual Normal Rain	Annual Actual Rain	Deviation in %	Drought Class
2000	1567.2	1728	10	Normal
2001	1567.2	1958	25	Normal
2002	1567.2	1441	-8	Normal
2003	1567.2	1486	-5	Normal
2004	1567.2	2312.5	48	Normal
2005	1567.2	1098.5	-30	Moderate
2006	1567.2	1950.16	24	Normal
2007	1567.2	1307	-17	Mild
2008	1567.2	1336.41	-15	Mild
2009	1567.2	1054.27	-33	Moderate
2010	1567.2	1564.09	0	Normal
2011	**1567.2**	**1171.41**	**-25**	**Moderate**
2012	1567.2	1511.91	-4	Normal
2013	1567.2	1831.12	17	Normal
2014	1567.2	1726.79	10	Normal
2015	**1567.2**	**1541.03**	**-2**	**Normal**
2016	1567.2	1713.79	9	Normal
2017	1567.2	1520.54	-2.98	Normal
2018	1567.2	1793.98	14.47	Normal

Sl.No.	Drought class	Range
1	Severe	Lessthan -50% of normal
2	Moderate	-25% to –50% of the normal
3	Mild	-15% to -25% of the normal
4	Normal	> -15% of the normal

3.11. Drinking Water Crisis:

Table No. 33:

Sl. No	Name of the Block	Villages/ Wards without proper source of drinking water		Villages/ Wards having crisis of drinking water during summer season		Fluoride Contamination		Others Arsenic / Saline/ Iron If any
		No. of Villages	Population	No. of Villages	Population	No. of Villages	Population	
1	Borigumma	-	-	3	497	-	-	-
2	Boipariguda	-	-	-	-	-	-	-

3	Jeypore	-	-	-	-	-	-	-
4	Kundra	-	-	-	-	-	-	-
5	Kotpad	-	-	3	1872	-	-	-
6	Koraput	-	-	-	-	-	-	-
7	Lamtaput	-	-	2	456	-	-	-
8	Nandapur	-	-	-	-	-	-	-
9	Pottangi	-	-	-	-	-	-	-
10	semiliguda	-	-	-	-	-	-	-
11	Bandhugam	-	-	-	-	-	-	-
12	Dasmantpur	-	-	-	-	-	-	-
13	Laxmipur	-	-	-	-	-	-	-
14	Narayanpatna	-	-	-	-	-	-	-
	TOTAL:			**8**	**2825**			

[Block wise village list is at Table No. 3.2 of Volume II of the DDMP]

3.12 Railway Line Exposed different Hazards:

There are two major railway routes spreader in two different directions i.e. South east and south west. The Koraput-Rayagada spreaded over 234.18 KM covering 15 No of intermediate stations. The route from Jagdalpur is spreaded over 190.94 KM with single line track covering 22 intermediate stations.

Sl. No.	Route	Single Line (length in Km.)	Double Line (length in Km.)	Total No. of Railway Stations in the district
1	Koraput to Rayagada	234.18 KM	0	15
2	Koraput to Jagdalpur	190.94 KM	0	22
Total		**425.12**	**0**	**37**

Figure- 2 Train Route from Koraput

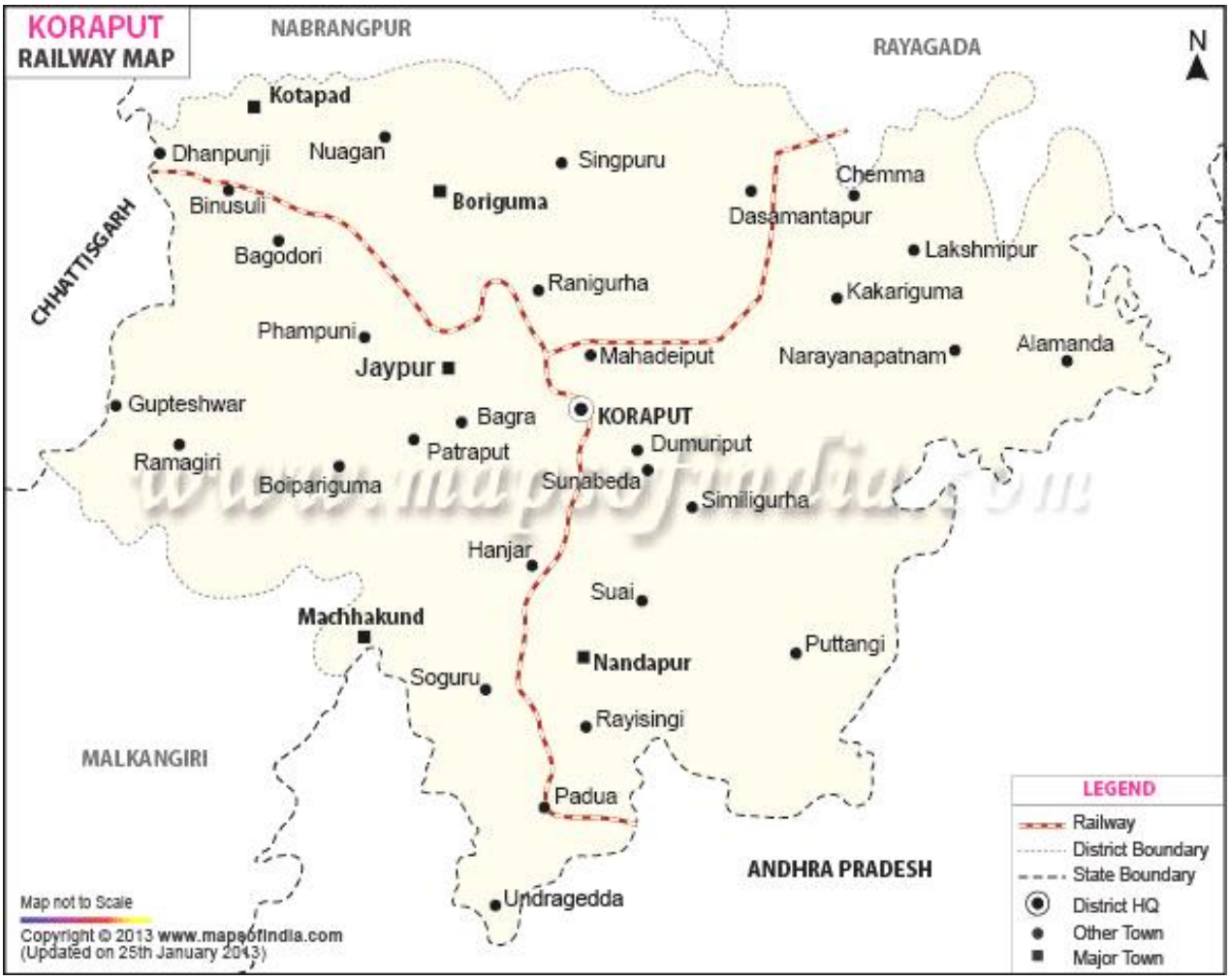

Table No. 34

Sl. No.	Hazard	Length of Railway line exposed (in Km.)	Location
1	Flood	0.5 Km (MKRD to BHJA)	Km-157/14 to 158/0
2	Land Slide	10 Km -Darliput to Goraput 16 Km - Manbar to Jarati	Km 116/00 to 135/00 Km 202/18 to 2018/14
3	LWE Attack Threat	53	Kakriguma to Tikiri

Railway Emergency Contacts

Sl No	Railway Station	SMR No.	Railway Landline No.
1	Koraput	8455893911	08912884362 / 08912884338
2	Damanjodi	8455893733	8455893909
3	Kakriguma	8455893908	
4	Laxmipur	8455893907	
5	Jeypore	8455893916	8912884514
6	Rayagada	8455893732	8912885662 / 8455893900

Source: Station Manager, Koraput.

3.13. Road Accidents:

Table No- 35

Sl. No.	Stretch of Road (From - to)	Length in Kms.	No. of Traffic Congestion Areas	No. of Accident Prone Areas	No. of villages/ habitations adjacent to accident prone areas
1	Airstrip Square of Teliguda at Jeypore to Nawarangpur Road NH-26	4 KM	1	2	2
2	Borigumma-Raniguda road. SH-48	8 KM	3	2	4
3	Koraput to Jeypore NH-26	12	5	8	2
4	Dumuriput to Sunki NH-26	60 KM	6	6	20
5	Jeypore-Kotta-Malkangiri-Motu road. SH-25	14 KM	3	4	6

3.14. Population Requiring Special Care at the time of any emergency:

Table No: 36

Sl. No	Block/ ULB	No. of HHs headed by Women	No. of HHs headed by PWD	No. of Children		No. of Persons With Disability		No. of Widow	No. of Orphans		No. of Aged Persons (60 and above)		No. of Pregnant and lactating mothers
				0-5 Years	6-14 Years	M	F		M	F	M	F	
1	Bandhugaon	236	29	8515	10026	228	191	2234	0	0	2102	2429	1545
2	Boipariguda	442	55	15942	18795	428	357	4188	0	0	3940	4553	2897
3	Jeypore	479	60	17342	20365	463	387	4538	0	0	4270	4933	3109
4	Kotpad	374	47	13468	15900	362	302	3543	0	0	3333	3852	2450
5	Borigumma	611	76	22040	25978	591	494	5789	0	0	5446	6293	4004
6	Koraput	314	39	11301	13340	303	254	2973	0	0	2797	3232	2055
7	Lamataput	233	29	8389	9905	225	188	2207	0	0	2077	2399	1527
8	Pottangi	279	35	10049	11864	270	226	2644	0	0	2487	2874	1828
9	Nandapur	372	47	13407	15828	360	301	3527	0	0	3318	3834	2439
10	Dasmantpur	327	41	11763	13888	316	264	3095	0	0	2912	3364	2142
11	Narayanpatna	175	22	6312	7450	169	142	1660	0	0	1562	1805	1148
12	Laxmipur	265	33	9588	11283	257	215	2514	0	0	2366	2733	1729
13	Similiguda	309	39	11126	13145	299	250	2929	0	0	2756	3184	2025
14	Kundra	286	36	10267	12147	276	231	2707	0	0	2547	2943	1846
	Total	**4704**	**587**	**169509**	**199913**	**4548**	**3803**	**44547**	**0**	**0**	**41912**	**48429**	**30744**

Source: DSWO, Koraput & DSSO, Korpaut

[The table is the block wise abstract of population requiring special care. Village wise details are at Table No. 3.16 of Volume II of the DDMP]

3.15 Earthquake Vulnerability:

As per Earthquake Hazard Zoning Atlas-2016 issued by the National Disaster Management Authority (NDMA) and Building Materials and Technology Promotion Council (BMTPC), Ministry of Housing, Urban Poverty Alleviation, Government of India

- The Koraput District is coming under Zone-II (low damage risk zone)/ (MSK VI or Less)
- The total District is under Zone- III (Moderate damage risk zone)/ (MSK VI or Less)

[N.B. Earthquake Vulnerability Map is in Volume II]

3.16 Identified Old and depleted Buildings in the District (if any)

Sl. No.	**Block/ ULB**	**No. of Vulnerable Buildings**	**Population at Risk** (inhabitants and the neighbouring)	**Remarks**
1	Koraput	3 storied police barrack at Koraput	Nil	The building has been decleared unsafe. As such no habbitants are residing

3.17 Forest Fire:

3.17.1 Forest Fire Incidents:

Table No. 37

Sl. No.	Name of the Division	Range	Year	No. of Fire Incidents Reported during last 5 years	Area Affected in Ha.	Loss of life/ property if any
1	Koraput	N.Patna	2014	16	22.068	0
		Semiliguda		8	11.090	0
		Laxmipur		12	13.715	0
		Balda		7	11.320	0
		Koraput		11	12.350	0
		Lamtaput		9	8.207	0
		Sub Total		**63**	**22.068**	**0**
		N.Patna	2015	12	16.068	0
		Semiliguda		8	9.250	0
		Laxmipur		9	11.715	0
		Balda		7	10.320	0
		Koraput		10	10.350	0
		Lamtaput		9	8.207	0
		Sub Total		**55**	**65.91**	**0**
		N.Patna	2016	16	21.068	0
		Semiliguda		11	11.250	0
		Laxmipur		10	13.715	0

		Balda		8	11.320	0
		Koraput		12	12.350	0
		Lamtaput		8	8.207	0
		Sub Total		**65**	**77.91**	**0**
		N.Patna	2017	608	32.068	0
		Semiliguda		109	11.090	0
		Laxmipur		432	12.925	0
		Balda		40	13.700	0
		Koraput		134	50.060	0
		Lamtaput		91	35.260	0
		Sub Total		**1414**	**155.103**	**0**
		N.Patna	2018	412	102.360	0
		Semiliguda		49	19.004	0
		Laxmipur		223	114.70	0
		Balda		13	6.701	0
		Koraput		58	66.520	0
		Lamtaput		37	18.650	0
		Sub Total		**792**	**327.935**	**0**
2	Jeypore Forest Division.	Kotpad	2014	3	15	0
		Boipariguda		6	41.1	0
		Jeypore		4	15.5	0
		Borigumma		3	10.5	0
		Sub Total		**16**	**82.1**	**0**
		Kotpad	2015	2	2	0
		Boipariguda		3	6.5	0
		Jeypore		2	4	0
		Borigumma		2	3	0
		Sub Total		**9**	**15.5**	**0**
		Kundra	2016	4	40	0
		Kotpad		8	14	0
		Boipariguda		2	2	0
		Jeypore		3	8.3	0
		Borigumma		1	1	0
		Sub Total		**18**	**65.3**	**0**
		Kundra	2017	9	9.6	0
		Kotpad		12	119	0
		Boipariguda		48	9.87	0
		Jeypore		114	24.11	0
		Borigumma		57	39.2	0
		Gupteswar		24	59.1	0
		Sub Total		**264**	**260.88**	**0**
		Kotpad	2018	26	0.75	0
		Jeypore		26	0.9	0
		Borigumma		1	0.25	0
		Gupteswar		1	0.05	0
		Sub Total		**54**	**1.95**	**0**
Grand Total				**2750**	**1074.656**	**0**

Source: DFO, Koraput & Jeypore

3.17.2 Forest fire vulnerability:

Table No. 38

Sl. No.	Name of the Division	Range	Area (in Sq. Km)	Total Notified Forest Area (in Sq. Km)	High Risk Zone (Area in Sq. Km.)	No. of Villages / habitations inside/adjacent to the High Risk Zone	Medium Risk Zone (Area in Sq.Km)	No. of Villages / habitations inside/adjacent to the High Risk Zone	Low Risk Zone (Area in Sq.Km)	No. of Villages / habitations inside/adjacent to the High Risk Zone
1	*2*	*3*	*4*	*5*	*6*	*7*	*8*	*9*	*10*	*11*
1	Koraput	Narayanpatna	828.4734	368.114	368.11	-	-	-	-	-
2		Laxmipur	1078.2003	196.2186	196.22	-	-	-	-	-
3		Semiliguda	1629.6092	261.1211	-	-	261.12	-	-	-
4		Koraput	930.2402	-	-	-	-	-	161.78	-
5		Lamtaput	560.8232	-	-	-	-	-	132	-
6		Balda	309.6536	-	-	-	-	-	87.177	-
7	Jeypore	Jeypore	307.18	65.31						
8		Boipariguda	157.83	83.59						
9		Gupteswar	371.29	122.77						
10		Kundra	88.09	85.32						
11		Borigumma	158.04	87.66						
12		Kotpad	109.95	59.96						
Total			**6529.38**	**1330.07**	**564.33**	**0.00**	**261.12**	**0.00**	**380.96**	**0.00**

Source: DFO, Koraput & Jeypore

3.18 Fire and Life Safety of High Rise Buildings (buildings having a height of more than 15 meter): -

Table No. 39

Sl. No.	Name of the ULB/ Block	No. of High Rise Buildings	No. of High Rise Buildings where Fire & Life Safety Audit has been carried out in last 2 years.	Remarks
0	0	0	0	0

Table-No. 40

Sl. No.	Name of the High Rise Building	Location/ Area	Name, Address, Contact Details of the Owner	Whether Fire & Life Safety Audit Under Taken (Yes/ No.)	If Yes then the Year and the Name of the Agency	Vulnerable Population
0	0	0	0	0	0	0

(As per National Building Code -2016 Para E-7 of Annexure E**)**

3.19 Embankments:

Table No. 41

Irrigation Division Wise Embankments in the District:

Sl. No.	Division	Name of the Embankment	Type (Capital Embankment/ Other Agricultural/ Test Relief/ Saline)	Length (in Km.)
1	Nabarangpur Irrigation Division,Nabarangpur	0	0	0

Table No. 42

Division wise list of Vulnerable Points:

Sl. No.	Name of the Division	Name of the Embankment/ River	Location of the Vulnerable Point	Affected Length (in Mtr.)	Name of the Block	Name of the Villages to be affected
1	Nabarangpur Irrigation Division,Nabarangpur	0	0	0	0	0

3.20 Dam- Burst Scenario: (For large Dams)

Table No. 43

Sl. No.	Name of the Dam	Location & Water body	Type (Major/ Medium/ Minor)	Storage Capacity	Full Reservoir Level (FRL)	Maximum Water Level (MWL)	Dam Break Model / Risk Map for Dam break developed ? (Yes/No)	Pre and Post Monsoon Inspection of Structural Measures done ? (Yes/ No)	No. of Villages to be affected/ needs to be evacuated in case of a possible scenario	Remarks
1.	Jalaput	Lamtaput/ Nandapur	Major	2685.00 ft.	2750.00 ft	2750.00 ft	Yes	Yes		
2.	Muran	Dasmnathpur	Major	625.00 m	642.00 m	643.00 mt	Yes	Yes		
3	Upper Kolab	Kolab Nagar/ Koraput	Major	844.00 m	858.00 m	858.00 m	Yes	Yes		
4	Satiguda (UKP)	Satiguda	Medium	182.38 m	192.63 m	194.29 m	Yes	Yes		
5	Dasamantapur MIP	Dasmantpur	Minor							
6	Kodigam MIP	Semiliguda	Minor							
7	Laxmipur MIP	Laxmipur	Minor							
8	Malkangiri MIP	Dasmantpur	Minor							

3.20.1 Contingency Planning for Dam bursts scenario:

Table No. 44 For Dam - A

Sl. No.	District	Block	Name of the Village	Evacuation Route for the village/s	No. of HHs	Population	Safe Shelter Identified	Remarks

Table No. 45 For Dam - B

Sl. No.	District	Block	Name of the Village	Evacuation Route for the village/s	No. of HHs	Population	Safe Shelter Identified	Remarks

3.20.2 Formation and Subsequent Bursting of Landslide Dams:

Sl. No.	Land Slide Area/ Location Vulnerable for formation of land slide Dams	No. of Villages likely to be affected	Population to be affected
1			
2			

3.21 Cultural Heritage Sites and Precincts:

Sl.No	Cultural Heritage site/precinct	Address/Location	Category (Centrally Protected Monuments/ State Protected / UNESCO World Heritage site/ Unprotected Monuments)	Name and contact details of the controlling / Supervising Authority at the district level	Hazards & Vulnerability of the Place	Remarks (if any)
1	Jain Heritage site	Subai, Semiliguda	State Protected	Superintendent State Archeology, BBSR/0674-2432147		
2	Jain Heritage site	B.Singhpur	Unprotected Monuments	do		
3	Jain Heritage site	Kechla	Unprotected Monuments	do		
4	Siva Shakti	Kutunipadar	Unprotected Monuments	do		
5	Jain Heritage site	Pedapadar	Unprotected Monuments	do		
6	Jain Heritage site	Nandapur	State Protected	Superintendent State Archeology, BBSR/0674-2432147		
7	Gupteswar Cave Shrine	Gupteswar	Unprotected Monuments	Endowment Commissioner, Jeypore/ Tahasildar, Jeypore		

3.21.2 Museums:

Sl. No.	Name of the Museum	Location and Address	Type	Category/ Controlling Body (ASI/ Central Government/ State Government/ Private/ Public Trust/ Privately Managed/ University/ College)	Name & Contact details of the Controlling Authority/ Owner	Hazard & Vulnerability	Average Foot Fall and Days/ Period during which highest Foot Fall is received)	Remarks (if any)
1	Jeypore Museum	Town Hall, Jeypore	Archaeological Museum	State Govt.	Director, OLLC, BBSR			
2	Tribal Museum	Coats, Koraput	Art & Craft Museum	Trust	Director, COATS			
3	Aerounatical Museum	Sunabeda, Koraput	Science Museum	Public Sector Cenral Govt.	ED, HAL, Sunabeda, Koraput			

3.21.3 Library

Sl.No	Name of the Museum	Location and Address	Type	Category/ Controlling Body (ASI/Central Govt./ State Govt./Private/ Public Trust/Privately Managed/ University/ College)	Name and contact details of the controlling/ Authority/ Owner	Remarks (if any)
1	Jeypore Museum	Town Hall, Jeypore	Archaeological Museum	State Govt.	Director, OLLC, BBSR	
2	Tribal Museum	Coats, Koraput	Art & Craft Museum	Trust	Director, COATS	
3	Aerounatical Museum	Sunabeda, Koraput	Science Museum	Public Sector Cenral Govt.	ED, HAL, Sunabeda, Koraput	

3.22 Human Animal Conflict:

i. Loss of Human Lives and Property due to animal attack. (Death)

Sl. No.	Forest Division	Year	Vulnerable place/ (Village/ Gram Panchayat etc.)	Causing Agent/ Animal (Elephant Bear, Crocodile etc.)	Number of Human Lives lost during last 5 years	Damaged due to House and Property during last 5 years	Crops Damaged in Ha
1	Jeypore	2013-14	Girla,Andramunda & Chitra of Kotpad Range.	Bear	10	---	245
			Hardoli, Kaliaguda, Upperpani of Borigumma Range	Bear	4	---	
		2014-15	Haridiput & Gadapadar of Jeypore Range.	Bear	2	---	22.3975
			Pujariput of Boipariguda Range	Bear	1	---	
		2015-16	Chandabeda of Borigumma Range	Bear	1	---	5.45
		2016-17	Chiliguda of Borigumma Range	Bear	1	---	NA
			Nuaput VF of Jeypore Range	Bear	1	---	
		2017-18	Gadapadar of Jeypore Range.	Bear	1	---	4.9
			Chargaon Village of Borigumma Range.	Bear	1	---	
2	Koraput	2013-2017	Phanua (Ghatiguda), Jhadipadar, Aminaguda and Mitkorli	Wild Bear & Elephant	73	405	NA
Total					**95**	405	**277.75**

Source: DFO, Koraput & Jeypore

ii. Loss of Human Lives and Property due to animal attack. (Injured)

Sl. No.	Vulnerable Place (Village/ Panchayat etc.)	Causing Agent/Animal (Elephant, Bear, Crocodile etc.)	Number of Human injured during last 5 years
1	Chalanput, Bankeiput, Pradhaniput, N.Pur, Panigiguda, Podei, Sikrel, Hanumal, Mitikarli, Dumurijhola, Ralegada, Kumbharlulla, Sanachindiri, Badamput, Bounda, Odpur, Sunabeda, Badapader, Badanayakjuda, Alanaguda, Beniguda, Puki, Machhara, Taupadar, Badabadigaon, Badliguda & Badamguda.	Wild Bear	29

iii. Loss of Animal Lives due to man-made causes

Sl. No.	**Year**	**Vulnerable place/ Location**	**Causing Agent (Railway line/ Electric transmission line**	**No. of incidents**	**Number of Animal Lives lost**
1	2013-14	Kotpad Range	4 Nos Bear death due to heart falure	4	--
		Jeypore Range	One Spotted deer hunted & Onedue to shock	2	--
2	2013-14	Borigumma	2 Wild bear death due to accident	2	--
		Boipariguda	One python death due to accident	1	--
3	2014-15	Borigumma	One Wildhyna due to shock	1	--
		Jeypore Range	One Bear due to shock & One Bear natural death.	2	--
4	2015-16	Borigumma	Two Wild Bear due to road accident.	2	--
		Kotpad Range	One Wild Bear due to road accident	1	--
5	2016-17	Jeypore Range	One Wild Bear & One Barking deer death due to old age & One Peacock Chick Natural death.	3	--
6	2017-18	Jeypore Range	One Barking Deer due to old age & One Bear natural death & One due to accident.	3	--
Total				**21**	

***

CHAPTER- 4
INSTITUTIONAL ARRANGEMENT

4.1 National Disaster Management Authority (NDMA)

The National Disaster Management Authority (NDMA) was constituted under the Sub-section (1) of Section (3) of National Disaster Management Act 2005. NDMA is the apex body for Disaster Management in the country headed by the Hon'ble Prime Minister of India to lay down policies, plans and guidelines to manage disaster and coordinating their enforcement and implementation for ensuring timely and effective response to disaster.

The Chairperson of the NDMA is the Hon'ble Prime Minister of India *(ex-officio)* and others members not exceeding than nine may be nominated by him. The Chairperson may designate one of the members to be the Vice-Chairperson.

4.2 National Executive Committee (NEC)

The central government has constituted a National Executive Committee (NEC) under sub-section (1) of Section (8) of DM Act-2005 to assist the National Disaster Management Authority in the discharge of its function and also ensure compliance of the directions issued by the central government.

The Union Home Secretary is the Chairpersons *(ex-officio)* of NEC. The Secretaries to the Government of India in the ministries/departments having administrative control of the agriculture, defense, drinking water supply, environment and forests, finance (expenditure), health, power, rural development, science and technology, space, telecommunication, urban development, water resources and chief of the integrated defence staff of the chief of staffs are other members of NEC.

(Please refer Figure 25 of Volume –II for Central Government Notification on constitution of NEC)

4.3 State Disaster Management Authority (SDMA)

The State Disaster Management Authorities (SDMA) has to be constitutedby every state government under the subsection (1) & (2) of section 14 ofDisaster Ma nagement Act 2005.The Hon'ble Chief Ministers of the state arethe Chairpersons (e x officio) of SDMA and other members not exceeding than eight may be nominated by the Chairpersons. The Chairman of the State Executive Committee (SEC), Chief Secretary of the State is a member and Chief Executive Officer (ex-officio) of SDMA.

The State Disaster Management Authority shall-:

a) Lays down policies and plans for disaster management in the State.
b) Approves the State Plan in accordance with the guidelines laid down by the NDMA,
c) Coordinates the implementation of the State Plan, recommend provisio n of funds for mitigation and preparedness measures.
d) Review the developmental plans of different departments of the State t o ensure the integration of prevention, preparedness and mitigation measures.
e) Lay down guidelines to be followed by the departments of the State Government for the purpose of integration of measures for prevention of disasters and mitigation in their development plans and projects and provide necessary technical assistance there for.
f) Review the measures being taken for mitigation, capacity building and preparedness by the departments of the Government & issue such guidelines as may be necessary.
g) Lay down detailed guidelines for providing standards of relief (Not less than the minimum standard of relief in the guidelines of NDMA) to persons affected by disaster in the State.

(Please refer Figure 26 of Volume –II (for Odisha Government Notification on reconstitution of SDMA)

4.4 State Executive Committee (SEC)

The State Executive Committee (SEC) has been constituted by the State Governments under sub-section (1) & (2) of section (20) to assist the State Disaster Management Authority (SDMA) in the performance of its function and to coordinate action in accordance with the guidelines laid down by the SDMA and ensure the compliances of directions issued by the State Government under the DM act. The Chief Secretaries of the States are the Chairman of SEC (ex-officio).Four Secretaries of State Government are the other member's ex-officio. The Chairperson of SEC use powers delegated by SDMAs and state Governments.

The State Executive Committee shall-:

a) Coordinate and monitor the implementation of the National Policy, National Plan and State Plan.
b) Examine the vulnerability of different parts of the State to different forms of disaster and specify measures to be taken for their prevention and mitigation.
c) Lay down guidelines for preparation of disaster management plans by the departments of the Government of the State and the District authorities and monitor the implementation of the plans.

d) Evaluate preparedness at all government and non-government levels to respond to any threatening disaster situation or disaster and give all directions where necessary for enhancing such preparedness.

(Please refer Figure 27 of Volume –II for Odisha Government Notification on constitution of SEC)

4.5 Revenue and Disaster Management Department:

The Revenue and Disaster Management Department is responsible for providing immediate relief to the people affected by various calamities like floods, droughts, cyclones, hailstorms, earthquakes, fire accidents, etc. It also takes initiatives for relief, rescue, rehabilitation and restoration work. The Department is headed by the Principal Secretary/Addl. Chief Secretary, Revenue and Disaster Management Department who exercises all administrative and financial powers.

4.6 Special Relief Organization:

The Special Relief Organisation was established under the Board of Revenue in 1965-66 for carrying out relief and rescue operation during and after various disasters. Since its inception, the scope of Relief Organisation has been diversified. Now it deals with disaster management i.e. response, relief and rehabilitation. It coordinates with districts/departments for quick relief and rescue operation, reconstruction and rehabilitation work. It also promotes disaster preparedness at all levels in the State with the assistance of Odisha State Disaster Management Authority (OSDMA). Quick response in the natural calamities is the hall-mark of Special Relief Organisation.

4.7 Odisha State Disaster Management Authority (OSDMA):

Odisha State Disaster Mitigation Authority (OSDMA) was established by the Government of Odisha as an autonomous organization vides Finance Department Resolution No. IFC- 74/99-51779/F dated the 28th December 1999 (in the intermediate aftermath of the Super-cyclone in 1999). It was registered under the Societies Registration Act, 1860 on 29.12.1999 as a non-profit making & charitable institution for the interest of the people of Odisha, with its headquarters at Bhubaneswar and jurisdiction over the whole State.

The Authority has the mandate not only to take up the mitigation activities but also the relief, restoration, reconstruction and other measures. These activities cover the entire gamut of disaster management including preparedness activities and also include:

- Coordination with the line departments involved in reconstruction,
- Coordination with bilateral and multi-lateral aid agencies,
- Coordination with UN Agencies, International, National and State-level NGOs,

- Networking with similar and relevant organizations for disaster management.

4.8 State Level Committee on Natural Calamity (SLCNC)

A State Level Committee on Natural Calamity (SLCNC) has been constituted under the Chairmanship of the Hon'ble Chief Minister to oversee disaster preparedness and response activities.

The Function of the SLCNC is -:

a) To advise the State Government regarding precautionary measures to be taken in respect of flood, drought and other natural calamities.
b) To assess the situations arising out of the calamities.
c) To recommend to Government the nature and quantum of relief; and
d) To recommend to Government the Policy to be adopted in giving such relief in areas affected by such calamities.

(Please refer Figure No. 28 of Volume –II (Page no. 344) for Odisha Government Notification on reconstitution of SLCNC)

4.9 District Disaster Management Authority (DDMA)

Under the sub-section (1) of section 14 of DM act 2005.District Disaster Management Authority has been constituted by the State Government.

The District Disaster Management Authority (DDMA) consists of the Chairperson and such number of the other members, not exceeding seven, as may be prescribed by the State Government, and unless the rules otherwise provide, it shall consist of the following namely:-

a) The Collector or District Magistrate or Deputy Commissioner of the District is the Chairperson *(ex-officio)* of DDMA.
b) The elected representative of local authority is the Co-chairperson *(ex-officio) of DDMA.*

Provided that in the Tribal Areas, as referred to in the Sixth Schedule to the Constitutions, the Chief Executive Member of the district council of autonomous district, shall be the co-Chairperson, *ex officio*

c) The Chief Executive of the District Authority ,ex officio;
d) The Superintendent of Police, ex officio;
e) The Chief Medical Officer of the district, ex officio;
f) Not exceeding two other district level officers, to be appointed by the State Government

The State Government appoints an officer not below the rank of Additional Collector or Additional District Magistrate or Additional Deputy Commissioner, as the case may be of the District to be Chief Executive Officer of DDMA.

(Please refer Figure 29 of Volume –II for Odisha Government Notification on constitution of DDMA)

Table 37: Structure of District Disaster Management Authority

Sl No.	Name of the Officer	Designation	Position in DDMA	Contact No.
01.	Sri. K. Sudarashan Chakravarthy, IAS	Collector & DM, Koraput	Chairperson, Ex-officio.	Off:- 06852-250700 Mob- 7655083469
02.	Sri. Tulasi Kirshani	President I/c, Zilla Parishad, Koraput	Co-Chairperson, Ex-Officio	Off:- 06852- 250378
03	Dr.Kanwar Vishal Singh,IPS	Superintendent of Police, Koraput	Member, Ex-officio	Off:- 06852-250900/ 250901 9438916790
04	Mr. Deben Kumar Pradhan, OAS (SAG)	Addl. District Magistrate	Chief Executive Officer, Ex-Officio	Off:- 06852-251212 9438782856
05	Dr. Dadhi Baman Tripathy	Chief District Medical Officer, Koraput	Member, Ex-officio	Off:- 06852-250242 Mob- 943990495
06	Er. Promod Kumar Sahoo	Executive Engineer in charge of Embankments, Irrigation Divn.,	Member, Ex-officio	Off:- 06858- 222130 Mob:- 8895120429
07	Sri. Kishore Chandra Nayak	Executive Engineer, Rural Development Department., Koraput	Member	Off:- 06852-251263 Mob- 9437255371
08	Sri. Sri Pradeep Kumar Tripathy	Executive Engineer I/c, Rural Development Department, Jeypore	Member	Off:- 06854-232611 Mob- 8763058220

09	Sri M.M. Acharya	Executive Engineer, Rural Development Department, Sunabeda	Member	Off:- 06856 222188 Mob- 9437255372
10	Sri. Maheswar Chandra Nayak, O.A.S.-I (S)	Project Director, DRDA	Member	Off:- 06852-250376 Mob- 9437643166
11	Sri. Pradeep Mohanty	Deputy Director, Agriculture,	Member	Off:- 06854-251423 Mob- 9437449670

Figure-3: Organogram of District Disaster Management Authority

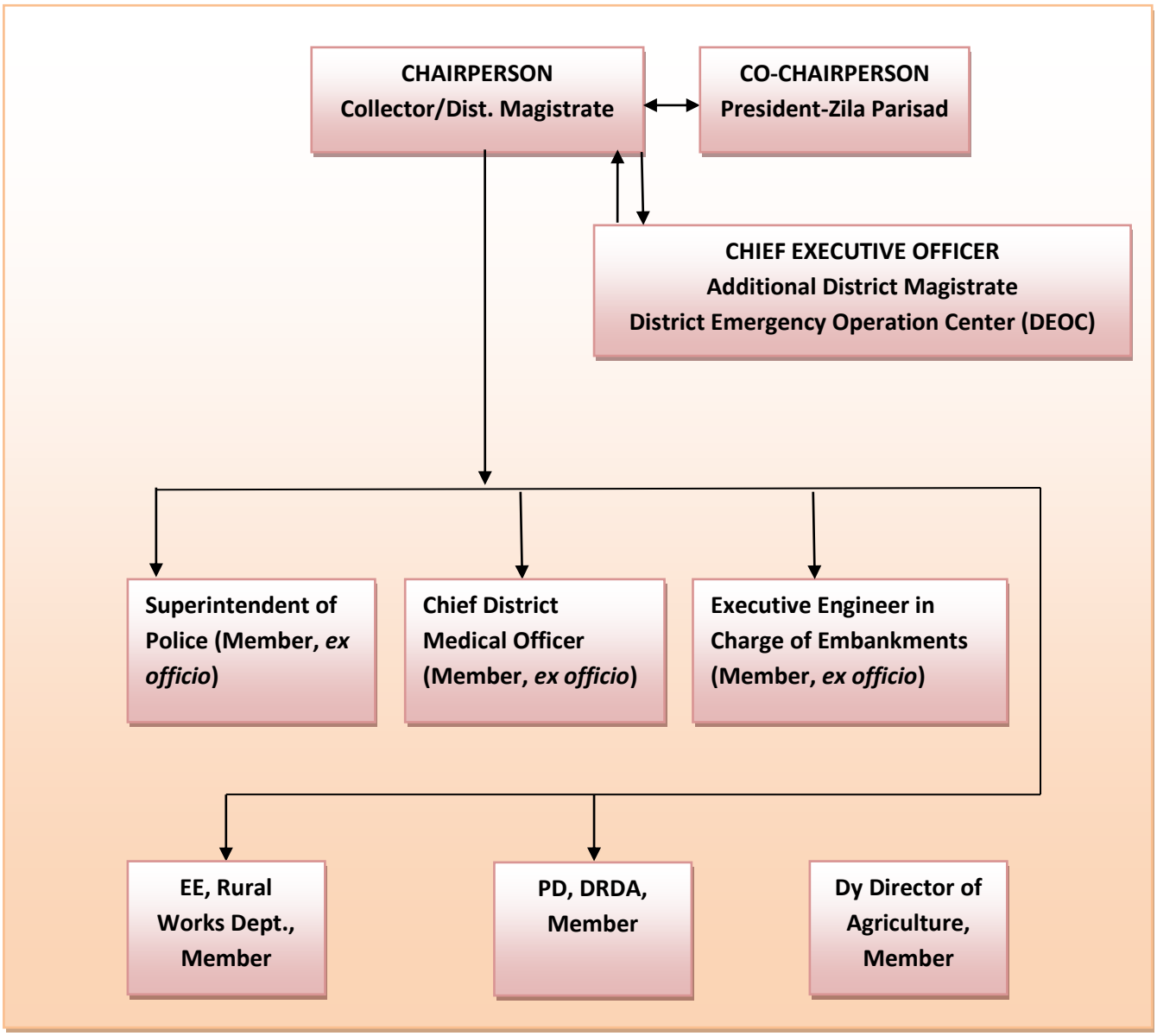

The DDMA acts as the district planning; coordinating and implementing body for disaster management and take all measures for the purpose of disaster management in the district in accordance with the guidelines laid down by the NDMA and SDMA.

The District Disaster Management Authority (DDMA) shall-:

a) Prepare Disaster Management Plan including District Response Plan of the District.
b) Coordinate and Monitor the implementation of the National DM Policy, State DM Policy, State DM Plan and District DM Plan.
c) Ensure that vulnerable areas of the districts are identified and prevention and mitigation measures are being undertaken by the departments of the Government both at district level and at local level.
d) Ensure that guidelines for Prevention and Mitigation measures, Preparedness and Response as lay down by NDMA and SDMA are being followed by all departments of Government both at district and local level.
e) Monitor the implementation of Disaster Management Plans prepared by the departments of the Government at the district levels.
f) Lay down guidelines to be followed by different Government departments both at district level and local level for integrating disaster prevention and mitigation measures in their development plans and projects and provides necessary technical assistance therefore;
g) Review the state of capability for responding to any disaster or threatening disaster like situation in the district and give directions to the relevant departments or authorities at the district level for their up gradation.
h) Review the preparedness measures and give directions to the concerned departments at the district level for bringing the preparedness measures to the levels required for responding effectively to any disaster.
i) Organize, coordinate and facilitate specialized training programms and awareness programms for different level of officers, employees, voluntary rescue workers and community members for prevention and mitigation of disaster with support of governmental and non-governmental organization and local authorities.
j) Set up, maintain, review and upgrade mechanism for early warning and dissemination of proper information to public.
k) Review development plans prepared by the departments of the government at the district level, statutory authorities with a view to make necessary provisions therein for prevention of disaster or mitigation.

l) Examine construction in any area in the district an ensure standards for prevention of disaster or mitigation laid down for such construction to be followed by the concerned departments and authorities.
m) Identify buildings and places which could be used as relief centers or camps in the event of any disaster or disaster like situation and make arrangements for water supply and sanitation in such buildings and places.
n) Establish stockpiles of relief and rescue materials or ensure preparedness to make such materials available at short notice;
o) Encourage the involvement of Non Government Organization and Voluntary social –welfare institutions working at the grass root level in the district for disaster management.
p) Ensure communication systems are in order and disaster management drills are carried out periodically.
q) Perform such other functions as the State Government or State Authority may assign to.

4.9.1 Specific task assigned to members of DDMA by the Chairperson

Superintendent of Police

a. An officer to be appointed as nodal officer on his behalf
b. Overall traffic management and patrolling of all highways and other access roads to disaster sites
c. Identification of antisocial elements
d. Provisions of security at the transit camps / feeding Centers / relief camps / Cattle camps/ Cooperative food stores and distribution centers.
e. Providing assistance to district authorities for taking necessary action against hoarders, black marketers and those found manipulating relief material.
f. Coordination with military service personnel in the area being carried out under relief operation
g. Providing assistance to the community in organizing emergency transport or injured.

Project Director, DRDA

a. An officer to be appointed as nodal officer on his behalf
b. Co-ordination head among various Govt. agencies.
c. Issue proper guidance to all B.D.Os and E.Os of U.L.Bs
d. Bring into line all PRI members to streamline post-disaster relief measures and their active involvement
e. Monitoring and appropriate deployment of NDRF/ODRAF/Civil Defense forces in critical areas affected
f. Provide employment oriented labour intensive work in selected distress areas or pockets

g. Plan for drought prone areas in which durable remunerative, productive and asset creating schemes and projects for execution towards permanent solution of drought problem
h. Contingency plan of such works and as soon as drought situation develops; or the situation worsens these projects are to be switched on to.

Chief District Medical Officer

a. An officer to be appointed as Nodal Officer
b. Stockpiling of live saving, anti-diarrhoeal drugs, de-toxicants, anesthesia, anti-snake venom, adequate drinking water
c. Arrangement of ambulance/ generators
d. In-house emergency medical teams to ensure the adequate staff available at all times to handle emergency causalities
e. Listing of private health facilities
f. Strengthening of disease surveillance
g. Formation of mobile units and ensure communication with them
h. Identification of sites in probable disaster areas for site operation areas
i. Awareness generation by supporting strength in community

Dy. Director, Agriculture

a. Communication establishment with District and Block/ Tahasil control room and departmental officers within the division
b. An officer to be appointed as nodal officer
c. Information provided about the disaster and likely damages to crop and plantation
d. Organized transport, storage and distribution of seeds/ fertilizers/ pesticides
e. Cleaning operation carried out to avoid water logging and salinity
f. Surveillance for pests and diseases amelioration measures and facilitation of agri-inputs
g. Establishment of farmers club and sensitization and stress-counseling.
h. Identification of different areas to be affected by the hazard and diversification of crop pattern.

E.E.in charge of Embankments, Nawrangpur Irrigation Division.

a. Closure of past breaches occurred in embankments and canals/ strengthening of weak points
b. Communication establishment with District and Block/ Tahasil Control Rooms and departmental offices within the division during flood
c. An officer to be appointed as Nodal Officer
d. Activation of flood monitoring and response mechanism
e. Evolve mechanism for forewarning, attention towards down streams/ judging live storage / advance alerting in case of evacuation / coordination with local administration and other Water Resource bodies

f. Arrangements of material adequately for response operations
g. Repair/ completion of ongoing works in a time bound manner, to meet the local needs and strengthening of the embankments
h. Watch and assess the river gauge and reporting to state and district head quarters
i. Inlet and outlet channels are cleared
j. Special attention to weak embankments and stock piling of materials, to check flood
k. Ensuring adequacy of water for Khariff to canals MIPs/LIPs in ayacut area up to tail end
l. Construction of check dams over streams, rivers and nalas to save standing crops, in case of deficient rain fall.

E.E., R W Division Koraput, Jeypore & Sunabeda

a. An officer to be appointed as nodal officer

b. Arrangement of extra vehicles/ heavy equipments, such as front-end loaders/ towing vehicles/ earth moving equipments/ cranes etc.

c. Inspection and emergency repair for roads/ road bridges/ underwater inspection/ piers/ concrete and steel work

d. Arrangement for clearance of road blockade for commuters

e. Barricading roads/bridges submerged or over topped by flood water to avoid hazard and erection of cautionary hoardings.

f. Mobilizing of community and their assistance for road clearing and sub-way

g. Rapid repair and restoration of damaged road and portions.

h. Rapid assessment of damages to road, culvert and other critical infrastructure and submission of report to the higher quarters.

4.10 District Level Committee on Natural Calamity (DLCNC)

The Codal provision of Odisha Relief Code envisages the constitutions of District Level Committee on Natural Calamity (DLCNC) which is the apex committee at the district to monitor preparedness and suggests improvement in the response mechanism and finalizes the district disaster management plans. The Functions of the SLCNC are;

a) To advise the State Government regarding precautionary measures to be taken in respect of flood, drought and other natural calamities.
b) To assess the situations arising out of the calamities.
c) To recommend to Government the nature and quantum of relief; and
d) To recommend to Government the Policy to be adopted in giving such relief in areas affected by such calamities.

The members of DLCNC are:

Table 38: Structure of District Level Committee on Natural Calamity

Sl No.	Designation of the Officer/Public Representative	Designation in the D.L.C.N.C.	Contact No.
1	Sri. K. Sudarashan Chakravarthy, IAS	Collector & DM, Koraput & Chairperson, D.L.C.N.C.	Off:- 06852-250700 Mob- 7655083469
2	Shri Saptagiri Ulaka, Hon'ble MP (Lok Sabha), Koraput Parliamentary Constituency.	Co-chairperson	9778195222
3	Shri Ramesh Chandra Majhi, Hon'ble MP (Lok Sabha), N'Pur Parliamentary Constituency.	Members	9178264493
4	Shri Tara Prasad Bahinipati, Hon'ble M.L.A., Jeypore Assembly Constituency,	Members	9437051493 / 9937051492
5	Shri Prabhu Jani, Hon'ble M.L.A., Laxmipur Assembly Constituency	Members	9438164201
6	Smt. Padmini Dian, Hon'ble M.L.A., Kotpad Assembly Constituency	Members	7683910011
7	Shri Raghu Ram Padal, Hon'ble M.L.A., Koraput Assembly Constituency	Members	9437125441
8	Shri Pitam Padhi, Hon'ble M.L.A., Pottangi Assembly Constituency	Members	8895099624
9	Smt.Tulasi Kirshani, Hon'ble President Zilla Parisad, Koraput	President, Zilla Parishad & Co-chairperson	Off:- 06852- 250378
10	Dr. Kanwar Vishal Singh, IPS. Superintendent of Police, Koraput	Members	Off:- 06852-250242 Mob- 9438916790
11	Sri. Maheswar Chandra, Project Director, DRDA	Members	Off:- 06852-250376 Mob- 9437643166
12	The Sub-Collector, Koraput	Members	9437333757 06852-251238
13	The Sub-Collector, Jeypore	Members	06854-230300/ 0230323/ 230444

14	C.D.M. & P.H.O., Koraput	Member	9439985006
15	C.D.V.O.	Member	9437206500
16	Dist. Emergency Officer	Member Secretary	8280706244
17	The Dy. Director DPMU, Koraput	Members	068522-52316

The Chairman may invite dist. level officers of various Deptts. B.D.Os, Block Chairmans, Tahsildars, ODRAF & Fire officials to attend the D.L.C.N.C. meeting and participate. The Ministers, Ministers of Stae, Dy Ministers, Speaker and Dy. Speaker may nominate any person from their constituency to represent them in the D.L.C.N.C.in case they are unable to attend such meeting.

4.11 District Crisis Group:

In accordance with **Rule-8 of Chemical Accidents (Emergency Planning, preparedness and Response) Rule, 1996, District Crisis Group (DCG)** of this District was constituted during the year, 2002 with the following members. The key functions of this group are for offsite emergency planning preparedness and response under chemical Accidents Rules, 1996. The members of the group are;

i) District Magistrate -cum- Collector is Chairman.

ii) Asst. Director of Factories & Boilers is Member Secretary.

iii) Other District Level Officers & member from the different Factories nominated by the Chairman.

The main activities of the **District Crisis Group** are as follows:

a. Location of all Major Accident Hazard & Hazardous factories shall be examined with reference to threat to human lives and properties and action shall be taken to relocate the units having potential threat to human lives.
b. To ensure that units having storage of petroleum products shall install water tanks of adequate capacity for fire fighting in case of emergency & to ensure availability of sufficient foam materials to face any eventuality.
c. To ensure conduct of offsite Mock drill at least once in a year involving all stakeholder departments including OSDMA, ODRAF, State Fir service, Health & Family Welfare Department, Police, RTO State Pollution Control Board & local Asst. director of Factories and Boilers
d. ODRAF team shall be moved to deal with the Chemical accidents, i.e. to facilitate their effective involvement during evacuation and rescue activities during chemical emergency in industries.
e. To ensure setting up of specialized Burn centers /Hospitals at Industrial clusters.

Effective steps shall be taken to conduct survey in respect of population and properties which are under threat including cascading effects, if any, in close vicinity of the MAH Factories and preparation of Hazard Mappings. The meeting of the District Crisis

Group should be conducted once in 45 days which should b regularised in the district to ensure preparedness and safety measures against chemical/Industrial Hazards.

4.12 National Disaster Response Force (NDRF)

The Disaster Management Act 2005 has made the statutory provisions for the constitution of the National Disaster Response Force (NDRF) for the purpose of specialized response to natural and man-made disasters. The NDRF comprises of 12 units of Central Paramilitary Forces (CPMF) that includes 3 units each from Central Reserve Police Forces (CRPF) and Boarder Security Forces (BSF) and 2 Unit each from Central Industrial Security Forces (CISF), Indian Tibbet Boarder Police (ITBP) and Sahastra Seema Bal (SSB). Each battalion has 18 self-contained specialists Search and Rescue teams of 45 personnel. The NDRF team includes Chemical, Biological and Radiological Disaster (CBRN) emergency responders, S&A element, engineers, technicians, electricians, dog squads and paramedics. The NDRF battalions are strategically located at 8 different locations in the country based on the vulnerability profile to cut down response time for their deployment. During the threatening proactive deployment of NDRF is being carried out by NDMA in consultation with the State Governments.

Table- 39: Location of National Disaster Response Forces

Sl. No.	Battalion, Location	State	Man power drawn from	Contact Person	Contact No.
1	01 Bn, NDRF, Guwahati	Assam	BSF	Mr. S. K. Shastri	0361-2840284 9401048790 9435117246
2	02 Bn, NDRF, Kolkata	West Bengal	BSF	Mr. Nitish Upadhyay	033-25875032 9474061104 9474116775
3	03 Bn, NDRF, Munduli, Cuttack-754013	Odisha	CISF	Mr. M.K. Yadav	0671-2879711 9437581614 9437964571
4	04 Bn, NDRF, Arakkonam	Tamil Nadu	CISF	Ms. Rekha Nambiyar	04177-246594 9442140269 9442105169
5	05 Bn, NDRF, Pune	Maharashtra	CRPF	Mr. Anupam Srivastava	02114-247000 9422315628 9423506765
6	06 Bn, NDRF, Gandhinagar	Gujrat	CRPF	Mr. R. SJoon	079-23201551 9723632166 9428826445
7	07 Bn, NDRF, Ghaziabad	Uttar Pradesh	ITBP	Mr. P.K. Srivastava	0120-2766618 9412221035 9968610014
8	08 Bn, NDRF, Bhatinda	Punjab	ITBP	Mr. Ravi Kumar Pandita	0164-2246193 0164-2246570 9417802032

9	09 Bn, NDRF, Patna	Bihar	BSF	Mr. Vijay Sinha	06115-253939 8544415050 7762884444
10	10 Bn, NDRF, Vijayawada	Andhra Pradesh	CRPF	NA	0863-2293050 8333068559 0863-2293178
11	11Bn, NDRF, Varanasi	Uttar Pradesh	SSB	Mr. A.K. Singh	0542-2501101 8004931410 9455511107
12	12 Bn, NDRF, Itanagar	Arunachal Pradesh	SSB	Mr. Angom Kiran Chand Singh	0360-2277106 0360-2277104 9485236141

4.13 Odisha Disaster Rapid Action Force (ODRAF)

The Government of Odisha formed Odisha Disaster Rapid Action Force (ODRAF) vide notification no.939/CD dated 07.06.2001. ODRAF is a multi-disciplinary, multi-skilled, high-tech force for all types of disasters. ODRAF aims at reducing casualties, clearance of communication channels, quick deployment of personnel and equipments and minimize expenditure and time lag and support institutional arrangement. In 3 phases, ten units of ODRAF have been set up. The ODRAF units are strategically located throughout Orissa. Locations of these units are identified on the basis of vulnerability profile to cut down the response time for their deployment. The ODRAF Units do not have any geographical /territorial restrictions in terms of area of operation.

10 new units of ODRAF have been proposed to set up at different locations like Sambalur, Boudh, Kalahandi, Nawarangpur, Gajapati, Berhampur, Puri, Khorda, Kendrapada and Jajpur

Table 40: Location of Odisha Disaster Rapid Action Force with contact details

Sl. No.	ODRAF Bn.	Raised in the Year	Location (District)	No. of Persons in each BN.	Contact Details (Commandant)
1	OSAP 6th Battalion, Cuttack	2001-2002	Cuttack	49	Phone:0671-2442148 (O), 2442442 (R) Fax: 0671- 2442148 comdt6thbn.odpol@nic.in
2	OSAP 2nd Battalion, Jharsuguda	2001-2002	Jharsuguda	48	Phone: 06645-270096 (O),270038 (R) Fax: 06654 -220370 comdt2ndbn.odpol@nic.in

3	OSAP 3rd Bn. Koraput	2001-2002	Koraput	38	Phone: 06852-251344 (O), 151335(R) Fax: 06852- 251344 comdt3rdbn.odpol@nic.in
4	APR Balasore District	2003-2004	Balasore	41	Phone: 06782-262004 (O), 262005 (R) Fax: 06782 -262584 spbls.odpol@nic.in
5	OSAP 8th Battalion, Chhatrapur	2003-2004	Ganjam	40	Phone: 06811-260375 (O) Fax: 06811 -254011 comdt8thbn.odpol@nic.in
6	APR Jagatsinghpur District	2008-2009	Jagatsinghpur	48	Phone: 06724-220115 (O),220015 (R),Fax: 06724-220370,spjsp.odpol@nic.in
7	OSAP 7th Battalion, Bhubaneswar	2008-2009	Khurdha	44	Phone: 0674-2301055 (O),2303426 (R),Fax: 0674 -2301055 comdt7thbn.odpol@nic.in
8	OSAP 5th Battalion, Baripada	2008-2009	Mayurbhanj	40	Phone: 06792-278232 (O),254402 (R) Fax: 06792- 278232 comdt5thbn.odpol@nic.in
9	APR Bolangir District	2008-2009	Balangir	43	Phone: 06652-232020 (O) -133063 (R) Fax: 06652-232375 spbgr.odpol@nic.in
10	OSAP 4th Battalion, Rourkela	2008-2009	Sundergarh	46	Pho : 0661 -2600980 (O),-2600434 (R) Fax: 0661 -2600980 comdt4thbn.odpol@nic.in
11	IR Battalion, Boudh	2015-2016	Boudh	47	Phone: 06841-222238 7684872156 (M) 9437232275 (M) comdt5thirbn.odpol@nic.in

12	4th IR Battalion, Deogarh	2015-2016	Deogarh	52	Phone: 0664-3242130 (O),comdt4thirbn.odpol@nic.in
13	OSAP 1st Battalion, Dhenkanal	2015-2016	Dhenkanal	46	Phone: 06762-226229 (O) 06762- 226291 (CR) Fax: 06762-226291 comdt1stbn.odpol@nic.in
14	OSAP 8th Battalion, Chhatrapur	2015-2016	Ganjam	48	Phone: 06811-260375 (O) Fax: 06811- 254011 comdt8thbn.odpol@nic.in
15	3rd IR Battalion, Kalinganagar	2015-2016	Jajpur	49	Phone: 0672-6244602 (O)0672-6244610 (CR) Fax: 0672- 6244610 comdt3rdirbn.odpol@nic.in
16	8th Special IR Battalion, Kandhamal	2015-2016	Kandhamal	43	Phone: 06842-2533017 (O),8763616282 (M) comdt8thsplirbn.odpol@nic.in
17	6th IR Battalion, Khurda	2015-2016	Khurdha	50	8895856633 (M) comdt6thirbn.odpol@nic.in
18	1st IR Battalion, Upper Kolab, Koraput	2015-2016	Koraput	43	Phone: 06852-252167 (O) 06852-211320 (CR) comdt1stirbn.odpol@nic.in
19	7th Special IR Battalion, Upper Kolab, Koraput	2015-2016	Koraput	44	Phone: 06852-251067(O): 06852-229007 (CR) comdt7thsplirbn.odpol@nic.in
20	2nd IR Battalion, Rayagada, Gunupur	2015-2016	Rayagada	48	Phone: 0658-725110 (O),Fax: 0685- 725110 (CR),comdt2ndirbn.odpol@nic.in

Figure- 4: Location of ODRAF Units

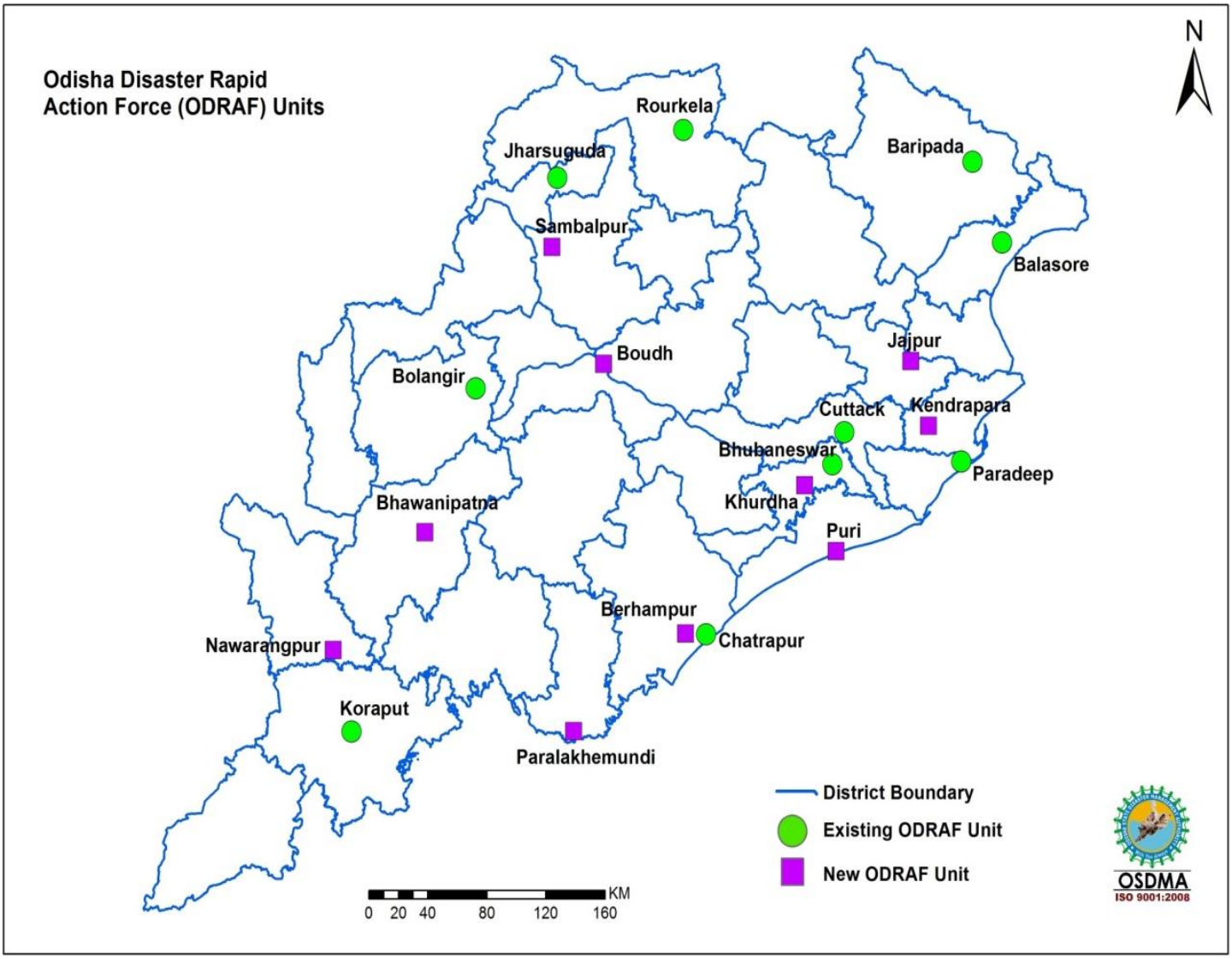

4.14 Other Disaster Response Teams in the district

Table No. 41: List of other Disaster Response Teams in the District

Sl. No.	Name of the Institutions	Name of the Chief Coordinator of the Organization	Designation	Contact Number	Alternate Contact Number	Number of Volunteers
1	Civil Defense	Mr. R.N. Mishra	Dy. Controller	06852-250285	7978030168	45
2	Home Guards	Dr.Kanwar Vishal Singh,IPS	Superintendent of Police	06852-250900/ 250901	8763294357	501
3	National Service Scheme (NSS)	Mr. Shivram Vadoria	District Coordinator	06852- 250901 (Off) 250900 (Res)	9438916790	542
4	National Cadet Crops (NCC)	Mr. S Bhatacharjee	Gr. Captain, 1(O) Inf (Indep) Coy Jeypore	06854-240284	nccgpbm@rediffmail.com	3990 Senior and 15100 Junior
5	Nehru Yuva Kendra (NYK)	District Youth Coordinator	District Youth Coordinator, NYK. Koraput	06852- 250713	dyc.koraput@gmail.com	150
6	Red Cross	Mr. P K Pradhan	District Coordinator	9437499879	NA	245
7	NGOs	Jagannath Mishra, Ekta, Koraput	Director	06852-250842, 9437233542	ektan@rediffmail.com	75
8	VOs	S K Mishra, South Orissa Voluntary Action (SOVA)	Coordinator	0674-250194	9437785005	50

4.15 Emergency Communication System

4.15.1 State Emergency Operation Centre (SEOC)

The State Emergency Operation Centre has been made operational at Rajiv Bhawan, Bhubaneswar with state of art communication net-work. The State EOC functions round the clock throughout the year. The Organisation is headed by the Special Relief Commissioner (SRC) who exercises all administrative and financial powers. He is assisted by a group of experienced officers and staff. During any natural disaster, the office functions round the clock in an emergency mode.

Figure No. 5: Information flow chart from SEOC to Districts

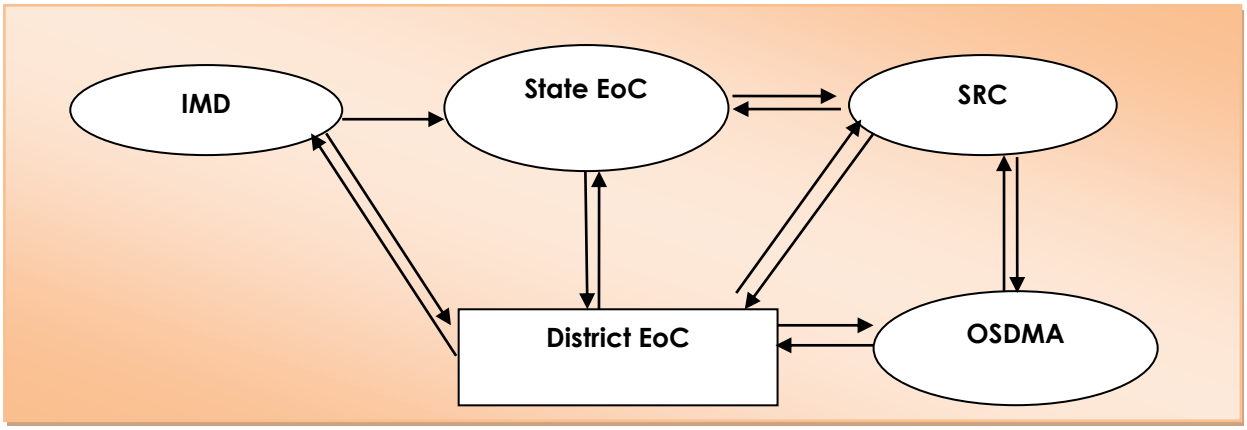

4.15.2 District Emergency Operation Centers (DEOC)

The District Control Room under the control of District Collector will operate round the clock and will be the nerve centre to

I. Monitor
II. Co-ordinate
III. Implement the actions/activities for Disaster Management.

In a disaster time the District Control Room will operate under the central authority of the District Collector, exercising emergency power to issue directives to all departments to provide emergency response service. He/She will also co-ordination with the State Response Machinery like: State Relief Commissioner, Odisha, Bhubaneswar and Odisha State Disaster Mitigation Authority for appropriate support and smooth flow of information. The Control Room should be manned round the clock. The District Control Room is placed in the Emergency Section of the District Collectorate. The Key functions of DEOC are as mentioned below;

a. The District Emergency Operation Centre (DEOC) is to identify and ensure implementation of DRR into all developmental projects and schemes and ensure proper functioning of the resources present in the District every six months.
b. Based on the analysis, the DEOC has to procure/purchase/borrow resources from the concerned authorities and replace the dilapidated and non-functioning resources using the developmental funds.

c. Monitor that all the officers of the frontline departments are trained as per their requirement and also to ensure that all prevention, mitigation, preparedness and response measures are properly implemented within the district.
d. Convene meeting of District Disaster Management Authority in appropriate time
e. Prepare and update District Disaster Management Plan
f. Ensure running of Control room at District level and subordinate levels
g. Dissemination of weather and disaster warnings
h. Reporting on casualties, losses relating to disasters to higher quarters

Table: 42 Equipments provided to DEOC and their operational status

Sl No.	Equipments	Unit	Status		Remarks
			Operational	Non-Operational	
1	Desktop Computer	2	Operational		
2	Laser Printer	1	Operational		
3	UPS	2	Operational		
4	Scanner	1		Non-Operational	Out of Order
5	Fax	1	Operational		
6	Ink Jet Printer	0			
7	Multi Utility Machine	1	Operational		
8	Laptop	0			
10	LCD Projector	1	Operational		
11	Photocopier	0			
12	GPS Unit	2	Operational		
13	Satellite Phone	1	Operational		
14	VHF Sets	2	Operational		
15	VHF Mobile Station	0			
16	Walkie-Talkie (VHF hand Set)	2		Non-Operational	Out of Order
17	Portable Diesel	1	Operational		
18	Inverter with Battery	1	Operational		
19	Inflatable Tower	1	Operational		
20	Power Saw	0			
21	Life Jacket	4	Operational		
22	Life Buoy	4	Operational		
23	Aluminium Ladder	0			
24	Fire Extinguisher	0			
25	Siren	0			
26	Megaphone	0			
27	Colour TV/Stand	1	Operational		

28	Mobile Phone	2		Non-Operational	Out of Order
29	Display Board	1	Operational		
30	White Broad	1	Operational		
31	Computer	1	Operational		
32	Rack	1	Operational		
33	Book Case	1	Operational		
34	GI Trunk	1	Operational		
35	Commando Search	1	Operational		
36	Steel Almirah	1	Operational		

Figure No. 6: Information flow chart from District Emergency Operation Center (DEoC) to Villages with early warning

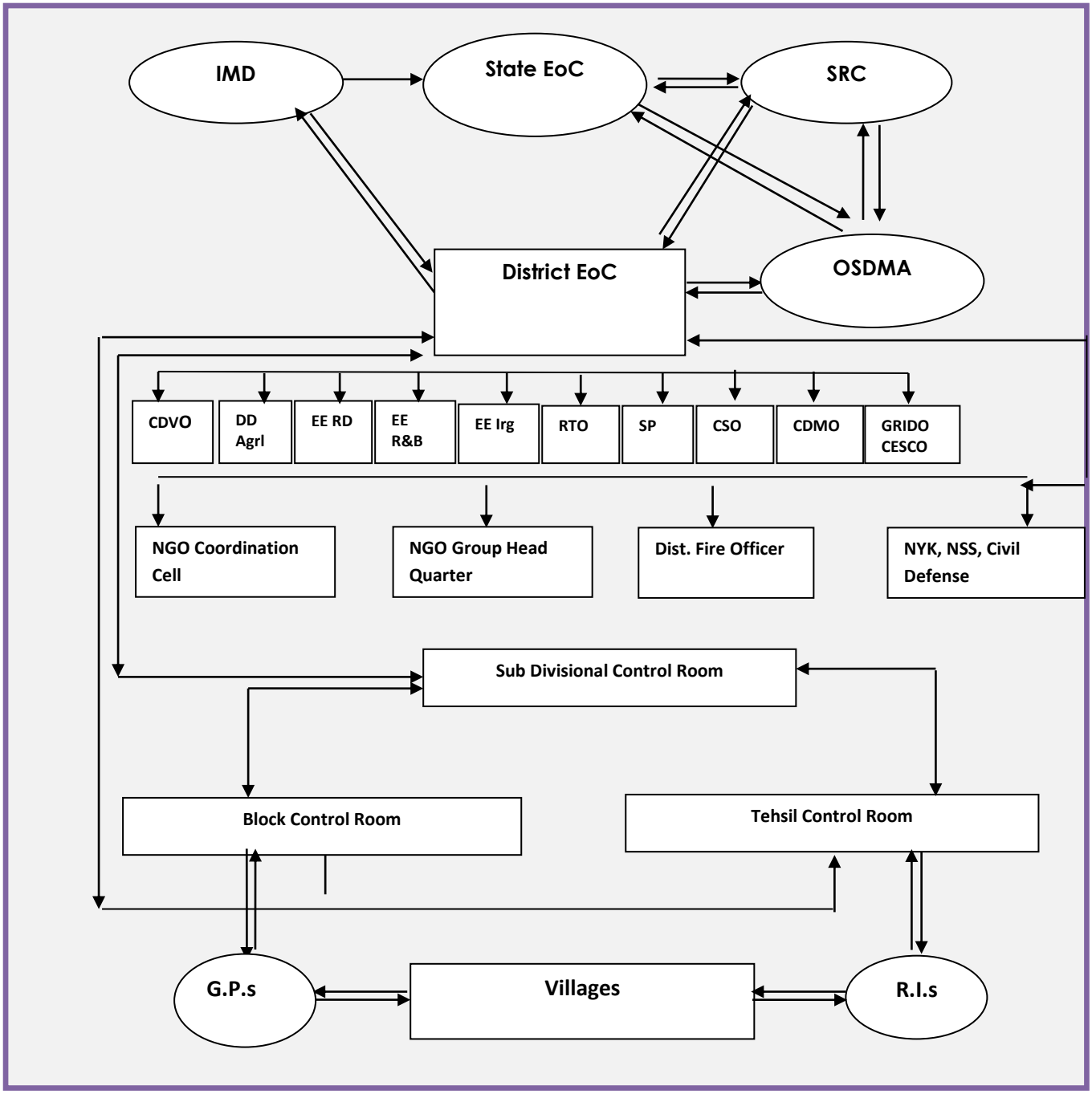

Table No. 43 Important Line Departments at the District.

SL NO	Department	DESIGNATION	NAME OF THE OFFICER	Contact Details	
				Office	Mobile
1	District Adminstration	Collector & DM	Sri. K. Sudarashan Chakravarthy, IAS	06852-250700	7655083469 9434033567
3	Revenue-District	Additional District Magistrate	Sri. Deben Kumar Pradhan, O.A.S. (SAG)	06852-251212	9438782856
4	Home- Police	Superintendent of Police, Koraput	Dr.Kanwar Vishal Singh,IPS	06852-250900/ 250901	9438916790
5	PR& DW-District	Project Director, DRDA	Sri. Maheswar Chandra Nayak, O.A.S.-I (S)	06852-250376	9437643166
6	Health & FW	CDMO	Dr. Dadhi Baman Tripathy	06852-250242	9437390634
7	GA-SDM	Sub-Collector, Koraput	Lalit Kumar Kanhar, OAS (I)SB	06852-251238	9437333757
8	GA-SDM	Sub-Collector, Jeypore	Loknath Dalabehera, OAS	06854-230300	9937649215
9	SSD Dept	P.A., ITDA, Koraput	Dr. Karu Soren	06852-251345	9437432160
10	SSD Dept	P.A., ITDA, Jeypore	Gopinath Sarka, OAS (SB)	6854-231628	9437112161
11	R&DM	District Emergency Officer	Sri. Sidharth Patnaik	06852-251381	8280706244
12	A&FW	Deputy Director, Agriculture,	Sri. Pradeep Mohanty	06854-251423	9437449670
13	Works	EE, RWD, Koraput	Sri. Kishore Kumar Nanda	06852-251263	9437255371
14	Works	EE, RWD, Jeypore	Sri. Kishore Kumar Nanda	06854-232611	9437255371
15	Works	EE, RWD, Sunabeda	Sri T K Patnaik	06856 222188	9437255372
16	P&C	Dy. Director DPMU, Koraput	Mr. Biswal	06852-252316	9437092721
17	Home-ARP	Comdt. 03 Bn, NDRF, Munduli	Mr. M.K. Yadav	0671-2879711	9437581614 9437964571
18	Home-ARP	Comdt. OSAP 3rd Bn, Koraput	Manoj Kumar Purohit, OPS	06852-251344	7377276191
19	Home-ARP	SI ODRAF OSAP 3rd Bn, Koraput	Sujit Kumar Hota	06852-251344	8249114949
20	Mines	District Mines Officer	Mr. Janum Singh Banra	06852-251283	9437463830
21	Animal Husbandry	ADVO Koraput	Dr. S Satpathy	06852-251227	9437206500
22	PR& DW-District	Executive Engineer, RWSS		06852-250281	9438420035 8080408052
23	H&UD Deptt.	EE, PHED, Koraput	A.K.Mallik	06852-251328	9437245310

24	Works	EE, NH, Sunabeda	Er. Jeebanananda Nayak	06853-220384	9437222978
25	Works	EE, R& B, Koraput	J.K. Panda	06852-250201	9437065980
26	Works	EE, R& B, Jeypore	Binod Bihari Dash	06854-231114	9437639261
27	Water Resource	EE, Nawarangpur Irrigation Division & I/c of Embarkments, Koraput	Er. Promod Kumar Sahoo	6858222269	8895120429
28	Water Resource	EE, MI Divn, Jeypore	Subash Ch. Sethi	06854-231104	9437192991
29	Water Resource	S.E., UKHEP, Bariniput		06854 242215	9437590971
30	Water Resource	EE, UIHEP, Mukhiguda	CCE		9437471198
31	A&FE	District Soil Conservation Officer	Bhabani Shankar Kalo	06852-250260	9438123063
32	A&FE	DDH, Koraput	Sankarshana Rout	6852-250886	9437421873
33	Energy	E.E., SOUTHCO, Koraput	Chaman Lakra		9437570037
34	Energy	E.E., SOUTHCO, Jeypore	V. Bhaskar Rao	06854-241130	9437959868
35	WCD	District Social welfare Officer	H K Pradhan	06852-251308	9438009477
36	S&ME	DEO, Koraput		06852-250305	9438079460
37	FS&CW	CSO, Jeypore	Tularam Naik	06854-251867	9938781077
38	Home	Dy. Controller, Civil Defense I/c	Sanjib Kumar Behera	06852-250285	9437373856
39	Min. of Railway, GoI	Station Manager, Koraput Railway Stn	Mr. Muduli	8912884362	8455893911
40	State PSU	G.M. (HRD), NALCO Damanjodi	Prabhat Dash		9437155574
41	State PSU	D.H., IDCO, Sunabeda at Bolangir	Shri Ashok Kumar Mishra Divisional Head	06853-220211	
42	Dist, level Line Departments	District Coordinator, Youth Red Cross	Mr. P K Pradhan		9437499879
43	Dist, level Line Departments	EKTA- NGO	Jagannath Mishra, Director	06852-250842	9437233542
44	Dist, level Line Departments	Addl. SP. Koraput	V R Rao, OPS-I	06852-252721	9437192616
45	Dist, level Line Departments	DSP (Hd. Qtrs & HRPC)	Niranjan Behera, OPS	06852-251352	9437353730
46	Dist, level Line Departments	District Fire Officer	Kunu Nayak		9438266726
47	Dist, level Line Departments	Deputy Inspector General (DIG), Sector THQ, BSF, Koraput- 764021	A. Srinibash		9437480866
48	Dist, level Line Departments	Commandant, 202Bn,COBRA, CRPF, Semiliguda	Brijesh Kumar Yadav	6853212222	9437555401

49	Dist, level Line Departments	Generl Manager, Naval Armament Depot, Sunabeda-763004	Sri M. Nzanthung	06853-274009	8895928151
50	Dist, level Line Departments	Commandant 1st India Reserve Battalion, Koraput	B.M.Rao, OAPS-1		9437463489
51	Dist, level Line Departments	Deputy Commandant, 1st India Reserve Battalion, Koraput	Rajkishore Sahoo, OPS-1		9438152491
52	Dist, level Line Departments	DM (Fire), HAL Sunabeda	Basanta Kumar Patra		9437678296
53	Dist, level Line Departments	Superintendent of Jail	Ashwin Kumar Sinha		9439172270
54	Dist, level Line Departments	Prison Welfare Officer	Rudra Pratap Meher		9437220611
55	Dist, level Line Departments	ACSO, Jeypore	Rabi Narayana Nanda		9437109429
56	Dist, level Line Departments	ACSO, Koraput	Sri Ganeswar Choudhury		9437111996
57	Dist, level Line Departments	ACSO (HQR)	Sri Sugda Murmu		943740352
58	Dist, level Line Departments	ACSO (Procurement)	Smt Urmila Nayak		8763624896
59	Dist, level Line Departments	Deputy Registrar of Cooperative Societies, Jeypore	Bhaktabandhu Sahu		9437234230
60	Dist, level Line Departments	Dist Agriculturel Officer, Koraput	Subrat Kumar Ratha		9437327695
61	Dist, level Line Departments	Dist Agriculturel Officer, Jeypore	Sri Umesh Chandra Sahoo		9437436181
62	Dist, level Line Departments	Dist Agriculturel Officer, Narayanapatna	Sri P.V.R.Rao		9439526647
63	Dist, level Line Departments	Dist Agriculturel Officer, Nandapur	Sarat Ku Mohapatra		9777963553
64	Dist, level Line Departments	Dy Director (Hourticulture)	Shankarsana Rout		9437421873
65	Dist, level Line Departments	ADH, Jeypore	Promod Kumar Sethy		9438316720
66	Dist, level Line Departments	District Fisheries officer	Arun Kumar Behera		9438476388
67	Dist, level Line Departments	Asst. Director of Sericulture, Koraput	B.K. Mishra		9438470533
68	Dist, level Line Departments	SDVO, Jeypore	Dr. Sarat Kumar Mishra		9437006004
69	Dist, level Line Departments	EE, MI Divn, Jeypore	Subash Ch. Sethi		9437192991
70	Dist, level Line Departments	AE, MI Divn, Jeypore	Bighneswar Das		9437270044
71	Dist, level Line Departments	EE (LI), Koraput	Ramesha Chandra Patra		
72	Dist, level Line Departments	Divisioanal Railway Manager, East Coast Railways, Vizag	Mr. Mukul Saran Mathur		8978080000
73	Dist, level Line Departments	Station Manager, Koraput Railway Stn	Mr. Muduli		8455893734

74	Dist, level Line Departments	Air Strip, Jeypore under the administrative control of EE, R&B, Jeypore	Er. Tapan Kumar Panigrahi		9437033439
75	Dist, level Line Departments	Blood Bank I/c	Dr. Ratikanta Khatua		9437037654
76	Dist, level Line Departments	MOIC CHC Podagada	Dr. Ratikanta Khatua		9437037654
77	Dist, level Line Departments	I/c SDMO SDH Jeypore	Dr.Dadhi Baman Tripathy		9437103792
78	Dist, level Line Departments	Ashakiran Hospital, Lamtaput	Dr. Mathew		9437323814
79	Dist, level Line Departments	Administrator, Glocal Hospital	Glocal Hospital, Jeypore		9937318888
80	Dist, level Line Departments	Glocal Hospital, Jeypore	Ranjit Bishoi, Ambulance Driver		8763750387
81	Dist, level Line Departments	Private Ambulance Vehicle No. OD10E2663/ 2664	Prafulla Kumar Ray		9437181842
82	Dist, level Line Departments	Private Ambulance Vehicle No. OD10B3925	Lab Nayak		9439110402
83	Dist, level Line Departments	Private Ambulance Vehicle No. OD10F1838	Alban Bishoi		8093797362
84	Dist, level Line Departments	Private Ambulance Vehicle No. OD10G7488	Sasmita Pradhan		889520356
85	Dist, level Line Departments	Private Ambulance Vehicle No. OD10J3327	Sudam Kumar Panda		9437270459
86	Dist, level Line Departments	Private Ambulance Vehicle No. OD10J7262	Mrs. Arati Patnaik		9437835950
87	Dist, level Line Departments	AGM, BSNL, Koraput	Laxmana Meher		9437039800
88	Dist, level Line Departments	SDO, BSNL Koraput	Akhila Kumar Nayak		9437553500
89	Dist, level Line Departments	DCPO, Koraput	Ms. Rajashri Das		9438368593
90	Dist, level Line Departments	District Tourist Officer, Koraput	Surendra Rima		9437616427
91	Dist, level Line Departments	District Culture Officer, Koraput	Akhaya Kumar Sethi		9937329863
92	Dist, level Line Departments	District Sports Officer	Rajkishore Jena		9437145404
93	Dist, level Line Departments	DIPRO	Sri. Rajguru		9437565369
94	Dist, level Line Departments	EE, GRIDCO Jeypore	B N Nayak		9437276938
95	Dist, level Line Departments	EE, RWD, Sunabeda	Arun Kumar Pattnaik		9437255372
96	Dist, level Line Departments	EE, R& B, Koraput	Er. Nanda		9437060018
97	Dist, level Line Departments	CCE ., UKHEP, Bariniput	Er. Jyotirmaya Ratha		9437223174
98	Dist, level Line Departments	EE, UIHEP, Mukhiguda	Chief Construction Engineer		9437471198

99	Dist, level Line Departments	General Manager, DIC, Jeypore	Saha Gond		94374-32851
100	Dist, level Line Departments	District Labour Officer	P K Panigrahy		9437643736
101	Dist, level Line Departments	District Mines Officer	Mr. Janum Singh Banra		9437463830
102	Dist, level Line Departments	Excise Superintendent	Shri Subash Chandra Pradhan, OES-1		8328895681
103	Dist, level Line Departments	DFO Koraput	Purnima. P		
104	Dist, level Line Departments	DFO Jeypore	Sri Aswini K.Kar,OFS-I(SB)		9437097056
105	Dist, level Line Departments	District Project Coordinator SSA	Maheswar Nayak, OAS		9437643166
109	Dist, level Line Departments	District Coordinator National Service Scheme (NSS)	Mr. Shivram Vadoria		9439128843 9437955568
110	Dist, level Line Departments	Gr. Captain, NCC, 1(O) Inf (Indep) Coy Jeypore	Mr. S Bhatacharjee		
111	Dist, level Line Departments	District Coordinator, NYK	District Youth Coordinator		
115	Dist, level Line Departments	District Coordinator, Youth Red Cross	Mr. P K Pradhan		9437499879
118	NGO	Director, EKTA- NGO	Jagannath Mishra, Director		9437233542
120	NGO	Pragati, Koraput	Mr Prabhakar Adhikari		9437025045
121	NGO	DHAN Foundation, Koraput.	Sri. Bijay Kumar Nayak		9439840809
123	NGO	Sarvodaya Samiti, Koraput	Pradip Kumar Mohanty		9437053637
124	NGO	SOVA, Koraput	Sanjit Patnaik		9437077718
125	NGO	Gopabandhu Educational Trust, Koraput	Pravat Kumar Swain, Director		9439318146
126	NGO	Rural Development Agency For Backward People, ,Koraput,	Balakrushna Mishra		9439318146
127	Polution Control Board	Regional Officer, OSPCB, Rayagada	Prasanta kar		9438883963
128	Dist, level Line Departments	DGM, HAL	N.C. Behera		9438901035
129	Dist, level Line Departments	DM (Fire), HAL	B K Patra		7328864541
130	Dist, level Line Departments	DGM, E&S, NALCO	A.K Mishra		9437024255
131	Dist, level Line Departments	District Development Manager, NABARD, Koraput NABARD, 88/1300, Pujariput, Koraput-764020	Murali K. Mishra		9437094771
132	Dist, level Line Departments	DPO- DDMA	Soumya Ranjan Swain		9438861518

Figure No. 7: Information flow chart from Villages to District Emergency Operation Centre (DEoC) without early warning

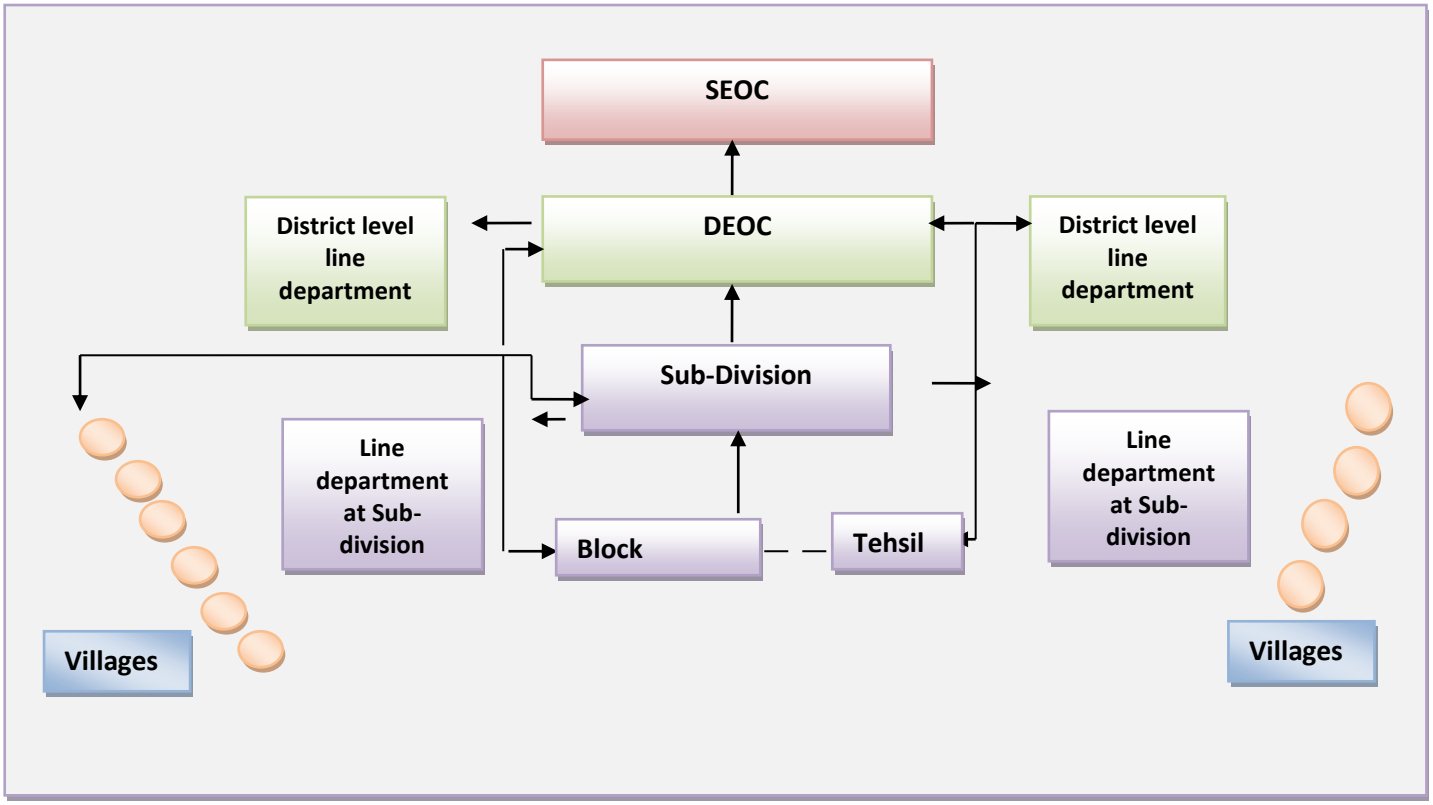

4.15.3 Block Emergency Operation Center (BEoC)

As per the standing instruction of Dist. Administration the Control rooms at Block Office shall operate from the month of April and continued up-to November. Control room operates from April & May for Heat wave condition where as from June to November for Flood like situation. The staff assigned for the control room duty to look after the situation and report compliance if required. Similarly control room operates in Tahasil offices too. There is no institutional arrangement for BEOC at the block level, only control room and report returns done by the existing staff of the Blocks.

Table No. 44 Important Line Departments at the Block

Sl No.	Department	Head of the Department at Block	Name of the Nodal Officer	Contact No.
1	Health	SLNMCH Koraput	Dr. Kali Prasad Behera	9439990498
2	Health	SDH Jeypore	Dr. D.B. Tripathy	9439990531
3	Health	Bandhugaon	Dr. Manas Kumar Malik	9439990517
4	Health	Boipariguda	Dr. Adhiraj Sahoo	9439990917
5	Health	Borigumma	Dr. Ashish Ku Sadangi	9439996714

6	Health	Dasamantpur	Dr. Amita Tigga	9439990520
7	Health	Kotpad	Dr. S.P.Muni	9439990521
8	Health	Kundra	Dr. Mryutunjaya Samal	9439990522
9	Health	Kunduli	Dr. Sushain Patro	9439990523
10	Health	Lamtaput	Dr. Manas Ranjan Dhal	9439990524
11	Health	Laxmipur	Dr. N.K Kundu	9439990525
12	Health	Mathalput	Dr. Pradeep Kumar Rath	9439992809
13	Health	Nandapur	Dr. Dhubraj Murmu	9439990527
14	Health	Narayanpatna	Dr. Rudra Prasad Bagh	9439990528
15	Health	Pottangi	Dr. Bhagabata Murmu	9439990529
16	Health	Rabanaguda	Dr. Lilly Raut	9439990530
17	BDO	BDO Koraput	Nrendra Nayak	8763853773
18	BDO	BDO Semiliguda	Trinatha Majhi, OAS	9439703379
19	BDO	BDO Pottangi	Karunakar Pradhan, OAS	8328960733
20	BDO	BDO Nandapur	Kailash Chandra Shial, OAS	9438452925
21	BDO	BDO Lamtaput	Soumya Sarthak Mishra, OAS	8480743303
22	BDO	BDO Dasmantpur	Dambrudhar Mallick, OAS	9777223545
23	BDO	BDO Laxmipur	Benudhar Sabar, OAS	8280405236
24	BDO	BDO Narayanpatna	Jadumani Naik, OAS	9952034236
25	BDO	BDO Bandhugaon I/c	Manoj Nayak	9437183603
26	BDO	BDO Jeypore	Suraj Kumar Pattnaik, OAS	9437326278
27	BDO	BDO Boipariguda	Jyoti Prakash Sethy, OAS	8895383708
28	BDO	BDO Kundra	Sweta Snigdha, OAS	8846526336
29	BDO	BDO Borigumma	Pranay Ranjan Behera, OAS	9883712407
30	BDO	BDO Kotpad	Anshuman Mohapatra, OAS	8249250015
31	Tahasildar	Tahasildar, Koraput	Neheru Majhi, OAS	9438544949

32	Tahasildar	Tahasildar,Semiliguda	Sarat Majhi, OAS	7978144578
33	Tahasildar	Tahasildar,Pottangi	Dr. Arun Khanda, OAS	9178891555
34	Tahasildar	Tahasildar, Nandapur I/c	Simanchal Patra, ORS	9438545011
35	Tahasildar	Tahasildar,Machhakund	Snehaprabha Majhi, OAS	8328883903
36	Tahasildar	Tahasildar,Dasmantpur	Ajay Prakash Tirky, OAS	9438130683
37	Tahasildar	Tahasildar,Laxmipur	Pamela Kar, OAS	8018563511
38	Tahasildar	Tahasildar,Narayanpatna	Ranjan Manseth, OAS	7750005105
39	Tahasildar	Tahasildar,Bandhugaon	Sabhabhusan Sabar, OAS	8249864252
40	Tahasildar	Tahasildar Jeypore	Mataram Leyangi, OAS	9178668905
41	Tahasildar	Tahasildar, Boipariguda	Sanjib Kumar Sahu, OAS	7609088133
42	Tahasildar	Tahasildar, Kundra	Victor Soreng, OAS	9437883240
43	Tahasildar	Tahasildar, Borigumma	Jogendra Majhi, OAS	9968549973
44	Tahasildar	Tahasildar, Kotpad	B.B. Janardana Dalei, OAS	8763155988
45	Police	Koraput Town PS	Inspr. Kshireswar Sahu	06852-251245 9438367742
46	Police	Koraput TOP	ASI S. Nayak	9763796359
47	Police	Koraput Traffic OP	SI R. Baliarsingh	9853065400
48	Police	Koraput Sadar PS	Inspr. Santoshini Oram	06852-251241 9437151282
49	Police	Kolab OP	ASI P.K.Mohanty	9437337864
50	Police	Dasmantpur PS	Inspr. A.K.Mohapatra	06852-259539 9437644900
51	Police	Muran OP	ASI P.CH.Nayak	7077345342
52	Police	Energy PS Koraput	Inspr. S.Oram	06852-251241 9437151282
53	Police	Sunabeda PS	Inspr. Jogeswari Behera	06853-222222 9438482579
54	Police	Dumuriput OP	ASI M.N.Panigrahi	9438225266
55	Police	Semiliguda PS	Inspr. P.R.Chhotray	06853-225347 9439195792
56	Police	Pottangi PS	Inspr. D.K.Gomango	06853-252533 9556622271
57	Police	Sunki BH	ASI M.K.Pradhan	9583633120
58	Police	Damanjodi PS	Inspr. S.Mahaparta	06853-254388 9438378402
59	Police	Jeypore Town PS	Inspr. T.N.Rath	06854-232344 9437233905 9178885000

60	Police	JeyporeTOP	SI H.K.Majhi	9438684558
61	Police	Jeypore Traffic OP	SI S.S.Sahu	9439426478
62	Police	Jeypore Sadar PS	Inspr. A. Mohanty	06854-230944 9437125320
63	Police	Ambaguda OP	SI B.Bawali	9437338752 8018825994
64	Police	Gaganpur OP	SI S.K.Sarkar	9439458005
65	Police	Bariniput OP	ASI G.Behera	
66	Police	Jeypore Mahila PS		06854-233444
67	Police	Boipariguda PS	Inspr. J.Behera	06854-249430 9438145700
68	Police	Ramgiri OP	ASI G.Barada	9438265422
69	Police	Kundra PS	Inspr. Puspanjali NingiSI	06854-248820 8895048323
70	Police	Borigumma PS	Inspr. Sanjukta Barla	06860-280046 9937457491
71	Police	Kotpad PS	Inspr. N.K.Naik	06860-283031 9437289726
72	Police	Kotpad TOP	SI R.N.Majhi	9439542113
73	Police	Kotpad Traffic	SI R.N.Majhi	9439542113
74	Police	Chandili BH	ASI M.Ramu	9437747631
75	Police	B.Singhpur PS	Inspr. D. Paraja	06860-285096 9437337781
76	Police	Raniguda OP	ASI S. Pradhan	7327856322
77	Police	Nandapur PS	Inspr. C.S.Saber	06868-273533 9437327485
78	Police	Ranitota OP	ASI M.Bisoi	8763735347
79	Police	Padwa PS	Inspr. K.CH.Sethy	06868-275445 9437058010
80	Police	Chatwa OP	ASI G.Shu	9439239015
81	Police	Machkund PS	Inspr. B.K.Mallick	06868-271020 9437517878
82	Police	Lamtaput BH	ASI S.P.Sarangi	9439235650
83	Police	Jalaput OP	ASI R.N.Sarangi	9439248023
84	Police	Laxmipur PS	Inspr. J.Acharya	06855-268526 9437221019
85	Police	Kakrigumma PS	Inspr. B.K.Majumdar	06855-264464 9439256536
86	Police	Bandhugaon PS	SI K.Gouda	06855-266664 9439561217
87	Police	Narayanpatna PS	Inspr. U.K.Sahoo	06855-263418 9439134342
88	Fire Service Stn	District Fire Officer	Kunu Nayak	9438266726

89	Fire Service Stn	Koraput FS	Sanjib Kumar Behera	9437373856
90	Fire Service Stn	Jeypore FS	Kunu Nayak	9438266726
91	Fire Service Stn	Kotpad FS	Sanat Kumar Pradhan	8249350341
92	Fire Service Stn	Borigumma FS	D.D. Bag	9937281755
93	Fire Service Stn	Semiliguda FS	Debiprasad Dash	9437820817
94	Fire Service Stn	Pottangi FS	O.I.C. S.K Behera	9437782783
95	Fire Service Stn	Narayanpatna FS	O.I.C. Hemanta Samal	8895854868
96	Fire Service Stn	Laxmipur FS	Andress Tete	9937766206
97	Fire Service Stn	Boipariguda FS	A.S.O D.K. Kara	9437186620
98	Fire Service Stn	Dasamanthpur FS	R.S. Nayak	9437746237
99	Fire Service Stn	Nandapur	Station Officer	8917646941
100	Fire Service Stn	Kundura FS	M.D. Juman	9583248837
101	Fire Service Stn	Lamtaput	Dusmanta Lakra	9438076851
102	Fire Service Stn	Bandhugaon FS	Purna Chandra Nayak	8898960846
103	Verinary	SDVO, Jeypore	Dr. Sarat Kumar Mishra	9437006004
104	Verinary	I/c DDVH, Koraput	Dr. Sarangadhar Satapathy	9437206500
105	Verinary	BVO, Semiliguda	Dr. Aurobinda Sethy	9438267446
106	Verinary	BVO, Narayanapatna	Dr. Udaynath Khara	9438102076
107	Verinary	BVO, Lamptaput	Dr. Siba Prasad Dash	9937436763
108	Verinary	BVO Pottangi	Dr. Manoj Kumar Sahoo	9437177312
109	Verinary	BVO Nandapur	Dr. Bichitra Mohan Dash	9437165084
110	Verinary	I/c BVO Bandhugaon	Dr. Soumya Ranajn Mishra	9439457162
111	Verinary	I/c BVO, Dasmantpur	Dr. Chinmaya Srichandan Sahoo	9437506274
112	Verinary	BVO Laxmipur	Dr. Sudhansu Sekhar Mandal	9937718678
113	Verinary	BVO Kotpad	Dr. Subhrakanta	9437548895

			Mohanty	
114	Verinary	I/c BVO Boriguma	Dr. Debasis Kar	9439419612
115	Verinary	I/c BVOJeypore	Dr. Subhrakanta Mohanty	8249350830
116	Verinary	I/c BVO Boipariguda	Dr. Sudhansu Sekhar Sahoo	8895661039
117	Verinary	I/c BVO Kundra	Dr. Sarat Chandra Sahu	7894208563
118	Municipality/ NAC	EO, Municipality Koraput	Goura Chandra Pattnaik	9437234969
119	Municipality/ NAC	EO, Municipality Jeypore	Sanjay Kumar Acharya	9437717918
120	Municipality/ NAC	EO, Municipality Sunabeda	Swasthik Jamadar	9437234038
121	Municipality/ NAC	EO of NAC, Kotpad	Alok Ranjan Samantaray	9238892185

4.15.4 Any other Alternative Emergency Operation Center in the district

Table No. 45

Sl No.	Department	Location of EOC	Emergency Contact No	Functions
1	Health	DHQ Hospital Koraput	06852-252061	Epidemics & Medical Cases
2	Veterinary	CDVO Office	06852-251227	Livestock Death & Injury Cases
3	PR & RD	RWS&S	06852-250281	Drinking water
4	Works	RWD Koraput	06852-251263	Rural Road
5	Works	R&B Koraput	06852-250201	Urban Road
6	Block HQ	Koraput	06852- 250206	General issues
7	Block HQ	Semiliguda	06852- 225599	General issues
8	Block HQ	Pottangi	06852- 252510	General issues
9	Block HQ	Nandapur	06852- 273555	General issues
10	Block HQ	Lamtaput	06852- 272220	General issues
11	Block HQ	Dasmantpur		General issues
12	Block HQ	Laxmipur	06852- 268866	General issues
13	Block HQ	Narayanpatna	06852- 264638	General issues
14	Block HQ	Bandhugaon	06852- 263270	General issues
15	Block HQ	Jeypore	06852- 232265	General issues
16	Block HQ	Boipariguda	06852- 249420	General issues
17	Block HQ	Kundra	06852- 248910	General issues
18	Block HQ	Borigumma	06852- 280033	General issues
19	Block HQ	Kotpad	06852- 283032	General issues

4.16 State Crisis Group (SCG)

The State Government has constituted a State Crisis Group for management of chemical accidents as per provision of the chemical accidents (emergency plann ing, preparedness, and response) rules, 1996 on 1st August 1996.

a. The State Crisis Group shall meet at least once in three months and follow such procedure for transaction of business as it deems fit.

b. Notwithstanding anything contained in sub-rule (2), the State Crisis Group may co-opt any person whose assistance or advice is considered useful in performing any of its functions, to participate in the deliberation of any of its meetings.

4.16.1 Composition of the State Crisis Group

The State Crisis Group comprising of the following members in pursuance of the Rule-6 of the chemical accident (Emergency Planning, Preparedness and Response) Rules, 1996.

Table-45 Composition of State Crisis Group

Sl No.	Members	Designation
1.	Chief Secretary, Odisha	Chairman
2.	D,C-cum-A.C.S & Chairman, SPCB	Member
3..	Secretary to Government, Labour & ESI Department	Member Secretary
4.	Secretary to Government, Home Department	Member
5.	Secretary to Government, Forest & Environment Department	Member
6.	Secretary to Government, Health & FW Department	Member
7.	Secretary to Government, Industries Department	Member
8.	Secretary to Government, H&UD Department (PH Engineering)	Member
9.	Special Relief Commissioner, Odisha	Member
10.	Secretary to Government, Transport Department	Member
11.	Labour Commissioner	Member
12.	D.G.Police, Odisha	Member
13.	D.G. of Police, Fire Services	Member
14.	Director of Factories and Boilers	Member
15.	Head, NDRF, Odisha, Bhubaneswar	Member
16.	Head, Tata Steel Ltd. Kalinga Nagar	Member
17.	Head (safety), IOCL, Paradeep	Member
18.	Prof. G.K.Roy, Ex-Director and HOD (Chemical Engg.), NIT, Rourkela	Member
19.	Director, RLI, (Directorate General of Factory Advice , Kolkata, GoI	Member
20.	Regional Director, Mines Safety (DGMS, Bhubaneswar, GoI	Member

4.16.2 Functions of the State Crisis Group

The State Crisis Group is the apex body in the State to deal with major chemical accidents and to provide expert guidance for handling major chemical accidents. Without prejudice to the functions specified under sub-rule (1), the State Crisis Group shall,

1. Assist the State Government in managing chemical accidents at a site;
2. Review all district off-site emergency plans in the State with a view to examine its adequacy in accordance with the Manufacture, Storage and Import of Hazardous Chemicals, Rules and forward a report to the Central Crisis Group once in three months;
3. Assist the State Government in the planning, preparedness and mitigation of major chemical accidents at a site in the State;
4. Continuously monitor the post accident situation arising out of a major chemical accident in the State and forward a report to the Central Crisis group
5. Review the progress report submitted by the District Crisis groups;
6. Respond to queries addressed to it by the District Crisis groups;
7. Publish a list of experts and officials in the State who are concerned with the management of chemical accidents.

4.17 District Crisis Group

As prescribed in the chemical accidents (emergency planning, preparedness, a nd response) rules, 1996, the District Crisis Group has to be constituted.

The District Crisis Group is the apex body in the district to deal with major chemical accidents and to provide expert guidance for handling chemical accidents. Without prejudice to the functions specified under sub-rule (1). the District Crisis Group shall,-

1. Assist in the preparation of the district off-site emergency plan;
2. Assist the district administration in the management of chemical;
3. Continuously monitor every chemical accident;
4. Review all the on-site emergency plans prepared by the occupier of Major Accident Hazards installation for the preparation of the district off-site emergency plan;
5. Ensure continuous information flow from the district to the Central and State Crisis Group regarding accident situation and mitigation efforts;
6. Forward a report of the chemical accident within fifteen days to the State Crisis Group;
7. Conduct at least one full-scale mock-drill of a chemical accident at a site each year and forward a report of the strength and the weakness of the plan to the State Crisis Group.

4.17.1 Composition of the District Crisis Group

Table-46 Composition of District Crisis Group

Sl No.	Member	Designation
i.	District Collector	Chair person
ii.	Inspector of Factories	Member Secy.
iii.	District Emergency Officer	Member
iv.	Chief Fire Officer	Member
v.	District Information Officer	Member
vi.	Controller of Explosives	Member
vii.	Chief, Civil Defence	Member
viii.	One Representative of Trade Unions to be nominated by the District Collector	Member
ix.	Deputy Superintendent of Police	Member
x.	District Health Officer/Chief Medical Officer	Member
xi.	Commissioner, Municipal Corporations	Member
xii.	Representative of the Department of Public Health Engineering	Member
xiii.	4 Experts (Industrial Safety & Health) to be nominated by the District Collector	Member
xiv.	Commissioner (Transport)	Member
xv.	One Representative of Industry to be nominated by the District Collector	Member Member
xvi.	Chair-person/Member-Secretary of Local Crisis Groups	Member

4.18 Local Crisis Group

The Local Crisis Group shall be the body in the industrial pocket to deal with chemical accidents and coordinate efforts in planning, preparedness and mitigation of a chemical accident. Without prejudice to the functions specified under sub-rule (1), the Local Crisis Group shall,

1. Prepare local emergency plan for the industrial pocket;
2. Train personnel involved in chemical accident management;
3. Ensure dovetailing of the local emergency plan with the district off-site emergency plan;
4. Educate the population likely to be affected in a chemical accident about the remedies and existing preparedness in the area;
5. Conduct at least one full scale mock-drill of a chemical accident at a site every six months forward a report to the District Crisis Group;
6. Respond to all public inquiries on the subject.

4.18.1 Composition of the Local Crisis Group

Table- 47 Composition of Local Crisis Group

Sl No.	Member	Designation
1.	Sub-Divisional Magistrate	Chairperson
2.	Inspector of Factories	Member Secretary
3.	Industries in the District	Member
4.	Two Transporters of Hazardous Chemicals	Member
5.	Fire Officer	Member
6.	Station House Officer (Police)	Member
7.	Block Development Officer	Member
8.	One Representative of Civil Defence	Member
9.	Primary Health Officer	Member
10.	Editor of Local News Paper	Member
11.	Community leader/Sarpanch/Village	Member
12.	Pradhan nominated by Chairperson	Member
13.	One Representative of NGOs	Member
14.	Two Doctors eminent in the Local area	Member
15.	Two Social Workers	Member

4.16 Coordination structure at the District level and down the line

Figure No. 8

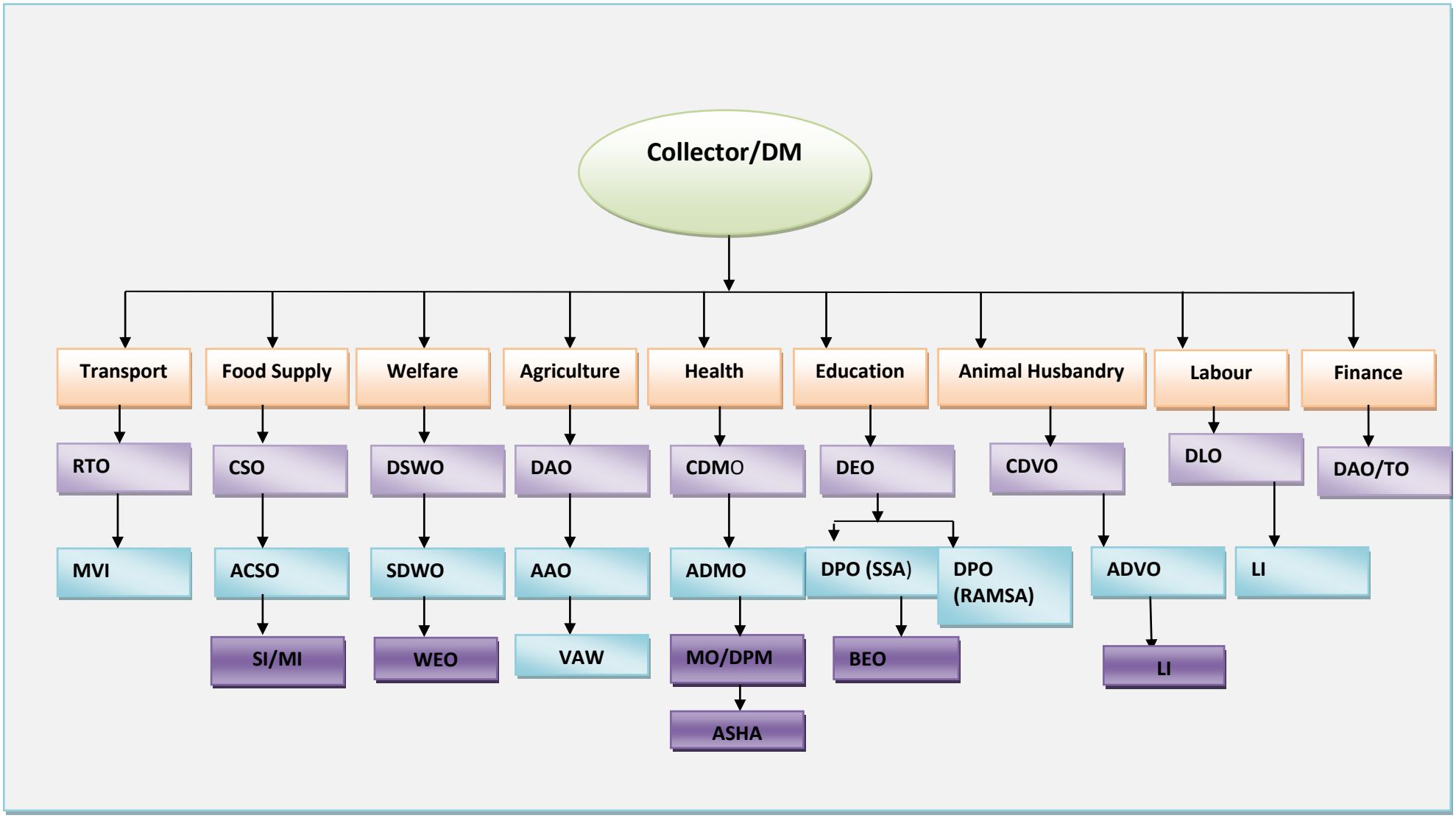

4.16 GO-NGO Coordination before and after disaster in the district

There is no GO-NGO coordination cell functioning in Koraput. However, some of the active NGOs in the district are facilitating the DRR activities along with their immediate response at the time of emergencies. With the approval of the DDMA necessary plan of action will be prepared to make the cell functional. List of some of the NGOs being involved in DRR activities in the district are listed below;

Table No. 46 List of NGOs having DM activities

NGO Name & Address	Areas of Operation within the District	Nodal Person Emergency Contacts
Ekta, 1st Lane, Goutam Nagar, Koraput	All the Blocks	Jagannath Mishra Phone- 06852-250842 Mob No- 9437233542, e-mail- ektan@rediffmail.com
Pragati, Pujariput Koraput	Koraput, Kotpad, Nandapur, Lamtaput & Dashmanthpur	Mr Prabhakar Adhikari Phone- 06852-250241 Mob No- 9437025045 e-mail- pragatikoraput@gmail.com
DHAN Foundation, Pujariput, Koraput.	Koraput, Boriguma, Semiliguda, Pottangi	Sri. Bijay Kumar Nayak Mob No- 9439840809 Phone- 06852-252916 e-mail- kfkoraput@dhan.org
South Orissa Voluntary Action (SOVA), Rangbalikhumbha Road, Koraput	Koraput	Phone- 0674-250194 sova@sovakoraput.org
Sarvodaya Samiti Gandhi Nagar, Koraput	Koraput	Pradip Kumar Mohanty Phone- 0674-2551515 Mob No- 9437053637, e-mail: sarvodayasamiti@gmail.com
Gopabandhu Educational Trust, Qr.B/14. Po./Dist. Koraput, Orissa	Koraput	Pravat Kumar Swain, Director Mob- 9437375126, Phone- 06852-252276 e-mail- director.get@gamil.com

The role of NGOs remains crucial in all phases of disaster management namely relief, response, rehabilitation, reconstruction, recovery, preparedness and mitigation. Recent trends with respect to management of natural disasters have highlighted the role of Non-Governmental Organisations (NGOs) as a vital stakeholder in the relief and response efforts especially with respect to facilitating communication and coordination between the administration and the affected community. NGOs have grass-root presence and strong linkages with the communities, and can readily respond to the needs of the affected community.

4.17 Role of Corporate Sector in the district relating to Disaster Management

Recognizing the importance of integrating the corporate sector and their nodal organizations in disaster prevention, mitigation and preparedness agenda, the National Disaster Management Framework drawn up by the Ministry of Home Affairs, Government of India envisages "involvement of corporate sector in awareness generation and disaster preparedness and mitigation planning" through sensitization, training and co-opting of the corporate sector and their nodal bodies in planning process and response mechanisms. Similarly, the GoI- UNDP Disaster Risk Management Programme also entails promotion of partnerships with the private sector in awareness generation and sensitization leading to development of disaster risk management plans. The recent major disasters have clearly indicated the need for interweaving of disaster risk reduction and management concerns in order to minimize the losses— both human and economic. This underscores the necessity of involvement of all stakeholders, from the Government, at all levels, to Community Based Organizations, international and national organizations, the community and, of course, the corporate sector.

In keeping with the paradigm shift in its approach to disaster management brought about by the Government of India and the recurring phenomenon of natural disasters impacting all sectors of socio-economic life, including the corporate sector, and inflicting heavy economic losses, focused attention has been given to risk mitigation endeavors to systematically reduce the vulnerabilities. The new approach stems from the premise that development in any sector, more so in the corporate world, cannot be sustainable and viable unless risk reduction and mitigation measures are built into the development processes and that investments in mitigation are much more cost-effective than expenditure on relief, rehabilitation and reconstruction. There are two major corporate houses in the District i.e. Hindustan Aeronautics Ltd and NALCO which have their CSR wings. The authority may take suitable action in coordination with these corporate houses for integration and collaboration for disaster preparedness and response in the district through exchange of technology, manpower and finance. The following actions are suggested to justify the role of corporate players in Disaster management in Koraput District.

1. Provision of some portion of the CSR fund for disaster management activities in the district for preparedness and capacity building activities as part of Disaster Management.
2. Organising/coordinating joint mock drill for both off-site and onsite emergency rescue and search operations to minimise the risk involved in various industrial hazards.
3. The banks functioning in the districts also having their CSR activities, which may be explored to mobilise fund of disaster management activities in the district through developing plan and proposals.
4. Various companies/corporate houses also can be reached for mobilising resources for strengthening disaster management activities in the district.

4.18 Public Private Partnership: Public & Private Emergency service facilities available in the district.

a. There are some of the NGOs are only involved in disaster management activities through community based risk reduction initiatives. The NGOs are Ekta, Dhan Foundation, SOVA & Pragati.

b. District Red Cross Society is functioning in the district in collaboration with the District Administration. The functions of DRCS in Koraput are;
    a. Awareness on various health related issue such as AIDS etc.
    b. Assistance to poor patients.
    c. Construction of Blood Bank in the district and providing human resources with equipments.
    d. Provides 2 no of ambulances to the DHQ Hospital for free public services.

4.19 Multi Purpose Flood Shelters (MFS) in the district

Table No.47 : Details of FSMMC

a) (GIS Maps for location of MFS may be incorporated)

Sl No.	Name of MFS	Location	Block Name	Name of Sarpanch	Contact No.	Name of Secretary	Contact No.
1	Sadaranga MFS	Balia, Jeypore	Kotpad	Sri Tirtha Bhandari	9937584327	Prem Chand Milit	9777927091
2	Bhitarabadi MFS	Bhitarabadi, Bodigam, Borriguma	Boriguma	Sri Basudeva Muduli	7894087821	Padman Naik	8455996948
3	Balia MFS	Sadranga, Kotpad	Jeypore	Smt Saraswati Majhi	9556676408	Ballabha Narayna Pattnaik	9178779093

b) (Details of Flood Shelter Management and Maintenance Committee (FSMMC) may be incorporated)

The FSMMC in all three MFSs have been constituted in a Special Meeting convened by the local Sarpanch in the shelter village including served villages. The FSMMC is having around 21-25 members as detailed bellow. The Sarpanch of the concerned Gram Panchayat will function as the **President** of the FSMMC. One representative of the vulnerable community, selected by General Body or in case of urgency nominated by the President, will function as the **Secretary** of the FSMMC.

Table No. 48: Details of FSMMC Members

Sl No.	Official Members	Designation in FSMMC
1	Sarpanch/Executive Officer	President
2	Local Tahasildar	Member
3	Local Medical Officer (CHC/PHC)	Member
4	Asst. Engineer/Jr. Engineer of Local Block and=	Member(s)
5	Local Revenue Inspector	Member
6	Executive officer of the Gram Panchayat	Member
7	Headmaster/Principal of the school/college	Member
8	Local ANM	Member
9	Local Anganwadi worker	Member
10	Concerned ward member of the MFS/MCS village	Members
11	Concerned ward members of hamlets of served villages	Members (1-3)
12	One community volunteer to be selected as	Secretary
13	Representative of Local N.G.O./village club	Member
14	Women representative	Member
15	SC/ST representative	Member
16	Shelter village/ hamlet representatives	Members (1-4)
17	Representative of Persons with Disability	Member

The FSMMC has not yet been registered though it has formed during December, 2016. The construction and other related activities of the building has not been completed after which the building will formally be handed over to the committee for further management and maintenance. The Flood shelter buildings will be used for class room purposes of the school or college during normal time. During disaster time, the same will be used for shelter purposes of the vulnerable people. Besides the building can be used for community purposes like as community halls, anganwadi centres, marriage mandaps, training centres, for organizing social functions, etc. under permission of FSMMC. The FSMMC may decide to put the building for temporary economic use and collect user fees from the user at a rate decided by the FSMMC through resolution. User fees so collected will be kept in the joint account and be used for day-to-day maintenance on proper resolution and accounting. The shelter building cannot be given on rent for residential or other private uses. The FSMMC will be responsible for day-to-day maintenance of the shelter building and its use during normal time, disaster time and post-disaster

Salient Features of FSMMC:

a. Multipurpose shelters are handed over to community based Sheltermanagement Committees.
b. CSMMCs/FSMMCs will be registered under the Societies Registration Act, 1860 for being recognized as a legal entity.
c. Buildings are used for school and other community purposes during normal time.
d. Buildings are put to economic uses and user's fee is collected by FSMMC.
e. All the funds are placed in Joint Accounts opened for the purpose in a Scheduled Bank.
f. A number of shelter equipments including basic equipment for search and rescue are supplied to the Cyclone/Flood shelters.
g. Task forces are constituted at shelter level for different tasks.
h. All the members of Committee and Task Forces are imparted training on disaster management techniques.

c) Equipments provided to the MCS

No equipments supplied to MFSs.

A number of shelter equipments will be provided to each shelter, which will be used at shelter level during disaster. The equipment include generator sets, inflatable tower lights for night time disaster management, power saws, search and rescue equipment, First-Aid kit, free kitchen utensils, totalling more than 50 items.

4.21. Other Safe Sites for temporary shelter for Flood/ Tsunami etc.

Sl. No.	Block Name	GP Name	No. of Mounts	No. of High Bridges

The List of Temporary Shelters with detail information as mentioned above with contact details of nodal person has been incorporated in Volume-II of DDMP 2019 at Page No. 179 to 198.

4.22 Other identified Safe temporary shelters in the district

Table No. 49: Identified Safe temporary shelters

Sl No.	Block	GP	Village	Name of the Institutions/Building	Type of Roof	No. of Rooms (Size)	No. of Toilets (M/F)	Availability of Kitchen	Contact Person	Total useable area
1	**Kotpad**	**Dhamanahandi**	**Dhamanahandi**	**Dhamanahandi Flood Shelter**	**ACC**	**1**	**2**	**Yes**	**Head Master**	**5000 Sq ft**
2	Kotpad	Girla	Girla	Girla HS	R.C.C	6	1	Yes	9937395078	600
3	Kotpad	Girla	Girla	BNRGSK Building	R.C.C					
4	Kotpad	Gumuda	Gumuda	BNRGSK Building	R.C.C					
5	Kotpad	Guali	Guali	Jamal Schol, Kotpad	R.C.C					
6	Kotpad	Sadaranga	Sadaranga	Hostel Building Sadaranga	R.C.C					
7	Kotpad	Sutipadar	Sutipadar	Community Center	R.C.C					
8	**Kotpad**	**Chandili**	**Chandili**	**Phirinji Flood Shelter**	**R.C.C**					
9	Kundra	Bagderi	Dangarapaunsi	AWC Center	R.C.C	4	1	Yes		
10	Kundra	Dangarapaunsi	Dangarapaunsi	PUP School	R.C.C	2	1	Yes		
11	Kundra	Kermiti	Jabapadar	PUP School	R.C.C	4	1	Yes		
12	Kundra	Bagderi	Bagderi	UP School	R.C.C	3	1	Yes		
13	Kundra	Massigaon	Jhodanga	NUP School	R.C.C	2	1	Yes		
14	Kundra	Bhusangaguda	Khatiapadar	NUP School	R.C.C	3	1	Yes		

4.23 Leagal Authority in Disaster Management

4.23.1 National Legal Services Authority (NALSA):

The National Legal Services Authority (NALSA) has been constituted under the Legal Services Authorities Act, 1987 to provide free Legal Services to the weaker sections of the society. The Chief Justice of India is the Patron-in-Chief and the senior most Hon'ble Judge, Supreme Court of India is the Executive Chairman of the Authority.

Public awareness, equal opportunity and deliverable justice are the cornerstones on which the edifice of NALSA is based. The principal objective of NALSA is to provide free and competent legal services to the weaker sections of the society and to ensure that opportunities for securing justice are not denied to any citizen by reason of economic or other disabilities, and to organize Lok Adalats for amicable settlement of disputes. Apart from the abovementioned, functions of NALSA include spreading legal literacy and awareness, undertaking social justice litigations etc.

With the aim of reaching out to the diverse milieu of people belonging to different socio-economic, cultural and political backgrounds, NALSA identifies specific categories of the marginalized and excluded groups from the diverse populace of the country and formulates various schemes for the implementation of preventive and strategic legal service programmes to be undertaken and implemented by the Legal Services Authorities at the various levels. In carrying out all these responsibilities, NALSA works in close coordination with the various State Legal Services Authorities, District Legal Services Authorities and other agencies for a regular exchange of relevant information, monitoring and updating on the implementation and progress of the various schemes in vogue and fostering a strategic and coordinated approach to ensure smooth and streamlined functioning of the various agencies and stakeholders.

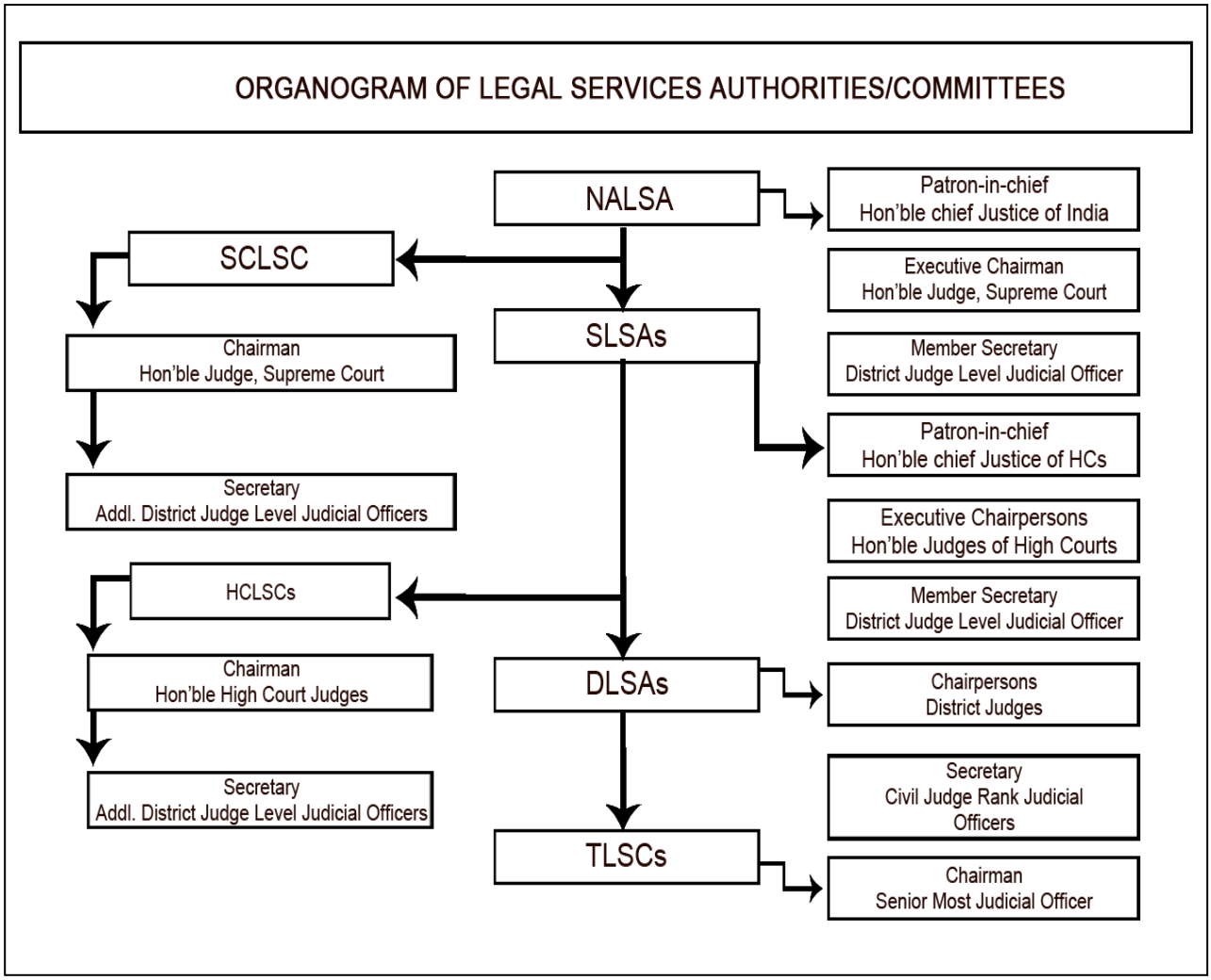

4.23.2 Odisha State Legal Services Authority (SALSA):

Odisha State Legal Services Authority is a Statutory Body established under the Legal Services Authorities Act, 1987. Hon'ble Chief Justice of High Court of Odisha is the Patron-in-Chief of the Odisha Legal Services Authority and the Sr. Judge of the High Court of Orissa is the Executive Chairman of the Odisha Legal Services Authority. To look after the legal services pertaining to the High Court, there is High Court Legal Services Committee, which is chaired by a sitting Judge of the High Court and the Registrar (Judicial), Orissa High Court is functioning as the Secretary of High Court Legal Services Committee. The State Legal Services Authority monitors and guides the District Legal Services Authorities and Taluk Legal Services Committees in achieving the aims and objectives of the Act. There are 30 District Legal Services Authorities in the State of Odisha and 81 Taluk Legal Services Committees functioning under them. The District Legal Services Authorities are headed by District & Sessions Judges. An officer in the cadre of Senior Civil Judge functions as the Secretary of the District Legal Services

Authority. The Taluk Legal Services Committees are headed by the senior most judicial officer posted at the station as the Chairman.

The general public who need any legal help / legal aid can directly contact the concerned Taluk Legal Services Committee / District Legal Services Authority, the High Court Legal Services Committee and the State Legal Services Authority, as the case may be, for their legal needs. Added to it, Front Offices have also been established in the premises of the District Legal Services Authority and Taluk Legal Services Committee manned by advocate retainers to offer legal advice to the beneficiaries and the general public as well and also to assist them in different Legal Services Activities.

The State Legal Services Authority has 15 Members which include the Hon'ble Chairman of High Court Legal Services Committee, Principal Secretaries in the Depts. of Law and Finance, Director-General and Inspector-General of Police, Advocate General, District Judges of Cuttack and Khurda at Bhubaneswar. Apart from that the State Authority has 5 nominated Members namely Hon'ble Minister, Law, Orissa, a Senior Advocate of Orissa High Court, an M.P., an M.L.A., and an eminent social worker who have experience in the field of Law, Finance, Social Service or Administration and who are engaged in the upliftment of the weaker sections of the society, including Schedule Castes, Schedule Tribes, Women, Children, rural and Urban Labour and who are interested in the implementation of the Legal Service Schemes.

4.23.3 District Legal Services Authority (DLSA):

` The State Government shall in consultation with the Chief Justice of the High Court, constitute a body to be called the District Legal Services Authority for every District in the State to exercise the powers and perform the functions conferred on, or assigned to the District Authority under this Act. A District Authority shall consist of:-

(a) The District Judge who shall be its Chairman; and

(b) Such number of other Members, possessing such experience and qualifications as may be prescribed by the State Government, to be nominated by that Government in consultation with the Chief Justice of the High Court.

The State Authority shall, in consultation with the Chairman of the District Authority appoint a person belonging to the State Judicial Service not lower in rank than that of a Subordinate Judge or Civil Judge posted at the seat of the District Judiciary as Secretary of the District Authority to exercise such powers and perform such duties under the Chairman of that Committee as maybe assigned to him by such Chairman. The terms of office and other conditions relating thereto, of Members and Secretary of the District Authority shall be such as may be determined by regulations made by the State Authority in consultation with the Chief Justice of the High Court. The District Authority may appoint such number of officers and other employees as may be prescribed by the State Government in consultation with the Chief Justice of the High Court for the efficient discharge of its functions. The officers and other employees of the District Authority shall be entitled to such salary and allowances and shall be

subject to such other conditions of service as may be prescribed by the State Government in consultation with the Chief Justice of the High Court. The administrative expenses of every District Authority, including the salaries, allowances and pensions payable to the Secretary, officers and other employees of the District Authority shall be defrayed out of the Consolidated Fund of the State. All orders and decisions of the District Authority shall be authenticated by the Secretary or by any other officer of the District Authority duly authorized by the Chairman of that Authority. No Act or proceeding of a District Authority shall be invalid merely on the ground of the existence of any vacancy in, or any defect in the constitution of the District Authority.

4.23.4 Taluk Legal Services Committee (TLSC):

The State Authority may constitute a Committee, to be called the Taluk Legal Services Committee, for each Taluk or Mandal or for group of Taluks or Mandals, The Committee shall consist of –

(a) [the senior-most Civil Judge operating within the jurisdiction of the Committee who shall be the ex-officio Chairman; and
(b) such number of other members, possessing such experience and qualifications, as may be prescribed by the State Government, to be nominated by that Government in consultation with the Chief Justice of the High Court.

The committee may appoint such number of officers and other employees as may be prescribed by the State Government in consultation with the Chief Justice of the High Court for the efficient discharge of its functions. The officers and other employees of the Committee shall be entitled to such salary and allowances and shall be subject to such other conditions of service as may be prescribed by the State Government in consultation with the Chief Justice of the High Court. The administrative expenses of the Committee shall be defrayed out of the District Legal Aid Fund by the District Authority.

***

Chapter- 5
PREVENTION & MITIGATION MEASURES

5.1 Disaster Risk Reduction

When disaster strikes, it creates severe impact on the development process and people are deprived of the outcomes of development. They lose their lives and livelihoods. Poor and marginalized sections of the society are further spiralled into an irreversible whirlpool of poverty. Development then becomes meaningless for those whom development is intended for. Over the years it has been observed that natural as well as human induced disasters create a lot of adverse impacts on the development process as the current development initiatives do not automatically reduce vulnerability of communities towards disasters. Development initiatives more often than not, do not consider disaster risks nor are disaster risk reduction concerns consciously built in the design and implementation of development programs. Occasionally communities have been left more vulnerable to disasters because, humanitarian or development initiatives have introduced new vulnerabilities or reinforced vulnerability into existing ones.
Disasters are the result of exposure of a community to a hazardous event (e.g. earthquake, flood, tropical cyclone, chemical leakage, etc.) and the vulnerability of the community towards this event. Disasters can be avoided or the negative effects minimised by ensuring disaster resilient development and building capacity. Disaster risk reduction (DRR) attempts to strengthen the capacity of the disaster-prone communities and address hazard threats through appropriate mitigation measures. Experiences in several countries have shown that by addressing the root causes of vulnerability, the impact of a disaster can be reduced.

DRR refers to the measures used to reduce direct, indirect and intangible disaster losses that may be technical, economic or social. „Mainstreaming DRR" describes processes that incorporate the concerns of disaster preparedness, prevention and mitigation into development and post disaster recovery policy and practices. It means completely institutionalizing DRR within the development and recovery agenda. Accordingly, the following broad objectives of mainstreaming DRR into Development will be encouraged:

- Ongoing schemes and projects of the Ministries and Departments of GoI and State Governments, as well as of all Government agencies and Institutions, including Public Sector Undertakings, will be audited by designated government agencies for ensuring that they have addressed the disaster risk and vulnerability profiles of the local areas where such schemes and activities are being undertaken.
- At conceptualization or funding stage itself, the developments schemes will be designed with consideration of any potential hazardous impact associated with it and incorporate measures for mitigation of the same.
- All the development schemes will be pragmatic, incorporating the awareness of local disaster risk and vulnerability, and ensuring that the schemes have

addressed these concerns and included specific provisions for mitigating such disaster concerns; and

- The DDMA will ensure that all the disaster relief and recovery programmes and projects that originate from or are funded by any agency satisfy developmental aims and reduce future disaster risks.

5.2 Structural Measures:

The following activities can be implemented by the concerned line departments keeping DRR & climate change adaptation into the limelight.

- Construction of multipurpose cyclone and flood shelters.
- Removal of hoardings before specified cyclone period
- Trimming of trees and shrubs and removal of damaged and decayed parts of trees close to localities and critical infrastructure
- Public safety norms and constructions in places of worship and mass gathering
- Soil erosion control and riverbank stabilization
- Road and Highway Stabilization
- Bridge abutment stabilization
- Protection of Roads, Culverts and Bridges against flood- grass plantation
- Repair and Maintenance of Embankments against flooding and erosion. Retrofitting of vulnerable spots to prevent embankment breaches
- Cross Drainage Works:- Construction of causeways and culverts sufficient for carrying water more than historical records to prevent flash floods in downstream villages
- Drinking Water:
    - Habitations to be covered under pipe water supply scheme
    - Water supply in scarcity areas in during summer season
    - Raising of hand pumps in flood prone areas
    - Repair/ Replacement of non-functional hand pumps
- Sanitation:
    - Community Mobilization
    - Construction of Toilets
    - Municipal Waste Management
    - Sewerage System in ULBs
- Plantation: River bank plantation, AR, ANR, Hill Slope Plantation, Fodder Plantation, Agro forestry etc.
- Soil conservation works.
- Water harvesting
- Prevention of Road Accidents:
    - Putting up of signage in accident prone zones
    - Light reflectors
    - Diversion boards for roads and bridges
    - Repair of potholes & construction of Speed breakers

5.2.1 Ways & Means to prevent or reduce the impact of various disasters:

Table No. 51

Sl. No.	Name of the Department/	Activity/ Project	Starting date	Date of Completion	Cost	Funding source
1	I.T.D.A., Koraput	Mango Plantation	17.08.2015	On-going	Rs. 74,43,168.00	MGNREGA
2	I.T.D.A., Koraput	Mango Plantation	17.08.2015	On-going	Rs. 28,07,121.00	SCA to TSP
3	I.T.D.A., Koraput	CD Work of Bikramput to J. Karli under Bandhugaon Block	02.04.2016	On-going	Rs. 10,00,000.00	SCA to TSP
4	I.T.D.A., Koraput	Culvert from Mahanpada to Khalpadar under Koraput Block	08.04.2016	On-going	Rs. 5,00,000.00	SCA to TSP
5	I.T.D.A., Koraput	Water supply at P.Silabadi 100 seated hostel under Bandhugaon	18.05.2016	On-going	Rs. 6,00,000.00	VKY
6	I.T.D.A., Koraput	Const. of incomplete wing wall at Karanguda of Mahadeiput GP under	15.03.2017	On-going	Rs. 3,00,000.00	SCA to TSP
7	I.T.D.A., Koraput	Culvert from Manipalma to Abiridi of Kularsing G.P. under Nandapur	04.04.2016	Completed 21.07.2016	Rs. 6,00,000.00	SCA to TSP
8	I.T.D.A., Koraput	3 nos of Culvert from Khalpada to Khajuriput in Guneipada GP under	28.04.2016	Completed 05.07.2016	Rs. 6,00,000.00	SCA to TSP
9	I.T.D.A., Koraput	CD work near old R.I. quarter at Sankei under Lamtaput Block	30.09.2016	On-going	Rs. 6,00,000.00	SCA to TSP
10	I.T.D.A., Koraput	Const. of RCC culvert at Palaput under Narayanpatna Block	28.04.2016	Completed 08.02.2016	Rs. 5,00,000.00	SCA to TSP
11	I.T.D.A., Koraput	CD work at Banapadar village in Mahadeiput GP under Koraput	23.04.2016	Completed 24.06.2016	Rs. 4,00,000.00	SCA to TSP
12	I.T.D.A., Koraput	CD work at Khilaput to Putkerenga Chowk under Koraput Block	28.04.2016	15.07.16	Rs. 4,00,000.00	SCA to TSP
13	I.T.D.A., Koraput	CD work at Tuapadara of Kotia GP under Pottangi Block	31.03.2016	On-going	Rs. 4,00,000.00	SCA to TSP

14	I.T.D.A., Koraput	CD work at at Pilkur of Narayanpatna GP under	28.04.2016	On-going	Rs. 4,00,000.00	SCA to TSP
15	I.T.D.A., Koraput	Water supply at 200 seated Hostel Building & 100 seated Girls hosel	03.06.2015	30.08.2016	Rs. 5,00,000.00	Article 275 (1)
16	I.T.D.A., Koraput	Water supply through sinking of tubewell at Bhitaragada S/S under	03.06.2015	On-going	Rs. 1,00,000.00	Article 275 (1)
17	I.T.D.A., Koraput	Completion of incomplete bridge from RD road to Semiliguda	15.03.2016	21.06.2016	Rs. 2,00,000.00	Article 275 (1)
18	I.T.D.A., Koraput	CD work at Narikhilua to Bhilakharidi under Narayanpatna	25.04.2016	On-going	Rs. 5,00,000.00	Article 275 (1)
19	I.T.D.A., Koraput	Const. of bridge at Musaput under Koraput Block	02.03.2016	17.06.2016	Rs. 3,00,000.00	Article 275 (1)
20	I.T.D.A., Koraput	Water supply at 200 seated Hostel Building & 100 seated Girls hosel	29.03.2016	On-going	Rs. 18,00,000.00	Non-Plan
21	I.T.D.A., Koraput	Water supply through tubewell at 100 seated ST Girls Hostel building	02.03.2016	08.06.2016	Rs. 4,50,000.00	Non-Plan
22	I.T.D.A., Koraput	Water supply through tubewell at 100 seated ST Girls Hostel building	02.03.2016	15.06.2016	Rs. 4,50,000.00	Non-Plan
23	I.T.D.A., Koraput	Water supply through borewell at Podapadar S/S under Narayanpatna	04.03.2016	31.08.2016	Rs. 3,00,000.00	Non-Plan
24	I.T.D.A., Koraput	Water supply through borewell at Odiapentha S/S under	02.03.2016	21.03.2016	Rs. 3,00,000.00	Non-Plan
25	I.T.D.A., Koraput	Water supply through borewell at Kumbhariput H/S under	02.03.2016	On-going	Rs. 3,00,000.00	Non-Plan
26	I.T.D.A., Koraput	water supply through large dia tubewell at Kumbhariput S/S under	02.03.2016	On-going	Rs. 3,00,000.00	Non-Plan
27	I.T.D.A., Koraput	water supply through large dia tubewell at Nilabadi RGHS under	02.03.2016	On-going	Rs. 3,00,000.00	Non-Plan
28	I.T.D.A., Koraput	water supply through large dia openwell/ borewell at Bhitaragada	02.03.2016	On-going	Rs. 3,00,000.00	Non-Plan

29	I.T.D.A., Koraput	water supply through large dia tubewell at Minapai RGHS under	02.03.2016	On-going	Rs. 3,00,000.00	Non-Plan
30	I.T.D.A., Koraput	water supply through borewell at Kundar S/S under Laxmipur Block	02.03.2016	01.07.2016	Rs. 3,00,000.00	Non-Plan
31	I.T.D.A., Koraput	Digging of open well with submerssible pump and running	04.03.2016	On-going	Rs. 5,50,000.00	VKY
32	I.T.D.A., Koraput	Digging of open well with submerssible pump and running	04.06.2016	On-going	Rs. 6,50,000.00	VKY
33	I.T.D.A., Koraput	Digging of open well with submerssible pump and running	04.03.2016	On-going	Rs. 5,50,000.00	VKY
34	I.T.D.A., Koraput	Mango Plantation	25.08.2016	On-going	Rs. 39,15,000.00	MGNREGA
35	I.T.D.A., Koraput	Wadi Mango Plantation	25.08.2016	On-going	Rs. 26,09,000.00	SCA to TSP
36	I.T.D.A., Koraput	Const. of Culvert from S. Maliput to Sanganaguda under Nandapur Block	18.06.16	On-going	Rs. 5,00,000.00	SCA to TSP
37	I.T.D.A., Koraput	Water supply from intake well to hostel building at Champakenda	29.07.2016	02.09.2016	Rs. 5,00,000.00	Non-Plan
38	I.T.D.A., Koraput	Sinking of tubewell with water supply system at Guneipada S/S	29.07.2016	On-going	Rs. 3,00,000.00	Non-Plan
39	I.T.D.A., Koraput	Sinking of tubewell with water supply system at Tusuba S/S under	29.07.2016	On-going	Rs. 3,00,000.00	Non-Plan
40	I.T.D.A., Koraput	Sinking of tubewell with water supply system at Balda GHS under	29.07.2016	06.10.2016	Rs. 3,00,000.00	Non-Plan
41	I.T.D.A., Koraput	Sinking of Tubewell with Water Supply system at Kumbhari S/S	29.07.2016	30.08.2016	Rs. 3,00,000.00	Non-Plan
42	I.T.D.A., Koraput	Sinking of Tubewell with Water Supply system to 100 seated Hostel	29.07.2016	On-going	Rs. 3,00,000.00	Non-Plan
43	I.T.D.A., Koraput	Construction of Culvert at Ramnaikput under Semiliguda	21.11.2016	On-going	Rs. 5,00,000.00	Article 275 (1)

44	I.T.D.A., Koraput	Completion of Incomplete Bridge with Approach Road from A. Lugum	21.11.2016	On-going	Rs. 14,00,000.00	Article 275 (1)
45	I.T.D.A., Koraput	Const. of CD word at Bababadigam to Hantalput of Rajput GP under	03.10.2016	On-going	Rs. 13,00,000.00	SCA to TSP
46	I.T.D.A., Koraput	Completion of incomplete bridge & approach road at Uppergadati	31.10.2016	On-going	Rs. 9,00,000.00	SCA to TSP
47	I.T.D.A., Koraput	Construction of CD Work at Aligam to Kumbhiguda under Semiliguda	22.12.2016	On-going	Rs. 25,00,000.00	Article 275 (1)
48	I.T.D.A., Koraput	Construction of CD Work from Narikhilua to Jumbha of Kumbhari	22.12.2016	On-going	Rs. 5,50,000.00	Article 275 (1)
49	I.T.D.A., Koraput	Construction of CD Work from PWD Road to Panabadi of Balipeta G.P	22.12.2016	On-going	Rs. 6,00,000.00	SCA to TSP
50	I.T.D.A., Koraput	Water Supply to 100 seated Boys/ Girls Hostel of Chatua High School	27.09.2016	On-going	Rs. 2,00,000.00	Article 275 (1)
51	I.T.D.A., Koraput	Water Supply through at RGHS Lamtaput under Lamtaput Block.	31.07.2016	06.02.2017	Rs. 5,00,000.00	Article 275 (1)
52	I.T.D.A., Koraput	Const. of Culvert at Damangonda to Pipalpadar of Kutinga GP under	22.12.2016	On-going	Rs. 6,00,000.00	SCA to TSP
53	I.T.D.A., Koraput	Spring based water supply at Majhi Rangapani under Narayanpatna	16.12.2016	On-going	Rs. 5,00,000.00	NALCO Periphery
54	I.T.D.A., Koraput	Spring based water supply at Upper Rangapani under Narayanpatna	16.12.2016	On-going	Rs. 5,00,000.00	NALCO Periphery
55	I.T.D.A., Koraput	Spring based water supply at Talagadati under Narayanpatna	16.12.2016	On-going	Rs. 5,00,000.00	NALCO Periphery
56	I.T.D.A., Koraput	Spring based water supply at Mundaghati under Narayanpatna	16.12.2016	On-going	Rs. 5,00,000.00	NALCO Periphery
57	I.T.D.A., Koraput	Spring based water supply at Tala Rangapani under Narayanpatna	16.12.2016	On-going	Rs. 5,00,000.00	NALCO Periphery
58	I.T.D.A., Koraput	Spring based water supply at Uppergadti under Narayanpatna	16.12.2016	On-going	Rs. 5,00,000.00	NALCO Periphery

59	I.T.D.A., Koraput	Sinking of Tubewell with Water Supply arrangement at Podagada	16.12.2016	On-going	Rs. 3,00,000.00	NALCO Periphery
60	I.T.D.A., Koraput	Digging of Borewell in ITDA, Colony under Koraput Block	22.02.2017	On-going	Rs. 5,00,000.00	Work Contingency
61	I.T.D.A., Koraput	Water Supply through Open Well or Tube Well to Baragachha PSH under	22.02.2017	On-going	Rs. 4,09,000.00	Non-Plan
62	I.T.D.A., Koraput	Water Supply through Open Well or Tube Well at Bariashramput	22.02.2017	On-going	Rs. 3,00,000.00	Non-Plan
63	I.T.D.A., Koraput	Water Supply through Tube Well at Balda GHS under Nandapur Block.	22.02.2017	On-going	Rs. 3,00,000.00	Non-Plan
64	I.T.D.A., Koraput	Water Supply through Bore Well at Koraput RGHS under Koraput Block.	22.02.2017	On-going	Rs. 3,00,000.00	Non-Plan
65	I.T.D.A., Koraput	Water Supply through Bore Well at Baunsput 100 seated Hostel under	22.02.2017	On-going	Rs. 3,00,000.00	Non-Plan
66	I.T.D.A., Koraput	Water Supply through Tube Well at 100 seated Hostel SLN H/S under	22.02.2017	On-going	Rs. 3,00,000.00	Non-Plan
67	I.T.D.A., Koraput	Sinking of Tube Well with Water Supply Arrangement at Guneipada	22.02.2017	On-going	Rs. 3,00,000.00	Non-Plan
68	I.T.D.A., Koraput	Sinking of Tube Well with Water Supply to 100 seated Hostel	22.02.2017	On-going	Rs. 3,00,000.00	Non-Plan
69	I.T.D.A., Koraput	Sinking of Tube Well with Water Supply Arrangement at Tusuba	22.02.2017	On-going	Rs. 3,00,000.00	Non-Plan
70	I.T.D.A., Koraput	Sinking of Tube Well with Water Supply Arrangement at Laudi	22.02.2017	On-going	Rs. 3,00,000.00	Non-Plan
71	I.T.D.A., Koraput	Construction of Water Supply to Hostel Building Staff Quarter and	22.02.2017	On-going	Rs. 3,00,000.00	State- Plan
72	I.T.D.A., Koraput	Construction of Open Well with Water Supply at Dandabadi High	22.02.2017	On-going	Rs. 5,00,000.00	State- Plan
73	I.T.D.A., Koraput	Construction of Open Well, Bore Well at Renga High School under	22.02.2017	On-going	Rs. 5,00,000.00	State- Plan

74	I.T.D.A., Koraput	Construction of Open Well, Bore Well with Water Supply at	22.12.2016	On-going	Rs. 4,00,000.00	Non-Plan
75	I.T.D.A., Koraput	Water Supply to Hostel, Staff Quarter etc. from Bore Well at	22.02.2017	On-going	Rs. 2,00,000.00	Non-Plan
76	I.T.D.A., Koraput	Opening of Bore Well, Open Well with Water Supply at	22.12.2016	On-going	Rs. 3,00,000.00	Non-Plan
77	I.T.D.A., Koraput	Construction of Open Well with Water Supply at Bijapur under	22.12.2016	06.02.2017	Rs. 5,00,000.00	Non-Plan
78	I.T.D.A., Koraput	Construction of Bore Well with Water Supply at Talagoluru 100	22.12.2016	On-going	Rs. 3,00,000.00	Non-Plan
79	I.T.D.A., Koraput	Digging of Bore Well with Water Supply at Mastiput S/S under	22.02.2017	On-going	Rs. 5,00,000.00	Non-Plan
80	I.T.D.A., Koraput	Sinking of tubewell with water supply system at Badahanjar of	28.03.2017	28.04.2017	Rs. 2,00,000.00	Work Contingency
81	I.T.D.A., Koraput	Sinking of tubewell with water supply system at Marda of	28.03.2017	On-going	Rs. 2,00,000.00	Work Contingency
82	I.T.D.A., Koraput	Mango Plantation	2017	On-going	Rs. 90,46,400.00	MGNREGA
83	I.T.D.A., Koraput	Wadi Mango Plantation	2017	On-going	Rs. 49,80,000.00	SCA to TSP
84	I.T.D.A., Koraput	CD Work at Machhra to Double Bridge Road of Machhra of Umuri	2017	On-going	Rs. 7,00,000.00	SCA to TSP
85	I.T.D.A., Koraput	Construction of Culvert on road from Halapadara to Litimaliguda of	2017	On-going	Rs. 7,00,000.00	SCA to TSP
86	I.T.D.A., Koraput	Construction of Culvert at Goudajholla Nala of Debagoudaput	2017	On-going	Rs. 7,00,000.00	SCA to TSP
87	I.T.D.A., Koraput	Construction of Culvert on Bandhaguda Road of Guneipada G.P	2017	On-going	Rs. 7,00,000.00	SCA to TSP
88	I.T.D.A., Koraput	Construction of CD Work at H-Khilaput to Kantibeda under	2017	On-going	Rs. 7,00,000.00	SCA to TSP

89	I.T.D.A., Koraput	Construction of CD Work on Lunguri Rajanguda Road under Semiliguda	2017	On-going	Rs. 7,00,000.00	SCA to TSP
90	I.T.D.A., Koraput	Construction of Culvert at Hatibari to Haradaguda of Hatibari G.P under	2017	On-going	Rs. 8,00,000.00	SCA to TSP
91	I.T.D.A., Koraput	Construction of CD Work on Baunsaguda to Salapguda under	2017	On-going	Rs. 8,00,000.00	SCA to TSP
92	I.T.D.A., Koraput	Construction of CD Work at Sanaphatu under Pottangi Block.	2017	On-going	Rs. 8,00,000.00	SCA to TSP
93	I.T.D.A., Koraput	Construction of Road & Culvert from PWD road to Bada Alampoda of	2017	On-going	Rs. 5,00,000.00	SCA to TSP
94	I.T.D.A., Koraput	Construction of CD Work at Panasput of Kumar Gandhana G.P.	2017	On-going	Rs. 5,00,000.00	SCA to TSP
95	I.T.D.A., Koraput	Construction of CD Work from Bandaguda to Janiguda under	2017	On-going	Rs. 5,00,000.00	SCA to TSP
96	I.T.D.A., Koraput	Construction of CD Work at Bogeipoda to Mardaguda of	2017	On-going	Rs. 6,00,000.00	SCA to TSP
97	I.T.D.A., Koraput	Construction of Culvert at Mokakan Upper Sahi under Dasamanthpur	2017	On-going	Rs. 5,00,000.00	SCA to TSP
98	I.T.D.A., Koraput	Construction of Culvert at RD road to Bilangsil Road of Gadiaguda G.P.	2017	On-going	Rs. 5,00,000.00	SCA to TSP
99	I.T.D.A., Koraput	Construction of CD work on S.Maliput to Podamara Road under	2017	On-going	Rs. 5,00,000.00	SCA to TSP
100	I.T.D.A., Koraput	Construction of Bridge from PWD road to Duduraguda village of	2017	On-going	Rs. 5,00,000.00	SCA to TSP
101	I.T.D.A., Koraput	Construction of Culvert from Marbaiguda to Khalpadar of	2017	On-going	Rs. 5,00,000.00	SCA to TSP
102	I.T.D.A., Koraput	Construction of CD Work at PWD road to Matlalmba road of Laxmipur	2017	On-going	Rs. 5,00,000.00	SCA to TSP
103	I.T.D.A., Koraput	Construction of Culvert at Walkpadar under Narayanpatna	2017	On-going	Rs. 5,00,000.00	SCA to TSP

104	I.T.D.A., Koraput	Construction of CD Work at Pardibalsa of Balipeta G.P. under	2017	On-going	Rs. 5,00,000.00	SCA to TSP
105	I.T.D.A., Koraput	Construction of Culvert at PWD to Bangipeta road of Almonda G.P.	2017	On-going	Rs. 5,50,000.00	SCA to TSP
106	I.T.D.A., Koraput	Construction of Culvert at PWD to Danguguda at B. Sarapalli under	2017	On-going	Rs. 5,00,000.00	SCA to TSP

5.4.2 Ways & Means to prevent or reduce the impact of various disasters through Land & Water Management Projects:

Table No. 52

S No.	Block	Drought Proofing		Land Development		Micro Irrigation Works		Renovation of traditional water bodies		Water Conservation and Water Harvesting		Works on Individuals Land (Category IV)	
		Nos. Expenditure (In Lakhs)		Nos. Expenditure (In Lakhs)		Nos. Expenditure (In Lakhs)		Nos. Expenditure (In Lakhs)		Nos. Expenditure (In Lakhs)		Nos. Expenditure (In Lakhs)	
		Comp.	Ongoing/ Suspended	Comp.	Ongoing/Suspended	Comp.	Ongoing/Suspended	Comp.	Ongoing/ Suspended	Comp.	Ongoing/ Suspended	Comp.	Ongoing/Suspended
1	Bandhugaon	0	54	7	115	0	0	3	4	26	154	547	797
		0	44.47	1.25	27.86	0	0	0	3.77	9.7	139.34	16.29	47.49
2	Boipariguda	55	158	2	73	1	2	1	25	68	62	423	2154
		0	104	0.5	36.74	0	0.59	0	10.55	23.32	163.69	15.56	139.39
3	Borigumma	97	90	13	91	8	42	25	67	40	93	824	3880
		4.21	190.38	0.6	57.97	0.04	87.09	5.76	49.01	39.79	209.87	42.26	342.51
4	Dasamantapur	138	168	248	536	0	5	0	5	86	200	234	1399
		1.73	148.98	14.83	112.78	0	0.02	0	0.72	39.97	178.81	13.75	74.37
5	Jeypore	2	52	26	54	5	62	23	24	18	25	641	2531
		0	40.17	0.02	9.15	8.3	50.55	0	4.79	6.43	13.83	34	182.76
6	Koraput	57	112	95	73	11	19	1	5	33	13	621	1845
		21.9	50.54	10.89	20.68	0	36.41	0	3.59	4.98	9.02	46.09	89.02

		3											
7	Kotpad	127	121	5	31	0	14	18	33	7	29	402	2481
		0.45	106.67	0.97	33.65	0	14.23	2.73	38.25	4.16	43.87	27.69	232.95
8	Kundura	34	43	53	36	1	16	7	42	25	69	705	1717
		3.96	29.54	0.02	6.36	0	15	1.32	58.94	17.34	120.89	45.98	135.26
9	Lamtaput	7	194	1	60	2	2	3	13	15	120	442	1519
		0	135.55	0	1.54	0.78	0.39	0	3.38	6.47	231.4	66.79	114.7
10	Laxmipur	74	173	146	184	98	105	3	6	24	7	235	1275
		9.33	140.14	9.63	153.2	3	132.39	0	1.56	0.38	11.35	11.55	88.81
11	Nandapur	39	147	111	110	29	49	18	5	34	46	427	1599
		3.33	214.32	10.95	79.52	4.9	108.01	0	6.18	3.04	87.95	27.25	93.77
12	Narayan Patana	48	85	226	87	1	71	2	3	195	134	727	225
		0.17	81.59	3.78	13.6	0	62.58	0	0	11.36	108.01	39.98	14.91
13	Pottangi	26	48	524	488	62	162	2	15	36	59	311	733
		0.16	47.66	17.24	206.54	12.36	129.56	0	6.08	2.94	84.32	17.92	44.18
14	Semiliguda	72	72	135	87	4	2	2	11	117	108	371	1114
		0	33.06	3.57	51.01	0	0.65	0	0	7.62	64.26	19.92	89.45
	Total	**776**	**1517**	**1592**	**2025**	**222**	**551**	**108**	**258**	**724**	**1119**	**6910**	**23269**
		45.27	**1367.07**	**74.25**	**810.6**	**29.38**	**637.47**	**9.81**	**186.82**	**177.5**	**1466.61**	**425.03**	**1689.57**

5.3 Non-structural Measures:

Table No. 53

SL NO	Name of the Department / Office	Activity/ Project	Starting date	Date of Completion	Cost	Funding source
1	OSDMA/ DEOC,	Preparation and updation of District Disaster Management Plan	01.03.2019	30.05.2019	Rs.40000/-	OSDMA
2	CDVO	Mass livestock insurance to reduce the risk of death of any cattle due to hazard or diseases.	2015	2018	NA	National Livestock Mission
3	GA Dept. Odisha	Ex-gratia to the NOKs of Disaster victims as approved by SDMA/NDMA.	Continuing	Continuing	NA	CMRF

5.3 Scope for integrating different schemes for Disaster Risk Reduction (DRR) Activities.

Table No. 54

Sl. No.	Scheme	Possible activities for DRR
1	Mahatma Gandhi National Rural Employment Guarantee Scheme (MGNREGS)	Micro level planning with DRR integration for creation of assets and infrastructure (road, culvert, escape route, raised tube well for pure drinking water, irrigation structure) and get it approved at the district level Micro level planning for retrofitting of the existing infrastructure so as to safe guard against loss - -- Construction of river embankments - Construction of roads in remote areas - Construction of multihazard shelters
2	National Rural Livelihood Mission	To minimise economic vulnerabilityy of the people Predisastersituation - Useful for livelihood generation in Postdisaster situation Creation of SHGs
3	PradhanMantri Gram SadakYojana	Construction of roads in remote areas
4	NRHM and NUHM)	Emergency Medical Response

		- Emergency ambulances - Preparedness for mobile Field Hospitals
5	Education	Undertake school safety programmes Facilitate non-structural mitigation measures Create awareness to ensure that the infrastructure developed for education is safe and adheres to safety norms Exposure of students and teachers to DRR best practices in the same agro-climatic zone
6	Housing Department, Urban Development Department, Rural Development	Training of Engineers masons etc. Capacity building of the PRI Facilitate water& soil conservation practices
7	Public Health Engineering Department	Construction of high raised tube wells Training to the community members for repair and maintenance of the tube wells
8	Agriculture/ Animal Husbandry	Facilitating insurance for crops and livestock Supporting skill development for crop diversification Strengthen community based monitoring and dissemination systems of weather related information
9	Forestry and Environment	Generating Public awareness on importance to social forestry and preservation of biodiversity Public awareness on Protection Public awareness on greenhouse gas emission and its impact on disaster frequency
10	Jalanidhi: Harnessing Ground and Surface Water for Agriculture	Prior assessment of feasibility of ground water level in future climate scenario as well as sustainability - Installation of resilient infrastructure based hazard and vulnerability assessment of the field location
11	Odisha Tribal Livelihood Programme Plus: Empowerment & Sustainable Livelihood Opportunity for Tribal	Scope for pre-disaster preparedness Through enhance livelihood activities before Seasonal hazards - Post disaster speedy livelihood recovery options - Creation of disaster resilient social capital

Chapter- 6
CLIMATE CHANGE ADAPTATION & MITIGATION

6.1 Climate Change Adaptation & Mitigation

Weather and climate are the results of complex interactions between anthropogenic and natural factors. Evidence of global climate change include higher average temperatures, changes in precipitation, ocean warming, ocean acidification, sea level rise, decreasing sea ice, and changes in physical and biological systems. Observed climate change can be linked with the increase of green house gas concentrations in the atmosphere since the industrial revolution. Global surface temperature change for the end of the 21st century is likely to reach 4°C if no drastic mitigation actions are taken. Various sources of climate data exist that can support planning for climate change.

Greenhouse gases (GHGs) are trace gases in the atmosphere that absorb and emit long wave radiation. They naturally blanket the earth and keep it at about 33° C warmer than it would be without these gases in the atmosphere. The table features the seven most important greenhouse gases as regulated under the Kyoto Protocol. The seven gases each have a different capacity to trap heat in the atmosphere, or a so-called "*global warming potential*" (GWP). They all belong to the group of long-lived greenhouse gases (LLGHGs), because they are chemically stable and persist in the atmosphere over time scales of a decade to centuries or longer, so that their emission has a long-term influence on climate. Some of the GHGs occur naturally (e.g. CO_2, CH_4 and N_2O) but increases in their atmospheric concentrations over the last 250 years are due largely to human activities. Other greenhouse gases are entirely the result of human activities (e.g. HFCs, PFCs, SF_6 and NF_3).

Table : 6.1

Greenhouse Gas	Global Warming Potential (GWP) (over 100 years)	% of Total Anthropogenic GHG Emissions (2010)
Carbon dioxide (CO_2)	1	76%
Methane (CH_4)	25	16%
Nitrous oxide (N_2O)	298	6%
Hydrofluorocarbons (HFCs)	124-14,800	< 2%
Perfluorocarbons (PFCs)	7,390-12,200	< 2%
Sulphur hexafluoride (SF_6)	22,800	< 2%
Nitrogen trifluoride (NF_3)	17,200	< 2%

6.2 Important Greenhouse Gases: Carbon Dioxide (Co_2)

Most important greenhouse gas (contributes ~64% to total radiative forcing by long-lived GHGs). Half of CO_2 emitted by human activities is being absorbed in the

biosphere and in the oceans. Rest remains in the atmosphere for hundreds to thousands of years

The most important anthropogenic GHG is carbon dioxide (CO_2). It accounts for around 64% of total radiative forcing due to LLGHGs. Carbon dioxide does not have a specific lifetime because it is continuously cycled between the atmosphere, oceans and land biosphere and its net removal from the atmosphere involves a range of processes with different time scales. CO_2 is primarily emitted as a result of burning of fossil fuels, deforestation and forest degradation and iron and steel production. Oceans and forests are the main sequesters of carbon i.e. sinks that can absorb CO_2 from the atmosphere. Carbon dioxide is the gas to which all other gases are compared when speaking of Global Warming Potential. Emissions of other greenhouse gases can be converted into *CO_2 equivalent emissions*.

Table : 6.2

Sl No	Name of the Industry/Plant/Firm	Location	Quantity of Co2 emission (PPM)	Ranking as per CO2 Emission (in the district)	Other major polluants emited (PPM)	Action taken for cutting down émission

6.3 Important Greenhouse Gases: Methane (CH4)

Second most significant greenhouse gas (contributes ~18% to total radiative forcing by long-lived GHGs). Approximately 40% of methane is emitted into the atmosphere by natural sources. About 60% comes from human activities & Stays in the atmosphere for approximately 12 years.

The second most significant anthropogenic GHG is methane (CH_4) which contributes to approximately 18% of total radiative forcing due to LLGHGs. Approximately 40% of methane is emitted into the atmosphere by natural sources (e.g. wetlands and termites). About 60% comes from human activities (e.g. cattle breeding, rice agriculture, fossil fuel exploitation, landfills and biomass burning). Methane is mostly removed from the atmosphere by chemical reactions, persisting for about 12 years. Thus although methane is an important greenhouse gas, its effect is relatively short-lived.

Table : 6.3

Sl No	Name of the Block	Major Sources	Annual émission (In PPM)	Ranking as per CH4 Emission (PPM)	Action taken for cutting down émission

6.4 Important Greenhouse Gases: Nitrous Oxide(N2O)

The third most significant greenhouse gas (contributes ~6% to total radiative forcing by long-lived GHGs). Stays in the atmosphere for approximately 114 years. Nitrous oxide is emitted into the atmosphere from both natural (about 60%) and anthropogenic sources (approximately 40%).

Nitrous oxide is the third most significant GHG, contributing to about 6% of radiative forcing due to LLGHGs. The primary human sources of N_20 are fertilizer production and use in agriculture and various industrial processes. It is estimated that N_20 stays in the atmosphere for an estimated 114 years. Its impact on climate, over a 100-year period, is 298 times greater than equal emissions of carbon dioxide. It also plays an important role in the destruction of the stratospheric ozone layer which protects us from the harmful ultraviolet rays of the sun.

Table : 6.4

Sl No	Name of the Block	Fertiliser /Industrial processes	Annual Usage (In tonnes)	Ranking as per N2O Emission (PPM)	Other major polluants emited (PPM)	Action taken for cutting down émission

6.5 Important Greenhouse Gases: Fluorinated Gases

Global warming effect up to 23,000 times greater than carbon dioxide. Stay in the atmosphere up to 50,000 years. Three main groups: hydrofluorocarbons (HFCs), perfluorocarbons (PFCs), and sulfur hexafluoride (SF_6). Mainly developed as substitutes for ozone-depleting substances

Fluorinated gases are a family of man-made gases used in a range of industrial applications. Sources include refrigerants, air-conditioning, solvents, aluminium and magnesium production, etc. Many fluorinated gases have very high global warming potentials (GWPs) relative to other greenhouse gases. That means small atmospheric concentrations can have large effects on global temperatures. They can also have long atmospheric lifetimes, in some cases, lasting thousands of years. Fluorinated gases are removed from the atmosphere only when they are destroyed by sunlight in the far upper atmosphere. In general, fluorinated gases are the most potent and longest lasting type of greenhouse gases emitted by human activities. There are three main categories of fluorinated gases: hydrofluorocarbons (HFCs), perfluorocarbons (PFCs), and sulfur hexafluoride (SF_6).

- Hydrofluorocarbons (HFCs) are the most common group of *F-gases*. They are used in various sectors and applications, such as refrigerants in refrigeration,

air-conditioning and heat pump equipment; as blowing agents for foams; as solvents; and in fire extinguishers and aerosol sprays.

- Perfluorocarbons (PFCs) are typically used in the electronics sector (for example for plasma cleaning of silicon wafers) as well as in the cosmetic and pharmaceutical industry. In the past PFCs were also used in fire extinguishers and can still be found in older fire protection systems.
- Sulphur hexafluoride (SF_6) is used mainly as an insulating gas, in high voltage switchgear and in the production of magnesium and aluminium.

Table : 6.5

Sl No	Name of the Industry/Firm/Plant	location	Annual émission (In PPM)	Ranking as per flourinated gas Emission (PPM)	Action taken for cutting down émission

6.6 Important Green House Gases: chlorofluorocarbons (CFCs)

Chlorofluorocarbons (CFCs) an important Green House Gas contribute about 12% to radiative forcing by long-lived GHGs has not been included in the Kyoto Protocol because they are already regulated under the Montreal Protocol on Substances that Deplete the Ozone Layer which entered into force in 1989. The Montreal Protocol includes, for example, chlorofluorocarbons (CFCs) which contribute about 12% to total radiative forcing by LLGHGs. CFCs can stay in the atmosphere for more than 1,000 years. CFCs have a global warming potential (GWP) that ranges between 4,750 and 14,400 (over 100 years time span). CFCs are used in the manufacture of aerosol sprays, blowing agents for foams and packing materials, as solvents, and as refrigerants.

Table : 6.6

Sl No	Name of the Industry/Firm/Plant	location	Annual émission (In PPM)	Ranking as per flourinated gas Emission (PPM)	Action taken for cutting down émission

Ref.: IPCC (2007). Fourth Assessment Report, Technical Summary – Changes in Human and Natural Drivers of Climate & UNEP (2012). Emissions Gap Report; WMO (2013). Greenhouse Gas Bulletin

6.7 Green House Gas Sequestration

In order to prevent dangerous anthropogenic interference with the climate system, actions need to be taken to stabilize greenhouse gas concentrations in the atmosphere. Such actions are referred to as “climate change mitigation”. More specifically, climate Change mitigation involves:

- reducing GHG emissions, e.g. by making older equipment more energy efficient;
- preventing new GHG emissions to be released in the atmosphere, e.g. by avoiding the construction of new emission-intensive factories;
- preserving and enhancing sinks and reservoirs of GHGs, e.g. by protecting natural carbon sinks like forests and oceans, or creating new sinks ("carbon sequestration").

Source: UNFCCC (2009). Fact Sheet: The Need for Mitigation

Major Greenhouse Gases Contributors (Anthrpogenic) to Climate Change

(Table : 6.7)

Greenhouse Gas	Human Source (Examples)	% of Total Global GHG Emissions (2010)
Carbon dioxide (CO_2)	Fossil fuel combustion, land use changes, cement production, etc	76%
Methane (CH_4)	Fossil fuel mining/distribution, livestock, rice agriculture, landfills, etc	16%
Nitrous oxide (N_2O)	Agriculture (fertilisers) and associated land use change, etc	6%
Hydrofluorocarbons (e.g. HFCs)	Liquid coolants, etc	< 2%
Perfluorocarbons (e.g. PFCs)	Refrigerant, electronics industry and aluminium industry, etc	< 2%
Sulphur hexafluoride (SF_6)	Insulator in electronics and magnesium industry, etc	< 2%
Nitrogen trifluoride (NF_3)	Electronics and photovoltaic industries, etc	< 2%

Source: Reproduced from IPCC 2007, UNEP 2012, and FERN

The global community has committed itself to hold warming below 2°C (compared to pre-industrial temperatures) to prevent dangerous climate change. The 2013 IPCC report on the physical science basis of climate change provides a "budget approach" to this goal, looking at total allowable CO_2 emissions level to meet the 2°C target. The report states that in order to have a greater than two in three chance of keeping *global warming* below 2°C, cumulative emissions of CO_2 cannot exceed 1,000 Gigatonnes of carbon (GtC). As of 2011, more than half this amount, or over 500 GtC, has already been emitted since 1861-1880. When the effects of other greenhouse gases are included, even less CO_2 could be emitted to keep below a 2°C warming.

Current annual emission levels are at 9.5 GtC and are likely to grow every year due to population growth and economic development patterns. If annual emissions continue to grow as in past years ("business as usual" scenario) the carbon budget will be exhausted in the next three decades.

Source: IPCC (2013). Climate Change 2013 – The Physical Science Basis, Summary for Policymakers

Details of forest as a major Carbon sink (District)

(*Table: 6.8)*

Name of Division	Reserve Forest / Protected Forests (in Sq. Km.)	Revenue /Village Forests (in Sq. Km)	Private owned Forests (in Sq. Km)	Other (if any (in Sq. Km)	Total (in Sq. Km)
Koraput Forest Division	302.512/ 719.34	94.04/ 5.5816	52.9011	0.4011	1174.77
Jeypore Forest Division.	176.09 / 290.03	321.37 / 10.02	7.06	349.46	1192.39
Total	**478.60/ 1009.37**	**415.41/15.61**	**59.9611**	**349.8611**	**2367.1635**

Source: DFO, Koraput & Jeypore

6.8 Sectors with High Mitigation Potential (Table : 6.9)

Sl No	Sectors	Mitigation Options
1	Energy	• Use of renewable heat and power (hydropower, solar, wind, geothermal and bio-energy) • Improved supply and distribution efficiency • Carbon capture storage (CCS) • Combined heat and power
2	Transport	• More fuel efficient vehicles • Use of alternative energy sources (biofuels, cleaner diesel, etc.) • Better land-use and transport planning • Shift from individual transport to public transport systems • More efficient driving practices • Non-motorized transport (cycling, walking)
3	Industry	• Process-specific technologies that improve efficiency and reduce emissions • Material recycling and substitution • Heat and power recovery/cogeneration • Control of greenhouse gas emissions
4	Agriculture	• Manure and livestock management to reduce CH_4 emissions • Improved fertilizer application techniques to reduce N_2O emissions • Improved crop and grazing land management to increase soil carbon storage • Restoration of cultivated peaty soils and degraded lands

		• Agro-forestry practices
5	Forestry	• Reduced deforestation • Afforestation/reforestation • Forest management • Tree species improvement to increase biomass productivity and carbon sequestration
6	Waste	• Landfill methane recovery • Waste incineration with energy recovery • Composting of organic waste • Controlled wastewater treatment • Recycling and waste minimization • Biocovers and biofilters to optimize CH_4 oxidation

6.9 Sector specific climate change mitigation projects : (Table : 6.10)

5. Sector Specific Climate Change Mitigation Project					
Sl. No.	Sector	Project Title	Period		Minigation Targets
			From	To	
1	Forestry (Plantation) - 2017-18	AR Pltn. under Ama Jangala Yojana	01.07.2017	31.03.2018	140 Ha.
2		Corporate Social Responsibility (CSR)	01.07.2017	31.03.2018	80 Ha.
3		DMF (Urban Pltn.)	01.07.2017	31.03.2018	45000 Nos.
4		OMBADC-AR Pltn.	01.07.2017	31.03.2018	86 Ha.
5		OMBADC-ANR with Gap Pltn.	01.07.2017	31.03.2018	25 Ha.
6		OMBADC-ANR without Gap Pltn.	01.09.2017	31.03.2018	111 Ha.
7		OMBADC (Urban Pltn.)	01.07.2017	31.03.2018	5000 Nos.
8		MGNREGA-ANR with Gap Pltn.	01.07.2017	31.03.2018	280 Ha.
9		MGNREGA-Avenue Pltn.	01.07.2017	31.03.2018	39 RKM
10		Economic Pltn. convergence with MGNREGS - AR Pltn.	01.07.2017	31.03.2018	10 Ha.
11		Management of Pltn. convergence with MGNREGS-AR Pltn.	01.07.2017	31.03.2018	25 Ha.
12		Avenue Pltn. convergence with MGNREGS	01.07.2017	31.03.2018	25 RKM
13		Agro Forestry convergence with MGNREGS (Distribution Seedlings)	01.07.2017	31.08.2017	178000 Nos.
14		ToF convergence with MGNREGS (Distribution Seedlings)	01.07.2017	31.08.2017	20000 Nos.
15		Shade Plantation for Coffee Development - AR Pltn.	01.07.2017	31.03.2018	45 Ha.
16	Forestry (Plantation) - 2018-19	ANR with Gap Pltn. under CAMPA	01.07.2018	31.03.2019	2000 Ha.
17		Bald Hill Pltn. under CAMPA	01.07.2018	31.03.2019	100 Ha.
18		CSR funded by OMC-AR Pltn.	01.07.2018	31.03.2019	55 Ha.
19		CSR funded by OMC-Urban Pltn.	01.07.2018	31.03.2019	60000 Nos.
20		NAP FDA - ANR with Gap Pltn.	01.07.2018	31.03.2019	150 Ha.

21		Shade Plantation for Coffee Development - AR Pltn.	01.07.2018	31.03.2019	130 Ha.
22		MGNREGS (Pure)-AR Pltn.	01.07.2018	31.03.2019	65 Ha.
23		MGNREGS (Pure)-ANR with Gap Pltn.	01.07.2018	31.03.2019	800 Ha.
24		MGNREGS (Pure)-Avenue Pltn.	01.07.2018	31.03.2019	196 RKM
25		OBDP convergence with MGNREGS-Bamboo Pltn.	01.07.2018	31.03.2019	25 Ha.
26		Economic Pltn. convergence with MGNREGS-AR Pltn.	01.07.2018	31.03.2019	50 Ha.
27		Management of Pltn. convergence with MGNREGS-AR Pltn.	01.07.2018	31.03.2019	125 Ha.
28		Avenue Pltn. convergence with MGNREGS	01.07.2018	31.03.2019	31 RKM
29		Agro Forestry convergence with MGNREGS (Distribution Seedlings)	01.07.2018	31.08.2018	600000 Nos.
30		ToF convergence with MGNREGS (Distribution Seedlings)	01.07.2018	31.08.2018	250000 Nos.
31		Maint. of Permanent Nursery convergence with MGNREGS	01.07.2018	31.03.2019	250000 Nos.
32		ANR without Gap Pltn. under Ama Jangala Yojana	01.09.2018	31.03.2019	1000 Ha.

Chapter- 7
SAFETY OF SCHOOLS AND CHILD CARE INSTITUTIONS

Implementation of School Safety Policy Guidelines 2016 *(SSP-2016 Guidelines)*

7.1 Order on WP(C) 483/2004 of Hon'ble Supreme Court

The Hon'ble Supreme Court vide orders of dated 14.08.2017 in WP (C) 483/2004, directs vide letter no 2437/2004/SC/PIL/(WRIT) dt. 23.08.2017 that the School Safety Policy (SSP) 2016 guidelines issued by NDMA are statutory in nature and shall be implemented in letter and spirit by all concerned authorities for all schools. The direction of the Supreme Court in Implementation of the School Safety Policy Guidelines Inter-alia postulates as follow:

- Time bound implementation of the Guidelines
- District Disaster Management Authority to ensure and monitor compliance of the said Guidelines
- District Education Officer of each District to be a "Nodal officer" with responsibility, liability and obligation as well as powers and functions to ensure strict compliance with the Guidelines within the district of his jurisdiction.
- Joint Monitoring Committee consisting of representations of both Department of School Education & Literacy, Ministry of HRD and NDMA
- Quarterly compliance reports from the Chief Secretary to MHRD and NDMA on the actions taken.

Hon'ble Supreme Court has also defined few actions at different levels to ensure school safety

State & District Level	**School Level:**
• Policy for safety audits in all schools • 'Stability certificate' by Government-certified engineer. • Manual for fire safety procedures and other safety precautions • The National Building Code of India, 2005, to construct fire-safe buildings. (Revised 2016)	• Schools must take appropriate safety measures and an emergency response plan that delineates staff responsibilities, communication modes, and training and updating procedures for all members of the faculty, staff and students. • Fire insurance coverage should be made mandatory for all schools. • Ensuring that the kitchen in the precincts of the school has adequate safety mechanisms.

Ref. : Fire Safety Measures in School s(Section 3.1 p-23) / Training of School Teachers & Other Staff (Section 3.1 p-25) /School Building Specifications (Section 3.1 p-27) Clearance & Certificates (Section 3.1 p-29) SC. ***Judgement on WP(C) 483/2004***

7.2 Guidelines on School Safety Policy, 2016- NDMA

The School Safety encompasses "the creation of safe environments for children starting from their homes to their schools and back." This as well includes safety from large-scale natural hazards, human made risks, pandemics, violence as well as more frequent and smaller-scale fires, transportation and other related emergencies and environmental threats that can adversely affect the lives of children.

Vision :

- The Guidelines stand for a vision of India where all children and their teachers, and other stakeholders in the school community are safe from any kind of preventable risks that may threaten their well being during the pursuit of education.
- Educational continuity is maintained/ resumed even in the immediate aftermath of a disaster so that Children are physically, mentally and emotionally secure within their schools.

Approach and Objectives

- All hazard approach.
- All schools; all stakeholders 2. Strengthening existing policy provisions to make schools safer
- School Safety as an indicator of quality for continued planning, execution and monitoring
- Primary objective is to ensure the creation of safe learning environment for children.
- Also seek to highlight specific actions towards school safety that can be undertaken by different stakeholders within the existing framework of delivery of education.

Applicability

- The National School Safety Policy Guidelines apply to all schools in the country- whether government, aided or private, irrespective of their location in rural or urban areas.
- They apply to all stakeholders involved in delivery of education to Children in India

All hazard approach

- School Safety efforts needs to take cognizance of all kinds of hazards that may affect the wellbeing of children.
- Hazards include structural and non-structural factors.
- Structural factors include dilapidated buildings, poorly designed structures, faulty construction, poorly maintained infrastructure, loose building elements, etc.
- Non Structural factors include loosely placed heavy objects such as almirahs, infestation of the campus by snakes and any other pests, broken or no boundary walls, uneven flooring, blocked evacuation routes, poorly designed and placed furniture that may cause accidents and injury, inadequate sanitation facilities, etc.

Right to Education Act 2009

- The Act sets minimum norms and standards with regard to location and quality of schools and in Clause 19, lays down that no school shall be established, or recognized unless it fulfills the norms and standards specified in the schedule.

- One of the key standards is in relation to access to “all weather buildings”; in “areas with difficult terrain, risk of landslides, floods, lack of roads and in general, danger for young children in the approach…
- the State Government / Local Authority shall locate the school in such a manner as to avoid such dangers”.
- The Act lays down the formation of the School Management Committee for planning of infrastructure and other requirements with respect to operational functioning of schools.
- The School Development Plan, as laid out by the Act, spells out the physical requirements of additional infrastructure and equipments to meet the norms spelt out in the schedule (in relation to all weather buildings).

Key Action Areas

1. **Institutional strengthening at the State & District levels**
   - Co-opting senior officials of the Department of Education in SDMA and DDMA.
   - Nomination of School Safety Focal Point Teacher & Sensitization of School Management Committee on DM.
2. **Planning for Safety**
   - Structural Measures (including siting, design and detailing for structural safety).
   - Non structural Measures.
   - Preparation & implementation of School Disaster Management Plan.
   - Leveraging existing flagship programmes to make school campus safer.
3. **Capacity building for safe schools**
   - Training for students and school staff
   - Specialized training and skill building of Education officers, representatives of SCERT and DIET, SDMA, DDMA, etc on school safety
   - Mock Drills
4. **Disaster Management in Core Curriculum**
5. **Regular monitoring of risk and revision of School Safety Plans (including Safety Audits & Availability of Emergency Equipment).**

7.3 Category & type of schools

Sl No.	Name of the Block	Government Schools				Government Aided schools		Private Schools	
		Elementary		Secondary		Elementary	Secondary	Elementary	Secondary
		Rural	Urban	Rural	Urban				
1	Bandhugaon	137		11		0	2	1	0
2	Boipariguda	205		17		0	1	5	0
3	Borigumma	218		28		2	3	8	0
4	Dasmantpur	208		17		7	1	2	0
5	Jeypore	169		22		1	1	7	0
6	Jeypore MPL		44		6	1	3	8	8
7	Koraput	137		15		3	1	4	2
8	Koraput NAC		43		2	4	3	9	5
9	Kotpad	152		11		0	5	1	0
10	Kotpad NAC		14		3	2	1	6	0
11	Kundra	124		11		0	3	3	0
12	Lamtaput	130		15		1	1	4	1
13	Laxmipur	139		12		1	2	6	1
14	Nandapur	193		20		1	2	5	0
15	N.Patna	120		11		1	0	2	0
16	Pottangi	191		14		0	2	1	0
17	Semiliguda	144		11		4	5	3	0
18	Sunabeda NAC		60		3	0	0	7	6
Total=		**2267**	**161**	**215**	**14**	**28**	**36**	**82**	**23**

Source: DEO, Koraput

N.B

Government Schools : *SME Deptt.,, SSD Deptt., & Other departmental schools have been considered*

Government Aided schools : *All Grant in aid & Block Grant Schools*

Private Schools : *All privately managed schools excuding JNV, KV, EMRS, Special Schools & NCLP Schools*

Elimentary : *Schools having highest class 5th -8th*

Secondary : *Schools having highest class of 10th excluding highest class of 12th*

7.4 Category & type of students

Sl No.	Name of the Block	Government Schools				Government Aided schools		Private Schools	
		Elementary		Secondary		Elementary	Secondary	Elementary	Secondary
		Rural	Urban	Rural	Urban				
1	Bandhugaon	8927	-	543		58	167	44	0
2	Boipariguda	17990		1718		104	208	490	0
3	Borigumma	25351		2707		147	507	1296	0
4	Dasmantpur	13150		1222		303	78	91	0
5	Jeypore	19855		2510		113	87	1156	0
6	Jeypore MPL		5291		1344	458	309	5547	1175
7	Koraput	10116		1692		167	82	2797	637
8	Koraput NAC		3425		685	431	317	3085	371
9	Kotpad	14752		1231		159	782	11	0
10	Kotpad NAC		1748		491	218	126	1350	0
11	Kundra	13167		1597		216	667	583	0
12	Lamtaput	9834		1147		31	104	559	70
13	Laxmipur	11394		1495		88	190	892	55
14	Nandapur	15061		1404		446	626	189	0
15	N.Patna	6996		596		24	0	128	0
16	Pottangi	13249		891		72	319	167	0
17	Semiliguda	9304		720		554	620	706	0
18	Sunabeda NAC		5317		792	0	0	5144	1339
Total=		**189146**	**15781**	**19473**	**3312**	**3589**	**5189**	**24235**	**3647**

Source: DEO, Koraput

N.B

Government Schools : *SME Deptt.,, SSD Deptt., & Other departmental schools have been considered*
Government Aided schools : *All Grant in aid & Block Grant Schools*
Private Schools : *All privately managed schools excuding JNV, KV, EMRS, Special Schools & NCLP Schools*
Elimentary : *Schools having highest class 5th -8th*
Secondary : *Schools having highest class of 10th excluding highest class of 12th*

7.5 School Safety Advisory Committee (District)

1. **Date of Formation:**
   The formation of District level School Safety Advisory Committee is under process.

2. **Institutional Architecture of District level School Safety Advisory Committee** (as per Ltr no. 3437 (30) pig/18 Dt. 15.04.2018 of the Principal Secretary to Govt., S&ME Deptt., Odisha)

Sl No	Name & Designation	Contact No.	Email ID	Remarks
1	Sri. K. Sudarashan Chakravarthy, IAS, Collector & DM	7655083469 9434033567	dm-koraput@nic.in	Chairperson
2	Dr.Kanwar Vishal Singh,IPS SP Koraput	9438916790	spkpt.orpol@nic.in	Co-Chairperson
3	Kunu Nayak, District Fire Officer	9438266726	koraputfirestation@gmail.com	Member
4	Madhusmita Mohapatra, DWO Koraput	7978592582	dwokoraput@nic.in	Member
5	H K Pradhan, DSWO, Koraput	9438009477	dswokoraput@nic.in	Member
6	CDMO & PHO	9439990495	cdmo.kpt@gmail.com	Member
7	Sashi Bhushan Mishra, EE, RWS&S, Koraput	9437353223	eerwss_kpt@rediffmail.com	Member
8	District Emergency Officer	8763290103	dycolemkpt@nic.in	Member
9	District Panchayat Officer	9437111843	dpo.od-kor@nic.in	Member
10	Principal, DIET			Member
11	BEO, District HQ			Member
12	2 NGO personnel (Having experime in Disaster Mgt & to be nominated by Collector)			Member
13	Maheswar Nayak, OAS District Project Coordinator SSA	9437643166	dpckoraputssa.opepa@nic.in	Member
14	Dr. Pramod Kumar Panda, DEO, Koraput	9437149271	ciofschoolskpt@gmail.com	Nodal Officer & Member Convenor

7.6 Institutional Architecture of School Safety Advisory Committee at Block Level

(As per Ltr no. 3437 (30) pig/18 Dt. 15.04.2018 of the Principal Secretary to Govt., S&ME Deptt., Odisha)

1	Block Development Officer	Chairperson
2	ABEO-cum-BRCC	Member
3	Two CRCCs	Member
4	NGO activist having experience in Disaster management	Member
5	Technical consultant of the concerned block	Member
6	Gram Panchayat Officer	Member
7	Welfare Extention Officer	Member
8	Block Education Officer	Member Convenor

7.7 Institutional Architecture of Safety Committee at School Level

(As per Ltr no. 3437 (30) pig/18 Dt. 15.04.2018 of the Principal Secretary to Govt., S&ME Deptt., Odisha)

1	SMC President	Chairperson
2	Two Parents (One Female)	Member
3	One Assistant Teacher	Member
4	Two Student (Meena & Chuild Cabinet)	Member
5	Persons from Local NGO/CBO/Civil Organisation having experience in Disaster Management	Member
6	PRI Members	Member
7	Ona Asha Karmi	Member
8	Anganwadi Wrker	Member
9	Head Master/I/c Head Master	Member Convenor

7.8 Details of School Safety Programme in the district

Sl No	Activity	Total School	Block wise Achievement/ progress													Total
			Koraput	Semiliguda	Pottangi	Nandapur	Lamtaput	N'patna	Boriguma	B'gaon	Laxmipur	Das'pur	Jeypore	Boi'guda	Kotpad	Kundra	
			1	*2*	*3*	*4*	*5*	*6*	*7*	*8*	*9*	*10*	*11*	*12*	*13*	*14*	
1	Schools having School Safety Advisory Committee **(Number)**	**2826**	0	0	0	0	0	0	0	0	0	0	0	0	0	0	**0**
2	Schools having Scholl Disaster management Plan **(Number)**	**2826**	0	0	0	0	0	0	0	0	0	0	0	0	0	0	**0**
3	Schools having conducted Safety Audits (Structural) **(Number)**	**2826**	0	0	0	0	0	0	0	0	0	0	0	0	0	0	**0**
4	Safety Audits (Non-Structural) **(Number)**	**2826**	0	0	0	0	0	0	0	0	0	0	0	0	0	0	**0**
5	Schools having conducted Annual Mock Drills **(Number)**	**2826**	0	0	0	0	0	0	0	0	0	0	0	0	0	0	**0**
6	Schools Having Fire Extinguisher **(Number)**	**2826**	6	14	1	1	0	0	1	0	0	0	4	0	2	1	**30**
7	Schools Adhering to safety norms in storing inflammable & Toxic Material **(Number)**	**2826**	10	4	1	1	2	2	6	1	2	2	8	2	6	2	**49**

8	Schools confirming safety standards as per local building bye-laws (Latest) **(Number)**	**2826**	228	243	208	221	152	134	259	151	161	235	270	228	195	141	**2826**
9	Schools having issued Recognition certificate under sub Rule(4)-Rule 15 of RTE rules 2010 (only to schools that comply with Structural safety norms) **(Number)**	**2826**	1	1	0	0	0	0	0	0	0	0	0	0	0	0	**2**
10	Schools where students & teachers undergo regular training on School Safety & Disaster Preparedness **(Number)**	**2826**	0	0	0	0	0	0	0	0	0	0	0	0	0	0	**0**
11	Schools where disaster management is being taught as part of the curriculum **(Number)**	**2826**	228	243	208	221	152	134	259	151	161	235	270	228	195	141	**2826**

Source: DEO, Koraput

7.9 Disaster management Education (School Safety and School Disaster Preparedness):

[Disaster management education should include organizing awareness generation programmes in schools and colleges and conducting basic mock drills for fire and other disasters. For the purpose, in the first phase district level high schools and colleges (both govt. and private) may be taken into consideration.]

Sl. No.	Name of the Programme	No. of Schools, Colleges and Other Educational institutions to be covered during the year	Time Line	Remarks
1	Awareness generation and mock drills for fire/ earth quake etc.	298 (Secondary Schools)	In the month of September	
2	Preparation of School disaster management plan	298 (Secondary Schools)	In the month of June	
3	Wall writing in schools	2826 (All enducational institutions)	In the month of June	
4	Villagers/ SMC/SMDC Meetings	2826 (All enducational institutions)	In the month of June	
5	Distribution of leaflets on various natural calamities like Lightning, Drowning, Snakebite, etc	2826 (All enducational institutions)	Whole the year	Lightning safety IEC material has been collected form Emergency Section and supplied to all the schools in the sdisrtict inculing primary, UP and Secondary schools.

7.10 Details of Child Care Institutions & their safety measures:

Sl No.	Block/ ULB	Name and Address of the Organization	Boys	Girls	Total No of Children	Name and Contact no. of the Shift-in-Charge	Fire Safety Equipments (Fire Extinguisher, Alarm)	Staff Training on Fire Safety Equipment	Nearby open space for evacuation	Alternative Shelter/s Identified
1	Koraput	Sarvodaya Samiti, Gandhi Nagar,Koraput	35	14	49	Sagarika Muni 9439692147 sarvodayakoraput@gmail.com, samiti@bsnl.in	Yea	Yes	Yes	Yes
2	Koraput	Astha Children Home, Chapara Road, SOVA, Koraput	26	27	53	Sanjit Patnaik/ Bijaya Patnaik 9437077718/ 9437025299 sovakpt@gmail.com	No	No	No	No
3	Bandhugaon	Jagannath Balashram, Padavalda Gramadani Sangha, Almonda, Bandhugaon	23	2	25	Susmita Rout 9437693430/9437693065 mmashram@hotmail.com	No	No	No	No
4	Jeypore	Children Home, Near Block office, Jeypore	23	0	23	BSSO, Jeypore Block 9437693188 ori-jeypore@nic.in	No	No	No	No
5	Dasmanthpur	I.D.S., Dasmantpur	27	35	62	BISWOMBAR SAHOO 9437644582 dkbehera@gmail.com,	No	No	No	No
6	Nandapur	Happy Holy Home, Nandapur,Koraput	55	44	99	A.K.David Raj 9437617594 davidraj2006@yahoo.co.in	No	No	No	No
7	Boipariguda	Blessing Childrens Home, Ramgiri, Baipariguda, Koraput.	35	0	35	Mr. Ebinezer 7751020112 rabindra3595@gmail.com	No	No	No	No

8	Semiliguda	Ester Girls Home, Semiliguda,Koraput	0	19	19	Patla 9437293771 psnakul@rediffmail.com	No	No	No	No
9	Jeypore	The Life Foundation, Souraguda,Jeypore,Koraput	21	19	40	Andrea Cobb 9938934601 andreacobb@rediffmail.com	Yes	Yes	Grace Kalyan Mandap/ Cricket Play Ground/ Neighbour's Open Field/ Roof top of Cobb Family House.	Cobb Family House/Public School, Jeypore/ SD Hospital, Jeypore/ Conference Hall, Sub-Collector's Office/JELC Church
10	Laxmipur	Jeevan Jyoti Boys Hostel, Near Electry Office, Laxmipur,Koraput	24	0	24	Joseph Petter 9437818037 jsmnpeter@gmail.com	No	No	No	No
11	Koraput	charity outreach, Bagraguda,koraput	24	10	34	Hemoprasad Das 8596893984 hemocom@gmail.com	No	No	No	No
12	Borigum a	Orissa seek save and Development Society, Boriguma	10	0	10	Babilon Nayak 9437406261, 9437863728 prbnayak@gmail.com	No	No	No	No
13	Koraput	Asish Balyashram, Kakiriguma ,Koraput	13	0	13	Biswambar 9439768393 biswambarbagh.kg@gmail.com	No	No	No	No
14	Koraput	Salam Children Home, managed by Manab Seva Samiti, At-Nigamaniguda,Po-Dumuriput,Koraput	80	56	136	Fr. I.D. Suna 9439527211 9438142636 iswardutt@gmail.com	Yea	Yes	Yes	Yes
15	Koraput	Jacob's Well Rejoice Care Centre, Mastiput,Koraput	47	53	100	Lili Smith 8093759879, 9938572388 joan@jacobswell.org.au	Yea	Yes	Yes	Yes
16	Koraput	Missionaries of Charity, Old	12	19	31	Sr.M.Adrienne 06852-251365	No	No	No	No

		Koraput,Koraput								
17	Koraput	Deborah Orphanage, Lingaraj Nagar,Koraput	10	11	21	K.Padmavati 9777643985 aryan.raj932@gmail.com	No	No	No	No
18	Boipariguda	Dream Home, Boipariguda Hatpada, Boipariguda	50	46	96	Amarnath Pani 9439772646	No	No	No	No
19	Koraput	Fathers House, Old Koraput,Koraput	17	12	29	Bhikari Pradhan 8018496449 bhikari.pradhan@rediffmail.com	No	No	No	No
20	Boriguma	Win India Mission, Borigumma, Koraput	0	42	42	Mr. Subash Naik 9437693313 subashnaik87@gmail.com	No	No	No	No
21	Koraput	Ragaland Care Centre & Ministry, At-Bhejaput, Po-Damanjodi, Koraput	12	5	17	Umakanta Benia 9937666458 ragalandcarecentreandministry@gmail.com	No	No	No	No
22	Dasmanthpur	Special Adoption Agency, I.D.S. DASMANTPUR	24	11	35	Saumya Patnaik 9437471966 mrsoumyaranjan@gmail.com	Yea	Yes	Yes	Yes
23	Koraput	Open Shelter, Sova , Koraput	7	0	7	Sanjit patnaik 9437077718 9437025299 sovakpt@gmail.com	Yea	Yes	Yes	Yes
		Total	575	425	1000					

Chapter- 8
CAPACITY BUILDING MEASURES

8.1 Approach

Developing a DDMP without building capacity or raising awareness amongst stake- holders can be detrimental to the development of a successful and sustainable plan. Stakeholders and communities are critical components to a successful, long-term, sustainable disaster management plan. Capacity Building develops and strengthens skills, competencies and abilities of both Government and non–government officials and communities to achieve their desired results during and after disasters, as well as preventing hazardous events from becoming disasters. Developing institutional capacity is very important. At the same time, by making the local community part of the process and solution would help in ensuring that disaster mitigation measures are more likely to be implemented and maintained over time.

8.2 Capacity Building of Govt. Officials, PRI Members etc.:

Districts to first utilize the funds available under different schemes at the district level, for capacity building activities. Besides, funds are also available under State Disaster Response Fund (SDRF). District Administration to prepare the Capacity Building plan for the district and send the same with detailed budget to SDMA for necessary funding.

Indicative list of training programmes is given below.

Table No. 55

S. N.	Name of the Course/ Training Programme	Participants	Duration of the Training Programme	Month of Organization	To be Organized by	Remarks, if any
1.	Orientation training programme on disaster management	ADM, Sub-Collector All BDOs, Tahasildars, E.Os of U.L.Bs, Head of line Departments, Police & Fire Dept. etc.	½ day	June	DDMA / Collector	To be coincided with the first quarter meeting of the DDMA
2	Training programme on heat wave preparedness	All BDOs/ E.Os of U.L.Bs/EE,P.H.E.D./ RWS &S, CDMO, CDVO, NGOs, etc.	1 day	Feb	DDMA/ Collector	To be held maximum by 15th of March

3	Hospital preparedness and mass causality management including hospital management plan	Doctors and Hospital Administrators	1 day	Jan	CDMO	
4	Training progamme on treating heat wave related health issues	Doctors and Paramedical Staff/ ANMs	1 day	Feb	CDMO	
5	Mass Casualty Management.	Para Medics/Police/ RPF/Home Guard/Fire and Civil Defense/ Railway Officials	1 day	Sep	DDMA	
6	Earth quake resistant construction	Asst. Engineers & JEs	1 day	June	DDMA	
7	Post disaster damage assessment(Crop loss/ House Damage)	AEs of all Blocks/ R.Is of all Tahsils and field staff of line departments	1 day	July	DDMA	
8	GIS mapping of Utilities	Block Computer Programmers, Line Department MIS officials	1 day	Aug	OSDMA	
9	Public health in emergencies- safe drinking water and sanitation	All BDOs, Block and district level officials of PHED/ RWS & S Dept.	1 day	Sep	CDMO	
10	Training of teachers on school safety including DM plan and conduct of Mock Drills	Principal/ Head Masters of all Govt. & Private Institutions	1 day	June	DEO	
11	Role of PRIs and ULBs in disaster management.	Members of ZP and ULBs, Chairman & Vice Chairman of PS.	1 day	Nov	DDMA/ Collector	
12	Block level training programmes on role of	Sarapanchas & PS	1 day	Nov	BDOs	

	PRIs in disaster management	members				
13	Role of NGOs/VOs/CBOs in disaster management.	District and block level NGOs/ VOs involved with district administration in disaster management	1 day	Dec	DDMA/ Collector	
14	Training of ZKSS and BKSS members on basics of disaster management and creating community level awareness for DOs and DON'Ts related to common disasters.	ZKSS and BKSS members	1 day	Oct	District Culture Officer/ DIPRO	
15	Search & rescue and safe evacuation.	Civil Defense Volunteers, NSS, NYK Volunteers, NCC	5 days	Oct	SP/ Asst. Commandant of the nearest ODRAF unit.	
16	Training of Masons on earthquake resistant construction.	To be selected from the ODRP beneficiaries	7 days	Sep	DDMA with the assistance of Ekta NGO	
17	Role of Media in Disaster Management	Media Personal	1 day	Oct	DIPRO	

8.3 District/ Block level Mock Drills:

[Periodic mock drills to be organized involving district and block level officials/ institutions to assess the capacity and preparedness to face certain disasters.]

Sl. No.	Type of Mock Drill	Officials/ Institutions to be involved	Month/ Date	Remarks
1	Flood & Cyclone	DLOs, BLOs, High School, College Students, CSOs, NGOs, Fire Service, ODRAF, NCC, YRC Volunteers, etc	June, 19th	Statutory by Govt. all over Odisha
2	Fire/ Lightning/ Drowning/ Snakebite	High School, College Students, Fire Service Personnel/ ODRAF	November-March	As part of FAMEX/CAP
3	On-site & off-site mock drills by MAH & Hazardous units	MAH unit i.e. SEWA Paper Mill/ Hazardous units i.e. NALCO/HAL/Toshali Cements, etc/ Fire/ ODRAF/ People from Periphery	August-November-March	AD, F&B to Coordinate
4	Mock Drill & Awareness on Disaster Management in Schools	Fire/ ODRAF/ Civil Defence/ Other Stakeholders	Round the Year	DEO, Koraput to Coordinate the Activities

8.4 Tabletop Exercise:

Each year in the 1st week of April, Collector to organize a tabletop exercise involving all district and block level key officials to assess the emergency response plans for various disasters.

Block level Task Force G.P. Level Task Force Village Level Task Force	**Warning Group**- Warn the community of the impending danger. **Rescue & Evacuation Group**- To be put into task immediately after abatement of calamity. **Water & Sanitation Group**- Ensured safe drinking water in the shelter camps, MFS **Shelter management Group**- Shall remain overall charge of managing the evacuees in shelter camps. **First Aid & Medical Group**- Shall take care of the minor elements in the rescue camp. Patrolling and Liaison Group- Shall watch & Word belongings of the inmates in the shelter camps & keep liaison with Govt.

8.5 Responsibilities of the Stakeholders:

Table No. 57

Stakeholders	Activities
COLLECTOR / A.D.M/ D.E.O.	Assigning specific responsibilities to different agencies. Coordination with all line departments & other agencies. Liaison with Rev. Control Room / OSDMA / SRC/ RDC And overall view on: Ensure availability of Vulnerability map of the Block/ Tahasil Heave a list of Resource inventory, Capacity analysis. List of cut off areas with safe route map for communication. List of storage facilities, dealers of food. Control room setup / assignment of control room duty. Pre-positioning of staff for site operation centers. Arrangement of alternative communication / generator sets etc. Arrangement of vehicles / Boasts for evacuation.
SUPERINTENDENT OF POLICE	Communication establishment with District and Block / Tahasil Control Rooms and departmental Offices within the division. An officer to be appointed as nodal officer on his behalf Overall traffic management and patrolling of all highways and other access roads to disaster sites Identification of antisocial elements Provisions of security in transmit camps / feeding Centers / relief camps / Cattle camps/ Cooperative food stores and distribution centers. Providing assistance to district authorities for taking necessary action against hoarders, black marketers and those found manipulating relief material. Coordination with military service personnel in the area being carried out under relief operation Providing assistance to the community in organizing emergency transport or injured.

Civil Supply Officer	Identification of inaccessible pockets at Blocks. Keeping list of whole sell traders of local market. List of storage agents with quantity of monthly allotment & uptake. Detail data on beneficiary / Annapurna Scheme List of Petrol pump dealer List of Medicine Shops. List of traders dealing with temporary shelters materials. Diversion of essential commodities to affected pockets as & when requisition.
CDVO	Identification of inaccessible pockets at Blocks. Keeping list of whole sell traders of local market. List of storage agents with quantity of monthly allotment & uptake. Detail data on beneficiary List of Fodder dealer List of Medicine Shops. List of traders dealing with temporary shelters materials. Diversion of essential commodities to affected pockets as & when requisition Coordination.
BDOs and Tahasildars	Prepare Vulnerability map of the Block/ Tahasil List out cut off areas with safe/ alternative route map Identification and management of shelter camps List of storage facilities dealers of food Control room setup/ assignment of control room duty Prepositioning of staff for site operation centres Arrangement of alternative communication/ generator sets etc. Dissemination of warning/ coordination with DCR Ensuring coordination with GP/ RI/ village committee

SOUTHCO	Communication establishment with District and Block/ Tahasil control room and departmental officers within the division An officer to be appointed as nodal officer Standby arrangements for temporary electric supply or generator Inspection and repair of high-tension lines/ substations/ transformers/ poles etc. Clearing of damaged poles/ salvaging of conductors and insulators Identification of materials required for response operation All staff informed about the disasters, likely damages and effects
Telecommunication / Private Cellular Service Operators	Communication establishment with District and Block/ Tahasil control room and departmental officers within the division An officer to be appointed as nodal officer Standby arrangements for temporary electric supply or generators Inspection and repair of poles etc. Identification of materials required for response operations All staff informed about the disasters, likely damages and effect
CDMO	Communication establishment with District and Block/ Tahasil Control Rooms and departmental offices within the division An officer to be appointed as Nodal Officer Stockpiling of live saving, anti-diarrheal drugs, anti-venom injections, de-toxicants, anesthesia, adequate drinking water Arrangement of ambulance/ generators In-house emergency medical teams to ensure the adequate staff available at all times to handle emergency causalities Listing of private health facilities Strengthening of disease surveillance Formation of mobile units and ensure communication with them Identification of sites in probable disaster areas for site operation areas Awareness generation by supportive strength. All staff informed about the disasters, likely damages and effects

PHD & RWSS	Communication establishment with District and Block/ Tahasil Control Rooms and departmental offices within the division An officer to be appointed as Nodal Officer Arrangement of water tankers and other temporary means of distribution and storage water Adequate arrangement to provide water to relief camps/ affected villages, alternative water supply arranged in feeding centers/ cattle camp etc. Disinfections of water bodies Identification of appropriate portable water supply All staff informed about the disasters, likely damages and effects
Irrigation	Communication establishment with District and Block/ Tahasil Control Rooms and departmental offices within the division An officer to be appointed as Nodal Officer Activation of flood monitoring mechanism Methods / communication arrangement of alerting officers on various sites established. Mechanism evolved for forewarning settlements in the down streams/ evacuation/ coordination with other dam authorities Identification of materials required for response operations Repair/ under construction activity are well secured Water level gauges marked In late and out late to tanks are cleared Watch and ward of weak embankments and stock piling of repair material Guarding of week embankments All staff informed about the disasters, likely damages and effects
Agriculture	Communication establishment with District and Block/ Tahasil control room and departmental officers within the division An officer to be appointed as nodal officer Information provided about the disaster and likely damages to crop and plantation

	Organized transport, storage and distribution of seeds/ fertilizers/ pesticides Cleaning operation carried out to avoid water logging and salinity Surveillance for pests and diseases being carried out Establishment of public information centers requirements for salvage or re-plantation assessed damage Identification of different areas to be affected by different hazards Listing of irrigation sources with status All staff informed about the disasters, likely damages and effects
Public Works Department	Communication establishment with District and Block/ Tahasil control room and departmental officers within the division An officer to be appointed as nodal officer Arrangement of extra vehicles/ heavy equipments, such as front-end loaders/ towing vehicles/ earth moving equipments/ cranes etc. Inspection and emergency repair for roads/ road bridges/ underwater inspection/ piers/ concrete and steel work Emergency inspection by mechanical engineer of all plant and equipments Route strategy for evacuation and relief marked Clearance of blocked roads Community assistance mobilized for road clearing All staff informed about the disasters, likely damages and effects

8.6 Community Capacity Building and Community Based Disaster Management:

Under the provisions of Disaster Management Act, 2005 DM Institutions/authorities like National Disaster Management Authority (NDMA), National Executive Committee (NEC) at the national level; State Disaster Management Authority (SDMA), State Executive Committee (SEC) at the state level; and District Disaster Management Authority (DDMA) at the district level have come into force. The Act does not per se define communities or community based disaster management as a process. However, there are several references made to communities, NGOs, community involvement, community training and capacity building of community in various provisions of the Act, Policies & Guidelines of the State & Central Govt.

- The DM Act 2005 mandates strong association of the community and civil society with the process through well-thought strategies of awareness generation, capacity building and training.
- The National Disaster Management Policy, formulated in 2009 by the National Disaster Management Authority recognizes community as the first responder to disaster and hence includes the Community Based Disaster Preparedness.
- The 8th Agenda of the "Prime Minister's 10 Point Agenda" postulates to "Build on local capacity and initiative"

The State Executive Committee (SEC) in its meeting held on 05-01-2017 has been approved for preparation of VDMPs for Community Based Disaster Management (CBDM) in the disaster prone villages. The Village Disaster Management Committee (VDMC) and Task Forces at village level are to be formed and capacitate them to work for disaster management equipped with preparedness to minimise the loss of life and property of the target community. Processes of VDMP are guided by principle of equity, heterogeneity and public accountability. The different stages in CBDRM are disaster / vulnerability risk assessment, risk reduction planning for mitigation and preparedness, early warning systems, post disaster relief and participatory monitoring and evaluation.

As many as 250 nos. of vulnerable villages will be taken up in the first phase of Community Based Disaster Management (CBDM) through preparation of Village Disaster Management Plan during the year 2019. Subsequently, 207 nos. of more vulnerable villages have been proposed for VDMP during the year. The details given below;

Table No. 60

Sl. No.	Block Name	No. of vulnerable villages to be covered during 2019-20	No. of VDMC and task force member to be oriented	No.of NGOs to be involved in the process	Time line
1	Kotpad	75	75	1	August, 2019
2	Boriguma	73	73	1	August, 2019
3	Jeypore	56	56	1	August, 2019
4	Kundra	46	46	1	August, 2019
	Total	**250**	**250**	**4**	

8.7 Capacity building of Cyclone and Flood Shelter Maintenance & Management Committee and Task Force members:

Table No. 61

Sl. No.	Name of the Training Programme	Total No. of persons to be trained	No. of training Programmes to be organized	Time Line	Remarks if any
1	Orientation of FSMMC	100	3	October 2018	New FSMMC
2	Formation & Orientation to task Forces	100	3	November, 2018	New FSMMC
3	Training of task force members on Search & Rescue and First Aid	60	6	March 2018	New FSMMC
4	Training on use of equipments at MFSs	100	3	March, 2018	New FSMMC

8.8 Shelter level mock drills:

Table No. 62

Sl. No.	Type	No. of Cyclone/ Flood Shelters to be covered	No. of villages to be covered	Month/ Date
1	Cyclone Mock drill	3	8	19th June,
2	Flood Mock drill	3	8	19th June

***

Chapter- 9
PREPAREDNESS

Preparedness Plan is made to place systems and protocols in place to lead a coordinated response to disasters that are effective and efficient with the available resources. The plan identifies the stakeholders to be involved in the response, protocols for the involvement of external agencies, Roles and Responsibilities for the Response Mechanism and for providing training programs to the local administration and communities to build their understanding on how to respond better. In a preliminary plan, even though the details of a disaster remain uncertain, you can identify emergency shelter sites, plan and public evacuation routes, identify emergency water sources, determine chains of command and communication procedures, train response personnel and educate people about what to do in case of an emergency. All of these measures will go a long way to improving the quality, timing and effectiveness of the response to a disaster. The actual planning process is preliminary in nature and is performed in a state of uncertainty until an actual emergency or disaster occurs. The aim of preparedness planning is to identify assignments and specific activities covering organisational and technical issues to ensure that response systems function successfully in the event of a disaster. The ultimate objective is not to write a plan but to stimulate on-going interaction between parties, which may result in written, usable agreements.

9.1 Overview of preparedness planning

Disaster preparedness planning involves identifying organisational resources, determining roles and responsibilities, developing policies and procedures and planning activities in order to reach a level of preparedness to be able to respond timely and effectively to a disaster should one occur. The actual planning process is preliminary in nature and is performed in a state of uncertainty until an actual emergency or disaster occurs. After a disaster occurs, plans must be adapted to the actual situation.

9.2 The need for preparedness planning

The concept of preparedness planning is very important for those involved in disaster management. During an actual emergency, quick and effective action is required; however, this action often depends on having plans in place before a disaster strikes. If appropriate action is not taken or if the response is delayed, lives will be needlessly lost.

9.3 District Emergency Operation Centre (DEOC)

The District Emergency Operation Centre, Koraput is functional at all hours. It is intended to monitor, coordinate and implement the actions/activities for Disaster Management during any disaster or emergency situation in the district. It receives early warnings and all messages/instructions from the state control room and passes them on to the officer in-charge, who, if required, directs them further to sub-divisions and tahsils. The control

rooms at the sub divisional, tahsil headquarters receive all information regarding emergency situation in their respective areas and also convey any information pertaining to relief operations from the central control room. They also issue directions regarding evacuation and supply of relief and all other precautionary measures according to situation prevailing in their respective areas.

9.4 Preparedness measures for DEOC:

Installation of Warning System

District Control Room to have a track on daily weather forecast have been provided with the facility of Internet. Through direct access through IMD and some other websites can obtain the forecast report. The lists of Website through which the DCR can access the weather report are as follows:

www.imd.ernet.in, Indian Meteorological Deptt.
www.ndmindia.nic.in, National Disaster Management, GOI
www.Odishawater.com, Water Resource Department
www.osdma.org, Odisha State Disaster Mitigation Authority
www.Odishagov.nic.in Govt. of Odisha
www.cnn.com/weather, CNN
www.hurricanealley.net, Information about tropical Cyclones
www.usgs.gov, U.S Geological Survey service
www.disasternews.net, Disaster Related News service

9.5 DEOC Operation

Following the important Three C's i.e. **Command, Control and Communication** for effective response in an emergency, we will be able to minimize the hardships of the community and improve the quality of the process of recovery. DEOC room will be able to provide timely, supported and well thought –of interventions to the grass root staff as well as volunteers as it will be the hub of three C's. In a disaster time the District Control Room, Koraput will operate under the central authority of the District Collector exercising emergency power to issue directives to all departments to provide emergency response service. He will also co-ordination with the State Response Machinery like: State Relief Commissioner, Odisha, Bhubaneswar and Odisha State Disaster Mitigation Authority for appropriate support and smooth flow of information. The Control Room should be manned round the clock.

9.6 Location of DEOC

The EOC will be set up at a suitable location and the building must be disaster resistant made by following Building Code norms strictly so as to withstand the impact of disasters, particularly earthquakes, and remain functional during the emergency phase. The EOCs/Control Rooms already in existence will have to be suitably upgraded.

9.7 Communication Network of EOCs

The EOC must be provided with a fail proof communication network with triple redundancy of NICNET of NIC, POLNET of Police and SPACENET of ISRO in addition to the terrestrial and satellite based communication to ensure voice, data and video transfer.

The DEOC has to be connected with the Odisha State EOC that will function on 24*7 basis right through the year. The DEOC is required to communicate with EOC, NDRF and MEOC (at disaster site).

9.8 Applications at the DEOC

A range of modules are under development for systemic management of data and information at pre, during and post disaster situations. District Disaster Management Authority, Koraput will need to get in touch with NDMA through OSDMA for setting up of these applications. These systems will become available for use in due course.

Pre-disaster Systems

I. Administrative Unit Module
II. Disaster Risk & Vulnerability Module
III. Directory Information module
IV. Resource (Contingency Plan) module
V. Forecasting, Warning, Simulation Module

During-disaster System

I. Alert Messaging module
II. Incident Reporting module
III. Rescue operations module
IV. Relief operations module
V. Relief Management Module

 Damage Assessment & Fund Allocation System

Post-disaster Systems

I. Restoration & Rehabilitation monitoring System
II. Damage Analysis System
III. Feedback and Control module

9.9 Steps for Preparedness Plan

The preparation of a Disaster Preparedness Plan involves the following steps:

Table No. 63

Steps	What is to be done	Who are to be involved	How it is to be done
I	Review and Analysis	District Collector, ADM, Emergency Officer, BDOs, Gram Panchayat, Village community, NGOs/CBOs, Community/Village	Past history of disasters to be discussed and documented Extent of severity and damage to be recorded The nature of the Warning issued to be analyzed The nature and extent of the rescue and restoration done, to be reexamined

		level workers	
II	Situation Analysis	Sub-Collector, BDOs, Line Deptts, Gram Panachayat ,Village community, NGOs/CBOs, Community/Village level workers	Mapping the geography and topography of the risk prone areas, block-wise, GP-wise and village-wise Demographic details to be recorded Mapping of the habitation in the concerned areas The natural resources to be marked on the maps Listing all the livelihoods and properties The existing risk prone/ safe infrastructure to be marked on the map
III	Hazard Analysis	Sub-Collector, BDOs, Line Deptts, Gram Panachayat ,Village community, NGOs/CBOs, Community/Village level workers	Identification of all possible hazards in the area based on past experience and available records Identification of the most vulnerable areas with relation to threat to life, livelihoods and property
IV	Vulnerability Assessment	Sub-Collector, BDOs, Line Deptts, Gram Panachayat ,Village community, NGOs/CBOs, Community/ Village level workers	Locations of the vulnerable areas are to be mapped separately Identification of the vulnerable people such as, the elderly, the disabled, children and pregnant women, families living in thatched houses, fishermen (if any), ailing people, etc. Identification of property or assets which are likely to be affected, such as, cattle and other livestock's, kachcha houses, weak structures, pump sets, tube wells and other installations, crops, horticulture and plantations, boats, nets, etc. Identification of weak points on embankments Marking the drainage system in the concerned area

V	Opportunity Analysis	Sub-Collector, BDOs, Line Deptts, Gram Panachayat ,Village community, NGOs / CBOs, Community / Village level workers	Identification of the existing resources which may help to reduce risks to life and property Identification of the raised platform, safe houses and hillocks for shelter and storage Listing the existing flood / cyclone shelters, if any Identification of the elevated and up-lands which can act as natural barriers to protect livestock Listing of the existing health and sanitation facilities Identification of safe routes for evacuation Identification of the sources of funds to carry out the preparedness activities

9.10 Relief Lines: District to Blocks

Table No. 65

Sl. No	Name of the Road		Type of Road & Length	Vulnerability of the route (Description of the Vulnerability)	Coverage (Blocks)
	From	To			
1	Koraput	Kotpad	NH-63, 41.055KM	Submergency area(0/500-5/000)	Kotpad
2	Koraput	Jeypore	NH-26, 49.2KM	Ghat section(351/480-343.000)	Jeypore
3	Koraput	Boipariguda	NH-326, 42KM	Ghat section(344.900-353.700)	Boipariguda
4	Koraput	Pottangi.	NH-26 & 83.287 Km.	411/000 to 434/767 km. (Exposed to Land slide)	Pottangi.
5	Koraput	311/700	NH-326 & 74.00 Km.	256/700 to 258/700 km. (Exposed to Land slide)	Laxmipur.

6	Koraput	311/700	NH-326 & 74.00 Km.	263/300 to 264/500 Km. (Exposed to Land slide)	Laxmipur
7	Koraput	311/700	NH-326 & 74.00 Km.	265/900 to 266/700 (Exposed to Land slide)	Laxmipur.

9.11 Relief Line Channels: *Block to GPs & Villages*

Table No. 66

Sl. No	Name of the Road	Type of Road	Length	Vulnerability of the route (Description of the Vulnerability)	Coverage (Blocks)
1	Jujhari to Chingidiguda	Earthen	7.00	Indravati River	Borigumma
2	RD Road to Samarthguda	All Weather	3.00	Indravati River	Borigumma
3	Gurumaiguda to Bhitarahandi	Earthen	4.00	Indravati River	Borigumma
4	Bodigam to Tokiguda	All Weather	7.00	Indravati River	Borigumma
5	RD Road to Nagjodi	All Weather	2.00	Indravati River	Borigumma
6	Jodiguda to Panjiaguda	Earthen	5.00	Telingiri River	Borigumma
7	B.Singpur to Gujuniguda via Chemtamba	All Weather	12.00	Telingiri River	Borigumma
8	Chandili to Piranji	All Weather	3.30	Johra River	Kotpad
9	NH43 to Korlahandi	All Weather	2.30	Johra River	Kotpad
10	Kotpad to Chirmanadighat	All Weather	5.80	Indravati River	Kotpad
11	Dangiri to Pachia	All Weather	5.24	Johra River	Kotpad
12	Bania to Guali	All Weather	6.13	Indravati River	Kotpad
13	Kotpad Sadaranga Sutipadar	All Weather	14.00	Indravati River	Kotpad
14	Surli to Pipalahandi	Earthen	8.50	Johra River	Kotpad
15	Kotpad to Girla Via Ankula	All Weather	3.00	Indravati River	Kotpad

16	Jeypore to Balia	All Weather	18.00	Kolab River(satiguda Nallah)	Jeypore
17	Kaliagam to Solpa	All Weather	10.00	Putrah River	Jeypore
18	Ambaguda Hadia Putra Telia Jamunda	All Weather	12.80	Putrah River	Jeypore
19	Kusumi to Kundra	All Weather	16.00	Kolab River	Kundra
20	Ramagiri to Raniguda	All Weather	21.28	Kolab River	Kundra
21	Sagarguda to Barabandha	Earthen	4.00	Kurlu River	Kundra
22	RD Road to Pipalaguda	Earthen	6.50	Birigad River	Kundra
23	Kundra to Digapur	All Weather	19.00	Birigad River	Kundra
24	Dangarpaunsi to Bedapaunsi	All Weather	3.00	Kolab River	Kundra
25	Beheraguda to Kotariguda	All Weather	7.00	Kurlu River	Kundra
26	RD Road to Ghumar, Pakhanguda	All Weather	11.00	Birigad River	Kundra
27	Jabapadar to Bisubhatta	Earthen	3.00	Kolab River	Kundra
28	RD Road to Nuaguda	All Weather	1.50	Kolab River	Kundra
29	RD Road to Jhadanga	All Weather	1.50	Kolab River	Kundra
30	RD Road to Cherkiaguda	Earthen	2.00	Satiguda & kolab River	Kundra
31	Jeeraguda to dangarpaunsi	All Weather	4.00	Kolab River	Kundra
32	SH-4 to Kellar road.	All Weather	1.400 Km	Heavy Rain	Laxmipur
33	RD road to Debatahanjar	All Weather	0.730 Km	Heavy Rain	Laxmipur
34	PWD Road to Chuchukona	All Weather	6.500 Km	Heavy Rain	Laxmipur
35	P.W.D. Road to Tunpar Road	All Weather	4.020 Km	Heavy Rain	Laxmipur
36	SH-4 - Podapodar	All Weather	2.070 Km	Heavy Rain	Laxmipur
37	Tunupar - Bisrabandha	All Weather	3.650 Km	Heavy Rain	Laxmipur
38	P.W.D. Road - Badasankha Road.	All Weather	1.010 Km	Heavy Rain	Laxmipur

39	Giriliput Adivasi Colony - Charada	All Weather	2.000 Km	Heavy Rain	Laxmipur
40	P.W.D Road - Girliput	All Weather	2.000 Km	Heavy Rain	Laxmipur
41	R.D. Road - Biriguda	All Weather	2.000 Km	Heavy Rain	Laxmipur
42	P.W.D. Road - Dumuripadar	All Weather	2.000 Km	Heavy Rain	Laxmipur
43	Dumuripadar(P.W.D. Road) - Lachhamani	All Weather	4.500 Km	Heavy Rain	Laxmipur
44	P.W.D. Road - Maliguda	All Weather	4.500 Km	Heavy Rain	Laxmipur
45	P.W.D. Road(Badasankha) - Khalkana	All Weather	5.800 Km	Heavy Rain	Laxmipur
46	R.D. Road - Nisar	All Weather	2.520 Km	Heavy Rain	Laxmipur
47	P.W.D. Road - Keskapadu	All Weather	4.500 Km	Heavy Rain	Laxmipur
48	P.W.D Road - Khajuriput	All Weather	3.900 Km	Heavy Rain	Laxmipur
49	P.W.D Road - Dambapanchada	All Weather	2.550 Km	Heavy Rain	Laxmipur
50	R.D. Road - Talakaipadar	All Weather	3.600 Km	Heavy Rain	Laxmipur
51	P.W.D. Road - Balingi	All Weather	3.000 Km	Heavy Rain	Laxmipur
52	P.W.D. Road - Barigaon	All Weather	2.000 Km	Heavy Rain	Laxmipur
53	Khlkona - Rajanpanasguda	All Weather	4.200 Km	Heavy Rain	Laxmipur
54	P.S. Road - Kebidi	All Weather	3.000 Km	Heavy Rain	Laxmipur
55	P.W.D. Road - Karli	All Weather	3.000 Km	Heavy Rain	Laxmipur
56	P.W.D.Road - Sorisapadar	All Weather	6.000 Km	Heavy Rain	Laxmipur
57	P.W.D.Road - Timajhola	All Weather	3.000 Km	Heavy Rain	Laxmipur
58	P.W.D.Road - Koragonda	All Weather	1.200 Km	Heavy Rain	Laxmipur
59	P.W.D.Road - Ranjitguda	All Weather	2.000 Km	Heavy Rain	Laxmipur
60	RD Road - Narsikiapadar	All Weather	2.000 Km	Heavy Rain	Laxmipur
61	Upperchampi - Titijhola	All Weather	3.000 Km	Heavy Rain	Laxmipur

62	Kundar Panchada - Jhodikenda	All Weather	4.000 Km	Heavy Rain	Laxmipur
63	P.W.D.Road - Sananerka	All Weather	1.400 Km	Heavy Rain	Laxmipur
64	Bridge over local nallah at 5 9 th km on PWD road Khalkona road	All Weather	43.710 Km	Heavy Rain	Laxmipur
65	L063 - PWD Road to Kaliajhola	All Weather	2.500 Km	Heavy Rain	Laxmipur
66	L054-PWD Road to Phulgachapadar	All Weather	2.100 Km	Heavy Rain	Laxmipur
67	L022-PS Road to Ramijhola	All Weather	3.000 Km	Heavy Rain	Laxmipur
68	L071-PWD Road to Nakulpadar	All Weather	6.100 Km	Heavy Rain	Laxmipur
69	L053-PWD Road to Bogeipadar	All Weather	2.000 Km	Heavy Rain	Laxmipur
70	L069-Toyaput to Kurmuli	All Weather	3.000 Km	Heavy Rain	Laxmipur
71	Patharbasa Borigi rd.	All Weather	1.370 Km	Heavy Rain	Narayanpatna
72	PWD road to Yaseda rd.	All Weather	0.410 Km	Heavy Rain	Narayanpatna
73	Tentulipadar - Bijaghati Road	All Weather	3.980 Km	Heavy Rain	Narayanpatna
74	Budhapanas to Bijaghati	All Weather	6.300 Km	Heavy Rain	Narayanpatna
75	Budhapanasa - Bijaghati Road	All Weather	3.030 Km	Heavy Rain	Narayanpatna
76	Narayanpatna - Bijaghati Road	All Weather	16.000 Km	Heavy Rain	Narayanpatna
77	Basanput - Dumusil	All Weather	3.405 Km	Heavy Rain	Narayanpatna
78	Kumbhari - Siriguda	All Weather	1.650 Km	Heavy Rain	Narayanpatna
79	Budhapanas to Bijaghati	All Weather	0.000 Km	Heavy Rain	Narayanpatna
80	P.S. Road - Gadbaguda	All Weather	4.000 Km	Heavy Rain	Narayanpatna
81	L049-P S Road to Tingaraput	All Weather	1.800 Km	Heavy Rain	Narayanpatna
82	L057-Bijaghati to Mathalput	All Weather	3.000 Km	Heavy Rain	Narayanpatna
83	RD road to Nuagam via-Badapadu	All Weather	1.890 Km	Heavy Rain	Pottangi

84	NH43 to Galigabdar	All Weather	2.500 Km	Heavy Rain	Pottangi
85	Kartalmaudi to Galigabdar Road	All Weather	7.820 Km	Heavy Rain	Pottangi
86	P.W.D. Road - Thuria	All Weather	2.500 Km	Heavy Rain	Pottangi
87	Bailiguda - Sombai	All Weather	6.000 Km	Heavy Rain	Pottangi
88	Rallegeda - Renga Road	All Weather	21.500 Km	Heavy Rain	Pottangi
89	Bhatiguda - Kandili	All Weather	5.900 Km	Heavy Rain	Pottangi
90	Petru - Bhatiguda	All Weather	1.100 Km	Heavy Rain	Pottangi
91	Sangamguda - Chandaka	All Weather	1.500 Km	Heavy Rain	Pottangi
92	R.D. Road - Sangamguda	All Weather	2.000 Km	Heavy Rain	Pottangi
93	NH-43 - Tangini	All Weather	1.140 Km	Heavy Rain	Pottangi
94	NH-43 Gangaeswari College - Nilampadu	All Weather	2.700 Km	Heavy Rain	Pottangi
95	P.S.Road - Jhankarguda	All Weather	7.500 Km	Heavy Rain	Pottangi
96	R.D. Road - Gugaguda	All Weather	1.700 Km	Heavy Rain	Pottangi
97	L066-NH43 to Malkarbandha	All Weather	3.400 Km	Heavy Rain	Pottangi
98	L059-RD Road to Daba Guntha Via Sangamguda	All Weather	3.800 Km	Heavy Rain	Pottangi
99	L037 - PWD Road to Katuguda	All Weather	0.950 Km	Heavy Rain	Pottangi
100	L039-R D Road to Dekapadu	All Weather	0.950 Km	Heavy Rain	Pottangi
101	L058-RD Road to Guntha Via Kapatiguda	All Weather	4.000 Km	Heavy Rain	Pottangi
102	L068-PWD Road to Upper Barabandha	All Weather	1.600 Km	Heavy Rain	Pottangi
103	PWD road to Kulab road.	All Weather	0.740 Km	Flood	Semiliguda
104	RD road to Kangara	All Weather	2.050 Km	Flood	Semiliguda
105	Renga to Marua Raod	All Weather	1.230 Km	Flood	Semiliguda
106	R.D.Road to Kangra	All Weather	3.000 Km	Flood	Semiliguda

107	P.W.D. Road to Kulab	All Weather	4.270 Km	Flood	Semiliguda
108	Intake Road - Khalpadi	All Weather	7.000 Km	Flood	Semiliguda
109	Doliamba - Dudhari Road	All Weather	6.200 Km	Flood	Semiliguda
110	R.D. Road - Aligam Road	All Weather	0.900 Km	Flood	Semiliguda
111	R.D Road - Malidusura	All Weather	1.260 Km	Flood	Semiliguda
112	Kunduli - Malidusura Chhaka	All Weather	5.050 Km	Flood	Semiliguda
113	Malimarla - Sorisapadar	All Weather	4.000 Km	Flood	Semiliguda
114	Jangarada - Totaguda	All Weather	8.000 Km	Flood	Semiliguda
115	R.D. Road - Sundhidusura	All Weather	2.200 Km	Flood	Semiliguda
116	Renga - Panasguda	All Weather	9.000 Km	Flood	Semiliguda
117	Rajput - Mukhibedi	All Weather	3.800 Km	Flood	Semiliguda
118	P.W.D. Road - Rajput	All Weather	5.750 Km	Flood	Semiliguda
119	Dudhari - Ghataguda	All Weather	1.700 Km	Flood	Semiliguda
120	Doliamba - Dudhari	All Weather	4.500 Km	Flood	Semiliguda
121	Hataguda - Kumbharguda	All Weather	3.000 Km	Flood	Semiliguda
122	Renga - Hataguda, Via Rukuba	All Weather	16.050 Km	Flood	Semiliguda
123	Bhejaput - Charangul	All Weather	3.900 Km	Flood	Semiliguda
124	Beheraguda - Lunguri	All Weather	2.000 Km	Flood	Semiliguda
125	Sundhiput - Barkutni	All Weather	5.000 Km	Flood	Semiliguda
126	R.D. Road - Sundhiput	All Weather	1.500 Km	Flood	Semiliguda
127	Malipungar - Kankadamba	All Weather	8.000 Km	Flood	Semiliguda
128	NH-43 - Malipungar	All Weather	2.000 Km	Flood	Semiliguda
129	Charangul - G. Goudaguda	All Weather	1.400 Km	Flood	Semiliguda

130	P.W.D. Road - Sakhiguda	All Weather	1.500 Km	Flood	Semiliguda
131	RD Road - Patakhamar	All Weather	1.500 Km	Flood	Semiliguda
132	Gunthal Guda - P.Muthai	All Weather	5.000 Km	Flood	Semiliguda
133	RD Road - Hadiguda	All Weather	1.500 Km	Flood	Semiliguda
134	RD Road - Sirimunda	All Weather	1.000 Km	Flood	Semiliguda
135	P.W.D. Road - Maliput	All Weather	5.200 Km	Flood	Semiliguda
136	RD Road - G.Karidi	All Weather	7.500 Km	Flood	Semiliguda
137	Bridge over local nallah at 1st km on Renga Marua raod	All Weather	35.710 Km	Flood	Semiliguda
138	L034-Malimarla to Uppergelaguda	All Weather	1.500 Km	Flood	Semiliguda
139	L071-NAD Road to Podapalam Via Balda	All Weather	2.600 Km	Flood	Semiliguda
140	L055-RD Road to Deula	All Weather	3.000 Km	Flood	Semiliguda
141	L083-Nalco Road to Dandasiguda Via Masuriguda	All Weather	1.000 Km	Flood	Semiliguda
142	L078-NH 43 to Badachori	All Weather	6.000 Km	Flood	Semiliguda
143	L077-NH 43 to Bileiguda	All Weather	2.800 Km	Flood	Semiliguda
144	L079-NH 43 to Nuaguda	All Weather	2.100 Km	Flood	Semiliguda
145	L067-Mukhibedei to Challanput	All Weather	2.600 Km	Flood	Semiliguda
146	Jujhari to Chingidiguda	All Weather	7	Flood	Borigumma
147	RD Road to Samarthguda	All Weather	3	Flood	Borigumma
148	Gurumaiguda to Bhitarahandi	All Weather	4	Flood	Borigumma
149	Bodigam to Tokiguda	All Weather	7	Flood	Borigumma
150	RD Road to Nagjodi	All Weather	2	Flood	Borigumma
151	Jodiguda to Panjiaguda	All Weather	5	Flood	Borigumma

152	B.Singpur to Gujuniguda via Chemtamba	All Weather	12	Flood	Borigumma
153	Chandili to Piranji	All Weather	3.3	Flood	Kotpad
154	NH43 to Korlahandi	All Weather	2.3	Flood	Kotpad
155	Kotpad to Chirmanadighat	All Weather	5.8	Flood	Kotpad
156	Dangiri to Pachia	All Weather	5.24	Flood	Kotpad
157	Bania to Guali	All Weather	6.13	Flood	Kotpad
158	Kotpad Sadaranga Sutipadar	All Weather	14	Flood	Kotpad
159	Surli to Pipalahandi	All Weather	8.5	Flood	Kotpad
160	Kotpad to Girla Via Ankula	All Weather	3	Flood	Kotpad
161	Jeypore to Balia	All Weather	18	Flood	Jeypore
162	Kaliagam to Solpa	All Weather	10	Flood	Jeypore
163	Ambaguda Hadia Putra Telia Jamunda	All Weather	12.8	Flood	Jeypore
164	Kusumi to Kundra	All Weather	16	Flood	Kundra
165	Ramagiri to Raniguda	All Weather	21.28	Flood	Kundra
166	Sagarguda to Barabandha	All Weather	4	Flood	Kundra
167	RD Road to Pipalaguda	All Weather	6.5	Flood	Kundra
168	Kundra to Digapur	All Weather	19	Flood	Kundra
169	Dangarpaunsi to Bedapaunsi	All Weather	3	Flood	Kundra
170	Beheraguda to Kotariguda	All Weather	7	Flood	Kundra
171	RD Road to Ghumar, Pakhanguda	All Weather	11	Flood	Kundra
172	Jabapadar to Bisubhatta	All Weather	3	Flood	Kundra
173	RD Road to Nuaguda	All Weather	1.5	Flood	Kundra
174	RD Road to Jhadanga	All Weather	1.5	Flood	Kundra

175	RD Road to Cherkiaguda	All Weather	2	Flood	Kundra
176	Jeeraguda to dangarpaunsi	All Weather	4	Flood	Kundra

9.12 Resources available: Response force & Volunteers
Table No. 64

Sl. No	Response Force/	Capacity (In Nos.)	No. of trained person			Name of Nodal Person	Contact Details (Mobile/Phone)
			Search /Rescue	First Aid	Relief line Clearance		
1	NDRF	1050	NA	NA		M.K. Yadav	9439103170
2	ODRAF	41	41	8	41	Bhashkar Chandra Sahu	9437316078
3	Police	1298	1298	NA	1298	Dr.Kanwar Vishal Singh,IPS SP Koraput	06852-250900/ 250901 9438916790
4	Home Guard	501	501	NA	502	Dr.Kanwar Vishal Singh,IPS SP Koraput	06852-250900/ 250901 9438916790
5	Civil Defense	45	22	22	22	Mr. R.N. Mishra	7978030168
6	NCC	3990	3990	NA	3990	Mr. S Bhatacharjee	06854-240284
7	NSS	542	542	0	542	Mr. Shivram Vadoria	9439128843
8	NYK	150	150	NA	150	District Youth Coordinator	06852- 250713
9	Youth Red Cross	245	245	15	245	Mr. P K Pradhan	9437499879

9.13 Procedure for Using Inmarsat Isat Phone 2

1. Stand outside with a clear view to the sky with the phone antenna pointing upwards.
2. There must be a clear line of sight between the phone's antenna and the satellite.
3. Point the antenna towards **South-East** direction.
4. Switch on the phone by pressing the Red power button of the phone for few seconds. Until the screen lights up.
5. Align the antenna for getting the maximum satellite signal strength (minimum two bars)



6. The screen will show "searching for satellite" "registering with network".
7. The screen will show "ready for service". Inmarsat name will come in top right corner.
8. Then the phone is ready to operate
9. Simply dial the desired no:
    i. From satellite to landline : Dial **00** + Country code 91+ **STD code (without 0**) + desired **Telephone No**
    ii. From **Satellite to mobile** : Dial 00 + 91+ Mobile Number
    iii. From **Satellite to satellite**: 00+ satellite phone number
    iv. From **Landline** (should have ISD facility) to **satellite** : 00 + satellite phone number
    v. From **Prepaid mobile** (should have ISD facility with sufficient balance) to **satellite** : 00 + satellite phone number
10. To end the call Press 'red' button

NOTE:

- A delay in microseconds will be observed so the user is advised to listen to one end and then speak.
- The user is also advised to SPEAK SOFTLY to get better voice quality at the other end.
- Check the Battery. (Display will show a rectangular block that will be filled according to the charge in the battery). Always charge the battery till it gets charged 100%.
  For more detail information please follow the **User Guide document**.

Alloted Satellite Phone Numbers

Sl	Districts	Calling Numbers	Sl	Districts	Calling Numbers
1	Collector Angul	870776146926	27	Collector Rayagada	870776146919
2	Collector Balasore	870776146936	28	Collector Sambalpur	870776146920
3	Collector Bargarh	870776146928	29	Collector Subarnapur	870776146951
4	Collector Bhadrak	870776146927	30	Collector Sundargarh	870776146952
5	Collector Bolangir	870776146930	31	ODRAF Cuttack, OASP 6th Battalion	870776146961
6	Collector Boudh	870776146929	32		870776146962
7	Collector Cuttack	870776146932	33	ODRAF Bhubaneswar, OSAP 7th Battalion	870776146959
8	Collector Deogarh	870776146931	34		870776146960
9	Collector Dhenkanal	870776146934	35	ODRAF Baripada, OSAP 5th Battalion	870776146957
10	Collector Gajapati	870776146933	36		870776146958
11	Collector Ganjam	870776146949	37	ODRAF Rourkela, OSAP 4th Battalion	870776146955
12	Collector Jagatsinghpur	870776146950	38		870776146956
13	Collector Jajpur	870776146947	39	ODRAF Koraput, OSAP 3rd Battalion	870776146953
14	Collector Jharsuguda	870776146948	40		870776146954
15	Collector Kalahandi	870776146945	41	ODRAF Jharsuguda, OSAP 2nd Battalion	870776146908
16	Collector Kandhamal	870776146946	42		870776146909
17	Collector Kendrapada	870776146943	43	ODRAF Chattrapur, OSAP 8th Battalion	870776146906
18	Collector Keonjhar	870776146944	44		870776146907
19	Collector Khorda	870776146935	45	ODRAF Balasore	870776146904
20	Collector Koraput	870776146942	46		870776146905
21	Collector Malkangiri	870776146918	47	ODRAF Bolangir	870776146902
22	Collector Mayurbhanj	870776146925	48		870776146903
23	Collector Nabarangpur	870776146924	49	ODRAF Jagatsinghpur	870776146963
24	Collector Nayagarh	870776146923	50		870776146964
25	Collector Nuapada	870776146921	51	Special Relief Commissioner (SEOC)	870776146917
26	Collector Puri	870776146922	52	Managing Director, OSDMA	870776146916

9.13 Preparedness at District level:

Task	Activity
District Emergency operation Centre (DEOC)	• Test Checkup of all communication Interfaces in regular interval • Proper manning of the Control Room as per Para-10 of the Odisha Relief Code • A dedicated vehicle must be earmarked for Control Room
Upward & Downward Communication	• Have a list of Nodal person with contact details • Establish regular linkages with all important stakeholders • Contact SEOC regularly
Meeting of DDMA (Heads of the department & stakeholder)	• DDMA must meet twice every year & before any disaster • Fix time & venue for regular Preparedness meeting to Assess preparedness of District /Department /Civil Society /Block Community /Family /Individual level regularly • Circulate the minutes of the meeting with clear-cut role & responsibility
Capacity Building	• Identifying & designating Nodal Officer for different Dept. • Capacity building & skill upgradation of ODRAF/Fire services/ Police/Home Guard • Identify Volunteer like Civil Defense/Cyclone shelter Task Force/NCC/NSS/Scout & Guide & train them on Search & Rescue, First aid, evacuation etc. • Take stake of required materials for search & rescue, first aid, casualty management, evacuation, relief etc. & update IDRN portal regularly • Assess preparedness through Mock drill at District, Block & Community level
Shelter Management	• Take necessary steps for operation & maintenance of shelters • Test Check of various Equipment at shelter level & repair of the defective ones • Ensure regular meeting of Shelter committee • Assess Shelter level preparedness through Mock drill l
Planning & Reporting	• Collect & transmit Rain fall data regularly • Collect & transmit weather report regularly • Ensure preparation of Disaster Management Plans & Safety plans at all levels • Capacity building of all Stake holders • Integrate the District plan with block & Village disaster management Plans • Develop healthy media partnership

7.3 Preparedness at Community Level

Task	Activity
Early Warning Dissemination	• Build regular linkages with BEOC & DEOC • Test Check of various Equipment at shelter level & repair of the defective ones • Keep updates from BEOC/DEOC • Monitor & Transmit updates to BEOC

	• Supply required information to BEOC & DEOC
Ensuring Preparedness	• Have a list of Nodal person deployed in the village with contact details • Identification of safer routes & shelters • Identify possible ways to reach persons like Farmers/Fisherman/NTFP collectors etc. who ventures into fields, sea & forest respectively • Build teams from among the task force on Search & Rescue, First aid, Damage & loss assessment • Assess preparedness at Family/Individual level • Test Check-up of equipment's
Capacity development	• Understand Local dynamics exposed & vulnerable to different disaster • local Social Economic & weather conditions • Develop Village DM plan • List of emergency contact Nos. & display it in Centre places. • Participate in the activities of Preparing village Disaster Management, developing Safety plans, Capacity building Programmes & Mock Drills

9.14 Preparedness at Family Level

Task	Activity
Warning Communication	• List the minimum Important requirements Keep all the important Documents in a water proof polythene • Record the Safe & alternative routes to shelter • Keep News update in Radio/TV
Preparedness	• Always keep in readiness a "Ready to go Emergency Kit" containing Dry food (for 72 hours x Family member), Drinking water (2ltr/per person per day), Hand wash/soap, Important Documents/Valuables, Whistle/match box/lighter/ torch/battery/ umbrella, Mobile & charger / radio • Family must have a "Ready to go First Aid Kit" containing Iodine/ Band aids/ Cotton/ Medicines/ ORS/ ointments/ scissor/ halogens etc. • Assess preparedness on a regular basis by checking Radio/Mobile/ Emergency Kit/First Aid Kit/Fuels & Kerosene (as per need) • Replace the damaged outdated or expired materials with new ones.
Capacity Building	• Participate & involve in the activities of village disaster Management plan, preparation of Safety plans, participate in Capacity building Programmes & involve in Mock Drills

7.13 Preparedness at Individual Level

Task	Activity
Early Warning Dissemination	• List & keep a ready to go minimum Important requirements • Record the Safe & alternative routes to shelter • Keep News update in Radio/TV
Ensuring Preparedness	• Every individual/children must have a Personal Identity information like a copy of Aadhar card/ Voter ID / School Identity Card & Contact numbers of Preferably two who can be contacted in time of emergency • Family members especially kids must be sensitized about family gathering point during disaster & crowded places • Assess preparedness on a regular basis by checking Radio/Mobile/ Emergency Kit/First Aid Kit/Fuels & Kerosene (as per need)
Capacity development	• Participate & involve in the activities of • Disaster Management • Safety plans • Capacity building Programmes • Mock Drills & FAMEX

9.15 Preparedness of Departments

Name of the Department	Normal Time
Collector & DM	• Reviewing and analyzing the calamity situation in the district over the next one-year through a meeting at the District level involving all the departments of the district as well as block and GP levels and the locally active NGOs/CBOs • Identifying disaster prone zones and strategies to stay prepared for the worst. • Ensure IEC through Emergency section/BDO's /Tahasildars/NGO's /AW centers /Street plays/ Workshops / Wallings. • Reviewing the DCR and making it functional as per SOP fixed by him (SOP to be prepared earlier) • Making the DCR well equipped and depute senior officers from time to time to review the receipt of information and dissemination. • Calling a meeting for NGO/CBO co-ordination. And discuss issues such as Capacity assessment of different NGOs/CBOs and ask them to adopt certain vulnerable areas to avoid overlapping and duplicity. • Preparing a checklist (containing the dos and don'ts) and pass that on to the NGOs/CBOs • Ensuring/installing communication system to the inaccessible villages. • Checking stock of the Public distribution system and arrangement of the temporary godowns. • Checking the Resources with other department such as Police, Fire, Civil Defense and of NSS/NCC/NYKS. • Preparing a list Power Boats already deployed and/or to be deployed on hire during crisis.

	• Keeping stock of road cleaning equipments and vehicles for relief operation. • Assigning specific duties to different officers/Sr. Officers at Headquarters. • Staying in constant touch with other line departments. • Ensuring proper functioning of warning systems & communication systems. • Ensuring Mock drill of the rescue and relief teams. • Preparing a map showing the location of temporary shelter camps and cyclone shelters with accessibility. • Identifying flood/cyclone Shelter/Temporary shelter in high elevated places and arrangement of tents etc • Identifying and mapping of Disaster (of all kinds) Prone areas • Ensuring formation of village level Disaster Management Committee through Block Development officers. **Dissemination of Warning:** • Receiving Warning from reliable sources and crosschecking them for authenticity. • Disseminating warning to District level officials /Revenue field functionaries /PRIs & coordination with the Revenue control room • Keeping the Control Room active round the clock. • Distributing duties to the District level officials, Sub-collectors, Tahasildars and BDOs. • Arranging vehicles and public address systems for information dissemination. • Establishing coordination with the NGOs/CBOs and the village communities and assigning them duties. • Issuing warning to fisherman through Tahasildars /Dist. Fisheries officer/Asst. Director fisheries, well in advance • Asking the people in the vulnerable areas to move to the shelters and to move their domesticated animals to safer places and to cooperate with the volunteers and other officials engaged in similar activities
ADM	• Ensure regular meetings of District Disaster Management Authority • Develop & update Disaster Management Plan, carry out Hazard analysis in the district • Identify safe alternate routes to cyclone shelters. • Keep a list of Contacts of EoCs, Nodal officer of different departments, Important stake holders, Village leaders, shelters • List of Relief lines & storage places • List & maintenance of SAR equipment • Capacity building of stakeholders & volunteers • Asses preparedness through Mock Drills for different disasters at district department, block & community level • Adopt sustainable mitigation measures • Integrate DM & DRR features in development programmes. • Playing a second fiddle to the Collector in all aspects • Warning Dissemination: • Ensuring proper dissemination of warning both downward and

	upward level improper interval of timing. • Ensuring proper functioning of Control room • Deployment of Office in charges of Collectorate in control room round the clock basis.
District Emergency Officer	• Making sure that everything stays at place in the control room. • Seeing to it that the DDMP and the contingency plan for flood/cyclone reach all the line departments. • Receiving the Warning from SRC/OSDMA and crosschecking them with IMD and in websites for authenticity • Disseminating the warning to the block/Tahasil offices and asking them to disseminate further to reach each and every household. • Deploying the staff of the control room for round the clock alertness. • Making sure that all the shelters receive enough water and food stocks in advance • Establishing contact with all the line depts. Over phone, email, wireless, sat phone and VHF • Procuring all the required resources from all the possible sources. • Regularly updating the information received from the blocks
CDMO	• Disaster Management Plans & Safety plans for Hospitals • Capacity building of Medical & Para Medical Staffs • Assess preparedness through Mock Drills & familiar exercises • Integrate department plans with plans with Village & Block Plans and development programmes • Develop media partnership • Develop capacity of hospitals with advance equipment, proper manning & disaster resilient infrastructures. ▪ Stock piling of Life saving drugs/ORS packets/Halogen tablets on receipt of warning from the Collector/DCR ▪ Transmission of messages to all PHCs to stock medicines and keep the medical staff ready ▪ Disease surveillance and transmission of reports to the higher authorities on a daily basis. ▪ Vaccination. ▪ To obtain and transmit information on natural calamities from the DCR ▪ Advance inoculation programme in the flood/Cyclone prone areas. ▪ Ensuring distribution of areas of operation among the mobile team. ▪ Pre-distribution of basic medicines to the people who are likely to be affected ▪ Shifting the patients who are in critical situation to the District Hospital ▪ Awareness messages to stop the outbreak of epidemics ▪ Conducting mock drills
Superintendent of Police (SP)	• Reception of Warning from the DCR • Communication establishment with District and Block/Tahasil Control rooms and departmental offices within the division. • Alerting the APR force for deployment at the time of calamity • To issue directive to police field functionaries to co-operate with Revenue Personnel in management of Relief operation

EE - RWS&S	• Preparation of Disaster Management Plan for the Department • Construction of raised tube well platforms in flood prone areas • Plan for arrangement of truck and trolley mounted tankers to supply potable water submerged areas • Survey of defunct tube wells and are susceptible to submergence during flood • Preparedness measures to restore and renovation of piped water supply projects • Awareness on safe water uses and disinfection of the tube wells, production wells • Regular testing of water quality in tube wells and water supply projects • Awareness generation and capacity building on community sanitation
EE- Irrigation	• The branches to canal drain bandha to be closed. • The Embankments should be strengthened. • It should be checked whether the passage bridge and channels are in good condition. • The obstruction in the canals if any should be got removed immediately to be enabling free flow of water. • [The bocks and shutters of the canals are to be checked and satisfied that they are in good condition. • The instruments and materials etc. required attending to immediate repairs breach of closures etc. should be stacked at places where they may be required locating such places early. • Navigation in the canal should be stopped. • Water supply in to canals should be out off by closing the sluices. • The canals and drains should be free from constructing and they should be made available for free discharge of drain water.
Fire Officer	• The Fire Engineers should alert and other vehicles should be kept in good working condition. • Materials required for use in emergency should be indented for and kept in reserve • Message received from public on disaster for help should be immediately attended. • Keep in touch with each of the other fire stations in the district.
BDOs and Tahasildars	• Providing authentic information required by the DCR • Preparing a record of previous disasters in the locality and analyzing the effects • Preparing hazard maps of the Block./Tahasil & the GPs in minute details • Mapping the cut off areas with alternate route map. • Identification of shelter places in the maps • Keeping a List of storage Points & facilities available, dealers of foodstuffs. • Keeping a list of vulnerable people and area and weak points on embankments (if applicable) • Creating a Control Room at the respective level and assignment of duties to the staff. • Pre-positioning of staff for site operation centers. • Uninterrupted communication with the DCR • Arrangement of alternative communication/generator sets, et • Formation of GP/village level disaster committees and task forces

	• Arrangement of boats on hire available locally. • Deployment of Boat in the most vulnerable areas. • Organizing awareness camps at GP/village levels
EE – RD	• Preparation of Department Disaster Management Plan • Pre monsoon inspection of roads, bridges, structures and buildings in flood vulnerable areas • Maintenance of equipments and infrastructures to use in emergency situations • Regular inspection of infrastructures to reduce hazard and vulnerability • Adoption of BIS standards in case of construction of new infrastructures • Provide safeguard measures to minimize various risk factors for the existing infrastructures • Training of supervising officers, contractors and masons on earthquake resistant construction
DDA/ DAOs – Agriculture & FW	• Preparation of Department Disaster Management Plan • Adoption of coping strategies in drought and flood prone areas • Arrangement of buffer seed stocks for the farmers • Inspection of sub-ordinate offices, other centers and sub-centers which are damage prone • Repair and maintenance of agricultural production, extension, seed growth centers and training centres • Maintenance of departmental equipments to use during emergency • Arrangement damage lessen measures for public properties related to agriculture in the damage prone areas
EE- Road & Building	• Govt. buildings should be inspected and necessary repairs to be got executed to withstanding hazards affected. • Script for slides, pamphlets, and cultural programmers should be got prepared immediately. • Arrangements should be made to obtain poster and films by addressing the Director through the Collectors. • Public addresses equipment should be obtain kept ready. • The community Radio sets available in the coastal villages should be ascertained • The names of Hamlets where they are not available to be reported. • The public should be fully educated regarding the precautionary measures & after cyclone through available media. • Specific duties should be assigned to the field staff. • The field staff should proceed to the place of work allotted and be ready to attend to cyclone duty
DTO-Telecom	• Soon after receipt of 1st warning all the public call officers to be informed to instruct the village Munsi / Sarpanch / Postmaster for dissemination of warning in the villages. • All telephone sets to be informed of cyclone warning soon after the receiver is lifted from the Book as in the case of New years greetings and to request to telephone users to convey cyclone warnings to other public.
CDVO	• Instruct to the filed functionaries to be available in their respective work places for emergency situations. • Ensure availability of sufficient food and fodder for livestock.
RTO/MVI	• List of vehicles running condition to be requisitioned kept ready. • The MVI/Asst. MVI will report before A.D.M. (Relief) • The Asst. Engineer & Jr. Engineers will remain alert.

	• The R.T.Os and M.V.Is should be asked to serve requisition orders on owners of vehicles for cyclone duty.
DFO- Koraput & Jeypore	• Necessary measures for protection of wild animals. • Evacuation of inhabitants from the inhabitants of reserved forests to a safety place. • Ensure availability of sufficient dry food items.
Railway	• Necessary measures for diverting the train route. • Deployment of evacuation team and line clearance team at an early stage.
EE- SOUTH Co	• He shou ld see that the field staff checks the electrical line and replace old materials used in the power supply. • He should see that all had wiring in service connections are rectified. • He should enumerate the diesel sale available and his jurisdiction and keep it available. • He should see that the report regarding cyclone warning should be reported to other subordinate offices. • He should see that trees, branches etc. fall on electrical lines are out and removed. • The field staff should see that electrical supply in the places where cyclone may be serve is cut off. • The field staff should be in touch with local Tahasildars and inform the situation at frequent intervals. • To provide Diesel generators to hospital water works. Control Room Collector's office in case of failure of powers.
EE - PHED	• Ensuring availability of sufficient drinking water with ready to go water tankers.
Civil Supplies Officers CSO	Based on the experience on the previous cyclone sufficient no. of trucks should be procured and kept in District head quarters.
DEO- School & Mass Education	• Schools to be declared as holidays and vacating the residential schools at the time of emergency situations. • Necessary instructions to be given to the principals for using the building for evacuation purposes in emergency. • Preparation of School Safety and Disaster Management Plans

9.17 I.D.R.N. (India Disaster Resource Network) :

It is a web based information system for managing the inventory of "Equipment, Skilled human resources and Critical Supplies" for emergency response. It is initiated by Ministry of Home Affairs (MHA), Government of India, who has been managing the IDRN portal since June, 2008. The District Authorities are authorized for uploading and updating the data after collecting it from various line departments of their respective districts. The information available in I.D.R.N. portal can be effectively put to use at the time of emergency relating to various calamities/ exigencies.

A table containing availability of some important equipments and supplies is provided in DDMP Volume-II Chapter No. 6 Page No. 269-329.

9.18 Preparedness for Health Related Hazards:

Taking into consideration of past experience, an action plan is prepared in Koraput District for the year 2019-20 to meet the Flood/Natural Calamity / epidemic / outbreak situation. The Health Staff of this district are instructed to remain alert and make necessary arrangements to meet the emergency situation as and when required. Necessary preventive health measures are being taken up well in advance to complete the arrangements before the onset of monsoon. Continued I.E.C activities are being conducted in all the blocks up to village level especially in the vulnerable and epidemic prone areas through Health Staff and all other functionaries as deemed proper. IEC through Folk Media will be planned in collaboration with NHM & District Cultural Society. All Programme Officers who are going to the field shall review and report the steps undertaken at each level regarding preparedness and action on following points:-

1. Connectivity and any chance of disruption of Road.
2. Stock Position and availability of Drugs (Partially ORS/IV Fluid/ASV).
3. Water sources and disinfection.
4. Mobilization of Staff and vehicle as per Micro Plan.
5. Any event attracting intervention
6. Preparedness of Block RRT

Daily Epidemic Report must be submitted by MO I/C to the District level through E-mail/Phone etc. to IDSP Cell. Even "Nil" Attack Report must be submitted to Ph No-252061 by 3.00 PM. Besides this any prediction or start of natural calamity/outbreak has to be reported along with from June to October.

Flow Of Information And Action

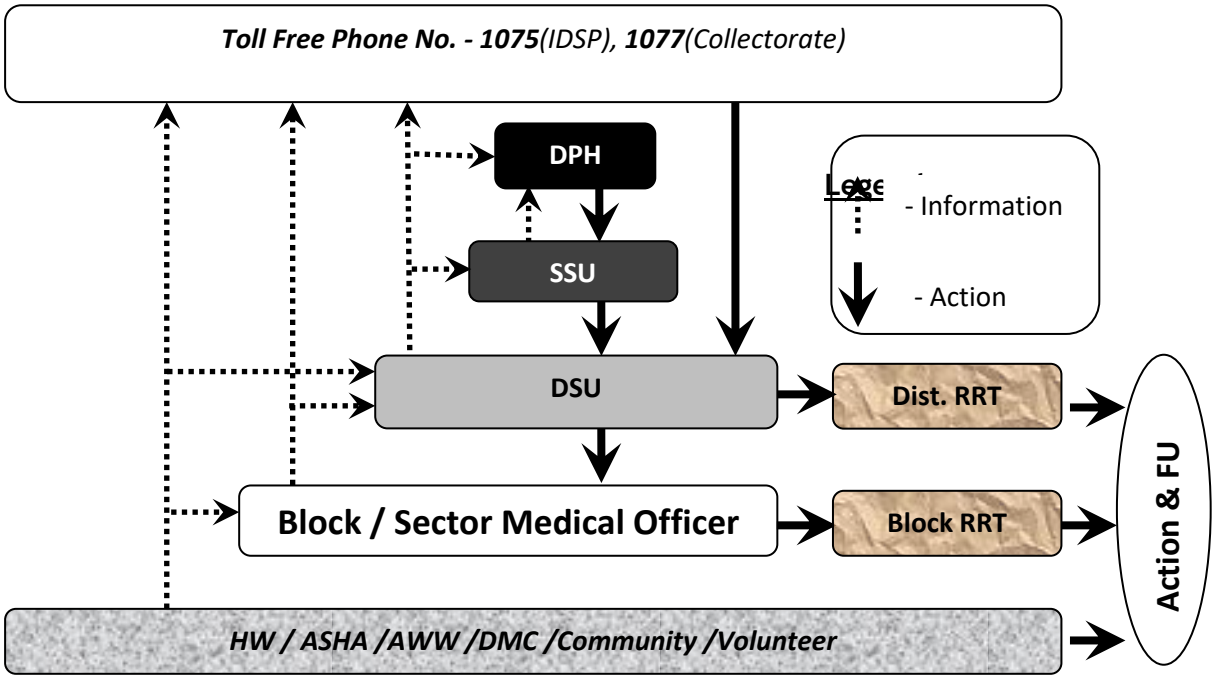

(The Flow Will Be Through Fastest & Alternative Means of Communication)

9.18.1 Phone Numbers of All Medical Officers along with the Control Rooms:

District Health Control Room is functioning at the DSU 8 A.M. to 8 P.M with phone no.06852-252061/9439990496, which will be round the clock during calamities. Also District Control Room is functioning in the Emergency Section, Collectorate, Koraput with Phone No-06852-251381

Name of the Health Institutions	Contact No. Control Room	Control Room		
		Name	Designation	Mob. No
DHH Koraput	06852-251440	Prof. Dr. Khetrabasi Subudhi	Superintendent, SLNMC	9439990498
SDH Jeypore	06854-233222	Dr. D.B. Tripathy	SDMO, Jeypore	9439990531
Bandhugaon	06855-263285	Dr. Manas Kumar Malik	MO I/c	9439990517
Boipariguda	06854-249522	Dr. Adhiraj Sahoo	MO I/c	9439990917
Borigumma	06860-280605	Dr. Ashish Ku Sadangi	MO I/c	9439996714
Dasamantpur	06852-259579	Dr. Amita Tigga	MO I/c	9439990520
Kotpad	06860-283020	Dr. S.P.Muni	MO I/c	9439990521
Kundra	06854-248833	Dr. Mryutunjaya Samal	MO I/c	9439990522
Kunduli	06854-250222	Dr. Sushain Patro	MO I/c	9439990523
Lamtaput	06868-272233	Dr. Manas Ranjan Dhal	MO I/c	9439990524
Laxmipur	06855-268533	Dr. N.K Kundu	MO I/c	9439990525
Mathalput	06853-253133	Dr. Pradeep Kumar Rath	MO I/c	9439992809
Nandapur	06868-273808	Dr. Dhubraj Murmu	MO I/c	9439990527
Narayanpatna	06855-264484	Dr. Rudra Prasad Bagh	MO I/c	9439990528
Pottangi	06853-252543	Dr. Bhagabata Murmu	MO I/c	9439990529
Rabanaguda	06854-246977	Dr. Lilly Raut	MO I/c	9439990530

9.18.2 Medical Relief Centers

These are planed and unchanged as it was in the last year. 185 MRCs are to be organized over and above 60 fixed hospitals. Each one will have a kit containing ORS, IV Fluid, IV set, Scalp vein set, Halogen tablets & anti-diarrheal, Paracetomal and Zinc Tablets to use ASAP. These are prepositioned with list of contents & instructions

Table No- 65

Sl. No	Name of the Blocks	No of GP	Vulnerable GP	No of SC	No. of Vulnerable SC	No of Village	No. of Vulnerable Villages	No. of Hospitals	No. of MRC	Villages with MRC Beyond 3 KM
1	Bandhugaon	12	6	16	6	152	15	4	5	15
2	Boipariguda	16	6	27	7	217	9	4	9	22
3	Borigumma	30	8	39	10	151	45	6	10	44
4	Dasmantpur	16	16	24	23	186	86	4	5	80
5	Kotpad	16	6	24	7	107	29	5	6	28
6	Kundra	12	5	19	6	86	13	4	8	19
7	Semiliguda (Kunduli)	16	15	20	19	89	62	4	58	21
8	Lamtaput	15	11	18	11	187	30	4	23	20
9	Laxmipur	13	7	16	9	107	45	4	11	21
10	Koraput (Mathalput)	13	2	21	2	92	2	4	2	10
11	Nandapur	22	15	26	18	226	35	4	26	17
12	Narayanpatna	9	10	13	12	131	21	1	14	19
13	Pottangi	14	9	18	12	125	20	6	6	26
14	Jeypore (Rabanaguda)	22	2	26	2	121	6	6	2	16
Total District		**226**	**118**	**307**	**144**	**1977**	**418**	**60**	**185**	**358**

9.18.3 Standard Operating Procedure (SOP) for Blocks:

- List of villages without safe drinking water is with the blocks. Please take care of the area and also collect the TW/sanitary well status from RWSS JE of the block
- The SEMs are already sensitized on disinfection and maintenance of TWs. Take the advantage of that and ask the ASHA/AWWs to inform them about any problem of the TWs to them before communicating to the CHC.
- Daily reporting of institutional surveillance on ADD & any other abnormal situation/disease, be sent proactively over phone without waiting for call from District (the pharmacist/ SI head quarter should be responsible for collection, compilation & transmission).
- On the event of outbreaks these formats are sent by mail on daily basis.
- First hand information on action taken has to be communicated with the FIR.
- Use the simplified standard reporting format sent, for outbreaks
- The CUG phones should be actively used for communication instead of switching off or non-response.
- Mostly weekly reports are irregular, even defaulted. Avoid such things
- Surveillance and Health intelligence network must be of highest level to pick up every case at the earliest before the information reaches the District through others/media.
- Quick response/compliance be made to media scan under intimation to all up in the information network instead taking it as a rumor/false news.
- Proper documentation & record keeping has to be maintained at all levels from sub-center to the block.
- The preparedness plan with mapping has been received from few Blocks others to submit soon & follow the preparedness plan meticulously. Especially the sector officers to update the CHC every afternoon before the daily report are transmitted to the District.
- Hope by this time medicines and logistics have reached the sub-centers, PHC & MRCs as per requirement and some body is made responsible for each unit. If needed please indent.
- The Block RRT must be always alert & the control room should be in touch with the RRT & District Heat Quarter. Please do not hesitate to take assistance of the District RRT.
- The standard formats by the state needs to be filled and used, irrespective of use of any locally developed formats, for record keeping & reporting.

9.18.4 Medicines & Disinfectants:

The Medical Officer of each CHC/PHC is required to receive the common medicines like O.R.S packets, Tetracycline Caps/I.V. Fluids etc. and disinfectants like bleaching powder, phenyl etc. from Asst. Dist Medical Officer, (PH) Koraput as per the requirement by deputing their staff. The Medicines will be sent well in advance before rainy season and it will be kept in suitable places especially in un-approachable areas where it can be used without delay at the time of need.

Table No- 66 Stock Position of Medicines for Flood Emergency at CHCs till date:

Sl No	Name of the Institution	Stock Position						
		Halogen	Bleaching Powder	ORS	IV Fluids		Anti diarr hoeal	Anti emetic
					RL	NS		
1	DHH, Koraput	10000	200	5190	2200	580	40000	5000
2	SDH, Jeypore	0	150	2600	700	0	5800	250
3	Bandhugaon	0	10	4000	350	225	17000	4200
4	Boipariguda	15000	1505	4220	350	0	3590	300
5	Borigumma	11000	150	16595	1065	606	36560	7100
6	Dasamantpur	10000	50	3000	25	50	5000	1000
7	Kotpad	8000	15	1750	50	125	1030	920
8	Kundra	15000	150	8000	250	200	6000	2000
9	Kunduli	3000	35	3400	320	20	8000	800
10	Lamtaput	1900	70	12000	330	550	28000	600
11	Laxmipur	0	30	5400	345	90	10600	1400
12	Mathalput	0	100	8000	400	200	15000	8000
13	Nandapur	15000	150	18200	295	190	12200	4900
14	Narayanpatna	0	50	5000	300	50	11000	3700
15	Pottangi	1000	50	5000	200	260	11009	100
16	Rabanaguda	8000	70	5580	328	935	12000	0
17	Sunabeda	6000	75	3500	100	250	5000	500
Total		103900	2860	111435	7608	4331	227789	40770

***

Chapter- 10
RESPONSE

Response refers to activities done for handling disaster to bring the situation to normalcy not exceeding fifteen days from the abatement of disaster. The onset of an emergency creates the need for time sensitive actions to save life and property, reduce hardships and suffering, and restore essential life support and community systems, to mitigate further damage or loss and provide the foundation for subsequent recovery. Effective response planning requires realistic identification of likely response functions, assignment of specific tasks to individual response agencies, identification of equipment, supplies and personnel required by the response agencies for performing the assigned tasks. A response plan essentially outlines the strategy and resources needed for search and rescue, evacuation, etc.

10.1 Phases of Response: Timeline

Figure No- 9

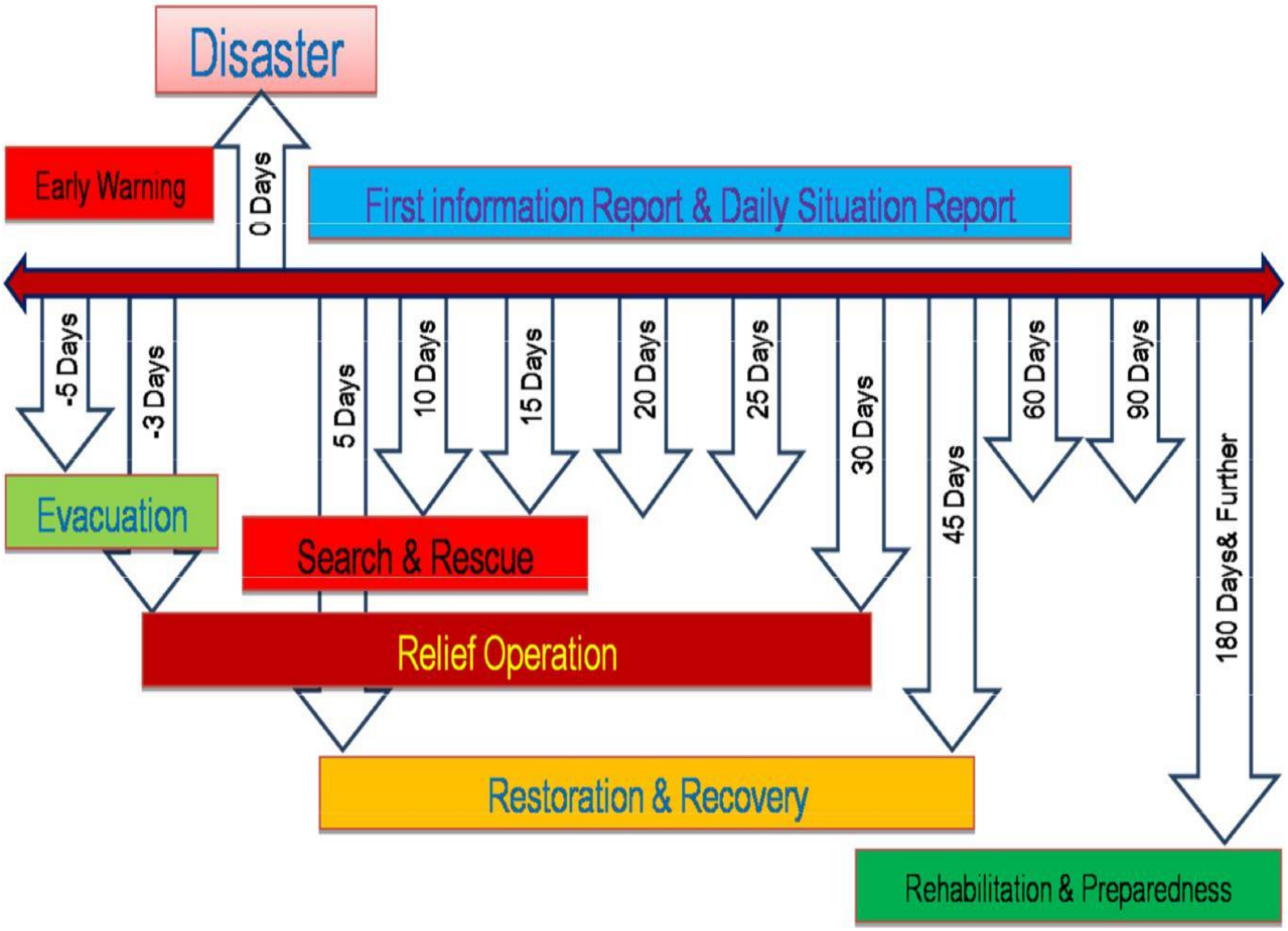

10.2 Relief Management: Timeline **Figure-10**

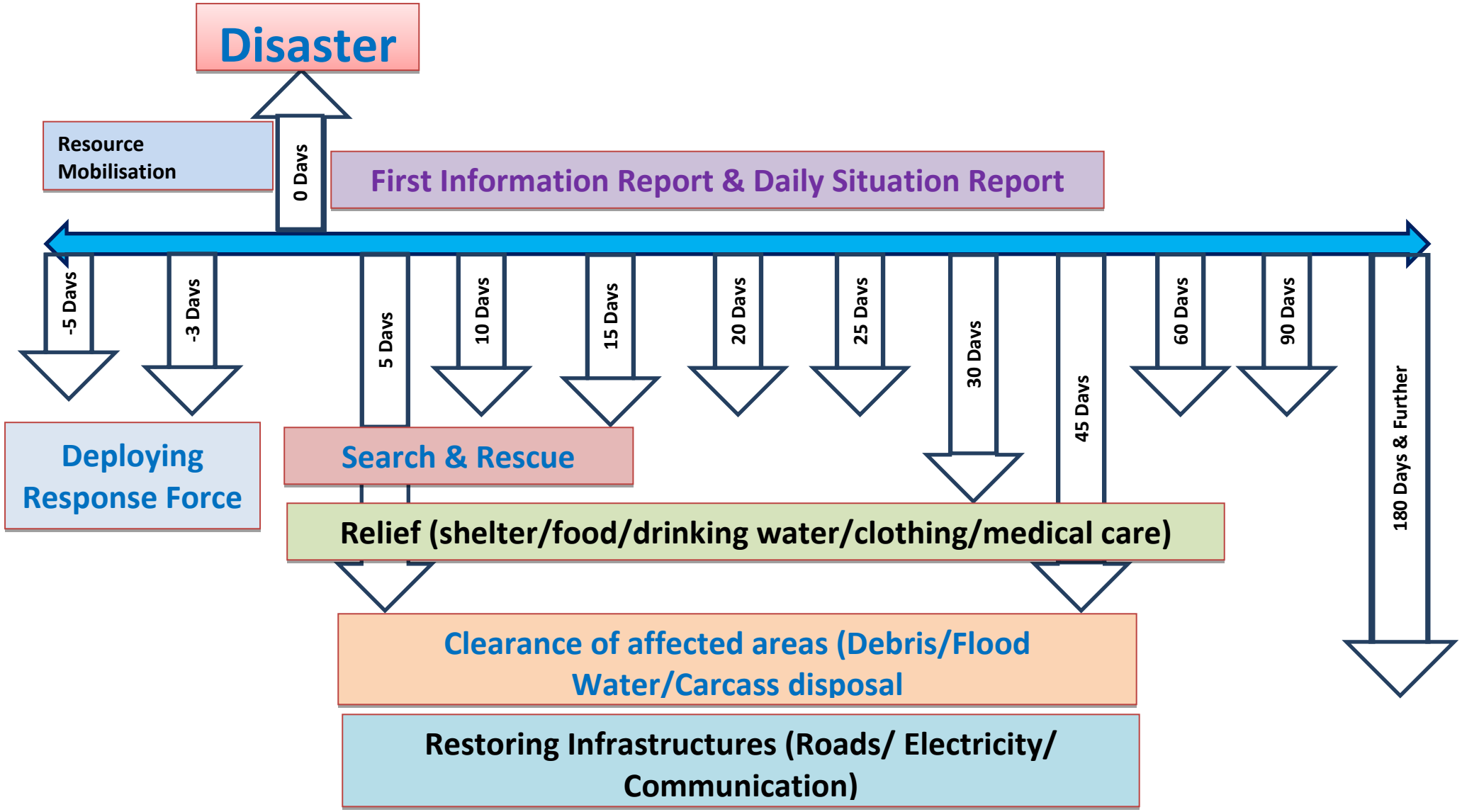

10.3 Response

Response: District

Task	Activity
Warning Communication	• Warning dissemination to the list of Nodal person & concerned BDOs • Recording the receipt of information & regular Status update • Transmitting updates to SEOC in regular interval as instructed
Meeting of DDMA (Heads of the department & stakeholder)	• Collector to take up a department coordination meeting & distribute works among all the Departments • Collector issues circular to keep Govt. offices open cancelling all holidays. • A fixed time to be finalized every day for reporting at all level. • A nodal officer is identified for media management • Circulate the minutes of the meeting with clear-cut role & responsibility
Pre-positioning of staff, resources & Evacuation	• Identifying & designating Nodal Officer for different stages of disaster & affected areas. • Positioning of ODRAF/NDRF/Fire services/ Police/Home Guard in the affected areas • Pooling Volunteer services (Civil Defense/Task Force/NCC/NSS/Scout & Guide) • Take stake of required materials for search & rescue, first aid, casualty management, evacuation, relief etc. • Make necessary arrangements of shelters for evacuation • Constitute a special team for special care to vulnerable section like Specially abled, Sr. Citizen, Pregnant & lactating women, Infants & children etc.
Response	• EOCs to Ensure back up (Power/Fuel/internet/ Communication at Dist/Dept. & Block levels • Response force under guidance of Nodal officers ensure complete Evacuation (Human/ Animal), carry out Search & Rescue, clear relief lines, • Collector to submit requisition of vehicle/boat/ helicopters & list of support from state & Centre to all concerned authorities • CSO to store required relief materials (Chhuda. Gur, Dry Foods) in the nearby storage points • CDVO to store, transport & distribute required fodders for animals to the affected areas

	• Cyclone shelter committee & Village Disaster management committee to organize free kitchen in the shelters with help of revenue dept. • EE- RWSS & CDMO to ensure supply of drinking water, disinfection of water & maintain Health & hygiene in the shelters • CDMO to carry out First aid & casualty management • Collector to collect & transmit First Information Report (FIR) & Daily Situation Report as per requirement

10.4 Response : Community Level

Activity
• DEOC to dissesiminate warning communication to BEOC & Community • Response force to ensure Power/Fuel/internet/ Communication at Shelters back up • Supply Inspectors & Marketing Inspectors to distribute relief materials with response force, Task force & volunteers • Response force to carry out Search & Rescue measures, Emergent relief operation, Relief line clearance, distribution of relief • Doctors to carry out First aid & casualty management, Carcass disposal & sufficient mortuary facility in the affected areas

10.5 Response: Family & Individual Level

Task	Activity
Response	• Listen to the instruction of the response force & warnings • Economic use of "Ready to go Emergency Kit" Ready to go First Aid Kit • Cooperate the response force/officers & Render volunteer service if asked for • Maintain cleanliness & hygiene at shelter

10.6 Response: Standard Operating Procedures for Departments

Name of the Department	On Receiving Warning	Response time	Post Disaster
Collector	To immediately convene DLCNC/DDMA meeting Activate DEOC & Early Warning Dissemination Work- distribution among officers for impending disaster & its management Issue instructions & guidelines regarding preparedness, response activities, stocking of food stuff including analysis of resource available Issue directives to keep offices open and to function Control Room Pool of vehicles/private Boats, activate Evacuation (Normal/Forceful) & coordination Calamity Management Group at District level to review situation every day. Crisis, if any shall be solved with intervention of Collector	Activate Search & Rescue Arrange adequate temporary shelters Immediate logistics arrangement in shelters/Relief Camps Workout innovative steps & plan (evacuation(Normal/Forceful) / Switch on emergent relief) Deployment of ODRAF team/Fire Services/ Cyclone & Flood shelter level search & rescue/First-aid Teams/NSS volunteers Involvement of local volunteers/Village Committee Team for relief works Collection of reports on response activities ongoing	Activate relief line clearance Proper relief distribution Rapid damage assessment Reporting of Primary damage statistics to Govt.and subsequently final damage report. Facilitate Ex-gratia & all type of Compensation under the SDRF/NDRF norms of assistance Care for critically injured Keeping expenditure accounts/Submission of reports
CDMO	Disseminate cautionary messages for alerting all concerned/sensitization of MOs/Medical staff for their services in affected area Arrangement of medicine, First aid kits & teams Mobile Health units for inaccessible pockets Identifying & shifting patients requiring intensive	Mass Casualty Management units & Triage First Aid Centers Ambulances services & Measures to shift patients requiring intensive care	Post Disaster Disease surveillance system & check spreading of epidemics, if any Disinfection of water sources & measures for health & hygiene Carcass Management & Issuance of

	care to safer places Supply of medicines & pre-positioning of medical teams to vulnerable areas Vaccination for prevention of communicable diseases Measures to disinfect drinking water Availability of Blood Banks/Ambulance Special arrangement in Hospital for treatment of affected persons	Effective coordination with Private Health professionals for health services Deployment of Medical surgical teams Arrangement of adequate mortuary facility Pool of Blood donors (Preferably each group) Additional laboratories Carcass disposal team & units IEC activities on general health & hygiene	Death Certificate Carry out trauma & psycho-social counseling P.M.reports/ viscera reports to be issued quickly which is required for death cases occurred due to disasters for sanction of Ex-gratia assistance
Superintendent of Police	Dissemination of Warning messages for alerting all concerned Overall traffic management and patrolling of all highways and other access roads to disaster sites Identification of crucial issues i.e. act of miscreants, smooth dispatch of relief materials, relief road line in case of roads submerged/overtopped by flood/heavy rain Security in transmit camps / feeding Centers / relief camps / Cattle camps/ Cooperative food stores and distribution centers. Providing assistance to district authorities for taking necessary action against hoarders, black marketers and those found manipulating relief	Overall traffic management and patrolling of all highways and other access roads to disaster sites Provide Security support in transmit camps / feeding Centers / relief camps / Cattle camps/ Cooperative food stores and distribution centers Coordination with defense personnel/NDRAF/ODRAF/Fire service carrying out rescue & relief operation in the affected area	Coordination with defense personnel/NDRAF/ODRAF/Fire service carrying out rescue & relief operation in the affected area Damage assessment relating to own infrastructure and reporting Support for ongoing relief & rehabilitation activities

	material. Assistance to district authorities for smooth evacuation of people/livestock (Normal/Forceful) Coordination with defense personnel/NDRAF/ODRAF engaged for rescue & relief operation in the affected area Installation of temporary Wireless stations where the telephone/mobile connectivity is not available for communicating flood related matters Providing assistance to the community in organizing emergency transport or injured.		
EE- RWSS	To strengthen preparedness to meet the situation and alert all concerned for emergency services Identification of water scarcity pockets and arrangement to be made to mitigate the crisis Keep all drinking water supply systems in rural areas in working condition/mobilization of tankers/PVC tanks to areas/pockets of water crisis All hand pump tube well/PWS systems/stand posts are kept in running condition Adequate spare parts are available for repair of water sources including gensets, POL and vehicle Take stock of available resources and additional requirement, if any & pre-contract with suppliers Follow own SOP/Contingency Plan for mitigation of disaster	Mobilization of tankers/PVC tanks to areas/pockets of water crisis Filed staff to facilitate services for smooth running of relief shelters Disinfecting the drinking water sources Standby the sources submerged till its disinfection	Inspection,Repair & restoration of all hand pump tube well/stand posts in a time bound manner Damage assessment & reporting Provision of tube wells to meet the water requirement of public

EE- Irrigation	Dissemination of cautionary messages to all concerned To strengthen preparedness and available resource to mitigate the crisis Closure of breaches,if any occurred in embankments and canals/ strengthening of weak points Communication establishment & effective coordination with District and Block/ Tahasil Control Rooms and departmental offices within the division during flood An officer to be appointed as Nodal Officer Activation of flood monitoring and response mechanism Evolve mechanism for forewarning, attention towards down streams/ judging live storage / alerting in case of evacuation / coordination with local administration and other Water Resource bodies Watch and assess the river gauge and reporting to state and district head quarters Inlet and outlet channels are cleared Special attention to weak embankments and stock piling of materials, to check flood Follow own SOP and Contingency plan to combat flood	Communication establishment & effective coordination with District and Block/ Tahasil Control Rooms and departmental offices within the division during flood Closure of breaches, if any occurred in embankments and canals/ strengthening of weak points Watch and assess the river gauge and reporting to state and district head quarters Special attention to weak embankments and stock piling of materials, to check flood	Inspection,Repair of embankments in a time bound manner and strengthening Damage assessment & reporting Bring the reservoirs upgraded to cater to the need of irrigation water/ drinking water Adequacy of water for Khariff through canals/ MIPs/LIPs in ayacut area up to tail end In case of distress rain, construction of check dams over streams, rivers and nalas to save standing crops. Innovative steps and planning for water conservation and to rid of flood disaster

Dy. Dir. Agriculture	Communication establishment with District and Block/ Tahasil control room and departmental officers within the division An officer to be appointed as nodal officer Information provided about the disaster and likely damages to crop and plantation Organized transport, storage and distribution of seeds/ fertilizers/ pesticides Surveillance for pests attack and diseases of crop, ameliorative measures and facilitation of agri-inputs Establishment of farmers club and sensitization and stress-counseling for farmers during stress period Identification of different areas to be affected by the hazard and diversification of crop pattern.	Survey of crop loss in the field through eye estimation and Crop Cutting experiment Implementation of Crop Contingency plan in different stages of crop growth under adverse climatic condition.	Assessment of affected area of Crop/quantity of crop loss and reporting Reporting from time to time on standing crop condition & progress of agriculture operations. Providing assistance to District authority for preparation of list of farmers & disbursement of Agriculture Input subsidy Prepare Crop Plan to reimburse the gross productivity of grains Counseling farmers on schemes introduced by Govt. for their help Organized transport, storage, facilitating seeds/ fertilizers/ pesticides & agri-inputs
EE- Rural Works	An officer to be appointed as nodal officer Arrangement of extra vehicles/ heavy equipments, such as front-end loaders/ towing vehicles/ earth moving equipments/ cranes etc. .Adequate stock of road repairing materials such as earth, stone chips, morrum etc. Effective co ordination with sub division and field officials in charge of maintenance. Follow own SOP and contingency plan for calamity mitigation.	Inspection and emergency repair for roads/ road bridges/ underwater inspection/ piers/ concrete and steel work Arrangement for clearance of road blockade for commuters In case of submerging of roads, adequate road signs to guide and assist the drivers to be installed. Barricading roads/bridges	Inspection of damaged infrastructure, immediate repair and restoration. Rapid assessment of damages to road, culvert and other critical infrastructure and submission of report to proper quarters. Strengthening and restoration of infrastructure with an objective to eliminate the factors which caused

		submerged or over topped by flood water to avoid hazard and erection of cautionary hoardings. Mobilizing of community and their assistance for road clearing and sub-way	the damaged. Repair reconstruction of village infrastructures including Govt. buildings, roads, drains, hospitals etc Take on construction of temporary roads to serve as access to temporary transit and relief camps and medical facilities for disaster victims and also general public.
EE- Public Works	An officer to be appointed as nodal officer Arrangement of extra vehicles/ heavy equipments, such as front-end loaders/ towing vehicles/ earth moving equipments/ cranes etc. .Adequate stock of road materials i.e. earth, stone chips, morrum etc. Effective co ordination with sub division and field officials. Follow own SOP and contingency plan for calamity mitigation.	Inspection and emergency repair for roads/ road bridges/ underwater inspection/ piers/ concrete and steel work Arrangement for clearance of road blockade for commuters Barricading roads/bridges submerged or over topped by flood water to avoid hazard and erection of cautionary hoardings. In case of submerging of roads, adequate road signs to guide and assist the drivers to be installed. Mobilizing of community and their assistance for road clearing and sub-way	. Rapid assessment of damages to road, culvert and other critical infrastructure and submission of report to the higher quarters. Strengthening and restoration of infrastructure with an objective to eliminate the factors which caused the damaged. Repair reconstruction of infrastructures including Govt. buildings, roads, drains, hospitals etc Take on construction of temporary roads to serve as access to temporary transit and relief camps and medical facilities for disaster

			victims and also general public. Institute repair of paved and unpaved road surfaces, including age metaling, pothole patching and any failure of surface, foundation in the affected areas by deploying staff with Maintenance Engineer and keep monitoring their conditions from time to time. Construct / reinforce the connecting roads from habitations.
DTO-Telecom	Arrangements for keeping telephone lines in order all communication equipment installed at DEOC and EOCs for calamity works	Institute mechanism in the affected areas by deploying staff with Maintenance Engineer and keep monitoring their conditions from time to time.	Assessment of damage and restoration of communication network.
CDVO	Follow own SOP and contingency Plan. Focus on evacuation of cattle to safe shelters and arrangement of cattle feed and sensitizing people. Dissemination of cautionary messages to field functionaries for making public aware. Strengthening of the dispensaries/ Livestock Aid centers with staffs, medicines, and equipment to proper health care of the animal.	Monitoring of cattle condition and feed and shelter. Officials to remain in readiness to attend for treatment of affected livestock.	Rapid loss assessment of livestock and reporting. Strengthening of the dispensaries/Livestock Aid centers with staffs, medicines, and equipment to proper health care of the animal. Capacity building of the grass root extension workers/Para worker/ farmers on animal health care and hygiene, AI/breeding, birth care

			etc. Popularization of the cultivation of nutritious fodder grasses or trees in the home stead/field bunds of farmers/village pasture lands etc. through demonstration unit, mini kit distribution etc. Storage, Processing, Market linkage, Price fixatation of the livestock products Promotion of the development of Institutions like Milk Cooperatives, Goat grower association etc. for better access to market, credit etc.
District Fisheries Officer	Appoint a Nodal Officer Disseminate calamity warnings for awareness of Fisherman community not to venture into sea or lake/ fish farmers to take follow up action. Keep ready his staff as well as staff in field to render services as and when required.	Keep co ordination with local administration for management of disaster from time to time.	Inspection and loss assessment and reporting. Providing assistance to Dist. authority for sanction of financial assistance to fisherman for loss of their boat and net and assistance for fish farmers. Introduction of Pisciculture in all the water bodies as per feasibility. Supply of quality and productive fingerlings of fast growing/improved fish species.

			Capacity building of fisherman community / fish farmers on commercial pisciculture and their coverage under welfare schemes introduced by Govt.
RTO/MVI	Pool of adequate private and Govt. vehicles for utilization for relief works	Dispatch vehicles to different offices as per requirement Effective co ordination for transportation of stranded passengers in buses /trains to their destination in sub ways by means of arranged vehicles	Co ordinate for settlement vehicle hire charges and POL.
DFO-	Appoint a Nodal Officer and follow his own the SOP and contingency plan for disaster mitigation. Improvement of the Vegetation coverage and Biomass production to meet the multiple community need like food, fuel wood, fodder etc. through three-tier plantation.	Keep effective co ordination with all officials, Bana Surakhya Samiti for protection of trees.	Regeneration of degraded reserve forest, village forest, waste land forest through the gap filling and block plantation of multipurpose tree species. Loss assessment and reporting. Make awareness of public on save tree and environment issues.
Railway	Appoint a Nodal Officer for the purpose. Follow own SOP and disaster management plan. Watch disaster related warnings and regulating of trains.	Proper communication system both for assisting the stranded passengers as well as giving out timely information to the media. Quick extrication of victims. Speedy transportation of victims	Rapid access to the site of the accident. ϖ Effective site management by making best use of on-board and locally available resources.

		to hospital. Effective co ordination with district / local administration for mitigation of crisis.	
Electricity (GM,SOUTHCO)	Appoint a Nodal Officer for co ordination. Disconnect electricity after receipt of warning. Ensure the public and other agencies are safeguarded from any hazards, which may have occurred because of damage to electricity distribution systems. .Keep adequate stock of infrastructure and materials to meet the exigencies. Sensitize the maintenance Engineers and staffs for their preparedness and service as and when required.	Attend sites of electrical accidents and assist in undertaking damage assessment. Stand-by arrangements to ensure temporary electricity supply. To be watchful and address complaints received from public on electrical accidents.	Attend sites of electrical accidents and assess damages after conducting inspection and its reporting. Inspection and repair of high tension lines /substations/ transformers/poles etc. Restore electricity to the affected area as quickly as possible. Replace / restore of damaged poles/ salvaging of conductors and insulators
EE - PHED	Advance identification of water scarcity pockets and arrangement taken to mitigate the crisis Keep all drinking water supply systems in urban areas in working condition/mobilization of tankers/PVC tanks to areas/pockets of water crisis All hand pump tube well/stand posts are to be kept in running condition Adequate spare parts to be available for repair of water sources including gensets, POL and vehicle Take stock of available resources and pre-contract with suppliers for additional requirement	Follow own SOP/Contingency Plan for mitigation of disaster Make arrangement of safe drinking water for people Coordination with local administration for management of drinking water scarcity	Effective Coordination with ULB authorities to mitigate crisis Prompt response to complaints made by people for repair/restoration of water supply system and ensuring availability of drinking water Damage assessment of drinking water sources, public properties

	Follow own SOP/Contingency Plan for mitigation of disaster		and reporting
DEO- School & Mass Education	Department and the field level institution will prepare a contingent Action Plan for their reconstruction. Damaged buildings (including classroom building, department building, and breaking of window) should be assessed and the report is to be sent to SRC for adequate funding needed for repair and constructions of building, boundary wall, Hostels etc. for quick recovery and restoration of Education.		

10.7 Formats for Quick Damage Assessments

10.7.1 Format for First Information Report (FIR)

ON OCCURRENCE OF NATURAL CALAMITY

(To be sent to Special Relief Commissioner, Orissa within maximum of 18 hours of occurrence of calamity)

From: District -_____ Date of Report:- _____

To

The Special Relief Commissioner, Orissa
State Emergency Operation Centre (SEOC),
Rajiv Bhawan, Ground Floor, Unit-5, Bhubaneswar
Fax No: 0674-2534176, E-mail: srcodishagov@gmail.com

a. Nature of Calamity
b. Date and time of occurrence
c. Affected area (number and name of affected Blocks)
d. Population affected(approx.)
e. Number of Persons
    - Dead
    - Missing
    - Injured
f. Animals
    - Affected
    - Lost
g. Crops affected and area(approx. in hect.)
h. Number of houses damaged
i. Damage to public property
j. Relief measures undertaken in brief
k. Immediate response & relief assistance required and the best logistical means of delivering that relief from State/National
l. Forecast of possible future developments including new risks
m. Any other relevant information

Authorised Signatory
District Emergency Operation Centre (DEOC)
District: Koraput

NB: The Districts will submit a detailed report on each of the above points as soon as possible after submission of the above First Information Report (FIR).

10.7.2 Daily Status Report on Relief/ Restoration Measures Undertaken By Departments

1. Health Department.

Medical Relief Centres Opened-
Mobile teams deployed-
Wells disinfected-
ORS distributed-
Halogen Tablets distributed-
Minor Ailment Treated-

2. R.D. Department.

Mobile vans deployed-
Water tanker deployed-
ORS powder distributed-
Halogen Tablets distributed-
Water pouches distributed-
Bleaching powder distributed-
Sintex Tanks available-
Tube wells disinfected-

3. FS & CW Department

- ……Qtls. Chuda, ……. Qtls gur supplied to ……. Blocks

(Qty .in quintals)

District	**Chuda (Qty.in quintals)**	**Gur (Qty.in quintals)**

- …….. Qtls of rice has been allocated to the Districts mentioned below

Block	Quantity Allocated (In quintals**)**
Total	

4. Fisheries & A,R.D. Department

- Animals vaccinated-
- Animals treated-

10.7.3 Damages to Roads/River Embakments

1.R.D. Department.

Roads damaged-

CD/Breach occurred-

Breach closed-

Building damaged-

Building collapsed-

Pipe water supply affected-

Tube Wells affected-

2.Works Department.

Roads damaged-

Breach occurred-

CD works damaged-

CDs washed away-

Breach closed-

3.W.R Department.

Breach occurred-

Breaches closed-

Breach closing works in progress

****

Chapter- 11
REHABILITATION & RESTORATION

11.1 Rehabilitation & Restoration

Rehabilitation and restoration comes under recovery phase immediately after relief and rescue operation of the disaster. This post disaster phase continues until the life of the affected people comes to normal. This phase mainly covers damage assessment, disposal of debris, disbursement of assistance for houses, formulation of assistance packages, monitoring and review, cases of non-starters, rejected cases, non-occupancy of houses, relocation, town planning and development plans, awareness and capacity building, housing insurance, grievance redress and social rehabilitation etc.

The district is the primary level with requisite resources to respond to any natural calamity, through the issue of essential commodities, group assistance to the affected people, damage assessment and administrating appropriate rehabilitation and restoration measures.

The District Disaster management Authority reviews the relief measures submit financial requisition to the state Govt. under SDRF & NDRF. The requisition must reach the SDMA & SRC office in the prescribed format as detailed below for smooth & quick process.

11.2 STANDARD OPERATING PROCEDURE (SOP); Rehabilitation and restoration

Name of the Department	**Normal Time**
Collector/ADM / Emergency Officer	Direct and coordinate restoration of Critical Infrastructures Focus on Restoration of roads & Communication network, Water supply and Electricity Adopt sustainable mitigation measures in the restoration activities Rehabilitation of deprived & destitute
CDMO	Carry out disease surveillance measures to check spreading of epidemics if any Disinfection of drinking water sources & measures for health & hygiene Carry out Trauma & Psycho-social counseling IEC activities on general health & hygiene
Superintendent of Police (SP)	Maintenance of law and order in the affected areas. Emergency traffic management. Assist administration in taking necessary action against hoarders, black marketers etc.

EE- RWSS	Provision of tube wells at the squares, market places, bus stops, public buildings like schools, hospitals etc. to face the heat wave situation. Alternate drinking water sources for the fluoride- affected areas like Roof top water harvesting, rainwater conservation and recycling. Construction of drains in the villages for easy discharge of the flood water, wastewater and sewage IEC campaign for safe drinking water and sanitation to prevent any health hazard in normal time in general and during disaster in particular.
EE- Irrigation	Planning for new medium irrigation project and completion of the ongoing project in the rivers to increase the irrigational potential of the district. Strengthening the weak points of the river embankments, Repair of spurs, river embankments along the course of the rivers and big Nallas to prevent future damage during flash flood. Constructions of culverts, cause ways and other cross drainage work for quick discharge of flood water and to prevent prolonged submergence causing damage to the important infrastructure. Planning and Construction of Minor Irrigation Projects at suitable location. Construction of masonry check dams on some seasonal and perennial Nallas
Dy Dir.- Agriculture	Capacity building of farmers and grass root extension workers on the modern agriculture practices, dynamic contingency crop planning, IPM, INM, alternate land use etc on Popularization of Seed Village scheme and promotion of Community managed Seed Bank. Promotion of the cultivation of vegetables, spices, tuber crops, mushroom etc through on field demonstration and minikit distribution program. Construction of low cost storage structures for the perishable agro/hort. Products. Training of the SHGs, vegetable growers etc. on the package of practice, proper storage, processing and value addition of the hort. Products. Treatment of arable and non-arable lands through various mechanical and vegetative measures to prevent further their

	degradation and increase productivity Counseling and educating farmers during distress periods
D.R.C.S.	Encourage the formation of social institution to increase their access to credit, market, insurance etc. like Producers/Growers association, Cooperatives, Societies, Farmers club etc.
EE- Rural Works	Strengthening and restoration of infrastructure with an objective to eliminate the factor(s) which caused the damage. Repair/ reconstruction of village infrastructures including Govt. buildings,roads,drains, hospitals etc.
EE- Public Works	Construct/reinforce the connecting roads from villages to roads, Install adequate road signs to guide and assist the drivers. Institute repair of all paved and unpaved road surfaces, including edge metaling, pothole patching and any failure of surface, foundations in the affected areas by deploying staff with Maintenance Engineer and keep monitoring their conditions from time to time Take on construction of temporary roads to serve as access to temporary transit and relief camps and medical facilities for disaster victims.
DTO-Telecom	Assessment of damage and restoration of all telecommunication network. Ensure all communication equipment installed at DEOC.
CDVO	Popularization of the livestock farming as one of the viable alternative livelihood option in the normal year in particular and in drought year in general through awareness generation, attractive schemes etc. Improvement of the quality and productivity of local livestock through Artificial Insemination and other breeding process. Strengthening of the dispensaries/Livestock Aid centers with staffs, medicines, and equipment to proper health care of the animal. Capacity building of the grass root extension workers/Para worker/ farmers on animal health care and hygiene, AI/breeding, birth care etc.

	Popularization of the cultivation of nutritious fodder grasses or trees in the home stead/field bunds of farmers/village pasture lands etc. through demonstration unit, mini kit distribution etc. Storage, Processing, Market linkage, Price fixation of the livestock products Promotion of the development of Institutions like Milk Cooperatives, Goat grower association etc.for better access to market, credit etc.
Dist. Fisheries Officer	Introduction of pisciculture in all the Dams, Reservoirs/MIP/GP tanks and other bodies. Supply of quality and productive fingerlings of fast growing/improved fish species. Capacity building of fish farmers/grass root extn. Workers/SHG members on commercial pisciculture, fish seed and feed production etc.
DFO	Improvement of the Vegetation coverage and Biomass production to meet the multiple community need like food, fuel wood, fodder etc. through three-tier plantation. Regeneration of degraded village Common Property Resources like village forest, waste land through the gap filling and block plantation of multipurpose tree species. Prevention of indiscriminate forest felling through strict introduction of rules and regulation and massive awareness generation. Strengthening of the community based organizations like VSS through various training, exposure, orientation, and sensitization and ensures the involvement of the local community in forest management (regeneration, protection etc.) Fair Collection and marketing of the NTFP products Restricted grazing of the cattle herd in the forest area is to be ensured to protect the natural regeneration of the forest ecosystem.
Railway	Develop mechanism of Rapid access to the site of the accident. Effective site management by making best use of on-board and locally available resources. Speedy transportation of victims to hospital.

	Proper communication system both for assisting the stranded passengers as well as giving out timely information to the media.
EE- Electricity	Attend sites of electrical accidents and assist in undertaking damage assessment. Stand-by arrangements to ensure temporary electricity supply. Inspection and repair of high tension lines /substations/transformers/poles etc. Ensure the public and other agencies are safeguarded from any hazards, which may have occurred because of damage to electricity distribution systems. Restore electricity to the affected area as quickly as possible. Replace / restore of damaged poles/ salvaging of conductors and insulators.
EE – PHED	Provision of tube wells at the squares, market places, bus stops, public buildings like schools, hospitals etc. as well as in places of religious gatherings Alternate drinking water sources to affected area Construction of drains for easy discharge of the flood water, wastewater and sewage IEC campaign for safe drinking water and sanitation to prevent any health hazard in normal time in general and during disaster in particular.
DPC, SSA- School & Mass Education/ DEO - Higher Secondary Education	Department and the field level institution will prepare a contingent Action Plan for their reconstruction. Damaged buildings (including classroom building, department building, and broken windows) should be assessed and the report is to be sent to concerned administrative Deptt for adequate funding for repair and reconstructions of building, boundary wall, Hostels etc. Trauma counselling in schools for affected children

11.3 Damage Loss Assessment

Sector	Damage in Physical terms	Requirement of funds for repair of immediate nature	Out of (3) amount available from annual budget	Out of (3) amount available from related schemes/ programmes / other sources	Out of (3) amount proposed* to be met from SDRF/NDRF as per the list of works indicated in the revised items & norms
1	2	3	4	5	6
Roads & Bridges					
Drinking water Supply works (Rural)					
Drinking water Supply works (Urban)					
Irrigation					
**Power					
Primary Health Centres					
Community assets in social sectors covered by Panchayats					

11.4 Calculation of assistance for agricultural input subsidy-SMF (Rs. In lakh)

Sl.	Name of the Block	Area held by SMF (in Hectares)	Total Agricultural area Affected	Total agricultural area where croploss is	Crop loss 33% & above			Expenditure incurred			Total
					Irrigated [in hect.]	Rainfed [in	Perennial	Irrigated @Rs.13,500/-	Rainfed @Rs.6800/	Perennial @	
1											
Total											

9.2 Agricultural input subsidy- Farmers other than SMF

Farmers affected first year

(Rs. In lakh)

Sl.	Name of the Block	Area held by farmers other than SMF (in hectares	Crop loss > 33%							
			No of Farmers	Irrigated area in hect	Amount spent @ Rs.13,500/- per hect.	Rainfed Area in hect.	Amount spent @ Rs.6800/- per hect.	Perennial Area in hect	Amount Spent @ Rs.18000 / per Hect	Total Amount Spent
1										
Total										

11.5 Farmers affected by successive calamities

Sl.	Name of the Block	Area held by farmers other than SMF (in hectares	Crop loss > 33%							
			No of Farmers	Irrigated area in hect	Amount spent @ Rs.13,500/- per hect.	Rainfed Area in hect.	Amount spent @ Rs.6800/- per hect.	Perennial Area in hect	Amount Spent @ Rs.18000 / per Hect.	Total Amount Spent
1										
2										
3										
4										
5										
Total										

(Rs. In lakh)

11.6 Animal Husbandry (Replacement of Animals)

Name of the Block	No of Livestock / Birds lost					No of animals qualifying for relief grant (i.e., subject to ceiling of 3 large milch animal or 30 small milch animals or 3 large draught animal or 6 small draught animal per household				Expenditure incurred (Milch animals @ Rs.30,000 for large animal , Rs.3000 for small animals & Draught animals @ Rs 25000 for large animal, Rs. 16,000 for small animals)				Poultry @ 50/- per bird subject to a ceiling of assistance of Rs.5000/- per beneficiary household.	Total expenditure (11+12+13+14+15)
	Milch Animal		Draught Animal		Poultry Birds	Milch Animal		Draught Animal		Milch Animal		Draught Animal			
	Buffalo/ Cow	Sheep/ Goat	Camel/ Horse/ Bullock	Calf/ Donkey/ Pony		Buffalo/ Cow	Sheep/ Goat	Camel/ Horse/ Bullock	Calf/ Donkey/ Pony	Buffalo/ Cow	Sheep/ Goat	Camel/ Horse/ Bullock	Calf/ Donkey/ Pony		
(1)	(2)	(3)	(4)	(5)	(6)	(7)	(8)	(9)	(10)	(11)	(12)	(13)	(14)	(15)	(16)

11.7 Assistance sought for repair /restoration of damaged houses

(Rs. In Lakh)

Sl	District	Fully Damaged/ Severely Damaged								Partially (15% & More)				Huts		Cattle shed attached with house		TOTAL
		Plain Areas				Hilly Areas												
		Pucca	Amount @ Rs.- 95100/-	kutcha	Amount @ Rs.- 95100/-	pucca	Amount Rs.- 101900/-	Kutcha	Amount @ Rs.- 101900/-	pucca	Amount @ Rs.- 5200/-	Kutcha	Amount @ Rs.- 3200/-	Nos.	Amount @ Rs.- 4100/-	Nos.	Amount @ Rs.- 4100/-	
1																		
2																		
13																		
14																		
TOTAL																		

11.8 Assistance for provision for temporary accommodation, food, clothing and medical care

Sl. No.	Name of the district	Average No. (in a day) of relief camps	Average duration of oper-ation of relief camps	Average No. of people accommodated per day in the relief camps	Expenditure incurred on (Rs. in lakh)				
					Tempo-rary accomm-odation	Food	clothing	Medical care	Total expen-ditur e
1									
2									
3									
4									
5									
6									
7									
8									
9									
10									
11									
12									
13									
14									
19									
Total									

11.9 Extent of damage due to natural calamities

Dist : Koraput Nature and period of natural calamity :

Sl.	Item	Details
1.	Total number of Blocks in the district	
2.	Number and names of Blocks affected	
3.	Number of villages affected	
4.	Population affected (in lakh)	
5.	Total land area affected (in lakh ha.)	
6.	Cropped area affected (in lakh ha)	
	i) Total cropped area affected	
	ii) Estimated loss to crops (Rs. in lakh)	
	iii) Area where cropped damage was more than 33%	
7.	Percentage of area held by SMF	
	i) In the State as a whole	
	ii) In the affected districts	
8.	House damaged	
	a) No. of houses damaged	
	i) Fully damaged pucca houses	
	ii) Fully damaged kutch houses	
	iii) Severely damaged pucca houses	
	iv) Severely damaged kutcha houses	
	v) Partly damaged houses (pucca + kutcha)	
	vi) No. of huts damaged	
	b) Estimated value of damage to houses (Rs. in lakh)	
9.	No. of human lives lost	
	No. of persons with grievous injuries	
	No. of persons with minor injuries	
10.	Animal lost	
	a) No. of big animals lost	
	b) No. of small animals lost	
	c) No. of poultry (birds) lost	
11.	Damage to public properties	
	a) In physical terms (sector wise details should be given – e.g. length of State roads damaged, length of districts roads damaged, length of village roads damaged, No. of bridges damaged, No. of culverts damaged, No. of school buildings damaged etc.)	
	b) Estimated value of the damage to public properties	
	Estimated total damage to houses, crops and public properties	

11.10 Format for working out the requirements under the head of repair of damaged infrastructure of immediate nature

(Rs. In lakh)

Sector		Damage in physical terms	Requirement of funds for repair of immediate nature	Out of (3), amount available from annual maintenance budget	Out of (3), amount available from related schemes/ programs/ other sources	Out of (3), amount proposed to be met from CRF/NCCF in accordance with list of works indicated in the Appendix to the revised items and norms
Roads & Bridges	PWD Roads	No. of breaches- Length of Road damaged – No. of culverts damaged – No. of culverts washed away –				
	Rural Roads	No. of Roads damaged – Length of Road damaged – No. of breaches – No. of CD/Bridge damaged– No. of CD/Bridge washed away –				
	Urban Roads	Length of drain damaged – Length of Road damaged No. of culverts damaged –				
	Panchayat Roads	No. of Roads damaged – Length of breaches –				

		Length of Road damaged – No. of culverts damaged – No of culverts washed away				
	River/Canal Embankment Roads	No of Roads damaged in river embankments– Length of Road damaged in river embankments – No of Roads damaged in canal embankments – Length of Road damaged in canal embankments –				
Drinking Water Supply	Rural Water Supply	No of Tube wells damaged – No of platforms damaged – No. of Rural pipe water supply system damaged -				
	Urban Water Supply					
Irrigation	River Embankment	No of breaches – Length of breach in Km – No of partial damage -				
	Canal Embankments	No of breaches – Length of breach in Km – No of partial damage -				
	M I projects	No of Minor Irrigation projects damaged				

		-				
	Clearance of Drainage channels	Length of drainage channels congested with vegetative materials –				
Primary Education	Primary School Buildings	No of Primary School buildings damaged -				
PHCs	PHCs	No of Primary Health Centres damaged -				
Community assets owned by Panchayats	Community Halls	No of Panchayat Ghar/Community Hall damaged -				
	AWW Centres	No of Anganwadi Centres damaged -				
Power	Electrical lines	No of Primary sub-stations damaged – 33 KV lines damaged – 11 KV lines damaged – Distribution Transformers damaged – LT lines damaged –				
		Total				

Chapter- 12
RECOVERY

A series of long term activities framed to improve upon the repaired activities in the Reconstruction & rehabilitation phase are covered under Recovery phase. Recovery includes all aspects of mitigation and also incorporates the continuation of the enabling process, which assists the affected persons and their families not only to overcome their losses, but also to achieve a proper and effective way to continue various functions of their lives. The Recovery process is therefore a long-terms process in which everyone has a role – the Government including the PRI members, NGOs and especially the affected people, their families and the community.

- Preparation of Recovery plan for displaced population, vulnerable groups, environment, livelihoods
- Organise initial and subsequent technical assessments of disaster affected areas and determine the extent of recovery works necessitated in addition to reconstruction & rehabilitation works.
- Evaluate the extent of works under SDRF/NDRF & other sources(damaged infrastructures)
- Explore opportunities for external aids like (International Agencies / Civil Society / Corporate Sector)
- Allocate funds for the stabilisation of the repaired & reconstructed infrastructure.
- Integrate Climate change & Disaster Risk Reduction features in the recovery programmes
-

The DM & Collector will be the co-ordinator of all Recovery activities in the District. The role of the DM & Collector will be to:

- Generally monitor the management of the recovery process
- Ensure implementation of the recovery plan by line departments, blocks.
- Effective service delivery minimising overlap and duplication

***

Chapter- 13
FINANCIAL ARRANGEMENTS

13.1 National Disaster Response Fund (NDRF)

The National Disaster Response Fund (NDRF) has been constituted by the Government of India as per the sub-sections (1) of section (46) of Disaster Management Act, 2005 and recommendation of the 13th Finance Commission. NDRF has been constituted by replacing the National Calamity Contingency Fund (NCCF).It is administered by the National Executive Committee (NEC).

In the event of a calamity of a severe nature when the State Disaster Response Fund (SDRF) is insufficient to meet the relief requirements, additional central assistance is provided from NDRF, after following the laid down procedure. The State Government is required to submit a memorandum indicating the sector-wise damage and requirement of funds. On receipt of memorandum from the State,

- An Inter-Ministerial Central Team is constituted and deputed for an on the spot assessment of damage and requirement of funds for relief operations, as per the extant items ad norms.
- The report of the Central Team is considered by the Inter-Ministerial Group (IMG) / A Sub-committee NEC constituted under section 8 of DM act, 2005, headed by the Home Secretary.
- Thereafter, the High Level Committee (HLC) comprising of the Finance Minister, the Agriculture Minister, the Home Minister and the Deputy Chairman, Niti Ayog considers the request of the State Government based on the report of the Central Team recommendation of the IMG thereon, extant norms of assistance and approves the quantum of assistance form NDRF.
- This is, however, subject to the adjustment of 75% of the balance available in the State's SDRF for the instant Calamity.

13.2 State Disaster Response Fund (SDRF)

As per the provisions of Disaster Management Act, 2005 sub-section (1)(a) of Section (48) and based on the recommendation of the 13th Finance Commission, the Government of Odisha has constituted the State Disaster Response Fund (SDRF) replacing the Calamity Relief Fund (CRF). The amount of corpus of the SDRF determined by the 13th Finance Commission for each year the Finance Commission period 2010-15 has been approved by the Central Government. The Central Government contributes 75% of the said fund. The balance 25% matching share of contribution is given by the State Government.

The share of the Central Government in SDRF is released to the State in 2 installments in June and December respectively in each financial year. Likewise, the State Government transfers its contribution of 25% to the SDRF in two installments in June and December of the same year.

Ministry of Home Affairs, upon being satisfied that exigencies of a particular calamity so warrant, may recommend an earlier release of the Central share up to 25% of the funds due to the State in the following year. This release will be adjusted against the installments of the subsequent year.

As per the Guidelines on Constitution and Administration of the State Disaster Response Fund (SDRF) laid down by the Ministry of Home Affairs, Government of India, the SDRF shall be used only for meeting the expenditure for providing immediate relief to the victims of cyclone, drought, earthquake, fire, flood, tsunami, hailstorm, landslide, avalanche, cloud burst and pest attack. The State Executive Committee (SEC) headed by the Chief Secretary SEC decides on all matters connected with the financing of the relief expenditure of immediate nature from SDRF.

13.3 Chief Minister Relief Fund (CMRF)

Chief Minister's Relief Fund aims to provide assistance to calamities and in distress condition, to indigent persons suffering from critical ailments and to undertake charitable activities for public welfare.

13.3.1 Cases Eligible for Assistance under CMRF

13.3.1.1 Poor and persons in distress: Relief to the poor, including grant and aid (financial or otherwise) to persons in distress.

13.3.1.2 Aged, differently able, orphans, AIDS affected : Assistance for the relief and rehabilitation of the aged, differently able' orphans, HIV/AIDS affected persons/families and those otherwise differently able or incapable of earning their livelihood, by grant and aid (financial and otherwise) and / or maintenance, establishment and support of institutions and homes for the benefit of such persons.

13.3.1.3 Persons affected by calamities or violence: Assistance for relief & rehabilitation of persons affected by natural or man-made calamities, communal violence', naxal violence or public disorder of a serious nature or any other calamity' affecting a family or a community, which deserves extreme compassion and not covered under any existing assistance scheme of State/central Government.

13.3.1.4 Assistance for Rural Development: Financial assistance out of CMRF may also be considered to undertake, promote, aid or otherwise support rural development including any programme for promoting the social and economic welfare of the public in any rural area either directly or through an independent agency following due procedure.

To assist more number of deserving person and for better utilisation of the Chief Minister's Relief Fund, the State Government have delegated powers to the Collectors for sanction of assistance out of CMRF so as to extend such assistance to the deserving persons immediately at the time of their need.

13.4 Release of Funds to Departments and Districts:

Funds required towards pure relief to affected persons / families for natural calamities in shape of emergency assistance, organizing relief camp / free kitchen / cattle camp, agriculture input subsidy and other assistances to affected farmers, ex-gratia as assistance for death cases, grievous injury, house building assistance, assistance to fisherman / fish seed farmers / sericulture farmers, assistance for repair / restoration of dwelling houses damaged due to natural calamities are administered through the respective collectors.

Part funds towards repair / restoration of immediate nature of the damaged public infrastructure are released to the Departments concerned. On receipt of requisition from the Collectors / Departments concerned, funds are released after obtaining approval / sanction of S.E.C. However, funds towards pure relief are released under orders of Special Relief Commissioner / Chief Secretary and the same is placed before the State Executive Committee in its next meeting for approval. To save time, Collectors have been instructed to disburse the ex-gratia assistance from the available cash and record the same on receipt of fund from Special Relief Commissioner.

13.5 Damage Assessments and Report after Flood/Cyclone

Private properties and properties of Government under different Departments are damaged by high floods and cyclones. As per para-75 of Orissa Relief Code, the Collector shall undertake assessment of damages to private properties as well as properties of Government. This assessment shall be done quickly soon after the abatement of flood in the prescribed formats prescribed in Appendix- X of Orissa Relief Code.

13.5.1 Submission of preliminary damage report (Para-76 of ORC)

1. The Collector as well as the district level officers under each Department of Government shall immediately after assessment of flood damage forward a copy of their report to their immediate Head of Department. The district level officers may also supply reports to the Collector.
2. The Heads of Departments after necessary scrutiny shall forward their reports to their respective Departments of Government with copy to Special Relief Commissioner, not later than two weeks from the date of abatement of flood.
3. The Special Relief Commissioner shall compile the State report and shall furnish the consolidated preliminary report to the Revenue Department within a week of the receipt of the reports from the Heads of Department.
4. The preliminary flood damage report should be prepared as accurately as possible, as the relief measures, if any, are to be based on the merit and statistical data of that report.

13.5.2 Submission of final flood damage report (Para-77 of ORC)

The concerned Heads of Departments as well as the Collector shall take immediate steps to compile the final report on flood/cyclone damage in the formats prescribed in Appendix- X soon after submission of the preliminary report.

Accidental errors, clerical mistakes, shortcomings, if any, noticed should be rectified in the final report. The final report shall be made available to Special Relief Commissioner as soon as possible and not later than one month from the date of abatement of flood.

On receipt of the reports from the different sources, Special Relief Commissioner shall forthwith compile the State report and furnish the same to the Revenue Department.

13.6 Central and State Government programmes and Schemes on Natural Calamities

Mainstreaming Disaster Management in development planning is the most critical component to mitigate disaster risks. That's why it's important to make note of financial resources which are used in the implementation of such programmes and schemes which can lessen the risk from disasters by reducing vulnerability. It is also crucial to build communities resilience to deal with them. Moreover, as mandated by Ministry of Finance & Ministry of Home Affairs on 01st and 03rd June, 2014 respectively, 10 % flexi-fund within the centrally sponsored schemes (CSS) to be utilised, inter alia for mitigation / restoration activities in the event of natural calamities in the sector covered by CSS. Thus, relevant Central Government and State Government funded schemes are identified which are crucial to build over resilience of communities in the context of the district.

Table No. 66 : Different State and Central Government Schemes and Programms

Sl No.	Name of the Scheme	Sector	Nodal Department	Objective of the Scheme
1	National Agriculture Insurance Scheme (NAIS)/ Rastriya Krishi Bima Yojna (RKBY)	Crop Insurance	Agriculture Insurance Company of India (AICI)	To protect the farmers against the losses suffered by them due to crop failures on account of natural calamities, such as droughts, floods, hailstorm, storms, animal depredation, etc.
2	Janashree Vima Yojna	Life Insurance	Life Insurance Corporation Of India	The objective of the scheme is to provide life insurance protection to the rural and urban poor persons below poverty line and marginally above the poverty line.
3	Mahatma Gandhi National Rural Employment Guarantee Schemes (MGNREGS)	Livelihood Security	Ministry of Rural Development / Panchayati raj Department	It aims at enhancing the livelihood security of the households in rural areas of the country by providing at least one hundred days of guaranteed wage employment in every financial year to every household whose adult members volunteer to do Un-Skilled manual work.
4	National Rural Livelihood Mission (Deen Dayal Antordaya Yojana)	Poverty reduction programme	Ministry of Rural Development / Panchayati raj Department	To reduce poverty by enabling the poor households to access gainful self-employment and skilled wage employment opportunities, resulting in appreciable improvement in their livelihoods on a sustainable basis, through building strong grassroots institutions of the poor.
5	Deen Dayal Upadhaya - Gramin Kaushalaya Yojana (DDU-GKY)	Skill developme nt scheme	Ministry of Rural Development / Panchayati raj Department	DDUGKY is a placement linked skill development scheme for rural poor youth. This initiative is a part of NRLM
6	Pradhan Mantri Gram Sadak Yojana (PMGSY)	Poverty Reduction Strategy	Rural Development Department	Pradhan Mantri Gram Sadak Yojana (PMGSY) aims at providing all weather connectivity to all unconnected habitations having population 250 and above for IAP districts and population of 500 or more in general area and population of 250 or more in schedule area for non-IAP districts
7	National Social Assistance Programme	Social Welfare programme	Ministry Of Rural Development	The National Social Assistance Programme (NSAP) which came into effect from 15th August, 1995 represents a significant step

	(NSAP)			towards the fulfillment of the Directive Principles in Article 41 of the Constitution. The programme introduced a National Policy for Social Assistance for the poor and aims at ensuring minimum national standard for social assistance in addition to the benefits that states are currently providing or might provide in future. NSAP at present, comprises of Indira Gandhi National Old Age Pension Scheme (IGNOAPS), Indira Gandhi National Widow Pension Scheme (IGNWPS), Indira Gandhi National Disability Pension Scheme (IGNDPS), National Family Benefit Scheme (NFBS) and Annapurna.
8	Pradhan Mantri Awas Yojana (Housing for all –Urban)	Rehabilitation of Slum Dwellers	Ministry of Housing and Urban Poverty Alleviation	The Mission will be implemented during 2015-2022 and will provide central assistance to Urban Local Bodies (ULBs) and other implementing agencies through States/UTs for: 1. In-situ Rehabilitation of existing slum dwellers using land as a resource through private participation 2. Credit Linked Subsidy 3. Affordable Housing in Partnership 4. Subsidy for Beneficiary-led individual house construction/enhancement.
9	Swachha Bharat Mission (SBM-U)	Cleanliness, Water & Sanitation, Urban	Ministry of Drinking Water & Sanitation	To accelerate the efforts to achieve universal sanitation coverage and to put focus on sanitation, the Prime Minister of India launched the Swachh Bharat Mission on 2nd October, 2014. The Mission Coordinator shall be Secretary, Ministry of Drinking Water and Sanitation (MDWS) with two Sub-Missions, the Swachh Bharat Mission (Gramin) and the Swachh Bharat Mission (Urban), which aims to achieve Swachh Bharat by 2019, as a fitting tribute to the 150th Birth Anniversary of Mahatma Gandhi, which in rural areas shall mean improving the levels of cleanliness in rural areas.
10	Swachha Bharat Mission (SBM-G)	Cleanliness, Water & Sanitation, Gramin	Ministry of Drinking Water & Sanitation	To accelerate the efforts to achieve universal sanitation coverage and to put focus on sanitation, the Prime Minister of India launched the Swachh Bharat Mission on 2nd October, 2014. The Mission Coordinator shall be Secretary, Ministry of Drinking Water and Sanitation (MDWS) with two Sub-Missions, the

				Swachh Bharat Mission (Gramin) and the Swachh Bharat Mission (Urban), which aims to achieve Swachh Bharat by 2019, as a fitting tribute to the 150th Birth Anniversary of Mahatma Gandhi, which in rural areas shall mean improving the levels of cleanliness in rural areas.
11	National Rural Drinking Water Programme (NRDWP)	Safe Drinking Water	Ministry of Drinking Water & Sanitation	The aim and objective of National Rural Drinking Water Programme (NRDWP) is to provide every rural person with adequate safe water for drinking, cooking and other basic domestic needs on a sustainable basis, with a minimum water quality standard, which should be conveniently accessible at all times and in all situations. Achieving this aim and objective is a continuous process.
12	Pradhan Mantri Krishi Sinchai Yojana (PMKSY) – Integrate Watershed Management Programme (IWMP)	Agriculture	Ministry of Agriculture and Farmers Welfare, GoI	Har Khet ko Pani "Prime Minister Krishi Sinchayee Yojana" PMKSY has been formulated amalgamating ongoing schemes viz. Accelerated Irrigation Benefit Programme (AIBP) of the Ministry of Water Resources, River Development & Ganga Rejuvenation (MoWR,RD&GR), Integrated Watershed Management Programme (IWMP) of Department of Land Resources (DoLR) and the On Farm Water Management (OFWM) of Department of Agriculture and Cooperation (DAC).
13	Digital India Land Record Modernisation Programme (NLRMP)	Digital India	Ministry of Rural Development	The Digital India Land Records Modernization Programme (DILRMP) is launched by Government of India in August 2008, aimed to modernize management of land records, minimize scope of land/property disputes, enhance transparency in the land records maintenance system, and facilitate moving eventually towards guaranteed conclusive titles to immovable properties in the country.
14	Deen Dayal Upadhaya Gram Jyoti Yojana (DDUGKY)	Rural Electrification	Ministry of Power	Separation of agriculture and non-agriculture feeders Strengthening and augmentation of sub-transmission & distribution Rural electrification
15	Shyama Prasad Mukherjee Uban Mission	Economic Development	Ministry of Rural Development	The objective of the National Rurban Mission (NRuM) is to stimulate local economic development, enhance basic services, and create

	– NRuM			well planned Rurban clusters.
16	Atal Mission for Rejuvenation and Urban Transformation (AMRUT)	Urban Infrastructure	Ministry of Urban Development	Providing basic services (e.g. water supply, sewerage, urban transport) to households and build amenities in cities which will improve the quality of life for all, especially the poor and the disadvantaged is a national priority.
17	Smart City Mission	Urban Infrastructure	Ministry of Urban Development	It aims at: i. Adequate water supply, ii. Assured electricity supply, iii. Sanitation, including solid waste management, iv. Efficient urban mobility and public transport, v. affordable housing, especially for the poor, vi. Robust IT connectivity and digitalization, vii. good governance, especially e-Governance and citizen participation, viii. Sustainable environment, ix. Safety and security of citizens, particularly women, children and the elderly, and x. health and education.
18	Pradhan Mantri Fasal Bima Yojana (PMFBY)	Agriculture Insurance	Ministry of Agriculture and Farmers Welfare, Government of India	To provide insurance coverage and financial support to the farmers in the event of failure of any of the notified crop as a result of natural calamities, pests & diseases. - To stabilise the income of farmers to ensure their continuance in farming. - To encourage farmers to adopt innovative and modern agricultural practices. - To ensure flow of credit to the agriculture sector.
19	National Health Mission (NHM)	Halth	Department of Health & Family Welfare, GoO	Improved health status and quality of life of rural population with unequivocal and explicit emphasis on sustainable development measure.
20	Sarva Sishkya Abhiyan (SSA)	Elementary Education	Ministry of Human Resource Development, Department of School Education, Literacy, GOI	Sarva Shiksha Abhiyan (SSA) is Government of India's flagship programme for achievement of Universalization of Elementary Education (UEE) in a time bound manner, as mandated by 86th amendment to the Constitution of India making free and compulsory Education to the Children of 6-14 years age group, a Fundamental Right.
21	Integrated Child Development Scheme (ICDS)	Women and Child	Ministry of Women and Child Development	Objectives of the scheme are as under:- To improve the nutritional and health status of children in the age group of 0-6 years. To lay the foundation for proper psychological,

				physical and social development of the child. To reduce the incidence of mortality, morbidity, malnutrition and school dropout. To achieve effective co-ordination of policy and implementation amongst the various departments to promote child development, and To enhance the capability of the mother to look after the normal health and nutritional needs of the child through proper nutrition and health education.
22	Mid-Day Meal Scheme	Primary Education	Ministry of Human Resource Development, Department of School Education, Literacy, GOI	With a view to enhancing enrolment, retention and attendance and simultaneously improving nutritional levels among children, the National Programme of Nutritional Support to Primary Education (NP-NSPE) was launched as a Centrally Sponsored Scheme on 15th August 1995.
23	Pradhan Mantri UJJWALA Yojana (PMUY) – LPG connection to BPL families	Women Empowerment	Ministry of Petroleum and Natural Gas	Pradhan Mantri Ujjwala Yojana (PMUY) aims to safeguard the health of women & children by providing them with a clean cooking fuel – LPG, so that they don't have to compromise their health in smoky kitchens or wander in unsafe areas collecting firewood.
24	Pradhan Mantri Kaushal Vikash Yojana	Skill Development	Ministry of Skill Development and Entrepreneurship (MSDE)	Pradhan Mantri Kaushal Vikas Yojana (PMKVY) is the flagship scheme of the Ministry of Skill Development & Entrepreneurship (MSDE). The objective of this Skill Certification Scheme is to enable a large number of Indian youth to take up industry-relevant skill training that will help them in securing a better livelihood. Individuals with prior learning experience or skills will also be assessed and certified under Recognition of Prior Learning (RPL).
25	Digital India – Public Internet Access Programme – Providing common Service Center in each Gram Panchayat	Digital India	Ministry of Electronics & Information Technology Government of India	CSCs would be strengthened and its number would be increased to 250,000 i.e. one CSC in each Gram Panchayat. CSCs would be made viable and multi-functional end-points for delivery of government and business services. DeitY would be the nodal department to implement the scheme.
26	Pradhan Mantri			Indira Awaas Yojana has been restructuredinto

	Awaas Yojana(Grameen) Earlier - Indira Awaas Yojana (IAY)			Pradhan Mantri Awaas Yojana w.e.f 1st April, 2016 in India. Government committed to provide "Housing for all" by 2022. Identification and selection of beneficiaries based on the housing deficiency and other social deprivation parameters in SECC-2011.
27	Gopabandhu Gramin Yojana (GGY)	Rural Development	Panchayati Raj Department	The principal objective of the scheme is to provide additional development funds to the targeted districts to provide infrastructure consisting of Bijili, Sadak and Pani (i.e. electrification, roads and water supply) to every revenue village in the identified districts on need based manner.
28	Biju Pucca Ghar Yojana (BPGY)	Rural Housing	Rural Development Department	Biju Pucca Ghar Yojana is a major Flagship program of Government of Odisha, which plays a pivotal role in Rural Development. Odisha Government attaches utmost priority and importance to provide pucca house to every household, living in kutcha house and is committed to achieve this goal by 2019.
29	Biju Pucca Ghar Yojana (Mining)	Rural Housing	Rural Development Department	Biju Pucca Ghar Yojana (Mining) is a major Flagship program of Government of Odisha, which plays a pivotal role in Rural Development. Odisha Government attaches utmost priority and importance to provide pucca house to every household, living in kutcha house and is committed to achieve this goal by 2019.
30	Nirman Shramik Pucca Ghar Yojana	Rural Housing	Rural Development Department	The Nirman Sharmika Pucca Ghara Yojana has been lunched to meet the housing needs of building and other construction workers registered under the Odisha Building and other Construction Workers' welfare Board who do not have their own pucca house and who have not availed of housing assistance under any other Govt. Scheme of the State or Central Govt. A building worker between the age of 18 years and 60years having existing valid registration with the Odisha Building and other construction Workers Welfare Board under the Building and other construction workers (RE&CS) Act at least for a continuous period of 3years will be eligible for assistance under the "Nirman Sharmika Pucca Ghara Yojana".

31	Self Employment training & bank Linkage (SKILL DEVELOPMENT)	RUDSET Institute, Bhubaneswar	Odisha Livelihood Mission, Panchayati Raj Department	The objective of the programme is to provide Self employment/Skill development training to rural youths within the age group of 18-35 & bank linkage them for their economic development with free of cost.

13.7 Roles of District Planning committee on financial outlay on mainstreaming Disaster Risk Reduction (DRR) in development programms.

The DPC is generally composed of elected members of the local bodies within the district, both rural and urban, as well as some nominated members. The number of members varies with the population size of the districts. The ration of members from Panchayats and ULBs is based on ratio in which the population of the district is divided between rural and urban areas. An examination of the composition of the DPCs is vital form two perspectives:

I. It reflects the degree of inclusion of marginalized sections in the district planningprocess.
II. It reflects the degree to which the DPC is actually a body independent ofstate control and interference.

The role of DPC should have the following roles in mainstreaming DRR in development programmes.

I. Provision for adequate budget, dedicated staff, capacity development, a monitoring framework, and interdepartmental cooperation need to be in place for effective mainstreaming.
II. More attention needs to be paid to the monitoring and measuring of mainstreaming. This should include an assessment of inclusion of gender issues and Below Poverty Line families in climate change planning.
III. Risk diversification in the context of unpredictable climate patterns is necessary. The options need to include effective programmes of contingency crop planning, crop diversification including the use of hazard resistant crops as well as promoting supplementary income generation from off-farm and non-farm activities.
IV. The main obstacle in the path of government departments being able to address climate change concerns is dedicated personnel. Officials need to be highly skilled and trained. Additional qualities that an official needs to have in order to function effectively include empathy and communication.
V. Detailed procedures that list the precise steps that are to be implemented in case of an emergency and by whom need to be put into place. This will ensure that systems work irrespective of the caliber of the individual official in position at that time. Preparation for a disaster as well as risk reduction should be incorporated in the development agenda of all departments. This step will ensure that citizens who are usually the first

on the scene of a disaster are well-equipped to deal with emergencies and also reduce dependence on the National Disaster Response Force.

VI. To facilitate the process a set of checklists are given for vetting different projects/ developments through the lens of DRR and CCA as well as to check that they protect the communities from future disaster risks and do not increase their vulnerabilities to disasters.

13.8 Fund provision for disaster preparedness & capacity building

Special Relief Commissioner and OSDMA have to provide necessary funds for preparedness and capacity building activities at the dist. and below level. The detailed capacity building plan has already been discussed in Chapter – VI with outline of temtative training programmes at varipus level. Appart from those necessary steps will be taken by the Authority to mobilise resources from the corporate houses like NALCO, HAL and banking instiurtions for initiating various DRR activities in the district.

***

Chapter- 14
Preparation and Implementation of District Disaster Management Plan

14.1 Procedure for preparation of DDMP as per the DM

The provisions of section 30 (2) of the DM Act 2005 makes it mandatory on the part of District Disaster Management Authority to prepare the DDMP including the response plan of the district and which shall consist of mapping of various disasters and the vulnerable areas of the district, measures to mitigate them and define the administrative framework for coordination and dissemination of such information to the general public. Based upon this plan all the departments at the district level shall also prepare their response plan to manage the disaster in an effective way. This is an attempt of the DDMA to identify the vulnerable areas in the district and prepare the plan for preparedness, prevention, mitigation, response, recovery and capacity building along with the Standard Operating Procedures for different departments. It is prepared purposefully in Two Volumes to serve as a ready to use guide and fit to all the stakeholders in management of disaster an effective and efficient way.

14.2 Roles of ADM, DEO and Nodal Officers support from other line Departments to be defined

I. Collector had ssue of necessary instruction to the line department and provided inputs for betterment of the plan.

II. The DEO/DPO attended traning programmes at OSDMA and segregated the tepltae department wise. Desk Review of DDMPs, decisions of DDMA, DLNCC of previous years, District gazetteer, Contingency Plan of the departments, coordinated line department officials to provide information in time, consulted head of the departments for improvisation of DDMP 2019.

III. The Departments prepare and submitted report related to Hazard, Vulnerability and capacity analysis of the district in the prescribed format and reviewd the plan in the meeting.

14.3 Support of line departments

All the line departments have provided the information as per the prescribed format though in little delayed. 3 no of meetings have been organised for upadating the DDMP 2019 and validation of data.

14.4 Time lines for updating DDMP to be mentioned

Sl. No.	Activities to be done	Timeline											
		April				May				June			
		1st Week	2ndWeek	3rd Week	4st Week	1st Week	2ndWeek	3rd Week	4st Week	1st Week	2ndWeek	3rd Week	4st Week
1	Consultation with line department officials and important stakeholders at district level												
2	Submission of base line data by all line departments												
3	Compilation of information's and preparation DDMP												
4	Necessary modification and finalization												
5	Placing final copy before DDMA, finalization and submission of a copy to SDMA												
6	Approval by SDMA												

14.5 Details of number of consultation and meetings, discussion with stakeholders for modification and final sharing.

I. Meeting of DDMA conducted on 09.03.2019 for Heatwave and DDMP where all the stakeholdrs were informed about updating of DDMP 2019. All the formats were also shared with the concerned line departments with instructions to submit within a month period.

II. The second meeting for DDMP was held on 04.06.2019 where all the line departments were intimated to come along with the information.

III. All the information received from various departments were consolidated and updated in DDMP 2019.

IV. Fina sharing and approval of the DDMP 2019 is planned to be convened during the month of June 2019.

***

Chapter- 15
LESSONS LEARNT AND DOCUMENTATION

The process involved in preparation of District Disaster management Plan 2019 is not only collection of data and compiling, it involves analysis, critical timings and justifying each data with the relevance of any hazard in the context of Koraput. This is also a self evaluation process as a Disaster Management Professional how the district is aware of disaster management concept and what is the benchmark. It gave a platform for where to start in disaster preparedness in this District. The district used to face the the hazards like flash flood, drowning, lightening, etc until the Very Severe Cyclonic Storm "Hudhud" which was the first ever experience of Cyclone in Koraput.

Koraput district located on the backdrop of green valleys reflecting immaculate freshness was established on 1st April 1936. Decorated by dense forests, waterfalls, terraced valleys and dating springs; the district is very much influenced by its rare gifts of nature which have attracted some aboriginal races like the Gadabas and Bondas and gives them shelter in its lap. The climate of the district is mainly tropical in nature and it is effectively controlled by the South-Western monsoon and the retracting North-Eastern monsoon. The district being situated in the western fringe of Eastern Ghats, the climate of the district is more similar to that of the Deccan than that of the coastal plains. In spite of that the Very Severe Cyclonic Storm "Hudhud" passed through the district after being landed near Visakhapatnam, Andhra Pradesh, on October 12, 2014. The storm "Hudhud" passed through Koraput district in the evening of 12th October 2014. Under its impact the districts reportedly experienced wind speed of 80-100 kmph.

Due to the effect of cyclonic storm, heavy rainfall occurred in many parts of Koraput district from 11h to 14th October 2014. The average rainfall of the affected areas of Koraput recorded on 12th and 13th of October 2014 was 154.4mm. The damage that took place in the poor tribal villages was horrific. Approximately 1204 villages were affected by this storm by damaging 10158 nos of houses of 3.93 lakhs population. 41246 Ha of crop were damaged, out of which 9666 Ha of crop were damaged with more than 50%. Fortunately there was no human causality case reported due to the cyclonic storm Hudhud. Pottangi is the worst affected block in the district with 3571 damaged houses from 93 affected villages of 14 Gram panchayats. It holds 35-40% of out of the total damages happened in Koraput due to the cyclonic storm Hudhud.

The concept of disaster preparedness will be spreared over next few years to aware the people about various disasters in Koraput and its preparedness which has been reflected in the plan.

15.1 Mock Drill Exercise 2018

With a view to enhancing the District and Community level emergency planning to deal with various disasters, District Disaster Management Authority (DDMA) with collaboration with different departments and quick response team coordinated Mock Drill on 19th June 2018 as like previous years. This helped in generating substantial awareness among all the stakeholders. The aim of Mock Drill was to inculcate a culture of preparedness amongst the community, to evaluate the resources available with various districts of the state, to coordinate the activities of various agencies and use the feedback to identify the gaps and improve upon them. The objectives of the Mock Drill are to Generate Public Awareness on Disaster Preparedness and activate the ODRAF, Fire Service, FSMMC members and other stakeholders to get prepared for the monsoon related hazards if any like drowning, flood, cyclone, snakebite, lightning, etc.

The programme was conducted at district level, all the block headquarters and at flood shelters simultaneously. The NGO-EKTA, Koraput facilitated the mock drill programme at all the shelter level. All the stakeholders including ODRAF, Fire service, Civil Defence, community, Youth Red cross students from school & colleges, Govt. officials, PRI members, Anganwadi & Asha workers etc attended the programme at different level on 19th June 2018. Few of the photographs of the programme is attached below for ready reference.

Pictures of Mock Drill 2018



15.2 Disaster Preparedness Day 2018

The Disaster preparedness day and National day for disaster risk reduction 2018 was organised on 29th October 2018 in the campus of Govt. Girls High School, Koraput in a befitting manner. The stakeholders from ODRAF, Fire service, HAL-Fire Safety wing, Civil Defence, PRI members, School teachers and students attended the programme. Essay, Debate and Drawing competition on Disaster theme was organised among the schools in the schools of Koraput Hqr and the prizes were distributed to the meritorious students on that occasion. A mass rally of 300 nos. of students with placards and slogans covered the town of 10 Kms with the objective of mass awareness of people on disaster preparedness. Finally, the main event Mock Exercise was conducted by all the response teams on SAR, building rescue, Fire safety, improvised techniques, etc. Few of the phtotgraphs of the programme is given below.



15.3 Distribution of Lightning Safety IEC Materials

Lightning has created havoc everywhere due to the increasing trend of death toll all over the state. In Koraput, lightning death is in increasing trend for which lightning safety posters have been supplied to all the schools, govt. offices and other public places for mass awareness of general public. During the year approximately 5000 nos. of IEC posters as developed and supplied by OSDMA have been affixed in all the school class rooms, public places, Govt. offices for mass awareness on DOs and DO NOT DOs of the public during lightning



Inter Agency Group Odisha

ବିପର୍ଯ୍ୟୟ ଦ୍ୱାରା କ୍ଷତିଗ୍ରସ୍ତ ବ୍ୟକ୍ତିଙ୍କ ପାଇଁ ସରକାରଙ୍କ ତରଫରୁ ସହାୟତା ବ୍ୟବସ୍ଥା

OSDMA ISO 9001:2008

କେଉଁ ବିପର୍ଯ୍ୟୟରେ କ୍ଷତିଗ୍ରସ୍ତ ହେଲେ ସହାୟତା ପାଇବେ-

ବନ୍ୟା, ବାତ୍ୟା, ମରୁଡ଼ି, ଭୂମିକମ୍ପ, ଅଗ୍ନିକାଣ୍ଡ, ସୁନାମୀ, କରକାପାତ, ଭୂସ୍ଖଳନ, ହିମସ୍ଖଳନ, ବାଦଲଫଟାବର୍ଷା, କୀଟ ଉପଦ୍ରବ ଯୋଗୁଁ ଫସଲ ନଷ୍ଟ, ଶୀତଲହରୀ ବା ତୁଷାରପାତ, ବଜ୍ରପାତ, ଅଂଶୁଘାତ, ଘୂର୍ଣ୍ଣିଝଡ଼, ଟର୍ଣ୍ଣାଡ଼ୋ, ପ୍ରବଳ ବୃଷ୍ଟିପାତ, ନୌକା ଦୁର୍ଘଟଣା, ପାଣିରେ ବୁଡିହୋଇ ମୃତ୍ୟୁ ହେବା ଓ ସର୍ପାଘାତ ।






କି ପ୍ରକାର ସହାୟତା ପାଇବେ :

୧. ବିପର୍ଯ୍ୟୟ ଜନିତ ମୃତ୍ୟୁ କ୍ଷେତ୍ରରେ ଅନୁକମ୍ପାମୂଳକ ସହାୟତା

କ)	ବିପର୍ଯ୍ୟୟ ଦ୍ୱାରା (ଅଂଶୁଘାତ ବ୍ୟତୀତ) ମୃତ୍ୟୁ ବରଣ କରିଥିବା ବ୍ୟକ୍ତିଙ୍କ ପରିବାରକୁ	୪ ଲକ୍ଷ ଟଙ୍କା
ଖ)	ଅଂଶୁଘାତ ଜନିତ ମୃତ ବ୍ୟକ୍ତିଙ୍କ ପରିବାରକୁ	୫୦,୦୦୦/- ଟଙ୍କା

୨. ବିପର୍ଯ୍ୟୟ ଜନିତ ଆହତ ବ୍ୟକ୍ତିଙ୍କୁ ଅନୁକମ୍ପା ମୂଳକ ସହାୟତା

କ)	**ଆଖି, ଗୋଡ଼ ହରାଇଥିବା ବ୍ୟକ୍ତି**	
	୪୦% ରୁ ୬୦% ଅକର୍ମଣ୍ୟ ହୋଇଥିଲେ	୫୯,୧୦୦/-ଟଙ୍କା
	୬୦%ରୁ ଊର୍ଦ୍ଧ୍ୱ ଅକର୍ମଣ୍ୟ ହୋଇଥିଲେ	୨ ଲକ୍ଷ ଟଙ୍କା
ଖ)	**ଗଭୀର ଭାବେ କ୍ଷତବିକ୍ଷତ ହୋଇ ଡାକ୍ତରଖାନାରେ ଚିକିତ୍ସିତ ହେଉଥିଲେ**	
	୭ ଦିନରୁ ଊର୍ଦ୍ଧ୍ୱ ସମୟ ଧରି ଚିକିତ୍ସିତ ହେଉଥିଲେ	୧୨,୭୦୦/-ଟଙ୍କା
	୧ ସପ୍ତାହରୁ କମ ଦିନ ପାଇଁ ଚିକିତ୍ସିତ ହେଉଥିଲେ	୪,୩୦୦/- ଟଙ୍କା

୩. ଜରୁରୀକାଳୀନ ଖାଦ୍ୟ ସହାୟତା

ବୟସ୍କ ବ୍ୟକ୍ତି (୧୨ ବର୍ଷରୁ ଅଧିକ)	ଦିନ ପିଛା ୧ କି.ଗ୍ରା. ଚାଉଳ ଏବଂ ଆବଶ୍ୟକୀୟ ପରିମାଣର ଡ଼ାଲି ସର୍ବାଧିକ ଖର୍ଚ୍ଚ ୬୦/- ଟଙ୍କା
ଶିଶୁ (୧୨ ବର୍ଷ ପର୍ଯ୍ୟନ୍ତ)	ଦିନ ପିଛା ୫୦୦ ଗ୍ରାମ ଚାଉଳ ଏବଂ ଆବଶ୍ୟକୀୟ ପରିମାଣର ଡ଼ାଲି ସର୍ବାଧିକ ଖର୍ଚ୍ଚ ୪୫/- ଟଙ୍କା

ପ୍ରଶାସନିକ ଅଧିକାରୀଙ୍କ କ୍ଷମତା

• ଜିଲ୍ଲାପାଳ / ଉପଜିଲ୍ଲାପାଳ – ୩ ଦିନ ପର୍ଯ୍ୟନ୍ତ • RDC – ୭ ଦିନ ପର୍ଯ୍ୟନ୍ତ (ଜିଲ୍ଲାପାଳ/ ଉପ-ଜିଲ୍ଲାପାଳଙ୍କ ଦ୍ୱାରା ମଞ୍ଜୁର ଦିନକୁ ମିଶାଇ ।) • ସ୍ୱତନ୍ତ୍ର ରିଲିଫ କମିଶନର-୧୫ ଦିନ ପର୍ଯ୍ୟନ୍ତ (ଜିଲ୍ଲାପାଳ/ଉପ-ଜିଲ୍ଲାପାଳ ଓ RDC ଙ୍କ ଦ୍ୱାରା ମଞ୍ଜୁର ଦିନକୁ ମିଶାଇ)
• ରାଜ୍ୟ ସରକାର -୧୫ ଦିନରୁ ଅଧିକ

୪. ଖାଦ୍ୟାଭାବ / ପୁଷ୍ଟିହୀନତା ଯୋଗୁଁ ପ୍ରଭାବିତ ବ୍ୟକ୍ତିଙ୍କୁ ଖାଦ୍ୟ ସହାୟତା

ବୟସ୍କ ବ୍ୟକ୍ତି (୧୨ ବର୍ଷରୁ ଅଧିକ)	ଦିନ ପିଛା ୧ କି.ଗ୍ରା. ଚାଉଳ ଏବଂ ଆବଶ୍ୟକୀୟ ପରିମାଣର ଡ଼ାଲି
ଶିଶୁ (୧୨ ବର୍ଷ ପର୍ଯ୍ୟନ୍ତ)	ଦିନ ପିଛା ୫୦୦ ଗ୍ରାମ ଚାଉଳ ଏବଂ ଆବଶ୍ୟକୀୟ ପରିମାଣର ଡ଼ାଲି

ପ୍ରଶାସନିକ ଅଧିକାରୀଙ୍କ କ୍ଷମତା

ଗ୍ରାମାଞ୍ଚଳ ପାଇଁ • ସମ୍ପୃକ୍ତ ଅଞ୍ଚଳର ସରପଞ୍ଚ – ୧୦ ଦିନ ପର୍ଯ୍ୟନ୍ତ • ବିଡ଼ିଓ-୩୦ ଦିନ ପର୍ଯ୍ୟନ୍ତ (ସରପଞ୍ଚଙ୍କ ଦ୍ୱାରା ମଞ୍ଜୁର ଦିନକୁ ମିଶାଇ) • ଉପଜିଲ୍ଲାପାଳ – ୪୫ ଦିନ ପର୍ଯ୍ୟନ୍ତ (ସରପଞ୍ଚ ଓ ବିଡ଼ିଓ ଙ୍କ ଦ୍ୱାରା ମଞ୍ଜୁର ଦିନକୁ ମିଶାଇ) • ଜିଲ୍ଲାପାଳ-୧୨୦ ଦିନ ପର୍ଯ୍ୟନ୍ତ (ସରପଞ୍ଚ, ବିଡ଼ିଓ ଓ ଉପଜିଲ୍ଲାପାଳଙ୍କ ଦ୍ୱାରା ମଞ୍ଜୁର ଦିନକୁ ମିଶାଇ)

ପୌରାଞ୍ଚଳ ପାଇଁ • ମେୟର / ଅଧ୍ୟକ୍ଷ-୧୦ ଦିନ ପର୍ଯ୍ୟନ୍ତ • ଉପଜିଲ୍ଲାପାଳ-୪୫ ଦିନ ପର୍ଯ୍ୟନ୍ତ (ମେୟର / ଅଧ୍ୟକ୍ଷ ଙ୍କ ଦ୍ୱାରା ମଞ୍ଜୁର ଦିନକୁ ମିଶାଇ) • ଜିଲ୍ଲାପାଳ-୧୨୦ ଦିନ ପର୍ଯ୍ୟନ୍ତ (ମେୟର/ଅଧ୍ୟକ୍ଷ ଓ ଉପଜିଲ୍ଲାପାଳଙ୍କ ଦ୍ୱାରା ମଞ୍ଜୁର ଦିନକୁ ମିଶାଇ)

୫. ଫସଲହାନୀ ସହାୟତା(୩୩% ବା ତତୁର୍ଦ୍ଧ୍ୱ ଫସଲହାନୀ ହୋଇଥିଲେ)

କ)	କ୍ଷୁଦ୍ର ଓ ନାମମାତ୍ର ଚାଷୀଙ୍କ ପାଇଁ	
	କୃଷି, ଉଦ୍ୟାନ ଭିତ୍ତିକ ବା ବାରମାସି ଫସଲ ପାଇଁ	
	ଅଣଜଳସେଚିତ ଜମି	ହେକ୍ଟର ପିଛା ୬,୮୦୦/- ଟଙ୍କା
	ଜଳସେଚିତ ଜମି	ହେକ୍ଟର ପିଛା ୧୩,୫୦୦/- ଟଙ୍କା (ସର୍ବନିମ୍ନ ୧୦୦୦/- ଟଙ୍କା)
	ଦୀର୍ଘ ସ୍ଥାୟୀ ଫସଲ ପାଇଁ	ହେକ୍ଟର ପିଛା ୧୮,୦୦୦/- ଟଙ୍କା (ସର୍ବନିମ୍ନ ୨୦୦୦/- ଟଙ୍କା)
ଖ)	କ୍ଷୁଦ୍ର ଓ ନାମମାତ୍ର ଚାଷୀ ବ୍ୟତୀତ ଅନ୍ୟ ଚାଷୀମାନଙ୍କୁ (ସର୍ବାଧିକ ୨ ହେକ୍ଟର ପାଇଁ)	
	ଅଣଜଳସେଚିତ ଅଞ୍ଚଳ ପାଇଁ	ହେକ୍ଟର ପିଛା ୬,୮୦୦/- ଟଙ୍କା
	ଜଳସେଚିତ ଜମି ପାଇଁ	ହେକ୍ଟର ପିଛା ୧୩,୫୦୦/- ଟଙ୍କା
	ସମସ୍ତ ପ୍ରକାର ବାରମାସୀ ଫସଲ ପାଇଁ	ହେକ୍ଟର ପିଛା ୧୮,୦୦୦/- ଟଙ୍କା

(ଚାଷ ହୋଇନଥିବା ଜମି ପାଇଁ ଏହି ସହାୟତା ମିଳିବ ନାହିଁ)

୬. ବାଲିଚର ସହାୟତା (କେବଳ କ୍ଷୁଦ୍ର ଓ ନାମମାତ୍ର ଚାଷୀଙ୍କ ପାଇଁ)

କ୍ଷତିଗ୍ରସ୍ତ ଚାଷ ଜମି ୩ ଇଞ୍ଚରୁ ଊର୍ଦ୍ଧ୍ୱ ବାଲିଚର ହୋଇଥିଲେ, ବାଲି କାଢ଼ିବା ପାଇଁ	ହେକ୍ଟର ପିଛା ୧୨,୨୦୦/- ଟଙ୍କା
ପାର୍ବତ୍ୟାଞ୍ଚଳରେ କ୍ଷତିଗ୍ରସ୍ତ ଚାଷ ଜମିରୁ ପୋତି ହୋଇଥିବା ବାଲି, ଗୋଡ଼ି ଆଦି କାଢ଼ିବା ପାଇଁ	
କ୍ଷତିଗ୍ରସ୍ତ ମାଛ ପୋଖରୀର ମରାମତି/ ପୋତି ହୋଇଥିବା ବାଲି, ମାଟି ଆଦି କାଢ଼ିବା ପାଇଁ	

୭. ଭୂସ୍ଖଳନ କିମ୍ବା ନଦୀର ଗତିପଥ ପରିବର୍ତ୍ତନ ଯୋଗୁଁ କ୍ଷୟ ହୋଇଥିବା ଚାଷ ଜମିପାଇଁ ସହାୟତା

କେବଳ କ୍ଷୁଦ୍ର ଓ ନାମମାତ୍ର ଚାଷୀଙ୍କ ପାଇଁ	ହେକ୍ଟର ପିଛା ୩୭,୫୦୦/- ଟଙ୍କା

୮. କ୍ଷୁଦ୍ର ଓ ନାମମାତ୍ର ରେଶମ ଚାଷୀଙ୍କ ପାଇଁ ସହାୟତା (୩୩% ରୁ ଊର୍ଦ୍ଧ୍ୱ ନଷ୍ଟ ହୋଇଥିଲେ):

ଏରି, ତୁତ ଏବଂ ତସର ଚାଷ ପାଇଁ	ହେକ୍ଟର ପିଛା ୪,୮୦୦/- ଟଙ୍କା
ମୁଗା ଚାଷ ପାଇଁ	ହେକ୍ଟର ପିଛା ୬,୦୦୦/- ଟଙ୍କା

୯. ମୃତ ଗୃହପାଳିତ ପଶୁମାନଙ୍କ ପାଇଁ ସହାୟତା

ଦୁଗ୍ଧ ପ୍ରଦାନକାରୀ ବଡ ପଶୁ ଯଥା ମଇଁଷି, ଗାଈ ପାଇଁ	ପଶୁ ପିଛା ୩୦,୦୦୦/- ଟଙ୍କା
ଦୁଗ୍ଧ ପ୍ରଦାନକାରୀ ଛୋଟ ପଶୁ ଯଥା ଛେଳି/ମେଣ୍ଢା/ଘୁଷୁରି ପାଇଁ	ପଶୁ ପିଛା ୩୦୦୦/- ଟଙ୍କା
ବଡ଼ ଭାରବାହୀ ପଶୁ ଯଥା ବଳଦ, ମଇଁଷି, ଘୋଡ଼ା ପାଇଁ	ପଶୁ ପିଛା ୨୫,୦୦୦/- ଟଙ୍କା
ଛୋଟ ଭାରବାହୀ ପଶୁ ଯଥା ବାଛୁରୀ, ଗଧ ଏବଂ ତତୁଘୋଡ଼ା ପାଇଁ	ପଶୁ ପିଛା ୧୬,୦୦୦/- ଟଙ୍କା

(ଏହି ସହାୟତା ପରିବାର ପିଛା ସର୍ବାଧିକ ୩ଟି ଦୁଗ୍ଧ ପ୍ରଦାନକାରୀ ବଡ଼ ପଶୁ କିମ୍ବା ୩୦ଟି ଦୁଗ୍ଧ ପ୍ରଦାନକାରୀ ଛୋଟ ପଶୁ କିମ୍ବା ୩ଟି ବଡ଼ ଭାରବାହୀ ପଶୁ କିମ୍ବା ୬ଟି ଛୋଟ ଭାରବାହୀ ପଶୁଙ୍କ ପାଇଁ ଦିଆଯିବ)

୧୦. କ୍ଷତିଗ୍ରସ୍ତ କୁକୁଡ଼ା ଚାଷ ପାଇଁ ସହାୟତା :

ମୃତ କୁକୁଡ଼ା ପିଛା	୫୦/- ଟଙ୍କା
(ଏହି ସହାୟତା ପରିବାର ପିଛା ସର୍ବାଧିକ ୫,୦୦୦/- ଟଙ୍କା ଯୋଗାଇ ଦିଆଯିବ)	

୧୧. ପ୍ରଭାବିତ ଗୋରୁଗାଈ ମାନଙ୍କ ପାଇଁ ଗୋଖାଦ୍ୟ ସହାୟତା

ବଡ଼ ପଶୁଙ୍କ ପାଇଁ	ଦିନକୁ ସର୍ବାଧିକ ୭୦/- ଟଙ୍କା
ଛୋଟ ପଶୁଙ୍କ ପାଇଁ	ଦିନକୁ ସର୍ବାଧିକ ୩୫/- ଟଙ୍କା

୧୨. କ୍ଷତିଗ୍ରସ୍ତ ମତ୍ସ୍ୟଜୀବି/ ମତ୍ସ୍ୟଚାଷୀଙ୍କ ପାଇଁ ସହାୟତା

କ)	ଆଂଶିକ କ୍ଷତିଗ୍ରସ୍ତ ଡଙ୍ଗା ମରାମତି ପାଇଁ	୪,୧୦୦/- ଟଙ୍କା
	ଆଂଶିକ କ୍ଷତିଗ୍ରସ୍ତ ଜାଲ ମରାମତି ପାଇଁ	୨୧୦୦/- ଟଙ୍କା
	ସଂପୂର୍ଣ୍ଣ ଭାଙ୍ଗି ଯାଇଥିବା ଡଙ୍ଗା ପାଇଁ	୯,୬୦୦/- ଟଙ୍କା
	ସଂପୂର୍ଣ୍ଣ ନଷ୍ଟ ହୋଇଥିବା ଜାଲ ପାଇଁ	୨,୬୦୦ /- ଟଙ୍କା
ଖ)	ମତ୍ସ୍ୟ ଯାଆଁଳ ଚାଷ (**Fish seed farm**) ର କ୍ଷତି ପାଇଁ	ହେକ୍ଟର ପିଛା - ୮,୨୦୦/- ଟଙ୍କା

(ଯଦି ସରକାରଙ୍କର ଅନ୍ୟ କୌଣସି ଯୋଜନା ମାଧ୍ୟମରେ ସହାୟତା ମିଳୁଥାଏ, ତେବେ ବିପର୍ଯ୍ୟୟ ସହାୟତା ପାଣ୍ଠିରୁ ଏଥି ନିମନ୍ତେ ସହାୟତା ଦିଆଯିବ ନାହିଁ)

୧୩. ହସ୍ତଶିଳ୍ପ, ହସ୍ତତନ୍ତ କାରିଗରମାନଙ୍କୁ ସହାୟତା

କ)	ନଷ୍ଟ ହୋଇଥିବା ଯନ୍ତ୍ରାଂଶ ପାଇଁ	କାରୀଗର ପିଛା ୪,୧୦୦/- ଟଙ୍କା
ଖ)	ନଷ୍ଟ ହୋଇଥିବା ଆନୁସଙ୍ଗିକ ଦ୍ରବ୍ୟ ପାଇଁ	କାରୀଗର ପିଛା ୪,୧୦୦/- ଟଙ୍କା

୧୪. ଭାଙ୍ଗି ଯାଇଥିବା ବାସଗୃହର ମରାମତି ବା ପୁନର୍ନିର୍ମାଣ ପାଇଁ ସହାୟତା

କ)	ପକ୍କା ଘର ବା କଚ୍ଚାଘର ସଂପୂର୍ଣ୍ଣ ବା ଅତ୍ୟଧିକ ନଷ୍ଟ ହୋଇଥିଲେ	ସମତଳ ଅଞ୍ଚଳ ପାଇଁ ୯୫,୧୦୦/- ଟଙ୍କା। ପାର୍ବତ୍ୟାଞ୍ଚଳ ପାଇଁ ୧,୦୧,୯୦୦/- ଟଙ୍କା।
ଖ)	ପକ୍କା ଘର ଆଂଶିକ (ଅନ୍ୟୂନ ୧୫%) କ୍ଷତି ହୋଇଥିଲେ	୫,୨୦୦/- ଟଙ୍କା
ଗ)	କଚ୍ଚା ଘର ଆଂଶିକ(ଅନ୍ୟୂନ ୧୫%) କ୍ଷତି ହୋଇଥିଲେ	୩,୨୦୦/- ଟଙ୍କା
ଗ)	କୁଡ଼ିଆ ଘର କ୍ଷତିଗ୍ରସ୍ତ ବା ନଷ୍ଟ ହୋଇଥିଲେ	୪,୧୦୦/- ଟଙ୍କା
ଘ)	ଗୁହାଳ ଘର ଭାଙ୍ଗି ଥିଲେ	୨,୧୦୦/- ଟଙ୍କା

୧୫. ଲୁଗାପଟା ଓ ବାସନକୁସନ ସହାୟତା

ଲୁଗାପଟା ପାଇଁ	୧୮୦୦/- ଟଙ୍କା
ବାସନକୁସନ ପାଇଁ	୨୦୦୦/- ଟଙ୍କା
(ବାସଗୃହ ସଂପୂର୍ଣ୍ଣ ଭାବେ ନଷ୍ଟ ହୋଇଥିଲେ କିମ୍ବା ୨ ଦିନ ଧରି ବନ୍ୟାଜଳରେ ବୁଡ଼ି ରହିଥିଲେ ଏହି ସହାୟତା ପାଇବେ)	

Supported By: CRS faith. action. results. CATHOLIC RELIEF SERVICES · Caritas INDIA The Joy of Service... · OXFAM India · Indian Red Cross Society Odisha State Branch

Source-Special Relief Commissioner, Govt. of Odisha

ବଜ୍ରପାତ ପ୍ରତି ସାବଧାନ

ବଜ୍ରପାତ ବା ବିଜୁଳି ମାରିବା ଯୋଗୁଁ ଅନେକ ଜୀବନ ହାନି ହେଉଅଛି।
ଏଥିରୁ ରକ୍ଷା ପାଇବା ନିମନ୍ତେ ନିମ୍ନଲିଖିତ ଉପାୟମାନ ଅବଲମ୍ବନ କରନ୍ତୁ।

OSDMA

କ'ଣ କରିବା ଉଚିତ୍

- ☑ ବଜ୍ରପାତରୁ ଘରକୁ ରକ୍ଷା କରିବା ପାଇଁ ବଜ୍ରପାତ ପ୍ରତିରୋଧକ କଣ୍ଡକ୍ଟର ଲଗାନ୍ତୁ।
- ☑ ଘଡ଼ଘଡ଼ି ଶବ୍ଦ ଶୁଣିଲେ ଖୋଲା ସ୍ଥାନରୁ ଯଥାଶୀଘ୍ର କୌଣସି ପକ୍କାଘର ଭିତରକୁ ଚାଲିଆସନ୍ତୁ।
- ☑ ମୋଟା ଚଦର ଛାତ ଥିବା ଗାଡ଼ି ଯଥା କାର୍, ବସ୍ ଆଦି ଯାନ ମଧ୍ୟ ନିରାପଦ ଅଟେ।
- ☑ ଘର ଭିତରେ ଥିବାବେଳେ ଝରକା, କବାଟ ଏବଂ କାନ୍ଥ ଠାରୁ ଛାଡ଼ିକରି ରୁହନ୍ତୁ।
- ☑ ବିଦ୍ୟୁତ୍ ପ୍ରବାହିତ ବସ୍ତୁଠାରୁ ଦୂରରେ ରୁହନ୍ତୁ।
- ☑ ନିରାପଦ ଆଶ୍ରୟସ୍ଥଳୀ ଠାରୁ ଦୂରରେ ଥିଲେ ଖାଲୁଆ ଜାଗା ଦେଖି ଯାକି ଜୁକି ହୋଇ ରହିଯାଆନ୍ତୁ। ମୁଣ୍ଡ ଓ ଦେହରୁ ଧାତୁ ତିଆରି ଜିନିଷ ଅଲଗା କରିଦିଅନ୍ତୁ। ନିଜେ ଯଥାସାଧ୍ୟ କମ୍ ଉଚ୍ଚତାରେ ରୁହନ୍ତୁ।
- ☑ ମୁଣ୍ଡ ବାଳ ଠିଆ ଠିଆ ହୋଇଗଲେ କିମ୍ବା ପାଖ ପଥର ଆଦିରୁ ପ୍ରତିଫଳିତ ଶବ୍ଦ କାନକୁ ଶୁଭିଲେ ସେ ସ୍ଥାନ ଛାଡ଼ି ଚାଲି ଯାଆନ୍ତୁ।
- ☑ ଯଦି ଗାଡ଼ି ଚଳାଉଥାନ୍ତି, ଏହାକୁ ଆସ୍ତେ ଚଳାନ୍ତୁ, ଗଛ କିମ୍ବା ଇଲେକ୍ଟ୍ରି ଲାଇନ୍ ଠାରୁ ଯଥା ସମ୍ଭବ ଦୂରରେ ରୁହନ୍ତୁ।
- ☑ ପୋଖରୀ ଅଥବା ଜଳାଶୟ ନିକଟରେ ରୁହନ୍ତୁ ନାହିଁ। ଯଦି ଆପଣ ପାଣି ଭିତରେ କିମ୍ବା ଡଙ୍ଗା ଭିତରେ ଅଛନ୍ତି ଯଥାଶୀଘ୍ର ବାହାରି ଆସନ୍ତୁ।
- ☑ ବଜ୍ରପାତର ସମ୍ଭାବନା ଦେଖାଦେଲେ ଗୃହପାଳିତ ପଶୁମାନଙ୍କୁ ବାହାରେ ନ ଛାଡ଼ି ଘର ଭିତରେ ରଖନ୍ତୁ।

ବଜ୍ରପାତରୁ ରକ୍ଷା ପାଇବାର କୌଶଳ

ବଜ୍ରପାତ ହେଉଥିବା ସମୟରେ ଆପଣ ଯଦି ଘର ବାହାରେ ଥିବେ ଏବଂ ନିଜକୁ ଅସୁରକ୍ଷିତ ମଣୁଥିବେ, ଯଥାଶୀଘ୍ର ନଇଁ ପଡ଼ି ଆଣ୍ଠୁ ବଙ୍କା କରି ଛାତି ତଳକୁ କରି ବସି ପଡ଼ନ୍ତୁ। କେବେହେଲେ ମଧ୍ୟ ଭୂମିରେ ଚିତ୍ ହୋଇ ଶୁଅନ୍ତୁ ନାହିଁ।

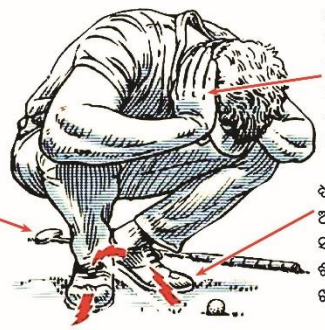

ଦୁଇ ଗୋଡ଼ର ଗୋଇଠି ଯେପରି ଲାଗି ରହିବ ସେଥିପ୍ରତି ଅଧିକ ଯତ୍ନବାନ ହୁଅନ୍ତୁ। ଫଳରେ ବୈଦ୍ୟୁତିକ ଝଟ୍‌କା ଗୋଡ଼ର ଗୋଟିଏ ଗୋଇଠିରୁ ଅନ୍ୟ ଗୋଇଠି ସାହାଯ୍ୟରେ ପ୍ରବାହିତ ହୋଇଥାଏ ଏବଂ ଶରୀରର ଅନ୍ୟ କୌଣସି ଅଙ୍ଗରେ ପ୍ରବାହିତ ହେବା ପାଇଁ ବାଧା ଦେଇଥାଏ।

ହାତ ପାପୁଲି ସାହାଯ୍ୟରେ ଦୁଇ କାନକୁ ବନ୍ଦ ରଖନ୍ତୁ। ଏହାଦ୍ୱାରା ବଜ୍ରପାତ ମାରିବା ସମୟରେ ଉତ୍ପନ୍ନ ଶବ୍ଦରୁ କାନକୁ ରକ୍ଷା ମିଳିଥାଏ।

ଧ୍ୟାନ ଦିଅନ୍ତୁ ଯେପରି ଦୁଇ ପାଦର ଆଙ୍ଗୁଠି ତଳ ଅଂଶ କେବଳ ଭୂମି ସଂସ୍ପର୍ଶରେ ଆସୁଥିବ। ଏହାଦ୍ୱାରା ଶରୀରରେ କମ୍‌ରୁ କମ୍ ବୈଦ୍ୟୁତିକ ଝଟ୍‌କା ଲାଗିଥାଏ।

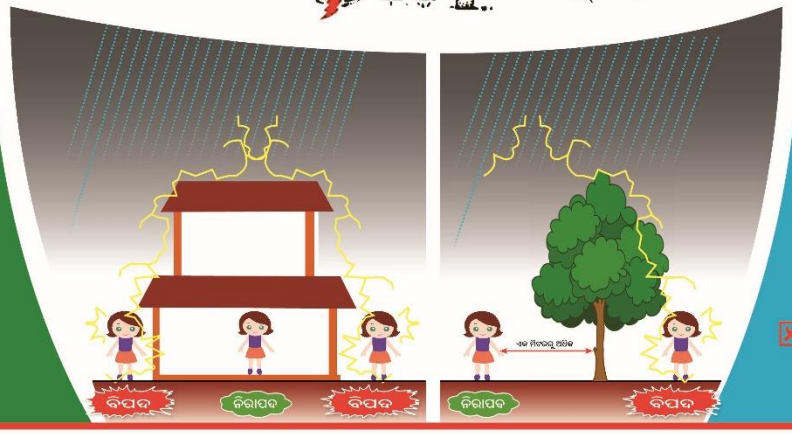

କ'ଣ ନ କରିବା ଉଚିତ୍

- ☒ ବିଦ୍ୟୁତ୍ ଚାଳିତ ଉପକରଣ ଏବଂ ତାରଯୁକ୍ତ ଟେଲିଫୋନ୍ ଓ ମୋବାଇଲ୍ ଫୋନ୍ ବ୍ୟବହାର କରନ୍ତୁ ନାହିଁ।
- ☒ ଖୋଲା ଘର ବା ତମ୍ବୁ ତଳେ ଆଶ୍ରୟ ଏ ସମୟରେ ନିରାପଦ ନୁହେଁ।
- ☒ ଗଛ ତଳେ ବା ବୁଦା ନିକଟରେ ଆଶ୍ରୟ ନିଅନ୍ତୁ ନାହିଁ।
- ☒ ଘଡ଼ଘଡ଼ି ମାରୁଥିବା ସମୟରେ ଗୁଡ଼ି ଉଡ଼ାନ୍ତୁ ନାହିଁ।
- ☒ ହାତରେ ମାଛଧରା ବନିଶୀ, ଲୁହାବେଣ୍ଟ ଛତା ବା ଲୁହାଛଡ଼ ଧରନ୍ତୁ ନାହିଁ।
- ☒ କୌଣସି ଧାତୁ ତିଆରି ଜିନିଷକୁ ଛୁଅନ୍ତୁ ନାହିଁ।
- ☒ ଲୁହାଖମ୍ବ, ଲୁହାଛଡ଼ ଏବଂ ଲୁଗା ଶୁଖାଇବା ତାର ଠାରୁ ଦୂରରେ ରୁହନ୍ତୁ।
- ☒ ସାଇକେଲ୍ ଚଲାନ୍ତୁ ନାହିଁ କିମ୍ବା ଖୋଲା ଗାଡ଼ିରେ ବୁଲନ୍ତୁ ନାହିଁ।
- ☒ ଗୃହପାଳିତ ପଶୁମାନଙ୍କୁ କୌଣସି ଧାତୁଯୁକ୍ତ ପଦାର୍ଥରେ ବାନ୍ଧି ରଖନ୍ତୁ ନାହିଁ।

ଅଂଶୁଘାତ ନ ହେବା ପାଇଁ କ'ଣ କରିବା ?

ଆମ କୋରାପୁଟ ଜିଲ୍ଲାରେ ମଧ୍ୟ ଗ୍ରୀଷ୍ମର ପ୍ରଭାବ ଯଥେଷ୍ଟ ବଢ଼ିଲାଣି ଫଳରେ ଅଂଶୁଘାତ ହେବା ଆସଙ୍କା ରହିଛି। ଛୋଟ ପିଲାମାନଙ୍କୁ ଅଂଶୁଘାତ ହେବା ସମ୍ଭାବନା ଅଧିକ ଥାଏ। ଏଥି ପାଇଁ ପିଲାଏ ସତର୍କ ରୁହନ୍ତୁ।

କ'ଣ କରିବା ଅନୁଚିତ !



X ଟାଣ ଖରାରେ ବାହାରକୁ ବାହାରନ୍ତୁ ନାହିଁ । ବିଶେଷ କର ଦିନ ୧୧ଘଣ୍ଟାରୁ ୩ ଘଣ୍ଟା ମଧ୍ୟରେ ପିଲାମାନେ ଖରାରେ ଖେଳନ୍ତୁ ନାହିଁ ।

X ନିଜେ କିମ୍ବା ଅନ୍ୟ କେହି ଖରା ଯୋଗୁଁ ଅସୁସ୍ଥ ଅନୁଭବ କଲେ ଚିକିତ୍ସା ରେ ବିଳମ୍ବ ବା ଅବହେଳା କରନ୍ତୁ ନାହିଁ।

X ଅଂଶୁଘାତ ରୋଗୀର ଦେହରେ ବରଫ ଲଗାନ୍ତୁ ନାହିଁ। କେବଳ ସାଧାରଣ ଥଣ୍ଡା ପାଣି ପକାନ୍ତୁ ଓ ବିଞ୍ଚନ୍ତୁ।

କ'ଣ କରିବା ଉଚିତ!



✓ ଟାଣ ଖରା ସମୟରେ ବାହାରକୁ ଯିବା ନିହାତି ଆବଶ୍ୟକ ହେଲେ ଜୋତା ଓ ଛତା ବ୍ୟବହାର କରନ୍ତୁ ଓ ସାଙ୍ଗରେ ଥଣ୍ଡା ପାଣି ନିଅନ୍ତୁ।

✓ ବାହାରକୁ ଯିବା ଆଗରୁ ଓ ପହଞ୍ଚିବା ପରେ ଯଥେଷ୍ଟ ଥଣ୍ଡା ପାଣି ବା ପାନୀୟ ପିଅନ୍ତୁ।

✓ ଶରୀରରେ ହାଲୁକା, ଢିଲା ଓ ସୁତା ତିଆରି ପୋଷାକ ପିନ୍ଧନ୍ତୁ ।

✓ ହାଲିଆ ଲାଗିଲେ ବା ଅଧିକ ଝାଳ ବହିବା ସହ ପାଟି ସୁଖିଲେ ପ୍ରଚୁର ପାଣି ଓ ଓ.ଆର୍.ଏସ୍. ଦ୍ରବଣ ପିଅନ୍ତୁ।

ବିଦ୍ୟାଳୟରେ କ'ଣ ଆବଶ୍ୟକ !

- ନଜର ରଖନ୍ତୁ ଯେପରି ପିଲାମାନେ ଦିନ ୧୧ଘଣ୍ଟାରୁ ୩ଘଣ୍ଟା ମଧ୍ୟରେ ଖରାରେ ନ ଖେଳନ୍ତି ଓ ମଧ୍ୟାହ୍ନ ବିରତି ପରେ ପରେ ଘରକୁ ନ ଯାଆନ୍ତି।
- ପିଲାମାନଙ୍କ ପାଇଁ ଥଣ୍ଡା ପାଣିର ବ୍ୟବସ୍ଥା କରନ୍ତୁ ଓ ଏହି ପାଣି ପ୍ରତିଦିନ ବଦଳାନ୍ତୁ।
- ବିଦ୍ୟାଳୟରେ ଆବଶ୍ୟକ ପରିମାଣର ଓ.ଆର୍.ଏସ୍. ପ୍ୟାକେଟ ରଖନ୍ତୁ ଓ ସରିଗଲେ ପୁଣି ସ୍ୱାସ୍ଥ୍ୟ କର୍ମୀଙ୍କ ଠାରୁ ଆଣି ଭରନ୍ତୁ।
- ପିଲାମାନଙ୍କ ପ୍ରାର୍ଥନା ସଭାରେ ଓ ଶ୍ରେଣୀରେ ବାରମ୍ବାର ଅଂଶୁଘାତ ବିଷୟରେ ସଚେତନ କରାନ୍ତୁ।
- ଶ୍ରେଣି ଗୃହକୁ ଥଣ୍ଡା ରଖିବା ସହ ବାୟୁ ସଞ୍ଚାଳନ ଓ ଶ୍ରେଣୀ ଗୃହର ଉତ୍ତାପ ପ୍ରତି ନଜର ରଖନ୍ତୁ।



ଜିଲ୍ଲା ପ୍ରଶାସନ, କୋରାପୁଟ

ସାପ କାମୁଡା

ସତର୍କ ରୁହନ୍ତୁ ସୁରକ୍ଷିତ ରୁହନ୍ତୁ

- ରାତିରେ ଟର୍ଚ୍ଚ ଓ ବାଡି ନେଇ ବାହାରକୁ ଯାଆନ୍ତୁ
- ଖୋଲାରେ ଶୌଚ କରିବାକୁ ଯାଆନ୍ତୁ ନାହିଁ
- ଫସଲ ଅମଳ, କାଠ ବା ନଡା ଭାଡି, ପୋଖରୀ ଓ ନାଳ ଆଦିରେ କାମ କରିବାବେଳେ ସତର୍କ ରହିବା ସହିତ ସାପ କାମୁଡା ନିରୋଧ ଜୋତା (ଗମ୍ ବୁଟ୍) ବ୍ୟବହାର କରିବା ଭଲ





- ଘରେ ମୂଷା ଓ ବେଙ୍ଗ ରହିବାକୁ ଦିଅନ୍ତୁ ନାହିଁ
- ଘର ଚୌରିପଟ ସଫା ରଖନ୍ତୁ, କାନ୍ଥକୁ ଲାଗି ଫୁଲକୁଣ୍ଡ ଓ ଗଛଡାଳ ରଖନ୍ତୁ ନାହିଁ





- ଘରେ ମଶାରୀ ଟାଙ୍ଗି ଶୋଇଲେ ଏହା ସାପଠାରୁ ମଧ୍ୟ ସୁରକ୍ଷା ଦିଏ
- ଘର ଚଟାଣରେ ନ'ଶୋଇ ଖଟରେ ଶୁଅନ୍ତୁ
- ଗୃହପାଳିତ ପଶୁ ଯଥା ବିରାଡି ଓ କୁକୁର ସାପ ଦାଉରୁ ସୁରକ୍ଷା ଦିଅନ୍ତି
- ଝରକା, କୁକୁଡା ଭାଡି ଓ ଗୁହାଳରେ ଜାଲି ବ୍ୟବହାର କରନ୍ତୁ
- ସାପକୁ ଧରିବା ଦୁଃସାହସିକ ଓ ପ୍ରାଣଘାତକ ହୋଇପାରେ

ସ୍ୱାସ୍ଥ୍ୟ ଓ ପରିବାର କଲ୍ୟାଣ ବିଭାଗ, ଓଡ଼ିଶା ସରକାର

Snake Helpline 09337295142

ସାପ କାମୁଡିବାର ପ୍ରାଥମିକ ଚିକିତ୍ସା

ଓଡ଼ିଶାରେ ଦେଖାଯାଉଥିବା ବିଷଧର ସାପ

















ସାଧାରଣରେ ଦେଖାଯାଉଥିବା କିଛି ବିଷହୀନ ସାପ

























ସବୁ ସାମୁଦ୍ରିକ ସାପ ଅତ୍ୟନ୍ତ ବିଷଧର।

ସରକାରୀ ଡାକ୍ତରଖାନାରେ ସାପ ବିଷ ନିରୋଧକ ଇଞ୍ଜେକ୍ସନ୍ (ASV) ମାଗଣାରେ ମିଳିଥାଏ।

ଗୁଣି ଗାରେଡି କରିବା ଆଇନ୍ ଅନୁଯାୟୀ ଦଣ୍ଡନୀୟ ଅପରାଧ

ସାପ କାମୁଡ଼ିଲେ କ'ଣ କରିବା ଉଚିତ୍

- ସାପ କାମୁଡିଥିବା ବ୍ୟକ୍ତିଙ୍କୁ ଆଶ୍ୱାସନା ଦିଅନ୍ତୁ ।
- ସାପ କାମୁଡିଥିବା ସ୍ଥାନରେ ପିନ୍ଧିଥିବା ମୁଦି, ଘଣ୍ଟା, ବ୍ରତ, ପାଉଁଜି ଇତ୍ୟାଦି ଖୋଲି ଦିଅନ୍ତୁ ।
- କ୍ଷତସ୍ଥାନର ଉପରକୁ କ୍ରେପ୍ ବ୍ୟାଣ୍ଡେଜ୍‌ରେ (ତାହା ନଥିଲେ ପତଳା ଲମ୍ବା କନା) ହାଲ୍‌କା ଭାବରେ ଗୁଡେଇ ଗୁଡେଇ ବାନ୍ଧି ଦିଅନ୍ତୁ ।
- ହାତକୁ କାମୁଡିଥିଲେ ଛାତି ତଳକୁ ଝୁଲେଇ ଜରି ରଖନ୍ତୁ । ଗୋଡକୁ କାମୁଡିଥିଲେ, ଗୋଡକୁ ସଜଖ କରି ରଖନ୍ତୁ ଏବଂ ସେହି ବ୍ୟକ୍ତିଙ୍କୁ ଟେକିକରି ନେବା ଆଣିବା କରନ୍ତୁ ।
- ସାପ ବିଷଦାଉରୁ ରକ୍ଷା ପାଇବା ପାଇଁ ସର୍ପ ବିଷ ନିରୋଧକ ଇଞ୍ଜେକ୍ସନ୍ (ASV) ହିଁ ଏକମାତ୍ର ବିକଳ୍ପ । ଯଥାଶୀଘ୍ର ଏହି ସୁବିଧା ମିଳୁଥିବା ଡାକ୍ତରଖାନାକୁ ରୋଗୀକୁ ନେଇଯିବା ଉଚିତ୍ ।
- ଡାକ୍ତରଖାନା ଯିବା ବାଟରେ ରୋଗୀଠାରେ ଦେଖାଯାଇଥିବା ଲକ୍ଷଣ ଡାକ୍ତରଙ୍କୁ ସବିଶେଷ କୁହନ୍ତୁ ।





ସାପ କାମୁଡ଼ିଲେ କ'ଣ କରିବା ଅନୁଚିତ

- ଆଦୌ ଡରନ୍ତୁ ନାହିଁ କି ବିଚଳିତ ହୁଅନ୍ତୁ ନାହିଁ ।
- ରୋଗୀକୁ ଚଲାବୁଲା ବା କୌଣସି କାମ କରିବାକୁ ବାରଣ କରନ୍ତୁ ।
- କ୍ଷତ ସ୍ଥାନକୁ ଆଦୌ ଧୁଅନ୍ତୁ ନାହିଁ, ବରଫ କିମ୍ବା ଇଲେକ୍ଟ୍ରିକ୍ ସକ୍ ଦିଅନ୍ତୁ ନାହିଁ ।
- ଗୁଣି-ଗାରେଡି, ମନ୍ଦିରରେ ପାଣି ଢାଳିବା, ଫୋନ୍‌ରେ ବିଷ ଝାଡିବା ଜାରମହୁରା ଲଗାଇବା ଆଦି ଜାମରେ ସମୟ ନଷ୍ଟ କରନ୍ତୁ ନାହିଁ ।
- କ୍ଷତ ସ୍ଥାନକୁ ବାନ୍ଧିବା ପାଇଁ ସୁତୁଲା, କଡା ଦଉଡି, ଛଟା ରବର ଟ୍ୟୁବ୍, ଇଲେକ୍ଟ୍ରିକ୍ ତାର ଆଦି ବ୍ୟବହାର କରନ୍ତୁ ନାହିଁ ।
- ବ୍ଲେଡ୍, ଛୁରୀ ଇତ୍ୟାଦିରେ କ୍ଷତସ୍ଥାନକୁ କାଟନ୍ତୁ ନାହିଁ ।
- କ୍ଷତସ୍ଥାନକୁ ଚୁଟୁମନ୍ତୁ ନାହିଁ କିମ୍ବା ଚିପାଚିପି କରନ୍ତୁ ନାହିଁ ।
- ଖାଦ୍ୟ ପଦାର୍ଥ କି ନିଶାଦ୍ରବ୍ୟ ଦିଅନ୍ତୁ ନାହିଁ ।
- କ୍ଷତ ସ୍ଥାନରେ ଗଦ, ଚରମୂଳି ବାଟି ଲଗାନ୍ତୁ ନାହିଁ ।



ସ୍ୱାସ୍ଥ୍ୟ ଓ ପରିବାର କଲ୍ୟାଣ ବିଭାଗ, ଓଡ଼ିଶା ସରକାର

ସାପକୁ ଚିହ୍ନିବା ପାଇଁ : Snake 09337295142

Odisha State

Block-wise Snakebite Casualty (2015-16 to 2017-18)

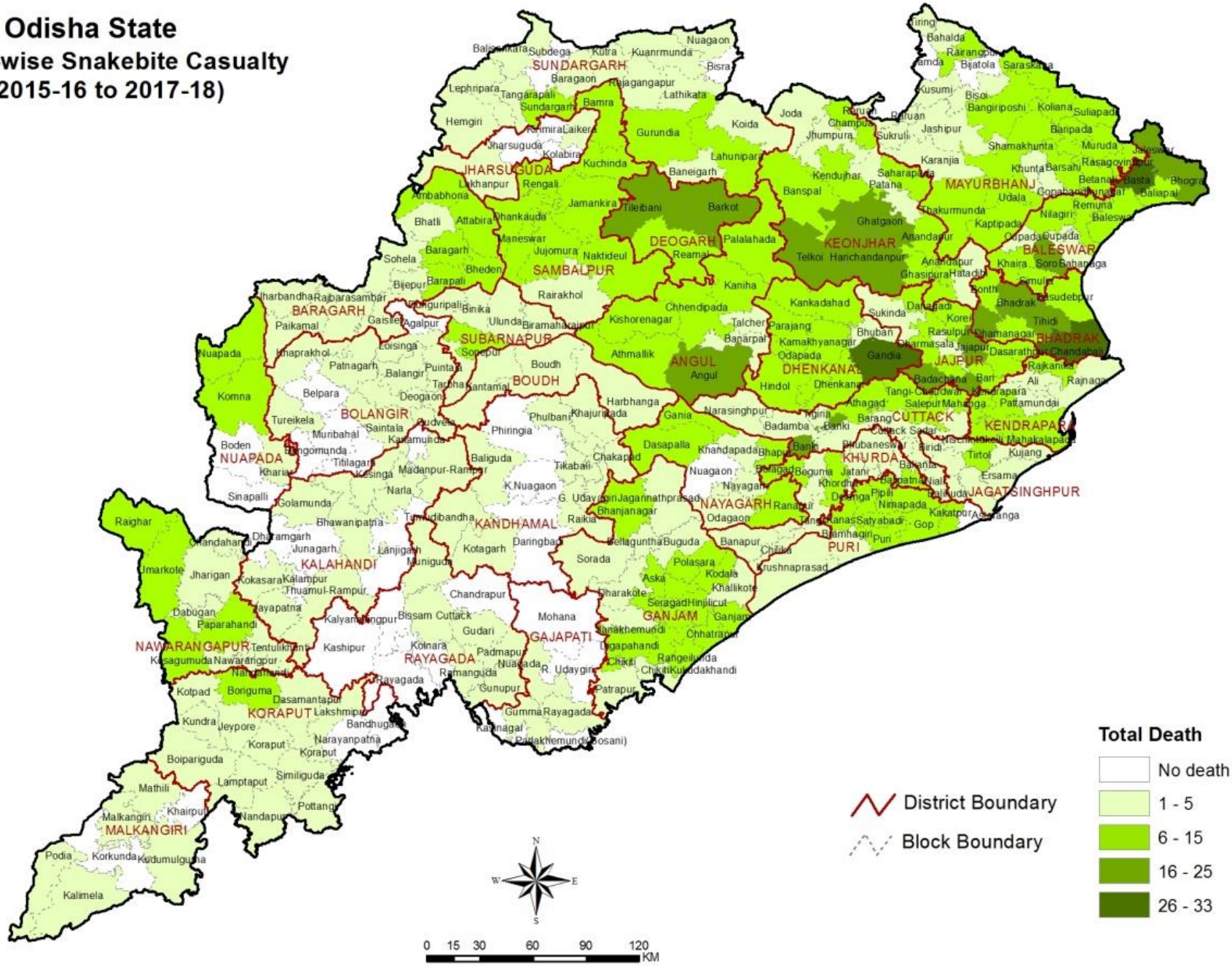

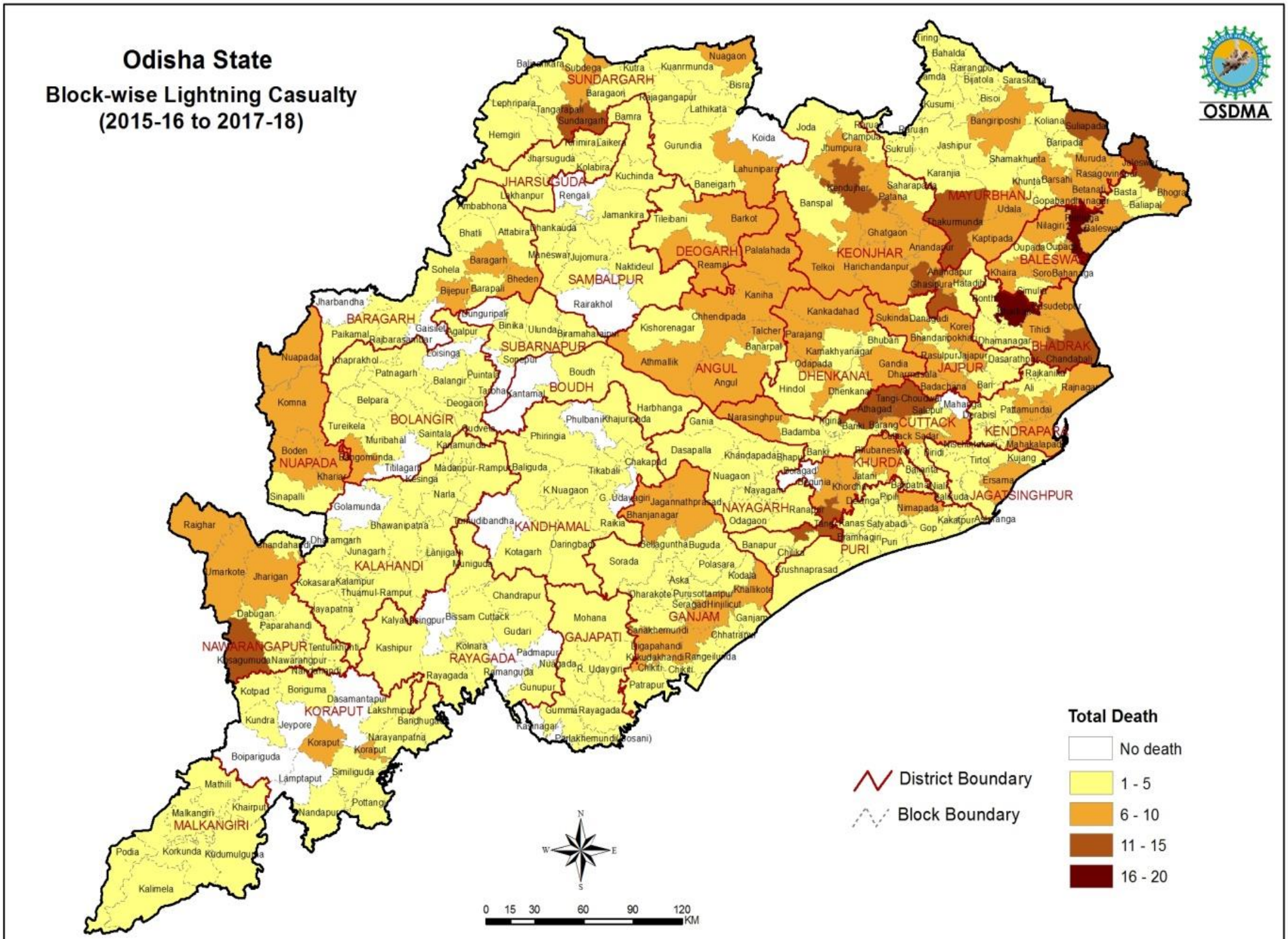
Odisha State
Block-wise Lightning Casualty
(2015-16 to 2017-18)
OSDMA
SUNDARGARH
JHARSUGUDA
SAMBALPUR
DEOGARH
KEONJHAR
MAYURBHANJ
BARAGARH
SUBARNAPUR
ANGUL
BOUDH
BOLANGIR
NUAPADA
KALAHANDI
KANDHAMAL
NAYAGARH
BALESWAR
BHADRAK
JAJPUR
DHENKANAL
CUTTACK
KENDRAPARA
JAGATSINGHPUR
PURI
KHURDA
GANJAM
GAJAPATI
RAYAGADA
KORAPUT
NAWARANGPUR
MALKANGIRI
Total Death
No death
1 - 5
6 - 10
11 - 15
16 - 20
District Boundary
Block Boundary
N
S
E
W
0 15 30 60 90 120
KM

We cannot stop natural disasters but we can arm ourselves with knowledge and resources.

Management of Extremely Severe Cyclonic Storm Hudhud in Koraput (8 October 2014 – 14 October 2014)





















DISTRICT EMERGENCY OPEARATION CENTER

Emergency Section,
Collectorate, Koraput- 764020

Telephone/ Fax No: 06852 251381
Control Room No: 1077 (Toll Free) / 06852 251101
E-mail: dycolemkpt@nic.in / www.koraput.nic.in

DISTRICT DISASTER MANAGEMENT PLAN 2019

(VOLUME- II)





PREPARED BY:

DISTRICT DISASTER MANAGEMENT AUTHORITY KORAPUT



Shri K Sudarshan Chakravarthy, IAS

Collector & D.M.- cum-Chairman,
District Disaster Management Authority,
Koraput

MESSAGE

Disaster Management requires meticulous planning. District Disaster Management Plan (DDMP) is such a document which envisages the preparedness of District Administration with all its inventory of resources and capacity to tackle any eventuality in the district. The DDMP-2019 has been prepared in consultation with various departments and other stakeholders that will serve as a guiding document for timely and planned response to mitigate the damaging effect of any hazards systematically and scientifically.

Koraput District has experienced the Very Severe Cyclonic storm '*Hudhud*' during 2014 which was managed systematically with zero casualty in the district and the effect was minimised. Moreover, there is very possibility of flood and related health hazards during monsoon period. The updated plan will be helpful to strengthen the institutional mechanism of Disaster Management in the district.

The planning and preparedness initiatives taken as per the District Disaster Management Plan will be delivered at the disaster-prone areas in order to reduce the vulnerability and minimise the loss in case a disaster strike.

(Shri K Sudarshan Chakravarthy)



Sri Deben Kumar Pradhan, OAS (SAG)

Additional District Magistrate-cum-
CEO, District Disaster Management
Authority, Koraput

FOREWORD

Koraput district is situated in the southern part of the state and is famous for its natural bounties, enriched with tribal tradition and culture. The habitants of this district depend upon the natural resources, agriculture and daily wage labourers to maintain their livelihoods. The district is vulnerable to various natural calamities like drought, flood, epidemic, heat stroke, boat capsize, lightning, drowning, fire accident, snakebite etc. All these have been a matter of great concern, which have added to the miseries of the people in this District.

District Disaster Management Plan (DDMP) 2019 is updated to identify threat and developed a defence mechanism to minimise the impact of any disaster in the District. The basic objective of this action plan is to ensure safety of the lives and properties of the people and domestic animals during the disasters. While formulating the District Disaster Management Plan, instructions of Special Relief Commissioner, MD, OSDMA, United Nations Development Programme (UNDP) and also valuable suggestions of Members of the District Natural Calamity Committee have been taken into consideration. The plan document has been categorized into two parts i.e. Volume-1 contains DDMP and Volume-2 contains all relevant statistical figures of the district, Maps &resource data base. The Plan deals with Risk Assessment and Vulnerability Analysis, Identification of Disaster-Prone Areas, Response Structures, Inventory of Resources, Standard Operating Procedures and Directory of Institutions & Key Individuals, etc. The Plan is prepared to help the District Administration to evacuate and protect the vulnerable people immediately at the time of any calamity strikes.

Meticulous planning is the first step to successful implementation. It is our sincere belief that with this District Disaster Management Plan 2019, disasters can be tackled in a more systematic & scientific approach providing relief to the affected persons through timely action in Koraput District.

(Sri Deben Kumar Pradhan)



ଶ୍ରୀମତୀ ତୁଳସୀ କିର୍ସାନୀ
ସଭାପତି, ଜିଲ୍ଲା ପରିଷଦ ତଥା ସହ-ଅଧ୍ୟକ୍ଷା,
ଜିଲ୍ଲା ବିପର୍ଯ୍ୟୟ ପରିଚାଳନା କର୍ତ୍ତୃପକ୍ଷ, କୋରାପୁଟ

ବାର୍ତ୍ତା

ବନ୍ୟା, ବାତ୍ୟା, ମରୁଡି, ଭୂଷ୍ଖଳନ, ବଜ୍ରପାତ ଭଳି ଦୈବଦୁର୍ବିପାକର ସଫଳ ମୁକାବିଲା କରିବା ତଥା ଜିଲ୍ଲାବାସୀଙ୍କୁ ପ୍ରାକ୍ ସୂଚନା ଦେବା ସହିତ ସଚେତନତା ସୃଷ୍ଟି କରିବା ଉଦ୍ଦେଶ୍ୟ ନେଇ ଜିଲ୍ଲା ପ୍ରଶାସନ ଓ ଜିଲ୍ଲା ବିପର୍ଯ୍ୟୟ ପରିଚାଳନା କର୍ତ୍ତୃପକ୍ଷଙ୍କ ଦ୍ୱାରା ପ୍ରସ୍ତୁତ ହୋଇଥିବା ପୁସ୍ତିକା " ଜିଲ୍ଲା ବିପର୍ଯ୍ୟୟ ପରିଚାଳନା ଯୋଜନା " – 2019 ଉନ୍ମୋଚନ ହେଉଥିବା ଜାଣି ମୁଁ ଖୁବ୍ ଆନନ୍ଦିତ ଓ ଏଥିପାଇଁ ପ୍ରଶାସନକୁ ସାଧୁବାଦ ଜଣାଉଛି । ବାସ୍ତବରେ ଏହି ପୁସ୍ତିକାଟି ଖୁବ୍ ଉପାଦେୟ ଓ ମାର୍ମୀକ ଅଟେ । ଜିଲ୍ଲାର ବିଭିନ୍ନ ବିଭାଗରେ ଉପଲବ୍ଧ ସାଜ ସରଞ୍ଜାମ ମାଧ୍ୟମରେ ସମସ୍ତ ସମ୍ଭାବ୍ୟ ବିପର୍ଯ୍ୟୟର ସଫଳ ମୁକାବିଲା କରାଯାଇପାରିବ ବୋଲି ମୁଁ ଦୃଢ ଆଶାବାଦୀ । ଗତ ହୁଡ୍ ହୁଡ୍-2014 ଭଳି ମହାବାତ୍ୟାକୁ ପ୍ରଶାସନ ଯେଭଳି ଭାବରେ ମୁକାବିଲା କରି ଶୂନ୍ୟ ମୃତ୍ୟୁ ସଂଖ୍ୟା ସହିତ ସ୍ୱଳ୍ପ କ୍ଷୟକ୍ଷତିରେ ସୀମିତ ରଖିପାରିଥିଲା ତାହା ବାସ୍ତବିକ ଖୁବ୍ ପ୍ରଶଂସନୀୟ । ଏହିଭଳି ଉଦ୍ୟମ ଜାରୀ ରହୁ ଓ ଜିଲ୍ଲାବାସୀଙ୍କ ଆଶା ଆକାଂକ୍ଷା ପୂରଣ ହେଉ ଏହାହିଁ ମୋର କାମନା ।

ଯୋଜନାର ସଫଳ ରୂପାୟନ ନିମନ୍ତେ ଜିଲ୍ଲାର ପ୍ରତ୍ୟେକ ବିଭାଗ ମଧ୍ୟରେ ସମନ୍ୱୟ ରହୁ ଏହାହିଁ ଏକାନ୍ତ କାମ୍ୟ।

ତୁଳସୀ କିର୍ସାନୀ

(ଶ୍ରୀମତୀ ତୁଳସୀ କିର୍ସାନୀ)

TABLE OF CONTENTS

Chapter Wise Contents	Page Number
Socio- Economic Profile……	7-45
InfrastructureDetails……	46-50
Vulnerable Villages and other critical infrastructure……	51-211
Important Telephone Numbers……	212-243
Maps……..	244-267
District Specific India Disaster Resource Network (IDRN) information ……	268-324
Financial Arrangement – Annexure ……	325-335
Institutional Arrangement- Annexure ……	336-340
Format of damage to live and properties- Annexure……	341-358

1. Socio Economic Profile

Data Sheet on Administrative setup of Koraput				
No. of Sub-Divisions :	2		No. of Tehsils :	14
No. of Municipalities/NACs :	4		No. of RI Circles :	95
No. of Blocks :	14		No. of Police Stations :	23
No. of Gram Panchayats :	240		No. of Inhabited Villages :	1985
No. of Uninhabited Villages :	116		No. of villages :	2028

1.1-Administrative Set Up:

Sl. No.	Name of the Sub-Division	Name of the Block/ ULB	No. of Gram Panchayats	No. of Villages/ Wards	Name of the Tehsils	No. of RI Circles
1	Jeypore	Kotpad	17	99	Kotpad	9
2		Boriguma	31	148	Boriguma	21
3		Jeypore	22	120	Jeypore	13
4		Kundura	16	84	Kundura	6
5		Boipariguda	20	233	Boipariguda	6
6		Kotpad (NAC)	NA	14	Kotpad	1
7		Jeypore (M)	NA	17	Jeypore	2
8	Koraput	Narayanpatna	9	128	Narayanpatna	2
9		Bandhugaon	13	154	Bandhugaon	3
10		Laxmipur	13	105	Laxmipur	4
11		Dasamantapur	16	161	Dasamantapur	6
12		Koraput	14	83	Koraput	4
13		Semiliguda	17	94	Semiliguda	4
14		Nandapur	23	223	Nandapur	4
15		Lamataput	15	180	Machhakunda	4
16		Pottangi	14	100	Pottangi	4
17		Sunabeda (M)	NA	23	Semiliguda	1
18		Koraput (M)	NA	23	Koraput	2
	Total for Blocks		**240**	**1912**	**14 Tahasils**	**89**
	Total for ULBs		**NA**	**77**	**NA**	**06**

Source: DPMU, Koraput & Census of India, 2011

1.2-Demographic Details:

Sl. No	Name of the Block/ULB	Total Number of Families/HH	Category		Category				Category	
			Rural	Urban	SC	ST	OBC	GEN	BPL	APL
1	Kotpad	23546	23546	Nil	2722	11950	4327	4547	18011	5535
2	Boriguma	38065	38065	Nil	4554	15501	10570	7439	26073	11992
3	Dasamantapur	21171	21171	Nil	1899	9331	5108	4832	16930	4241
4	Laxmipur	16178	16178	Nil	1931	9349	2044	2854	11766	4412
5	Bandhugaon	12600	12600	Nil	935	9412	1448	805	10320	2280
6	Narayanpatna	9317	9317	Nil	510	7354	851	602	6854	2463
7	Pottangi	15985	15985	Nil	841	9249	3790	2105	13841	2144
8	Semiliguda	20478	20478	Nil	1771	8299	6193	4215	11949	8529
9	Koraput	19897	19897	Nil	2350	5894	6729	4924	9687	10210
10	Jeypore	28602	28602	Nil	4751	11641	8072	4138	19869	8733
11	Kundura	17346	17346	Nil	2442	7328	4556	3020	11588	5758
12	Boipariguda	27020	27020	Nil	2943	13168	6037	4871	19292	7728
13	Lamataput	16169	16169	Nil	2314	5457	4204	4194	12072	4097
14	Nandapur	23629	23629	Nil	3012	9611	5676	5330	16022	7607
15	Kotpad (NAC)	3878	0	3878	422	797	2046	613	NA	NA
16	Koraput (M)	11379	0	11379	1649	1938	5907	1885	NA	NA
17	Jeypore (M)	19973	0	19973	1980	1814	13173	3007	NA	NA
18	Sunabeda (M)	12444	0	12444	2282	1424	6373	2365	NA	NA
Total		**337677**	**290003**	**47674**	**39308**	**139516**	**97104**	**61747**	**204274**	**85729**

Source: DPMU, Koraput & Census of India, 2011

1.3-Population and its composition:

Sl. No	Name of the Block/ ULB	Total			SC		ST		OBC/ OTHER CASTE	
		M	F	T	M	F	M	F	M	F
1	*Kotpad*	*46889*	*48105*	*94994*	*6722*	*6887*	*29431*	*30317*	*10736*	*10901*
2	Boriguma	75390	77738	153128	11229	11543	37794	39710	26367	26485
3	Dasamantapur	39585	42108	81693	4598	4899	22414	24242	12573	12967
4	Laxmipur	32550	34071	66621	4800	4856	22385	24360	5365	4855
5	Bandhugaon	28460	30514	58974	2279	2394	22609	24450	3572	3670
6	Narayanpatna	21325	22250	43575	1253	1295	17931	18841	2141	2114
7	Pottangi	34077	35324	69401	2106	2101	22532	23711	9439	9512
8	Semiliguda	39920	41394	81314	4382	4474	20004	21490	15534	15430
9	Koraput	36917	37950	74867	5803	5948	14165	15307	16949	16695
10	Jeypore	59910	62408	122318	11698	12055	27964	30242	20248	20111
11	Kundura	34922	36707	71629	5989	6220	17559	19079	11374	11408
12	Boipariguda	54133	56613	110746	7211	7506	31836	34006	15086	15101
13	Lamataput	29227	30646	59873	5664	5905	13048	14236	10515	10505
14	Nandapur	44388	47108	91496	7376	7682	22955	25101	14057	14325
15	Kotpad (NAC)	7945	8381	16326	1003	1107	1841	2145	5101	5129
16	Koraput (M)	24553	22915	47468	4184	4061	5005	4685	15364	14169
17	Jeypore (M)	42602	42228	84830	4819	5079	4326	4743	33457	32406
18	Sunabeda (M)	26016	24378	50394	5673	5739	3574	3545	16769	15094
Total		**678809**	**700838**	**1379647**	**96789**	**99751**	**337373**	**360210**	**244647**	**240877**

Source: DPMU, Koraput & Census of India, 2011

There was change of 16.86 percent in the population compared to population as per 2001. In the previous census of India 2001, Koraput District recorded increase of 14.67 percent to its population compared to 1991. Density of Koraput district for 2011 is 157 people per sq. km. In 2001, Koraput district density was at 134 people per sq. km. Koraput district administers 8,807 square kilometers of areas. ***(Source: Census of India, 2011)***

1	Population Growth at Koraput	16.86%
2	Proportion to Orissa Population	3.29%
3	Density/km2	157

1.4-Religion wise distribution of Population:

Sl. No.	Name of the Block/ ULB	Total Population	Category				
			Hindu	Muslim	Christian	Sikh	Others
1	Kotpad	94994	89104	608	4721	38	522
2	Boriguma	153128	143634	980	7610	61	842
3	Dasamantapur	81693	76628	523	4060	33	449
4	Laxmipur	66621	62490	426	3311	27	366
5	Bandhugaon	58974	55318	377	2931	24	324
6	Narayanpatna	43575	40873	279	2166	17	240
7	Pottangi	69401	65098	444	3449	28	382
8	Semiliguda	81314	76273	520	4041	33	447
9	Koraput	74867	70225	479	3721	30	412
10	Jeypore	122318	114734	783	6079	49	673
11	Kundura	71629	67188	458	3560	29	394
12	Boipariguda	110746	103880	709	5504	44	609
13	Lamataput	59873	56161	383	2976	24	329
14	Nandapur	91496	85823	586	4547	37	503
15	Kotpad (NAC)	16326	15314	104	811	7	90
16	Koraput (M)	47468	44525	304	2359	19	261
17	Jeypore (M)	84830	79571	543	4216	34	467
18	Sunabeda (M)	50394	47270	323	2505	20	277
Total		**1379647**	**1294109**	**8830**	**68568**	**552**	**7588**

Source: SECC, 2011

1.5-Particularly Vulnerable Tribal Groups (PVTGs)/ PTGs: NA

Sl. No.	Name of the PVTG/PTG	Total No. of Households	Population			Population (0-6 Years)	
			M	F	T		
1							
2							
	Total=						

Note: Koraput district do not have any Particularly Vulnerable Tribal Groups (PVTGs) habitations or populations.

1.6-Age Group:

Sl. No.	Category	Total Population	Male	Female
1	0-5 Years	2,25,126	1,13,742	1,11,384
2	6-14 Years	2,34,540	1,15,398	1,19,142
3	15-59 Years	8,13,992	4,00,497	4,13,494
4	60 Years and above	1,05,989	49,172	56,817
	Total=	**13,79,647**	**6,78,809**	**7,00,838**

Source: SECC, 2011 & DPMU, Koraput

1.7-Sex Ratio:

1	Sex Ratio (Females per 1000 males):	1032
2	Sex Ration(0-6 Years):	979

Source: DPMU, Koraput & Census of India, 2011

1.8- Literacy:

Sl. No.	Literacy	Total	Male	Female
1	Literates	568090	340843	227247
2	Literacy Rate	49.20	60.32	38.55

Source: DPMU, Koraput & Census of India, 2011

Out of the total Koraput population for 2011 census, 16.39 percent lives in urban regions of district. In total 226,169 people lives in urban areas of which males are 115,038 and females are 111,131. Sex Ratio in urban region of Koraput district is 966 as per 2011 census data. Similarly child sex ratio in Koraput district was 944 in 2011 census. Child population (0-6) in urban region was 26,089 of which males and females were 13,417 and 12,672. This child population figure of Koraput district is 11.66 % of total urban population. Average literacy rate in Koraput district as per census 2011 is 81.80 % of which males and females are 88.48 % and 74.90 % literates respectively. In actual number 163,665 people are literate in urban region of which males and females are 89,917 and 73,748 respectively**.**

1.9- Workforce Participation:

Sl. No.	**Category**	**Male**	**Female**	**Total**
1	Workers	384053	309353	693406
2	Main Workers	286001	110459	396460
3	Marginal Workers	98052	198894	296946
4	Non- Workers	294756	391485	686241
Gender wise work participation rate		55%	45%	100%

Source: DPMU, Koraput & Census of India, 2011

1.10- Land Holding Pattern:

Sl. No.	District	Land less HHs	Share Croppers	Marginal Farmers (<1.0 Ha.)	Small Farmers (1.0 to < 2 Ha.)	Semi Medium (2.0 to <4.0 Ha.)	Medium Farmers (4.0 to < 10 Ha.)	Large Farmers (10.0 Ha. and above)	Average Size of Land Holding.
1	Koraput District	-	-	85071	53743	22830	4596	494	1.62

Total Farmers 166734

Source: DDA, Koraput

1.11-Housing:

Sl. No.	Name of the Block/ ULB	Total No. of HHs	No. of Homeless HHs	Houses			
				Total No.	Katcha Houses	Semi Pucca Houses	Pucca House
1	Bandhugaon	12600	15	12585	7149	4165	1271
2	Boipariguda	27020	67	26953	16875	6039	4039
3	Boriguma	38065	12	38053	20314	12319	5420
4	Dasamantapur	21171	1	21170	7953	10236	2981
5	Jeypore	28602	18	28584	12150	9241	7193
6	Koraput	19897	16	19881	3143	11674	5064
7	Kotpad	23546	7	23539	11957	5012	6570
8	Kundura	17346	28	17318	9852	4458	3008
9	Lamataput	16169	5	16164	4066	9518	2580
10	Laxmipur	16178	3	16175	1067	10621	4487
11	Nandapur	23629	62	20738	5513	13829	4225
12	Narayanpatna	9317	60	9132	1559	6302	1396
13	Pottangi	15985	1	15984	1951	7083	6950
14	Semiliguda	20478	3	20475	1806	16916	1753
15	Kotpad (NAC)	3507	3	3504	1350	1664	490
16	Koraput (M)	10949	2	10947	841	6523	3583
17	Jeypore (M)	20343	3	20340	3252	8973	8115
18	Sunabeda (M)	12155	0	12155	580	5138	6437
Total		**336957**	**306**	**333697**	**111378**	**149711**	**75562**

Source: SECC, 2011/ DUDA, Koraput.

1.12- Agriculture:

Sl. No.	Name of the Block	Total Area (In Hectares.)	Cultivable Area (In Hectares.)	Net Sown Area (In Hectares.)	Irrigated Area (In Hectares.)
1	Borigumma	71132	42206	39920	14654
2	Kotpad	42271	28584	26974	21051
3	Jeypore	62883	20680	20620	19038
4	Boipariguda	120291	35272	33272	3743
5	Kundra	51115	25085	24509	9883
6	Nandapur	53965	29110	28287	2420
7	Lamtaput	70982	24897	23621	2285
8	Pottangi	60824	15848	13417	3257
9	Koraput	51649	18106	16665	2297
10	Dasamantapur	65468	26917	24801	3101
11	Semiliguda	109275	22750	18454	3768
12	Narayanpatna	18433	6595	6511	2698
13	Laxmipur	33651	14035	10440	3178
14	Bandhugaon	25961	10097	8709	6075
	Total=	**837900**	**320182**	**296000**	**97448**

Source: DDA, Koraput

1.13- Irrigation:

Sl. No.	Block	Large and Medium Irrigation Projects		Minor Irrigation Project		Lift Irrigation Point (River)		LI points (Deep bore wells)		Open Wells	
		Units	Ayacut Area inHa.	Units	Ayacut Area in Ha.	No	Ayacut Area Ha.	No	Aayacut area	No	Aayacut area
1	Koraput	40	854	4	8	15	300	6	12	40	15
2	Semiliguda	123	2598	2	4	25	464	0	0	120	47
3	Nandapur	14	302	0	0	29	71	0	0	0	0
4	Pottangi	27	558	0	0	11	165	0	0	50	18
5	Laxmipur	91	1948	0	0	37	740	17	34	21	17
6	Dasamantpur	82	1734	0	0	6	330	1	2	106	46
7	Bandhugaon	163	3518	102	204	23	120	21	42	12	24
8	Narayanpatna	62	1354	0	0	37	740	0	0	0	0
9	Jeypore	94	2016	73	146	67	1340	17	72	230	92
10	Lamtaput	18	382	8	16	28	210	0	0	150	36
11	Boipariguda	48	1004	46	92	25	500	47	97	350	122
12	Kundra	157	3264	182	364	109	2095	0	0	250	80
13	Borigumma	147	3086	230	460	112	2405	22	84.2	880	292
14	Kotpad	76	1650	61	122	35	700	5	72	240	92
TOTAL		**1142**	**24268**	**708**	**1416**	**559**	**10180**	**136**	**415.2**	**2449**	**881**

Source: EE, OLIC/EE, MI/District Irrigation Plan 2016, Koraput

1.14- Productivity of Major Crops in the District

Sl.	Crop	Net Sown Area	Production (in Qtls.)	Consumption of Seeds (in Qtls.)	Consumption of Fertilizers (in Qtls.)	Consumption of Pesticides (in Qtls.)	Requirement of Loans (Rs. in Lakh)
1	Paddy (K)	98424	2598390	49212	109345	274	14828.13
2	Paddy (R)	24010	986350	12005	28812	70	
3	Wheat	128	3320	128	140	5	NA
4	Maize	23716	1135020	4743	28459	65	685.50
5	Bajra	119	810	24	24	-	NA
6	Ragi	54802	801350	4384	10440	-	NA
7	Jower	522	3740	104	156	-	NA
8	Milets (Small)	10661	47970	853	1066	-	1400.00
9	Pulses	21890	124302	4378	8756	30	1572.00
10	Oil Seeds	28117	118968	8115	10226	31	1172.00
11	Vegetables	39327	4701695	185	54192	120	6090.00
12	Other Cash crops (Sugarcante	7990	8024850	237050	11186	25	740.00

Source: DDA, Koraput & PLP 2017, NABARD Koraput.

1.15- Storage and Market Facility:

Sl.No	Block	Storage Godowns		Cold Storage Units		No. of Permanent Mandies in the Area	Others
		No's	Storage Capacity (In Qtls)	No's	Storage Capacity (In Qtls)		
1	Jeypore	1	60000	0	0	7	0
2	Kundra	0	0	0	0	6	0
3	Boipariguda	0	0	0	0	5	0
4	Borigumma	2	20000	0	0	9	0
5	Kotpad	2	19000	0	0	6	0
6	Semiliguda	0	0	0	0	2	0
7	Koraput	2	75000	0	0	1	0
8	Lamtaput	0	0	0	0	1	0
9	Laxmipur	0	0	0	0	1	0
10	Pottangi	0	0	0	0	0	0
11	Dasmantpur	0	0	0	0	2	0
12	Narayanpatna	0	0	0	0	1	0
13	Bandhugaon	0	0	0	0	0	0
14	Nandapur	0	0	0	0	0	0
Total		**7**	**174000**	**0**	**0**	**41**	**0**

Source: CSO, Koraput

1.16- Primary Agricultural Cooperative Societies:

Sl. No.	Block	No. of PACs	No. of Farmers	Total amount of Seed distributed during last year (in Qtls.)	Total No. of Fertilizer distribution during last year (in Qtls.)	Total amount of Loan distributed (amount in Lakhs.)	Total amount of Paddy procured during previous season (K +R) amount in Qtls.
1	Kotpad	Kotpad	900	702.40	13020.00	1722.50	290820.00
2	Boriguma	Boriguma	1161	533.40	8270.80	1615.19	218916.00
3	Boriguma	Kamatha	275	156.00	7877.50	1029.38	262084.04
4	Jeypore	Kumuliput	151	106.00	2842.50	745.58	189896.00
5	Jeypore	Umuri	83	89.60	7459.50	1888.15	260451.83
6	Boipariguda	Boipariguda	1867	828.20	4084.50	761.59	144200.00
7	Kundura	Kundura	415	237.40	6136.00	1304.29	273808.00
8	Koraput	Dumuriput	263	93.00	1060.00	632.89	151.21
9	Lamtaput	Guneipoda	347	185.20	2307.00	1180.69	6878.56
10	Dasamantapur	Dasamantapur	115	40.00	887.00	320.42	885.74
11	Dasamantapur	Podagada	302	113.80	1703.50	842.47	2896.85
12	Semiliguda	Kunduli	300	109.60	1608.00	1637.01	4867.00
13	Pottangi	Pottangi	251	87.60	2374.00	780.65	0.00
14	Pottangi	Sunki	177	45.00	670.00	763.52	0.00
15	Nandapur	Nandapur	531	246.60	1700.00	1554.15	0.00
16	Nandapur	Paduwa	81	28.80	1105.50	428.25	0.00
17	Laxmipur	Laxmipur	83	50.00	3040.50	776.44	0.00
18	Laxmipur	Kakiriguma	69	31.00	1879.50	736.89	8480.43
19	Narayanpatna	Narayanpatna	90	122.20	2070.00	703.48	5090.00
20	Bandhugaon	Bandhugaon	194	126.60	923.50	1043.43	0.00
			7655	**3932.40**	**71019.30**	**20466.97**	**1669425.66**

Source: DRCS, Jeypore

1.17-Livestock:

Sl . No.	Block	Livestock Population				Requirement of Fodder in Qtls.
		Milch Animals		Draught Animals		
		Cow, Buffalo	Sheep, Goat	Camel, Horse, Bullock	Donkey, Pony etc	
1	Koraput	6167		3770	8	15 TMT.
2	Semiliguda	6429		4698	4	16.02
3	Pottangi	5833		3831	2	13.91
4	Nandapur	6826		4269	2	15.97
5	Lamataput	6082		3488	4	13.78
6	Dasamantapur	6925		4249	4	16.09
7	Laxmipur	4760		2509	3	10.46
8	Narayanpatna	3142		2560	5	8.21
9	Bandhugaon	3906		3213	6	10.25
10	Jeypore	7258		3320	12	15.23
11	Boriguma	10046		5823	7	22.85
12	Kotpad	10446		3498	8	20.08
13	Boipariguda	7036		4161	3	16.12
14	Kundura	4466		2795	2	10.45
	Total	**89322**		**52184**	**70**	**204.42 TMT.**

Source: CDVO, Koraput

1.18- Fishery & Fisherman Community

Sl. No.	Name of the Block	Households	Population	No. of Boats/ Dugoat Canoe etc.
1	Koraput	68	269	74
2	Lamtaput	56	226	69
3	Semiliguda	65	258	78
4	Dasmantpur	26	104	21
5	Boriguma	18	72	12
6	Jeypore	23	92	3
Total		**256**	**1021**	**257**

Source: Dist. Fisheries Officer, Jeypore

1.19- Fish Farms

Sl. No.	Name of the Block	No. of Fish Farms	Area in Ha.	No. of Farmers involved
1	Jeypore	1	17	Govt.
2	Koraput	1	1.2	Govt.
Total		**2**	**18.2**	

Source: Dist. Fisheries Officer, Jeypore

1.20-: Horticultural and other Plantations (Perennial Crops)

Sl. No.	Name of the Block	Type of Plantations	Area in Hectares	No. of Farmers Involved
1	Koraput	MGNREGA		
		Convergence with MIDH		
		Mango	20	13
		Cashew	14	16
		Non Convergence with MGNREGA		
		Mango	26	34
		MIDH		
		Mango (Normal Density)	1	1
		Litchi	1	2
2	Dasamantapur	Non Convergence with MGNREGA		
		Mango	78	85
		Cashew	75.2	90
		MIDH		
		Litchi	1	3
3	Laxmipur	Convergence with MIDH		
		Mango	20	13
		Non Convergence with MGNREGA		
		Mango	72	97
		Cashew	12	30
		MIDH		
		Mango(Normal Density)	1	2
		Mango(Medium Density)	5	8
4	Narayanpatna	MGNREGA		
		Convergence with MIDH		
		Mango	50	104
		Non Convergence with MGNREGA		
		Mango	20	32
		MIDH		
		Litchi	1	1
5	Bandhugaon	MGNREGA		
		Convergence with MIDH		
		Mango	25	26
		Cashew	36	48
		Non Convergence with MGNREGA		
		Cashew	20	20
6	Semiliguda	MGNREGA		
		Convergence with MIDH		
		Mango	10	28
		Cashew	20	27
		Non Convergence with MGNREGA		
		Mango	40	78

7	Pottangi	MGNREGA		
		Convergence with MIDH		
		Mango	15	13
		Non Convergence with MGNREGA		
		Mango	75.3	84
8	Nandapur	MGNREGA		
		Convergence with MIDH		
		Cashew	20	14
		Non Convergence with MGNREGA		
		Mango	58.8	43
		MIDH		
		Mango (Normal Density)	3	2
9	Lamtaput	MGNREGA		
		Convergence with MIDH		
		Cashew	30	33
		Non Convergence with MGNREGA		
		Mango	23	25
10	Jeypore	Non Convergence with MGNREGA		
		Mano	25	35
		Cashew	28	31
		MIDH		
		K.Lime	1.2	1
		Mango without intergration (out of Guava)	0.5	1
11	Boriguma	MGNREGA		
		Convergence with MIDH		
		Mango	8	10
		Non Convergence with MGNREGA		
		Mango (Normal Density)	10	14
		Mango (Medium Density)	10	16
		MIDH		
		K.Lime	1.2	1
		Mango (Medium Density)	1	1
12	Kotpad	MGNREGA		
		Convergence with MIDH		
		Mango	10	22
		Non Convergence with MGNREGA		
		Mango	5	5
		Cashew	30	45
		MIDH		
		Litchi	1	2
		K.Lime	1.2	2
		Mango (Medium Density)	2.4	2
13	Kundra	MGNREGA		
		Convergence with MIDH	50	91
		Mango		
		MIDH	1	2

		Litchi	1.2	2
		K.Lime	1.5	1
		Mango without intergration (out of Guava)		
14	Boipariguda	MGNREGA		
		Convergence with MIDH		
		Cashew	22	27
		Non Convergence with MGNREGA		
		Mango (Normal Density)	8	11
		Cashew	10	13
		MIDH		
		K.Lime	1.2	1

Source: DDH, Koraput

1.21 : Sericulture

Sl. No.	Name of the Block	Area Under Sericulture Plantations (in Ha.)				No. of farmers involved
		Eri	Mulberry	Tassar	Muga	
1	Koraput	--	09	--	--	09
2	Lamtaput	--	39	--	--	39
3	Dasmantpur	--	18	--	--	18
	Total		66			66

Source: Asst. Director, Sericulture.

1.23- : Handloom and Handicraft Artisans

Sl. No.	Name of the Block	No. of Artisans		
		Handloom	Handicrafts	Others (to be specified)
1	Koraput	25	24	0
2	Semiliguda	26	36	0
3	Pottangi	23	45	0
4	Nandapur	2	37	0
5	Lamataput	4	10	0
6	Dasamantapur	2	21	0
7	Laxmipur	1	27	0
8	Narayanpatna	1	15	0
9	Bandhugaon	2	8	0
10	Jeypore	5	7	0
11	Boriguma	0	25	0
12	Kotpad	0	14	0
13	Boipariguda	0	21	0
14	Kundura	0	11	0
	Total	91	301	0

Source: Asst. Director, Textiles

1.24- Employment and Livelihood:

Sl. No.	Block	Total Households	Agriculture	Agricultural Labourer	Other Daily wage Labourer	Animal Husbandry	Fishery	Business	Services	Foraging Rag Picking	Begging/Charity/ Alms collection	Others
1	Kotpad	25599	6804	11576	3859	773	155	80	369	14	55	1914
2	Boriguma	40032	4726	21587	7196	537	107	172	1758	46	66	3834
3	Dasamantapur	12810	3436	6034	2011	391	78	42	212	33	31	541
4	Lakshmipur	15614	3082	7235	2412	350	70	276	147	2	10	2028
5	Narayanpatana	8957	4040	2876	959	459	92	30	79	0	7	366
6	Bandhugaon	13986	1243	8821	2940	141	28	26	94	4	4	682
7	Koraput	26141	4904	11078	3693	557	111	808	443	42	88	4407
8	Jeypore	22843	2934	11750	3917	333	67	268	662	38	60	2803
9	Kundura	14269	3750	6566	2189	426	85	79	220	8	15	930
10	Boipariguda	30781	10152	12647	4216	1154	231	159	651	30	33	1509
11	Machh kund	10764	3645	3160	1053	414	83	323	178	5	76	1826
12	Nandapur	32842	12504	11389	3796	1421	284	56	717	124	52	2488
13	Similiguda	9757	2453	4212	1404	279	56	26	460	5	64	798
14	Pottangi	23449	9996	8141	2714	1136	227	112	185	15	49	872
	Total	**287844**	**73669**	**127069**	**42356**	**8372**	**1674**	**2457**	**6175**	**366**	**610**	**24998**

Source: SECC, 2011

1.25- Industries and Mining:

Sl.	Block	Major Industries		MSME		Handloom Handicraft and Cottage Industries		Mining	
		Units	Persons Engaged	Units	Persons Engaged	Units	Persons Engaged	Units	Persons Engaged
1	Bandhugam	0	0	5	16	30	60	-	-
2	Boipariguda	0	0	133	446	30	60	-	-
3	Borigumma	0	0	148	475	20	40	-	-
4	Dasamanthpur	0	0	32	91	150	300	-	-
5	Jeypore	1	1455	264	1019	130	260	-	-
6	Koraput	1	2402	227	954	100	200	5	1178
7	Kotpad	0	0	126	343	300	600	-	-
8	Kundura	0	0	55	213	100	200	-	-
9	Lamtaput	0	0	30	129	50	100	-	-
10	Laxmipur	0	0	100	337	220	440	-	-
11	Nandapur	0	0	114	307	50	100	-	-
12	Narayanpatna	0	0	30	105	50	100	-	-
13	Pottangi	1	232	94	200	45	90	3	58
14	Semiliguda	0	0	179	538	65	130	-	-
15	Jeypore MPL	0	0	162	584	40	80	-	-
16	Koraput NAC	0	0	154	459	15	30	-	-
17	Kotpad NAC	0	0	68	147	30	60	-	-
18	Senabeda NAC	1	3755	280	651	50	100	-	-
Total		**4**	**7844**	**2201**	**7014**	**1475**	**2950**	**8**	**1236**

Source: GM, DIC, Jeypore

Education:

1.26- Availability of Educational Facilities:

Sl. No.	Name of the Block	No. of Villages	No. of Villages having Primary School within the village	No. of Villages having Access to ME/ High School within 5 Km.
1	Bandhugam	168	154	135
2	Boipariguda	667	492	496
3	Borigumma	339	309	312
4	Dasamantpur	330	289	254
5	Jeypore	217	199	201
6	Koraput	267	256	237
7	Kotpad	217	207	212
8	Kundra	253	236	237
9	Lamtaput	239	215	207
10	Laxmipur	167	153	145
11	Nandapur	425	349	349
12	Narayanpatna	189	169	141
13	Pottangi	135	123	124
14	Semiliguda	214	201	199
15	Jeypore Mpl	41	39	39
16	Koraput Nac	82	80	81
17	Kotpad Nac	19	19	19
18	Sunabeda Nac	64	64	64
	TOTAL	**4033**	**3554**	**3452**

Source: DPC, SSA-RTE, Koraput

1.27- Enrolment Status of Children (6-15 years):

Sl. No.	Name of the Block	Total No. of Children Enrolled	No. of Children Dropped Out	No. of Children Never Enrolled
1	Bandhugam	10379	373	467
2	Boipariguda	20686	898	928
3	Borigumma	28294	311	256
4	Dasamantpur	14769	337	325
5	Jeypore	22423	222	216
6	Koraput	13806	61	140
7	Kotpad	15516	142	34
8	Kundra	14742	220	219
9	Lamtaput	10849	115	90
10	Laxmipur	13344	232	161
11	Nandapur	16617	0	222
12	Narayanpatna	7825	74	114
13	Pottangi	14685	139	323
14	Semiliguda	10928	79	33
15	Jeypore Mpl	12851	19	28
16	Koraput Nac	8225	0	20
17	Kotpad Nac	3375	0	7
18	Sunabeda Nac	11209	9	9
	TOTAL	**250523**	**3231**	**3592**

Source: DPC, SSA-RTE, Koraput

1.28: Migration:

(at least one member of the household migrating outside the district/ state for a period of more than 4 months in search of work during the year)

I. Trend and duration of Migration:

As pr available information received through complaint cases and filed reports from inspectors during enquiry, the migration happens in certain pockets of the district where marginal farmers & landless labourers opt to move out of the state in search of better source of earning. It has been seen that migration season mostly commences from month of August/ September after showing of seeds as well as due to rain, the employment opportunity reduces. In certain areas migration begins after harvesting of crop i.e. in the month of December. The duration of migration ranges from four months to eight months. Most of the migrant workers work in Brik kiln, Construction Projects, Plantation Work, Bore well Vehicle etc as manual/unskilled labourers. Mass migration with wife/family as seen in Western Odisha is not prevalent in Koraput. However, there have been cases of migration happening out of allurement of better pay and life by middlemen/agents in the district.

II. Destinations of Migration:

Most of the migrant workers move to Andhra Pradesh, telengana, Karnatak, tamilandu & Kerala to work as manual/unskilled jobs.

Source: DLO, Jeypore

Sl. No.	Block	No. of Migrating HHs	Migrating Population			Children (0-6 Years)		Children (7-14 years)	
			Male	Female	Total	M	F	M	F
1	Jeypore	08	08	-	08	-	-	-	-
2	Kundra	26	26	-	26	-	-	-	-
3	Boipariguda	06	06	-	06	-	-	-	-
4	Koraput	09	09	-	09	-	-	-	-
5	Pottangi	20	13	07	20	-	-	-	-
6	Nandapur	06	06	-	06	-	-	-	-
7	Dasmantapur	10	10	-	10	-	-	-	-
8	Laxmipur	17	01	16	17	-	-	-	-
9	Semiliguda					-	-	-	-
10	Lamtaput					-	-	-	-
11	Bandhugaon	-	-	-	-	-	-	-	-
12	Koraput	-	-	-	-	-	-	-	-
13	Bandhugaon	-	-	-	-	-	-	-	-
14	Narayanapatna	-	-	-	-				
Total		102	79	23	102	0	0	0	0

Source: DLO, Koraput

1.29- Electricity:

Sl No	Block Name	Un-Electrified			Partially Electrified			Fully Electrified			No Of BPL HHs Electrified
		Villages	Hamlets	Total Habitation	Villages	Hamlets	Total Habitation	Villages	Hamlets	Total Habitation	
1	Bandhugaon	11	5	16	82	9	91	59	10	69	5535
2	Boipariguda	22	211	233	98	50	148	177	149	326	10761
3	Boriguma	0	87	87	118	59	177	30	114	144	13888
4	Dasmantpur	2	69	71	102	62	164	74	92	166	9965
5	Jeypore	3	95	98	81	59	140	32	104	136	9701
6	Koraput	2	24	26	56	48	104	34	55	89	6406
7	Kotpad	0	30	30	78	38	116	20	69	89	10179
8	Kundra	3	60	63	53	50	103	28	75	103	6423
9	Laxmipur	5	35	40	68	32	100	32	29	61	6896
10	Lamtaput	6	21	27	91	34	125	82	50	132	9910
11	Nandapur	2	76	78	112	54	166	108	128	236	12489
12	Narayanapatna	33	25	58	48	22	70	46	24	70	2995
13	Pottangi	18	161	179	47	72	119	40	107	147	7680
14	Semiliguda	6	43	49	56	49	105	22	52	74	8228
	Total	**113**	**942**	**1055**	**1090**	**638**	**1728**	**784**	**1058**	**1842**	**121056**

Source- EE, SOUTH Co, Koraput & Jeypore

Drinking Water and Sanitation:

1.30- Drinking Water:

Sl.No.	Name of Block	No. of village/Habitation having access to safe drinking water	No. of Village/Habitation affected by fluoride	Affected population	No. of Village/Habitation affected by Arsenic contamination	Affected population
1	Borigumma	408	-	-	-	-
2	Boipariguda	589	-	-	-	-
3	Jeypore	365	-	-	-	-
4	Kundra	264	-	-	-	-
5	Kotpad	237	-	-	-	-
6	koraput	224	-	-	-	-
7	Lamtaput	274	-	-	-	-
8	Nandapur	523	-	-	-	-
9	Pottangi	498	-	-	-	-
10	Semiliguda	279	-	-	-	-
11	Bandhugam	166	-	-	-	-
12	Dasamtapur	378	-	-	-	-
13	Laxmipur	192	-	-	-	-
14	Narayanpatna	213	-	-	-	-
		4610	**0**	**0**	**0**	**0**

Source: EE, RWS&S, Koraput

1.31- Sanitation:

Sl. No	Name of the Block	Villages Sanitation				Total No. of Community Sanitary Complexes	Households		Schools	
		Total No.	No. of ODF Villages	No. of villages having covered drains	Length in Km.		Total No. of HHs	No. of HHs having IHHL	Total No.	No. of Schools having functional Toilets
1	Koraput	224	14	0	0	0	16999	6929	165	159
2	Semiliguda	279	23	0	0	0	20974	7076	171	165
3	Dasamatapur	378	11	0	0	0	19506	7087	238	232
4	Kotpad	237	20	0	0	0	22488	11660	170	164
5	Kundra	264	9	0	0	0	16371	7284	142	136
6	Laxmipur	192	4	0	0	0	15578	5326	163	157
7	Bandhugam	166	4	0	0	0	12569	2834	153	147
8	Borigumma	408	5	0	0	0	34583	6225	261	255
9	Boipariguda	589	12	0	0	1	24530	8270	229	223
10	Jeypore	365	20	0	0	0	28076	10042	200	194
11	Lamtaput	274	2	0	0	0	13881	4692	154	148
12	Nandapur	523	7	0	0	0	25007	4655	221	215
13	Narayanaptna	213	6	0	0	0	9646	3574	137	131
14	Pottangi	498	8	0	0	0	17518	3960	210	204
	G.Total	4610	145	0	0	1	277726	89614	2614	2530

Source: EE, RWS&S, Koraput

1.32- ICDS/ Anganwadi:

Sl No	Name of the Block/Project	Total No.of Anganwadi Centres	No.of AWC having own pucca building	No.of Enrolled Children	No.of Severely Malnourished Children Referred during the year	No.of Pregnant/Lactating mother.
1	Koraput	232	170	8107	118	1768
2	Semiliguda	186	100	6657	77	1286
3	Pottangi	178	110	9546	73	1689
4	Nandapur	230	115	10211	139	1979
5	Lamtaput	182	79	6741	35	1210
6	Dasmanthpur	254	121	9500	109	1872
7	Laxmipur	174	122	6623	105	1423
8	Narayanpatna	150	79	6814	75	1381
9	Bandhugam	210	101	9127	83	1633
10	Sunabeda	85	60	5200	30	950
11	Jeypore	326	142	19223	221	4354
12	Borigumma	327	211	17724	79	3817
13	Kotpad	237	156	10932	76	2559
14	Boipariguda	318	223	15340	86	2974
15	Kundra	175	92	8485	175	1849
	Total	**3264**	**1881**	**150230**	**1481**	**30744**

Source: DSWO, Koraput

Health:

1.33- Major Health Indicators:

Sl. No	Block	Child Mortality Rate	Maternal Mortality Rate	Institutional Delivery in percentage	Immunization status of Children below 5 years percentage (Below 01 Year)	Any other
1	Bandhugaon	43.13	79.87	66	97	No
2	Boipariguda	24.36	286.53	68	89	No
3	Borigumma	19.32	172.53	84	87	No
4	Dasmantpur	42.53	625.39	60	91	No
5	Jeypore	20.32	236.29	86	96	No
6	Koraput	20.51	82.03	84	93	No
7	Kotpad	14.47	155.04	84	92	No
8	Kundra	30.77	366.3	85	93	No
9	Lamtaput	44.85	203.87	82	92	No
10	Laxmipur	34.01	85.03	82	93	No

11	Nandapur	35.89	182.48	58	89	No
12	Narayanpatna	44.55	0	64	82	No
13	Pottangi	24.43	143.68	78	92	No
14	Semiliguda	34.22	0	89	100	No
	Dist Average	**30.95**	**187.07**	**76**	**92**	

Source: CDMO, Koraput

1.34- Incidence of Major Diseases during last 5 years:

Sl. No	Name of the Disease	Incidents/Cases Treated	No. of Deaths due to disease
1	Malaria	179673	18
2	Jaundice	0	0
3	Pneumonia	537	0
4	Diarrhea	435	13
5	TB	9355	515

Source: CDMO, Koraput

Rural Credit:

1.35- Source of Rural Credit:

Sl.No	Block / ULBs	Source of Rural Credit in Percentage (%)							
		Govt.	Comm. Banks	RRBs	Cooperative Banks	SHGs / NGOs	Land lord / Employers	Money Lenders	Others
1	Jeypore		80%	11%	9%	-	-	-	-
2	Koraput		83%	6%	11%	-	-	-	-
3	Kotpad		56%	32%	12%	-	-	-	-
4	Borigumma		32%	30%	38%	-	-	-	-
5	Kundura		1%	87%	12%	-	-	-	-
6	Boipariguda		60%	30%	10%	-	-	-	-
7	Nandapur		34%	50%	16%	-	-	-	-
8	Lamtaput		66%	25%	9%	-	-	-	-
9	Pottangi		55%	35%	10%	-	-	-	-
10	Semiliguda		72%	8%	20%	-	-	-	-
11	Dasamanthpur		12%	70%	18%	-	-	-	-
12	Laxmipur		33%	9%	58%	-	-	-	-
13	Bandhugaon		50%	40%	10%	-	-	-	-
14	Narayanpatna		55%	32%	13%	-	-	-	-
	Grand Total =		**49%**	**33%**	**18%**	**0**	**0**	**0**	**0**

Source: LDM, Koraput

1.36- Financial Inclusion:

Sl. No.	Block	No. of HHs	No. of HHs in which at least one adult member having a Bank Account	No. of HHs covered under RSBY	No. of HHs covered under BKKY	No. of Persons covered under PMSBY	No. of Persons covered under PMJJBY	No. of HHs covered under AABY	No. Persons covered under Atala Pension Yojna
1	Jeypore	23405	23405	--	306	12782	5572	--	1349
2	Koraput	14977	14977	--	129	26603	8979	--	1424
3	Kotpad	18940	18940	--	132	4301	539	--	314
4	Borigumma	31165	31165	--	238	3357	515	--	102
5	Kundura	14332	14332	--	359	3992	308	--	160
6	Boipariguda	22715	22715	--	158	3806	1908	--	33
7	Nandapur	21134	21134	--	280	1510	320	--	35
8	Lamtaput	13887	13887	--	38	270	160	--	20
9	Pottangi	13740	13740	--	470	350	240	--	30
10	Semiliguda	16225	16225	--	10	5217	2963	--	200
11	Dasamanthpur	18286	18286	--	51	316	71	--	2
12	Laxmipur	13600	13600	--	22	1586	562	--	53
13	Bandhugaon	10930	10930	--	24	1362	907	--	2
14	Narayanpatna	8788	8788	--	16	1018	517	--	18
	Grand Total	**242124**	**242124**	**213231**	**2233**	**66470**	**23561**	**8183**	**3742**

Source: LDM, Koraput

1.37- Food Security (Public Distribution System):

Sl. No.	Name of the Block/ULB.	No. of HHs	HHs covered under NFSA.	Total No. of Beneficiaries.	Consumption in Qts.		No. of PDS outlets in the block/ULB.	Storage Points.	
					Rice	Wheat		Nos.	Storage Capacity (In Qtls.)
1	Bondhugam	12291	14686	55285	3003.80	38.05	12	0	0.00
2	Boipariguda	26632	27619	98736	5307.04	83.01	27	0	0.00
3	Borigumma	38174	39092	138618	8068.76	43.44	32	2	20000.00
4	Dasamantapur	20846	24400	84913	4771.96	29.64	28	0	0.00
5	Jeypore	28629	28105	107053	5962.92	106.23	22	1	60000.00
6	Jeypore MPL	20251	12184	43819	2215.51	131.64	3	0	0.00
7	Koraput	20960	18080	60751	3390.15	49.55	17	2	75000.00
8	Koraput MPL	11422	6585	22229	1240.89	44.46	2	0	0.00
9	Kotpad	24558	25196	89216	5090.66	113.59	16	2	19000.00
10	Kotpad NAC	3877	3158	10254	574.45	14.75	1	0	0.00
11	Kundra	17458	17460	63856	3680.33	25.22	12	0	0.00
12	Lamtaput	16264	17016	54322	3182.10	122.20	23	0	0.00
13	Laxmipur	15960	18162	60112	3646.33	58.77	21	0	0.00
14	Nandapur	24000	25981	88670	5022.26	98.19	28	0	0.00
15	Narayanpatna	9643	12515	46345	2502.45	34.45	13	0	0.00
16	Pottangi	15957	18262	63464	3627.09	22.46	25	0	0.00
17	Semiliguda	19689	19485	66396	3686.72	145.58	18	0	0.00
18	Sunabeda MPL	12388	7744	27290	1471.83	91.02	4	0	0.00
	Total	**338999**	**335730**	**1181329**	**66445.25**	**1252.25**	**304**	**7**	**174000**

Source: CSO, Koraput

1.38- Social Security:

Sl. No.	Block	No. of Persons covered under Old Age Pension Schemes		No. of Persons Covered under Widow Pension	No. of Persons covered under Disability Pension	
		Male	Female		Male	Female
1	Koraput	2765	3250	2761	427	275
2	Semiliguda	3935	3079	1708	281	222
3	Pottangi	3017	3145	2854	192	170
4	Nandapur	3710	4536	2797	444	354
5	Lamataput	2612	2670	2576	231	231
6	Dasamantapur	4131	4039	2490	368	292
7	Laxmipur	2791	3698	2478	192	163
8	Narayanpatna	2713	2878	2581	213	200
9	Bandhugaon	3481	3709	2319	180	182
10	Jeypore	4371	5043	3093	298	288
11	Boriguma	5809	6341	7241	771	629
12	Kotpad	4146	3955	4300	524	368
13	Boipariguda	4701	4603	3097	358	336
14	Kundura	2756	3169	2385	288	259
15	Jeypore Municipality	741	1313	2445	186	251
16	Kotpad (NAC)	793	953	322	69	54
17	Koraput Municipality	550	817	900	202	126
18	Sunabeda Municipality	1295	810	1227	112	61
	Total	**54317**	**58008**	**47574**	**5336**	**4461**

Source: DSSO, Koraput

1.39- Community/ Social Institutions:

Sl No	Name of the Block/ULB	Women Self Help Groups			Youth Clubs		Farmers Club		Volunteers			
		Total No.of SHGs	Total No.of Women members	Total No.of SHGs Bank Lnked	Total No.	Total Member	Total No.	Total Member	NYK	NSS	Civil Defence	YRC
1	Koraput	954	9799	739	121	1815	95	1235	35	145	20	65
2	Semiliguda	862	12398	699	51	765	121	1573	21	121	14	48
3	Pottangi	842	6154	646	78	1170	66	858	25	145	21	58
4	Nandapur	1224	13723	976	142	2130	89	1157	32	132	8	78
5	Lamtaput	816	7945	665	111	1665	122	1586	11	178	6	65
6	Dasmanthpur	792	9983	623	45	675	95	1235	18	98	21	45
7	Laxmipur	788	7673	639	85	1275	68	884	24	95	12	54
8	Narayanpatna	378	4802	269	25	375	58	754	13	65	28	32
9	Bandhugam	361	4250	260	87	1305	112	1456	29	78	5	75
10	Jeypore	1127	13535	909	118	1770	69	897	14	65	18	65
11	Borigumma	1400	12345	1095	95	1425	145	1885	24	56	9	54
12	Kotpad	1059	10646	845	78	1170	132	1716	31	74	5	64
13	Boipariguda	1058	11522	851	94	1410	128	1664	26	46	7	32
14	Kundra	846	2000	687	57	855	124	1612	27	39	6	45
	Total	**12507**	**126775**	**9903**	**1187**	**17805**	**1424**	**18512**	**330**	**1337**	**180**	780

Source: DSWO Koraput/NABARD/NSS/Dy. Controller, CD/LDM, Koraput

Transport and Communication:

1.40- Road Connectivity and Transport:

Sl. No.	Name of the Block/ ULB	No. of Gram Panchayats	No. of GPs connected with the Block HQ with all weather road	Total No. of Villages	No. of Villages connected with GP HQ with all weather Roads	No of Villages/ GPs having Bus communication	No of Govt. and private busses operating
1	Kotpad	17	16	99	75	14	48
2	Boriguma	31	29	148	126	261	137
3	Jeypore	22	19	120	121	20	156
4	Kundura	16	14	84	80	9	11
5	Boipariguda	20	17	233	178	13	98
6	Narayanpatna	9	5	128	83	3	8
7	Bandhugaon	13	12	154	132	08	06
8	Laxmipur	13	11	105	98	12	31
9	Dasamantapur	16	13	161	125	15	7
10	Koraput	14	13	83	71	7	121
11	Semiliguda	17	16	94	85	11	119
12	Nandapur	23	19	223	185	15	23
13	Lamataput	15	11	180	147	13	17
14	Pottangi	14	10	100	78	12	39
Total		**240**	**205**	**1912**	**1584**	**413**	**821**

Source: RTO, Koraput & EE, R&B, Koraput & Jeypore.

Safety Measures Taken to reduce Accidents and related Loss of Lives and properties

1. Fitment of speed limit device for speed control.
2. Affix retro reflective tapes in commercial vehicles.
3. Enforcement checking by the officers of RTO and District Police regularly.
4. Alcohol test of the drivers.
5. Road safety awareness and training to drivers for safe driving.
6. Eye check up of drvers.

1.41- Road Network:

Sl No.	ULBs	N.H. (Length in KM)	State Highways (Length in Km)	District Roads (Length in Km)	Rural Roads (Length in Km)	GP/PS Roads (Length in Km)	Forest Roads (Length in Km)	Other Roads
1	Jeypore	45.21	23.000	11.584	62.220 Km	80.140 Km	NA	80.14 Km. PMGSY Road
2	Borigumma	21.25	17.094	45.21	130.300 Km	168.835 Km	NA	168.835 Km. PMGSY Road
3	Kundra	0	25.399	25.36	88.877 Km	92.173 Km	NA	92.173 Km. PMGSY Road
4	Kotpad	45.369	23.000	35.955	88.647 Km	107.430 Km	NA	107.43 Km. PMGSY Road
5	Boipariguda	0	27.094	34.125	101.976 Km	105.325	NA	
6	Dasmantpur	0	15.399	50.490	105.761 Km	121.362	NA	
1	Koraput	38.36	23.000	11.584	54.311 Km	501.000 Km	NA	501.00 Km. PMGSY Road
8	Bandhugaon	20.012	17.094	45.21	130.300 Km	256.22	NA	
9	Lamtaput	18.364	15.399	25.36	88.877 Km	158.352	NA	
10	Laxmipur	0	23.000	35.955	88.647 Km	162.21	NA	
11	Nandapur	0	17.094	34.125	101.976 Km	157.98	NA	
12	Narayanpatna	0	15.399	25.000	105.761 Km	124.361	NA	
13	Pottangi	21.258	17.094	21.252	54.311 Km	145.635	NA	
14	Semiliguda	36.256	15.399	48.025	34.311 Km	156.85	NA	
Total		246.079	274.465	449.235	1236.2746	2337.873		

Source: EE, RWD, Koraput, Sunabeda & Jeypore.

1.42- Railway Network:

Sl. No.	Route	Single Line (length in Km.)	Double Line (length in Km.)	Total No. of Railway Stations in the district
1	Koraput to Rayagada	234.18 KM	0	15
2	Koraput to Kirandul	190.94 KM	0	22
Total		**425.12**	**0**	**37**

Source: Station Manager, Koraput.

1.42.1- Railway Stations Surrounding Koraput

Sl No.	Route	Name of Railway Stn	District/State	Distance from Dist HQ In KM.	Road Connectivity (Y/N)
1	Koraput to Rayagada	Koraput	Koraput (O)	0.00	Yes
2	Koraput to Rayagada	Dumuriput	Koraput (O)	10.80	Yes
3	Koraput to Rayagada	Damanjodi	Koraput (O)	18.90	Yes
4	Koraput to Rayagada	Baiguda	Koraput (O)	33.40	Yes
5	Koraput to Rayagada	Kakrigumma	Koraput (O)	46.00	Yes
6	Koraput to Rayagada	Laxmipur Road	Koraput (O)	61.40	Yes
7	Koraput to Rayagada	Singaram	Koraput (O)	74.80	Yes
8	Koraput to Rayagada	Tikiri	Rayagada(O)	83.00	Yes
9	Koraput to Rayagada	Rauli	Rayagada(O)	95.22	No
10	Koraput to Rayagada	Leliguma	Rayagada(O)	111.90	No
11	Koraput to Rayagada	Bhalumaska	Rayagada(O)	129.20	Yes
12	Koraput to Rayagada	Sikarpai	Rayagada(O)	138.70	Yes
13	Koraput to Rayagada	Keutguda	Rayagada(O)	154.20	Yes
14	Koraput to Rayagada	Singapur Road	Rayagada(O)	163.90	Yes
15	Koraput to Rayagada	Rayagada	Rayagada(O)	173.20	Yes
16	Koraput to Jagdalpur	Aarku	Vizag (AP)	85.40	Yes
17	Koraput to Jagdalpur	Gorapur	Vizag (AP)	75.40	Yes
18	Koraput to Jagdalpur	Darliput	Koraput (O)	63.10	Yes
19	Koraput to Jagdalpur	Padua	Koraput (O)	53.40	Yes
20	Koraput to Jagdalpur	Bheja	Koraput (O)	43.10	Yes
21	Koraput to Jagdalpur	Machhakund Rd	Koraput (O)	31.70	Via Nandapur
22	Koraput to Jagdalpur	Paliba	Koraput (O)	19.10	Via Nandapur
23	Koraput to Jagdalpur	Suku	Koraput (O)	11.00	No
24	Koraput to Jagdalpur	Koraput	Koraput (O)	0.00	Yes
25	Koraput to Jagdalpur	Manabar	Koraput (O)	6.90	Yes
26	Koraput to Jagdalpur	Jarti	Koraput (O)	16.10	Yes
27	Koraput to Jagdalpur	Maligura	Koraput (O)	27.10	Via Jeypore
28	Koraput to Jagdalpur	Chatriput	Koraput (O)	34.00	
29	Koraput to Jagdalpur	Jeypore	Koraput (O)	41.00	Yes
30	Koraput to Jagdalpur	Dhanapur	Koraput (O)	50.00	Via Jeypore

31	Koraput to Jagdalpur	Kadappa	Koraput (O)	58.10	Yes
32	Koraput to Jagdalpur	Charmula Kusumi	Bastar (CG)	61.70	Yes
33	Koraput to Jagdalpur	Kotapar Rd	Bastar (CG)	73.50	Yes
34	Koraput to Jagdalpur	Ambagaon	Bastar (CG)	81.20	Yes
35	Koraput to Jagdalpur	Amagura	Bastar (CG)	91.00	Yes
36	Koraput to Jagdalpur	Nakati Semra	Bastar (CG)	98.90	Yes
37	Koraput to Jagdalpur	Jagdalpur	Bastar (CG)	105.40	Yes

Source: Station Manager, Koraput

1.42.2- Railway Emergncy Contacts

Sl No	Railway Station	SMR No.	Railway Landline No.
1	Koraput	8455893911	08912884362 / 08912884338
2	Damanjodi	8455893733	8455893909
3	Kakriguma	8455893908	
4	Laxmipur	8455893907	
5	Jeypore	8455893916	8912884514
6	Rayagada	8455893732	8912885662 / 8455893900

Source: Station Manager, Koraput

1.43- Telecommunication and Internet Connectivity:

Sl. No.	Name of the Block	No. of GP Offices having Phone and Internet Connectivity	Total No. of Mobile phone Towers	No. of villages covered by wireless mobile network	Percentage of Population covered by wireless network	No. of Community Radio Stations	No. of VHF stations	No. of HAM radios/ HAM radio stations	No. of E-Seva Kendras
1	Koraput	2	4	54	NA	0	0	0	0
2	Jeypore	4	5	48	NA	0	0	0	0
3	Boipariguda	3	6	56	NA	0	0	0	1
4	Kundra	1	3	42	NA	0	0	0	0
5	Lamtaput	3	5	66	NA	0	0	0	0
6	Boriguma	3	8	98	NA	0	0	0	1
7	Kotpad	3	6	76	NA	0	0	0	0
8	Nandapur	4	4	67	NA	0	0	0	3
9	Semiliguda	2	10	106	NA	0	0	0	0
10	Pottangi	4	6	112	NA	0	0	0	2
11	Dasmantpur	2	2	34	NA	0	0	0	1
12	Laxmipur	2	3	49	NA	0	0	0	2
13	Narayanapatna	1	2	37	NA	0	0	0	0
14	Bandhugaon	1	3	48	NA	0	0	0	0
Total		**35**	**67**	**893**	**0**	**0**	**0**	**0**	**10**

Source: GM, BSNL, Koraput

1.44 Year /Month Wise Average Rainfall Report (In Mm) Of Koraput District From 1995-2018

Year	Jan	Feb	Mar	Apr	May	June	July	Aug	Sept	Oct	Nov	Dec	Total
1995	34.20	118.00	-	20.00	348.00	148.00	399.00	286.00	248.00	140.00	9.00	-	1,750.20
1996	2.00	-	-	-	23.00	126.00	418.00	321.00	225.00	15.00	18.00	-	1,148.00
1997	8.00	-	19.00	69.00	32.00	92.00	322.00	300.00	298.00	3.00	62.00	35.00	1,240.00
1998	-	18.00	-	29.00	33.00	202.00	343.00	182.00	461.00	135.00	82.00	-	1,485.00
1999	-	-	28.00	-	211.00	274.00	161.00	520.00	167.00	35.00	-	-	1,396.00
2000	-	33.00	-	40.00	82.00	457.00	333.00	403.00	350.00	30.00	-	-	1,728.00
2001	-	-	3.00	99.00	205.00	247.00	458.00	615.00	241.00	90.00	-	-	1,958.00
2002	45.00	-	-	47.00	12.00	398.00	365.00	335.00	119.00	120.00	-	-	1,441.00
2003	-	-	-	100.00	-	57.00	409.00	519.00	201.00	200.00	-	-	1,486.00
2004	35.00	-	-	-	-	342.00	483.50	415.00	518.00	519.00	-	-	2,312.50
2005	-	-	-	-	30.00	245.00	230.50	275.00	290.00	24.00	4.00	-	1,098.50
2006	-	-	22.40	84.51	114.04	182.62	493.50	654.92	346.62	51.55	-	-	1,950.16
2007	-	-	-	36.00	72.00	261.00	166.00	276.00	270.00	226.00	-	-	1,307.00
2008	40.10	14.33	52.10	16.50	12.86	197.25	235.53	412.53	315.01	35.92	4.28	-	1,336.41
2009	6.54	1.08	1.27	0.18	34.35	95.35	434.65	233.90	124.51	91.29	30.02	1.13	1,054.27
2010	27.14	5.60	2.74	21.92	62.24	98.07	389.86	324.33	383.58	137.58	82.24	28.79	1,564.09
2011	3.71	5.29	1.64	72.52	51.76	146.82	224.20	308.29	338.56	11.39	0.57	6.66	1,171.41
2012	17.01	0.07	5.23	45.70	16.41	128.34	349.18	521.51	268.70	55.63	104.13	-	1,511.91
2013	16.66	2.27	1.21	81.84	25.21	532.51	349.21	311.71	211.86	292.64	6.00	-	1,831.12
2014	1.82	4.03	44.61	37.12	104.45	156.36	509.72	400.55	258.76	202.30	3.07	4.00	1,726.79
2015	1.11	2.83	23.38	85.59	57.70	336.12	122.91	335.03	530.12	27.69	12.34	--	1,534.82
2016	-	-	17.21	29.16	95.65	363.0	377.76	404.08	325.16	99.39			
2017	0.16	0.00	10.66	14.48	76.83	260.62	374.24	398.22	175.31	181.47	28.55	0.00	1520.54
2018	0.00	0.00	0.61	91.42	75.45	130.76	493.33	611.86	301.96	26.01	1.81	60.76	1793.98

Source: DEOC, Koraput /IMD Online data.

1.45 Year Wise Average Temperature and Humidity Report (in °C) of Koraput District From 2011-2018

Year	Jan			Feb			Mar			Apr			May			Jun		
	Min	Max	Hum	Min	Max	Hum	Min	Max	Hum	Min	Max	Hum	Min	Max	Hum	Min	Max	Hum
2011	7.2	28.5	10.5	32.0	15.0	35.0	18.0	35.0	22.9	36.9	19.1	34.4	2011	7.2	28.5	10.5	32.0	15.0
2012	7.0	29.0	20.4	33.5	21.4	38.4	00	37.3	00	40.0	00	40.0	2012	7.0	29.0	20.4	33.5	21.4
2013	8.5	28.5	80	10.0	34.2	71	13.5	37.2	66	15.0	37.8	79	19.0	40.0	79	17.8	35.2	65
2014	10.6	28.4	53	9.6	30.2	45	13.0	36.4	33	17.0	37.4	69	17.4	37.0	38	19.0	36.6	49
2015	6.4	29.2	67	10.8	34.0	54	14.0	37.0	45	15.0	35.6	68	19.0	39.5	57	18.2	34.0	79
2016	7.8	31.4	73	11.8	34.8	71	15.0	36.8	34	16.6	39.0	37	16.6	37.4	29	19.0	35.0	47
2017	8.4	30.8		11.4	33.6		15.2	37.2		15.6	36.0		17.8	40.2		19.2	36.0	
2018	8.4	29.5		9.5	34.5		14.5	36.0		15.6	36.0		16.6	37.0		19.0	35.0	

Year	Jul			Aug			Sep			Oct			Nov			Dec		
	Min	Max	Hum	Min	Max	Hum	Min	Max	Hum	Min	Max	Hum	Min	Max	Hum	Min	Max	Hum
2011	19.3	29.1	20.1	29.4	20.1	28.9	15.5	31.9	10.5	28.5	9.1	27.9	2011	19.3	29.1	20.1	29.4	20.1
2012	00	27.0	16.0	27.3	18.0	27.8	16.2	28.0	10.0	27.5	9.2	26.5	2012	00	27.0	16.0	27.3	18.0
2013	17.8	29.0	73	19.0	27.8	93	17.8	29.0	92	17.8	29.2	87	10.0	28.0	81	9.8	28.8	69
2014	18.0	33.0	69	19.4	30.2	89	18.4	31.4	75	13.0	31.8	76	10.6	30.4	79	6.5	29.4	67
2015	19.0	30.2	82	17.4	30.0	86	18.2	31.0	79	13.6	31.6	74	12.6	30.2	80	7.6	30.8	76
2016	18.6	30.2	74	17.8	31.6	77	18.6	29.6	92	14.0	29.2	65	9.6	30.2	53	8.4	30.2	59
2017	19.0	32.0		19.5	30.0		20.0	32.0		15.0	30.4		10.6	30.0		8.0	30.0	
2018	19.0	27.0		19.0	28.6		18.0	30.6		11.6	31.6		9.6	32.0		4.8	28.0	

Source: DEOC, Koraput /IMD Online data.

1.46 Proposed village list for taking up VDMP activities in the year 2019-20

Sl. No.	Name of the Block	Name of the GP	Name of the Village
1	Kotpad	Batasona	Batasona
2	Kotpad	Batasona	Ghotorlla (Ghotarla)
3	Kotpad	Bhansuli	Bhansuli
4	Kotpad	Bhansuli	Mundagodo
5	Kotpad	Bhansuli	Semala
6	Kotpad	Bobeya	Bobiya
7	Kotpad	Bobeya	Ghatarla
8	Kotpad	Bobeya	Mohantiput
9	Kotpad	Bobeya	Phupugam
10	Kotpad	Chandili	Bikrampur
11	Kotpad	Chandili	Birahandi
12	Kotpad	Chandili	Chandili
13	Kotpad	Chandili	Deuda
14	Kotpad	Chandili	Erapalli
15	Kotpad	Chandili	Korlahandi
16	Kotpad	Chandili	Lohonja
17	Kotpad	Chandili	Piplahandi
18	Kotpad	Chandili	Pirinji
19	Kotpad	Chandili	Potanar
20	Kotpad	Chandili	Surli
21	Kotpad	Chatralla	Chhatarla(Chotorla)
22	Kotpad	Chatralla	Dumajodi
23	Kotpad	Chatralla	Mokagam
24	Kotpad	Chatralla	Mundaguda
25	Kotpad	Chitra	Chitra
26	Kotpad	Chitra	Kurmakote
27	Kotpad	Chitra	Makaput
28	Kotpad	Dhamanahandi	Dhamonahandi(Dhamanahandi)
29	Kotpad	Dhamanahandi	Narahandi
30	Kotpad	Dhamanahandi	Kuhudigam
31	Kotpad	Dhamanahandi	Bhurusi
32	Kotpad	Dhamanahandi	Pochia (Panchia)
33	Kotpad	Sutipadar	Sutipadar

34	Kotpad	Sutipadar	Dhargudi
35	Kotpad	Sutipadar	Jamunahandi
36	Kotpad	Sutipadar	Sankorda (Sankarada)
37	Kotpad	Ghumar	Hardoli (Hordoli)
38	Kotpad	Ghumar	Muraoda
39	Kotpad	Ghumar	Nehurupali
40	Kotpad	Ghumar	Sorigam
41	Kotpad	Girla	Ankula
42	Kotpad	Girla	Chitagam
43	Kotpad	Girla	Girla
44	Kotpad	Guali	Asna (Asana)
45	Kotpad	Guali	Bonia (Bania)
46	Kotpad	Guali	Guali
47	Kotpad	Gumuda	Alupadar
48	Kotpad	Gumuda	Basuli
49	Kotpad	Gumuda	Gumuda
50	Kotpad	Gumuda	Kusumi
51	Kotpad	Kusumi	Charamula(Choramula)
52	Kotpad	Kusumi	Kusumi
53	Kotpad	Kusumi	Mundipodar
54	Kotpad	Kusumi	Umarapondi
55	Kotpad	Murtahandi	Ambogam
56	Kotpad	Murtahandi	Jeeragam
57	Kotpad	Murtahandi	Monchahandi
58	Kotpad	Murtahandi	Murtahandi
59	Kotpad	Murtahandi	Sindhigam
60	Kotpad	Murtahandi	Sorishapadar
61	Kotpad	Murtahandi	Umorapondi
62	Kotpad	S.B Nuagam	Ambabelli
63	Kotpad	S.B Nuagam	Khadagpur
64	Kotpad	S.B Nuagam	Kumahandi
65	Kotpad	S.B Nuagam	Nuagam(Thengguda kamalpadar)
66	Kotpad	S.B Nuagam	Sandhagam
67	Kotpad	S.B Nuagam	Sunarbeli
68	Kotpad	Sadranga	Belgam
69	Kotpad	Sadranga	Borondi(Barandi)
70	Kotpad	Sadranga	Sirisi (Amiliguda)
71	Kotpad	Sadranga	Sodoranga(Sadaranga)
72	Kotpad	Sargiguda	Andiramunda

73	Kotpad	Sargiguda	Bangaguda
74	Kotpad	Sargiguda	Miriguda
75	Kotpad	Sargiguda	Sorgiguda(Pakhanaguda)
76	Borigumma	Anchala	Bamini
77	Borigumma	Anchala	Kupia
78	Borigumma	Aunli	Bargan
79	Borigumma	Aunli	Khandiguda
80	Borigumma	Aunli	Majhia
81	Borigumma	Aunli	Pakhanaguda
82	Borigumma	B.Singhpur	Bhairabsingipur
83	Borigumma	B.Singhpur	Khuntiapalla
84	Borigumma	B.Singhpur	Podapadar
85	Borigumma	Benagam	Benagam
86	Borigumma	Benagam	Lathiguda
87	Borigumma	Benasur	Keraput
88	Borigumma	Bijapur	Ambadaguda
89	Borigumma	Bijapur	Banuaguda
90	Borigumma	Bodigam	Bhitarbadi
91	Borigumma	Bodigam	Bodigan
92	Borigumma	Bodigam	Mandiabandha
93	Borigumma	Bodigam	Tokiguda
94	Borigumma	Champapadar	Champapadar
95	Borigumma	Champapadar	Dandabada
96	Borigumma	Champapadar	Masipadar
97	Borigumma	Champapadar	Rampudipadar
98	Borigumma	Dengapadar	Badaparia
99	Borigumma	Gujuniguda	Gujuniguda
100	Borigumma	Gujuniguda	Kanhuguda
101	Borigumma	Gujuniguda	Tenkar
102	Borigumma	Gumuda	Badasirisi
103	Borigumma	Gumuda	Baghbeda
104	Borigumma	Gumuda	Kenduguda
105	Borigumma	Haridaguda	Bhalumohul
106	Borigumma	Haridaguda	Chandobeda
107	Borigumma	Haridaguda	Damboturunji
108	Borigumma	Haridaguda	Haridaguda
109	Borigumma	Haridaguda	Lakdisil
110	Borigumma	Haridaguda	Lathikotar
111	Borigumma	Haridaguda	Maliguda

112	Borigumma	Haridaguda	Patiasil
113	Borigumma	Jujhari	Bamuniaguda
114	Borigumma	Jujhari	Bandliguda
115	Borigumma	Kamara	Mundipadar
116	Borigumma	Kamara	Sandhimunda
117	Borigumma	Kamara	Solaguda
118	Borigumma	Kamta	Kamta
119	Borigumma	Kamta	Rathali
120	Borigumma	Katharagada	Katharagada
121	Borigumma	Katharagada	Mankadiatala
122	Borigumma	Katharagada	Nuaguda
123	Borigumma	Katharagada	Pakhanaguda
124	Borigumma	Katharagada	Podaiguda
125	Borigumma	Katharagada	Pradhaniput
126	Borigumma	Katharagada	Rajaput
127	Borigumma	Kumuli	Khangarguda
128	Borigumma	Kumuli	Patraput
129	Borigumma	Malda	Mauli
130	Borigumma	Malda	Taragan
131	Borigumma	Narigam	Kiramguda
132	Borigumma	Narigam	Ramapatraput
133	Borigumma	Pandasguda	Jadabandha
134	Borigumma	Pandasguda	Janiguda
135	Borigumma	Pandasguda	Lokiguda
136	Borigumma	Pandasguda	Rengalguda
137	Borigumma	Ranaspur	Chandalguda
138	Borigumma	Ranaspur	Janiguda
139	Borigumma	Ranaspur	Merdamal
140	Borigumma	Sanparia	Torgia
141	Borigumma	Saragiguda	Badapindapadar
142	Borigumma	Saragiguda	Sanadubuli
143	Borigumma	Saragiguda	Sanapindapadar
144	Borigumma	Saragiguda	Sisaguda
145	Borigumma	Semlaguda	Mundaguda
146	Borigumma	Semlaguda	Semlaguda
147	Borigumma	Sasahandi	Bairagipadar
148	Borigumma	Sasahandi	Dhadapala
149	Kundra	Kermity	Kerimity
150	Kundra	Kermity	Kondajodi

151	Kundra	Kermity	Tumbapadar
152	Kundra	Kermity	Jatapadar
153	Kundra	Kermity	Gamkapadar
154	Kundra	Kermity	Bandhanpadar
155	Kundra	Kermity	Dudumguda
156	Kundra	Kermity	Pandrimati
157	Kundra	Kermity	Kenduput
158	Kundra	Kermity	Guliguda
159	Kundra	Kermity	Buribhatta
160	Kundra	Kermity	Kadalimunda
161	Kundra	Bhusangaguda	Bhusanguda
162	Kundra	Bhusangaguda	Naikera
163	Kundra	Bhusangaguda	Khatalapodar
164	Kundra	Bhusangaguda	Girliguda
165	Kundra	Bhusangaguda	Katariput
166	Kundra	Dangarpaunsi	Dangarpaunsi
167	Kundra	Dangarpaunsi	Bhejahandi
168	Kundra	Dangarpaunsi	Pradhaniput
169	Kundra	Dangarpaunsi	Bedapaunsi
170	Kundra	Mossigam	Mossigam
171	Kundra	Mossigam	Boroguda
172	Kundra	Mossigam	Borogaon
173	Kundra	Mossigam	Jantaput
174	Kundra	Mossigam	Kalliariput
175	Kundra	Mossigam	Jhodanga
176	Kundra	Mossigam	Goloriguda
177	Kundra	Mossigam	Pujariput
178	Kundra	Gagderi	Bagderi
179	Kundra	Gagderi	Rexakonadi
180	Kundra	Gagderi	Kanaguda
181	Kundra	Gagderi	Dangarapally
182	Kundra	Gagderi	Krupakote
183	Kundra	Gagderi	Jamukonadi
184	Kundra	Digapur	Digapur
185	Kundra	Digapur	Nadialpalli
186	Kundra	Digapur	Pradhaniput
187	Kundra	Digapur	Ghasarda
188	Kundra	Digapur	Khilloput
189	Kundra	Digapur	Pujariput

190	Kundra	Pakanguda	Pakhnaguda
191	Kundra	Pakanguda	Padampur
192	Kundra	Pakanguda	Tobhapadar
193	Kundra	Pakanguda	Kaliaguda
194	Kundra	Pakanguda	Saralaguda
195	Jeypore	Balia	Balia
196	Jeypore	Balia	Badaujei
197	Jeypore	Balia	Dambabisoiput
198	Jeypore	Balia	Kunturukhal
199	Jeypore	Balia	Sanoujei
200	Jeypore	Balia	Polkaput
201	Jeypore	Baraniput	Balijodi
202	Jeypore	Baraniput	Bariniput
203	Jeypore	Baraniput	Deoguda
204	Jeypore	Baraniput	Mohulobhota
205	Jeypore	Baraniput	Mundiguda
206	Jeypore	Baraniput	Narapadarbagra
207	Jeypore	Baraniput	Panangi R.F.
208	Jeypore	Baraniput	Tadopani
209	Jeypore	Dhanpur	Bodokaudi
210	Jeypore	Dhanpur	Dhonopur
211	Jeypore	Dhanpur	Taragai
212	Jeypore	Dhanpur	Tatibeda
213	Jeypore	Gadapadar	Chhatariput
214	Jeypore	Gadapadar	Dubuli
215	Jeypore	Gadapadar	Godapodar
216	Jeypore	Gadapadar	Hardoli
217	Jeypore	Gadapadar	Kolaguda
218	Jeypore	Gadapadar	Kota
219	Jeypore	Gadapadar	Palliguda
220	Jeypore	Hadia	Bhatra
221	Jeypore	Hadia	Hadia
222	Jeypore	Hadia	Khairamundi
223	Jeypore	Hadia	Putra
224	Jeypore	Hadia	Sindhigam
225	Jeypore	Kumuliput	Dangaragaon
226	Jeypore	Kumuliput	Haridaput
227	Jeypore	Kumuliput	Kumuliput
228	Jeypore	Phampuni	Barlahandi

229	Jeypore	Phampuni	Ghirigam(Ghiuri)
230	Jeypore	Phampuni	Kumuliput
231	Jeypore	Phampuni	Phampuni
232	Jeypore	Pujariput	Phupugam
233	Jeypore	Randapalli	Balaput
234	Jeypore	Randapalli	Bisoiput
235	Jeypore	Randapalli	Boiragimotho
236	Jeypore	Randapalli	Keraput
237	Jeypore	Randapalli	Kondaput
238	Jeypore	Randapalli	Mulasoro
239	Jeypore	Randapalli	Ramogodo
240	Jeypore	Randapalli	Rondapali
241	Jeypore	Randapalli	Sanokaudi
242	Jeypore	Randapalli	Teliput
243	Jeypore	Tankua	Dimla
244	Jeypore	Tankua	Jaganathpur
245	Jeypore	Tankua	Mahaliaput
246	Jeypore	Tankua	Mondosil
247	Jeypore	Tankua	Padmapur
248	Jeypore	Tankua	Panasput Bagra
249	Jeypore	Tankua	Ronginiguda
250	Jeypore	Tankua	Tankua

2. Infrastructure

2.1-Educational Infrastructure and other Facilities:

Sl. No.	Name of the Block	No. of Primary Schools	No. ME Schools	No. of High Schools	No. of Teachers	Teacher Pupil Ratio	No. of Colleges	No. of ITI/ Polytechnic / Vocational Training Institutes
1	Bandhugam	105	33	15	460	22.69	0	0
2	Boipariguda	151	59	19	720	28.65	1	1
3	Borigumma	125	104	32	1045	28.99	2	2
4	Dasamantpur	155	63	20	652	23.37	1	1
5	Jeypore	113	63	24	907	26.34	0	2
6	Koraput	94	50	21	781	19.74	2	3
7	Kotpad	97	56	17	569	29.49	0	1
8	Kundra	81	46	15	483	33.48	2	1
9	Lamtaput	90	46	18	519	23.04	1	1
10	Laxmipur	89	58	16	588	25.00	1	1
11	Nandapur	157	43	21	699	26.24	2	1
12	Narayanpatna	88	37	12	388	21.09	1	1
13	Pottangi	120	72	18	615	24.61	1	1
14	Semiliguda	90	63	18	510	23.48	0	1
15	Jeypore Mpl	37	15	18	565	25.63	6	5
16	Koraput Nac	40	15	12	450	22.37	5	5
17	Kotpad Nac	13	9	4	178	21.96	1	1
18	Sunabeda Nac	38	26	13	455	28.92	4	3
	Total	1683	858	313	10584	25.58	30	14

Source: DPC, SSA-RTE, Koraput

2.2- Health Infrastructure:

Sl.No	Block	No. of Health Subcenters	No. of PHCs	No. of CHCs	No. of Homeopathic/Ayurvedic Hospitals	No. of Sub Divisional Hospitals	No, of District/Private Hospitals	No. of MHUs	No. of Ambulances	Blood Banks
1	Bandhugaon	16	3	1	0	0	0	1	0	0
2	Boipariguda	27	3	1	0	0	0	1	0	0
3	Borigumma	39	6	1	0	0	0	1	1	0
4	Dasmantpur	24	4	2	0	0	0	1	0	0
5	Jeypore	26	5	1	0	1	1	1	1	1
6	Koraput	19	3	1	1	0	1	1	0	1
7	Kotpad	24	4	1	0	0	0	1	0	0
8	Kundra	19	3	1	0	0	0	1	1	0
9	Lamtaput	18	2	1	0	0	1	1	1	0
10	Laxmipur	16	3	1	0	0	0	1	1	0
11	Nandapur	26	4	1	0	0	0	1	1	0
12	Narayanpatna	13	1	1	0	0	0	1	1	0
13	Pottangi	18	5	1	0	0	0	1	1	0
14	Semiliguda	22	3	2	0	0	0	1	1	0
	Total	**307**	**49**	**16**	1	**1**	**3**	**14**	**9**	**2**

Source: CDMO, Koraput

2.3- Human Resource Availability:

Sl.No	Block	No. of Doctors	No. of Paramedical Staff	No. of ANMs	No. of ASHAs	Others
1	Bandhugaon	4	16	18	175	6
2	Boipariguda	6	17	41	224	5
3	Borigumma	10	25	57	261	10
4	Dasmantpur	11	20	34	200	6
5	Jeypore	5	21	36	207	8
6	Koraput	6	19	27	158	5
7	Kotpad	7	20	37	181	6
8	Kundra	5	19	32	147	5
9	Lamtaput	4	14	23	162	4
10	Laxmipur	7	16	26	153	6
11	Nandapur	9	19	33	257	6
12	Narayanpatna	2	11	12	98	2
13	Pottangi	7	18	25	156	8
14	Semiliguda	5	16	29	172	5
	Total	**88**	**251**	**430**	**2551**	**82**

Source: CDMO, Koraput

2.4- Veterinary Infrastructure and Human Resource:

Sl. No.	Block	Veterinary Hospitals	No. of Doctors	Livestock Aid Centers	No. of Livestock Inspectors	No. of Artificial Insemination Centers	Others (to be specified)
1	Koraput	VH-1 VD-2	4	7	7	10	0
2	Semiliguda	VD-2	3	9	9	11	0
3	Pottangi	VD-2	3	7	7	9	0
4	Nandapur	VD-2	3	9	9	11	0
5	Lamataput	VD-1	2	5	5	6	0
6	Dasamantapur	VD-2	3	7	7	9	0
7	Laxmipur	VD-2	3	10	10	12	0
8	Narayanpatna	VD-1	2	8	8	9	0
9	Bandhugaon	VD-1	2	7	7	8	0
10	Jeypore	VH-1 VD-2	3	16	16	18	0
11	Boriguma	VD-2	3	16	16	18	0
12	Kotpad	VD-1	2	8	8	9	0
13	Boipariguda	VD-1	2	8	8	9	0
14	Kundura	VD-1	3	5	5	7	0
	Total	VH-2 VD-22	38	122	122	146	0

Source: CDVO, Koraput VH- Veterinary Hospital VD- Veterinary Dispensary

2.5- Electrical Infrastructure:

Sl NO	Name Of The Block	No Of The Grid S/S	No Of The 33/11 kv S/S	No Of Distribution Transformers									11kv Line Length In Km	33 Kv Line Leangth In Km	Length Of 11kv Conductor In Km	Length Of 33kv Conductor In Km	No Of 11kv Pole	No Of 33kv Pole
				10 KVA	16 KVA	25 KVA	63 KVA	100 KVA	200 KVA	250 KVA	315 KVA	500 KVA						
1	Bandhugaon	0	1	54	142	61	22	18	0	0	0	0	454	22	1430	69	7718	308
2	Koraput	0	3	31	84	59	37	35	1	11	2	3	300	38	945	120	5100	532
3	Dasmantpur	0	1	52	122	69	20	18	0	0	0	0	428	41	1348	129	7276	574
4	Laxmipur	1	2	49	127	81	26	31	0	2	0	1	521	27	5887	85	8857	378
5	Nandapur	0	1	50	108	73	24	12	0	0	0	0	327	38	1030	120	5559	532
6	Narayanpatna	0	1	52	132	61	19	17	0	0	0	0	357	30	1124	95	6069	420
7	Pottangi	0	1	41	124	67	27	20	0	0	0	0	450	47	1417	148	7650	658
8	Semiliguda	1	3	43	60	42	29	38	0	5	1	2	314	36	989	113	5338	504
9	Baipariguda	0	1	98	134	184	67	49	0	2	0	1	587	35	1849	127	9979	490
10	Boriguma	0	3	96	138	190	79	54	0	3	1	1	492	33	1549	103	8364	462
11	Jeypore	1	4	62	82	164	84	57	1	18	4	6	372	36	1171	113	6324	504
12	Kotpad	0	2	67	124	154	71	41	0	3	1	1	561	31	1767	98	9537	434
13	Kundra	0	1	121	109	152	65	23	0	1	0	1	541	32	1704	101	9197	448
14	Lamtaput	0	1	110	162	176	75	28	0	1	1	0	564	35	1776	110	9588	490
Total		**3**	**25**	**926**	**1648**	**1533**	**645**	**441**	**2**	**46**	**10**	**16**	**6268**	**481**	**23986**	**1531**	**106556**	**6734**

Source: SOUTH Co, Koraput

2.6- Banks and Post Offices:

Sl. No.	Block	Banks				No. of ATMs	Post Offices
		Commercial Banks	RRBs	Cooperative Banks	Other Banks		
1	Jeypore	25	5	4	0	46	14
2	Koraput	17	2	1	0	34	5
3	Kotpad	5	4	0	0	5	15
4	Borigumma	4	6	1	0	6	19
5	Kundura	1	3	0	0	1	5
6	Boipariguda	2	2	0	0	2	16
7	Nandapur	2	3	0	0	2	13
8	Lamtaput	2	2	0	0	1	4
9	Pottangi	1	2	0	0	1	15
10	Semiliguda	7	3	1	0	23	11
11	Dasamanthpur	2	2	0	0	1	6
12	Laxmipur	2	1	1	0	4	14
13	Bandhugaon	1	2	0	0	1	11
14	Narayanpatna	1	1	0	0	1	6
Total		72	38	8	0	128	154

Source: LDM, Koraput & HPO, Koraput.

2.7- Police and Fire Services:

Sl. No.	Name of the Block/ ULB	No. of Police Stations	No. of Police personnel	No. of Fire Stations	Human Resource
1	Koraput	3	98	1	15nos Staff
2	Jeypore	3	75	1	17nos Staff
3	Kotpad	1	25	1	12nos Staff
4	Borigumma	2	23	1	14nos Staff
5	Semiliguda	2	47	1	12nos Staff
6	Pottangi	2	36	1	13nos Staff
7	Narayanpatna	1	29	1	14nos Staff
8	Laxmipur	2	24	1	13nos Staff
9	Boipariguda	1	26	1	10nos Staff
10	Dasamanthpur	1	20	1	10nos Staff
11	Kundura	1	20	1	09nos Staff
12	Nandapur	2	21	1	10nos Staff
13	Bandhugaon	1	35	1	10nos Staff
14	Lamtaput	1	24	1	09nos Staff

Source: Fire Officer, Koraput & SP, Koraput

3. Vulnerable Villages and Other Critical Infrastructure

Table No. : 3.1

A brief profile of major disasters/ incidents occurred in the district during last10 years (2007 to 2017):

Sl. No.	Disaster/ Incident	No. of incidents during (2007-2017)	No. of Deaths	Affected Population	Livestock Loss	Houses Damaged	Damage to Infrastructure				Damage and loss of Crop Area (in Hectares)
							School/ AWC Buildings	Hospitals	Road in Km.	Other Critical Infrastructure	
Disasters as approved under SDRF/ NDRF Guidelines											
1	Flood	2014	0	5080	825	985	8	0	118	0	4500
		2010	0	2300	0	0	0	0	0	0	411
		Total	**0**	**7380**	**825**	**985**	**8**	**0**	**118**	**0**	**4911**
2	Drought	2011	0	8560	0	0	0	0	0	0	485.72
		2015	0	29860	0	0	0	0	0	0	8643
		Total	**0**	**38420**	**0**	**0**	**0**	**0**	**0**	**0**	**9128.72**
3	Fire	2006	0	8	4	20	0	0	0	0	0
		2007	0	9	9	37	0	0	0	0	0
		2008	0	21	14	45	0	0	0	0	0
		2009	0	11	6	39	0	0	0	0	0
		2010	0	12	7	57	0	0	0	0	0
		2011	1	6	8	45	0	0	0	0	0
		2012	1	5	1	12	0	0	0	0	0
		2013	3	6	6	31	0	0	0	0	0
		2014	1	7	9	34	0	0	0	0	0

		2015	1	9	0	42	0	0	0	0	0
		2016	0	20	4	41	0	0	0	0	0
		2017	3	3	0	4	0	0	0	0	0
		Total	**10**	**117**	**68**	**407**	**0**	**0**	**0**	**0**	**0**
4	Cyclone-	2014	0	68450	42168	10624	36	2	256	150	10526
		2013	0	14669	0	0	0	0	0	0	0
		Total	**0**	**83119**	**42168**	**10624**	**36**	**2**	**256**	**150**	**10526**
State Specific Disasters as per Notification No.1936 Dt. 01.06.2015											
5	Lightning	2007	2	3	1	0	0	0	0	0	0
		2008	4	1	6	0	0	0	0	0	0
		2009	4	2	5	0	0	0	0	0	0
		2010	5	2	1	0	0	0	0	0	0
		2011	5	3	2	0	0	0	0	0	0
		2012	10	8	4	0	0	0	0	0	0
		2013	20	12	5	0	0	0	0	0	0
		2014	20	8	6	0	0	0	0	0	0
		2015	16	4	7	0	0	0	0	0	0
		2016	26	22	18	9	0	0	0	0	0
		2017	23	41	46	0	0	0	0	0	0
		Total	**135**	**106**	**101**	**9**	**0**	**0**	**0**	**0**	**0**
6	Heavy Rain	2007	0	784	0	658	0	0	0	0	1698
		2010	0	10369	0	589	0	0	0	0	2678.245
		2011	0	8932	0	52	0	0	0	0	1759.126
		2012	0	8792	0	490	0	0	0	0	1462.32
		2013	3	1562	0	564	0	0	0	0	2536.22
		2014	2	3698	0	317	0	0	0	0	875.23
		2015	0	5084	5120	985	2	0	0	0	3525
		2016	0	2862	0	0	0	0	0	0	0
		2017	0	608	0	247	0	0	0	0	133.77

		Total	**5**	**13814**	**5120**	**2113**	**2**	**0**	**0**	**0**	**7070.22**
7	Boat Accidents (other than during flood)	2008	5	10	0	0	0	0	0	0	0
		2013	3	3	0	0	0	0	0	0	0
		2014	7	10	0	0	0	0	0	0	0
		2015	2	6	0	0	0	0	0	0	0
		2016	1	5	0	0	0	0	0	0	0
		Total	**18**	**34**	**0**	**0**	**0**	**0**	**0**	**0**	**0**
8	Drowning (other than during flood)	2012	1	2	0	0	0	0	0	0	0
		2013	3	3	0	0	0	0	0	0	0
		2014	4	5	0	0	0	0	0	0	0
		2015	30	22	0	0	0	0	0	0	0
		2016	13	15	0	0	0	0	0	0	0
		2017	41	41	0	0	0	0	0	0	0
		Total	**92**	**88**	**0**	**0**	**0**	**0**	**0**	**0**	**0**
9	Snake Bite (other than during flood)	2006	5	5	0	0	0	0	0	0	0
		2007	6	6	0	0	0	0	0	0	0
		2008	4	4	0	0	0	0	0	0	0
		2009	6	6	0	0	0	0	0	0	0
		2010	1	1	0	0	0	0	0	0	0
		2011	2	2	0	0	0	0	0	0	0
		2012	3	3	0	0	0	0	0	0	0
		2013	4	4	0	0	0	0	0	0	0
		2014	3	3	0	0	0	0	0	0	0
		2015	12	5	0	0	0	0	0	0	0
		2016	8	26	0	0	0	0	0	0	0
		2017	19	19	0	0	0	0	0	0	0
		Total	**73**	**84**	**0**	**0**	**0**	**0**	**0**	**0**	**0**
10	Whirlwind	2016	1	6	0	0	0	0	0	0	0

		2017	1	1	0	9	0	0	0	0	0
		Total	**2**	**7**	**0**	**9**	**0**	**0**	**0**	**0**	**0**
Other Disaster											
11	Animal Menace	2009	2	9	12	13	0	0	0	0	0
		2010	1	6	8	7	0	0	0	0	0
		2011	3	14	9	14	0	0	0	0	0
		2012	2	9	12	65	0	0	0	0	0
		2013	29	40	11	91	0	0	0	0	0
		2014	18	18	6	67	0	0	0	0	0
		2015	16	17	8	58	0	0	0	0	0
		2016	17	18	10	65	0	0	0	0	0
		Total	**88**	**131**	**76**	**380**	**0**	**0**	**0**	**0**	**0**
15	Road Accidents	2007	80	230	0	0	0	0	0	0	0
		2008	163	651	0	0	0	0	0	0	0
		2009	178	606	0	0	0	0	0	0	0
		2010	130	534	0	0	0	0	0	0	0
		2011	123	651	0	0	0	0	0	0	0
		2012	198	421	0	0	0	0	0	0	0
		2013	211	512	0	0	0	0	0	0	0
		2014	91	635	0	0	0	0	0	0	0
		2015	145	648	0	0	0	0	0	0	0
		2016	136	589	0	0	0	0	0	0	0
		Total	**1455**	**5477**	**0**	**0**	**0**	**0**	**0**	**0**	**0**
Grand Total			**1878**	**148777**	**48358**	**14527**	**46**	**2**	**374**	**150**	**31635.94**

ource: Tahasildars & Emergency Section, Collectorate, Koraput

Table No. 3.2 List of Villages Vulnerable to Different Disasters

Sl. No.	Name Of The Block	Name Of The GP	Name Of The Village/ Ward	Total No. Of Hhs	Total Population	Livestock	Cyclone	Flood	If Yes At Column 'J' Then Mention The Causing Factor	Land Slide	Drought	If Yes At 'M' Column Then Mention The Cultivable Area In Ha.	Lightning	Industrial / Chemical Accidents	If Yes At Column ' 'P' Mention The Industry Name	Drinking Water Crisis
A	*B*	*C*	*D*	*E*	*F*	*G*	*H*	*J*	*K*	*L*	*M*	*N*	*O*	*P*	*Q*	*R*
1	Pottangi	Ampaballi	Ampaballi	359	1795	448	Yes	No	NA	Yes	Yes	125.65	Yes	Yes	Toshali Cements Pvt.Ltd	Yes
2	Pottangi	Ampaballi	Kuruli	137	687	172	Yes	No	NA	Yes	Yes	48.09	Yes	Yes		Yes
3	Pottangi	Ampaballi	Soroda	310	1548	387	Yes	No	NA	No	No	NA	No	Yes		Yes
4	Pottangi	Chandaka	Baraja	610	3049	762	Yes	No	NA	No	No	NA	No	No	NA	No
5	Pottangi	Chandaka	Chandaka	249	1246	312	Yes	No	NA	No	No	NA	No	No	NA	No
6	Pottangi	Chandaka	Dalapatiguda	39	195	49	Yes	No	NA	No	No	NA	Yes	No	NA	No
7	Pottangi	Chandaka	Gugaguda	152	762	191	Yes	No	NA	Yes	Yes	53.34	Yes	No	NA	No
8	Pottangi	Chandaka	Kadabalsa	25	123	31	Yes	No	NA	Yes	Yes	8.61	Yes	No	NA	No
9	Pottangi	Chandaka	Pangiguda	132	661	165	Yes	No	NA	No	No	NA	No	No	NA	No
10	Pottangi	Deo-Pottangi	Dabaguntha	16	78	20	Yes	No	NA	No	No	NA	No	No	NA	Yes
11	Pottangi	Deo-Pottangi	Deo-Pottangi	604	3019	755	Yes	No	NA	No	No	NA	No	No	NA	Yes
12	Pottangi	Deo-Pottangi	Dumuriguda	9	43	11	Yes	No	NA	No	No	NA	Yes	No	NA	No
13	Pottangi	Deo-Pottangi	Karanjaguda	39	196	49	Yes	No	NA	No	No	NA	Yes	No	NA	No
14	Pottangi	Deo-Pottangi	Bhitaraguda	77	387	97	Yes	No	NA	No	No	NA	Yes	No	NA	No
15	Pottangi	Gangarajpur	Chikilamari	126	629	157	Yes	No	NA	No	No	NA	Yes	No	NA	No
16	Pottangi	Gangarajpur	Gangarajpur	300	1502	376	Yes	No	NA	No	No	NA	Yes	No	NA	No
17	Pottangi	Gangarajpur	Gunjipadu	27	133	33	Yes	No	NA	No	No	NA	Yes	No	NA	Yes
18	Pottangi	Gangarajpur	Nimalpadu	104	522	131	Yes	No	NA	No	No	NA	Yes	No	NA	Yes
19	Pottangi	Gangarajpur	Sakirai	71	354	89	Yes	No	NA	Yes	Yes	24.78	Yes	No	NA	No
20	Pottangi	Gangarajpur	Setrai	53	265	66	Yes	No	NA	Yes	Yes	18.55	Yes	No	NA	No
21	Pottangi	Kotia	Arjubalsa	16	79	20	Yes	No	NA	No	No	NA	Yes	No	NA	No

22	Pottangi	Kotia	Barabandha	100	498	125	Yes	No	NA	No	No	NA	Yes	No	NA	Yes
23	Pottangi	Kotia	Baranapadu	2	10	3	Yes	No	NA	No	No	NA	Yes	No	NA	No
24	Pottangi	Kotia	Dhulipadar	40	201	50	Yes	No	NA	No	No	NA	Yes	No	NA	No
25	Pottangi	Kotia	Doliambo	45	224	56	Yes	No	NA	No	No	NA	Yes	No	NA	Yes
26	Pottangi	Kotia	Ganjeipadar	158	790	198	Yes	No	NA	Yes	Yes	55.3	Yes	No	NA	No
27	Pottangi	Kotia	Gumelpadar	24	118	30	Yes	No	NA	No	No	NA	Yes	No	NA	No
28	Pottangi	Kotia	Harmandangi	41	203	51	Yes	No	NA	No	No	NA	Yes	No	NA	No
29	Pottangi	Kotia	Katraguda	17	84	21	Yes	No	NA	No	No	NA	Yes	No	NA	No
30	Pottangi	Kotia	Konadora	32	158	40	Yes	No	NA	No	No	NA	Yes	No	NA	Yes
31	Pottangi	Kotia	Kotia	159	797	199	Yes	No	NA	Yes	Yes	55.79	Yes	No	NA	Yes
32	Pottangi	Kotia	Madkar	47	233	58	Yes	No	NA	Yes	Yes	16.31	Yes	No	NA	Yes
33	Pottangi	Kotia	Mahipani	1	5	1	Yes	No	NA	No	No	NA	Yes	No	NA	No
34	Pottangi	Kotia	Mathalamba	57	284	71	Yes	No	NA	No	No	NA	Yes	No	NA	No
35	Pottangi	Kotia	Naradabalsa	25	124	31	Yes	No	NA	No	No	NA	Yes	No	NA	No
36	Pottangi	Kotia	Paniki	28	141	35	Yes	No	NA	No	No	NA	Yes	No	NA	No
37	Pottangi	Kotia	Phagunaseneri	55	277	69	Yes	No	NA	No	No	NA	Yes	No	NA	No
38	Pottangi	Kotia	Phatuseneri	34	171	43	Yes	No	NA	Yes	Yes	11.97	Yes	No	NA	No
39	Pottangi	Kotia	Ranasingh	26	132	33	Yes	No	NA	No	No	NA	Yes	No	NA	No
40	Pottangi	Kotia	Salapguda	26	131	33	Yes	No	NA	No	No	NA	Yes	No	NA	No
41	Pottangi	Kotia	Sidibalsa	2	10	3	Yes	No	NA	No	No	NA	Yes	No	NA	No
42	Pottangi	Kotia	Simageda	16	80	20	Yes	No	NA	No	No	NA	Yes	No	NA	No
43	Pottangi	Kotia	Suliamari	23	113	28	Yes	No	NA	Yes	Yes	7.91	Yes	No	NA	No
44	Pottangi	Kotia	Tadibalsa	85	425	106	Yes	No	NA	Yes	Yes	29.75	Yes	No	NA	No
45	Pottangi	Kotia	Talakanti	115	577	144	Yes	No	NA	No	No	NA	Yes	No	NA	No
46	Pottangi	Kotia	Talasembi	18	91	23	Yes	No	NA	No	No	NA	Yes	No	NA	No
47	Pottangi	Kotia	Thuria	322	1611	403	Yes	No	NA	No	No	NA	Yes	No	NA	Yes
48	Pottangi	Kotia	Upper Sembi	32	161	40	Yes	No	NA	No	No	NA	Yes	No	NA	Yes
49	Pottangi	Maliput	Badabalsa	39	194	49	Yes	No	NA	No	No	NA	Yes	No	NA	No
50	Pottangi	Maliput	Khirajholla	60	302	76	Yes	No	NA	Yes	Yes	21.14	Yes	No	NA	Yes
51	Pottangi	Maliput	Maliput	227	1137	284	Yes	No	NA	No	No	NA	Yes	No	NA	Yes
52	Pottangi	Maliput	Malkarbandha	58	292	73	Yes	No	NA	No	No	NA	Yes	No	NA	No
53	Pottangi	Maliput	Sepaiput	233	1167	292	Yes	No	NA	No	No	NA	Yes	No	NA	Yes
54	Pottangi	Maliput	Sindhei	197	984	246	Yes	No	NA	No	No	NA	Yes	No	NA	No

55	Pottangi	Maliput	Sorgiguda	215	1075	269	Yes	No	NA	Yes	Yes	75.25	Yes	No	NA	Yes
56	Pottangi	Nuagam	Digugabdar	46	228	57	Yes	No	NA	Yes	Yes	15.96	Yes	No	NA	Yes
57	Pottangi	Nuagam	Galigabdar	114	568	142	Yes	No	NA	No	No	NA	Yes	No	NA	Yes
58	Pottangi	Nuagam	Nuagam	340	1699	425	Yes	No	NA	No	No	NA	Yes	No	NA	No
59	Pottangi	Petru	Bailiguda	72	358	90	Yes	No	NA	No	No	NA	Yes	No	NA	No
60	Pottangi	Petru	Kandili	703	3517	879	Yes	No	NA	No	No	NA	Yes	No	NA	Yes
61	Pottangi	Petru	Mariguda	87	436	109	Yes	No	NA	No	No	NA	Yes	No	NA	No
62	Pottangi	Petru	Petru	122	611	153	Yes	No	NA	Yes	Yes	42.77	Yes	No	NA	Yes
63	Pottangi	Petru	Teda	99	495	124	Yes	No	NA	No	No	NA	Yes	No	NA	No
64	Pottangi	Pottangi	Bituguda	56	281	70	Yes	No	NA	No	No	NA	Yes	No	NA	No
65	Pottangi	Pottangi	Girliguda	50	248	62	Yes	No	NA	No	No	NA	Yes	No	NA	No
66	Pottangi	Pottangi	Karidi	52	258	65	Yes	No	NA	No	No	NA	Yes	No	NA	No
67	Pottangi	Pottangi	Podalguda	65	326	82	Yes	No	NA	Yes	Yes	22.82	Yes	No	NA	No
68	Pottangi	Pottangi	Podapadar	97	486	122	Yes	No	NA	Yes	Yes	34.02	Yes	No	NA	No
69	Pottangi	Pottangi	Pottangi	880	4401	1100	Yes	No	NA	No	No	NA	Yes	No	NA	No
70	Pottangi	Pottangi	Siura	102	512	128	Yes	No	NA	No	No	NA	Yes	No	NA	No
71	Pottangi	Pukali	Guntha	138	692	173	Yes	No	NA	No	No	NA	Yes	No	NA	No
72	Pottangi	Pukali	Phatu	227	1136	284	Yes	No	NA	No	No	NA	Yes	No	NA	No
73	Pottangi	Pukali	Pukali	536	2678	670	Yes	No	NA	No	No	NA	Yes	No	NA	No
74	Pottangi	Pukali	Rajsankar	176	879	220	Yes	No	NA	Yes	Yes	61.53	Yes	No	NA	No
75	Pottangi	Rallegeda	Bitra	89	445	111	Yes	No	NA	No	No	NA	Yes	No	NA	No
76	Pottangi	Rallegeda	Metabehera	81	404	101	Yes	No	NA	No	No	NA	Yes	No	NA	No
77	Pottangi	Rallegeda	Pilkabitra	46	230	58	Yes	No	NA	No	No	NA	Yes	No	NA	Yes
78	Pottangi	Rallegeda	Tangini	572	2860	715	Yes	No	NA	No	No	NA	Yes	No	NA	No
79	Pottangi	Rallegeda	Telerai	47	237	59	Yes	No	NA	Yes	Yes	16.59	Yes	No	NA	No
80	Pottangi	Sambai	Kusuma	117	584	146	Yes	No	NA	Yes	Yes	40.88	Yes	No	NA	Yes
81	Pottangi	Sambai	Maksapondei	58	290	73	Yes	No	NA	No	No	NA	Yes	No	NA	No
82	Pottangi	Sambai	Pondei	318	1592	398	Yes	No	NA	No	No	NA	Yes	No	NA	No
83	Pottangi	Sambai	Sambai	596	2978	745	Yes	No	NA	No	No	NA	Yes	No	NA	No
84	Pottangi	Sunki	Alasi	99	495	124	Yes	No	NA	No	No	NA	Yes	No	NA	No
85	Pottangi	Sunki	Goudaguda	41	207	52	Yes	No	NA	No	No	NA	Yes	No	NA	No
86	Pottangi	Sunki	Gurjiguda	84	418	105	Yes	No	NA	Yes	Yes	29.26	Yes	No	NA	Yes
87	Pottangi	Sunki	Gumavalasa	5	24	6	Yes	No	NA	No	No	NA	Yes	No	NA	No

88	Pottangi	Sunki	Ipabalsa1	23	114	29	Yes	No	NA	No	No	NA	Yes	No	NA	No
89	Pottangi	Sunki	Laudi	246	1229	307	Yes	No	NA	No	No	NA	Yes	No	NA	No
90	Pottangi	Sunki	Madkar	50	248	62	Yes	No	NA	No	No	NA	Yes	No	NA	No
91	Pottangi	Sunki	Olagam	70	352	88	Yes	No	NA	Yes	Yes	24.64	Yes	No	NA	Yes
92	Pottangi	Sunki	Ondrangi	97	483	121	Yes	No	NA	Yes	Yes	33.81	Yes	No	NA	Yes
93	Pottangi	Sunki	Patalaudi	16	80	20	Yes	No	NA	No	No	NA	Yes	No	NA	No
94	Pottangi	Sunki	Sunki	368	1839	460	Yes	No	NA	No	No	NA	Yes	No	NA	No
95	Pottangi	Sunki	Totabalsa	20	99	25	Yes	No	NA	No	No	NA	Yes	No	NA	No
96	Pottangi	Talagoloru	Badagoloru	259	1297	324	Yes	No	NA	No	No	NA	Yes	No	NA	No
97	Pottangi	Talagoloru	Bandhagudi	69	347	87	Yes	No	NA	No	No	NA	Yes	No	NA	No
98	Pottangi	Talagoloru	Bangarugudi	21	104	26	Yes	No	NA	Yes	Yes	7.28	Yes	Yes	Gajapati Cement	No
99	Pottangi	Talagoloru	Chikakaparu	100	498	125	Yes	No	NA	No	No	NA	Yes	Yes		No
100	Pottangi	Talagoloru	Kotubu	124	620	155	Yes	No	NA	No	No	NA	Yes	Yes		No
101	Pottangi	Talagoloru	Olaparu	118	592	148	Yes	No	NA	No	No	NA	Yes	No	NA	No
102	Pottangi	Talagoloru	Panabhadi	35	176	44	Yes	No	NA	No	No	NA	Yes	No	NA	Yes
103	Pottangi	Talagoloru	Talagoloru	126	629	157	Yes	No	NA	Yes	Yes	44.03	N0	No	NA	No
104	Pottangi	Talagoloru	Tumbhiguda	87	435	109	Yes	No	NA	Yes	Yes	30.45	N0	No	NA	Yes
105	Dasmanthpur	A Malkangiri	K.Chandalguda	51	257	64	Yes	No	NA	Yes	Yes	78.98	N0	No	NA	No
106	Dasmanthpur	A Malkangiri	Kartas	421	2103	526	Yes	No	NA	Yes	Yes	65.89	N0	No	NA	No
107	Dasmanthpur	A Malkangiri	Malkangiri	225	1125	281	Yes	No	NA	No	No	NA	Yes	No	NA	No
108	Dasmanthpur	A Malkangiri	Parajapuki	341	1707	427	Yes	No	NA	No	No	NA	Yes	No	NA	No
109	Dasmanthpur	A Malkangiri	Rajuguda	16	79	20	Yes	No	NA	No	No	NA	Yes	No	NA	Yes
110	Dasmanthpur	Chanabada	Gaudramji	25	124	31	Yes	No	NA	No	No	NA	Yes	No	NA	No
111	Dasmanthpur	Chanabada	Girliput	20	98	25	Yes	No	NA	Yes	Yes	33.6	Yes	No	NA	No
112	Dasmanthpur	Chanabada	Jodipai	92	458	115	Yes	No	NA	Yes	Yes	55.6	Yes	No	NA	Yes
113	Dasmanthpur	Chanabada	Kadamjhola	77	386	97	Yes	No	NA	No	No	NA	Yes	No	NA	No
114	Dasmanthpur	Chanabada	Kandhabedapadar	77	385	96	Yes	No	NA	No	No	NA	Yes	No	NA	Yes
115	Dasmanthpur	Chanabada	Kittes	379	1895	474	Yes	No	NA	No	No	NA	Yes	No	NA	No
116	Dasmanthpur	Chanabada	Ladankhadag	4	19	5	Yes	No	NA	No	No	NA	Yes	No	NA	Yes
117	Dasmanthpur	Chanabada	Tandiput	48	241	60	Yes	No	NA	No	No	NA	Yes	No	NA	Yes
118	Dasmanthpur	Chikambo	Banasil	105	524	131	Yes	No	NA	No	No	NA	Yes	No	NA	No
119	Dasmanthpur	Chikambo	Chikamba	131	656	164	Yes	No	NA	No	No	NA	Yes	No	NA	Yes

120	Dasmanthpur	Chikambo	Dokamara	77	387	97	Yes	No	NA	No	No	NA	Yes	No	NA	No
121	Dasmanthpur	Chikambo	Gunur	42	212	53	Yes	No	NA	No	No	NA	Yes	No	NA	No
122	Dasmanthpur	Chikambo	Phatkijam	94	472	118	Yes	No	NA	No	No	NA	Yes	No	NA	Yes
123	Dasmanthpur	Chikambo	Pirimachhi	47	235	59	Yes	No	NA	Yes	Yes	45.65	Yes	No	NA	No
124	Dasmanthpur	Chikambo	Talagadala	91	455	114	Yes	No	NA	Yes	Yes	56.55	Yes	No	NA	Yes
125	Dasmanthpur	Chikambo	Tunkhal	139	693	173	Yes	No	NA	No	No	NA	Yes	No	NA	Yes
126	Dasmanthpur	Chikambo	Upargadala	122	610	153	Yes	No	NA	No	No	NA	Yes	No	NA	No
127	Dasmanthpur	Dasmantpur	Anagar	171	853	213	Yes	No	NA	No	No	NA	Yes	No	NA	No
128	Dasmanthpur	Dasmantpur	Baghachema	209	1046	262	Yes	No	NA	No	No	NA	Yes	No	NA	No
129	Dasmanthpur	Dasmantpur	Barikanta	176	878	220	Yes	No	NA	No	No	NA	Yes	No	NA	No
130	Dasmanthpur	Dasmantpur	Chandijanigud a (Chindrijodi)	45	227	57	Yes	No	NA	Yes	Yes	58.98	Yes	No	NA	No
131	Dasmanthpur	Dasmantpur	Chaulkanti	288	1439	360	Yes	No	NA	No	No	NA	Yes	No	NA	No
132	Dasmanthpur	Dasmantpur	Dandabad	45	225	56	Yes	No	NA	No	No	NA	Yes	No	NA	No
133	Dasmanthpur	Dasmantpur	Dasamantapur	428	2138	535	Yes	No	NA	No	No	NA	Yes	No	NA	No
134	Dasmanthpur	Dasmantpur	Durukaguda	12	59	15	Yes	No	NA	No	No	NA	Yes	No	NA	No
135	Dasmanthpur	Dasmantpur	Gambhariguda	33	167	42	Yes	No	NA	Yes	Yes	23.87	Yes	No	NA	No
136	Dasmanthpur	Dasmantpur	Goudabarikant a	237	1186	297	Yes	No	NA	Yes	Yes	85.44	Yes	No	NA	Yes
137	Dasmanthpur	Dasmantpur	Goudakanti	89	447	112	Yes	No	NA	No	No	NA	Yes	No	NA	No
138	Dasmanthpur	Dasmantpur	Karkar	26	128	32	Yes	No	NA	No	No	NA	Yes	No	NA	No
139	Dasmanthpur	Dasmantpur	Mandiaguda	27	134	34	Yes	No	NA	No	No	NA	Yes	No	NA	Yes
140	Dasmanthpur	Duarsuni	Ambaguda	34	172	43	Yes	Yes	Muran Dam	No	No	NA	Yes	No	NA	No
141	Dasmanthpur	Duarsuni	Angarguda	35	176	44	Yes	Yes	Muran Dam	No	No	NA	Yes	No	NA	No
142	Dasmanthpur	Duarsuni	Badakukudakt a	10	51	13	Yes	Yes	Muran Dam	Yes	Yes	85.21	Yes	No	NA	Yes
143	Dasmanthpur	Duarsuni	Badapindapad r	148	740	185	Yes	Yes	Muran Dam	No	No	NA	Yes	No	NA	No
144	Dasmanthpur	Duarsuni	Balighat	2	9	2	Yes	Yes	Muran Dam	No	No	NA	Yes	No	NA	Yes
145	Dasmanthpur	Duarsuni	Bendla	52	259	65	Yes	Yes	Muran Dam	No	No	NA	Yes	No	NA	No
146	Dasmanthpur	Duarsuni	Bhejapadar	17	85	21	Yes	Yes	Muran Dam	No	No	NA	Yes	No	NA	No
147	Dasmanthpur	Duarsuni	Chandeipadar	23	117	29	Yes	Yes	Muran Dam	Yes	Yes	59.32	Yes	No	NA	No
148	Dasmanthpur	Duarsuni	Duarsuni	87	433	108	Yes	Yes	Muran Dam	Yes	Yes	49.96	Yes	No	NA	No
149	Dasmanthpur	Duarsuni	Durakaguda	36	182	46	Yes	Yes	Muran Dam	No	No	NA	Yes	No	NA	No

150	Dasmanthpur	Duarsuni	Haladisil	58	289	72	Yes	Yes	Muran Dam	No	No	NA	Yes	No	NA	No
151	Dasmanthpur	Duarsuni	Hiriguda	14	69	17	Yes	Yes	Muran Dam	No	No	NA	Yes	No	NA	No
152	Dasmanthpur	Duarsuni	Jabapadar	48	240	60	Yes	Yes	Muran Dam	No	No	NA	Yes	No	NA	No
153	Dasmanthpur	Duarsuni	Kapasigura	23	115	29	Yes	Yes	Muran Dam	No	No	NA	Yes	No	NA	No
154	Dasmanthpur	Duarsuni	Kusumpadar	35	177	44	Yes	Yes	Muran Dam	Yes	Yes	65.45	Yes	No	NA	No
155	Dasmanthpur	Duarsuni	Mandra	51	255	64	Yes	Yes	Muran Dam	No	No	NA	Yes	No	NA	No
156	Dasmanthpur	Duarsuni	Naragan(Naranga)	20	100	25	Yes	Yes	Muran Dam	No	No	NA	Yes	No	NA	No
157	Dasmanthpur	Duarsuni	Narangura No-1	41	207	52	Yes	Yes	Muran Dam	No	No	NA	Yes	No	NA	No
158	Dasmanthpur	Duarsuni	Paikanipadar	2	10	3	Yes	Yes	Muran Dam	No	No	NA	Yes	No	NA	No
159	Dasmanthpur	Dumbaguda	Badabagiri	190	951	238	Yes	No	NA	Yes	Yes	57.25	Yes	No	NA	No
160	Dasmanthpur	Dumbaguda	Bandisil	41	204	51	Yes	No	NA	Yes	Yes	68.58	Yes	No	NA	Yes
161	Dasmanthpur	Dumbaguda	Bhitarabagiri	147	734	184	Yes	No	NA	No	No	NA	Yes	No	NA	No
162	Dasmanthpur	Dumbaguda	Dumbaguda	151	753	188	Yes	No	NA	No	No	NA	Yes	No	NA	No
163	Dasmanthpur	Dumbaguda	Hatimunda	54	270	68	Yes	No	NA	No	No	NA	Yes	No	NA	No
164	Dasmanthpur	Dumbaguda	Kaliamba	46	229	57	Yes	No	NA	No	No	NA	Yes	No	NA	No
165	Dasmanthpur	Dumbaguda	Nalamari	51	256	64	Yes	No	NA	No	No	NA	Yes	No	NA	No
166	Dasmanthpur	Gadiaguda	Brahmansuku	35	177	44	Yes	No	NA	Yes	Yes	67.69	Yes	No	NA	No
167	Dasmanthpur	Gadiaguda	Chakarliput	20	99	25	Yes	No	NA	No	No	NA	Yes	No	NA	No
168	Dasmanthpur	Gadiaguda	Gadiaguda	118	591	148	Yes	No	NA	No	No	NA	Yes	No	NA	No
169	Dasmanthpur	Gadiaguda	Khajuriput	85	426	107	Yes	No	NA	No	No	NA	Yes	No	NA	No
170	Dasmanthpur	Gadiaguda	L. Bariguda	39	196	49	Yes	No	NA	No	No	NA	Yes	No	NA	No
171	Dasmanthpur	Gadiaguda	Malimundaguda	68	340	85	Yes	No	NA	Yes	Yes	89.58	Yes	No	NA	No
172	Dasmanthpur	Gadiaguda	P. Godri	222	1110	278	Yes	No	NA	Yes	Yes	78.23	Yes	No	NA	No
173	Dasmanthpur	Gadiaguda	Paikmundar	14	69	17	Yes	No	NA	No	No	NA	Yes	No	NA	Yes
174	Dasmanthpur	Gadiaguda	Paikpuki	136	679	170	Yes	No	NA	No	No	NA	Yes	No	NA	Yes
175	Dasmanthpur	Gadiaguda	Podeiput	204	1020	255	Yes	No	NA	No	No	NA	Yes	No	NA	No
176	Dasmanthpur	Gadiaguda	Tamili	270	1350	338	Yes	No	NA	No	No	NA	Yes	No	NA	Yes
177	Dasmanthpur	Gadiaguda	Tikiriguda	42	212	53	Yes	No	NA	No	No	NA	Yes	No	NA	No
178	Dasmanthpur	Girliguma	Baghlamti	39	197	49	Yes	No	NA	Yes	Yes	58.47	Yes	No	NA	No
179	Dasmanthpur	Girliguma	Bijamara	29	144	36	Yes	No	NA	No	No	NA	Yes	No	NA	Yes
180	Dasmanthpur	Girliguma	Dokribeda	140	699	175	Yes	No	NA	No	No	NA	Yes	No	NA	No

181	Dasmanthpur	Girliguma	Gaudaguda	58	291	73	Yes	No	NA	No	No	NA	Yes	No	NA	No
182	Dasmanthpur	Girliguma	Girli	195	974	244	Yes	No	NA	No	No	NA	Yes	No	NA	No
183	Dasmanthpur	Girliguma	Godri	59	296	74	Yes	No	NA	Yes	Yes	75.98	Yes	No	NA	Yes
184	Dasmanthpur	Girliguma	Guma	160	799	200	Yes	No	NA	Yes	Yes	98.32	Yes	No	NA	No
185	Dasmanthpur	Girliguma	Jamur	45	224	56	Yes	No	NA	No	No	NA	Yes	No	NA	Yes
186	Dasmanthpur	Girliguma	Kirambo	27	136	34	Yes	No	NA	No	No	NA	Yes	No	NA	No
187	Dasmanthpur	Girliguma	Kolati	30	151	38	Yes	No	NA	No	No	NA	Yes	No	NA	Yes
188	Dasmanthpur	Girliguma	Nuaguda	65	326	82	Yes	No	NA	No	No	NA	Yes	No	NA	No
189	Dasmanthpur	Girliguma	Roiambo	77	383	96	Yes	No	NA	No	No	NA	Yes	No	NA	Yes
190	Dasmanthpur	Girliguma	Talanga(Chatamba)	145	724	181	Yes	No	NA	Yes	Yes	87.23	Yes	No	NA	No
191	Dasmanthpur	Girliguma	Talaratabandha	29	146	37	Yes	No	NA	No	No	NA	Yes	No	NA	No
192	Dasmanthpur	Girliguma	Talatarlaghat	60	298	75	Yes	No	NA	No	No	NA	Yes	No	NA	No
193	Dasmanthpur	Girliguma	Tikarapara	52	261	65	Yes	No	NA	No	No	NA	Yes	No	NA	No
194	Dasmanthpur	Girliguma	Uparratabandh	84	418	105	Yes	No	NA	No	No	NA	Yes	No	NA	No
195	Dasmanthpur	Lulla	Barakaudi	9	47	12	Yes	No	NA	Yes	Yes	81.69	Yes	No	NA	No
196	Dasmanthpur	Lulla	Gulimusha	91	457	114	Yes	No	NA	Yes	Yes	85.22	Yes	No	NA	No
197	Dasmanthpur	Lulla	Kaminuaguda	18	92	23	Yes	No	NA	No	No	NA	Yes	No	NA	No
198	Dasmanthpur	Lulla	Kemil	195	974	244	Yes	No	NA	No	No	NA	Yes	No	NA	No
199	Dasmanthpur	Lulla	Kodalatal	53	267	67	Yes	No	NA	No	No	NA	Yes	No	NA	No
200	Dasmanthpur	Lulla	Lulla	559	2796	699	Yes	No	NA	No	No	NA	Yes	No	NA	Yes
201	Dasmanthpur	Lulla	Panjaraput	90	449	112	Yes	No	NA	No	No	NA	Yes	No	NA	No
202	Dasmanthpur	Lulla	Sukraput	77	386	97	Yes	No	NA	Yes	Yes	96.32	Yes	No	NA	No
203	Dasmanthpur	Lulla	Tabajaguda	42	209	52	Yes	No	NA	No	No	NA	Yes	No	NA	No
204	Dasmanthpur	Lulla	Tengdasil	24	119	30	Yes	No	NA	No	No	NA	Yes	No	NA	No
205	Dasmanthpur	Mujanga	Bakadaguda	35	175	44	Yes	No	NA	No	No	NA	Yes	No	NA	No
206	Dasmanthpur	Mujanga	Baraguda	70	352	88	Yes	No	NA	No	No	NA	Yes	No	NA	No
207	Dasmanthpur	Mujanga	Baunsaguda	67	336	84	Yes	No	NA	Yes	Yes	100.25	Yes	No	NA	No
208	Dasmanthpur	Mujanga	Bilaput	58	292	73	Yes	No	NA	Yes	Yes	114.32	Yes	No	NA	No
209	Dasmanthpur	Mujanga	Dangayatput	34	172	43	Yes	No	NA	Yes	Yes	70.2	Yes	No	NA	No
210	Dasmanthpur	Mujanga	Dengajaniguda	83	415	104	Yes	No	NA	Yes	Yes	16.1	Yes	No	NA	No
211	Dasmanthpur	Mujanga	Kankadaput	109	547	137	Yes	No	NA	No	No	NA	Yes	No	NA	No

212	Dasmanthpur	Mujanga	Kesabaguda	38	190	48	Yes	No	NA	No	No	NA	Yes	No	NA	No
213	Dasmanthpur	Mujanga	Killar	188	940	235	Yes	No	NA	No	No	NA	Yes	No	NA	No
214	Dasmanthpur	Mujanga	Mujang	507	2537	634	Yes	No	NA	No	No	NA	Yes	No	NA	No
215	Dasmanthpur	Mujanga	Batisil	51	257	64	Yes	No	NA	Yes	Yes	33.6	Yes	No	NA	No
216	Dasmanthpur	Mujanga	Champapadar	3	14	4	Yes	No	NA	Yes	Yes	55.6	Yes	No	NA	No
217	Dasmanthpur	Mujanga	Sukriguda	33	164	41	Yes	No	NA	No	No	NA	Yes	No	NA	No
218	Dasmanthpur	Murkar	Autdora	62	308	77	Yes	No	NA	No	No	NA	Yes	No	NA	No
219	Dasmanthpur	Murkar	Biriguda	171	853	213	Yes	No	NA	No	No	NA	Yes	No	NA	No
220	Dasmanthpur	Murkar	Gadikhal	88	438	110	Yes	No	NA	No	No	NA	Yes	No	NA	No
221	Dasmanthpur	Murkar	Goudachema	122	611	153	Yes	No	NA	No	No	NA	Yes	No	NA	No
222	Dasmanthpur	Murkar	Kuntes	328	1638	410	Yes	No	NA	No	No	NA	Yes	No	NA	No
223	Dasmanthpur	Murkar	Kusumput	13	67	17	Yes	No	NA	No	No	NA	Yes	No	NA	No
224	Dasmanthpur	Murkar	Mundajholla	53	263	66	Yes	No	NA	No	No	NA	Yes	No	NA	No
225	Dasmanthpur	Murkar	Murkar	167	835	209	Yes	No	NA	No	No	NA	Yes	No	NA	No
226	Dasmanthpur	Murkar	Naranguda-II	21	107	27	Yes	No	NA	No	No	NA	Yes	No	NA	No
227	Dasmanthpur	Murkar	Pojhar	81	404	101	Yes	No	NA	Yes	Yes	45.65	Yes	No	NA	No
228	Dasmanthpur	Murkar	Tamkiaguda	18	90	23	Yes	No	NA	Yes	Yes	56.55	Yes	No	NA	No
229	Dasmanthpur	Nandigam	Bagiribeda	51	257	64	Yes	No	NA	No	No	NA	Yes	No	NA	No
230	Dasmanthpur	Nandigam	Banuaguda	72	358	90	Yes	No	NA	No	No	NA	Yes	No	NA	No
231	Dasmanthpur	Nandigam	Bisali	119	595	149	Yes	No	NA	No	No	NA	Yes	No	NA	No
232	Dasmanthpur	Nandigam	Kharaguda	36	180	45	Yes	No	NA	No	No	NA	Yes	No	NA	No
233	Dasmanthpur	Nandigam	Nandigam	76	379	95	Yes	No	NA	No	No	NA	Yes	No	NA	No
234	Dasmanthpur	Nandigam	Patipar	36	181	45	Yes	No	NA	Yes	Yes	58.98	Yes	No	NA	No
235	Dasmanthpur	Nandigam	Simajamu (Damjodi)	26	132	33	Yes	No	NA	No	No	NA	Yes	No	NA	No
236	Dasmanthpur	Nandigam	Sujuli	226	1128	282	Yes	No	NA	No	No	NA	Yes	No	NA	No
237	Dasmanthpur	P.Phulabeda	Chakili	116	580	145	Yes	No	NA	No	No	NA	Yes	No	NA	No
238	Dasmanthpur	P.Phulabeda	Kachaguda	17	86	22	Yes	No	NA	No	No	NA	Yes	No	NA	No
239	Dasmanthpur	P.Phulabeda	Mainamal	332	1658	415	Yes	No	NA	Yes	Yes	23.87	Yes	No	NA	No
240	Dasmanthpur	P.Phulabeda	Majhiguda	36	182	46	Yes	No	NA	Yes	Yes	85.44	Yes	No	NA	No
241	Dasmanthpur	P.Phulabeda	Odapur	222	1110	278	Yes	No	NA	No	No	NA	Yes	No	NA	No
242	Dasmanthpur	P.Phulabeda	P.Phulabeda	253	1263	316	Yes	No	NA	No	No	NA	Yes	No	NA	No
243	Dasmanthpur	P.Phulabeda	Pindapadar	22	110	28	Yes	No	NA	No	No	NA	Yes	No	NA	No

244	Dasmanthpur	P.Phulabeda	Pondas	79	393	98	Yes	No	NA	No	No	NA	Yes	No	NA	No
245	Dasmanthpur	P.Phulabeda	Raulipadar	8	39	10	Yes	No	NA	No	No	NA	Yes	No	NA	Yes
246	Dasmanthpur	P.Phulabeda	Tanginiguda	40	198	50	Yes	No	NA	Yes	Yes	85.21	Yes	No	NA	No
247	Dasmanthpur	P. Bedapadar	Parajabedapadar	331	1654	414	Yes	No	NA	No	No	NA	Yes	No	NA	No
248	Dasmanthpur	P. Bedapadar	Sembi	194	969	242	Yes	No	NA	No	No	NA	Yes	No	NA	Yes
249	Dasmanthpur	Pindapadar	Baragachha	131	656	164	Yes	No	NA	No	No	NA	Yes	No	NA	No
250	Dasmanthpur	Pindapadar	Barigachha	3	14	4	Yes	No	NA	No	No	NA	Yes	No	NA	No
251	Dasmanthpur	Pindapadar	Birighat	74	369	92	Yes	No	NA	Yes	Yes	59.32	Yes	No	NA	No
252	Dasmanthpur	Pindapadar	Chindrijodi	49	245	61	Yes	No	NA	Yes	Yes	49.96	Yes	No	NA	No
253	Dasmanthpur	Pindapadar	Deokharag	36	182	46	Yes	No	NA	No	No	NA	Yes	No	NA	No
254	Dasmanthpur	Pindapadar	Kodikipadar	52	262	66	Yes	No	NA	No	No	NA	Yes	No	NA	No
255	Dasmanthpur	Pindapadar	Maruar (Pindapadar)	252	1259	315	Yes	No	NA	No	No	NA	Yes	No	NA	No
256	Dasmanthpur	Pindapadar	Nakhimal	38	192	48	Yes	No	NA	No	No	NA	Yes	No	NA	No
257	Dasmanthpur	Pindapadar	Naragachha	39	194	49	Yes	No	NA	No	No	NA	Yes	No	NA	No
258	Dasmanthpur	Pindapadar	Sorispadar	124	621	155	Yes	No	NA	Yes	Yes	65.45	Yes	No	NA	No
259	Dasmanthpur	Podagada	Kantabeti	34	172	43	Yes	No	NA	No	No	NA	Yes	No	NA	No
260	Dasmanthpur	Podagada	Lamtaput	51	255	64	Yes	No	NA	No	No	NA	Yes	No	NA	No
261	Dasmanthpur	Podagada	Malingijodi	68	339	85	Yes	No	NA	No	No	NA	Yes	No	NA	No
262	Dasmanthpur	Podagada	Malitola	69	347	87	Yes	No	NA	No	No	NA	Yes	No	NA	No
263	Dasmanthpur	Podagada	Mundar	285	1426	357	Yes	No	NA	Yes	Yes	57.25	Yes	No	NA	No
264	Dasmanthpur	Podagada	Naranga	308	1539	385	Yes	No	NA	Yes	Yes	68.58	Yes	No	NA	No
265	Dasmanthpur	Podagada	Parajasuku	115	575	144	Yes	No	NA	No	No	NA	Yes	No	NA	No
266	Dasmanthpur	Podagada	Podagada	306	1529	382	Yes	No	NA	No	No	NA	Yes	No	NA	No
267	Dasmanthpur	Podagada	Purimunda	31	156	39	Yes	No	NA	No	No	NA	Yes	No	NA	Yes
268	Dasmanthpur	Podagada	Rautaput	35	175	44	Yes	No	NA	No	No	NA	Yes	No	NA	No
269	Dasmanthpur	Podagada	Sukutaput	13	66	17	Yes	No	NA	No	No	NA	Yes	No	NA	No
270	Laxmipur	Bhitarguda	Barigam	126	631	158	Yes	No	NA	No	Yes	44.17	Yes	No	NA	No
271	Laxmipur	Bhitarguda	Bhitaramarichamal	69	345	86	Yes	No	NA	No	Yes	24.15	Yes	No	NA	No
272	Laxmipur	Bhitarguda	Bhitarguda	151	754	189	Yes	No	NA	Yes	No	NA	Yes	No	NA	No
273	Laxmipur	Bhitarguda	Bilaput	51	253	63	Yes	No	NA	Yes	Yes	17.71	Yes	No	NA	No
274	Laxmipur	Bhitarguda	Bisarbadh	15	73	18	Yes	No	NA	Yes	Yes	5.11	Yes	No	NA	No

275	Laxmipur	Bhitarguda	Boragada	80	398	100	Yes	No	NA	Yes	Yes	27.86	Yes	No	NA	No
276	Laxmipur	Bhitarguda	Charada	360	1802	451	Yes	No	NA	Yes	No	NA	Yes	No	NA	No
277	Laxmipur	Bhitarguda	Girliput	61	306	77	Yes	No	NA	Yes	Yes	21.42	Yes	No	NA	No
278	Laxmipur	Bhitarguda	Ganaipadar	28	141	35	Yes	No	NA	Yes	Yes	9.87	Yes	No	NA	No
279	Laxmipur	Bhitarguda	Kapsiput	111	554	139	Yes	No	NA	No	Yes	38.78	Yes	No	NA	No
280	Laxmipur	Bhitarguda	Lataput	24	120	30	Yes	No	NA	Yes	No	NA	Yes	No	NA	No
281	Laxmipur	Burja	Bhitrauda	49	247	62	Yes	No	NA	Yes	Yes	17.29	Yes	No	NA	No
282	Laxmipur	Burja	Bondikar	199	993	248	Yes	No	NA	No	Yes	69.51	Yes	No	NA	No
283	Laxmipur	Burja	Budasankha	216	1081	270	Yes	No	NA	Yes	No	NA	Yes	No	NA	No
284	Laxmipur	Burja	Burja	407	2036	509	Yes	No	NA	No	Yes	142.52	Yes	No	NA	No
285	Laxmipur	Burja	Chilisankha	79	393	98	Yes	No	NA	Yes	Yes	27.51	Yes	No	NA	No
286	Laxmipur	Burja	Kaijhankar	16	79	20	Yes	No	NA	Yes	Yes	5.53	Yes	No	NA	No
287	Laxmipur	Burja	Katrakana	24	118	30	Yes	No	NA	Yes	Yes	8.26	Yes	No	NA	Yes
288	Laxmipur	Burja	Punjisil	8	39	10	Yes	No	NA	Yes	No	NA	Yes	No	NA	No
289	Laxmipur	Champi	Bilansil	135	677	169	Yes	No	NA	No	Yes	47.39	Yes	No	NA	No
290	Laxmipur	Champi	Roulipadar	88	438	110	Yes	No	NA	No	Yes	30.66	Yes	No	NA	Yes
291	Laxmipur	Champi	Timajhola	88	439	110	Yes	No	NA	Yes	Yes	30.73	Yes	No	NA	No
292	Laxmipur	Champi	Titijhola	78	392	98	Yes	No	NA	Yes	Yes	27.44	Yes	No	NA	No
293	Laxmipur	Champi	Upperchampi	321	1604	401	Yes	No	NA	Yes	Yes	112.28	Yes	No	NA	No
294	Laxmipur	Goudoguda	Alachi	108	542	136	Yes	No	NA	No	Yes	37.94	Yes	No	NA	Yes
295	Laxmipur	Goudoguda	Badanerka	248	1242	311	Yes	No	NA	No	Yes	86.94	Yes	No	NA	No
296	Laxmipur	Goudoguda	Goudoguda	294	1470	368	Yes	No	NA	No	Yes	102.9	Yes	No	NA	No
297	Laxmipur	Goudoguda	Khajuriput	113	566	142	Yes	No	NA	No	Yes	39.62	Yes	No	NA	Yes
298	Laxmipur	Goudoguda	Lachmani	181	903	226	Yes	No	NA	No	Yes	63.21	Yes	No	NA	No
299	Laxmipur	Goudoguda	Sannerka	85	423	106	Yes	No	NA	No	Yes	29.61	Yes	No	NA	Yes
300	Laxmipur	Goudoguda	Talamiting	38	189	47	Yes	No	NA	Yes	No	NA	Yes	No	NA	No
301	Laxmipur	Goudoguda	Upermiting	33	163	41	Yes	No	NA	Yes	No	NA	Yes	No	NA	No
302	Laxmipur	Kakirigumma	Duboraguda	9	46	12	Yes	No	NA	Yes	No	NA	Yes	No	NA	No
303	Laxmipur	Kakirigumma	Kakirguma	431	2155	539	Yes	No	NA	No	Yes	150.85	Yes	No	NA	No
304	Laxmipur	Kakirigumma	Kudipadar	76	379	95	Yes	No	NA	No	Yes	26.53	Yes	No	NA	Yes
305	Laxmipur	Kakirigumm	Podapodar	367	1837	459	Yes	No	NA	Yes	Yes	128.59	Yes	No	NA	No

		a														
306	Laxmipur	Kusumguda	Birijodi	40	199	50	Yes	No	NA	Yes	Yes	13.93	Yes	No	NA	Yes
307	Laxmipur	Kusumguda	Chidibeda	43	216	54	Yes	No	NA	No	Yes	15.12	Yes	No	NA	Yes
308	Laxmipur	Kusumguda	Kathamaru	13	66	17	Yes	No	NA	No	Yes	4.62	Yes	No	NA	No
309	Laxmipur	Kusumguda	Kellar	287	1435	359	Yes	No	NA	No	Yes	100.45	Yes	No	NA	Yes
310	Laxmipur	Kusumguda	Kudipar (Kuchupar)	74	371	93	Yes	No	NA	No	Yes	25.97	Yes	No	NA	No
311	Laxmipur	Kusumguda	Kurmuli	28	141	35	Yes	No	NA	No	Yes	9.87	Yes	No	NA	No
312	Laxmipur	Kusumguda	Kusumguda	121	607	152	Yes	No	NA	No	Yes	42.49	Yes	No	NA	No
313	Laxmipur	Kusumguda	Talachapi	165	825	206	Yes	No	NA	No	Yes	57.75	Yes	No	NA	Yes
314	Laxmipur	Kuttinga	Balingi	185	926	232	Yes	No	NA	No	Yes	64.82	Yes	No	NA	No
315	Laxmipur	Kuttinga	Karli	90	451	113	Yes	No	NA	Yes	Yes	31.57	Yes	No	NA	No
316	Laxmipur	Kuttinga	Minapai	180	898	225	Yes	No	NA	Yes	Yes	62.86	Yes	No	NA	Yes
317	Laxmipur	Kuttinga	Tala Kuttinga	275	1375	344	Yes	No	NA	Yes	Yes	96.25	Yes	No	NA	No
318	Laxmipur	Kuttinga	Upper Kuttinga	250	1252	313	Yes	No	NA	No	Yes	87.64	Yes	No	NA	No
319	Laxmipur	Laxmipur	Ambaguda	28	142	36	Yes	No	NA	No	Yes	9.94	Yes	No	NA	No
320	Laxmipur	Laxmipur	Daliamba	110	550	138	Yes	No	NA	No	No	NA	Yes	No	NA	No
321	Laxmipur	Laxmipur	Ghodatikiru	30	152	38	Yes	No	NA	Yes	No	NA	Yes	No	NA	No
322	Laxmipur	Laxmipur	Kanimusa	255	1275	319	Yes	No	NA	Yes	Yes	89.25	Yes	No	NA	No
323	Laxmipur	Laxmipur	Kegja	60	302	76	Yes	No	NA	No	Yes	21.14	Yes	No	NA	No
324	Laxmipur	Laxmipur	Kermit	37	184	46	Yes	No	NA	No	Yes	12.88	Yes	No	NA	No
325	Laxmipur	Laxmipur	Laxmipur	658	3292	823	Yes	No	NA	No	Yes	230.44	Yes	No	NA	No
326	Laxmipur	Laxmipur	Marbanguda	85	424	106	Yes	No	NA	No	No	NA	Yes	No	NA	Yes
327	Laxmipur	Laxmipur	Narsikaipadar	82	411	103	Yes	No	NA	No	Yes	28.77	Yes	No	NA	No
328	Laxmipur	Laxmipur	Nisaru	121	605	151	Yes	No	NA	No	Yes	42.35	Yes	No	NA	Yes
329	Laxmipur	Laxmipur	Ranjitguda	110	551	138	Yes	No	NA	No	Yes	38.57	Yes	No	NA	Yes
330	Laxmipur	Odiyapentha	Bhalujodi	79	397	99	Yes	No	NA	No	Yes	27.79	Yes	No	NA	No
331	Laxmipur	Odiyapentha	Biriguda	277	1385	346	Yes	No	NA	No	Yes	96.95	Yes	No	NA	No
332	Laxmipur	Odiyapentha	Danaguda	50	251	63	Yes	No	NA	No	Yes	17.57	Yes	No	NA	No
333	Laxmipur	Odiyapentha	Dhorada	24	122	31	Yes	No	NA	No	Yes	8.54	Yes	No	NA	No
334	Laxmipur	Odiyapentha	Kanapai	15	74	19	Yes	No	NA	Yes	Yes	5.18	Yes	No	NA	No
335	Laxmipur	Odiyapentha	Karaguda	99	495	124	Yes	No	NA	Yes	Yes	34.65	Yes	No	NA	No

336	Laxmipur	Odiyapentha	Kendumala (Kenduadora)	70	349	87	Yes	No	NA	Yes	No	NA	Yes	No	NA	Yes
337	Laxmipur	Odiyapentha	Khalkana	161	803	201	Yes	No	NA	No	Yes	56.21	Yes	No	NA	No
338	Laxmipur	Odiyapentha	Ludariput	8	38	10	Yes	No	NA	No	Yes	2.66	Yes	No	NA	Yes
339	Laxmipur	Odiyapentha	Odiyapentha	13	65	16	Yes	No	NA	No	Yes	4.55	Yes	No	NA	No
340	Laxmipur	Odiyapentha	R.P.Guda	111	557	139	Yes	No	NA	Yes	Yes	38.99	Yes	No	NA	Yes
341	Laxmipur	Odiyapentha	Singaram	62	309	77	Yes	No	NA	Yes	Yes	21.63	Yes	No	NA	No
342	Laxmipur	Odiyapentha	Talkaipadar	122	609	152	Yes	No	NA	Yes	Yes	42.63	Yes	No	NA	No
343	Laxmipur	Panchada	Jhadipadar	30	148	37	Yes	No	NA	No	Yes	10.36	Yes	No	NA	No
344	Laxmipur	Panchada	Jhodikenda	78	390	98	Yes	No	NA	No	Yes	27.3	Yes	No	NA	No
345	Laxmipur	Panchada	Kundar	510	2549	637	Yes	No	NA	No	Yes	178.43	Yes	No	NA	No
346	Laxmipur	Panchada	Panchada	618	3092	773	Yes	No	NA	No	Yes	216.44	Yes	No	NA	No
347	Laxmipur	Pipalpadar	Bisampur	41	203	51	Yes	No	NA	No	Yes	14.21	Yes	No	NA	No
348	Laxmipur	Pipalpadar	Borigam	121	606	152	Yes	No	NA	No	Yes	42.42	Yes	No	NA	Yes
349	Laxmipur	Pipalpadar	Chuchukona	281	1407	352	Yes	No	NA	No	Yes	98.49	Yes	No	NA	No
350	Laxmipur	Pipalpadar	Kebidi	97	486	122	Yes	No	NA	Yes	No	NA	Yes	No	NA	Yes
351	Laxmipur	Pipalpadar	Keskapidi	162	810	203	Yes	No	NA	Yes	No	NA	Yes	No	NA	No
352	Laxmipur	Pipalpadar	Kuttingaguda	35	174	44	Yes	No	NA	Yes	No	NA	Yes	No	NA	No
353	Laxmipur	Pipalpadar	Lulupadar	108	542	136	Yes	No	NA	No	No	NA	Yes	No	NA	Yes
354	Laxmipur	Pipalpadar	Mondalguda	81	404	101	Yes	No	NA	No	Yes	28.28	Yes	No	NA	No
355	Laxmipur	Pipalpadar	Musipaluru	40	201	50	Yes	No	NA	Yes	Yes	14.07	Yes	No	NA	No
356	Laxmipur	Pipalpadar	Phulbadi	15	76	19	Yes	No	NA	No	Yes	5.32	Yes	No	NA	No
357	Laxmipur	Pipalpadar	Pipalpodar	287	1435	359	Yes	No	NA	Yes	Yes	100.45	Yes	No	NA	No
358	Laxmipur	Pipalpadar	Karajholla (Ramijholla)	46	231	58	Yes	No	NA	Yes	Yes	16.17	Yes	No	NA	No
359	Laxmipur	Toyaput	Chikuguda	16	79	20	Yes	No	NA	Yes	Yes	5.53	Yes	No	NA	No
360	Laxmipur	Toyaput	Diasil	65	326	82	Yes	No	NA	No	Yes	22.82	Yes	No	NA	No
361	Laxmipur	Toyaput	Dumuripadar	230	1151	288	Yes	No	NA	No	Yes	80.57	Yes	No	NA	No
362	Laxmipur	Toyaput	Kanapadi	98	488	122	Yes	No	NA	No	Yes	34.16	Yes	No	NA	Yes
363	Laxmipur	Toyaput	Podasankudi	54	272	68	Yes	No	NA	No	Yes	19.04	Yes	No	NA	No
364	Laxmipur	Toyaput	Raisil	53	263	66	Yes	No	NA	No	Yes	18.41	Yes	No	NA	Yes
365	Laxmipur	Toyaput	Sorispodar	89	444	111	Yes	No	NA	No	Yes	31.08	Yes	No	NA	No
366	Laxmipur	Toyaput	Toyaput	176	878	220	Yes	No	NA	No	Yes	61.46	Yes	No	NA	No

367	Laxmipur	Toyaput	Uskabhata	61	303	76	Yes	No	NA	No	Yes	21.21	Yes	No	NA	Yes
368	Laxmipur	Tunpar	Kaujariguda	88	440	110	Yes	No	NA	Yes	Yes	30.8	Yes	No	NA	No
369	Laxmipur	Tunpar	Maligam	76	380	95	Yes	No	NA	Yes	Yes	26.6	Yes	No	NA	No
370	Laxmipur	Tunpar	Tariguda	48	240	60	Yes	No	NA	Yes	Yes	16.8	Yes	No	NA	Yes
371	Laxmipur	Tunpar	Tunpar	485	2423	606	Yes	No	NA	No	Yes	169.61	Yes	No	NA	No
372	Bandhugaon	Alamanda	Almonda	436	2178	545	Yes	No	NA	No	Yes	152.46	Yes	No	NA	No
373	Bandhugaon	Alamanda	Barabankeri	168	841	210	Yes	No	NA	Yes	Yes	58.87	Yes	No	NA	No
374	Bandhugaon	Alamanda	Chakilova	11	53	13	Yes	No	NA	No	No	NA	Yes	No	NA	Yes
375	Bandhugaon	Alamanda	Chilikadori	5	23	6	Yes	No	NA	No	Yes	1.61	Yes	No	NA	No
376	Bandhugaon	Alamanda	Hatiguda	293	1464	366	Yes	No	NA	Yes	No	NA	Yes	No	NA	No
377	Bandhugaon	Alamanda	Adigumabalsa	114	569	142	Yes	No	NA	No	Yes	39.83	Yes	No	NA	Yes
378	Bandhugaon	Alamanda	Kabeti	62	311	78	Yes	No	NA	Yes	Yes	21.77	Yes	No	NA	No
379	Bandhugaon	Alamanda	Katulpeta	48	238	60	Yes	No	NA	No	No	NA	Yes	No	NA	No
380	Bandhugaon	Alamanda	Kesabhadra	66	331	83	Yes	No	NA	No	No	NA	Yes	No	NA	No
381	Bandhugaon	Alamanda	Kandhabalsa	35	174	44	Yes	No	NA	Yes	No	NA	Yes	No	NA	Yes
382	Bandhugaon	Badasarupalli	Barasarupalli	186	932	233	Yes	No	NA	No	No	NA	Yes	No	NA	No
383	Bandhugaon	Badasarupalli	Sanasarupalli	229	1143	286	Yes	No	NA	No	Yes	80.01	Yes	No	NA	Yes
384	Bandhugaon	Badasarupalli	Elagabalasa	99	494	124	Yes	No	NA	No	No	NA	Yes	No	NA	Yes
385	Bandhugaon	Badasarupalli	Talaputesu	27	135	34	Yes	No	NA	Yes	Yes	9.45	Yes	No	NA	No
386	Bandhugaon	Badasarupalli	Eseda	190	950	238	Yes	No	NA	No	Yes	66.5	Yes	No	NA	Yes
387	Bandhugaon	Badasarupalli	Raghumara	29	144	36	Yes	No	NA	No	No	NA	Yes	No	NA	No
388	Bandhugaon	Badasarupalli	Mekada	138	690	173	Yes	No	NA	Yes	Yes	48.3	Yes	No	NA	No
389	Bandhugaon	Bandhugaon	Bandhugaon	245	1225	306	Yes	No	NA	No	Yes	85.75	Yes	No	NA	No
390	Bandhugaon	Bandhugaon	Baunsput	53	264	66	Yes	No	NA	No	No	NA	Yes	No	NA	No
391	Bandhugaon	Bandhugaon	Dasini	97	487	122	Yes	No	NA	No	Yes	34.09	Yes	No	NA	No
392	Bandhugaon	Bandhugaon	Digudabari	16	82	21	Yes	No	NA	No	No	NA	Yes	No	NA	Yes
393	Bandhugaon	Bandhugaon	Gotiput	68	338	85	Yes	No	NA	No	Yes	23.66	Yes	No	NA	Yes
394	Bandhugaon	Bandhugaon	Gumoraput	17	85	21	Yes	No	NA	Yes	Yes	5.95	Yes	No	NA	No
395	Bandhugaon	Bandhugaon	Jhumuka	56	280	70	Yes	No	NA	Yes	Yes	19.6	Yes	No	NA	No
396	Bandhugaon	Bandhugaon	Katharagura	41	204	51	Yes	No	NA	Yes	Yes	14.28	Yes	No	NA	Yes
397	Bandhugaon	Bandhugaon	Kumutijharana	2	8	2	Yes	No	NA	No	No	NA	Yes	No	NA	No
398	Bandhugaon	Bandhugaon	Kunjari	33	163	41	Yes	No	NA	Yes	No	NA	Yes	No	NA	No

399	Bandhugaon	Bandhugaon	Mardijhola	23	113	28	Yes	No	NA	No	Yes	7.91	Yes	No	NA	No
400	Bandhugaon	Bandhugaon	Mundiguda	39	195	49	Yes	No	NA	Yes	No	NA	Yes	No	NA	No
401	Bandhugaon	Bandhugaon	Singiput	110	549	137	Yes	No	NA	No	Yes	38.43	Yes	No	NA	No
402	Bandhugaon	Bandhugaon	Turukpeta	149	744	186	Yes	No	NA	No	No	NA	Yes	No	NA	No
403	Bandhugaon	Bandhugaon	Upardabari	10	51	13	Yes	No	NA	No	Yes	3.57	Yes	No	NA	No
404	Bandhugaon	Garidi	Ambliput	138	692	173	Yes	No	NA	No	No	NA	Yes	No	NA	Yes
405	Bandhugaon	Garidi	Bilaput	63	317	79	Yes	No	NA	Yes	Yes	22.19	Yes	No	NA	No
406	Bandhugaon	Garidi	Brahamanghu rusi	77	387	97	Yes	No	NA	Yes	No	NA	Yes	No	NA	Yes
407	Bandhugaon	Garidi	Dimbaguda	66	329	82	Yes	No	NA	Yes	No	NA	Yes	No	NA	No
408	Bandhugaon	Garidi	Dumadangar	224	1118	280	Yes	No	NA	No	No	NA	Yes	No	NA	No
409	Bandhugaon	Garidi	Durungi	59	297	74	Yes	No	NA	No	Yes	20.79	Yes	No	NA	No
410	Bandhugaon	Garidi	Gajabari	102	508	127	Yes	No	NA	No	Yes	35.56	Yes	No	NA	Yes
411	Bandhugaon	Garidi	Garidi	157	784	196	Yes	No	NA	No	No	NA	Yes	No	NA	Yes
412	Bandhugaon	Garidi	K. Ghurusi	74	370	93	Yes	No	NA	No	Yes	25.9	Yes	No	NA	No
413	Bandhugaon	Garidi	Jarapa	39	194	49	Yes	No	NA	No	Yes	13.58	Yes	No	NA	No
414	Bandhugaon	Garidi	Lundurukona	66	331	83	Yes	No	NA	No	No	NA	Yes	No	NA	No
415	Bandhugaon	Garidi	Rutupai	59	297	74	Yes	No	NA	No	Yes	20.79	Yes	No	NA	No
416	Bandhugaon	Garidi	Sorabari	382	1909	477	Yes	No	NA	Yes	No	NA	Yes	No	NA	No
417	Bandhugaon	Jaguguda	Anabari	52	260	65	Yes	No	NA	Yes	Yes	18.2	Yes	No	NA	No
418	Bandhugaon	Jaguguda	Antamara	115	573	143	Yes	No	NA	Yes	Yes	40.11	Yes	No	NA	No
419	Bandhugaon	Jaguguda	Barakarli	40	199	50	Yes	No	NA	No	No	NA	Yes	No	NA	No
420	Bandhugaon	Jaguguda	Bhatatambel	42	208	52	Yes	No	NA	Yes	No	NA	Yes	No	NA	No
421	Bandhugaon	Jaguguda	Derka	51	255	64	Yes	No	NA	Yes	Yes	17.85	Yes	No	NA	No
422	Bandhugaon	Jaguguda	Jagugura	290	1449	362	Yes	No	NA	No	Yes	101.43	Yes	No	NA	No
423	Bandhugaon	Jaguguda	Jambadi	7	35	9	Yes	No	NA	No	Yes	2.45	Yes	No	NA	No
424	Bandhugaon	Jaguguda	Kuntesu	194	969	242	Yes	No	NA	No	Yes	67.83	Yes	No	NA	Yes
425	Bandhugaon	Jaguguda	Leddingi	140	702	176	Yes	No	NA	No	Yes	49.14	Yes	No	NA	No
426	Bandhugaon	Jaguguda	Mundesu	21	107	27	Yes	No	NA	No	Yes	7.49	Yes	No	NA	No
427	Bandhugaon	Jaguguda	Nakti	67	335	84	Yes	No	NA	No	No	NA	Yes	No	NA	Yes
428	Bandhugaon	Jaguguda	Odesi	16	82	21	Yes	No	NA	No	Yes	5.74	Yes	No	NA	Yes
429	Bandhugaon	Jaguguda	Partingi	225	1126	282	Yes	No	NA	No	No	NA	Yes	No	NA	No
430	Bandhugaon	Jaguguda	Rangamgura	46	230	58	Yes	No	NA	Yes	Yes	16.1	Yes	No	NA	No

431	Bandhugaon	Jaguguda	Sanakarli	15	77	19	Yes	No	NA	Yes	No	NA	Yes	No	NA	No
432	Bandhugaon	Jaguguda	Saraparu	21	103	26	Yes	No	NA	Yes	Yes	7.21	Yes	No	NA	No
433	Bandhugaon	Jaguguda	Tadingidangar	48	242	61	Yes	No	NA	No	Yes	16.94	Yes	No	NA	No
434	Bandhugaon	Kabaribadi	Anakadidi	32	161	40	Yes	No	NA	No	Yes	11.27	Yes	No	NA	No
435	Bandhugaon	Kabaribadi	Dimitigura	50	250	63	Yes	No	NA	No	Yes	17.5	Yes	No	NA	Yes
436	Bandhugaon	Kabaribadi	Jangirivalsa	123	615	154	Yes	No	NA	No	Yes	43.05	Yes	No	NA	Yes
437	Bandhugaon	Kabaribadi	Kabaribadi	11	53	13	Yes	No	NA	No	Yes	3.71	Yes	No	NA	No
438	Bandhugaon	Kabaribadi	Lopeta	204	1021	255	Yes	No	NA	No	Yes	71.47	Yes	No	NA	No
439	Bandhugaon	Kabaribadi	Mamidivalsa	43	215	54	Yes	No	NA	No	Yes	15.05	Yes	No	NA	No
440	Bandhugaon	Kabaribadi	Panasabhadra	50	251	63	Yes	No	NA	No	Yes	17.57	Yes	No	NA	No
441	Bandhugaon	Kabaribadi	Tikaraparu	53	267	67	Yes	No	NA	Yes	No	NA	Yes	No	NA	No
442	Bandhugaon	Kabaribadi	Sunapalmonda	81	403	101	Yes	No	NA	Yes	Yes	28.21	Yes	No	NA	No
443	Bandhugaon	Kamaganda	Badamathur	154	770	193	Yes	No	NA	Yes	No	NA	Yes	No	NA	No
444	Bandhugaon	Kamaganda	Chinakambera	20	98	25	Yes	No	NA	No	Yes	6.86	Yes	No	NA	No
445	Bandhugaon	Kamaganda	Dakamara(Pedakamara)	32	161	40	Yes	No	NA	No	No	NA	Yes	No	NA	No
446	Bandhugaon	Kamaganda	Dhulgumi(Phulgumi)	41	207	52	Yes	No	NA	No	Yes	14.49	Yes	No	NA	No
447	Bandhugaon	Kamaganda	Jadaba	56	280	70	Yes	No	NA	No	Yes	19.6	Yes	No	NA	No
448	Bandhugaon	Kamaganda	Kamaganda	124	622	156	Yes	No	NA	No	Yes	43.54	Yes	No	NA	Yes
449	Bandhugaon	Kamaganda	Singijhola	22	109	27	Yes	No	NA	No	Yes	7.63	Yes	No	NA	No
450	Bandhugaon	Kamaganda	Tanku	29	146	37	Yes	No	NA	No	Yes	10.22	Yes	No	NA	No
451	Bandhugaon	Kamaganda	Turuku	28	140	35	Yes	No	NA	Yes	Yes	9.8	Yes	No	NA	No
452	Bandhugaon	Kamaganda	Uparpatesu	18	91	23	Yes	No	NA	Yes	Yes	6.37	Yes	No	NA	Yes
453	Bandhugaon	Kanagam	Chintaguda	49	244	61	Yes	No	NA	Yes	Yes	17.08	Yes	No	NA	No
454	Bandhugaon	Kanagam	Gandhipadu	67	336	84	Yes	No	NA	No	Yes	23.52	Yes	No	NA	Yes
455	Bandhugaon	Kanagam	Kanagan	191	955	239	Yes	No	NA	No	Yes	66.85	Yes	No	NA	No
456	Bandhugaon	Kanagam	Ramjiput	214	1071	268	Yes	No	NA	No	Yes	74.97	Yes	No	NA	No
457	Bandhugaon	Kanagam	Sabdam	24	121	30	Yes	No	NA	No	Yes	8.47	Yes	No	NA	Yes
458	Bandhugaon	Kanagam	Sanmathur	121	605	151	Yes	No	NA	No	Yes	42.35	Yes	No	NA	No
459	Bandhugaon	Kapalada	Ambabalsa	25	124	31	Yes	No	NA	No	Yes	8.68	Yes	No	NA	No
460	Bandhugaon	Kapalada	Chekabalsa	18	88	22	Yes	No	NA	Yes	Yes	6.16	Yes	No	NA	No
461	Bandhugaon	Kapalada	Digubhadrapali	90	452	113	Yes	No	NA	Yes	Yes	31.64	Yes	No	NA	No

462	Bandhugaon	Kapalada	Jala	9	45	11	Yes	No	NA	Yes	No	NA	Yes	No	NA	No
463	Bandhugaon	Kapalada	Jayakota	15	75	19	Yes	No	NA	Yes	No	NA	Yes	No	NA	No
464	Bandhugaon	Kapalada	Kapalara	93	464	116	Yes	No	NA	Yes	Yes	32.48	Yes	No	NA	No
465	Bandhugaon	Kapalada	Katavalasa(Gandabalsa)	47	237	59	Yes	No	NA	No	Yes	16.59	Yes	No	NA	Yes
466	Bandhugaon	Kapalada	Kosu	20	102	26	Yes	No	NA	No	No	NA	Yes	No	NA	No
467	Bandhugaon	Kapalada	Kundasilabari	19	95	24	Yes	No	NA	No	Yes	6.65	Yes	No	NA	No
468	Bandhugaon	Kapalada	Manikavalsa	26	132	33	Yes	No	NA	No	Yes	9.24	Yes	No	NA	Yes
469	Bandhugaon	Kapalada	Martigura	25	124	31	Yes	No	NA	No	Yes	8.68	Yes	No	NA	No
470	Bandhugaon	Kapalada	Nagulubalasa	14	72	18	Yes	No	NA	No	Yes	5.04	Yes	No	NA	No
471	Bandhugaon	Kapalada	Palapusilabari	103	517	129	Yes	No	NA	Yes	Yes	36.19	Yes	No	NA	No
472	Bandhugaon	Kapalada	Pipalbhadra	98	492	123	Yes	No	NA	Yes	Yes	34.44	Yes	No	NA	No
473	Bandhugaon	Kapalada	Raiganda	11	54	14	Yes	No	NA	Yes	Yes	3.78	Yes	No	NA	No
474	Bandhugaon	Kapalada	Rebatiguda	7	35	9	Yes	No	NA	No	Yes	2.45	Yes	No	NA	No
475	Bandhugaon	Kapalada	Sanabankedi	21	105	26	Yes	No	NA	No	Yes	7.35	Yes	No	NA	No
476	Bandhugaon	Kapalada	Sikitalova	6	28	7	Yes	No	NA	No	Yes	1.96	Yes	No	NA	No
477	Bandhugaon	Kapalada	Tadibalasa	11	55	14	Yes	No	NA	Yes	Yes	3.85	Yes	No	NA	No
478	Bandhugaon	Kapalada	Tikarapara	87	433	108	Yes	No	NA	No	Yes	30.31	Yes	No	NA	No
479	Bandhugaon	Kapalada	Upara Bhatarapali	13	66	17	Yes	No	NA	No	Yes	4.62	Yes	No	NA	No
480	Bandhugaon	Kumbhariput	Ghusuragura	33	166	42	Yes	No	NA	No	Yes	11.62	Yes	No	NA	No
481	Bandhugaon	Kumbhariput	Giringikhal	170	852	213	Yes	No	NA	No	Yes	59.64	Yes	No	NA	No
482	Bandhugaon	Kumbhariput	Katagura	71	357	89	Yes	No	NA	No	Yes	24.99	Yes	No	NA	No
483	Bandhugaon	Kumbhariput	Kumbhariput	300	1502	376	Yes	No	NA	No	Yes	105.14	Yes	No	NA	No
484	Bandhugaon	Kumbhariput	Kupakhal	54	268	67	Yes	No	NA	No	Yes	18.76	Yes	No	NA	No
485	Bandhugaon	Kumbhariput	Kusumput	13	66	17	Yes	No	NA	Yes	Yes	4.62	Yes	No	NA	No
486	Bandhugaon	Kumbhariput	Madapadar	29	145	36	Yes	No	NA	Yes	Yes	10.15	Yes	No	NA	Yes
487	Bandhugaon	Kumbhariput	Sapajhola	8	41	10	Yes	No	NA	Yes	Yes	2.87	Yes	No	NA	No
488	Bandhugaon	Kumbhariput	Talojamugura	19	97	24	Yes	No	NA	No	Yes	6.79	Yes	No	NA	No
489	Bandhugaon	Kumbhariput	Tikarpara	85	425	106	Yes	No	NA	No	Yes	29.75	Yes	No	NA	Yes
490	Bandhugaon	Kumbhariput	Uperajamugura	19	97	24	Yes	No	NA	No	Yes	6.79	Yes	No	NA	No
491	Bandhugaon	Katarabeda	Bilamala	76	380	95	Yes	No	NA	Yes	Yes	26.6	Yes	No	NA	No
492	Bandhugaon	Katarabeda	Boriput	29	146	37	Yes	No	NA	Yes	Yes	10.22	Yes	No	NA	No

493	Bandhugaon	Katarabeda	Danijhola	27	135	34	Yes	No	NA	Yes	Yes	9.45	Yes	No	NA	No
494	Bandhugaon	Katarabeda	Deodola	49	247	62	Yes	No	NA	No	Yes	17.29	Yes	No	NA	Yes
495	Bandhugaon	Katarabeda	Gulumigura	145	724	181	Yes	No	NA	No	Yes	50.68	Yes	No	NA	No
496	Bandhugaon	Katarabeda	Kutrabeda	94	472	118	Yes	No	NA	No	Yes	33.04	Yes	No	NA	Yes
497	Bandhugaon	Katarabeda	Machhapadar	48	241	60	Yes	No	NA	No	Yes	16.87	Yes	No	NA	No
498	Bandhugaon	Katarabeda	Mahagura	234	1168	292	Yes	No	NA	No	No	NA	Yes	No	NA	No
499	Bandhugaon	Katarabeda	Palaka	114	572	143	Yes	No	NA	No	No	NA	Yes	No	NA	No
500	Bandhugaon	Katarabeda	Utkapadu	85	424	106	Yes	No	NA	No	No	NA	Yes	No	NA	No
501	Bandhugaon	Neelabadi	Chekapadu	43	217	54	Yes	No	NA	No	Yes	15.19	Yes	No	NA	No
502	Bandhugaon	Neelabadi	Dandabadi	32	161	40	Yes	No	NA	No	Yes	11.27	Yes	No	NA	No
503	Bandhugaon	Neelabadi	Ghumura	128	640	160	Yes	No	NA	Yes	Yes	44.8	Yes	No	NA	Yes
504	Bandhugaon	Neelabadi	Golumigura	40	198	50	Yes	No	NA	Yes	No	NA	Yes	No	NA	Yes
505	Bandhugaon	Neelabadi	Jayaguda	52	261	65	Yes	No	NA	Yes	No	NA	Yes	No	NA	Yes
506	Bandhugaon	Neelabadi	Nilabari	425	2123	531	Yes	No	NA	No	No	NA	Yes	No	NA	Yes
507	Bandhugaon	Neelabadi	Sabdam	21	107	27	Yes	No	NA	Yes	No	NA	Yes	No	NA	Yes
508	Bandhugaon	Pedavalda	Bikrampur	65	325	81	Yes	No	NA	Yes	No	NA	Yes	No	NA	No
509	Bandhugaon	Pedavalda	Barlamunda	77	386	97	Yes	No	NA	Yes	No	NA	Yes	No	NA	Yes
510	Bandhugaon	Pedavalda	Chekabalsa	39	195	49	Yes	No	NA	No	No	NA	Yes	No	NA	No
511	Bandhugaon	Pedavalda	Chinavalara	58	289	72	Yes	No	NA	No	No	NA	Yes	No	NA	No
512	Bandhugaon	Pedavalda	Jagugura	109	545	136	Yes	No	NA	No	No	NA	Yes	No	NA	No
513	Bandhugaon	Pedavalda	Jankarakali	48	242	61	Yes	No	NA	Yes	No	NA	Yes	No	NA	Yes
514	Bandhugaon	Pedavalda	Chintalabhadra	38	191	48	Yes	No	NA	Yes	Yes	13.37	Yes	No	NA	Yes
515	Bandhugaon	Pedavalda	Lochekaparu	12	58	15	Yes	No	NA	Yes	Yes	4.06	Yes	No	NA	Yes
516	Bandhugaon	Pedavalda	Lokarli	44	218	55	Yes	No	NA	No	Yes	15.26	Yes	No	NA	No
517	Bandhugaon	Pedavalda	Muakarli	74	371	93	Yes	No	NA	No	Yes	25.97	Yes	No	NA	Yes
518	Bandhugaon	Pedavalda	Pedawalara	160	800	200	Yes	No	NA	No	Yes	56	Yes	No	NA	No
519	Bandhugaon	Pedavalda	Puchikavalsa	38	192	48	Yes	No	NA	No	Yes	13.44	Yes	No	NA	Yes
520	Koraput	Bada Keranga	Kerenga	1053	5265	1316	Yes	Yes	Kolab River	No	No	NA	Yes	No	NA	No
521	Koraput	Bada Keranga	Puki	257	1287	322	Yes	Yes	Kolab River	No	No	NA	Yes	No	NA	No
522	Koraput	Bada Keranga	Put.Kerenga	36	178	45	Yes	Yes	Kolab River	No	No	NA	Yes	No	NA	No
523	Koraput	Bada Suku	Badasuku	127	633	158	Yes	Yes	Kolab River	No	No	NA	Yes	No	NA	No

524	Koraput	Bada Suku	Pitei	151	756	189	Yes	Yes	Kolab River	No	No	NA	Yes	No	NA	No
525	Koraput	Bada Suku	Mundar	55	275	69	Yes	Yes	Kolab River	No	No	NA	Yes	No	NA	No
526	Koraput	Bada Suku	Horidaput	47	236	59	Yes	Yes	Kolab River	No	No	NA	Yes	No	NA	No
527	Koraput	Bada Suku	Porajamundar	102	510	128	Yes	Yes	Kolab River	No	No	NA	Yes	No	NA	No
528	Koraput	Bada Suku	Haldiput	26	132	33	Yes	Yes	Kolab River	No	No	NA	Yes	No	NA	No
529	Koraput	Bada Suku	Tiadiput	124	620	155	Yes	Yes	Kolab River	No	No	NA	Yes	No	NA	No
530	Koraput	Bada Suku	Kalchur	41	205	51	Yes	Yes	Kolab River	No	No	NA	Yes	No	NA	No
531	Koraput	Bada Suku	Bhoiguda	37	183	46	Yes	Yes	Kolab River	No	No	NA	Yes	No	NA	Yes
532	Koraput	Bada Suku	Sirsi	38	188	47	Yes	Yes	Kolab River	No	Yes	13.16	Yes	No	NA	No
533	Koraput	Deoghati	Deoghati	300	1498	375	Yes	No	NA	No	No	NA	Yes	No	NA	No
534	Koraput	Deoghati	Bogaipodar	132	662	166	Yes	No	NA	No	No	NA	Yes	No	NA	No
535	Koraput	Deoghati	Doudapodar	128	640	160	Yes	No	NA	No	Yes	44.8	Yes	No	NA	No
536	Koraput	Deoghati	Lauriguda	34	168	42	Yes	No	NA	No	No	NA	Yes	No	NA	Yes
537	Koraput	Dumuripadar	Dumuripodar	190	950	238	Yes	No	NA	No	Yes	66.5	Yes	No	NA	No
538	Koraput	Dumuripadar	Challor	217	1083	271	Yes	No	NA	No	No	NA	Yes	No	NA	Yes
539	Koraput	Dumuripadar	Kerengam,	65	324	81	Yes	No	NA	No	Yes	22.68	Yes	No	NA	No
540	Koraput	Dumuripadar	Khagadora	69	347	87	Yes	No	NA	No	No	NA	Yes	No	NA	No
541	Koraput	Dumuripadar	Pendajam	61	304	76	Yes	No	NA	No	Yes	21.28	Yes	No	NA	Yes
542	Koraput	Dumuripadar	Hatimunda	25	124	31	Yes	No	NA	No	No	NA	Yes	No	NA	Yes
543	Koraput	Dumuripadar	Janjanaguda	25	123	31	Yes	No	NA	No	No	NA	Yes	No	NA	No
544	Koraput	Dumuripadar	Palijodipodar	100	500	125	Yes	No	NA	No	No	NA	Yes	No	NA	Yes
545	Koraput	Dumuripadar	Matiagumandi	169	845	211	Yes	No	NA	No	No	NA	Yes	No	NA	No
546	Koraput	Kendar	Kendar	205	1027	257	Yes	No	NA	No	Yes	71.89	Yes	No	NA	No
547	Koraput	Kendar	Mangra	297	1485	371	Yes	No	NA	No	No	NA	Yes	No	NA	No
548	Koraput	Kendar	Dakra	248	1240	310	Yes	No	NA	No	Yes	86.8	Yes	No	NA	No
549	Koraput	Kendar	Bagra	94	471	118	Yes	No	NA	No	Yes	32.97	Yes	No	NA	No
550	Koraput	Kendar	Bondakotra	32	160	40	Yes	No	NA	No	No	NA	Yes	No	NA	No
551	Koraput	Lankaput	Porajapondi	65	323	81	Yes	No	NA	No	No	NA	Yes	No	NA	No
552	Koraput	Lankaput	Lankaput	71	356	89	Yes	No	NA	No	No	NA	Yes	No	NA	Yy
553	Koraput	Lankaput	Chandalaguda	4	18	5	Yes	No	NA	No	No	NA	Yes	No	NA	No
554	Koraput	Lankaput	Dumuriguda	14	72	18	Yes	Yes	Kolab River	No	No	NA	Yes	No	NA	Y
555	Koraput	Lankaput	Thataguda	9	43	11	Yes	Yes	Kolab River	No	No	NA	Yes	No	NA	No
556	Koraput	Lankaput	Kholap	52	260	65	Yes	Yes	Kolab River	No	No	NA	Yes	No	NA	Yy

557	Koraput	Lankaput	Paidaput	136	682	171	Yes	Yes	Kolab River	No	No	NA	Yes	No	NA	No
558	Koraput	Lankaput	Semla	106	531	133	Yes	Yes	Kolab River	No	No	NA	Yes	No	NA	No
559	Koraput	Lankaput	Kechela	98	490	123	Yes	Yes	Kolab River	No	No	NA	Yes	No	NA	No
560	Koraput	Litiguda	Ariputraghati	250	1250	313	Yes	No	Kolab River	No	No	NA	Yes	No	NA	No
561	Koraput	Litiguda	K.Putraghati	60	298	75	Yes	No	NA	No	Yes	20.86	Yes	No	NA	No
562	Koraput	Litiguda	Lachamani	104	520	130	Yes	No	NA	No	No	NA	Yes	No	NA	No
563	Koraput	Litiguda	Amalabadi	781	3907	977	Yes	No	NA	No	No	NA	Yes	No	NA	No
564	Koraput	Litiguda	Ambogaoan	144	721	180	Yes	No	NA	No	No	NA	Yes	No	NA	No
565	Koraput	Litiguda	Bhejaput	193	966	242	Yes	No	NA	No	No	NA	Yes	No	NA	No
566	Koraput	Litiguda	Kardiguda	64	319	80	Yes	No	NA	No	No	NA	Yes	No	NA	No
567	Koraput	Manbar	Jerty	151	754	189	Yes	No	NA	No	No	NA	Yes	No	NA	No
568	Koraput	Manbar	Mendhaguda	112	559	140	Yes	No	NA	No	No	NA	Yes	No	NA	No
569	Koraput	Manbar	Gungaraguda	45	223	56	Yes	No	NA	No	Yes	15.61	Yes	No	NA	No
570	Koraput	Manbar	Manbar	353	1764	441	Yes	No	NA	No	Yes	123.48	Yes	No	NA	No
571	Koraput	Manbar	Jhodiguda	274	1370	343	Yes	No	NA	No	Yes	95.9	Yes	No	NA	No
572	Koraput	Mathalput	Kurumuli	1701	8504	2126	Yes	No	NA	No	No	NA	Yes	No	NA	No
573	Koraput	Mathalput	Marichamal	276	1380	345	Yes	No	NA	No	No	NA	Yes	No	NA	No
574	Koraput	Mathalput	Damanjodi	1772	8862	2216	Yes	No	NA	No	No	NA	No	No	NA	No
575	Koraput	Mohadeiput	Mohadeiput	223	1117	279	Yes	No	NA	No	No	NA	No	No	NA	No
576	Koraput	Mohadeiput	Mondaguda	76	380	95	Yes	No	NA	No	No	NA	No	No	NA	No
577	Koraput	Mohadeiput	Ekdili	39	197	49	Yes	No	NA	No	No	NA	No	No	NA	No
578	Koraput	Mohadeiput	Doliamba	76	381	95	Yes	No	NA	No	No	NA	No	No	NA	No
579	Koraput	Mohadeiput	Rengaguda	16	82	21	Yes	No	NA	No	No	NA	No	No	NA	No
580	Koraput	Mohadeiput	Putpondi	25	123	31	Yes	No	NA	No	No	NA	No	No	NA	No
581	Koraput	Mohadeiput	Litiguda	88	438	110	Yes	No	NA	No	No	NA	No	No	NA	No
582	Koraput	Mohadeiput	Thatpadar	23	114	29	Yes	No	NA	No	No	NA	No	No	NA	No
583	Koraput	Mohadeiput	Chantiguda	9	44	11	Yes	No	NA	No	No	NA	No	No	NA	No
584	Koraput	Mohadeiput	Belaput	59	295	74	Yes	No	NA	No	No	NA	No	No	NA	No
585	Koraput	Mohadeiput	Karanjiguda	27	136	34	Yes	No	NA	No	No	NA	No	No	NA	No
586	Koraput	Mohadeiput	Machhara -II	46	230	58	Yes	No	NA	No	No	NA	No	No	NA	Yes
587	Koraput	Mohadeiput	Dolaiput	67	335	84	Yes	No	NA	No	No	NA	No	No	NA	Yes
588	Koraput	Mohadeiput	Panasput	71	353	88	Yes	No	NA	No	No	NA	No	No	NA	No
589	Koraput	Mohadeiput	Badamput	40	201	50	Yes	No	NA	No	Yes	14.07	No	No	NA	No

590	Koraput	Mohadeiput	Karanguda	46	229	57	Yes	No	NA	No	Yes	16.03	No	No	NA	No
591	Koraput	Mostiput	Mastiput	246	1228	307	Yes	No	NA	No	Yes	85.96	No	No	NA	No
592	Koraput	Mostiput	Bagraguda	44	221	55	Yes	No	NA	No	No	NA	No	No	NA	Yes
593	Koraput	Mostiput	Dongri	87	437	109	Yes	No	NA	No	No	NA	No	No	NA	Yes
594	Koraput	Mostiput	Rudiamba	31	154	39	Yes	No	NA	No	No	NA	No	No	NA	No
595	Koraput	Mostiput	Tolla	424	2122	531	Yes	No	NA	No	No	NA	No	No	NA	No
596	Koraput	Mostiput	Hiridiput	56	281	70	Yes	No	NA	No	No	NA	No	No	NA	No
597	Koraput	Mostiput	Basuput	60	299	75	Yes	No	NA	No	No	NA	Yes	No	NA	No
598	Koraput	Mostiput	Desnaikguda	11	54	14	Yes	No	NA	No	No	NA	Yes	No	NA	No
599	Koraput	Mostiput	Ektaguda	17	84	21	Yes	No	NA	No	No	NA	Yes	No	NA	No
600	Koraput	Padampur	Nighamniguda	98	488	122	Yes	No	NA	No	No	NA	Yes	No	NA	No
601	Koraput	Padampur	Padmapur	151	755	189	Yes	No	NA	No	No	NA	Yes	No	NA	No
602	Koraput	Padampur	Chapsil	241	1205	301	Yes	No	NA	No	No	NA	Yes	No	NA	Yes
603	Koraput	Padampur	Gopalput	122	612	153	Yes	No	NA	No	No	NA	Yes	No	NA	No
604	Koraput	Padampur	Machput	51	254	64	Yes	No	NA	No	No	NA	Yes	No	NA	No
605	Koraput	Padampur	Duruguda	189	944	236	Yes	No	NA	No	No	NA	Yes	No	NA	No
606	Koraput	Padampur	Limika	268	1342	336	Yes	No	NA	No	No	NA	Yes	No	NA	No
607	Koraput	Padampur	Dumuriput	76	379	95	Yes	No	NA	No	No	NA	Yes	No	NA	No
608	Koraput	Padampur	Mohanapada	183	917	229	Yes	No	NA	No	No	NA	Yes	No	NA	Yes
609	Koraput	Padampur	Ghatagoda	71	354	89	Yes	No	NA	No	No	NA	Yes	No	NA	No
610	Koraput	Padampur	Chougaon	390	1952	488	Yes	No	NA	No	No	NA	Yes	No	NA	No
611	Koraput	Umuri	Khillaput	34	170	43	Yes	No	NA	No	No	NA	Yes	No	NA	No
612	Koraput	Umuri	Umuri	155	775	194	Yes	No	NA	No	No	NA	Yes	No	NA	Yes
613	Koraput	Umuri	Chappar	90	450	113	Yes	No	NA	No	No	NA	Yes	No	NA	No
614	Koraput	Umuri	Machhara-I	260	1301	325	Yes	No	NA	No	Yes	91.07	Yes	No	NA	No
615	Koraput	Umuri	Khaparaput	21	103	26	Yes	No	NA	No	Yes	7.21	Yes	No	NA	Yes
616	Koraput	Umuri	Podeiguda	68	342	86	Yes	No	NA	No	No	NA	Yes	No	NA	No
617	Narayanpatna	Balipeta	Balipeta	277	1385	346	Yes	No	NA	No	Yes	69.25	Yes	No	NA	No
618	Narayanpatna	Balipeta	Bejuguda	66	331	83	Yes	No	NA	Yes	Yes	16.55	Yes	No	NA	No
619	Narayanpatna	Balipeta	Bichalchua	20	99	25	Yes	No	NA	Yes	Yes	4.95	Yes	No	NA	No
620	Narayanpatna	Balipeta	Dandapeta	10	49	12	Yes	No	NA	Yes	Yes	2.45	Yes	No	NA	No
621	Narayanpatna	Balipeta	Dumusil	184	920	230	Yes	No	NA	Yes	Yes	46.00	No	No	NA	No
622	Narayanpatna	Balipeta	Gadaraguda	37	184	46	Yes	No	NA	No	Yes	9.20	No	No	NA	No

623	Narayanpatna	Balipeta	Gotiguda	103	515	129	Yes	No	NA	No	Yes	25.75	No	No	NA	No
624	Narayanpatna	Balipeta	Jhaliaguda	21	103	26	Yes	No	NA	No	No	NA	No	No	NA	Yes
625	Narayanpatna	Balipeta	Mundiguda	75	374	94	Yes	No	NA	No	Yes	18.70	No	No	NA	No
626	Narayanpatna	Balipeta	Musanimunda	21	103	26	Yes	No	NA	No	Yes	5.15	Yes	No	NA	No
627	Narayanpatna	Balipeta	Panabadi	112	559	140	Yes	No	NA	No	No	NA	No	No	NA	No
628	Narayanpatna	Balipeta	Paridiamba	19	94	24	Yes	No	NA	Yes	No	NA	Yes	No	NA	Yes
629	Narayanpatna	Balipeta	Pilkur	97	487	122	Yes	No	NA	No	No	NA	Yes	No	NA	No
630	Narayanpatna	Balipeta	Samajha	30	151	38	Yes	No	NA	No	Yes	7.55	Yes	No	NA	Yes
631	Narayanpatna	Balipeta	Sarabugura	6	31	8	Yes	No	NA	No	Yes	1.55	Yes	No	NA	No
632	Narayanpatna	Bijaghati	Ambili Ambaguda	57	284	71	Yes	No	NA	No	Yes	14.20	Yes	No	NA	Yes
633	Narayanpatna	Bijaghati	Bijaghati	90	449	112	Yes	No	NA	No	Yes	22.45	Yes	No	NA	No
634	Narayanpatna	Bijaghati	Deobil	40	198	50	Yes	No	NA	Yes	Yes	9.90	Yes	No	NA	No
635	Narayanpatna	Bijaghati	Jhadipadar	124	621	155	Yes	No	NA	Yes	Yes	31.05	Yes	No	NA	No
636	Narayanpatna	Bijaghati	Kirajhola	43	216	54	Yes	No	NA	Yes	Yes	10.80	Yes	No	NA	No
637	Narayanpatna	Bijaghati	Mundagadati	34	169	42	Yes	No	NA	No	Yes	8.45	No	No	NA	Yes
638	Narayanpatna	Bijaghati	Rangajodi	14	69	17	Yes	No	NA	Yes	Yes	3.45	No	No	NA	No
639	Narayanpatna	Bijaghati	Tabhapadar	40	200	50	Yes	No	NA	No	Yes	10.00	No	No	NA	No
640	Narayanpatna	Bijaghati	Tolagadati	22	109	27	Yes	No	NA	No	Yes	5.45	No	No	NA	Yes
641	Narayanpatna	Bijaghati	Turli	65	324	81	Yes	No	NA	No	Yes	16.20	Yes	No	NA	No
642	Narayanpatna	Bijaghati	Uper Gadati	36	180	45	Yes	No	NA	No	No	NA	Yes	No	NA	No
643	Narayanpatna	Borigi	Bhasmajhola	25	123	31	Yes	No	NA	No	No	NA	Yes	No	NA	No
644	Narayanpatna	Borigi	Bhitar Lachha	80	402	101	Yes	No	NA	No	No	NA	Yes	No	NA	No
645	Narayanpatna	Borigi	Borigi	186	930	233	Yes	No	NA	No	No	NA	Yes	No	NA	No
646	Narayanpatna	Borigi	Chintaguda	31	155	39	Yes	No	NA	No	Yes	7.75	Yes	No	NA	No
647	Narayanpatna	Borigi	Dihuda	12	60	15	Yes	No	NA	No	Yes	3.00	No	No	NA	No
648	Narayanpatna	Borigi	Dugam	22	112	28	Yes	No	NA	No	Yes	5.60	No	No	NA	Yes
649	Narayanpatna	Borigi	Kambibalsa	45	227	57	Yes	No	NA	No	Yes	11.35	No	No	NA	No
650	Narayanpatna	Borigi	Kandabarigi	38	188	47	Yes	No	NA	Yes	Yes	9.40	No	No	NA	No
651	Narayanpatna	Borigi	Karkaitiki	43	215	54	Yes	No	NA	Yes	Yes	10.75	Yes	No	NA	Yes
652	Narayanpatna	Borigi	Kelubadi	58	290	73	Yes	No	NA	Yes	Yes	14.50	Yes	No	NA	No
653	Narayanpatna	Borigi	Kilimisi	53	267	67	Yes	No	NA	No	Yes	13.35	Yes	No	NA	No
654	Narayanpatna	Borigi	Lalpadar	44	222	56	Yes	No	NA	Yes	No	NA	No	No	NA	No

655	Narayanpatna	Borigi	Mangalpur	33	163	41	Yes	No	NA	No	No	NA	Yes	No	NA	Yes
656	Narayanpatna	Borigi	Monjariguda	17	87	22	Yes	No	NA	No	No	NA	No	No	NA	No
657	Narayanpatna	Borigi	Nadimitiki	30	148	37	Yes	No	NA	No	Yes	7.40	Yes	No	NA	No
658	Narayanpatna	Borigi	Pedaitiki	57	285	71	Yes	No	NA	No	Yes	14.25	Yes	No	NA	No
659	Narayanpatna	Borigi	Tatra (Tala Lachha)	69	345	86	Yes	No	NA	No	Yes	17.25	Yes	No	NA	Yes
660	Narayanpatna	Kumbhari	Bagam	80	401	100	Yes	No	NA	No	Yes	20.05	Yes	No	NA	No
661	Narayanpatna	Kumbhari	Bhitar Khilua	6	32	8	Yes	No	NA	No	Yes	1.60	Yes	No	NA	Yes
662	Narayanpatna	Kumbhari	Biripur	25	126	32	Yes	No	NA	Yes	Yes	6.30	Nno	No	NA	Yes
663	Narayanpatna	Kumbhari	Chintaguda	50	251	63	Yes	No	NA	Yes	Yes	12.55	Yes	No	NA	No
664	Narayanpatna	Kumbhari	Dandabari	155	776	194	Yes	No	NA	Yes	Yes	38.80	Yes	No	NA	Yes
665	Narayanpatna	Kumbhari	Kanchanpadu	43	216	54	Yes	No	NA	No	Yes	10.80	Yes	No	NA	No
666	Narayanpatna	Kumbhari	Kumbhari	120	601	150	Yes	No	NA	No	Yes	30.05	No	No	NA	No
667	Narayanpatna	Kumbhari	Kusulipeta	13	63	16	Yes	No	NA	Yes	Yes	3.15	No	No	NA	No
668	Narayanpatna	Kumbhari	Mandiaguda	46	231	58	Yes	No	NA	Yes	Yes	11.55	No	No	NA	Yes
669	Narayanpatna	Kumbhari	Narikhilua	78	392	98	Yes	No	NA	No	Yes	19.60	No	No	NA	No
670	Narayanpatna	Kumbhari	Paching	65	323	81	Yes	No	NA	No	Yes	16.15	No	No	NA	Yes
671	Narayanpatna	Kumbhari	Patrapara	31	157	39	Yes	No	NA	Yes	Yes	7.85	No	No	NA	Yes
672	Narayanpatna	Kumbhari	Rangamaguda	83	416	104	Yes	No	NA	Yes	Yes	20.80	No	No	NA	No
673	Narayanpatna	Kumbhari	Siriguda	123	617	154	Yes	No	NA	No	Yes	30.85	No	No	NA	No
674	Narayanpatna	Langalbeda	Badakesla	62	311	78	Yes	No	NA	Yes	Yes	15.55	No	No	NA	No
675	Narayanpatna	Langalbeda	Berla	19	94	24	Yes	No	NA	Yes	Yes	4.70	Yes	No	NA	No
676	Narayanpatna	Langalbeda	Chinakidibhadra	34	168	42	Yes	No	NA	Yes	Yes	8.40	Yes	No	NA	No
677	Narayanpatna	Langalbeda	Daleipeta	13	65	16	Yes	No	NA	No	Yes	3.25	Yes	No	NA	Yes
678	Narayanpatna	Langalbeda	Hukumpeta	19	93	23	Yes	No	NA	No	Yes	4.65	Yes	No	NA	Yes
679	Narayanpatna	Langalbeda	Kadrekabharingi	20	98	25	Yes	No	NA	No	Yes	4.90	Yes	No	NA	No
680	Narayanpatna	Langalbeda	Kankanput	31	153	38	Yes	No	NA	No	Yes	7.65	Yes	No	NA	Yes
681	Narayanpatna	Langalbeda	Kaspavalsa	29	144	36	Yes	No	NA	No	Yes	7.20	Yes	No	NA	No
682	Narayanpatna	Langalbeda	Langalbeda	93	463	116	Yes	No	NA	No	Yes	23.15	Yes	No	NA	Yes
683	Narayanpatna	Langalbeda	Nachikabaringi	28	140	35	Yes	No	NA	No	Yes	7.00	Yes	No	NA	No
684	Narayanpatna	Langalbeda	Pandribalsa	3	14	4	Yes	No	NA	Yes	Yes	0.70	Yes	No	NA	No

685	Narayanpatna	Langalbeda	Pedakidibhadra	25	126	32	Yes	No	NA	Yes	Yes	6.30	Yes	No	NA	No
686	Narayanpatna	Langalbeda	Phulbadi	34	169	42	Yes	No	NA	Yes	Yes	8.45	Yes	No	NA	No
687	Narayanpatna	Langalbeda	Raibalsa	15	76	19	Yes	No	NA	Yes	Yes	3.80	Yes	No	NA	No
688	Narayanpatna	Langalbeda	Renga	8	39	10	Yes	No	NA	No	Yes	1.95	Yes	No	NA	No
689	Narayanpatna	Langalbeda	Sekram	64	319	80	Yes	No	NA	No	Yes	15.95	Yes	No	NA	No
690	Narayanpatna	Langalbeda	Tala Olubadi	23	115	29	Yes	No	NA	No	Yes	5.75	Yes	No	NA	Yes
691	Narayanpatna	Langalbeda	Talakesla	62	312	78	Yes	No	NA	No	Yes	15.60	Yes	No	NA	No
692	Narayanpatna	Langalbeda	Uper Olubadi	21	106	27	Yes	No	NA	No	Yes	5.30	Yes	No	NA	No
693	Narayanpatna	N.Patna	Bikrampur	140	699	175	Yes	No	NA	Yes	Yes	34.95	Yes	No	NA	Yes
694	Narayanpatna	N.Patna	Dekaparu	229	1144	286	Yes	No	NA	Yes	Yes	57.20	Yes	No	NA	Yes
695	Narayanpatna	N.Patna	Dhaiguda	71	356	89	Yes	No	NA	Yes	Yes	17.80	Yes	No	NA	No
696	Narayanpatna	N.Patna	Garakhajhala	10	48	12	Yes	No	NA	Yes	Yes	2.40	Yes	No	NA	No
697	Narayanpatna	N.Patna	Gechala	50	248	62	Yes	No	NA	No	Yes	12.40	No	No	NA	No
698	Narayanpatna	N.Patna	Jogipalur	165	824	206	Yes	No	NA	No	Yes	41.20	No	No	NA	No
699	Narayanpatna	N.Patna	N.Patna	976	4880	1220	Yes	No	NA	No	Yes	244.00	Yes	No	NA	No
700	Narayanpatna	N.Patna	Odiapentha	47	237	59	Yes	No	NA	No	Yes	11.85	Yes	No	NA	No
701	Narayanpatna	N.Patna	Olakapadar	2	10	3	Yes	No	NA	No	Yes	0.50	Yes	No	NA	No
702	Narayanpatna	N.Patna	Palaput	196	981	245	Yes	No	NA	No	Yes	49.05	Yes	No	NA	Yes
703	Narayanpatna	N.Patna	Pangapalur	69	345	86	Yes	No	NA	No	Yes	17.25	No	No	NA	No
704	Narayanpatna	N.Patna	Pilbori	22	108	27	Yes	No	NA	No	Yes	5.40	No	No	NA	No
705	Narayanpatna	Podapadar	Arlikata	22	110	28	Yes	No	NA	Yes	Yes	5.50	Yes	No	NA	Yes
706	Narayanpatna	Podapadar	Bachanaput	144	719	180	Yes	No	NA	Yes	Yes	35.95	Yes	No	NA	No
707	Narayanpatna	Podapadar	Bhaliaput	78	390	98	Yes	No	NA	Yes	Yes	19.50	Yes	No	NA	Yes
708	Narayanpatna	Podapadar	Loumal	42	210	53	Yes	No	NA	Yes	Yes	10.50	Yes	No	NA	No
709	Narayanpatna	Podapadar	Mankidi	129	645	161	Yes	No	NA	No	Yes	32.25	Yes	No	NA	Yes
710	Narayanpatna	Podapadar	Naktipadar	44	221	55	Yes	No	NA	Yes	Yes	11.05	Yes	No	NA	No
711	Narayanpatna	Podapadar	Podapadar	230	1152	288	Yes	No	NA	No	Yes	57.60	Yes	No	NA	No
712	Narayanpatna	Podapadar	Salapaguda	41	203	51	Yes	No	NA	No	Yes	10.15	Yes	No	NA	No
713	Narayanpatna	Podapadar	Samana	59	294	74	Yes	No	NA	No	Yes	14.70	Yes	No	NA	No
714	Narayanpatna	Podapadar	Sudesu	37	185	46	Yes	No	NA	No	Yes	9.25	Yes	No	NA	No
715	Narayanpatna	Podapadar	Talarenga	89	443	111	Yes	No	NA	No	Yes	22.15	Yes	No	NA	No
716	Narayanpatna	Podapadar	Tenginaput	37	186	47	Yes	No	NA	No	Yes	9.30	Yes	No	NA	No

717	Narayanpatna	Podapadar	Uper Renga	38	190	48	Yes	No	NA	No	Yes	9.50	Yes	No	NA	No
718	Narayanpatna	Podapadar	Wadajhola	16	81	20	Yes	No	NA	No	Yes	4.05	Yes	No	NA	No
719	Narayanpatna	Talagumandi	Badasil	33	166	42	Yes	No	NA	No	Yes	8.30	Yes	No	NA	No
720	Narayanpatna	Talagumandi	Bala	145	723	181	Yes	No	NA	No	Yes	36.15	Yes	No	NA	No
721	Narayanpatna	Talagumandi	Bari	158	791	198	Yes	No	NA	No	Yes	39.55	Yes	No	NA	Yes
722	Narayanpatna	Talagumandi	Bhitarpada	91	455	114	Yes	No	NA	Yes	Yes	22.75	Yes	No	NA	No
723	Narayanpatna	Talagumandi	Chikalgumandi	48	239	60	Yes	No	NA	Yes	Yes	11.95	Yes	No	NA	Yes
724	Narayanpatna	Talagumandi	Pichudi	58	291	73	Yes	No	NA	Yes	Yes	14.55	Yes	No	NA	No
725	Narayanpatna	Talagumandi	Sabakamari	46	230	58	Yes	No	NA	Yes	Yes	11.50	Yes	No	NA	No
726	Narayanpatna	Talagumandi	Talagumandi	145	724	181	Yes	No	NA	Yes	Yes	36.20	Yes	No	NA	No
727	Narayanpatna	Talagumandi	Upergumandi	111	554	139	Yes	No	NA	No	Yes	27.70	Yes	No	NA	No
728	Narayanpatna	Talagumandi	Upermankidi	35	176	44	Yes	No	NA	No	Yes	8.80	Yes	No	NA	No
729	Narayanpatna	Tentulipadar	Budhapansa	25	124	31	Yes	No	NA	No	Yes	6.20	Yes	No	NA	No
730	Narayanpatna	Tentulipadar	Ichhapur	43	214	54	Yes	No	NA	No	Yes	10.70	Yes	No	NA	No
731	Narayanpatna	Tentulipadar	Kamalapadar (Dumuri)	85	424	106	Yes	No	NA	No	Yes	21.20	Yes	No	NA	Yes
732	Narayanpatna	Tentulipadar	Kanaka	108	539	135	Yes	No	NA	No	Yes	26.95	Yes	No	NA	Yes
733	Narayanpatna	Tentulipadar	Karadapai	29	143	36	Yes	No	NA	No	Yes	7.15	Yes	No	NA	Yes
734	Narayanpatna	Tentulipadar	Kumudasil	137	684	171	Yes	No	NA	No	Yes	34.20	Yes	No	NA	No
735	Narayanpatna	Tentulipadar	Kutudi(Tuturi)	33	166	42	Yes	No	NA	No	Yes	8.30	Yes	No	NA	No
736	Narayanpatna	Tentulipadar	Pindamala	74	368	92	Yes	No	NA	No	Yes	18.40	Yes	No	NA	Yes
737	Narayanpatna	Tentulipadar	Pipalpadar	81	403	101	Yes	No	NA	Yes	Yes	20.15	Yes	No	NA	No
738	Narayanpatna	Tentulipadar	Rangapani	74	369	92	Yes	No	NA	Yes	Yes	18.45	Yes	No	NA	Yes
739	Narayanpatna	Tentulipadar	Tanginipadar	76	381	95	Yes	No	NA	Yes	Yes	19.05	Yes	No	NA	No
740	Narayanpatna	Tentulipadar	Tentulipadar	144	720	180	Yes	No	NA	No	Yes	36.00	Yes	No	NA	No
741	Nandapur	Atanda	Atanda	134	669	167	Yes	Yes	Jalaput Dam	No	Yes	40.14	Yes	No	NA	No
742	Nandapur	Atanda	Aringi	29	147	37	Yes	Yes	Jalaput Dam	No	Yes	8.82	Yes	No	NA	No
743	Nandapur	Atanda	Barangapali	56	282	71	Yes	Yes	Jalaput Dam	No	Yes	16.92	Yes	No	NA	No
744	Nandapur	Atanda	Redingi	53	266	67	Yes	Yes	Jalaput Dam	No	Yes	15.96	Yes	No	NA	No
745	Nandapur	Atanda	Banuru	112	558	140	Yes	Yes	Jalaput Dam	No	Yes	33.48	Yes	No	NA	No
746	Nandapur	Atanda	Somili	191	954	239	Yes	Yes	Jalaput Dam	No	No	NA	Yes	No	NA	Yes
747	Nandapur	Badel	Kitaba	45	223	56	Yes	No	NA	No	No	NA	Yes	No	NA	No

748	Nandapur	Badel	Masuri	37	183	46	Yes	No	NA	No	No	NA	Yes	No	NA	Yes
749	Nandapur	Badel	Lenjiput	2	12	3	Yes	No	NA	No	Yes	0.72	Yes	No	NA	No
750	Nandapur	Badel	Pangiput	24	119	30	Yes	No	NA	No	Yes	7.14	Yes	No	NA	No
751	Nandapur	Badel	Jantaput	43	217	54	Yes	No	NA	No	Yes	13.02	Yes	No	NA	No
752	Nandapur	Badel	Mohipalput	17	83	21	Yes	No	NA	No	No	NA	Yes	No	NA	Yes
753	Nandapur	Badel	Silipandi	93	466	117	Yes	No	NA	No	No	NA	Yes	No	NA	Yes
754	Nandapur	Badel	Badel	222	1108	277	Yes	No	NA	No	Yes	66.48	Yes	No	NA	No
755	Nandapur	Badel	Kanti	115	575	144	Yes	No	NA	No	Yes	34.50	Yes	No	NA	No
756	Nandapur	Badel	Kamara	275	1377	344	Yes	No	NA	No	Yes	82.62	Yes	No	NA	No
757	Nandapur	Balda	Chilam	15	75	19	Yes	No	NA	No	Yes	4.50	Yes	No	NA	No
758	Nandapur	Balda	Balda	277	1385	346	Yes	No	NA	No	Yes	83.10	Yes	No	NA	Yes
759	Nandapur	Balda	Padalput	31	155	39	Yes	No	NA	No	Yes	9.30	Yes	No	NA	No
760	Nandapur	Balda	Luluburu	99	493	123	Yes	No	NA	No	Yes	29.58	Yes	No	NA	No
761	Nandapur	Balda	Ambel	36	180	45	Yes	No	NA	No	Yes	10.80	Yes	No	NA	No
762	Nandapur	Balda	Parajabhimdol	44	218	55	Yes	No	NA	No	No	NA	Yes	No	NA	Yes
763	Nandapur	Balda	Malibhimdola	90	448	112	Yes	No	NA	No	Yes	26.88	Yes	No	NA	No
764	Nandapur	Balda	Soput	63	315	79	Yes	No	NA	No	No	NA	Yes	No	NA	No
765	Nandapur	Balda	Kadaput	38	189	47	Yes	No	NA	No	Yes	11.34	Yes	No	NA	No
766	Nandapur	Bheja	P.Khilaput	18	92	23	Yes	No	NA	No	Yes	5.52	Yes	No	NA	No
767	Nandapur	Bheja	Gayalput	14	70	18	Yes	No	NA	No	No	NA	Yes	No	NA	No
768	Nandapur	Bheja	H. Khilaput	28	141	35	Yes	No	NA	No	No	NA	Yes	No	NA	No
769	Nandapur	Bheja	Hanjarpentha	75	376	94	Yes	No	NA	No	Yes	22.56	Yes	No	NA	No
770	Nandapur	Bheja	Taintar	143	715	179	Yes	No	NA	No	Yes	42.90	Yes	No	NA	Yes
771	Nandapur	Bheja	Baraba	100	500	125	Yes	No	NA	No	No	NA	Yes	No	NA	No
772	Nandapur	Bheja	Taraliput(Jhalia)	21	103	26	Yes	No	NA	No	Yes	6.18	Yes	No	NA	No
773	Nandapur	Bheja	Badaligura	30	152	38	Yes	No	NA	No	Yes	9.12	Yes	No	NA	No
774	Nandapur	Bheja	Bheja	80	401	100	Yes	No	NA	No	Yes	24.06	Yes	No	NA	No
775	Nandapur	Bheja	Sukuriput	27	135	34	Yes	No	NA	No	Yes	8.10	Yes	No	NA	No
776	Nandapur	Bheja	Katiaput	26	132	33	Yes	No	NA	No	Yes	7.92	Yes	No	NA	No
777	Nandapur	Bilaput	Surumi	97	484	121	Yes	No	NA	No	Yes	29.04	Yes	No	NA	No
778	Nandapur	Bilaput	Khinimung	92	459	115	Yes	No	NA	No	Yes	27.54	Yes	No	NA	Yes
779	Nandapur	Bilaput	Jalaput Town	319	1595	399	Yes	No	NA	No	Yes	95.70	Yes	No	NA	No

780	Nandapur	Bilaput	Nuaput	13	64	16	Yes	No	NA	No	Yes	3.84	Yes	No	NA	Yes
781	Nandapur	Bilaput	Antabiri	30	151	38	Yes	No	NA	No	Yes	9.06	Yes	No	NA	No
782	Nandapur	Bilaput	Kakua	86	428	107	Yes	Yes	Jalaput Dam	No	No	NA	Yes	No	NA	No
783	Nandapur	Bilaput	Jabagada	93	464	116	Yes	Yes	Jalaput Dam	No	No	NA	Yes	No	NA	No
784	Nandapur	Bilaput	Sabun	21	104	26	Yes	Yes	Jalaput Dam	No	No	NA	Yes	No	NA	No
785	Nandapur	Bilaput	Tapogonda	54	268	67	Yes	Yes	Jalaput Dam	No	No	NA	Yes	No	NA	No
786	Nandapur	Bilaput	Uparharagand a	5	25	6	Yes	Yes	Jalaput Dam	No	No	NA	Yes	No	NA	No
787	Nandapur	Bilaput	Talaharaganda	6	31	8	Yes	No	NA	No	Yes	1.86	Yes	No	NA	Yes
788	Nandapur	Bilaput	Akanta	72	360	90	Yes	No	NA	No	Yes	21.60	Yes	No	NA	No
789	Nandapur	Bilaput	Haravangar (Anumanjar)	26	129	32	Yes	No	NA	No	Yes	7.74	Yes	No	NA	Yes
790	Nandapur	Bilaput	Bilaput	29	145	36	Yes	No	NA	No	Yes	8.70	Yes	No	NA	Yes
791	Nandapur	Bilaput	Haraganda (Araganda)	106	531	133	Yes	No	NA	No	Yes	31.86	Yes	No	NA	No
792	Nandapur	Bilaput	Hanjarhandalp ut	3	16	4	Yes	No	NA	No	Yes	0.96	Yes	No	NA	No
793	Nandapur	Chatua	Jeera	161	803	201	Yes	No	NA	No	Yes	48.18	Yes	No	NA	Yes
794	Nandapur	Chatua	Durubha	338	1691	423	Yes	No	NA	No	Yes	101.46	Yes	No	NA	No
795	Nandapur	Chatua	Bari	10	48	12	Yes	No	NA	No	Yes	2.88	Yes	No	NA	Yes
796	Nandapur	Chatua	Chatua	497	2486	622	Yes	No	NA	No	Yes	149.16	Yes	No	NA	No
797	Nandapur	Goluru	Goluru	296	1479	370	Yes	Yes	Jalaput Dam	No	No	NA	Yes	No	NA	No
798	Nandapur	Goluru	Kuda	145	726	182	Yes	Yes	Jalaput Dam	No	No	NA	Yes	No	NA	No
799	Nandapur	Goluru	Podeising	84	420	105	Yes	Yes	Jalaput Dam	No	No	NA	Yes	No	NA	No
800	Nandapur	Goluru	Damanga	95	474	119	Yes	Yes	Jalaput Dam	No	No	NA	Yes	No	NA	No
801	Nandapur	Goluru	Tamding	41	207	52	Yes	Yes	Jalaput Dam	No	No	NA	Yes	No	NA	No
802	Nandapur	Goluru	Kuduba	297	1484	371	Yes	Yes	Jalaput Dam	No	No	NA	Yes	No	NA	No
803	Nandapur	Hatibari	Kandara	274	1370	343	Yes	No	NA	No	Yes	82.20	Yes	No	NA	No
804	Nandapur	Hatibari	Hatibari	461	2303	576	Yes	No	NA	No	Yes	138.18	Yes	No	NA	Yes
805	Nandapur	Khinibar	Khinibar	93	466	117	Yes	No	NA	No	Yes	27.96	Yes	No	NA	No
806	Nandapur	Khinibar	Kona	139	696	174	Yes	No	NA	No	Yes	41.76	Yes	No	NA	Yes
807	Nandapur	Khinibar	Phanua	98	492	123	Yes	No	NA	No	Yes	29.52	Yes	No	NA	No
808	Nandapur	Hikimput	Hikimput	127	637	159	Yes	No	NA	No	Yes	38.22	Yes	No	NA	No
809	Nandapur	Hikimput	Khilua	131	656	164	Yes	No	NA	No	Yes	39.36	Yes	No	NA	No

810	Nandapur	Hikimput	Marada	22	110	28	Yes	No	NA	No	Yes	6.60	Yes	No	NA	Yes
811	Nandapur	Hikimput	Sarbaput	41	204	51	Yes	No	NA	No	Yes	12.24	Yes	No	NA	No
812	Nandapur	Hikimput	Bisipur	61	307	77	Yes	No	NA	No	Yes	18.42	Yes	No	NA	No
813	Nandapur	Hikimput	Gobindapur	30	149	37	Yes	No	NA	No	Yes	8.94	Yes	No	NA	Yes
814	Nandapur	Hikimput	Niladoraput	120	599	150	Yes	No	NA	No	Yes	35.94	Yes	No	NA	No
815	Nandapur	Hikimput	Lenjiput	7	34	9	Yes	No	NA	No	Yes	2.04	Yes	No	NA	No
816	Nandapur	Hikimput	Badaligura	26	132	33	Yes	No	NA	No	Yes	7.92	Yes	No	NA	No
817	Nandapur	Hikimput	Lunjingi	40	199	50	Yes	No	NA	No	Yes	11.94	Yes	No	NA	No
818	Nandapur	Hikimput	Bijagura	12	58	15	Yes	No	NA	No	Yes	3.48	Yes	No	NA	No
819	Nandapur	Hikimput	Sankiri	30	151	38	Yes	No	NA	No	Yes	9.06	Yes	No	NA	Yes
820	Nandapur	Hikimput	Maliput (Sankidimaliput)	77	386	97	Yes	No	NA	No	Yes	23.16	Yes	No	NA	Yes
821	Nandapur	Hikimput	Bilaput	72	359	90	Yes	No	NA	No	Yes	21.54	Yes	No	NA	Yes
822	Nandapur	Kasandi	Kalari	122	608	152	Yes	No	NA	No	Yes	36.48	Yes	No	NA	No
823	Nandapur	Kasandi	Rurichuan	60	298	75	Yes	No	NA	No	Yes	17.88	Yes	No	NA	No
824	Nandapur	Kasandi	Similiput	24	121	30	Yes	No	NA	No	Yes	7.26	Yes	No	NA	Yes
825	Nandapur	Kasandi	Adra	48	242	61	Yes	No	NA	No	Yes	14.52	Yes	No	NA	No
826	Nandapur	Kasandi	Baghragura	13	66	17	Yes	No	NA	No	Yes	3.96	Yes	No	NA	Yes
827	Nandapur	Kasandi	Aandakaput	50	248	62	Yes	No	NA	No	Yes	14.88	Yes	No	NA	Yes
828	Nandapur	Kasandi	Nuaput	60	300	75	Yes	No	NA	No	Yes	18.00	Yes	No	NA	No
829	Nandapur	Kasandi	Reraput	37	183	46	Yes	No	NA	No	Yes	10.98	Yes	No	NA	No
830	Nandapur	Kasandi	Darangaba	72	360	90	Yes	No	NA	No	Yes	21.60	Yes	No	NA	No
831	Nandapur	Kasandi	Billaput	44	218	55	Yes	No	NA	No	Yes	13.08	Yes	No	NA	No
832	Nandapur	Kasandi	Bhalugura	8	41	10	Yes	No	NA	No	Yes	2.46	Yes	No	NA	No
833	Nandapur	Kasandi	Kasandi	109	545	136	Yes	No	NA	No	Yes	32.70	Yes	No	NA	No
834	Nandapur	Kasandi	Dabba	70	348	87	Yes	No	NA	No	Yes	20.88	Yes	No	NA	No
835	Nandapur	Khemundguda	Khemundugura	53	264	66	Yes	No	NA	No	Yes	15.84	Yes	No	NA	Yes
836	Nandapur	Khemundguda	Salap	72	359	90	Yes	No	NA	No	Yes	21.54	Yes	No	NA	Yes
837	Nandapur	Khemundguda	Kurumaput	76	381	95	Yes	No	NA	No	Yes	22.86	Yes	No	NA	No
838	Nandapur	Khemundug	Malikubharput	24	120	30	Yes	No	NA	No	Yes	7.20	Yes	No	NA	No

		uda														
839	Nandapur	Khemundguda	Bairagiput	24	120	30	Yes	No	NA	No	Yes	7.20	Yes	No	NA	No
840	Nandapur	Khemundguda	Rukuba	75	373	93	Yes	No	NA	No	Yes	22.38	Yes	No	NA	No
841	Nandapur	Khemundguda	Bariapakhana	25	127	32	Yes	No	NA	No	Yes	7.62	Yes	No	NA	No
842	Nandapur	Khemundguda	Giriligura	26	128	32	Yes	No	NA	No	Yes	7.68	Yes	No	NA	No
843	Nandapur	Khemundguda	Maliburuda	108	542	136	Yes	No	NA	No	Yes	32.52	Yes	No	NA	No
844	Nandapur	Khemundguda	Mangiligura	72	360	90	Yes	No	NA	No	Yes	21.60	Yes	No	NA	No
845	Nandapur	Khurji	Jogiput	70	352	88	Yes	No	NA	No	Yes	21.12	Yes	No	NA	No
846	Nandapur	Khurji	Semala	73	364	91	Yes	No	NA	No	Yes	21.84	Yes	No	NA	No
847	Nandapur	Khurji	Burudiput	52	258	65	Yes	No	NA	No	Yes	15.48	Yes	No	NA	Yes
848	Nandapur	Khurji	Majhiput	28	141	35	Yes	No	NA	No	Yes	8.46	Yes	No	NA	Yes
849	Nandapur	Khurji	Galaput	16	79	20	Yes	No	NA	No	Yes	4.74	Yes	No	NA	No
850	Nandapur	Khurji	Muliaput	15	76	19	Yes	No	NA	No	Yes	4.56	Yes	No	NA	No
851	Nandapur	Khurji	Bijapur	225	1123	281	Yes	No	NA	No	Yes	67.38	Yes	No	NA	No
852	Nandapur	Khurji	Buchhaput	17	87	22	Yes	No	NA	No	Yes	5.22	Yes	No	NA	No
853	Nandapur	Khurji	Analaghat	36	178	45	Yes	No	NA	No	Yes	10.68	Yes	No	NA	No
854	Nandapur	Khurji	Baraput	28	138	35	Yes	No	NA	No	Yes	8.28	Yes	No	NA	No
855	Nandapur	Khurji	Khatalput	29	143	36	Yes	No	NA	No	Yes	8.58	Yes	No	NA	No
856	Nandapur	Khurji	Charampi	10	51	13	Yes	No	NA	No	Yes	3.06	Yes	No	NA	No
857	Nandapur	Khurji	Chhaparamba	37	185	46	Yes	No	NA	No	Yes	11.10	Yes	No	NA	No
858	Nandapur	Khurji	Nandigan	59	295	74	Yes	No	NA	No	Yes	17.70	Yes	No	NA	No
859	Nandapur	Khurji	Dokriput	22	109	27	Yes	No	NA	No	Yes	6.54	Yes	No	NA	Yes
860	Nandapur	Khurji	Kamaragura	13	67	17	Yes	No	NA	No	Yes	4.02	Yes	No	NA	Yes
861	Nandapur	Khurji	Khurji	50	251	63	Yes	No	NA	No	Yes	15.06	Yes	No	NA	No
862	Nandapur	Khurji	Joriput	61	306	77	Yes	No	NA	No	Yes	18.36	Yes	No	NA	No
863	Nandapur	Khurji	Barapadar	98	489	122	Yes	No	NA	No	Yes	29.34	Yes	No	NA	No
864	Nandapur	Khurji	Kirajholla	22	112	28	Yes	No	NA	No	Yes	6.72	Yes	No	NA	No
865	Nandapur	Kulabiri	Kulabiri	287	1435	359	Yes	No	NA	No	Yes	86.10	Yes	No	NA	No
866	Nandapur	Kulabiri	Pujariput	160	800	200	Yes	No	NA	No	Yes	48.00	Yes	No	NA	No

867	Nandapur	Kulabiri	Badahanjar	140	698	175	Yes	No	NA	No	Yes	41.88	Yes	No	NA	Yes
868	Nandapur	Kulabiri	Atubu	53	267	67	Yes	No	NA	No	Yes	16.02	Yes	No	NA	Yes
869	Nandapur	Kulabiri	Daba	43	216	54	Yes	No	NA	No	Yes	12.96	Yes	No	NA	No
870	Nandapur	Kulabiri	Talaguda	50	249	62	Yes	No	NA	No	Yes	14.94	Yes	No	NA	No
871	Nandapur	Kulabiri	Dorasubalar	193	967	242	Yes	No	NA	No	Yes	58.02	Yes	No	NA	No
872	Nandapur	Kulabiri	Malisubular	67	337	84	Yes	No	NA	No	Yes	20.22	Yes	No	NA	No
873	Nandapur	Kularsing	Lampi	56	279	70	Yes	No	NA	No	Yes	16.74	Yes	No	NA	No
874	Nandapur	Kularsing	Kularsing	193	967	242	Yes	No	NA	No	Yes	58.02	Yes	No	NA	No
875	Nandapur	Kularsing	Kanta	99	496	124	Yes	No	NA	No	Yes	29.76	Yes	No	NA	No
876	Nandapur	Kularsing	Ranta	91	457	114	Yes	No	NA	No	Yes	27.42	Yes	No	NA	Yes
877	Nandapur	Kularsing	Enuguguda	106	529	132	Yes	No	NA	No	Yes	31.74	Yes	No	NA	No
878	Nandapur	Kularsing	Gondhisikaripu t	37	185	46	Yes	No	NA	No	Yes	11.10	Yes	No	NA	Yes
879	Nandapur	Kularsing	Baringing	21	106	27	Yes	No	NA	No	Yes	6.36	Yes	No	NA	No
880	Nandapur	Kularsing	Tansing	257	1285	321	Yes	No	NA	No	Yes	77.10	Yes	No	NA	No
881	Nandapur	Kularsing	Abharada	294	1471	368	Yes	No	NA	No	Yes	88.26	Yes	No	NA	No
882	Nandapur	Kularsing	Lugum	75	377	94	Yes	No	NA	No	Yes	22.62	Yes	No	NA	No
883	Nandapur	Kularsing	Rasaput	55	273	68	Yes	No	NA	No	Yes	16.38	Yes	No	NA	No
884	Nandapur	Kularsing	Madiput	18	92	23	Yes	No	NA	No	Yes	5.52	Yes	No	NA	Yes
885	Nandapur	Malibelagan	Katagauraput	62	311	78	Yes	No	NA	No	Yes	18.66	Yes	No	NA	No
886	Nandapur	Malibelagan	Kujel	111	554	139	Yes	No	NA	No	Yes	33.24	Yes	No	NA	No
887	Nandapur	Malibelagan	Gulpandi	113	565	141	Yes	No	NA	No	Yes	33.90	Yes	No	NA	No
888	Nandapur	Malibelagan	Badalipandi	56	282	71	Yes	No	NA	No	Yes	16.92	Yes	No	NA	No
889	Nandapur	Malibelagan	Baratankua	98	488	122	Yes	No	NA	No	Yes	29.28	Yes	No	NA	No
890	Nandapur	Malibelagan	Sidaput	39	196	49	Yes	No	NA	No	Yes	11.76	Yes	No	NA	No
891	Nandapur	Malibelagan	Saunipujariput	67	335	84	Yes	No	NA	No	Yes	20.10	Yes	No	NA	No
892	Nandapur	Malibelagan	Kamarabelgan	80	401	100	Yes	No	NA	No	Yes	24.06	Yes	No	NA	No
893	Nandapur	Malibelagan	Malibelagan	55	277	69	Yes	No	NA	No	Yes	16.62	Yes	No	NA	No
894	Nandapur	Malibelagan	Kadamgura	28	138	35	Yes	No	NA	No	Yes	8.28	Yes	No	NA	No
895	Nandapur	Malibelagan	Khataput	58	291	73	Yes	No	NA	No	Yes	17.46	Yes	No	NA	No
896	Nandapur	Malibelagan	Chheliamunda	120	600	150	Yes	No	NA	No	Yes	36.00	Yes	No	NA	No
897	Nandapur	Malibelagan	Talageruput	39	195	49	Yes	No	NA	No	Yes	11.70	Yes	No	NA	No
898	Nandapur	Nandaka	Nondaka	366	1829	457	Yes	No	NA	No	Yes	109.74	Yes	No	NA	No

			(Nandaka)													
899	Nandapur	Nandaka	Bijagura	30	149	37	Yes	No	NA	No	Yes	8.94	Yes	No	NA	No
900	Nandapur	Nandaka	Parajaburura	61	304	76	Yes	No	NA	No	Yes	18.24	Yes	No	NA	No
901	Nandapur	Nandaka	Bandhagura	9	43	11	Yes	No	NA	No	Yes	2.58	Yes	No	NA	No
902	Nandapur	Nandaka	Halai	25	126	32	Yes	No	NA	No	Yes	7.56	Yes	No	NA	No
903	Nandapur	Nandaka	Pansaput	44	221	55	Yes	No	NA	No	Yes	13.26	Yes	No	NA	No
904	Nandapur	Nandaka	Jhankarguda	6	29	7	Yes	No	NA	No	Yes	1.74	Yes	No	NA	No
905	Nandapur	Nandaka	Kudukipadar	41	206	52	Yes	No	NA	No	Yes	12.36	Yes	No	NA	No
906	Nandapur	Nandapur	Nandapur	805	4027	1007	Yes	No	NA	No	Yes	241.62	Yes	No	NA	No
907	Nandapur	Nandapur	Padalput	32	161	40	Yes	No	NA	No	Yes	9.66	Yes	No	NA	No
908	Nandapur	Nandapur	Chitalput	28	138	35	Yes	No	NA	No	Yes	8.28	Yes	No	NA	No
909	Nandapur	Nandapur	Kaurikhal	5	26	7	Yes	No	NA	No	Yes	1.56	Yes	No	NA	No
910	Nandapur	Nandapur	Bahiripara	122	612	153	Yes	No	NA	No	Yes	36.72	Yes	No	NA	No
911	Nandapur	Nandapur	Chingurichua	17	86	22	Yes	No	NA	No	Yes	5.16	Yes	No	NA	No
912	Nandapur	Nandapur	Durukaput	14	72	18	Yes	No	NA	No	Yes	4.32	Yes	No	NA	No
913	Nandapur	Nandapur	Uparageruput	47	234	59	Yes	No	NA	No	Yes	14.04	Yes	No	NA	No
914	Nandapur	Nandapur	Doraput	12	59	15	Yes	No	NA	No	Yes	3.54	Yes	No	NA	No
915	Nandapur	Nandapur	Nalachua	19	97	24	Yes	No	NA	No	Yes	5.82	Yes	No	NA	No
916	Nandapur	Nandapur	Muduliput	30	149	37	Yes	No	NA	No	Yes	8.94	Yes	No	NA	No
917	Nandapur	Nandapur	Sarbati	67	334	84	Yes	No	NA	No	Yes	20.04	Yes	No	NA	No
918	Nandapur	Nandapur	Kharagapur	94	470	118	Yes	No	NA	No	Yes	28.20	Yes	No	NA	No
919	Nandapur	Nandapur	Aradoput	37	183	46	Yes	No	NA	No	Yes	10.98	Yes	No	NA	No
920	Nandapur	P.Badapada	Parajabadapada	143	716	179	Yes	Yes	Jalaput Dam	No	No	NA	Yes	No	NA	No
921	Nandapur	P.Badapada	Dangabiri(Danbiri)	77	386	97	Yes	Yes	Jalaput Dam	No	No	NA	Yes	No	NA	No
922	Nandapur	P.Badapada	Rasel	63	315	79	Yes	Yes	Jalaput Dam	No	No	NA	Yes	No	NA	No
923	Nandapur	P.Badapada	Jalaput	18	89	22	Yes	Yes	Jalaput Dam	No	No	NA	Yes	No	NA	No
924	Nandapur	Padua	Gumaguda	136	679	170	Yes	No	NA	No	Yes	40.74	Yes	No	NA	No
925	Nandapur	Padua	Padua	297	1487	372	Yes	No	NA	No	Yes	89.22	Yes	No	NA	No
926	Nandapur	Padua	Kiramba	159	796	199	Yes	No	NA	No	Yes	47.76	Yes	No	NA	No
927	Nandapur	Padua	Golganda	188	940	235	Yes	No	NA	No	Yes	56.40	Yes	No	NA	Yes
928	Nandapur	Pantalung	Tankel	230	1149	287	Yes	Yes	Jalaput Dam	No	Yes	68.94	Yes	No	NA	No

929	Nandapur	Pantalung	Andaruguda	297	1486	372	Yes	Yes	Jalaput Dam	No	Yes	89.16	Yes	No	NA	Yes
930	Nandapur	Pantalung	Sobhaput	100	502	126	Yes	Yes	Jalaput Dam	No	Yes	30.12	Yes	No	NA	No
931	Nandapur	Pantalung	Pamolput	27	137	34	Yes	Yes	Jalaput Dam	No	Yes	8.22	Yes	No	NA	No
932	Nandapur	Pantalung	Kathua	70	351	88	Yes	Yes	Jalaput Dam	No	Yes	21.06	Yes	No	NA	No
933	Nandapur	Pantalung	Tumbakota	81	405	101	Yes	No	NA	No	Yes	24.30	Yes	No	NA	No
934	Nandapur	Pantalung	Pantalung	143	717	179	Yes	No	NA	No	Yes	43.02	Yes	No	NA	No
935	Nandapur	Pantalung	Guntaput	19	96	24	Yes	No	NA	No	Yes	5.76	Yes	No	NA	No
936	Nandapur	Pantalung	Hataguda	232	1159	290	Yes	No	NA	No	Yes	69.54	Yes	No	NA	No
937	Nandapur	Raising	Petal	75	377	94	Yes	No	NA	No	Yes	22.62	Yes	No	NA	No
938	Nandapur	Raising	Raising	96	481	120	Yes	No	NA	No	Yes	28.86	Yes	No	NA	No
939	Nandapur	Raising	Dandaguda	32	161	40	Yes	No	NA	No	Yes	9.66	Yes	No	NA	No
940	Nandapur	Raising	Kakada	29	146	37	Yes	No	NA	No	Yes	8.76	Yes	No	NA	Yes
941	Nandapur	Raising	Karanjagura	42	210	53	Yes	No	NA	No	Yes	12.60	Yes	No	NA	Yes
942	Nandapur	Raising	Kataraba	45	223	56	Yes	No	NA	No	Yes	13.38	Yes	No	NA	No
943	Nandapur	Raising	Kinjaraba	103	513	128	Yes	No	NA	No	Yes	30.78	Yes	No	NA	No
944	Nandapur	Raising	Chiliput	42	208	52	Yes	No	NA	No	Yes	12.48	Yes	No	NA	No
945	Nandapur	Raising	Maliput	30	151	38	Yes	No	NA	No	Yes	9.06	Yes	No	NA	Yes
946	Nandapur	Raising	Mulda	77	385	96	Yes	No	NA	No	Yes	23.10	Yes	No	NA	Yes
947	Nandapur	Raising	Debasandhagura	20	100	25	Yes	No	NA	No	Yes	6.00	Yes	No	NA	No
948	Nandapur	Raising	Kudasing	43	214	54	Yes	No	NA	No	Yes	12.84	Yes	No	NA	No
949	Nandapur	Raising	Mangrel	73	363	91	Yes	No	NA	No	Yes	21.78	Yes	No	NA	No
950	Nandapur	Thuba	Paikathoba	68	339	85	Yes	No	NA	No	Yes	20.34	Yes	No	NA	No
951	Nandapur	Thuba	Satasemili	89	446	112	Yes	No	NA	No	Yes	26.76	Yes	No	NA	Yes
952	Nandapur	Thuba	Patrapandi	162	809	202	Yes	No	NA	No	Yes	48.54	Yes	No	NA	Yes
953	Nandapur	Thuba	Parata	106	531	133	Yes	No	NA	No	Yes	31.86	Yes	No	NA	Yes
954	Nandapur	Thuba	Ghagadapandi	83	413	103	Yes	No	NA	No	Yes	24.78	Yes	No	NA	No
955	Nandapur	Thuba	Kukudaput	40	201	50	Yes	No	NA	No	Yes	12.06	Yes	No	NA	No
956	Nandapur	Thuba	Tudukuthuba	140	702	176	Yes	No	NA	No	Yes	42.12	Yes	No	NA	No
957	Semiliguda	Cherangul	Cherangul	1168	5841	1460	Yes	Yes	Kolab	No	No	NA	Yes	No	NA	No
958	Semiliguda	Cherangul	Khalpadi	199	996	249	Yes	No	Kolab	No	No	NA	Yes	No	NA	No
959	Semiliguda	Daleiguda	Kokriguda	505	2527	632	Yes	No	NA	No	Yes	176.89	Yes	No	NA	Yes
960	Semiliguda	Daleiguda	Kutugaon	279	1397	349	Yes	No	NA	No	Yes	97.79	Yes	No	NA	Yes

961	Semiliguda	Daleiguda	Ranikona	143	717	179	Yes	No	NA	No	Yes	50.19	Yes	No	NA	Yes
962	Semiliguda	Daleiguda	Mantriput	43	216	54	Yes	No	NA	Yes	Yes	15.12	Yes	No	NA	No
963	Semiliguda	Dudhari	Dudhari	401	2006	502	Yes	No	NA	Yes	Yes	140.42	Yes	No	NA	No
964	Semiliguda	Dudhari	Sundhiput	239	1196	299	Yes	No	NA	No	Yes	83.72	Yes	No	NA	No
965	Semiliguda	Dudhari	Barokutuni	147	737	184	Yes	No	NA	No	Yes	51.59	Yes	No	NA	No
966	Semiliguda	Dudhari	Putsil	77	384	96	Yes	No	NA	No	Yes	26.88	Yes	No	NA	Yes
967	Semiliguda	Gunthaput	Gunthalguda	23	116	29	Yes	No	NA	Yes	Yes	8.12	Yes	No	NA	No
968	Semiliguda	Gunthaput	Haridaput	22	109	27	Yes	No	NA	No	Yes	7.63	Yes	No	NA	No
969	Semiliguda	Gunthaput	H.Majhiput	14	71	18	Yes	No	NA	No	Yes	4.97	Yes	No	NA	Yes
970	Semiliguda	Gunthaput	Litiput	29	147	37	Yes	No	NA	Yes	Yes	10.29	Yes	No	NA	No
971	Semiliguda	Gunthaput	Podapodar	23	115	29	Yes	No	NA	No	Yes	8.05	Yes	No	NA	Yes
972	Semiliguda	Gunthaput	Bilaput	27	136	34	Yes	No	NA	No	Yes	9.52	Yes	No	NA	No
973	Semiliguda	Gunthaput	Chattaput	38	189	47	Yes	No	NA	Yes	Yes	13.23	Yes	No	NA	Yes
974	Semiliguda	Gunthaput	Majhiput	57	285	71	Yes	No	NA	Yes	Yes	19.95	Yes	No	NA	No
975	Semiliguda	Gunthaput	Phuldaba	67	333	83	Yes	No	NA	Yes	Yes	23.31	Yes	No	NA	No
976	Semiliguda	Gunthaput	Hadiguda	102	511	128	Yes	No	NA	No	Yes	35.77	Yes	No	NA	No
977	Semiliguda	Gunthaput	Hondpur	75	374	94	Yes	No	NA	No	Yes	26.18	Yes	No	NA	No
978	Semiliguda	Gunthaput	Gunthaput	225	1123	281	Yes	No	NA	No	Yes	78.61	Yes	No	NA	No
979	Semiliguda	Gunthaput	Karari(Karadi)	86	432	108	Yes	No	NA	No	Yes	30.24	Yes	No	NA	No
980	Semiliguda	Gunthaput	Choragam (Chargam)	71	355	89	Yes	No	NA	No	Yes	24.85	Yes	No	NA	No
981	Semiliguda	Gunthaput	Boriguda(Bari guda)	23	114	29	Yes	No	NA	No	Yes	7.98	Yes	No	NA	No
982	Semiliguda	Hataguda	Gadikhamara	209	1047	262	Yes	No	NA	Yes	Yes	73.29	Yes	No	NA	No
983	Semiliguda	Hataguda	Tema	183	917	229	Yes	No	NA	Yes	Yes	64.19	Yes	No	NA	No
984	Semiliguda	Hataguda	Deula	97	484	121	Yes	No	NA	No	Yes	33.88	Yes	No	NA	No
985	Semiliguda	Hataguda	Hataguda	116	578	145	Yes	No	NA	No	Yes	40.46	Yes	No	NA	Yes
986	Semiliguda	Hataguda	Malidusura	338	1692	423	Yes	No	NA	No	Yes	118.44	Yes	No	NA	No
987	Semiliguda	Khudi	Marla	414	2072	518	Yes	No	NA	No	Yes	145.04	Yes	No	NA	Yes
988	Semiliguda	Khudi	Khudi	333	1667	417	Yes	No	NA	No	Yes	116.69	Yes	No	NA	No
989	Semiliguda	Khudi	Kankadambo	177	885	221	Yes	No	NA	Yes	Yes	61.95	Yes	No	NA	No
990	Semiliguda	Kunduli	Kunduli	381	1903	476	Yes	No	NA	Yes	Yes	133.21	Yes	No	NA	No
991	Semiliguda	Kunduli	Pungar	332	1660	415	Yes	No	NA	No	Yes	116.2	Yes	No	NA	No

992	Semiliguda	Kunduli	Sirimunda	148	742	186	Yes	No	NA	No	Yes	51.94	Yes	No	NA	No
993	Semiliguda	P.Muthai	Patkhamara	289	1446	362	Yes	No	NA	No	Yes	101.22	Yes	No	NA	No
994	Semiliguda	P.Muthai	Bhairabguda	88	442	111	Yes	No	NA	No	Yes	30.94	Yes	No	NA	No
995	Semiliguda	P.Muthai	Muthai	63	313	78	Yes	No	NA	Yes	Yes	21.91	Yes	No	NA	No
996	Semiliguda	P.Muthai	Pami	55	274	69	Yes	No	NA	Yes	Yes	19.18	Yes	No	NA	Yes
997	Semiliguda	P.Muthai	Sunabeda	36	181	45	Yes	No	NA	No	Yes	12.67	Yes	No	NA	No
998	Semiliguda	P.Muthai	Hataguda	40	198	50	Yes	No	NA	No	Yes	13.86	Yes	No	NA	No
999	Semiliguda	P.Muthai	Lokija	29	144	36	Yes	No	NA	No	Yes	10.08	Yes	No	NA	Yes
1000	Semiliguda	P.Muthai	Sangamguda	27	133	33	Yes	No	NA	No	Yes	9.31	Yes	No	NA	No
1001	Semiliguda	P.Muthai	Lekidiguda	60	301	75	Yes	No	NA	No	Yes	21.07	Yes	No	NA	No
1002	Semiliguda	P.Muthai	Kumbharguda	83	413	103	Yes	No	NA	No	Yes	28.91	Yes	No	NA	No
1003	Semiliguda	Pakajhola	Alligaon	549	2745	686	Yes	No	NA	No	Yes	192.15	Yes	No	NA	No
1004	Semiliguda	Pakajhola	Lunguri	520	2598	650	Yes	No	NA	No	Yes	181.86	Yes	No	NA	No
1005	Semiliguda	Pakajhola	Mania	267	1336	334	Yes	No	NA	Yes	Yes	93.52	Yes	No	NA	No
1006	Semiliguda	Pitaguda	Cheragaon	253	1264	316	Yes	No	NA	Yes	Yes	88.48	Yes	No	NA	Yes
1007	Semiliguda	Pitaguda	Kumariput	192	959	240	Yes	No	NA	No	Yes	67.13	Yes	No	NA	Yes
1008	Semiliguda	Pitaguda	Pitaguda	95	473	118	Yes	No	NA	No	Yes	33.11	Yes	No	NA	No
1009	Semiliguda	Pitaguda	Jagamput	43	213	53	Yes	No	NA	No	Yes	14.91	Yes	No	NA	No
1010	Semiliguda	Rajpalma	Rajapalma.	321	1604	401	Yes	No	NA	No	Yes	112.28	Yes	No	NA	No
1011	Semiliguda	Rajpalma	Podapalama	48	242	61	Yes	No	NA	No	Yes	16.94	Yes	No	NA	No
1012	Semiliguda	Rajpalma	Balda	138	688	172	Yes	No	NA	No	Yes	48.16	Yes	No	NA	No
1013	Semiliguda	Rajpalma	Chakarliput.	73	367	92	Yes	No	NA	No	Yes	25.69	Yes	No	NA	No
1014	Semiliguda	Rajput	Mukhabedai	199	997	249	Yes	Yes	Kolab	No	No	NA	Yes	Yes	H.A.L.	No
1015	Semiliguda	Rajput	Roseiput	152	759	190	Yes	Yes	Kolab	No	No	NA	Yes	Yes	H.A.L.	No
1016	Semiliguda	Rajput	Kangra	117	584	146	Yes	Yes	Kolab	No	No	NA	Yes	Yes	H.A.L.	No
1017	Semiliguda	Rajput	Rajbedai	99	496	124	Yes	Yes	Kolab	No	No	NA	Yes	Yes	H.A.L.	No
1018	Semiliguda	Rajput	Badigaon.	299	1493	373	Yes	Yes	Kolab	Yes	No	NA	Yes	Yes	H.A.L.	No
1019	Semiliguda	Rajput	Podagada	65	325	81	Yes	Yes	Kolab	Yes	No	NA	Yes	Yes	H.A.L.	No
1020	Semiliguda	Rajput	Sri Ramput	37	185	46	Yes	Yes	Kolab	No	No	NA	Yes	Yes	H.A.L.	No
1021	Semiliguda	Rajput	Pakhanaput	31	154	39	Yes	Yes	Kolab	No	Yes	10.78	Yes	Yes	H.A.L.	Yes
1022	Semiliguda	Rajput	Chulapari.	87	437	109	Yes	Yes	Kolab	No	Yes	30.59	Yes	Yes	H.A.L.	Yes
1023	Semiliguda	Rajput	Chalanput	47	233	58	Yes	No	NA	No	Yes	16.31	Yes	Yes	H.A.L.	No
1024	Semiliguda	Renga	Gunja	256	1281	320	Yes	No	NA	No	Yes	89.67	Yes	No	NA	No

1025	Semiliguda	Renga	Renga	609	3044	761	Yes	No	NA	No	Yes	213.08	Yes	No	NA	No
1026	Semiliguda	Renga	Marua	248	1238	310	Yes	No	NA	No	Yes	86.66	Yes	No	NA	No
1027	Semiliguda	Sadam	Sadam	343	1716	429	Yes	No	NA	No	Yes	120.12	Yes	No	NA	No
1028	Semiliguda	Sadam	Renu	223	1113	278	Yes	No	NA	No	Yes	77.91	Yes	No	NA	No
1029	Semiliguda	Sadam	Jangarda	123	616	154	Yes	No	NA	No	No	NA	Yes	No	NA	No
1030	Semiliguda	Sadam	Yubrajpeta	159	796	199	Yes	No	NA	No	No	NA	Yes	No	NA	No
1031	Semiliguda	Sorispodar	Sorispodar	385	1926	482	Yes	No	NA	No	No	NA	Yes	No	NA	No
1032	Semiliguda	Sorispodar	Bhitorkota	110	549	137	Yes	No	NA	No	Yes	38.43	Yes	No	NA	No
1033	Semiliguda	Sorispodar	Jamukota	47	234	59	Yes	No	NA	No	Yes	16.38	Yes	No	NA	No
1034	Semiliguda	Sorispodar	Kasuguda	33	165	41	Yes	No	NA	Yes	Yes	11.55	Yes	No	NA	No
1035	Semiliguda	Subai	Goti Dusura	80	401	100	Yes	No	NA	Yes	Yes	28.07	Yes	No	NA	No
1036	Semiliguda	Subai	Subai(Swain)	362	1810	453	Yes	No	NA	No	Yes	126.7	Yes	No	NA	No
1037	Semiliguda	Subai	Kulab	223	1114	279	Yes	No	NA	No	Yes	77.98	Yes	No	NA	No
1038	Semiliguda	Subai	Gullel	55	277	69	Yes	No	NA	No	Yes	19.39	Yes	No	NA	No
1039	Semiliguda	Subai	Sisaput	55	274	69	Yes	No	NA	No	Yes	19.18	Yes	No	NA	Yes
1040	Semiliguda	Subai	L.Maliput	62	308	77	Yes	No	NA	No	Yes	21.56	Yes	No	NA	Yes
1041	Semiliguda	Subai	Machhaput	37	183	46	Yes	No	NA	No	Yes	12.81	Yes	No	NA	No
1042	Semiliguda	Subai	Luhaba	94	470	118	Yes	No	NA	No	Yes	32.9	Yes	No	NA	No
1043	Semiliguda	Subai	Hatimunda	96	478	120	Yes	No	NA	No	Yes	33.46	Yes	No	NA	No
1044	Semiliguda	U.Kanti	Chintalmanjari	26	128	32	Yes	No	NA	No	Yes	8.96	Yes	No	NA	No
1045	Semiliguda	U.Kanti	Gichhamanjari	36	178	45	Yes	No	NA	No	Yes	12.46	Yes	No	NA	No
1046	Semiliguda	U.Kanti	Hirtunipodar	64	320	80	Yes	No	NA	No	Yes	22.4	Yes	No	NA	No
1047	Semiliguda	U.Kanti	Tankubeda	119	593	148	Yes	No	NA	No	Yes	41.51	Yes	No	NA	No
1048	Semiliguda	U.Kanti	Upar Kanti	164	821	205	Yes	No	NA	No	Yes	57.47	Yes	No	NA	Yes
1049	Semiliguda	U.Kanti	Naringpodar	183	917	229	Yes	No	NA	Yes	Yes	64.19	Yes	No	NA	No
1050	Semiliguda	U.Kanti	Chindri(Sendheri)	61	304	76	Yes	No	NA	Yes	Yes	21.28	Yes	No	NA	No
1051	Lamtaput	Badigada	Dokhripoda	31	154	39	Yes	No	NA	No	Yes	10.78	Yes	No	NA	No
1052	Lamtaput	Badigada	Jayantagiri	120	598	150	Yes	No	NA	No	Yes	41.86	Yes	No	NA	Yes
1053	Lamtaput	Badigada	Badigada	408	2041	510	Yes	No	NA	No	Yes	142.87	Yes	No	NA	No
1054	Lamtaput	Badigada	Burudel	61	307	77	Yes	No	NA	No	Yes	21.49	Yes	No	NA	No
1055	Lamtaput	Badigada	Ridal	67	335	84	Yes	No	NA	No	Yes	23.45	Yes	No	NA	No
1056	Lamtaput	Ballel	Lugumu	114	569	142	Yes	No	NA	No	Yes	39.83	Yes	No	NA	Yes

1057	Lamtaput	Ballel	Tama	46	231	58	Yes	No	NA	No	Yes	16.17	Yes	No	NA	No
1058	Lamtaput	Ballel	Palam	97	483	121	Yes	No	NA	No	Yes	33.81	Yes	No	NA	No
1059	Lamtaput	Ballel	Marada	102	510	128	Yes	No	NA	No	Yes	35.7	Yes	No	NA	Yes
1060	Lamtaput	Ballel	Balel	139	695	174	Yes	No	NA	No	Yes	48.65	Yes	No	NA	No
1061	Lamtaput	Ballel	Chiliba	54	271	68	Yes	No	NA	No	Yes	18.97	Yes	No	NA	No
1062	Lamtaput	Ballel	Orabiri	35	174	44	Yes	No	NA	No	Yes	12.18	Yes	No	NA	No
1063	Lamtaput	Banamliput	Kanta	36	182	46	Yes	No	NA	No	Yes	12.74	Yes	No	NA	Yes
1064	Lamtaput	Banamliput	Dasagaudput	42	211	53	Yes	No	NA	No	Yes	14.77	Yes	No	NA	No
1065	Lamtaput	Banamliput	Maliput	67	335	84	Yes	No	NA	No	Yes	23.45	Yes	No	NA	No
1066	Lamtaput	Banamliput	Katakar	17	87	22	Yes	No	NA	No	Yes	6.09	Yes	No	NA	Yes
1067	Lamtaput	Banamliput	Deogondhana	192	962	241	Yes	No	NA	No	Yes	67.34	Yes	No	NA	No
1068	Lamtaput	Banamliput	Bhimariput	47	234	59	Yes	No	NA	No	Yes	16.38	Yes	No	NA	No
1069	Lamtaput	Banamliput	Banamaliput	105	527	132	Yes	No	NA	No	Yes	36.89	Yes	No	NA	No
1070	Lamtaput	Banamliput	Jadaput	86	430	108	Yes	No	NA	No	Yes	30.1	Yes	No	NA	No
1071	Lamtaput	Banamliput	Lamanda	89	446	112	Yes	No	NA	No	Yes	31.22	Yes	No	NA	No
1072	Lamtaput	Banamliput	Gadiajholla	41	205	51	Yes	No	NA	No	Yes	14.35	Yes	No	NA	Yes
1073	Lamtaput	Banamliput	Pujhariput	43	217	54	Yes	No	NA	No	Yes	15.19	Yes	No	NA	No
1074	Lamtaput	Chikenput	Kunjamba	52	259	65	Yes	No	NA	No	Yes	18.13	Yes	No	NA	Yes
1075	Lamtaput	Chikenput	Mantriput	131	653	163	Yes	No	NA	No	Yes	45.71	Yes	No	NA	No
1076	Lamtaput	Chikenput	Mundaput	38	191	48	Yes	No	NA	No	Yes	13.37	Yes	No	NA	No
1077	Lamtaput	Chikenput	Khialput	13	66	17	Yes	No	NA	No	Yes	4.62	Yes	No	NA	No
1078	Lamtaput	Chikenput	Sikral	96	478	120	Yes	No	NA	No	Yes	33.46	Yes	No	NA	No
1079	Lamtaput	Chikenput	Suramal	35	175	44	Yes	No	NA	No	Yes	12.25	Yes	No	NA	No
1080	Lamtaput	Chikenput	Ganel	42	210	53	Yes	No	NA	No	Yes	14.7	Yes	No	NA	No
1081	Lamtaput	Chikenput	Kharasapada	19	96	24	Yes	No	NA	No	Yes	6.72	Yes	No	NA	No
1082	Lamtaput	Chikenput	Chikeniput	90	448	112	Yes	No	NA	No	Yes	31.36	Yes	No	NA	Yes
1083	Lamtaput	Chikenput	Machkundtown	212	1061	265	Yes	No	NA	No	Yes	74.27	Yes	No	NA	Yes
1084	Lamtaput	Chikenput	Kodaput	20	100	25	Yes	No	NA	No	Yes	7	Yes	No	NA	No
1085	Lamtaput	Dabuguda	Chatara	27	137	34	Yes	Yes	Kolab	No	No	NA	Yes	No	NA	No
1086	Lamtaput	Dabuguda	Dhadi	70	350	88	Yes	Yes	Kolab	No	No	NA	Yes	No	NA	No
1087	Lamtaput	Dabuguda	Dabuguda	40	198	50	Yes	Yes	Kolab	No	No	NA	Yes	No	NA	No
1088	Lamtaput	Dabuguda	Charaguda	28	141	35	Yes	Yes	Kolab	No	No	NA	Yes	No	NA	No

1089	Lamtaput	Dabuguda	Teraguda	20	101	25	Yes	Yes	Kolab	No	No	NA	Yes	No	NA	No
1090	Lamtaput	Dabuguda	Khamri	21	103	26	Yes	Yes	Kolab	No	No	NA	Yes	No	NA	Yes
1091	Lamtaput	Dabuguda	Patraput	65	326	82	Yes	Yes	Kolab	No	No	NA	Yes	No	NA	Yes
1092	Lamtaput	Dabuguda	Chandua	62	312	78	Yes	Yes	Kolab	No	No	NA	Yes	No	NA	No
1093	Lamtaput	Dabuguda	Chupa	60	298	75	Yes	Yes	Kolab	No	No	NA	Yes	No	NA	No
1094	Lamtaput	Dabuguda	Mardingpada	12	61	15	Yes	Yes	Kolab	No	No	NA	Yes	No	NA	No
1095	Lamtaput	Dabuguda	Limaput	23	113	28	Yes	Yes	Kolab	No	No	NA	Yes	No	NA	No
1096	Lamtaput	Dabuguda	Kadrimaliput	17	86	22	Yes	Yes	Kolab	No	No	NA	Yes	No	NA	No
1097	Lamtaput	Dabuguda	Kodri	39	195	49	Yes	Yes	Kolab	No	No	NA	Yes	No	NA	No
1098	Lamtaput	Dabuguda	Silpada	77	385	96	Yes	Yes	Kolab	No	No	NA	Yes	No	NA	No
1099	Lamtaput	Dabuguda	Chenda (Chhenda)	60	302	76	Yes	Yes	Kolab	No	No	NA	Yes	No	NA	No
1100	Lamtaput	Dabuguda	Maliput	16	81	20	Yes	Yes	Kolab	No	No	NA	Yes	No	NA	No
1101	Lamtaput	Dabuguda	Gatanput	7	36	9	Yes	Yes	Kolab	No	No	NA	Yes	No	NA	Yes
1102	Lamtaput	Godihanjar	Bondhapoda	93	465	116	Yes	No	NA	No	Yes	32.55	Yes	No	NA	Yes
1103	Lamtaput	Godihanjar	Godihanjar	212	1060	265	Yes	No	NA	No	Yes	74.2	Yes	No	NA	No
1104	Lamtaput	Godihanjar	Sana Kichaba	35	177	44	Yes	No	NA	No	Yes	12.39	Yes	No	NA	No
1105	Lamtaput	Godihanjar	Badakichaba	50	250	63	Yes	No	NA	No	Yes	17.5	Yes	No	NA	No
1106	Lamtaput	Godihanjar	Bangurupoda	57	283	71	Yes	No	NA	No	Yes	19.81	Yes	No	NA	No
1107	Lamtaput	Godihanjar	Anungu (Enugu)	84	418	105	Yes	No	NA	No	Yes	29.26	Yes	No	NA	No
1108	Lamtaput	Guneipada	Kalapada	44	222	56	Yes	No	NA	No	Yes	15.54	Yes	No	NA	No
1109	Lamtaput	Guneipada	Barlipada	60	302	76	Yes	No	NA	No	Yes	21.14	Yes	No	NA	No
1110	Lamtaput	Guneipada	Bentalbiri	43	213	53	Yes	No	NA	No	Yes	14.91	Yes	No	NA	No
1111	Lamtaput	Guneipada	Ambapada	40	200	50	Yes	No	NA	No	Yes	14	Yes	No	NA	No
1112	Lamtaput	Guneipada	Uppapoda	91	456	114	Yes	No	NA	No	Yes	31.92	Yes	No	NA	Yes
1113	Lamtaput	Guneipada	Guneipoda	375	1875	469	Yes	No	NA	No	Yes	131.25	Yes	No	NA	Yes
1114	Lamtaput	Guneipada	Litiput	40	202	51	Yes	No	NA	No	Yes	14.14	Yes	No	NA	No
1115	Lamtaput	Guneipada	Poibeda	78	389	97	Yes	No	NA	No	Yes	27.23	Yes	No	NA	No
1116	Lamtaput	Guneipada	Sailpoda	121	605	151	Yes	No	NA	No	Yes	42.35	Yes	No	NA	Yes
1117	Lamtaput	Guneipada	Kantipoda	20	101	25	Yes	No	NA	No	Yes	7.07	Yes	No	NA	No
1118	Lamtaput	Jalahanjar	Podapadar	3	16	4	Yes	No	NA	No	Yes	1.12	Yes	No	NA	No
1119	Lamtaput	Jalahanjar	Kakalpada	104	520	130	Yes	No	NA	No	Yes	36.4	Yes	No	NA	No

1120	Lamtaput	Jalahanjar	Parting	32	160	40	Yes	No	NA	No	Yes	11.2	Yes	No	NA	No
1121	Lamtaput	Jalahanjar	Majhaput	23	116	29	Yes	No	NA	No	Yes	8.12	Yes	No	NA	No
1122	Lamtaput	Jalahanjar	Tukum	73	365	91	Yes	No	NA	No	Yes	25.55	Yes	No	NA	Yes
1123	Lamtaput	Jalahanjar	Jalahanjar	126	631	158	Yes	No	NA	No	Yes	44.17	Yes	No	NA	No
1124	Lamtaput	Jalahanjar	Chapadi	38	190	48	Yes	No	NA	No	Yes	13.3	Yes	No	NA	Yes
1125	Lamtaput	Jalahanjar	Gelaguda	34	168	42	Yes	No	NA	No	Yes	11.76	Yes	No	NA	No
1126	Lamtaput	Jalahanjar	Chutiapada	13	67	17	Yes	No	NA	No	Yes	4.69	Yes	No	NA	No
1127	Lamtaput	Jalahanjar	Dandabad	10	48	12	Yes	No	NA	No	Yes	3.36	Yes	No	NA	No
1128	Lamtaput	Jalahanjar	Adarikhal	16	81	20	Yes	No	NA	No	Yes	5.67	Yes	No	NA	No
1129	Lamtaput	Jalahanjar	Gandhiguda	13	66	17	Yes	No	NA	No	Yes	4.62	Yes	No	NA	No
1130	Lamtaput	Jalahanjar	Paladaput	38	190	48	Yes	No	NA	No	Yes	13.3	Yes	No	NA	No
1131	Lamtaput	Jalahanjar	Mukhiput	9	44	11	Yes	No	NA	No	Yes	3.08	Yes	No	NA	No
1132	Lamtaput	Jalahanjar	Petpada	18	89	22	Yes	No	NA	No	Yes	6.23	Yes	No	NA	No
1133	Lamtaput	Jalahanjar	Pipalaput	60	299	75	Yes	No	NA	No	Yes	20.93	Yes	No	NA	No
1134	Lamtaput	Jalahanjar	Alangapada	39	194	49	Yes	No	NA	No	Yes	13.58	Yes	No	NA	No
1135	Lamtaput	Jalahanjar	Surungeipada	19	95	24	Yes	No	NA	No	Yes	6.65	Yes	No	NA	No
1136	Lamtaput	Jalahanjar	Muliaput	43	214	54	Yes	No	NA	No	Yes	14.98	Yes	No	NA	No
1137	Lamtaput	Kumargandhana	Lenjisuku	75	376	94	Yes	Yes	Kolab	No	Yes	NA	Yes	No	NA	No
1138	Lamtaput	Kumargandhana	Hatasuku	131	657	164	Yes	Yes	Kolab	No	Yes	NA	Yes	No	NA	Yes
1139	Lamtaput	Kumargandhana	Hariamunda	57	285	71	Yes	Yes	Kolab	No	Yes	NA	Yes	No	NA	No
1140	Lamtaput	Kumargandhana	Hingeiput	41	205	51	Yes	Yes	Kolab	No	Yes	NA	Yes	No	NA	No
1141	Lamtaput	Kumargandhana	Balia	38	191	48	Yes	Yes	Kolab	No	Yes	NA	Yes	No	NA	No
1142	Lamtaput	Kumargandhana	Paliba	135	677	169	Yes	Yes	Kolab	No	Yes	NA	Yes	No	NA	No
1143	Lamtaput	Kumargandhana	Kumargandhana	85	427	107	Yes	Yes	Kolab	No	Yes	NA	Yes	No	NA	No
1144	Lamtaput	Kumargandhana	Malikhurubi	36	181	45	Yes	Yes	Kolab	No	Yes	NA	Yes	No	NA	No
1145	Lamtaput	Kumargandhana	Parajakhudubi	147	737	184	Yes	Yes	Kolab	No	Yes	NA	Yes	No	NA	No

1146	Lamtaput	Kumargandhana	Dasaput	36	181	45	Yes	Yes	Kolab	No	Yes	NA	Yes	No	NA	No
1147	Lamtaput	Kumargandhana	Kenduput	0	2	1	Yes	Yes	Kolab	No	Yes	NA	Yes	No	NA	No
1148	Lamtaput	Kumargandhana	Kadamaguda	64	319	80	Yes	Yes	Kolab	No	Yes	NA	Yes	No	NA	No
1149	Lamtaput	Kumargandhana	Tiakanta	40	200	50	Yes	Yes	Kolab	No	Yes	NA	Yes	No	NA	No
1150	Lamtaput	Tikarpada	Tikarapara	130	648	162	Yes	Yes	Kolab	No	Yes	NA	Yes	No	NA	No
1151	Lamtaput	Tikarpada	Panjel	61	305	76	Yes	Yes	Kolab	No	Yes	NA	Yes	No	NA	No
1152	Lamtaput	Tikarpada	Debatahanjar	132	662	166	Yes	Yes	Kolab	No	Yes	NA	Yes	No	NA	Yes
1153	Lamtaput	Tikarpada	Orana	141	707	177	Yes	Yes	Kolab	No	Yes	NA	Yes	No	NA	No
1154	Lamtaput	Tikarpada	Mahadeiput	21	103	26	Yes	Yes	Kolab	No	Yes	NA	Yes	No	NA	No
1155	Lamtaput	Tikarpada	Badamunda	25	123	31	Yes	Yes	Kolab	No	Yes	NA	Yes	No	NA	No
1156	Lamtaput	Tikarpada	Chandalmunda	57	287	72	Yes	Yes	Kolab	No	Yes	NA	Yes	No	NA	No
1157	Lamtaput	Tikarpada	Mahulaput	22	109	27	Yes	Yes	Kolab	No	Yes	NA	Yes	No	NA	No
1158	Lamtaput	Tikarpada	Dandaguru	48	242	61	Yes	Yes	Kolab	No	Yes	NA	Yes	No	NA	No
1159	Lamtaput	Tikarpada	Mundagad (Mandiaguda)	86	430	108	Yes	Yes	Kolab	No	Yes	NA	Yes	No	NA	Yes
1160	Lamtaput	Tikarpada	Durla	59	294	74	Yes	Yes	Kolab	No	Yes	NA	Yes	No	NA	No
1161	Lamtaput	Tikarpada	Gatanput	21	105	26	Yes	Yes	Kolab	No	Yes	NA	Yes	No	NA	No
1162	Lamtaput	Lamtaput	Komarguda	25	125	31	Yes	No	NA	No	Yes	8.75	Yes	No	NA	No
1163	Lamtaput	Lamtaput	Kana	86	432	108	Yes	No	NA	No	Yes	30.24	Yes	No	NA	Yes
1164	Lamtaput	Lamtaput	Lamataput	180	900	225	Yes	No	NA	No	Yes	63	Yes	No	NA	No
1165	Lamtaput	Lamtaput	Kadam	81	405	101	Yes	No	NA	No	Yes	28.35	Yes	No	NA	No
1166	Lamtaput	Lamtaput	Semiliguda	20	98	25	Yes	No	NA	No	Yes	6.86	Yes	No	NA	No
1167	Lamtaput	Lamtaput	Sindhiput	20	101	25	Yes	No	NA	No	Yes	7.07	Yes	No	NA	No
1168	Lamtaput	Lamtaput	Barangaguda	4	22	6	Yes	No	NA	No	Yes	1.54	Yes	No	NA	No
1169	Lamtaput	Lamtaput	Sankai	87	437	109	Yes	No	NA	No	Yes	30.59	Yes	No	NA	No
1170	Lamtaput	Lamtaput	Kantigada	85	424	106	Yes	No	NA	No	Yes	29.68	Yes	No	NA	Yes
1171	Lamtaput	Lamtaput	Doliguda	60	300	75	Yes	No	NA	No	Yes	21	Yes	No	NA	No
1172	Lamtaput	Lamtaput	Brahmaniput	274	1372	343	Yes	No	NA	No	Yes	96.04	Yes	No	NA	No
1173	Lamtaput	Lamtaput	Malenga	72	359	90	Yes	No	NA	No	Yes	25.13	Yes	No	NA	No
1174	Lamtaput	Lamtaput	Kangarapada	117	584	146	Yes	No	NA	No	Yes	40.88	Yes	No	NA	No

1175	Lamtaput	Lamtaput	Deulapada	83	413	103	Yes	No	NA	No	Yes	28.91	Yes	No	NA	No
1176	Lamtaput	Lamtaput	Sargiguda	11	56	14	Yes	No	NA	No	Yes	3.92	Yes	No	NA	No
1177	Lamtaput	Lamtaput	Dudipadar	22	111	28	Yes	No	NA	No	Yes	7.77	Yes	No	NA	No
1178	Lamtaput	Lamtaput	Doragoda	25	126	32	Yes	No	NA	No	Yes	8.82	Yes	No	NA	Yes
1179	Lamtaput	Lamtaput	Patenda	53	266	67	Yes	No	NA	No	Yes	18.62	Yes	No	NA	No
1180	Lamtaput	Onkadelli	Gotalpada	33	165	41	Yes	No	NA	No	Yes	11.55	Yes	No	NA	No
1181	Lamtaput	Onkadelli	Hanumal	125	625	156	Yes	No	NA	No	Yes	43.75	Yes	No	NA	No
1182	Lamtaput	Onkadelli	Anakadelitown	173	865	216	Yes	No	NA	No	Yes	60.55	Yes	No	NA	No
1183	Lamtaput	Onkadelli	Ankadelli	347	1736	434	Yes	No	NA	No	Yes	121.52	Yes	No	NA	No
1184	Lamtaput	Peta	Bandhraguda	36	182	46	Yes	No	NA	No	Yes	12.74	Yes	No	NA	No
1185	Lamtaput	Peta	Peta	138	691	173	Yes	Yes	Kolab	No	No	NA	Yes	No	NA	No
1186	Lamtaput	Peta	Talaput	24	122	31	Yes	Yes	Kolab	No	No	NA	Yes	No	NA	Yes
1187	Lamtaput	Peta	Bhitarchonda	30	151	38	Yes	Yes	Kolab	No	No	NA	Yes	No	NA	No
1188	Lamtaput	Peta	Malipeta	69	347	87	Yes	Yes	Kolab	No	No	NA	Yes	No	NA	No
1189	Lamtaput	Peta	Hatapeta	96	480	120	Yes	Yes	Kolab	No	No	NA	Yes	No	NA	No
1190	Lamtaput	Peta	Ranitota	77	384	96	Yes	Yes	Kolab	No	No	NA	Yes	No	NA	No
1191	Lamtaput	Peta	Sukuriguda	40	201	50	Yes	Yes	Kolab	No	No	NA	Yes	No	NA	No
1192	Lamtaput	Peta	Litiput	56	278	70	Yes	Yes	Kolab	No	No	NA	Yes	No	NA	No
1193	Lamtaput	Peta	Kapuguda	30	149	37	Yes	Yes	Kolab	No	No	NA	Yes	No	NA	No
1194	Lamtaput	Peta	Murja	50	251	63	Yes	Yes	Kolab	No	No	NA	Yes	No	NA	No
1195	Lamtaput	Peta	Nakulapadar	5	25	6	Yes	Yes	Kolab	No	No	NA	Yes	No	NA	No
1196	Lamtaput	Thusuba	Audipoda	110	548	137	Yes	No	NA	No	Yes	38.36	Yes	No	NA	No
1197	Lamtaput	Thusuba	Changudipada	34	171	43	Yes	No	NA	No	Yes	11.97	Yes	No	NA	No
1198	Lamtaput	Thusuba	Kamel	51	253	63	Yes	No	NA	No	Yes	17.71	Yes	No	NA	No
1199	Lamtaput	Thusuba	Tusuba	112	559	140	Yes	No	NA	No	Yes	39.13	Yes	No	NA	No
1200	Lamtaput	Thusuba	Gomalput	27	135	34	Yes	No	NA	No	Yes	9.45	Yes	No	NA	No
1201	Lamtaput	Thusuba	Godiput	23	115	29	Yes	No	NA	No	Yes	8.05	Yes	No	NA	Yes
1202	Lamtaput	Thusuba	Khilaput	22	108	27	Yes	No	NA	No	Yes	7.56	Yes	No	NA	No
1203	Lamtaput	Thusuba	Mesingput	14	70	18	Yes	No	NA	No	Yes	4.9	Yes	No	NA	No
1204	Lamtaput	Thusuba	Bodapoda	40	202	51	Yes	No	NA	No	Yes	14.14	Yes	No	NA	No
1205	Lamtaput	Thusuba	Gopalput	17	83	21	Yes	No	NA	No	Yes	5.81	Yes	No	NA	No
1206	Lamtaput	Thusuba	Barangaput	34	172	43	Yes	No	NA	No	Yes	12.04	Yes	No	NA	No

1207	Lamtaput	Thusuba	Mandeiput	32	159	40	Yes	No	NA	No	Yes	11.13	Yes	No	NA	No
1208	Lamtaput	Thusuba	Khadaput	11	57	14	Yes	No	NA	No	Yes	3.99	Yes	No	NA	No
1209	Lamtaput	Thusuba	Kanchana	120	602	151	Yes	No	NA	No	Yes	42.14	Yes	No	NA	No
1210	Lamtaput	Thusuba	Sahuput	20	102	26	Yes	No	NA	No	Yes	7.14	Yes	No	NA	No
1211	Lamtaput	Thusuba	Badasagar	187	935	234	Yes	No	NA	No	Yes	65.45	Yes	No	NA	No
1212	Lamtaput	Thusuba	Sanasagar	124	618	155	Yes	No	NA	No	Yes	43.26	Yes	No	NA	No
1213	Lamtaput	Thusuba	Jadiaput	28	141	35	Yes	No	NA	No	Yes	9.87	Yes	No	NA	Yes
1214	Lamtaput	Umbel	Mediput	204	1018	255	Yes	No	NA	No	Yes	71.26	Yes	No	NA	No
1215	Lamtaput	Umbel	Umbel	250	1251	313	Yes	No	NA	No	Yes	87.57	Yes	No	NA	No
1216	Lamtaput	Umbel	Dumuriput	50	251	63	Yes	No	NA	No	Yes	17.57	Yes	No	NA	No
1217	Lamtaput	Umbel	Tentulipara	101	507	127	Yes	No	NA	No	Yes	35.49	Yes	No	NA	No
1218	Lamtaput	Umbel	Bankaiput	70	348	87	Yes	No	NA	No	Yes	24.36	Yes	No	NA	Yes
1219	Lamtaput	Umbel	Hingeiput	57	284	71	Yes	No	NA	No	Yes	19.88	Yes	No	NA	No
1220	Kotpad	Batasona	Batasona	1172	5859	1465	Yes	No	NA	No	Yes	468.72	Yes	No	NA	No
1221	Kotpad	Batasona	Ghotorlla(Ghotarla)	322	1609	402	Yes	No	NA	No	Yes	128.72	Yes	No	NA	No
1222	Kotpad	Bhansuli	Bhansuli	425	2124	531	Yes	Yes	Indrabati	No	Yes	169.92	Yes	No	NA	No
1223	Kotpad	Bhansuli	Jorondipodar	0	1	0	Yes	Yes	Indrabati	No	No	NA	Yes	No	NA	Yes
1224	Kotpad	Bhansuli	Khonjiguda	16	79	20	Yes	Yes	Indrabati	No	No	NA	Yes	No	NA	Yes
1225	Kotpad	Bhansuli	Mundagodo	121	607	152	Yes	Yes	Indrabati	No	Yes	48.56	Yes	No	NA	No
1226	Kotpad	Bhansuli	Semala	105	525	131	Yes	Yes	Indrabati	No	Yes	42.00	Yes	No	NA	No
1227	Kotpad	Bobeya	Bobiya	429	2147	537	Yes	No	NA	No	Yes	171.76	Yes	No	NA	No
1228	Kotpad	Bobeya	Chichiliput	75	376	94	Yes	No	NA	No	Yes	30.08	Yes	No	NA	No
1229	Kotpad	Bobeya	Ekomba	88	442	111	Yes	No	NA	No	Yes	35.36	Yes	No	NA	Yes
1230	Kotpad	Bobeya	Ghatarla	151	755	189	Yes	No	NA	No	Yes	60.40	Yes	No	NA	No
1231	Kotpad	Bobeya	Kandagam	172	858	215	Yes	No	NA	No	Yes	68.64	Yes	No	NA	No
1232	Kotpad	Bobeya	Michia	77	383	96	Yes	No	NA	No	Yes	30.64	Yes	No	NA	No
1233	Kotpad	Bobeya	Mohantiput	146	731	183	Yes	No	NA	No	Yes	58.48	Yes	No	NA	Yes
1234	Kotpad	Bobeya	Phupugam	202	1012	253	Yes	No	NA	No	Yes	80.96	Yes	No	NA	No
1235	Kotpad	Chandili	Bikrampur	21	107	27	Yes	Yes	Johara Canal	No	No	NA	Yes	Yes	Jamal Lime Chemicals Pvt. Ltd	Yes
1236	Kotpad	Chandili	Birahandi	64	322	81	Yes	Yes	Johara Canal	No	No	NA	Yes	Yes	-do-	No

1237	Kotpad	Chandili	Chandili	284	1419	355	Yes	Yes	Johara Canal	No	No	NA	Yes	Yes	-do-	No
1238	Kotpad	Chandili	Deuda	82	411	103	Yes	Yes	Johara Canal	No	Yes	32.88	Yes	Yes	-do-	No
1239	Kotpad	Chandili	Erapalli	147	735	184	Yes	Yes	Johara Canal	No	Yes	58.80	Yes	Yes	-do-	No
1240	Kotpad	Chandili	Korlahandi	173	863	216	Yes	Yes	Johara Canal	No	Yes	69.04	Yes	Yes	-do-	No
1241	Kotpad	Chandili	Lohonja	94	470	118	Yes	Yes	Johara Canal	No	Yes	37.60	Yes	Yes	-do-	No
1242	Kotpad	Chandili	Piplahandi	55	274	69	Yes	Yes	Johara Canal	No	Yes	21.92	Yes	Yes	-do-	No
1243	Kotpad	Chandili	Pirinji	183	917	229	Yes	Yes	Johara Canal	No	Yes	73.36	Yes	Yes	-do-	No
1244	Kotpad	Chandili	Potanar	83	417	104	Yes	Yes	Johara Canal	No	Yes	33.36	Yes	Yes	-do-	No
1245	Kotpad	Chandili	Surli	199	994	249	Yes	Yes	Johara Canal	No	No	NA	Yes	Yes	-do-	No
1246	Kotpad	Chatralla	Chhatarla (Chotorla)	328	1642	411	Yes	Yes	Indrabati	No	Yes	131.36	Yes	No	NA	No
1247	Kotpad	Chatralla	Dumajodi	103	516	129	Yes	Yes	Indrabati	No	Yes	41.28	Yes	No	NA	No
1248	Kotpad	Chatralla	Mokagam	183	915	229	Yes	Yes	Indrabati	No	Yes	73.20	Yes	No	NA	No
1249	Kotpad	Chatralla	Mundaguda	29	147	37	Yes	Yes	Indrabati	No	Yes	11.76	Yes	No	NA	No
1250	Kotpad	Chitra	Bagchuan	83	415	104	Yes	No	NA	No	Yes	33.20	Yes	No	NA	No
1251	Kotpad	Chitra	Chitra	421	2106	527	Yes	No	NA	No	Yes	168.48	Yes	No	NA	No
1252	Kotpad	Chitra	Ghuragam	49	244	61	Yes	No	NA	No	Yes	19.52	Yes	No	NA	No
1253	Kotpad	Chitra	Kurmakote	270	1351	338	Yes	No	NA	No	Yes	108.08	Yes	No	NA	No
1254	Kotpad	Chitra	Makaput	314	1568	392	Yes	No	NA	No	Yes	125.44	Yes	No	NA	No
1255	Kotpad	Dhamanahandi	Dhamonahandi	482	2409	602	Yes	Yes	Johara Canal	No	Yes	192.72	Yes	No	NA	No
1256	Kotpad	Dhamanahandi	Narahandi	262	1312	328	Yes	Yes	Johara Canal	No	Yes	104.96	Yes	No	NA	No
1257	Kotpad	Dhamanahandi	Kuhudigam	516	2581	645	Yes	Yes	Johara Canal	No	Yes	206.48	Yes	No	NA	No
1258	Kotpad	Dhamanahandi	Bhurusi	147	737	184	Yes	Yes	Johara Canal	No	Yes	58.96	Yes	No	NA	No
1259	Kotpad	Dhamanahandi	Pochia	110	551	138	Yes	Yes	Johara Canal	No	Yes	44.08	Yes	No	NA	Yes
1260	Kotpad	Sutipadar	Sutipadar	309	1545	386	Yes	No	NA	No	Yes	123.60	Yes	No	NA	Yes
1261	Kotpad	Sutipadar	Dhargudi	150	750	188	Yes	No	NA	No	Yes	60.00	Yes	No	NA	No
1262	Kotpad	Sutipadar	Jamunahandi	110	550	138	Yes	No	NA	No	Yes	44.00	Yes	No	NA	No
1263	Kotpad	Sutipadar	Sankorda	91	457	114	Yes	No	NA	No	Yes	36.56	Yes	No	NA	No
1264	Kotpad	Ghumar	Anlabhata	154	772	193	Yes	No	NA	No	Yes	61.76	Yes	No	NA	No
1265	Kotpad	Ghumar	Bastamba	169	844	211	Yes	No	NA	No	Yes	67.52	Yes	No	NA	No

1266	Kotpad	Ghumar	Ghumargam	358	1792	448	Yes	No	NA	No	Yes	143.36	Yes	No	NA	No
1267	Kotpad	Ghumar	Hardoli (Hordoli)	169	847	212	Yes	No	NA	No	Yes	67.76	Yes	No	NA	Yes
1268	Kotpad	Ghumar	Muraoda	76	380	95	Yes	No	NA	No	Yes	30.40	Yes	No	NA	No
1269	Kotpad	Ghumar	Nehurupali	323	1617	404	Yes	No	NA	No	Yes	129.36	Yes	No	NA	No
1270	Kotpad	Ghumar	Sorigam	97	483	121	Yes	No	NA	No	Yes	38.64	Yes	No	NA	No
1271	Kotpad	Girla	Anchalaguda	25	127	32	Yes	No	NA	No	Yes	10.16	Yes	No	NA	No
1272	Kotpad	Girla	Ankula	183	915	229	Yes	No	NA	No	Yes	73.20	Yes	No	NA	No
1273	Kotpad	Girla	Chitagam	315	1574	394	Yes	No	NA	No	Yes	125.92	Yes	No	NA	No
1274	Kotpad	Girla	Dhanpur	88	442	111	Yes	No	NA	No	Yes	35.36	Yes	No	NA	No
1275	Kotpad	Girla	Girla	445	2227	557	Yes	No	NA	No	Yes	178.16	Yes	No	NA	No
1276	Kotpad	Girla	Thakadugulah andi	55	277	69	Yes	No	NA	No	Yes	22.16	Yes	No	NA	No
1277	Kotpad	Guali	Asna (Asana)	281	1406	352	Yes	Yes	Indrabati	No	No	NA	Yes	No	NA	No
1278	Kotpad	Guali	Bonia (Bania)	162	809	202	Yes	Yes	Indrabati	No	No	NA	Yes	No	NA	No
1279	Kotpad	Guali	Guali	195	973	243	Yes	Yes	Indrabati	No	No	NA	Yes	No	NA	No
1280	Kotpad	Gumuda	Alupadar	63	316	79	Yes	No	NA	No	Yes	25.28	Yes	No	NA	No
1281	Kotpad	Gumuda	Basuli	237	1183	296	Yes	No	NA	No	Yes	94.64	Yes	No	NA	Yes
1282	Kotpad	Gumuda	Gumuda	274	1370	343	Yes	No	NA	No	Yes	109.60	Yes	No	NA	No
1283	Kotpad	Gumuda	Kusumi	86	431	108	Yes	No	NA	No	Yes	34.48	Yes	No	NA	No
1284	Kotpad	Kusumi	Bijrapalli	69	343	86	Yes	No	NA	No	Yes	27.44	Yes	No	NA	Yes
1285	Kotpad	Kusumi	Charamula	273	1366	342	Yes	No	NA	No	Yes	109.28	Yes	No	NA	No
1286	Kotpad	Kusumi	Kuagam	135	676	169	Yes	No	NA	No	Yes	54.08	Yes	No	NA	No
1287	Kotpad	Kusumi	Kusumi	440	2201	550	Yes	No	NA	No	Yes	176.08	Yes	No	NA	No
1288	Kotpad	Kusumi	Mundipodar	347	1737	434	Yes	No	NA	No	Yes	138.96	Yes	No	NA	No
1289	Kotpad	Kusumi	Nandigam	80	399	100	Yes	No	NA	No	Yes	31.92	Yes	No	NA	No
1290	Kotpad	Kusumi	Umarapondi	184	922	231	Yes	No	NA	No	Yes	73.76	Yes	No	NA	No
1291	Kotpad	Murtahandi	Ambogam	474	2372	593	Yes	Yes	Johara Canal	No	No	NA	Yes	No	NA	No
1292	Kotpad	Murtahandi	Jeeragam	81	405	101	Yes	Yes	Johara Canal	No	No	NA	Yes	No	NA	No
1293	Kotpad	Murtahandi	Monchahandi	107	533	133	Yes	Yes	Johara Canal	No	No	NA	Yes	No	NA	Yes
1294	Kotpad	Murtahandi	Murtahandi	312	1560	390	Yes	Yes	Johara Canal	No	No	NA	Yes	No	NA	No
1295	Kotpad	Murtahandi	Sindhigam	156	778	195	Yes	Yes	Johara Canal	No	No	NA	Yes	No	NA	Yes
1296	Kotpad	Murtahandi	Sorishapadar	202	1011	253	Yes	Yes	Johara Canal	No	Yes	80.88	Yes	No	NA	No

1297	Kotpad	Murtahandi	Taragam	38	192	48	Yes	Yes	Johara Canal	No	Yes	15.36	Yes	No	NA	No
1298	Kotpad	Murtahandi	Umorapondi	97	483	121	Yes	Yes	Johara Canal	No	Yes	38.64	Yes	No	NA	No
1299	Kotpad	S.B Nuagam	Ambabelli	87	435	109	Yes	Yes	Indrabati	No	Yes	34.80	Yes	No	NA	No
1300	Kotpad	S.B Nuagam	Khadagpur	161	803	201	Yes	Yes	Indrabati	No	Yes	64.24	Yes	No	NA	No
1301	Kotpad	S.B Nuagam	Kumahandi	198	990	248	Yes	Yes	Indrabati	No	Yes	79.20	Yes	No	NA	No
1302	Kotpad	S.B Nuagam	Nuagam(Thengguda Kamalpadar)	469	2344	586	Yes	Yes	Indrabati	No	Yes	187.52	Yes	No	NA	No
1303	Kotpad	S.B Nuagam	Sandhagam	297	1485	371	Yes	Yes	Indrabati	No	Yes	118.80	Yes	No	NA	No
1304	Kotpad	S.B Nuagam	Sunarbeli	173	865	216	Yes	Yes	Indrabati	No	Yes	69.20	Yes	No	NA	Yes
1305	Kotpad	Sadranga	Belgam	251	1253	313	Yes	Yes	Indrabati	No	Yes	100.24	Yes	No	NA	Yes
1306	Kotpad	Sadranga	Borondi	196	979	245	Yes	Yes	Indrabati	No	Yes	78.32	Yes	No	NA	No
1307	Kotpad	Sadranga	Sirisi (Amiliguda)	221	1106	277	Yes	Yes	Indrabati	No	Yes	88.48	Yes	No	NA	Yes
1308	Kotpad	Sadranga	Sodoranga(	361	1806	452	Yes	Yes	Indrabati	No	No	NA	Yes	No	NA	No
1309	Kotpad	Sargiguda	Andiramunda	131	653	163	Yes	Yes	Indrabati	No	No	NA	Yes	No	NA	Yes
1310	Kotpad	Sargiguda	Bangaguda	79	395	99	Yes	Yes	Indrabati	No	Yes	31.60	Yes	No	NA	No
1311	Kotpad	Sargiguda	Birahandi	55	274	69	Yes	Yes	Indrabati	No	Yes	21.92	Yes	No	NA	No
1312	Kotpad	Sargiguda	Miriguda	150	749	187	Yes	Yes	Indrabati	No	Yes	59.92	Yes	No	NA	No
1313	Kotpad	Sargiguda	Pathanguda	68	340	85	Yes	Yes	Indrabati	No	Yes	27.20	Yes	No	NA	No
1314	Kotpad	Sargiguda	Sorgiguda (Pakhanaguda)	211	1055	264	Yes	Yes	Indrabati	No	Yes	84.40	Yes	No	NA	No
1315	Boipariguda	Baligam	Baligan	1293	6467	1617	Yes	No	NA	No	Yes	323.35	Yes	No	NA	No
1316	Boipariguda	Cherka	Cherka	401	2007	502	Yes	No	NA	No	Yes	100.35	Yes	No	NA	No
1317	Boipariguda	Cherka	Sindhigam	242	1208	302	Yes	No	NA	No	Yes	60.4	Yes	No	NA	No
1318	Boipariguda	Cherka	Atalaguda	49	243	61	Yes	No	NA	No	Yes	12.15	Yes	No	NA	No
1319	Boipariguda	Cherka	Badaatal	67	333	83	Yes	No	NA	No	Yes	16.65	Yes	No	NA	Yes
1320	Boipariguda	Bodaput	Betabhata	73	365	91	Yes	No	NA	No	Yes	18.25	Yes	No	NA	No
1321	Boipariguda	Bodaput	Bodaput	77	384	96	Yes	No	NA	No	Yes	19.2	Yes	No	NA	No
1322	Boipariguda	Bodaput	Chikima	106	528	132	Yes	No	NA	No	Yes	26.4	Yes	No	NA	No
1323	Boipariguda	Bodaput	Dokripada	22	110	28	Yes	No	NA	No	Yes	5.5	Yes	No	NA	No
1324	Boipariguda	Bodaput	Katapoda	35	177	44	Yes	No	NA	Yes	Yes	8.85	Yes	No	NA	No
1325	Boipariguda	Bodaput	Kurukuti	240	1201	300	Yes	No	NA	No	Yes	60.05	Yes	No	NA	No

1326	Boipariguda	Bodaput	Kuspar	147	734	184	Yes	No	NA	No	Yes	36.7	Yes	No	NA	Yes
1327	Boipariguda	Bodaput	Madi	101	505	126	Yes	No	NA	No	Yes	25.25	Yes	No	NA	No
1328	Boipariguda	Bodaput	Pami	64	321	80	Yes	No	NA	Yes	Yes	16.05	Yes	No	NA	No
1329	Boipariguda	Bodaput	Tentulipada	24	119	30	Yes	No	NA	No	Yes	5.95	Yes	No	NA	No
1330	Boipariguda	Bodaput	Thokal	42	209	52	Yes	No	NA	No	Yes	10.45	Yes	No	NA	No
1331	Boipariguda	Pujariguda	Bagraguda	17	87	22	Yes	No	NA	Yes	Yes	4.35	Yes	No	NA	Yes
1332	Boipariguda	Pujariguda	Barangpali	37	183	46	Yes	No	NA	Yes	Yes	9.15	Yes	No	NA	No
1333	Boipariguda	Pujariguda	Basiniguda	86	429	107	Yes	No	NA	Yes	Yes	21.45	Yes	No	NA	No
1334	Boipariguda	Pujariguda	Ratakhandigu da	9	45	11	Yes	No	NA	Yes	Yes	2.25	Yes	No	NA	No
1335	Boipariguda	Pujariguda	Bhaluguda	29	145	36	Yes	No	NA	No	Yes	7.25	Yes	No	NA	No
1336	Boipariguda	Pujariguda	Bhejapabli	53	266	67	Yes	No	NA	No	Yes	13.3	Yes	No	NA	No
1337	Boipariguda	Pujariguda	Goudaguda	90	450	113	Yes	No	NA	No	Yes	22.5	Yes	No	NA	Yes
1338	Boipariguda	Pujariguda	Gumma	129	647	162	Yes	No	NA	No	Yes	32.35	Yes	No	NA	No
1339	Boipariguda	Pujariguda	Khadupadar	30	149	37	Yes	No	NA	No	Yes	7.45	Yes	No	NA	No
1340	Boipariguda	Pujariguda	Khandikiguda	27	135	34	Yes	No	NA	No	Yes	6.75	Yes	No	NA	No
1341	Boipariguda	Pujariguda	Limbaguda	82	412	103	Yes	No	NA	No	Yes	20.6	Yes	No	NA	No
1342	Boipariguda	Pujariguda	Niguda	28	141	35	Yes	No	NA	No	Yes	7.05	Yes	No	NA	No
1343	Boipariguda	Pujariguda	Sanapabiligud a (Pabliguda)	29	146	37	Yes	No	NA	No	Yes	7.3	Yes	No	NA	No
1344	Boipariguda	Pujariguda	Pujariguda	23	115	29	Yes	No	NA	No	Yes	5.75	Yes	No	NA	No
1345	Boipariguda	Boipariguda	Boipariguda	680	3398	850	Yes	No	NA	No	Yes	169.9	Yes	No	NA	No
1346	Boipariguda	Boipariguda	Gunthaguda	286	1430	358	Yes	No	NA	Yes	Yes	71.5	Yes	No	NA	No
1347	Boipariguda	Boipariguda	Batriput	56	280	70	Yes	No	NA	No	Yes	14	Yes	No	NA	Yes
1348	Boipariguda	Boipariguda	Santeiput	257	1285	321	Yes	No	NA	No	Yes	64.25	Yes	No	NA	No
1349	Boipariguda	Boipariguda	Appaduguda	0	0	0	Yes	No	NA	Yes	Yes	0	Yes	No	NA	No
1350	Boipariguda	Boipariguda	Kendupada	332	1660	415	Yes	No	NA	No	Yes	83	Yes	No	NA	No
1351	Boipariguda	Boipariguda	Lachmipur	144	722	181	Yes	No	NA	No	Yes	36.1	Yes	No	NA	No
1352	Boipariguda	Boipariguda	Ranginiguda	18	91	23	Yes	No	NA	No	Yes	4.55	Yes	No	NA	No
1353	Boipariguda	Boipariguda	Sindhiguda	0	0	0	Yes	No	NA	No	Yes	0	Yes	No	NA	No
1354	Boipariguda	Chandrapada	Atalguda	70	352	88	Yes	No	NA	No	Yes	17.6	Yes	No	NA	No
1355	Boipariguda	Chandrapada	Baliguda	72	362	91	Yes	No	NA	No	Yes	18.1	Yes	No	NA	No
1356	Boipariguda	Chandrapada	Bhejaguda	313	1564	391	Yes	No	NA	No	Yes	78.2	Yes	No	NA	No

1357	Boipariguda	Chandrapada	Chandrapada	318	1589	397	Yes	No	NA	No	Yes	79.45	Yes	No	NA	No
1358	Boipariguda	Chandrapada	Paliguda	133	664	166	Yes	No	NA	No	Yes	33.2	Yes	No	NA	No
1359	Boipariguda	Chipakur	Anlajodi (2)	41	205	51	Yes	No	NA	No	Yes	10.25	Yes	No	NA	No
1360	Boipariguda	Chipakur	Badnipabli	19	96	24	Yes	No	NA	Yes	Yes	4.8	Yes	No	NA	No
1361	Boipariguda	Chipakur	Barati	31	154	39	Yes	No	NA	No	Yes	7.7	Yes	No	NA	No
1362	Boipariguda	Chipakur	Chadeipani	8	41	10	Yes	No	NA	Yes	Yes	2.05	Yes	No	NA	Yes
1363	Boipariguda	Chipakur	Chilikund	16	81	20	Yes	No	NA	No	Yes	4.05	Yes	No	NA	Yes
1364	Boipariguda	Chipakur	Chipakur	133	664	166	Yes	No	NA	No	Yes	33.2	Yes	No	NA	No
1365	Boipariguda	Chipakur	Debatadongar	33	164	41	Yes	No	NA	Yes	Yes	8.2	Yes	No	NA	Yes
1366	Boipariguda	Chipakur	Dongadhar	30	151	38	Yes	No	NA	No	Yes	7.55	Yes	No	NA	No
1367	Boipariguda	Chipakur	Dudhbeda	35	174	44	Yes	No	NA	No	Yes	8.7	Yes	No	NA	No
1368	Boipariguda	Chipakur	Phulakamal	10	52	13	Yes	No	NA	No	Yes	2.6	Yes	No	NA	No
1369	Boipariguda	Chipakur	Dudujodi	6	32	8	Yes	No	NA	No	Yes	1.6	Yes	No	NA	Yes
1370	Boipariguda	Chipakur	Golariguda	27	134	34	Yes	No	NA	No	Yes	6.7	Yes	No	NA	No
1371	Boipariguda	Chipakur	Jaba	48	238	60	Yes	No	NA	No	Yes	11.9	Yes	No	NA	No
1372	Boipariguda	Chipakur	Jhulani	22	110	28	Yes	No	NA	Yes	Yes	5.5	Yes	No	NA	Yes
1373	Boipariguda	Chipakur	Jodaamba	54	268	67	Yes	No	NA	No	Yes	13.4	Yes	No	NA	No
1374	Boipariguda	Chipakur	Jodidar	28	141	35	Yes	No	NA	No	Yes	7.05	Yes	No	NA	No
1375	Boipariguda	Chipakur	Jodiguda	37	186	47	Yes	No	NA	Yes	Yes	9.3	Yes	No	NA	No
1376	Boipariguda	Chipakur	Kudaljodi	36	179	45	Yes	No	NA	No	Yes	8.95	Yes	No	NA	No
1377	Boipariguda	Chipakur	Kadamba	74	369	92	Yes	No	NA	Yes	Yes	18.45	Yes	No	NA	Yes
1378	Boipariguda	Chipakur	Kaukund	26	130	33	Yes	No	NA	No	Yes	6.5	Yes	No	NA	No
1379	Boipariguda	Chipakur	Kendukund	13	65	16	Yes	No	NA	No	Yes	3.25	Yes	No	NA	No
1380	Boipariguda	Chipakur	Kesariguda	18	89	22	Yes	No	NA	No	Yes	4.45	Yes	No	NA	No
1381	Boipariguda	Chipakur	Kolathjodi	91	456	114	Yes	No	NA	No	Yes	22.8	Yes	No	NA	No
1382	Boipariguda	Chipakur	Lalari	13	67	17	Yes	No	NA	No	Yes	3.35	Yes	No	NA	Yes
1383	Boipariguda	Chipakur	Purunapani	16	80	20	Yes	No	NA	No	Yes	4	Yes	No	NA	No
1384	Boipariguda	Chipakur	Sangamguda	10	49	12	Yes	No	NA	Yes	Yes	2.45	Yes	No	NA	No
1385	Boipariguda	Chipakur	Siraghat	15	77	19	Yes	No	NA	No	Yes	3.85	Yes	No	NA	No
1386	Boipariguda	Chipakur	Sundarjodi	54	268	67	Yes	No	NA	No	Yes	13.4	Yes	No	NA	No
1387	Boipariguda	Chipakur	Andari	32	160	40	Yes	Yes	Kolab River	No	No	NA	Yes	No	NA	No
1388	Boipariguda	Chipakur	Podeikapadara	33	167	42	Yes	No	NA	No	Yes	8.35	Yes	No	NA	No

1389	Boipariguda	Dandabadi	Badiniput	34	169	42	Yes	No	NA	Yes	Yes	8.45	Yes	No	NA	No
1390	Boipariguda	Dandabadi	Bakulijodi	30	148	37	Yes	No	NA	No	Yes	7.4	Yes	No	NA	No
1391	Boipariguda	Dandabadi	Batiguda	21	104	26	Yes	No	NA	No	Yes	5.2	Yes	No	NA	No
1392	Boipariguda	Dandabadi	Bhringraj Jodi	38	191	48	Yes	No	NA	No	Yes	9.55	Yes	No	NA	No
1393	Boipariguda	Dandabadi	Dhobaatal	30	152	38	Yes	No	NA	No	Yes	7.6	Yes	No	NA	No
1394	Boipariguda	Dandabadi	Rukuniatal	16	80	20	Yes	No	NA	Yes	Yes	4	Yes	No	NA	No
1395	Boipariguda	Dandabadi	Chilpajodi	50	249	62	Yes	No	NA	No	Yes	12.45	Yes	No	NA	No
1396	Boipariguda	Dandabadi	Jamuguda	29	144	36	Yes	No	NA	No	Yes	7.2	Yes	No	NA	No
1397	Boipariguda	Dandabadi	Damanjodi	33	165	41	Yes	No	NA	No	Yes	8.25	Yes	No	NA	No
1398	Boipariguda	Dandabadi	Dandabadi	629	3143	786	Yes	No	NA	Yes	Yes	157.15	Yes	No	NA	No
1399	Boipariguda	Dandabadi	Gandhigan	7	34	9	Yes	No	NA	No	Yes	1.7	Yes	No	NA	No
1400	Boipariguda	Dandabadi	Kadalipadar	73	367	92	Yes	No	NA	No	Yes	18.35	Yes	No	NA	No
1401	Boipariguda	Dandabadi	Mankadadangara	22	111	28	Yes	No	NA	Yes	Yes	5.55	Yes	No	NA	No
1402	Boipariguda	Dandabadi	Kadllijoba	14	72	18	Yes	Yes	Kolab River	No	No	NA	Yes	No	NA	No
1403	Boipariguda	Dandabadi	Kaliaatal	42	211	53	Yes	No	NA	No	Yes	10.55	Yes	No	NA	No
1404	Boipariguda	Dandabadi	Kulabeda	34	172	43	Yes	No	NA	No	Yes	8.6	Yes	No	NA	Yes
1405	Boipariguda	Dandabadi	Ladibandha	3	16	4	Yes	No	NA	No	Yes	0.8	Yes	No	NA	No
1406	Boipariguda	Dandabadi	Marichatal	16	82	21	Yes	No	NA	No	Yes	4.1	Yes	No	NA	No
1407	Boipariguda	Dandabadi	Gurumurtyguda	4	18	5	Yes	No	NA	No	Yes	0.9	Yes	No	NA	No
1408	Boipariguda	Dandabadi	Panganpani	15	73	18	Yes	No	NA	No	Yes	3.65	Yes	No	NA	No
1409	Boipariguda	Dandabadi	Pandripani	65	326	82	Yes	No	NA	No	Yes	16.3	Yes	No	NA	No
1410	Boipariguda	Dandabadi	Kankadapani	18	88	22	Yes	No	NA	No	Yes	4.4	Yes	No	NA	No
1411	Boipariguda	Dandabadi	Sapagada	10	49	12	Yes	No	NA	Yes	Yes	2.45	Yes	No	NA	Yes
1412	Boipariguda	Dandabadi	Phatkamunda	21	106	27	Yes	No	NA	No	Yes	5.3	Yes	No	NA	No
1413	Boipariguda	Dandabadi	Dumuripadar	45	225	56	Yes	No	NA	No	Yes	11.25	Yes	No	NA	No
1414	Boipariguda	Dandabadi	Latibari	13	63	16	Yes	No	NA	No	Yes	3.15	Yes	No	NA	Yes
1415	Boipariguda	Dandabadi	Kadikipani	19	94	24	Yes	No	NA	No	Yes	4.7	Yes	No	NA	No
1416	Boipariguda	Dandabadi	Chhodaamba	19	94	24	Yes	No	NA	Yes	Yes	4.7	Yes	No	NA	No
1417	Boipariguda	Dandabadi	Sadakput	7	35	9	Yes	No	NA	No	Yes	1.75	Yes	No	NA	No
1418	Boipariguda	Dandabadi	Limbapadara	29	144	36	Yes	No	NA	No	Yes	7.2	Yes	No	NA	Yes
1419	Boipariguda	Dandabadi	Kuagandli	5	25	6	Yes	No	NA	No	Yes	1.25	Yes	No	NA	No

1420	Boipariguda	Dandabadi	Khodakund	25	125	31	Yes	No	NA	No	Yes	6.25	Yes	No	NA	No
1421	Boipariguda	Dandabadi	Purudabeda	82	410	103	Yes	No	NA	No	Yes	20.5	Yes	No	NA	No
1422	Boipariguda	Dandabadi	Bagbeda	35	176	44	Yes	No	NA	No	Yes	8.8	Yes	No	NA	No
1423	Boipariguda	Dandabadi	Phatakumi	24	119	30	Yes	No	NA	No	Yes	5.95	Yes	No	NA	Yes
1424	Boipariguda	Dandabadi	Ratakhandi	118	589	147	Yes	No	NA	No	Yes	29.45	Yes	No	NA	No
1425	Boipariguda	Dasmanthpur	Dasamantpur	165	824	206	Yes	No	NA	No	Yes	41.2	Yes	No	NA	No
1426	Boipariguda	Dasmanthpur	Doraput	202	1011	253	Yes	No	NA	No	Yes	50.55	Yes	No	NA	No
1427	Boipariguda	Dasmanthpur	Gadaput	139	694	174	Yes	No	NA	No	Yes	34.7	Yes	No	NA	Yes
1428	Boipariguda	Dasmanthpur	Kakalpoda	253	1264	316	Yes	No	NA	No	Yes	63.2	Yes	No	NA	No
1429	Boipariguda	Dasmanthpur	Limbaput	15	77	19	Yes	No	NA	Yes	Yes	3.85	Yes	No	NA	No
1430	Boipariguda	Dasmanthpur	Mohantput	69	344	86	Yes	No	NA	No	Yes	17.2	Yes	No	NA	Yes
1431	Boipariguda	Dasmanthpur	Pabliguda	111	553	138	Yes	No	NA	No	Yes	27.65	Yes	No	NA	No
1432	Boipariguda	Dasmanthpur	Pandipoda	75	377	94	Yes	No	NA	No	Yes	18.85	Yes	No	NA	No
1433	Boipariguda	Dasmanthpur	Pangiput	15	74	19	Yes	No	NA	No	Yes	3.7	Yes	No	NA	No
1434	Boipariguda	Dasmanthpur	Podapadarcolony	61	306	77	Yes	No	NA	Yes	Yes	15.3	Yes	No	NA	Yes
1435	Boipariguda	Dasmanthpur	Pokalpada	206	1030	258	Yes	No	NA	No	Yes	51.5	Yes	No	NA	No
1436	Boipariguda	Dasmanthpur	Railiguda	28	138	35	Yes	No	NA	No	Yes	6.9	Yes	No	NA	No
1437	Boipariguda	Dasmanthpur	Sugapadar	30	149	37	Yes	No	NA	No	Yes	7.45	Yes	No	NA	No
1438	Boipariguda	Doraguda	Doraguda	168	838	210	Yes	Yes	Kolab River	No	No	NA	Yes	No	NA	No
1439	Boipariguda	Doraguda	Gadaguda	30	148	37	Yes	No	NA	No	Yes	7.4	Yes	No	NA	No
1440	Boipariguda	Doraguda	Miliguda	27	134	34	Yes	No	NA	No	Yes	6.7	Yes	No	NA	No
1441	Boipariguda	Doraguda	Baragan	220	1102	276	Yes	No	NA	No	Yes	55.1	Yes	No	NA	No
1442	Boipariguda	Doraguda	Minarbali	338	1691	423	Yes	No	NA	No	Yes	84.55	Yes	No	NA	Yes
1443	Boipariguda	Doraguda	Banaguda	117	584	146	Yes	No	NA	No	Yes	29.2	Yes	No	NA	No
1444	Boipariguda	Mathapada	Baringpodar	45	224	56	Yes	No	NA	No	Yes	11.2	Yes	No	NA	No
1445	Boipariguda	Mathapada	Rupaguda	41	205	51	Yes	No	NA	No	Yes	10.25	Yes	No	NA	No
1446	Boipariguda	Mathapada	Nisinapakhna	77	384	96	Yes	No	NA	No	Yes	19.2	Yes	No	NA	No
1447	Boipariguda	Mathapada	Arapoi	20	101	25	Yes	No	NA	No	Yes	5.05	Yes	No	NA	No
1448	Boipariguda	Mathapada	Musapadar	29	146	37	Yes	No	NA	No	Yes	7.3	Yes	No	NA	Yes
1449	Boipariguda	Mathapada	Jhilimiliguda	28	139	35	Yes	No	NA	No	Yes	6.95	Yes	No	NA	No
1450	Boipariguda	Mathapada	Dengpakhna	31	155	39	Yes	No	NA	No	Yes	7.75	Yes	No	NA	Yes
1451	Boipariguda	Mathapada	Goipadar	40	202	51	Yes	No	NA	No	Yes	10.1	Yes	No	NA	No

1452	Boipariguda	Mathapada	Badaatala	20	100	25	Yes	No	NA	No	Yes	5	Yes	No	NA	Yes
1453	Boipariguda	Mathapada	Mathapada	706	3532	883	Yes	No	NA	No	Yes	176.6	Yes	No	NA	No
1454	Boipariguda	Haladikund	Badalibeda	45	227	57	Yes	Yes	Kolab River	No	No	NA	Yes	No	NA	No
1455	Boipariguda	Haladikund	Bhalujhola	33	164	41	Yes	Yes	Kolab River	No	No	NA	Yes	No	NA	No
1456	Boipariguda	Haladikund	Chadheipani	23	114	29	Yes	Yes	Kolab River	Yes	No	NA	Yes	No	NA	No
1457	Boipariguda	Haladikund	Phuki	16	82	21	Yes	Yes	Kolab River	No	No	NA	Yes	No	NA	No
1458	Boipariguda	Haladikund	Darnijodi	10	48	12	Yes	Yes	Kolab River	No	No	NA	Yes	No	NA	No
1459	Boipariguda	Haladikund	Gajalpadar	8	39	10	Yes	Yes	Kolab River	No	No	NA	Yes	No	NA	No
1460	Boipariguda	Haladikund	Gayalakunda	103	515	129	Yes	Yes	Kolab River	No	No	NA	Yes	No	NA	No
1461	Boipariguda	Haladikund	Ghadaghat	46	230	58	Yes	Yes	Kolab River	No	No	NA	Yes	No	NA	No
1462	Boipariguda	Haladikund	Giuriaguda	14	68	17	Yes	Yes	Kolab River	No	No	NA	Yes	No	NA	No
1463	Boipariguda	Haladikund	Haladikund	162	812	203	Yes	Yes	Kolab River	No	No	NA	Yes	No	NA	No
1464	Boipariguda	Haladikund	Haldikunda	8	38	10	Yes	Yes	Kolab River	No	No	NA	Yes	No	NA	No
1465	Boipariguda	Haladikund	Hatikhal	17	84	21	Yes	Yes	Kolab River	No	No	NA	Yes	No	NA	No
1466	Boipariguda	Haladikund	Katnikund	70	352	88	Yes	Yes	Kolab River	No	No	NA	Yes	No	NA	No
1467	Boipariguda	Haladikund	Nuagam	198	988	247	Yes	Yes	Kolab River	No	No	NA	Yes	No	NA	No
1468	Boipariguda	Haladikund	Parabadi	23	114	29	Yes	Yes	Kolab River	No	No	NA	Yes	No	NA	No
1469	Boipariguda	Haladikund	Piladuar	54	270	68	Yes	Yes	Kolab River	No	No	NA	Yes	No	NA	No
1470	Boipariguda	Haladikund	Dangajodi	28	142	36	Yes	Yes	Kolab River	No	No	NA	Yes	No	NA	No
1471	Boipariguda	Haladikund	Nalachuan	6	28	7	Yes	Yes	Kolab River	No	No	NA	Yes	No	NA	No
1472	Boipariguda	Haladikund	Rupabeda	45	227	57	Yes	Yes	Kolab River	No	No	NA	Yes	No	NA	No
1473	Boipariguda	Haladikund	Simliatal	93	466	117	Yes	Yes	Kolab River	No	No	NA	Yes	No	NA	No
1474	Boipariguda	Haladikund	Siribeda	166	829	207	Yes	Yes	Kolab River	No	No	NA	Yes	No	NA	No
1475	Boipariguda	Haladikund	Talur	254	1272	318	Yes	Yes	Kolab River	No	No	NA	Yes	No	NA	No
1476	Boipariguda	Kathpada	Badabeta	54	271	68	Yes	No	NA	No	Yes	13.55	Yes	No	NA	No
1477	Boipariguda	Kathpada	Bagkadara	64	319	80	Yes	No	NA	Yes	Yes	15.95	Yes	No	NA	No
1478	Boipariguda	Kathpada	Chikatjodi	63	315	79	Yes	No	NA	No	Yes	15.75	Yes	No	NA	No
1479	Boipariguda	Kathpada	Dhanibalsa	35	175	44	Yes	No	NA	No	Yes	8.75	Yes	No	NA	No
1480	Boipariguda	Kathpada	Basiniguda	10	50	13	Yes	No	NA	No	Yes	2.5	Yes	No	NA	No
1481	Boipariguda	Kathpada	Goilijodi	45	224	56	Yes	No	NA	No	Yes	11.2	Yes	No	NA	No
1482	Boipariguda	Kathpada	Jodiguda	51	255	64	Yes	No	NA	No	Yes	12.75	Yes	No	NA	Yes
1483	Boipariguda	Kathpada	Kathapada	129	644	161	Yes	No	NA	No	Yes	32.2	Yes	No	NA	No
1484	Boipariguda	Kathpada	Kenduput	146	730	183	Yes	No	NA	No	Yes	36.5	Yes	No	NA	No

1485	Boipariguda	Kathpada	Mantriamba	46	232	58	Yes	No	NA	No	Yes	11.6	Yes	No	NA	No
1486	Boipariguda	Kathpada	Dumuriguda	13	64	16	Yes	No	NA	No	Yes	3.2	Yes	No	NA	Yes
1487	Boipariguda	Kathpada	Mundiguda	7	35	9	Yes	No	NA	No	Yes	1.75	Yes	No	NA	No
1488	Boipariguda	Kathpada	Musapadar	51	256	64	Yes	No	NA	No	Yes	12.8	Yes	No	NA	No
1489	Boipariguda	Kathpada	Pandiguda	18	90	23	Yes	No	NA	No	Yes	4.5	Yes	No	NA	No
1490	Boipariguda	Kathpada	Patiapadar	43	213	53	Yes	No	NA	Yes	Yes	10.65	Yes	No	NA	No
1491	Boipariguda	Kathpada	Phatagadi	22	109	27	Yes	No	NA	No	Yes	5.45	Yes	No	NA	Yes
1492	Boipariguda	Kathpada	Silimal	54	270	68	Yes	No	NA	No	Yes	13.5	Yes	No	NA	No
1493	Boipariguda	Kathpada	Talapadar	82	412	103	Yes	No	NA	No	Yes	20.6	Yes	No	NA	No
1494	Boipariguda	Kathpada	Damanijhola	19	94	24	Yes	No	NA	No	Yes	4.7	Yes	No	NA	No
1495	Boipariguda	Kathpada	Langalapakana	4	20	5	Yes	No	NA	Yes	Yes	1	Yes	No	NA	No
1496	Boipariguda	Kenduguda	Andori	68	341	85	Yes	No	NA	No	Yes	17.05	Yes	No	NA	No
1497	Boipariguda	Kenduguda	Bhaluguda	151	753	188	Yes	No	NA	No	Yes	37.65	Yes	No	NA	No
1498	Boipariguda	Kenduguda	Bodaguda	59	294	74	Yes	No	NA	No	Yes	14.7	Yes	No	NA	No
1499	Boipariguda	Kenduguda	Bodhaguda	1	3	1	Yes	No	NA	No	Yes	0.15	Yes	No	NA	No
1500	Boipariguda	Kenduguda	Brahmanguda	46	229	57	Yes	No	NA	No	Yes	11.45	Yes	No	NA	Yes
1501	Boipariguda	Kenduguda	Cherkiaguda	48	241	60	Yes	No	NA	No	Yes	12.05	Yes	No	NA	No
1502	Boipariguda	Kenduguda	Disariguda	83	413	103	Yes	No	NA	No	Yes	20.65	Yes	No	NA	No
1503	Boipariguda	Kenduguda	Dombnaikguda	52	259	65	Yes	No	NA	No	Yes	12.95	Yes	No	NA	No
1504	Boipariguda	Kenduguda	Harinaikguda	7	35	9	Yes	No	NA	No	Yes	1.75	Yes	No	NA	No
1505	Boipariguda	Kenduguda	Jantaguda	53	265	66	Yes	No	NA	No	Yes	13.25	Yes	No	NA	Yes
1506	Boipariguda	Kenduguda	Jugalpadar	12	61	15	Yes	No	NA	No	Yes	3.05	Yes	No	NA	No
1507	Boipariguda	Kenduguda	Kadambguda	83	413	103	Yes	No	NA	No	Yes	20.65	Yes	No	NA	No
1508	Boipariguda	Kenduguda	Kandulguda	61	303	76	Yes	No	NA	No	Yes	15.15	Yes	No	NA	No
1509	Boipariguda	Kenduguda	Kaunriaguda	31	153	38	Yes	No	NA	No	Yes	7.65	Yes	No	NA	No
1510	Boipariguda	Kenduguda	Kenduguda	160	802	201	Yes	No	NA	No	Yes	40.1	Yes	No	NA	No
1511	Boipariguda	Kenduguda	Khoraguda	73	364	91	Yes	No	NA	No	Yes	18.2	Yes	No	NA	No
1512	Boipariguda	Kenduguda	Katiaguda	1	3	1	Yes	No	NA	No	Yes	0.15	Yes	No	NA	No
1513	Boipariguda	Kenduguda	Kumbharguda	52	260	65	Yes	No	NA	No	Yes	13	Yes	No	NA	No
1514	Boipariguda	Kenduguda	Majhiguda	83	414	104	Yes	No	NA	No	Yes	20.7	Yes	No	NA	No
1515	Boipariguda	Kenduguda	Malatiguda	18	91	23	Yes	No	NA	Yes	Yes	4.55	Yes	No	NA	No
1516	Boipariguda	Kenduguda	Murja	60	301	75	Yes	No	NA	No	Yes	15.05	Yes	No	NA	Yes
1517	Boipariguda	Kenduguda	Nandanmal	73	367	92	Yes	No	NA	No	Yes	18.35	Yes	No	NA	No

1518	Boipariguda	Kenduguda	Patraput	46	232	58	Yes	No	NA	No	Yes	11.6	Yes	No	NA	No
1519	Boipariguda	Kenduguda	Pialkani	31	157	39	Yes	No	NA	No	Yes	7.85	Yes	No	NA	No
1520	Boipariguda	Kenduguda	Tentuliguda	18	88	22	Yes	No	NA	Yes	Yes	4.4	Yes	No	NA	Yes
1521	Boipariguda	Kollar	Chilimal	26	130	33	Yes	No	NA	No	Yes	6.5	Yes	No	NA	No
1522	Boipariguda	Kollar	Goniput	173	864	216	Yes	No	NA	No	Yes	43.2	Yes	No	NA	No
1523	Boipariguda	Kollar	Hatipakhna	166	830	208	Yes	No	NA	No	Yes	41.5	Yes	No	NA	No
1524	Boipariguda	Kollar	Bhalubeda	32	160	40	Yes	No	NA	No	Yes	8	Yes	No	NA	No
1525	Boipariguda	Kollar	Kandhpodapadar	38	188	47	Yes	No	NA	No	Yes	9.4	Yes	No	NA	No
1526	Boipariguda	Kollar	Keraput	109	545	136	Yes	No	NA	No	Yes	27.25	Yes	No	NA	No
1527	Boipariguda	Kollar	Kollar	464	2320	580	Yes	No	NA	No	Yes	116	Yes	No	NA	No
1528	Boipariguda	Kollar	Muduliguda	126	631	158	Yes	No	NA	No	Yes	31.55	Yes	No	NA	No
1529	Boipariguda	Kollar	Kebedaatal	20	102	26	Yes	No	NA	No	Yes	5.1	Yes	No	NA	No
1530	Boipariguda	Kollar	Palkabasa	17	85	21	Yes	No	NA	No	Yes	4.25	Yes	No	NA	No
1531	Boipariguda	Kollar	Purunapani	21	103	26	Yes	No	NA	No	Yes	5.15	Yes	No	NA	No
1532	Boipariguda	Kollar	Rampur	288	1442	361	Yes	No	NA	No	Yes	72.1	Yes	No	NA	No
1533	Boipariguda	Kollar	Sarandajodi	10	51	13	Yes	No	NA	No	Yes	2.55	Yes	No	NA	No
1534	Boipariguda	Kollar	Sukriguda	16	80	20	Yes	No	NA	No	Yes	4	Yes	No	NA	No
1535	Boipariguda	Mahuli	Bapaniguda	67	334	84	Yes	No	NA	No	Yes	16.7	Yes	No	NA	No
1536	Boipariguda	Mahuli	Bichalkota	158	789	197	Yes	Yes	Kolab River	No	Yes	39.45	Yes	No	NA	No
1537	Boipariguda	Mahuli	Gunji	104	518	130	Yes	No	NA	No	Yes	25.9	Yes	No	NA	No
1538	Boipariguda	Mahuli	Lenja	102	508	127	Yes	No	NA	No	Yes	25.4	Yes	No	NA	No
1539	Boipariguda	Mahuli	Mahuli	165	824	206	Yes	No	NA	No	Yes	41.2	Yes	No	NA	Yes
1540	Boipariguda	Mahuli	Poral	44	220	55	Yes	No	NA	No	Yes	11	Yes	No	NA	No
1541	Boipariguda	Mahuli	Tolla	145	724	181	Yes	No	NA	No	Yes	36.2	Yes	No	NA	No
1542	Boipariguda	Mahuli	Umuriaguda	58	288	72	Yes	No	NA	No	Yes	14.4	Yes	No	NA	No
1543	Boipariguda	Majhiguda	Andriguda	12	58	15	Yes	No	NA	No	Yes	2.9	Yes	No	NA	No
1544	Boipariguda	Majhiguda	Bakuli	57	285	71	Yes	No	NA	No	Yes	14.25	Yes	No	NA	No
1545	Boipariguda	Majhiguda	Balibhata	7	37	9	Yes	No	NA	No	Yes	1.85	Yes	No	NA	No
1546	Boipariguda	Majhiguda	Bhatipara	67	336	84	Yes	No	NA	No	Yes	16.8	Yes	No	NA	No
1547	Boipariguda	Majhiguda	Bomel	94	468	117	Yes	No	NA	No	Yes	23.4	Yes	No	NA	No
1548	Boipariguda	Majhiguda	Gadabeda	18	91	23	Yes	No	NA	No	Yes	4.55	Yes	No	NA	No
1549	Boipariguda	Majhiguda	Kharibhata	10	52	13	Yes	No	NA	No	Yes	2.6	Yes	No	NA	No

1550	Boipariguda	Majhiguda	Khemabeda	328	1639	410	Yes	No	NA	No	Yes	81.95	Yes	No	NA	No
1551	Boipariguda	Majhiguda	Sorgiguda	19	94	24	Yes	No	NA	No	Yes	4.7	Yes	No	NA	No
1552	Boipariguda	Majhiguda	Laxmanpur	11	53	13	Yes	No	NA	No	Yes	2.65	Yes	No	NA	Yes
1553	Boipariguda	Majhiguda	Limajodi	11	53	13	Yes	No	NA	No	Yes	2.65	Yes	No	NA	No
1554	Boipariguda	Majhiguda	Mahulput	97	485	121	Yes	No	NA	No	Yes	24.25	Yes	No	NA	No
1555	Boipariguda	Majhiguda	Majhiguda	90	449	112	Yes	No	NA	No	Yes	22.45	Yes	No	NA	No
1556	Boipariguda	Majhiguda	Mankidi	75	375	94	Yes	No	NA	No	Yes	18.75	Yes	No	NA	No
1557	Boipariguda	Majhiguda	Panditbeda	18	92	23	Yes	No	NA	No	Yes	4.6	Yes	No	NA	No
1558	Boipariguda	Majhiguda	San-Bakuli	7	34	9	Yes	No	NA	No	Yes	1.7	Yes	No	NA	No
1559	Boipariguda	Majhiguda	Tikarpada	56	278	70	Yes	No	NA	No	Yes	13.9	Yes	No	NA	No
1560	Boipariguda	Majhiguda	Totapara	95	473	118	Yes	No	NA	No	Yes	23.65	Yes	No	NA	No
1561	Boipariguda	Ramgiri	Ramgiri	576	2881	720	Yes	No	NA	No	Yes	144.05	Yes	No	NA	No
1562	Boipariguda	Ramgiri	Goilkunda	45	227	57	Yes	No	NA	No	Yes	11.35	Yes	No	NA	No
1563	Boipariguda	Ramgiri	Khairapadar	81	406	102	Yes	No	NA	Yes	Yes	20.3	Yes	No	NA	No
1564	Boipariguda	Ramgiri	Katrakund (443)	117	584	146	Yes	No	NA	No	Yes	29.2	Yes	No	NA	No
1565	Boipariguda	Ramgiri	Katriguda (141)	28	141	35	Yes	No	NA	No	Yes	7.05	Yes	No	NA	No
1566	Boipariguda	Ramgiri	Dandakhal	101	503	126	Yes	No	NA	No	Yes	25.15	Yes	No	NA	No
1567	Boipariguda	Ramgiri	Matikhalguda	12	62	16	Yes	No	NA	No	Yes	3.1	Yes	No	NA	No
1568	Boipariguda	Ramgiri	Nuaguda	56	281	70	Yes	No	NA	No	Yes	14.05	Yes	No	NA	No
1569	Boipariguda	Ramgiri	Keraatal	63	316	79	Yes	No	NA	No	Yes	15.8	Yes	No	NA	No
1570	Boipariguda	Ramgiri	Mandiajharan	9	47	12	Yes	No	NA	No	Yes	2.35	Yes	No	NA	No
1571	Boipariguda	Ramgiri	Jamelbeda	42	208	52	Yes	No	NA	No	Yes	10.4	Yes	No	NA	No
1572	Boipariguda	Ramgiri	Pujariput	174	872	218	Yes	No	NA	No	Yes	43.6	Yes	No	NA	No
1573	Boipariguda	Pendapoda	Pendapoda	597	2984	746	Yes	No	NA	No	Yes	149.2	Yes	No	NA	No
1574	Boipariguda	Pendapoda	Majhiguda	209	1047	262	Yes	No	NA	Yes	Yes	52.35	Yes	No	NA	Yes
1575	Boipariguda	Pendapoda	Bodapada	119	597	149	Yes	No	NA	No	Yes	29.85	Yes	No	NA	No
1576	Boipariguda	Tentuliguma	Matiguda	120	599	150	Yes	Yes	Kolab River	No	Yes	29.95	Yes	No	NA	No
1577	Boipariguda	Tentuliguma	Tentuliguma	277	1385	346	Yes	Yes	Kolab River	No	Yes	69.25	Yes	No	NA	No
1578	Borigumma	Anchala	Anchala	356	1782	446	Yes	No	NA	No	Yes	124.74	Yes	No	NA	No
1579	Borigumma	Anchala	Bamini	145	727	182	Yes	No	NA	No	Yes	50.89	Yes	No	NA	No
1580	Borigumma	Anchala	Kunduraguda	222	1111	278	Yes	No	NA	No	Yes	77.77	Yes	No	NA	No

1581	Borigumma	Anchala	Kupia	144	720	180	Yes	No	NA	No	Yes	50.4	Yes	No	NA	No
1582	Borigumma	Anchala	Birahandi	77	384	96	Yes	No	NA	No	Yes	26.88	Yes	No	NA	No
1583	Borigumma	Aunli	Aunli	596	2980	745	Yes	No	NA	No	Yes	208.6	Yes	No	NA	No
1584	Borigumma	Aunli	Bargan	238	1190	298	Yes	No	NA	No	No	NA	Yes	No	NA	Yes
1585	Borigumma	Aunli	Khandiguda	219	1094	274	Yes	No	NA	No	No	NA	Yes	No	NA	No
1586	Borigumma	Aunli	Majhia	192	960	240	Yes	No	NA	No	No	NA	Yes	No	NA	No
1587	Borigumma	Aunli	Pakhanaguda	15	74	19	Yes	No	NA	No	No	NA	Yes	No	NA	No
1588	Borigumma	B.Singhpur	Bhairabsingipur	302	1512	378	Yes	No	NA	No	Yes	105.84	Yes	No	NA	No
1589	Borigumma	B.Singhpur	Khuntiapalla	115	574	144	Yes	No	NA	No	Yes	40.18	Yes	No	NA	No
1590	Borigumma	B.Singhpur	Podapadar	513	2563	641	Yes	No	NA	No	Yes	179.41	Yes	No	NA	No
1591	Borigumma	Benagam	Benagam	284	1419	355	Yes	No	NA	No	Yes	99.33	Yes	No	NA	No
1592	Borigumma	Benagam	Lathiguda	83	413	103	Yes	No	NA	No	Yes	28.91	Yes	No	NA	No
1593	Borigumma	Benagam	Piteiguda	74	369	92	Yes	No	NA	No	Yes	25.83	Yes	No	NA	No
1594	Borigumma	Benagam	Santospur	207	1033	258	Yes	No	NA	No	Yes	72.31	Yes	No	NA	Yes
1595	Borigumma	Benasur	Benasur	398	1991	498	Yes	No	NA	No	Yes	139.37	Yes	No	NA	No
1596	Borigumma	Benasur	Dutiguda	134	670	168	Yes	No	NA	No	Yes	46.9	Yes	No	NA	No
1597	Borigumma	Benasur	Keraput	152	762	191	Yes	No	NA	No	Yes	53.34	Yes	No	NA	No
1598	Borigumma	Bijapur	Ambadaguda	92	461	115	Yes	No	NA	No	Yes	32.27	Yes	No	NA	No
1599	Borigumma	Bijapur	Banuaguda	46	228	57	Yes	No	NA	No	Yes	15.96	Yes	No	NA	No
1600	Borigumma	Bijapur	Bijapur	250	1251	313	Yes	No	NA	No	Yes	87.57	Yes	No	NA	Yes
1601	Borigumma	Bijapur	Bisoiput	162	812	203	Yes	No	NA	No	Yes	56.84	Yes	No	NA	No
1602	Borigumma	Bijapur	Jadaput	94	470	118	Yes	No	NA	No	Yes	32.9	Yes	No	NA	No
1603	Borigumma	Bandiguda	Samarathaguda	48	242	61	Yes	No	NA	No	Yes	16.94	Yes	No	NA	No
1604	Borigumma	Bandiguda	Janiguda	366	1831	458	Yes	No	NA	No	Yes	128.17	Yes	No	NA	No
1605	Borigumma	Bandiguda	Bandiguda	296	1479	370	Yes	No	NA	No	Yes	103.53	Yes	No	NA	No
1606	Borigumma	Bodigam	Bhitarbadi	55	277	69	Yes	Yes	Indrabati	No	No	NA	Yes	No	NA	No
1607	Borigumma	Bodigam	Bodigan	271	1356	339	Yes	Yes	Indrabati	No	No	NA	Yes	No	NA	No
1608	Borigumma	Bodigam	Mandiabandha	149	744	186	Yes	Yes	Indrabati	No	No	NA	Yes	No	NA	No
1609	Borigumma	Bodigam	Semla	243	1213	303	Yes	Yes	Indrabati	No	No	NA	Yes	No	NA	No
1610	Borigumma	Bodigam	Tokiguda	351	1756	439	Yes	Yes	Indrabati	No	No	NA	Yes	No	NA	No
1611	Borigumma	Borigumma	Boriguma (CT)	1957	9785	2446	Yes	No	NA	No	Yes	684.95	Yes	No	NA	No

1612	Borigumma	Borigumma	Dulaguda	220	1098	275	Yes	No	NA	No	Yes	76.86	Yes	No	NA	Yes
1613	Borigumma	Borigumma	Jhilimili	615	3073	768	Yes	No	NA	No	Yes	215.11	Yes	No	NA	No
1614	Borigumma	Borigumma	Khudiguda	116	582	146	Yes	No	NA	No	Yes	40.74	Yes	No	NA	No
1615	Borigumma	Champapadar	Champapadar	160	802	201	Yes	Yes	Muran Dam	No	Yes	56.14	Yes	No	NA	No
1616	Borigumma	Champapadar	Dandabada	64	318	80	Yes	Yes	Muran Dam	No	Yes	22.26	Yes	No	NA	No
1617	Borigumma	Champapadar	Masipadar	104	519	130	Yes	Yes	Muran Dam	No	Yes	36.33	Yes	No	NA	No
1618	Borigumma	Champapadar	Rampudipadar	25	123	31	Yes	Yes	Muran Dam	No	Yes	8.61	Yes	No	NA	No
1619	Borigumma	Dengapadar	Badaparia	224	1122	281	Yes	No	NA	No	Yes	78.54	Yes	No	NA	No
1620	Borigumma	Dengapadar	Dengapadar	246	1232	308	Yes	No	NA	No	Yes	86.24	Yes	No	NA	No
1621	Borigumma	Dengapadar	Kerkenda	300	1500	375	Yes	No	NA	No	No	NA	Yes	No	NA	No
1622	Borigumma	Dengapadar	Patigan	126	630	158	Yes	No	NA	No	No	NA	Yes	No	NA	No
1623	Borigumma	Dengapadar	Porsola	507	2534	634	Yes	No	NA	No	Yes	177.38	Yes	No	NA	No
1624	Borigumma	Dengapadar	Sankarada	54	268	67	Yes	No	NA	No	Yes	18.76	Yes	No	NA	No
1625	Borigumma	Gujuniguda	Gujuniguda	61	305	76	Yes	No	NA	No	Yes	21.35	Yes	No	NA	No
1626	Borigumma	Gujuniguda	Kanhuguda	127	633	158	Yes	No	NA	No	Yes	44.31	Yes	No	NA	Yes
1627	Borigumma	Gujuniguda	Tenkar	666	3329	832	Yes	No	NA	No	Yes	233.03	Yes	No	NA	No
1628	Borigumma	Gumuda	Badasirisi	41	206	52	Yes	No	NA	No	Yes	14.42	Yes	No	NA	No
1629	Borigumma	Gumuda	Baghbeda	206	1032	258	Yes	No	NA	No	Yes	72.24	Yes	No	NA	No
1630	Borigumma	Gumuda	Gumuda	314	1572	393	Yes	No	NA	No	No	NA	Yes	No	NA	No
1631	Borigumma	Gumuda	Kenduguda	73	367	92	Yes	Yes	Indrabati	No	Yes	25.69	Yes	No	NA	No
1632	Borigumma	Gumuda	Sanasirisi	55	274	69	Yes	No	NA	No	Yes	19.18	Yes	No	NA	No
1633	Borigumma	Haridaguda	Bhalumohul	44	219	55	Yes	No	NA	No	No	NA	Yes	No	NA	No
1634	Borigumma	Haridaguda	Chandobeda	65	325	81	Yes	No	NA	No	Yes	22.75	Yes	No	NA	Yes
1635	Borigumma	Haridaguda	Damboturunji	37	186	47	Yes	No	NA	No	Yes	13.02	Yes	No	NA	No
1636	Borigumma	Haridaguda	Haridaguda	69	344	86	Yes	No	NA	No	Yes	24.08	Yes	No	NA	No
1637	Borigumma	Haridaguda	Lakdisil	37	184	46	Yes	No	NA	No	Yes	12.88	Yes	No	NA	No
1638	Borigumma	Haridaguda	Lathikotar	80	400	100	Yes	No	NA	No	No	NA	Yes	No	NA	Yes
1639	Borigumma	Haridaguda	Maliguda	97	483	121	Yes	No	NA	No	Yes	33.81	Yes	No	NA	No
1640	Borigumma	Haridaguda	Patiasil	113	564	141	Yes	No	NA	No	Yes	39.48	Yes	No	NA	No
1641	Borigumma	Hordali	Bodomaj higuda	76	381	95	Yes	No	NA	No	No	NA	Yes	No	NA	No
1642	Borigumma	Hordali	Hordali	1021	5104	1276	Yes	No	NA	No	Yes	357.28	Yes	No	NA	No
1643	Borigumma	Jujhari	Bamuniaguda	12	59	15	Yes	No	NA	No	Yes	4.13	Yes	No	NA	No

1644	Borigumma	Jujhari	Bandliguda	126	632	158	Yes	No	NA	No	Yes	44.24	Yes	No	NA	No
1645	Borigumma	Jujhari	Gaudaguda	141	703	176	Yes	No	NA	No	Yes	49.21	Yes	No	NA	No
1646	Borigumma	Jujhari	Jujhari	187	937	234	Yes	No	NA	No	Yes	65.59	Yes	No	NA	No
1647	Borigumma	Jujhari	Kaliaguda	188	942	236	Yes	No	NA	No	No	NA	Yes	No	NA	No
1648	Borigumma	Jujhari	Kanheijuba	78	388	97	Yes	No	NA	No	No	NA	Yes	No	NA	Yes
1649	Borigumma	Jujhari	Ladijodi	233	1165	291	Yes	No	NA	No	No	NA	Yes	No	NA	No
1650	Borigumma	Jujhari	Podeiguda	46	230	58	Yes	No	NA	No	No	NA	Yes	No	NA	No
1651	Borigumma	Kamara	Bhatigam	139	695	174	Yes	No	NA	No	Yes	48.65	Yes	No	NA	Yes
1652	Borigumma	Kamara	Kamara	240	1202	301	Yes	No	NA	No	Yes	84.14	Yes	No	NA	No
1653	Borigumma	Kamara	Khutulaguda	50	252	63	Yes	No	NA	No	Yes	17.64	Yes	No	NA	No
1654	Borigumma	Kamara	Mundipadar	122	608	152	Yes	No	NA	No	Yes	42.56	Yes	No	NA	No
1655	Borigumma	Kamara	Porli	218	1092	273	Yes	No	NA	No	Yes	76.44	Yes	No	NA	No
1656	Borigumma	Kamara	Sandhimunda	69	344	86	Yes	No	NA	No	Yes	24.08	Yes	No	NA	No
1657	Borigumma	Kamara	Solaguda	91	453	113	Yes	No	NA	No	Yes	31.71	Yes	No	NA	No
1658	Borigumma	Kamta	Kamta	456	2281	570	Yes	Yes	Indrabati	No	No	NA	Yes	No	NA	No
1659	Borigumma	Kamta	Rathali	333	1666	417	Yes	Yes	Indrabati	No	No	NA	Yes	No	NA	No
1660	Borigumma	Kanagam	Kanagam	423	2117	529	Yes	No	NA	No	Yes	148.19	Yes	No	NA	No
1661	Borigumma	Kanagam	Kasaguda	421	2107	527	Yes	No	NA	No	Yes	147.49	Yes	No	NA	No
1662	Borigumma	Katharagada	Chilamandi	89	446	112	Yes	No	NA	No	Yes	31.22	Yes	No	NA	Yes
1663	Borigumma	Katharagada	Katharagada	271	1356	339	Yes	No	NA	No	Yes	94.92	Yes	No	NA	No
1664	Borigumma	Katharagada	Mankadiatala	70	350	88	Yes	No	NA	No	Yes	24.5	Yes	No	NA	No
1665	Borigumma	Katharagada	Nuaguda	103	515	129	Yes	No	NA	No	Yes	36.05	Yes	No	NA	Yes
1666	Borigumma	Katharagada	Pakhanaguda	294	1471	368	Yes	No	NA	No	Yes	102.97	Yes	No	NA	No
1667	Borigumma	Katharagada	Podaiguda	12	59	15	Yes	No	NA	No	Yes	4.13	Yes	No	NA	No
1668	Borigumma	Katharagada	Pradhaniput	94	471	118	Yes	No	NA	No	Yes	32.97	Yes	No	NA	No
1669	Borigumma	Katharagada	Rajaput	57	283	71	Yes	No	NA	No	Yes	19.81	Yes	No	NA	No
1670	Borigumma	Kumuli	Gadabaguda	114	570	143	Yes	No	NA	No	Yes	39.9	Yes	No	NA	No
1671	Borigumma	Kumuli	Khangarguda	128	640	160	Yes	No	NA	No	Yes	44.8	Yes	No	NA	No
1672	Borigumma	Kumuli	Kumuli	704	3522	881	Yes	No	NA	No	Yes	246.54	Yes	No	NA	No
1673	Borigumma	Kumuli	Patraput	138	688	172	Yes	No	NA	No	Yes	48.16	Yes	No	NA	No
1674	Borigumma	Malda	Champia	232	1159	290	Yes	No	NA	No	Yes	81.13	Yes	No	NA	No
1675	Borigumma	Malda	Koilari	97	486	122	Yes	No	NA	No	Yes	34.02	Yes	No	NA	No
1676	Borigumma	Malda	Malda	281	1406	352	Yes	No	NA	No	Yes	98.42	Yes	No	NA	No

1677	Borigumma	Malda	Mauli	104	522	131	Yes	No	NA	No	Yes	36.54	Yes	No	NA	No
1678	Borigumma	Malda	Nandarala	343	1717	429	Yes	No	NA	No	Yes	120.19	Yes	No	NA	No
1679	Borigumma	Malda	Taragan	246	1229	307	Yes	No	NA	No	Yes	86.03	Yes	No	NA	No
1680	Borigumma	Munja	Badaindhanpur	222	1108	277	Yes	Yes	Indrabati	No	No	NA	Yes	No	NA	Yes
1681	Borigumma	Munja	Chaupadi	135	675	169	Yes	Yes	Indrabati	No	No	NA	Yes	No	NA	No
1682	Borigumma	Munja	Kotahandi	65	326	82	Yes	Yes	Indrabati	No	No	NA	Yes	No	NA	No
1683	Borigumma	Munja	Munja	117	587	147	Yes	Yes	Indrabati	No	No	NA	Yes	No	NA	No
1684	Borigumma	Munja	Sanindhanpur	181	906	227	Yes	Yes	Indrabati	No	No	NA	Yes	No	NA	No
1685	Borigumma	Narigam	Charamula	202	1010	253	Yes	No	NA	No	Yes	70.7	Yes	No	NA	No
1686	Borigumma	Narigam	Kiramguda	41	204	51	Yes	No	NA	No	Yes	14.28	Yes	No	NA	No
1687	Borigumma	Narigam	Narigam	240	1199	300	Yes	No	NA	No	Yes	83.93	Yes	No	NA	No
1688	Borigumma	Narigam	Ramapatraput	203	1013	253	Yes	No	NA	No	Yes	70.91	Yes	No	NA	No
1689	Borigumma	Nuagam	Nuagam	378	1892	473	Yes	No	NA	No	Yes	132.44	Yes	No	NA	No
1690	Borigumma	Nuagam	Sanamajhiguda	248	1238	310	Yes	No	NA	No	Yes	86.66	Yes	No	NA	No
1691	Borigumma	Pandasguda	Biriguda	101	504	126	Yes	Yes	Indrabati	No	No	NA	Yes	No	NA	No
1692	Borigumma	Pandasguda	Jadabandha	155	774	194	Yes	Yes	Indrabati	No	No	NA	Yes	No	NA	No
1693	Borigumma	Pandasguda	Janiguda	119	593	148	Yes	Yes	Indrabati	No	No	NA	Yes	No	NA	No
1694	Borigumma	Pandasguda	Lokiguda	45	226	57	Yes	Yes	Indrabati	No	No	NA	Yes	No	NA	No
1695	Borigumma	Pandasguda	Pandasguda	133	666	167	Yes	Yes	Indrabati	No	No	NA	Yes	No	NA	No
1696	Borigumma	Pandasguda	Rengalguda	196	981	245	Yes	Yes	Indrabati	No	No	NA	Yes	No	NA	No
1697	Borigumma	Ranaspur	Chandalguda	214	1070	268	Yes	No	NA	No	Yes	74.9	Yes	No	NA	No
1698	Borigumma	Ranaspur	Jadaput	75	376	94	Yes	No	NA	No	Yes	26.32	Yes	No	NA	No
1699	Borigumma	Ranaspur	Janiguda	302	1512	378	Yes	No	NA	No	Yes	105.84	Yes	No	NA	No
1700	Borigumma	Ranaspur	Merdamal	102	511	128	Yes	No	NA	No	Yes	35.77	Yes	No	NA	No
1701	Borigumma	Ranaspur	Ramguda	61	304	76	Yes	No	NA	No	Yes	21.28	Yes	No	NA	No
1702	Borigumma	Ranaspur	Ranaspur	191	956	239	Yes	No	NA	No	Yes	66.92	Yes	No	NA	Yes
1703	Borigumma	Sanparia	Amta (Amata)	400	2001	500	Yes	No	NA	No	Yes	140.07	Yes	No	NA	No
1704	Borigumma	Sanparia	Bajinikanadi	161	806	202	Yes	No	NA	No	Yes	56.42	Yes	No	NA	No
1705	Borigumma	Sanparia	Bukubandho	50	249	62	Yes	No	NA	No	Yes	17.43	Yes	No	NA	No
1706	Borigumma	Sanparia	Chatarala	309	1546	387	Yes	No	NA	No	Yes	108.22	Yes	No	NA	No
1707	Borigumma	Sanparia	Sanaparia	287	1434	359	Yes	No	NA	No	Yes	100.38	Yes	No	NA	No
1708	Borigumma	Sanparia	Torgia	159	797	199	Yes	No	NA	No	Yes	55.79	Yes	No	NA	Yes

1709	Borigumma	Saragiguda	Badadubuli	230	1148	287	Yes	No	NA	No	Yes	80.36	Yes	No	NA	No
1710	Borigumma	Saragiguda	Badapindapadar	287	1435	359	Yes	No	NA	No	Yes	100.45	Yes	No	NA	No
1711	Borigumma	Saragiguda	Sanadubuli	124	618	155	Yes	No	NA	No	Yes	43.26	Yes	No	NA	No
1712	Borigumma	Saragiguda	Sanapindapadar	145	726	182	Yes	No	NA	No	Yes	50.82	Yes	No	NA	No
1713	Borigumma	Saragiguda	Saragiguda	266	1329	332	Yes	No	NA	No	Yes	93.03	Yes	No	NA	No
1714	Borigumma	Saragiguda	Sisaguda	12	61	15	Yes	No	NA	No	Yes	4.27	Yes	No	NA	No
1715	Borigumma	Semlaguda	Mundaguda	300	1500	375	Yes	No	NA	No	Yes	105	Yes	No	NA	No
1716	Borigumma	Semlaguda	Semlaguda	618	3091	773	Yes	No	NA	No	Yes	216.37	Yes	No	NA	No
1717	Borigumma	Sasahandi	Bairagipadar	68	342	86	Yes	No	NA	No	Yes	23.94	Yes	No	NA	No
1718	Borigumma	Sasahandi	Brahmuniaguda	136	682	171	Yes	No	NA	No	Yes	47.74	Yes	No	NA	No
1719	Borigumma	Sasahandi	Dabagam	221	1103	276	Yes	No	NA	No	Yes	77.21	Yes	No	NA	No
1720	Borigumma	Sasahandi	Dhadapala	102	511	128	Yes	No	NA	No	Yes	35.77	Yes	No	NA	No
1721	Borigumma	Sasahandi	Dudusapalla	250	1250	313	Yes	No	NA	No	Yes	87.5	Yes	No	NA	Yes
1722	Borigumma	Sasahandi	Gadigam	121	604	151	Yes	No	NA	No	Yes	42.28	Yes	No	NA	Yes
1723	Borigumma	Sasahandi	Nuagam (Nuaguda)	234	1168	292	Yes	No	NA	No	Yes	81.76	Yes	No	NA	No
1724	Borigumma	Sasahandi	Sashahandi	615	3074	769	Yes	No	NA	No	Yes	215.18	Yes	No	NA	No
1725	Jeypore	Ambaguda	Ambaguda	649	3245	811	Yes	No	NA	No	Yes	162.25	Yes	Yes	Utkal Oils Ltd	No
1726	Jeypore	Ambaguda	Mazurmunda	335	1676	419	Yes	No	NA	No	Yes	83.8	Yes	Yes		No
1727	Jeypore	Anata	Ananta	306	1530	383	Yes	No	NA	Yes	Yes	76.5	Yes	Yes		No
1728	Jeypore	Anata	Bhurudiput	8	42	11	Yes	No	NA	No	Yes	2.1	Yes	Yes		No
1729	Jeypore	Anata	Damaput	54	271	68	Yes	No	NA	No	Yes	13.55	Yes	No	NA	No
1730	Jeypore	Anata	Kankadahandi	508	2540	635	Yes	No	NA	Yes	Yes	127	Yes	No	NA	Yes
1731	Jeypore	Anata	Kalasahandi	82	412	103	Yes	No	NA	No	Yes	20.6	Yes	No	NA	No
1732	Jeypore	Anata	Kumbharput	192	958	240	Yes	No	NA	No	Yes	47.9	Yes	No	NA	No
1733	Jeypore	Anata	Prasanput (Bayaguda)	116	582	146	Yes	No	NA	Yes	Yes	29.1	Yes	No	NA	No
1734	Jeypore	Anata	Raniput	99	495	124	Yes	No	NA	No	Yes	24.75	Yes	No	NA	No
1735	Jeypore	Anata	Samadasput	142	710	178	Yes	No	NA	No	Yes	35.5	Yes	No	NA	No
1736	Jeypore	Badajiuna	Badajiuna	242	1211	303	Yes	No	NA	No	Yes	60.55	Yes	No	NA	No
1737	Jeypore	Badajiuna	Dharanahandi	143	713	178	Yes	No	NA	No	Yes	35.65	Yes	No	NA	No

1738	Jeypore	Badajiuna	Gunjiguda	23	117	29	Yes	No	NA	No	Yes	5.85	Yes	No	NA	No
1739	Jeypore	Badajiuna	Podaikera	79	395	99	Yes	Yes	Kolab River	No	No	NA	Yes	No	NA	No
1740	Jeypore	Badajiuna	Pusapuri	53	265	66	Yes	Yes	Kolab River	No	No	NA	Yes	No	NA	No
1741	Jeypore	Badajiuna	Salapa	224	1122	281	Yes	Yes	Kolab River	No	No	NA	Yes	No	NA	No
1742	Jeypore	Balia	Balia	713	3565	891	Yes	Yes	Kolab River	No	No	NA	Yes	No	NA	Yes
1743	Jeypore	Balia	Badaujei	181	903	226	Yes	Yes	Kolab River	No	No	NA	Yes	No	NA	No
1744	Jeypore	Balia	Dambabisoi put	40	199	50	Yes	Yes	Kolab River	No	No	NA	Yes	No	NA	No
1745	Jeypore	Balia	Kunturukhal	433	2167	542	Yes	Yes	Kolab River	No	No	NA	Yes	No	NA	No
1746	Jeypore	Balia	Sanoujei	36	182	46	Yes	Yes	Kolab River	No	No	NA	Yes	No	NA	No
1747	Jeypore	Balia	Polkaput	194	969	242	Yes	Yes	Kolab River	No	No	NA	Yes	No	NA	No
1748	Jeypore	Baraniput	Balijodi	371	1855	464	Yes	No	NA	No	Yes	92.75	Yes	No	NA	No
1749	Jeypore	Baraniput	Bariniput	569	2846	712	Yes	No	NA	No	Yes	142.3	Yes	No	NA	Yes
1750	Jeypore	Baraniput	Deoguda	30	148	37	Yes	No	NA	No	Yes	7.4	Yes	No	NA	No
1751	Jeypore	Baraniput	Mohulobhota	74	371	93	Yes	No	NA	Yes	Yes	18.55	Yes	No	NA	No
1752	Jeypore	Baraniput	Mundiguda	421	2105	526	Yes	No	NA	No	Yes	105.25	Yes	No	NA	Yes
1753	Jeypore	Baraniput	Narapadarbag ra	50	250	63	Yes	No	NA	No	Yes	12.5	Yes	No	NA	No
1754	Jeypore	Baraniput	Panangi R.F.	25	124	31	Yes	No	NA	No	Yes	6.2	Yes	No	NA	No
1755	Jeypore	Baraniput	Tadopani	42	212	53	Yes	No	NA	No	Yes	10.6	Yes	No	NA	No
1756	Jeypore	Dhanpur	Bodokaudi	90	449	112	Yes	No	NA	No	Yes	22.45	Yes	No	NA	No
1757	Jeypore	Dhanpur	Dhonopur	577	2884	721	Yes	No	NA	Yes	Yes	144.2	Yes	No	NA	No
1758	Jeypore	Dhanpur	Taragai	87	437	109	Yes	No	NA	No	Yes	21.85	Yes	No	NA	No
1759	Jeypore	Dhanpur	Tatibeda	54	272	68	Yes	No	NA	No	Yes	13.6	Yes	No	NA	No
1760	Jeypore	Dongorchinc hi	Barangput	66	330	83	Yes	No	NA	No	Yes	16.5	Yes	No	NA	No
1761	Jeypore	Dongorchinc hi	Bhotachinchi	86	432	108	Yes	No	NA	No	Yes	21.6	Yes	No	NA	No
1762	Jeypore	Dongorchinc hi	Chandili	51	253	63	Yes	No	NA	No	Yes	12.65	Yes	No	NA	No
1763	Jeypore	Dongorchinc hi	Dongorchinchi	217	1086	272	Yes	No	NA	No	Yes	54.3	Yes	No	NA	No
1764	Jeypore	Dongorchinc hi	Jogiput	58	289	72	Yes	No	NA	No	Yes	14.45	Yes	No	NA	No
1765	Jeypore	Dongorchinc	Jubakonadi	52	259	65	Yes	No	NA	No	No	NA	Yes	No	NA	Yes

		hi														
1766	Jeypore	Dongorchinchi	Kanjei	193	966	242	Yes	No	NA	No	No	NA	Yes	No	NA	No
1767	Jeypore	Dongorchinchi	Mukhukhudupi	212	1061	265	Yes	No	NA	Yes	Yes	53.05	Yes	No	NA	No
1768	Jeypore	Ekomba	Bankabija	156	780	195	Yes	No	NA	No	Yes	39	Yes	No	NA	No
1769	Jeypore	Ekomba	Ekomba	390	1950	488	Yes	No	NA	No	Yes	97.5	Yes	No	NA	No
1770	Jeypore	Ekomba	Gaganapur	446	2230	558	Yes	No	NA	No	Yes	111.5	Yes	No	NA	No
1771	Jeypore	Gadapadar	Chhatariput	120	600	150	Yes	No	NA	No	Yes	30	Yes	No	NA	No
1772	Jeypore	Gadapadar	Dubuli	72	359	90	Yes	No	NA	No	Yes	17.95	Yes	No	NA	No
1773	Jeypore	Gadapadar	Godapodar	264	1319	330	Yes	No	NA	No	Yes	65.95	Yes	No	NA	No
1774	Jeypore	Gadapadar	Hardoli	55	273	68	Yes	No	NA	No	Yes	13.65	Yes	No	NA	No
1775	Jeypore	Gadapadar	Kolaguda	119	595	149	Yes	No	NA	Yes	Yes	29.75	Yes	No	NA	Yes
1776	Jeypore	Gadapadar	Kota	104	519	130	Yes	No	NA	Yes	Yes	25.95	Yes	No	NA	No
1777	Jeypore	Gadapadar	Palliguda	42	209	52	Yes	No	NA	Yes	Yes	10.45	Yes	No	NA	No
1778	Jeypore	Hadia	Bhatra	117	586	147	Yes	No	NA	No	Yes	29.3	Yes	No	NA	No
1779	Jeypore	Hadia	Hadia	279	1393	348	Yes	No	NA	No	Yes	69.65	Yes	No	NA	No
1780	Jeypore	Hadia	Khairamundi	144	720	180	Yes	No	NA	No	Yes	36	Yes	No	NA	No
1781	Jeypore	Hadia	Putra	288	1438	360	Yes	No	NA	No	No	NA	Yes	No	NA	No
1782	Jeypore	Hadia	Sindhigam	73	366	92	Yes	No	NA	No	No	NA	Yes	No	NA	No
1783	Jeypore	Jamunda	Bodopada	250	1248	312	Yes	No	NA	No	No	NA	Yes	No	NA	Yes
1784	Jeypore	Jamunda	Chikima	343	1715	429	Yes	No	NA	No	Yes	85.75	Yes	No	NA	No
1785	Jeypore	Jamunda	Jamunda	284	1418	355	Yes	No	NA	No	Yes	70.9	Yes	No	NA	No
1786	Jeypore	Jamunda	Jareikera	104	522	131	Yes	No	NA	No	Yes	26.1	Yes	No	NA	No
1787	Jeypore	Jamunda	Telia	164	818	205	Yes	No	NA	No	Yes	40.9	Yes	No	NA	No
1788	Jeypore	Jayantigiri	Chargam	115	573	143	Yes	No	NA	No	Yes	28.65	Yes	No	NA	No
1789	Jeypore	Jayantigiri	Hadapa	178	892	223	Yes	No	NA	No	Yes	44.6	Yes	No	NA	Yes
1790	Jeypore	Jayantigiri	Jayantigiri	440	2201	550	Yes	No	NA	No	Yes	110.05	Yes	No	NA	No
1791	Jeypore	Jayantigiri	Kandiput	91	454	114	Yes	No	NA	No	Yes	22.7	Yes	No	NA	No
1792	Jeypore	Jayantigiri	Minaguda	134	668	167	Yes	No	NA	No	Yes	33.4	Yes	No	NA	No
1793	Jeypore	Jayantigiri	Perahandi	156	779	195	Yes	No	NA	No	Yes	38.95	Yes	No	NA	No
1794	Jeypore	Kaliagam	Ghatobagra	515	2574	644	Yes	No	NA	No	Yes	128.7	Yes	No	NA	No
1795	Jeypore	Kaliagam	Kaliagam	190	949	237	Yes	No	NA	No	Yes	47.45	Yes	No	NA	No

1796	Jeypore	Kaliagam	Malidolaiput	163	813	203	Yes	No	NA	No	Yes	40.65	Yes	No	NA	No
1797	Jeypore	Kebidi	Batojaganathpur	45	225	56	Yes	No	NA	No	Yes	11.25	Yes	No	NA	Yes
1798	Jeypore	Kebidi	Kebidi	476	2382	596	Yes	No	NA	No	Yes	119.1	Yes	No	NA	No
1799	Jeypore	Kebidi	Kenduguda	63	317	79	Yes	No	NA	No	Yes	15.85	Yes	No	NA	No
1800	Jeypore	Kebidi	Malikarchi	279	1395	349	Yes	No	NA	No	Yes	69.75	Yes	No	NA	No
1801	Jeypore	Konga	Khadapa	239	1195	299	Yes	No	NA	No	Yes	59.75	Yes	No	NA	No
1802	Jeypore	Konga	Konga	1318	6591	1648	Yes	No	NA	No	Yes	329.55	Yes	No	NA	No
1803	Jeypore	Kumuliput	Dangaragaon	417	2087	522	Yes	No	NA	No	No	NA	Yes	No	NA	No
1804	Jeypore	Kumuliput	Haridaput	514	2570	643	Yes	No	NA	No	No	NA	Yes	No	NA	Yes
1805	Jeypore	Kumuliput	Kumuliput	188	941	235	Yes	No	NA	No	No	NA	Yes	No	NA	No
1806	Jeypore	Phampuni	Barlahandi	125	625	156	Yes	Yes	Kolab River	No	No	NA	Yes	No	NA	No
1807	Jeypore	Phampuni	Ghirigam(Ghiuri)	313	1567	392	Yes	Yes	Kolab River	No	No	NA	Yes	No	NA	No
1808	Jeypore	Phampuni	Kumuliput	109	544	136	Yes	Yes	Kolab River	No	No	NA	Yes	No	NA	No
1809	Jeypore	Phampuni	Phampuni	866	4332	1083	Yes	Yes	Kolab River	No	No	NA	Yes	No	NA	No
1810	Jeypore	Pujariput	Phupugam	707	3533	883	Yes	Yes	Kolab River	No	No	NA	Yes	No	NA	Yes
1811	Jeypore	Randapalli	Balaput	47	233	58	Yes	Yes	Kolab River	No	No	NA	Yes	Yes	Ganesh Cement Bricks,	No
1812	Jeypore	Randapalli	Bisoiput	64	319	80	Yes	No	NA	No	Yes	15.95	Yes	Yes		No
1813	Jeypore	Randapalli	Boiragimotho	91	453	113	Yes	No	NA	No	Yes	22.65	Yes	Yes		No
1814	Jeypore	Randapalli	Keraput	175	876	219	Yes	No	NA	No	Yes	43.8	Yes	No	NA	No
1815	Jeypore	Randapalli	Kondaput	41	205	51	Yes	No	NA	No	Yes	10.25	Yes	No	NA	Yes
1816	Jeypore	Randapalli	Mulasoro	164	820	205	Yes	No	NA	No	No	NA	Yes	No	NA	No
1817	Jeypore	Randapalli	Ramogodo	51	257	64	Yes	No	NA	No	No	NA	Yes	No	NA	No
1818	Jeypore	Randapalli	Rondapali	284	1418	355	Yes	No	NA	No	No	NA	Yes	No	NA	No
1819	Jeypore	Randapalli	Sanokaudi	241	1204	301	Yes	No	NA	No	Yes	60.2	Yes	No	NA	No
1820	Jeypore	Randapalli	Teliput	16	80	20	Yes	No	NA	No	Yes	4	Yes	No	NA	No
1821	Jeypore	Raniguda	Biriphulgumma	65	324	81	Yes	No	NA	No	Yes	16.2	Yes	No	NA	No
1822	Jeypore	Raniguda	Boriput	162	811	203	Yes	No	NA	No	Yes	40.55	Yes	No	NA	Yes
1823	Jeypore	Raniguda	Dangarkarchi	130	648	162	Yes	No	NA	No	Yes	32.4	Yes	No	NA	No
1824	Jeypore	Raniguda	Ranigada	116	580	145	Yes	No	NA	No	Yes	29	Yes	No	NA	No
1825	Jeypore	Raniguda	Sandhaguda	39	195	49	Yes	No	NA	No	Yes	9.75	Yes	No	NA	Yes
1826	Jeypore	Raniguda	Singibandha	103	516	129	Yes	No	NA	No	Yes	25.8	Yes	No	NA	No

1827	Jeypore	Raniguda	Tingiriput	45	224	56	Yes	No	NA	No	Yes	11.2	Yes	No	NA	No
1828	Jeypore	Tankua	Dimla	80	400	100	Yes	No	NA	No	Yes	20	Yes	No	NA	No
1829	Jeypore	Tankua	Jaganathpur	611	3054	764	Yes	No	NA	No	Yes	152.7	Yes	No	NA	No
1830	Jeypore	Tankua	Mahaliaput	132	661	165	Yes	No	NA	No	Yes	33.05	Yes	No	NA	No
1831	Jeypore	Tankua	Mondosil	12	59	15	Yes	No	NA	No	Yes	2.95	Yes	No	NA	No
1832	Jeypore	Tankua	Padmapur	136	678	170	Yes	Yes	Kolab River	No	No	NA	Yes	No	NA	No
1833	Jeypore	Tankua	Panasput Bagra	236	1178	295	Yes	No	NA	No	Yes	58.9	Yes	No	NA	Yes
1834	Jeypore	Tankua	Ronginiguda	20	101	25	Yes	No	NA	No	Yes	5.05	Yes	No	NA	No
1835	Jeypore	Tankua	Tankua	112	562	141	Yes	No	NA	No	No	NA	Yes	No	NA	No
1836	Jeypore	Tankua	Tharadiput	57	283	71	Yes	No	NA	No	Yes	14.15	Yes	No	NA	No
1837	Jeypore	Umuri	Makaput	212	1059	265	Yes	No	NA	No	No	NA	Yes	Yes	Sri Satyasai Ind.	No
1838	Jeypore	Umuri	Souraguda	258	1291	323	Yes	No	NA	No	Yes	64.55	Yes	Yes		No
1839	Jeypore	Umuri	Umuri	628	3141	785	Yes	No	NA	No	Yes	157.05	Yes	Yes		No
1840	Kundra	Assna	Asana	553	2766	692	Yes	No	NA	No	Yes	193.62	Yes	No	NA	No
1841	Kundra	Assna	Dhuruguda	234	1171	293	Yes	No	NA	No	Yes	81.97	Yes	No	NA	No
1842	Kundra	Assna	Ghiuriguda	72	361	90	Yes	No	NA	No	No	NA	Yes	No	NA	No
1843	Kundra	Assna	Kumbhikhari	65	324	81	Yes	No	NA	No	Yes	22.68	Yes	No	NA	No
1844	Kundra	Phulabhata	Bhatapani	37	185	46	Yes	No	NA	Yes	Yes	12.95	Yes	No	NA	No
1845	Kundra	Phulabhata	Bisibeta	50	252	63	Yes	No	NA	No	Yes	17.64	Yes	No	NA	No
1846	Kundra	Phulabhata	Dudumapadar (Dumuriguda)	26	131	33	Yes	No	NA	No	Yes	9.17	Yes	No	NA	Yes
1847	Kundra	Phulabhata	Kaujharan	25	127	32	Yes	No	NA	Yes	No	NA	Yes	No	NA	No
1848	Kundra	Phulabhata	Padeikunda	45	227	57	Yes	No	NA	No	No	NA	Yes	No	NA	No
1849	Kundra	Phulabhata	Phulabhatta	59	296	74	Yes	No	NA	No	Yes	20.72	Yes	No	NA	Yes
1850	Kundra	Phulabhata	Podapadar	13	66	17	Yes	No	NA	No	Yes	4.62	Yes	No	NA	No
1851	Kundra	Bagderi	Bagderi	385	1926	482	Yes	Yes	Kolab River	No	No	NA	Yes	No	NA	No
1852	Kundra	Bagderi	Dangarapalli	264	1320	330	Yes	Yes	Kolab River	No	No	NA	Yes	No	NA	No
1853	Kundra	Bagderi	Jamukonadi	115	575	144	Yes	Yes	Kolab River	Yes	No	NA	Yes	No	NA	No
1854	Kundra	Bagderi	Kanaguda	110	548	137	Yes	Yes	Kolab River	No	No	NA	Yes	No	NA	No
1855	Kundra	Bagderi	Krupakote	30	151	38	Yes	Yes	Kolab River	No	No	NA	Yes	No	NA	No
1856	Kundra	Bagderi	Rexakonadi	23	114	29	Yes	Yes	Kolab River	No	No	NA	Yes	No	NA	No
1857	Kundra	Banuaguda	Banuaguda	221	1106	277	Yes	No	NA	No	Yes	77.42	Yes	No	NA	No

1858	Kundra	Banuaguda	Gorahandi	560	2798	700	Yes	No	NA	Yes	Yes	195.86	Yes	No	NA	No
1859	Kundra	Banuaguda	Majhiguda	68	340	85	Yes	No	NA	No	Yes	23.8	Yes	No	NA	No
1860	Kundra	Banuaguda	Naragam	163	814	204	Yes	No	NA	No	Yes	56.98	Yes	No	NA	No
1861	Kundra	Banuaguda	Taraput	275	1373	343	Yes	No	NA	No	Yes	96.11	Yes	No	NA	No
1862	Kundra	Banuaguda	Uduliaguda	23	115	29	Yes	No	NA	No	Yes	8.05	Yes	No	NA	No
1863	Kundra	Bhusangaguda	Bhusangaguda	263	1317	329	Yes	Yes	Kolab River	No	No	NA	Yes	No	NA	No
1864	Kundra	Bhusangaguda	Girliguda	301	1506	377	Yes	Yes	Kurlu River	No	No	NA	Yes	No	NA	No
1865	Kundra	Bhusangaguda	Katariput	73	363	91	Yes	Yes	Kolab River	No	No	NA	Yes	No	NA	No
1866	Kundra	Bhusangaguda	Kutulapadar	223	1114	279	Yes	Yes	Kolab River	Yes	No	NA	Yes	No	NA	No
1867	Kundra	Bhusangaguda	Naikera	209	1046	262	Yes	Yes	Kolab River	No	No	NA	Yes	No	NA	No
1868	Kundra	Dangarpaunsi	Bedapaunsi	369	1845	461	Yes	Yes	Kolab River	No	No	NA	Yes	No	NA	No
1869	Kundra	Dangarpaunsi	Bhejahandi	219	1093	273	Yes	Yes	Kurlu River	No	No	NA	Yes	No	NA	No
1870	Kundra	Dangarpaunsi	Dangarpaunsi	205	1025	256	Yes	Yes	Kolab River	No	No	NA	Yes	No	NA	No
1871	Kundra	Dangarpaunsi	Pradhaniput	124	621	155	Yes	Yes	Kolab River	No	No	NA	Yes	No	NA	No
1872	Kundra	Phupugam	Jabapatraput	237	1185	296	Yes	No	NA	No	Yes	82.95	Yes	No	NA	No
1873	Kundra	Phupugam	Karanaguda	33	163	41	Yes	No	NA	No	Yes	11.41	Yes	No	NA	Yes
1874	Kundra	Phupugam	Phupugam	424	2121	530	Yes	No	NA	No	Yes	148.47	Yes	No	NA	Yes
1875	Kundra	Digapur	Digapur	388	1941	485	Yes	No	NA	No	Yes	135.87	Yes	No	NA	No
1876	Kundra	Digapur	Ghosarla	126	628	157	Yes	No	NA	No	Yes	43.96	Yes	No	NA	No
1877	Kundra	Digapur	Narialpali	110	550	138	Yes	No	NA	No	Yes	38.5	Yes	No	NA	Yes
1878	Kundra	Digapur	Padhaniput	172	862	216	Yes	No	NA	No	Yes	60.34	Yes	No	NA	No
1879	Kundra	Digapur	Pujariput	82	412	103	Yes	No	NA	No	Yes	28.84	Yes	No	NA	No
1880	Kundra	Digapur	Khilaput	137	683	171	Yes	No	NA	No	Yes	47.81	Yes	No	NA	No
1881	Kundra	Ghumar	Bhurudiput	37	183	46	Yes	No	NA	No	Yes	12.81	Yes	No	NA	Yes
1882	Kundra	Ghumar	Ghumar	465	2325	581	Yes	No	NA	No	Yes	162.75	Yes	No	NA	No
1883	Kundra	Ghumar	Hatkhudupi	84	418	105	Yes	No	NA	No	Yes	29.26	Yes	No	NA	No
1884	Kundra	Ghumar	Kalapara	335	1677	419	Yes	No	NA	No	Yes	117.39	Yes	No	NA	Yes
1885	Kundra	Ghumar	Mundiguda	78	390	98	Yes	No	NA	No	Yes	27.3	Yes	No	NA	No
1886	Kundra	Kermitty	Bandhanpadar	22	110	28	Yes	Yes	Kolab River	No	No	NA	Yes	No	NA	No

1887	Kundra	Kermitty	Baribeta	30	148	37	Yes	Yes	Kolab River	No	No	NA	Yes	No	NA	No
1888	Kundra	Kermitty	Dudumaguda	22	109	27	Yes	Yes	Kolab River	No	No	NA	Yes	No	NA	No
1889	Kundra	Kermitty	Gumukapadar	35	176	44	Yes	Yes	Kolab River	No	No	NA	Yes	No	NA	No
1890	Kundra	Kermitty	Guliguda	47	233	58	Yes	Yes	Kolab River	No	No	NA	Yes	No	NA	No
1891	Kundra	Kermitty	Jabapadar	163	814	204	Yes	Yes	Kolab River	No	No	NA	Yes	No	NA	No
1892	Kundra	Kermitty	Kadalimunda	281	1407	352	Yes	Yes	Kolab River	Yes	No	NA	Yes	No	NA	No
1893	Kundra	Kermitty	Kenduput	12	61	15	Yes	Yes	Kolab River	No	No	NA	Yes	No	NA	No
1894	Kundra	Kermitty	Kerimity	359	1795	449	Yes	Yes	Kolab River	Yes	No	NA	Yes	No	NA	No
1895	Kundra	Kermitty	Kondajodi	42	209	52	Yes	Yes	Kolab River	No	No	NA	Yes	No	NA	No
1896	Kundra	Kermitty	Pandrimati	25	126	32	Yes	Yes	Kolab River	Yes	No	NA	Yes	No	NA	No
1897	Kundra	Kermitty	Tumbapadar	25	126	32	Yes	Yes	Kolab River	No	No	NA	Yes	No	NA	No
1898	Kundra	Kundura	Kundura	1065	5326	1332	Yes	Yes	Kolab River	No	No	NA	Yes	No	NA	No
1899	Kundra	Kundura	Jhiligan	90	449	112	Yes	Yes	Kolab River	No	No	NA	Yes	No	NA	No
1900	Kundra	Kundura	Jiraguda	196	981	245	Yes	Yes	Kolab River	No	No	NA	Yes	No	NA	No
1901	Kundra	Kundura	Kudumpadar	76	378	95	Yes	Yes	Kolab River	Yes	No	NA	Yes	No	NA	No
1902	Kundra	Kundura	Heruguda	81	406	102	Yes	No	NA	No	No	NA	Yes	No	NA	No
1903	Kundra	Pakhanaguda	Pakhanaguda	202	1009	252	Yes	No	NA	No	No	NA	Yes	No	NA	Yes
1904	Kundra	Pakhanaguda	Kaliaguda	71	355	89	Yes	No	NA	No	Yes	24.85	Yes	No	NA	No
1905	Kundra	Pakhanaguda	Padmapur	32	158	40	Yes	No	NA	No	Yes	11.06	Yes	No	NA	No
1906	Kundra	Pakhanaguda	Tabhapadar	114	571	143	Yes	No	NA	Yes	Yes	39.97	Yes	No	NA	No
1907	Kundra	Pakhanaguda	Soralguda	85	423	106	Yes	No	NA	No	Yes	29.61	Yes	No	NA	No
1908	Kundra	Gundala	Gundala	642	3211	803	Yes	No	NA	No	Yes	224.77	Yes	No	NA	No
1909	Kundra	Limma	Limma	675	3373	843	Yes	Yes	Kolab River	No	No	NA	Yes	No	NA	No
1910	Kundra	Limma	Phukiaguda	132	659	165	Yes	Yes	Kolab River	No	No	NA	Yes	No	NA	No
1911	Kundra	Massigam	Baragam	60	301	75	Yes	Yes	Kolab River	No	No	NA	Yes	No	NA	No
1912	Kundra	Massigam	Baraguda	83	413	103	Yes	No	NA	No	No	NA	Yes	No	NA	No
1913	Kundra	Massigam	Gullariguda	82	408	102	Yes	No	NA	No	No	NA	Yes	No	NA	No
1914	Kundra	Massigam	Jharanga	140	702	176	Yes	No	NA	No	No	NA	Yes	No	NA	No
1915	Kundra	Massigam	Jontaput	68	342	86	Yes	No	NA	No	No	NA	Yes	No	NA	No
1916	Kundra	Massigam	Kaliariput	40	199	50	Yes	No	NA	Yes	No	NA	Yes	No	NA	No
1917	Kundra	Massigam	Massigam	475	2377	594	Yes	No	NA	No	No	NA	Yes	No	NA	No
1918	Kundra	Massigam	Pujariput	39	193	48	Yes	No	NA	No	Yes	13.51	Yes	No	NA	Yes
1919	Kundra	Raniguda	Atigam	103	515	129	Yes	No	NA	No	Yes	36.05	Yes	No	NA	No

1920	Kundra	Raniguda	Raniguda	240	1200	300	Yes	No	NA	No	Yes	84	Yes	No	NA	No
1921	Kundra	Raniguda	Sargiguda	178	892	223	Yes	No	NA	No	Yes	62.44	Yes	No	NA	No
1922	Kundra	Raniguda	Siuniguda	111	556	139	Yes	No	NA	Yes	Yes	38.92	Yes	No	NA	No
1923	Kundra	Raniguda	Temaraguda	37	187	47	Yes	No	NA	No	Yes	13.09	Yes	No	NA	Yes
			Total	**235191**	**1175955**	**293988**										

Source: All Tahasildars & DEOC, Koraput

Table No. 3.3 : List of Hospitals/ Health Centers Exposed to Cyclone:

Sl. No	Name of Location of the Hospital/Health Center	Gram Panchayat Name	Block Name
1	Community Health Centre	Pottangi	Pottangi
2	Community Health Centre	Nandapur	Nandapur
3	Community Health Centre	Narayanpatna	Narayanpatna

Source: CDMO, Koraput

Table No.3. 4 : List of Schools/ AWC exposed to Cyclone:

Sl. No.	Name & Location of the School	Gram Panchayat Name	Block Name
1	Government High School, Pottangi, Koraput	Pottangi	Pottangi
2	Bhitarapada Project School, Bhitarapara	Bhitarpada Ps	Narayanapatna
3	Berla Project primary school, Berla	Berla	Narayanapatna
4	Pattamunda Project primary school, Gechela,	Gechela	Narayanapatna
5	Govt. (ssd) High, Balipeta	Balipeta	Narayanapatna
6	All the Anganwadi centres in the District especially in the blocks of Pottangi & Narayanapatna.	All GPs of Narayanapatna & Pottangi	Narayanapatna & Pottangi
7	Rallegada Project High School, Ralegada	Tangini	Pottangi
8	Ambapally Project UP School, Ambapally	Ambapally	Pottangi

Source: DPC, SSA-RTE, Koraput

Table No. 3.5 : Roads exposed to Cyclone (Heavy Rain)

Sl. No.	Road exposed to cyclone (storm surge) (From -----To)	Road Type	Length in Km	Block Name
1	Gunjiguda (Pendajam) to Paligumandi	All weather road	10.6	Koraput
2	Bandhugam to Nilabadi rd.	All weather road	0.430 Km	Bandhugaon
3	Chintalguda to Ranjiput	All weather road	1.700 Km	Bandhugaon
4	S.H50 to Kumoganda	All weather road	7.400 Km	Bandhugaon
5	Kotaguda To Jaguguda Road	All weather road	2.400 Km	Bandhugaon
6	Kotaguda - Patringi Road	All weather road	3.500 Km	Bandhugaon
7	Almonda - Silabadi Road	All weather road	7.150 Km	Bandhugaon
8	P.W.D. Road - Pedavalda	All weather road	7.500 Km	Bandhugaon
9	P.S. Road - Leding	All weather road	1.980 Km	Bandhugaon
10	Chintaguda - Badamathur	All weather road	1.500 Km	Bandhugaon
11	P.W.D Road - Kumbhariput	All weather road	2.520 Km	Bandhugaon
12	P.S. Road - Kuntesu	All weather road	2.700 Km	Bandhugaon
13	P.W.D.Road - Gulumiguda	All weather road	2.300 Km	Bandhugaon

14	Nilabadi - Ghumura	All weather road	2.700 Km	Bandhugaon
15	P.W.D. Road - Garidi	All weather road	1.980 Km	Bandhugaon
16	Garidi - Ambiliput	All weather road	3.720 Km	Bandhugaon
17	P.W.D. Road - Jarpa	All weather road	3.880 Km	Bandhugaon
18	P.W.D. Road - Palka	All weather road	4.000 Km	Bandhugaon
19	P.W.D.Road - Yalangavalsa	All weather road	2.200 Km	Bandhugaon
20	P.W.D.Road - Edgumvalsa	All weather road	1.100 Km	Bandhugaon
21	P.W.D.Road - Gajabadi	All weather road	4.500 Km	Bandhugaon
22	P.W.D. Road - Mulakarli	All weather road	5.000 Km	Bandhugaon
23	P.W.D. Road - Bilamala	All weather road	3.500 Km	Bandhugaon
24	Bridge over river Jhanjabati at 2nd km on PWD rod Mekeda	All weather road	129.870 Km	Bandhugaon
25	L040-PWD Road to Kabiti Via Katulpeta Kesavadra	All weather road	1.800 Km	Bandhugaon
26	L023-Jarpa to Mundeshe	All weather road	5.000 Km	Bandhugaon
27	RD Road to Tentulipadar	All weather road	8.700 Km	Lamtaput
28	Tusuba to Ballel Road	All weather road	9.800 Km	Lamtaput
29	Tikarapada - Arna	All weather road	5.230 Km	Lamtaput
30	Kantagam - Tikarapada (Nandapur - Banamaliput - Lamtaput) Road	All weather road	7.000 Km	Lamtaput
31	Jallaput - Kanta,Via-Surumi Road	All weather road	12.800 Km	Lamtaput
32	R.D. Road - Paliba Road	All weather road	3.400 Km	Lamtaput
33	R.D. Road - Paliba Road	All weather road	2.000 Km	Lamtaput
34	Arna - Chandalamunda Road	All weather road	1.550 Km	Lamtaput
35	Kadamguda - Parajakhudubi Road	All weather road	7.250 Km	Lamtaput
36	Kumargandhana - Hatasuku Road	All weather road	2.650 Km	Lamtaput
37	R.D. Road - Mediput	All weather road	2.500 Km	Lamtaput
38	Banamaliput - Nandapur	All weather road	11.000 Km	Lamtaput
39	Palliba - Suku (Koraput & Lamtaput Block)	All weather road	14.700 Km	Lamtaput
40	P.W.D. road - Bada Peta Ganjeipadar	All weather road	5.000 Km	Lamtaput
41	M.D.R. - Sankhei Road.	All weather road	3.800 Km	Lamtaput
42	R.D.Road - Soilpada Road.	All weather road	6.200 Km	Lamtaput
43	Bentalbari - Mantriput Road.	All weather road	4.600 Km	Lamtaput
44	Kangaripada - Jalahanjar Road	All weather road	4.500 Km	Lamtaput
45	P.W.D. Road to - Kakalpada	All weather road	2.300 Km	Lamtaput
46	R.D. Road (Kamel) to - Audipada	All weather road	2.200 Km	Lamtaput
47	Godihanjar (R.D. Road) to - Raipada	All weather road	3.000 Km	Lamtaput
48	M.D.R. to - Kanagam	All weather road	2.500 Km	Lamtaput

49	L029-RD Road to Jodaput	All weather road	7.500 Km	Lamtaput
50	L045-RD Raod to Maliguda Via Bandhanapada	All weather road	3.600 Km	Lamtaput
51	L059-RD Road to Guneipada	All weather road	1.300 Km	Lamtaput
52	L027-RD Road to Lamanda	All weather road	1.200 Km	Lamtaput
53	L068-MDR to Silpeda	All weather road	1.550 Km	Lamtaput
54	SH-4 to Kellar road.	All weather road	1.400 Km	Laxmipur
55	RD road to Debatahanjar	All weather road	0.730 Km	Laxmipur
56	PWD Road to Chuchukona	All weather road	6.500 Km	Laxmipur
57	P.W.D. Road to Tunpar Road	All weather road	4.020 Km	Laxmipur
58	SH-4 - Podapodar	All weather road	2.070 Km	Laxmipur
59	Tunupar - Bisrabandha	All weather road	3.650 Km	Laxmipur
60	P.W.D. Road - Badasankha Road.	All weather road	1.010 Km	Laxmipur
61	Giriliput Adivasi Colony - Charada	All weather road	2.000 Km	Laxmipur
62	P.W.D Road - Girliput	All weather road	2.000 Km	Laxmipur
63	R.D. Road - Biriguda	All weather road	2.000 Km	Laxmipur
64	P.W.D. Road - Dumuripadar	All weather road	2.000 Km	Laxmipur
65	Dumuripadar(P.W.D. Road) - Lachhamani	All weather road	4.500 Km	Laxmipur
66	P.W.D. Road - Maliguda	All weather road	4.500 Km	Laxmipur
67	P.W.D. Road(Badasankha) - Khalkana	All weather road	5.800 Km	Laxmipur
68	R.D. Road - Nisar	All weather road	2.520 Km	Laxmipur
69	P.W.D. Road - Keskapadu	All weather road	4.500 Km	Laxmipur
70	P.W.D Road - Khajuriput	All weather road	3.900 Km	Laxmipur
71	P.W.D Road - Dambapanchada	All weather road	2.550 Km	Laxmipur
72	R.D. Road - Talakaipadar	All weather road	3.600 Km	Laxmipur
73	P.W.D. Road - Balingi	All weather road	3.000 Km	Laxmipur
74	P.W.D. Road - Barigaon	All weather road	2.000 Km	Laxmipur
75	Khlkona - Rajanpanasguda	All weather road	4.200 Km	Laxmipur
76	P.S. Road - Kebidi	All weather road	3.000 Km	Laxmipur
77	P.W.D. Road - Karli	All weather road	3.000 Km	Laxmipur
78	P.W.D.Road - Sorisapadar	All weather road	6.000 Km	Laxmipur
79	P.W.D.Road - Timajhola	All weather road	3.000 Km	Laxmipur
80	P.W.D.Road - Koragonda	All weather road	1.200 Km	Laxmipur
81	P.W.D.Road - Ranjitguda	All weather road	2.000 Km	Laxmipur
82	RD Road - Narsikiapadar	All weather road	2.000 Km	Laxmipur
83	Upperchampi - Titijhola	All weather road	3.000 Km	Laxmipur
84	Kundar Panchada - Jhodikenda	All weather road	4.000 Km	Laxmipur

85	P.W.D.Road - Sananerka	All weather road	1.400 Km	Laxmipur
86	Bridge over local nallah at 5 9 th km on PWD road Khalkona road	All weather road	43.710 Km	Laxmipur
87	L063 - PWD Road to Kaliajhola	All weather road	2.500 Km	Laxmipur
88	L054-PWD Road to Phulgachapadar	All weather road	2.100 Km	Laxmipur
89	L022-PS Road to Ramijhola	All weather road	3.000 Km	Laxmipur
90	L071-PWD Road to Nakulpadar	All weather road	6.100 Km	Laxmipur
91	L053-PWD Road to Bogeipadar	All weather road	2.000 Km	Laxmipur
92	L069-Toyaput to Kurmuli	All weather road	3.000 Km	Laxmipur
93	PWD road to Khemara	All weather road	1.030 Km	Nandapur
94	Kanta Boding-Tansing	All weather road	2.880 Km	Nandapur
95	Sikariput to Tansing road	All weather road	1.230 Km	Nandapur
96	P.W.D. Road to Hatibari Road	All weather road	8.500 Km	Nandapur
97	P.W.D. Road - Birijhola	All weather road	2.300 Km	Nandapur
98	Gamelput - Underguda Road	All weather road	4.650 Km	Nandapur
99	Underguda - Sudup Road	All weather road	10.000 Km	Nandapur
100	Balda - Rukuba Road	All weather road	17.000 Km	Nandapur
101	Kumarguda - Patrapondi	All weather road	4.200 Km	Nandapur
102	P.W.D. Road - Kumarguda	All weather road	7.900 Km	Nandapur
103	P.S Road - Golpandi	All weather road	4.000 Km	Nandapur
104	R.D Road - S.Pujariput	All weather road	8.100 Km	Nandapur
105	Pradhaniput - Khudub Road.	All weather road	1.100 Km	Nandapur
106	R.D. Road - Pradhaniput	All weather road	2.300 Km	Nandapur
107	R.D. Road - Khuda	All weather road	1.200 Km	Nandapur
108	P.W.D Road - Khujel	All weather road	5.000 Km	Nandapur
109	Local Nallah	All weather road	26.940 Km	Nandapur
110	Nandiguda - Nandaka	All weather road	6.800 Km	Nandapur
111	Daleiput - Abarada	All weather road	3.000 Km	Nandapur
112	Badanga - Golur	All weather road	4.000 Km	Nandapur
113	Balliguda - Jira	All weather road	6.000 Km	Nandapur
114	P.W.D. Road - Khadagpur	All weather road	3.200 Km	Nandapur
115	Kadamguda - Badaatankua	All weather road	5.500 Km	Nandapur
116	P.W.D.Road - Badapadar	All weather road	8.000 Km	Nandapur
117	P.W.D.Road - Bijapur	All weather road	5.100 Km	Nandapur
118	P.W.D.Road - Khelua	All weather road	3.700 Km	Nandapur
119	R.D. Road - Kurmaput	All weather road	4.500 Km	Nandapur
120	R.D. Road to - Malibhumandal	All weather road	3.000 Km	Nandapur
121	P.W.D. Road to - Badahanjar	All weather road	4.300 Km	Nandapur

122	L040-PWD Road to Badliguda	All weather road	4.500 Km	Nandapur
123	T03-RD Road to Sobhaput	All weather road	6.700 Km	Nandapur
124	L062-RD Road to Khadaput Boding	All weather road	4.500 Km	Nandapur
125	L073-RD Road to Khingmung Karanjaguda	All weather road	4.500 Km	Nandapur
126	Patharbasa Borigi rd.	All weather road	1.370 Km	Narayanpatna
127	PWD road to Yaseda rd.	All weather road	0.410 Km	Narayanpatna
128	Tentulipadar - Bijaghati Road	All weather road	3.980 Km	Narayanpatna
129	Budhapanas to Bijaghati	All weather road	6.300 Km	Narayanpatna
130	Budhapanasa - Bijaghati Road	All weather road	3.030 Km	Narayanpatna
131	Narayanpatna - Bijaghati Road	All weather road	16.000 Km	Narayanpatna
132	Basanput - Dumusil	All weather road	3.405 Km	Narayanpatna
133	Kumbhari - Siriguda	All weather road	1.650 Km	Narayanpatna
134	Budhapanas to Bijaghati	All weather road	0.000 Km	Narayanpatna
135	P.S. Road - Gadbaguda	All weather road	4.000 Km	Narayanpatna
136	L049-P S Road to Tingaraput	All weather road	1.800 Km	Narayanpatna
137	L057-Bijaghati to Mathalput	All weather road	3.000 Km	Narayanpatna
138	RD road to Nuagam via-Badapadu	All weather road	1.890 Km	Pottangi
139	NH43 to Galigabdar	All weather road	2.500 Km	Pottangi
140	Kartalmaudi to Galigabdar Road	All weather road	7.820 Km	Pottangi
141	P.W.D. Road - Thuria	All weather road	2.500 Km	Pottangi
142	Bailiguda - Sombai	All weather road	6.000 Km	Pottangi
143	Rallegeda - Renga Road	All weather road	21.500 Km	Pottangi
144	Bhatiguda - Kandili	All weather road	5.900 Km	Pottangi
145	Petru - Bhatiguda	All weather road	1.100 Km	Pottangi
146	Sangamguda - Chandaka	All weather road	1.500 Km	Pottangi
147	R.D. Road - Sangamguda	All weather road	2.000 Km	Pottangi
148	NH-43 - Tangini	All weather road	1.140 Km	Pottangi
149	NH-43 Gangaeswari College - Nilampadu	All weather road	2.700 Km	Pottangi
150	P.S.Road - Jhankarguda	All weather road	7.500 Km	Pottangi
151	R.D. Road - Gugaguda	All weather road	1.700 Km	Pottangi
152	L066-NH43 to Malkarbandha	All weather road	3.400 Km	Pottangi
153	L059-RD Road to Daba Guntha Via Sangamguda	All weather road	3.800 Km	Pottangi
154	L037 - PWD Road to Katuguda	All weather road	0.950 Km	Pottangi
155	L039-R D Road to Dekapadu	All weather road	0.950 Km	Pottangi
156	L058-RD Road to Guntha Via Kapatiguda	All weather road	4.000 Km	Pottangi

157	L068-PWD Road to Upper Barabandha	All weather road	1.600 Km	Pottangi
158	PWD road to Kulab road.	All weather road	0.740 Km	Semiliguda
159	RD road to Kangara	All weather road	2.050 Km	Semiliguda
160	Renga to Marua Raod	All weather road	1.230 Km	Semiliguda
161	R.D.Road to Kangra	All weather road	3.000 Km	Semiliguda
162	P.W.D. Road to Kulab	All weather road	4.270 Km	Semiliguda
163	Intake Road - Khalpadi	All weather road	7.000 Km	Semiliguda
164	Doliamba - Dudhari Road	All weather road	6.200 Km	Semiliguda
165	R.D. Road - Aligam Road	All weather road	0.900 Km	Semiliguda
166	R.D Road - Malidusura	All weather road	1.260 Km	Semiliguda
167	Kunduli - Malidusura Chhaka	All weather road	5.050 Km	Semiliguda
168	Malimarla - Sorisapadar	All weather road	4.000 Km	Semiliguda
169	Jangarada - Totaguda	All weather road	8.000 Km	Semiliguda
170	R.D. Road - Sundhidusura	All weather road	2.200 Km	Semiliguda
171	Renga - Panasguda	All weather road	9.000 Km	Semiliguda
172	Rajput - Mukhibedi	All weather road	3.800 Km	Semiliguda
173	P.W.D. Road - Rajput	All weather road	5.750 Km	Semiliguda
174	Dudhari - Ghataguda	All weather road	1.700 Km	Semiliguda
175	Doliamba - Dudhari	All weather road	4.500 Km	Semiliguda
176	Hataguda - Kumbharguda	All weather road	3.000 Km	Semiliguda
177	Renga - Hataguda, Via Rukuba	All weather road	16.050 Km	Semiliguda
178	Bhejaput - Charangul	All weather road	3.900 Km	Semiliguda
179	Beheraguda - Lunguri	All weather road	2.000 Km	Semiliguda
180	Sundhiput - Barkutni	All weather road	5.000 Km	Semiliguda
181	R.D. Road - Sundhiput	All weather road	1.500 Km	Semiliguda
182	Malipungar - Kankadamba	All weather road	8.000 Km	Semiliguda
183	NH-43 - Malipungar	All weather road	2.000 Km	Semiliguda
184	Charangul - G. Goudaguda	All weather road	1.400 Km	Semiliguda
185	P.W.D. Road - Sakhiguda	All weather road	1.500 Km	Semiliguda
186	RD Road - Patakhamar	All weather road	1.500 Km	Semiliguda
187	Gunthal Guda - P.Muthai	All weather road	5.000 Km	Semiliguda
188	RD Road - Hadiguda	All weather road	1.500 Km	Semiliguda
189	RD Road - Sirimunda	All weather road	1.000 Km	Semiliguda
190	P.W.D. Road - Maliput	All weather road	5.200 Km	Semiliguda
191	RD Road - G.Karidi	All weather road	7.500 Km	Semiliguda
192	Bridge over local nallah at 1st km on Renga Marua raod	All weather road	35.710 Km	Semiliguda

193	L034-Malimarla to Uppergelaguda	All weather road	1.500 Km	Semiliguda
194	L071-NAD Road to Podapalam Via Balda	All weather road	2.600 Km	Semiliguda
195	L055-RD Road to Deula	All weather road	3.000 Km	Semiliguda
196	L083-Nalco Road to Dandasiguda Via Masuriguda	All weather road	1.000 Km	Semiliguda
197	L078-NH 43 to Badachori	All weather road	6.000 Km	Semiliguda
198	L077-NH 43 to Bileiguda	All weather road	2.800 Km	Semiliguda
199	L079-NH 43 to Nuaguda	All weather road	2.100 Km	Semiliguda
200	L067-Mukhibedei to Challanput	All weather road	2.600 Km	Semiliguda

Source: EE, RWD, Koraput. Jeypore & Sunabeda

Table No. 3.6 : List of Hospitals/ Health Centers Exposed to Tsunami:

Sl. No.	Name & Location of the Hospital/ Health Center	Gram Panchayat Name	Block Name
1	**NIL**		

Table No. 3.7 : List of Schools/AWC exposed to Tsunami:

Sl. No.	Name & Location of the School	Gram Panchayat Name	Block Name
1	**NIL**		

Table No. 3. 8 : Roads exposed to Tsunami NIL

Sl. No.	Road exposed to Tsunami (From -----To)	Road Type	Length in Km	Block Name
1	**NIL**			

Table No. 3.9 : List of Hospitals/ Health Centres Exposed to Flood:

Sl. No	Name of Location of the Hospital/Health Center	No. of Beds	Gram Panchayat Name	Block Name	Flood Causing Agent
1	Chandili PHC	0	Chandili	Kotpad	Indrabati River
2	Kumuli PHC	0	Kumuli	Borigumma	Telangiri Canal

Table No. 3.10: List of Schools/ AWC exposed to Flood:

Sl. No.	Name & Location of the School	Gram Panchayat Name	Block Name	Flood Causing Agent
1	Government SSD High School	Machhaput	Dasmantpur	Muran Dam
2	Ghualguda	Katharagada	Borigumma	Indrabati River
3	Chilamandi	Katharagada	Borigumma	Indrabati River
4	S. Indhanpur	Munja	Borigumma	Indrabati River
5	Bergam	Aunli	Borigumma	Indrabati River
6	Khandiguda	Aunli	Borigumma	Indrabati River
7	Bangalguda	Aunli	Borigumma	Indrabati River
8	Gundriguda	Pondasguda	Borigumma	Indrabati River
9	Damba Turunji	haridaguda	Borigumma	Indrabati River
10	Garuda Gachha	Champadar	Borigumma	Indrabati River
11	Nandarla	Malda	Borigumma	Indrabati River
12	Kurkuti	benasura	Borigumma	Indrabati River
13	B. Janiguda	Piteiguda	Borigumma	Indrabati River
14	Piteiguda	Piteiguda	Borigumma	Indrabati River
15	Birphulagumma PS	Ranigada	Jeypore	Kolab

Source: DPC, SSA-RTE, Koraput

Table No.3. 11 (A) : Roads exposed to Flood

Sl No.	Roads exposed to Flood (From----------To)	Road Type	Length in Km	Flood Causing Agent	Block Name
1	Jeypore-Phampuni Road (11/0km to 11/500km)	MDR (B.T)	11.584	Local Nallah at 11/300km	Jeypore
2	Borigumma-B.Singhpur-	ODR (B.T)	22.308	Local Nallah	Borigumma
3	Borigumma-B.Singhpur-	ODR (B.T)	22.308	Teligudi	Borigumma
4	Borigumma-B.Singhpur-	ODR (B.T)	22.308	Singari	Borigumma
5	B.Singhpur-Ranigada Road	ODR (B.T)	11.163	Local Nallah	Borigumma
6	Jujhari to Chingidiguda	Earthen	7.00	Indravati	Borigumma
7	RD Road to Samarthguda	All	3.00	Indravati	Borigumma
8	Gurumaiguda to Bhitarahandi	Earthen	4.00	Indravati	Borigumma
9	Bodigam to Tokiguda	All	7.00	Indravati	Borigumma
10	RD Road to Nagjodi	All	2.00	Indravati	Borigumma
11	Jodiguda to Panjiaguda	Earthen	5.00	Telingiri	Borigumma
12	B.Singpur to Gujuniguda via	All	12.00	Telingiri	Borigumma
13	Chandili to Piranji	All	3.30	Johra River	Kotpad
14	NH43 to Korlahandi	All	2.30	Johra River	Kotpad
15	Kotpad to Chirmanadighat	All	5.80	Indravati	Kotpad
16	Dangiri to Pachia	All	5.24	Johra River	Kotpad
17	Bania to Guali	All	6.13	Indravati	Kotpad

18	Kotpad Sadaranga Sutipadar	All	14.00	Indravati	Kotpad
19	Surli to Pipalahandi	Earthen	8.50	Johra River	Kotpad
20	Kotpad to Girla Via Ankula	All	3.00	Indravati	Kotpad
21	Jeypore to Balia	All Weather	18.00	Kolab River(satiguda	Jeypore
22	Kaliagam to Solpa	All	10.00	Putrah River	Jeypore
23	Ambaguda Hadia Putra Telia	All	12.80	Putrah River	Jeypore
24	Kusumi to Kundra	All	16.00	Kolab River	Kundra
25	Ramagiri to Raniguda	All	21.28	Kolab River	Kundra
26	Sagarguda to Barabandha	Earthen	4.00	Kurlu River	Kundra
27	RD Road to Pipalaguda	Earthen	6.50	Birigad River	Kundra
28	Kundra to Digapur	All	19.00	Birigad River	Kundra
29	Dangarpaunsi to Bedapaunsi	All	3.00	Kolab River	Kundra
30	Beheraguda to Kotariguda	All	7.00	Kurlu River	Kundra
31	RD Road to Ghumar, Pakhanguda	All	11.00	Birigad River	Kundra
32	Jabapadar to Bisubhatta	Earthen	3.00	Kolab River	Kundra
33	RD Road to Nuaguda	All	1.50	Kolab River	Kundra
34	RD Road to Jhadanga	All	1.50	Kolab River	Kundra
35	RD Road to Cherkiaguda	Earthen	2.00	Satiguda &	Kundra
36	Jeeraguda to dangarpaunsi	All	4.00	Kolab River	Kundra

Source: EE, RWD, Koraput, Jeypore & Sunabeda

Table No. 3.11 (B): List of Roads Exposed to Land Slide: NA

Sl. No	Road exposed to Tsunami From - To	Road Type	Length in Km.	Block Name
53	SH-4 to Kellar road.	All weather road	1.400 Km	Laxmipur
54	RD road to Debatahanjar	All weather road	0.730 Km	Laxmipur
55	PWD Road to Chuchukona	All weather road	6.500 Km	Laxmipur
56	P.W.D. Road to Tunpar Road	All weather road	4.020 Km	Laxmipur
57	SH-4 - Podapodar	All weather road	2.070 Km	Laxmipur
58	Tunupar - Bisrabandha	All weather road	3.650 Km	Laxmipur
59	P.W.D. Road - Badasankha Road.	All weather road	1.010 Km	Laxmipur
60	Giriliput Adivasi Colony - Charada	All weather road	2.000 Km	Laxmipur
61	P.W.D Road - Girliput	All weather road	2.000 Km	Laxmipur
62	R.D. Road - Biriguda	All weather road	2.000 Km	Laxmipur
63	P.W.D. Road - Dumuripadar	All weather road	2.000 Km	Laxmipur
64	Dumuripadar(P.W.D. Road) - Lachhamani	All weather road	4.500 Km	Laxmipur
65	P.W.D. Road - Maliguda	All weather road	4.500 Km	Laxmipur
66	P.W.D. Road(Badasankha) - Khalkana	All weather road	5.800 Km	Laxmipur
67	R.D. Road - Nisar	All weather road	2.520 Km	Laxmipur

68	P.W.D. Road - Keskapadu	All weather road	4.500 Km	Laxmipur
69	P.W.D Road - Khajuriput	All weather road	3.900 Km	Laxmipur
70	P.W.D Road - Dambapanchada	All weather road	2.550 Km	Laxmipur
71	R.D. Road - Talakaipadar	All weather road	3.600 Km	Laxmipur
72	P.W.D. Road - Balingi	All weather road	3.000 Km	Laxmipur
73	P.W.D. Road - Barigaon	All weather road	2.000 Km	Laxmipur
74	Khlkona - Rajanpanasguda	All weather road	4.200 Km	Laxmipur
75	P.S. Road - Kebidi	All weather road	3.000 Km	Laxmipur
76	P.W.D. Road - Karli	All weather road	3.000 Km	Laxmipur
77	P.W.D.Road - Sorisapadar	All weather road	6.000 Km	Laxmipur
78	P.W.D.Road - Timajhola	All weather road	3.000 Km	Laxmipur
79	P.W.D.Road - Koragonda	All weather road	1.200 Km	Laxmipur
80	P.W.D.Road - Ranjitguda	All weather road	2.000 Km	Laxmipur
81	RD Road - Narsikiapadar	All weather road	2.000 Km	Laxmipur
82	Upperchampi - Titijhola	All weather road	3.000 Km	Laxmipur
83	Kundar Panchada - Jhodikenda	All weather road	4.000 Km	Laxmipur
84	P.W.D.Road - Sananerka	All weather road	1.400 Km	Laxmipur
85	Bridge over local nallah at 5 9 th km on PWD road Khalkona road	All weather road	43.710 Km	Laxmipur
86	L063 - PWD Road to Kaliajhola	All weather road	2.500 Km	Laxmipur
87	L054-PWD Road to Phulgachapadar	All weather road	2.100 Km	Laxmipur
88	L022-PS Road to Ramijhola	All weather road	3.000 Km	Laxmipur
89	L071-PWD Road to Nakulpadar	All weather road	6.100 Km	Laxmipur
90	L053-PWD Road to Bogeipadar	All weather road	2.000 Km	Laxmipur
91	L069-Toyaput to Kurmuli	All weather road	3.000 Km	Laxmipur
125	Patharbasa Borigi rd.	All weather road	1.370 Km	Narayanpatna
126	PWD road to Yaseda rd.	All weather road	0.410 Km	Narayanpatna
127	Tentulipadar - Bijaghati Road	All weather road	3.980 Km	Narayanpatna
128	Budhapanas to Bijaghati	All weather road	6.300 Km	Narayanpatna
129	Budhapanasa - Bijaghati Road	All weather road	3.030 Km	Narayanpatna
130	Narayanpatna - Bijaghati Road	All weather road	16.000 Km	Narayanpatna
131	Basanput - Dumusil	All weather road	3.405 Km	Narayanpatna
132	Kumbhari - Siriguda	All weather road	1.650 Km	Narayanpatna
133	Budhapanas to Bijaghati	All weather road	0.000 Km	Narayanpatna
134	P.S. Road - Gadbaguda	All weather road	4.000 Km	Narayanpatna
135	L049-P S Road to Tingaraput	All weather road	1.800 Km	Narayanpatna
136	L057-Bijaghati to Mathalput	All weather road	3.000 Km	Narayanpatna
137	RD road to Nuagam via-Badapadu	All weather road	1.890 Km	Pottangi
138	NH43 to Galigabdar	All weather road	2.500 Km	Pottangi
139	Kartalmaudi to Galigabdar Road	All weather road	7.820 Km	Pottangi
140	P.W.D. Road - Thuria	All weather road	2.500 Km	Pottangi
141	Bailiguda - Sombai	All weather road	6.000 Km	Pottangi

142	Rallegeda - Renga Road	All weather road	21.500 Km	Pottangi
143	Bhatiguda - Kandili	All weather road	5.900 Km	Pottangi
144	Petru - Bhatiguda	All weather road	1.100 Km	Pottangi
145	Sangamguda - Chandaka	All weather road	1.500 Km	Pottangi
146	R.D. Road - Sangamguda	All weather road	2.000 Km	Pottangi
147	NH-43 - Tangini	All weather road	1.140 Km	Pottangi
148	NH-43 Gangaeswari College - Nilampadu	All weather road	2.700 Km	Pottangi
149	P.S.Road - Jhankarguda	All weather road	7.500 Km	Pottangi
150	R.D. Road - Gugaguda	All weather road	1.700 Km	Pottangi
151	L066-NH43 to Malkarbandha	All weather road	3.400 Km	Pottangi
152	L059-RD Road to Daba Guntha Via Sangamguda	All weather road	3.800 Km	Pottangi
153	L037 - PWD Road to Katuguda	All weather road	0.950 Km	Pottangi
154	L039-R D Road to Dekapadu	All weather road	0.950 Km	Pottangi
155	L058-RD Road to Guntha Via Kapatiguda	All weather road	4.000 Km	Pottangi
156	L068-PWD Road to Upper Barabandha	All weather road	1.600 Km	Pottangi
157	PWD road to Kulab road.	All weather road	0.740 Km	Semiliguda
158	RD road to Kangara	All weather road	2.050 Km	Semiliguda
159	Renga to Marua Raod	All weather road	1.230 Km	Semiliguda
160	R.D.Road to Kangra	All weather road	3.000 Km	Semiliguda
161	P.W.D. Road to Kulab	All weather road	4.270 Km	Semiliguda
162	Intake Road - Khalpadi	All weather road	7.000 Km	Semiliguda
163	Doliamba - Dudhari Road	All weather road	6.200 Km	Semiliguda
164	R.D. Road - Aligam Road	All weather road	0.900 Km	Semiliguda
165	R.D Road - Malidusura	All weather road	1.260 Km	Semiliguda
166	Kunduli - Malidusura Chhaka	All weather road	5.050 Km	Semiliguda
167	Malimarla - Sorisapadar	All weather road	4.000 Km	Semiliguda
168	Jangarada - Totaguda	All weather road	8.000 Km	Semiliguda
169	R.D. Road - Sundhidusura	All weather road	2.200 Km	Semiliguda
170	Renga - Panasguda	All weather road	9.000 Km	Semiliguda
171	Rajput - Mukhibedi	All weather road	3.800 Km	Semiliguda
172	P.W.D. Road - Rajput	All weather road	5.750 Km	Semiliguda
173	Dudhari - Ghataguda	All weather road	1.700 Km	Semiliguda
174	Doliamba - Dudhari	All weather road	4.500 Km	Semiliguda
175	Hataguda - Kumbharguda	All weather road	3.000 Km	Semiliguda
176	Renga - Hataguda, Via Rukuba	All weather road	16.050 Km	Semiliguda
177	Bhejaput - Charangul	All weather road	3.900 Km	Semiliguda
178	Beheraguda - Lunguri	All weather road	2.000 Km	Semiliguda
179	Sundhiput - Barkutni	All weather road	5.000 Km	Semiliguda
180	R.D. Road - Sundhiput	All weather road	1.500 Km	Semiliguda
181	Malipungar - Kankadamba	All weather road	8.000 Km	Semiliguda
182	NH-43 - Malipungar	All weather road	2.000 Km	Semiliguda

183	Charangul - G. Goudaguda	All weather road	1.400 Km	Semiliguda
184	P.W.D. Road - Sakhiguda	All weather road	1.500 Km	Semiliguda
185	RD Road - Patakhamar	All weather road	1.500 Km	Semiliguda
186	Gunthal Guda - P.Muthai	All weather road	5.000 Km	Semiliguda
187	RD Road - Hadiguda	All weather road	1.500 Km	Semiliguda
188	RD Road - Sirimunda	All weather road	1.000 Km	Semiliguda
189	P.W.D. Road - Maliput	All weather road	5.200 Km	Semiliguda
190	RD Road - G.Karidi	All weather road	7.500 Km	Semiliguda
191	Bridge over local nallah at 1st km on Renga Marua raod	All weather road	35.710 Km	Semiliguda
192	L034-Malimarla to Uppergelaguda	All weather road	1.500 Km	Semiliguda
193	L071-NAD Road to Podapalam Via Balda	All weather road	2.600 Km	Semiliguda
194	L055-RD Road to Deula	All weather road	3.000 Km	Semiliguda
195	L083-Nalco Road to Dandasiguda Via Masuriguda	All weather road	1.000 Km	Semiliguda
196	L078-NH 43 to Badachori	All weather road	6.000 Km	Semiliguda
197	L077-NH 43 to Bileiguda	All weather road	2.800 Km	Semiliguda
198	L079-NH 43 to Nuaguda	All weather road	2.100 Km	Semiliguda
199	L067-Mukhibedei to Challanput	All weather road	2.600 Km	Semiliguda

Source: EE, RWD, Koraput, Jeypore & Sunabeda

Table No. 3.12: List of Hospital/ Health Center Exposed to Land Slide: NA

Sl. No.	Name & Location of the Hospital/ Health Center	Land Slide Zone/ Area/ Location	Block Name
1			

Table No. 3.13: List of Schools/ AWC Exposed to Land Slide:

Sl. No.	Name & Location of the School/ AWC building	Land Slide Zone/ Area/ Location	Block Name
1	Betabhatta PS	Bodaput	Boipariguda
2	Katapada PS	Bodaput	Boipariguda
3	Madi PS	Bodaput	Boipariguda
4	Pami PS	Bodaput	Boipariguda
5	Tokal NPS	Bodaput	Boipariguda
6	Bodaput PS	Bodaput	Boipariguda
7	K. Maliguda PS	Dasmantpur	Boipariguda
8	Bharuabadi PS	Bodaput	Boipariguda
9	Pakulpada PS	Bodaput	Boipariguda
10	Amapada PS	G. Majhiguda	Boipariguda
11	Ghodabeda PS	G. Majhiguda	Boipariguda
12	Mankadapani PS	Tentuligumma	Boipariguda
13	Bhejiniugda PS	Tentuligumma	Boipariguda
14	Mankidi PS	G. Majhiguda	Boipariguda
15	Totapada PS	G. Majhiguda	Boipariguda

16	Semilipadar PS	G. Majhiguda	Boipariguda
17	Lenja PS	Mahuli	Boipariguda
18	Barati	Chipakur	Boipariguda
19	Purudabeda	Dandabadi	Boipariguda
20	Hatipakhana	Ramagiri	Boipariguda
21	Kiramguda PUPS	Narigam	Borigumma
22	Katahandi	Munja	Borigumma
23	Kumudaguda	Nuagam	Borigumma
24	Piteiguda	Kathragada	Borigumma
25	Marsipadar	Champadar	Borigumma
26	Champadar	Champadar	Borigumma
27	Dandabada	Champadar	Borigumma
28	Haridaguda	Haridaguda	Borigumma
29	Bhalumahala	Haridaguda	Borigumma
30	Lathikota	Haridaguda	Borigumma
31	Maradamaliguda	Haridaguda	Borigumma
32	Bageipadar	Sosahandi	Borigumma
33	Banuaguda	Bandaliguda	Borigumma
34	Chenchedapadar	Bandaliguda	Borigumma
35	Dhaudaguda	Kamara	Borigumma
36	Chichiguda	B. Singhpur	Borigumma
37	B. Singhpur HS	B. Singhpur	Borigumma
38	Ramaguda	Ranaspur	Borigumma
39	Ranigada	Ranaspur	Borigumma
40	Jabakanadi PS	Dangarpaunchi	Jeypore
41	Pipalpadar PUPS	Pipalpadar	Laxmipur
42	Peskadonga PS	Pipalpadar	Laxmipur
43	Kabidi PS	Pipalpadar	Laxmipur
44	Girliput Proj. UGHS	Bhitargada	Laxmipur

Source: DPC, SSA-RTE, Koraput

Table No. 3. 14 : Hospitals adjacent to Major Industrial Establishment/ Chemical Storage Points.

Sl. No	Name & Location of the Industry/ Factory/ Chemical Storage Points	Name and location of the Hospital/ Health Center	Gram Panchayat	Block
1	Gajapati Cement	Chikaparu, PHC	Chikaparu	Pottangi
2	Bilt- Sewa	Badajeuna, PHC	Badajeuna	Jeypore
2	Nalco	Mathalput CHC	Mathalput	Koraput

Source: CDMO, Koraput

Table No. 3.15: Schools and AWC adjacent of Major Industrial Establishments/ Chemical Storage Point

Sl. No.	Name & Location of the Industry/ Factory/ Chemical Storage Points	Name of School/ AWC.	Gram Panchayat	Block
1	HAL Sunabeda	Kirajhola PS	Bijaghati	Narayanpatna
		Mundagadati PS	Bijaghati	Narayanpatna
		Jhodipadar PS	Bijaghati	Narayanpatna
		Talogadhati PS	Bijaghati	Narayanpatna
		Tobhapadar PS	Bijaghati	Narayanpatna
		Dumuripadar PS	Bijaghati	Narayanpatna
		Kottaguda PS	Bijaghati	Narayanpatna
		Kutudi PS	Bijaghati	Narayanpatna
		Nalopadar PPS	Borigi	Narayanpatna
		Mangalpur PS	Borigi	Narayanpatna
		Tolo Lachha PS	Nangalabeda	Narayanpatna
		Upper Lachha PS	Nangalabeda	Narayanpatna
		Salapaguda PUPS	Podapadar	Narayanpatna
		Upper Renga PS	Podapadar	Narayanpatna
		Sudesu PPS	Podapadar	Narayanpatna
		Samana PS	Podapadar	Narayanpatna
		Loumala PS	Podapadar	Narayanpatna
		Pindamalo PUPS	Tentulipadar	Narayanpatna
		Tanginipadar PUPS	Tentulipadar	Narayanpatna
		Rangapani PS	Tentulipadar	Narayanpatna
2	NALCO, Damonjodi , Koraput	Marichamal PUPS	Bhitargada	Laxmipur
		KapsiputPUPS	Bhitargada	Laxmipur
		Bhitargada SS	Bhitargada	Laxmipur
		Bariguda PUPS	Bhitargada	Laxmipur
		Badanarka PUPS	Goudaguda	Laxmipur
		Talamitting PS	Goudaguda	Laxmipur
		Lachhmani PUPS	Goudaguda	Laxmipur
		Jamugdua PS	Goudaguda	Laxmipur

Source: DPC, SSA-RTE, Koraput

Table No. 3.16 Village wise details of Population Requiring Special Care

Sl. No.	Name of the Block	Name of the GP	Name of the Village/ Ward	Total No. of HHs	Total Population	No. of HHs headed by Women	No. of HHs headed by PWD	Child Population		No. of Persons With Disability (PWD)		No. of Widow	No. of Orphans		No. of Aged Persons (60 and above)		No. of Pregnant and lactating mothers
								0-5 Year	6-14 Year	M	F		M	F	M	F	
A	*B*	*C*	*D*	*E*	*F*	*G*	*H*	*I*	*J*	*K*	*L*	*M*	*N*	*O*	*P*	*Q*	*R*
1	Pottangi	Ampaballi	Ampaballi	359	1795	7	1	258	305	7	6	68	0	0	64	74	47
2	Pottangi	Ampaballi	Kuruli	137	687	3	0	99	117	3	2	26	0	0	24	28	18
3	Pottangi	Ampaballi	Soroda	310	1548	6	1	223	263	6	5	59	0	0	55	64	41
4	Pottangi	Chandaka	Baraja	610	3049	12	2	439	518	12	10	116	0	0	109	126	80
5	Pottangi	Chandaka	Chandaka	249	1246	5	1	179	212	5	4	47	0	0	44	51	33
6	Pottangi	Chandaka	Dalapatiguda	39	195	1	0	28	33	1	1	7	0	0	7	8	5
7	Pottangi	Chandaka	Gugaguda	152	762	3	0	110	130	3	2	29	0	0	27	31	20
8	Pottangi	Chandaka	Kadabalsa	25	123	0	0	18	21	0	0	5	0	0	4	5	3
9	Pottangi	Chandaka	Pangiguda	132	661	3	0	95	112	3	2	25	0	0	24	27	17
10	Pottangi	Deo-Pottangi	Dabaguntha	16	78	0	0	11	13	0	0	3	0	0	3	3	2
11	Pottangi	Deo-Pottangi	Deo-Pottangi	604	3019	12	2	435	513	12	10	114	0	0	108	124	79
12	Pottangi	Deo-Pottangi	Dumuriguda	9	43	0	0	6	7	0	0	2	0	0	2	2	1
13	Pottangi	Deo-Pottangi	Karanjaguda	39	196	1	0	28	33	1	1	7	0	0	7	8	5
14	Pottangi	Deo-Pottangi	Bhitaraguda	77	387	2	0	56	66	1	1	15	0	0	14	16	10
15	Pottangi	Gangarajpur	Chikilamari	126	629	3	0	91	107	2	2	24	0	0	22	26	16
16	Pottangi	Gangarajpur	Gangarajpur	300	1502	6	1	216	255	6	5	57	0	0	54	62	39
17	Pottangi	Gangarajpur	Gunjipadu	27	133	1	0	19	23	1	0	5	0	0	5	5	3
18	Pottangi	Gangarajpur	Nimalpadu	104	522	2	0	75	89	2	2	20	0	0	19	21	14
19	Pottangi	Gangarajpur	Sakirai	71	354	1	0	51	60	1	1	13	0	0	13	15	9
20	Pottangi	Gangarajpur	Setrai	53	265	1	0	38	45	1	1	10	0	0	9	11	7
21	Pottangi	Kotia	Arjubalsa	16	79	0	0	11	13	0	0	3	0	0	3	3	2
22	Pottangi	Kotia	Barabandha	100	498	2	0	72	85	2	2	19	0	0	18	21	13
23	Pottangi	Kotia	Baranapadu	2	10	0	0	1	2	0	0	0	0	0	0	0	0
24	Pottangi	Kotia	Dhulipadar	40	201	1	0	29	34	1	1	8	0	0	7	8	5
25	Pottangi	Kotia	Doliambo	45	224	1	0	32	38	1	1	8	0	0	8	9	6

26	Pottangi	Kotia	Ganjeipadar	158	790	3	0	114	134	3	3	30	0	0	28	33	21
27	Pottangi	Kotia	Gumelpadar	24	118	0	0	17	20	0	0	4	0	0	4	5	3
28	Pottangi	Kotia	Harmandangi	41	203	1	0	29	35	1	1	8	0	0	7	8	5
29	Pottangi	Kotia	Katraguda	17	84	0	0	12	14	0	0	3	0	0	3	3	2
30	Pottangi	Kotia	Konadora	32	158	1	0	23	27	1	1	6	0	0	6	7	4
31	Pottangi	Kotia	Kotia	159	797	3	0	115	135	3	3	30	0	0	28	33	21
32	Pottangi	Kotia	Madkar	47	233	1	0	34	40	1	1	9	0	0	8	10	6
33	Pottangi	Kotia	Mahipani	1	5	0	0	1	1	0	0	0	0	0	0	0	0
34	Pottangi	Kotia	Mathalamba	57	284	1	0	41	48	1	1	11	0	0	10	12	7
35	Pottangi	Kotia	Naradabalsa	25	124	0	0	18	21	0	0	5	0	0	4	5	3
36	Pottangi	Kotia	Paniki	28	141	1	0	20	24	1	0	5	0	0	5	6	4
37	Pottangi	Kotia	Phagunaseneri	55	277	1	0	40	47	1	1	10	0	0	10	11	7
38	Pottangi	Kotia	Phatuseneri	34	171	1	0	25	29	1	1	6	0	0	6	7	4
39	Pottangi	Kotia	Ranasingh	26	132	1	0	19	22	1	0	5	0	0	5	5	3
40	Pottangi	Kotia	Salapguda	26	131	1	0	19	22	1	0	5	0	0	5	5	3
41	Pottangi	Kotia	Sidibalsa	2	10	0	0	1	2	0	0	0	0	0	0	0	0
42	Pottangi	Kotia	Simageda	16	80	0	0	12	14	0	0	3	0	0	3	3	2
43	Pottangi	Kotia	Suliamari	23	113	0	0	16	19	0	0	4	0	0	4	5	3
44	Pottangi	Kotia	Tadibalsa	85	425	2	0	61	72	2	1	16	0	0	15	18	11
45	Pottangi	Kotia	Talakanti	115	577	2	0	83	98	2	2	22	0	0	21	24	15
46	Pottangi	Kotia	Talasembi	18	91	0	0	13	15	0	0	3	0	0	3	4	2
47	Pottangi	Kotia	Thuria	322	1611	6	1	232	274	6	5	61	0	0	57	66	42
48	Pottangi	Kotia	Upper Sembi	32	161	1	0	23	27	1	1	6	0	0	6	7	4
49	Pottangi	Maliput	Badabalsa	39	194	1	0	28	33	1	1	7	0	0	7	8	5
50	Pottangi	Maliput	Khirajholla	60	302	1	0	43	51	1	1	11	0	0	11	12	8
51	Pottangi	Maliput	Maliput	227	1137	5	1	164	193	4	4	43	0	0	41	47	30
52	Pottangi	Maliput	Malkarbandha	58	292	1	0	42	50	1	1	11	0	0	10	12	8
53	Pottangi	Maliput	Sepaiput	233	1167	5	1	168	198	5	4	44	0	0	42	48	31
54	Pottangi	Maliput	Sindhei	197	984	4	0	142	167	4	3	37	0	0	35	41	26
55	Pottangi	Maliput	Sorgiguda	215	1075	4	1	155	183	4	3	41	0	0	38	44	28
56	Pottangi	Nuagam	Digugabdar	46	228	1	0	33	39	1	1	9	0	0	8	9	6
57	Pottangi	Nuagam	Galigabdar	114	568	2	0	82	97	2	2	22	0	0	20	23	15
58	Pottangi	Nuagam	Nuagam	340	1699	7	1	245	289	7	5	64	0	0	61	70	45
59	Pottangi	Petru	Bailiguda	72	358	1	0	52	61	1	1	14	0	0	13	15	9
60	Pottangi	Petru	Kandili	703	3517	14	2	506	598	14	11	133	0	0	125	145	92
61	Pottangi	Petru	Mariguda	87	436	2	0	63	74	2	1	17	0	0	16	18	11

62	Pottangi	Petru	Petru	122	611	2	0	88	104	2	2	23	0	0	22	25	16
63	Pottangi	Petru	Teda	99	495	2	0	71	84	2	2	19	0	0	18	20	13
64	Pottangi	Pottangi	Bituguda	56	281	1	0	40	48	1	1	11	0	0	10	12	7
65	Pottangi	Pottangi	Girliguda	50	248	1	0	36	42	1	1	9	0	0	9	10	6
66	Pottangi	Pottangi	Karidi	52	258	1	0	37	44	1	1	10	0	0	9	11	7
67	Pottangi	Pottangi	Podalguda	65	326	1	0	47	55	1	1	12	0	0	12	13	9
68	Pottangi	Pottangi	Podapadar	97	486	2	0	70	83	2	2	18	0	0	17	20	13
69	Pottangi	Pottangi	Pottangi	880	4401	18	2	634	748	17	14	167	0	0	157	181	115
70	Pottangi	Pottangi	Siura	102	512	2	0	74	87	2	2	19	0	0	18	21	13
71	Pottangi	Pukali	Guntha	138	692	3	0	100	118	3	2	26	0	0	25	28	18
72	Pottangi	Pukali	Phatu	227	1136	5	1	164	193	4	4	43	0	0	40	47	30
73	Pottangi	Pukali	Pukali	536	2678	11	1	386	455	10	9	101	0	0	95	110	70
74	Pottangi	Pukali	Rajsankar	176	879	4	0	127	149	3	3	33	0	0	31	36	23
75	Pottangi	Rallegeda	Bitra	89	445	2	0	64	76	2	1	17	0	0	16	18	12
76	Pottangi	Rallegeda	Metabehera	81	404	2	0	58	69	2	1	15	0	0	14	17	11
77	Pottangi	Rallegeda	Pilkabitra	46	230	1	0	33	39	1	1	9	0	0	8	9	6
78	Pottangi	Rallegeda	Tangini	572	2860	11	1	412	486	11	9	108	0	0	102	118	75
79	Pottangi	Rallegeda	Telerai	47	237	1	0	34	40	1	1	9	0	0	8	10	6
80	Pottangi	Sambai	Kusuma	117	584	2	0	84	99	2	2	22	0	0	21	24	15
81	Pottangi	Sambai	Maksapondei	58	290	1	0	42	49	1	1	11	0	0	10	12	8
82	Pottangi	Sambai	Pondei	318	1592	6	1	229	271	6	5	60	0	0	57	66	42
83	Pottangi	Sambai	Sambai	596	2978	12	1	429	506	12	10	113	0	0	106	123	78
84	Pottangi	Sunki	Alasi	99	495	2	0	71	84	2	2	19	0	0	18	20	13
85	Pottangi	Sunki	Goudaguda	41	207	1	0	30	35	1	1	8	0	0	7	9	5
86	Pottangi	Sunki	Gurjiguda	84	418	2	0	60	71	2	1	16	0	0	15	17	11
87	Pottangi	Sunki	Gumavalasa	5	24	0	0	3	4	0	0	1	0	0	1	1	1
88	Pottangi	Sunki	Ipabalsa1	23	114	0	0	16	19	0	0	4	0	0	4	5	3
89	Pottangi	Sunki	Laudi	246	1229	5	1	177	209	5	4	47	0	0	44	51	32
90	Pottangi	Sunki	Madkar	50	248	1	0	36	42	1	1	9	0	0	9	10	6
91	Pottangi	Sunki	Olagam	70	352	1	0	51	60	1	1	13	0	0	13	14	9
92	Pottangi	Sunki	Ondrangi	97	483	2	0	70	82	2	2	18	0	0	17	20	13
93	Pottangi	Sunki	Patalaudi	16	80	0	0	12	14	0	0	3	0	0	3	3	2
94	Pottangi	Sunki	Sunki	368	1839	7	1	265	313	7	6	70	0	0	66	76	48
95	Pottangi	Sunki	Totabalsa	20	99	0	0	14	17	0	0	4	0	0	4	4	3
96	Pottangi	Talagoloru	Badagoloru	259	1297	5	1	187	220	5	4	49	0	0	46	53	34
97	Pottangi	Talagoloru	Bandhagudi	69	347	1	0	50	59	1	1	13	0	0	12	14	9
98	Pottangi	Talagoloru	Bangarugudi	21	104	0	0	15	18	0	0	4	0	0	4	4	3

99	Pottangi	Talagoloru	Chikakaparu	100	498	2	0	72	85	2	2	19	0	0	18	21	13
100	Pottangi	Talagoloru	Kotubu	124	620	2	0	89	105	2	2	23	0	0	22	26	16
101	Pottangi	Talagoloru	Olaparu	118	592	2	0	85	101	2	2	22	0	0	21	24	16
102	Pottangi	Talagoloru	Panabhadi	35	176	1	0	25	30	1	1	7	0	0	6	7	5
103	Pottangi	Talagoloru	Talagoloru	126	629	3	0	91	107	2	2	24	0	0	22	26	16
104	Pottangi	Talagoloru	Tumbhiguda	87	435	2	0	63	74	2	1	16	0	0	16	18	11
105	Dasmanthpur	A Malkangiri	K.Chandalaguda	51	257	1	0	37	44	1	1	10	0	0	9	11	7
106	Dasmanthpur	A Malkangiri	Kartas	421	2103	8	1	303	358	8	7	80	0	0	75	87	55
107	Dasmanthpur	A Malkangiri	Malkangiri	225	1125	5	1	162	191	4	4	43	0	0	40	46	29
108	Dasmanthpur	A Malkangiri	Parajapuki	341	1707	7	1	246	290	7	6	65	0	0	61	70	45
109	Dasmanthpur	A Malkangiri	Rajuguda	16	79	0	0	11	13	0.31	0	3	0	0	3	3	2
110	Dasmanthpur	Chanabada	Gaudramji	25	124	0	0	18	21	0.48	0	5	0	0	4	5	3
111	Dasmanthpur	Chanabada	Girliput	20	98	0	0	14	17	0.38	0	4	0	0	3	4	3
112	Dasmanthpur	Chanabada	Jodipai	92	458	2	0	66	78	2	1	17	0	0	16	19	12
113	Dasmanthpur	Chanabada	Kadamjhola	77	386	2	0	56	66	1	1	15	0	0	14	16	10
114	Dasmanthpur	Chanabada	Kandhabedapadar	77	385	2	0	55	65	1	1	15	0	0	14	16	10
115	Dasmanthpur	Chanabada	Kittes	379	1895	8	1	273	322	7	6	72	0	0	68	78	50
116	Dasmanthpur	Chanabada	Ladankhadag	4	19	0	0	3	3	0	0	1	0	0	1	1	0
117	Dasmanthpur	Chanabada	Tandiput	48	241	1	0	35	41	1	1	9	0	0	9	10	6
118	Dasmanthpur	Chikambo	Banasil	105	524	2	0	75	89	2	2	20	0	0	19	22	14
119	Dasmanthpur	Chikambo	Chikamba	131	656	3	0	94	112	3	2	25	0	0	23	27	17
120	Dasmanthpur	Chikambo	Dokamara	77	387	2	0	56	66	1	1	15	0	0	14	16	10
121	Dasmanthpur	Chikambo	Gunur	42	212	1	0	31	36	1	1	8	0	0	8	9	6
122	Dasmanthpur	Chikambo	Phatkijam	94	472	2	0	68	80	2	2	18	0	0	17	19	12
123	Dasmanthpur	Chikambo	Pirimachhi	47	235	1	0	34	40	1	1	9	0	0	8	10	6
124	Dasmanthpur	Chikambo	Talagadala	91	455	2	0	66	77	2	1	17	0	0	16	19	12
125	Dasmanthpur	Chikambo	Tunkhal	139	693	3	0	100	118	3	2	26	0	0	25	29	18
126	Dasmanthpur	Chikambo	Upargadala	122	610	2	0	88	104	2	2	23	0	0	22	25	16
127	Dasmanthpur	Dasmantpur	Anagar	171	853	3	0	123	145	3	3	32	0	0	30	35	22
128	Dasmanthpur	Dasmantpur	Baghachema	209	1046	4	1	151	178	4	3	40	0	0	37	43	27
129	Dasmanthpur	Dasmantpur	Barikanta	176	878	4	0	126	149	3	3	33	0	0	31	36	23

130	Dasmanthpur	Dasmantpur	Chandijaniguda (Chindrijodi)	45	227	1	0	33	39	1	1	9	0	0	8	9	6
131	Dasmanthpur	Dasmantpur	Chaulkanti	288	1439	6	1	207	245	6	5	55	0	0	51	59	38
132	Dasmanthpur	Dasmantpur	Dandabad	45	225	1	0	32	38	1	1	9	0	0	8	9	6
133	Dasmanthpur	Dasmantpur	Dasamantapur	428	2138	9	1	308	363	8	7	81	0	0	76	88	56
134	Dasmanthpur	Dasmantpur	Durukaguda	12	59	0	0	8	10	0	0	2	0	0	2	2	2
135	Dasmanthpur	Dasmantpur	Gambhariguda	33	167	1	0	24	28	1	1	6	0	0	6	7	4
136	Dasmanthpur	Dasmantpur	Goudabarikanta	237	1186	5	1	171	202	5	4	45	0	0	42	49	31
137	Dasmanthpur	Dasmantpur	Goudakanti	89	447	2	0	64	76	2	1	17	0	0	16	18	12
138	Dasmanthpur	Dasmantpur	Karkar	26	128	1	0	18	22	0	0	5	0	0	5	5	3
139	Dasmanthpur	Dasmantpur	Mandiaguda	27	134	1	0	19	23	1	0	5	0	0	5	6	4
140	Dasmanthpur	Duarsuni	Ambaguda	34	172	1	0	25	29	1	1	7	0	0	6	7	5
141	Dasmanthpur	Duarsuni	Angarguda	35	176	1	0	25	30	1	1	7	0	0	6	7	5
142	Dasmanthpur	Duarsuni	Badakukudakata	10	51	0	0	7	9	0	0	2	0	0	2	2	1
143	Dasmanthpur	Duarsuni	Badapindapadar	148	740	3	0	107	126	3	2	28	0	0	26	30	19
144	Dasmanthpur	Duarsuni	Balighat	2	9	0	0	1	2	0	0	0	0	0	0	0	0
145	Dasmanthpur	Duarsuni	Bendla	52	259	1	0	37	44	1	1	10	0	0	9	11	7
146	Dasmanthpur	Duarsuni	Bhejapadar	17	85	0	0	12	14	0	0	3	0	0	3	4	2
147	Dasmanthpur	Duarsuni	Chandeipadar	23	117	0	0	17	20	0	0	4	0	0	4	5	3
148	Dasmanthpur	Duarsuni	Duarsuni	87	433	2	0	62	74	2	1	16	0	0	15	18	11
149	Dasmanthpur	Duarsuni	Durakaguda	36	182	1	0	26	31	1	1	7	0	0	6	7	5
150	Dasmanthpur	Duarsuni	Haladisil	58	289	1	0	42	49	1	1	11	0	0	10	12	8
151	Dasmanthpur	Duarsuni	Hiriguda	14	69	0	0	10	12	0	0	3	0	0	2	3	2
152	Dasmanthpur	Duarsuni	Jabapadar	48	240	1	0	35	41	1	1	9	0	0	9	10	6
153	Dasmanthpur	Duarsuni	Kapasigura	23	115	0	0	17	20	0	0	4	0	0	4	5	3
154	Dasmanthpur	Duarsuni	Kusumpadar	35	177	1	0	25	30	1	1	7	0	0	6	7	5
155	Dasmanthpur	Duarsuni	Mandra	51	255	1	0	37	43	1	1	10	0	0	9	11	7
156	Dasmanthpur	Duarsuni	Naragan(Naranga)	20	100	0	0	14	17	0	0	4	0	0	4	4	3

157	Dasmanthpur	Duarsuni	Narangura No-1	41	207	1	0	30	35	1	1	8	0	0	7	9	5
158	Dasmanthpur	Duarsuni	Paikanipadar	2	10	0	0	1	2	0	0	0	0	0	0	0	0
159	Dasmanthpur	Dumbaguda	Badabagiri	190	951	4	0	137	162	4	3	36	0	0	34	39	25
160	Dasmanthpur	Dumbaguda	Bandisil	41	204	1	0	29	35	1	1	8	0	0	7	8	5
161	Dasmanthpur	Dumbaguda	Bhitarabagiri	147	734	3	0	106	125	3	2	28	0	0	26	30	19
162	Dasmanthpur	Dumbaguda	Dumbaguda	151	753	3	0	108	128	3	2	29	0	0	27	31	20
163	Dasmanthpur	Dumbaguda	Hatimunda	54	270	1	0	39	46	1	1	10	0	0	10	11	7
164	Dasmanthpur	Dumbaguda	Kaliamba	46	229	1	0	33	39	1	1	9	0	0	8	9	6
165	Dasmanthpur	Dumbaguda	Nalamari	51	256	1	0	37	44	1	1	10	0	0	9	11	7
166	Dasmanthpur	Gadiaguda	Brahmansuku	35	177	1	0	25	30	1	1	7	0	0	6	7	5
167	Dasmanthpur	Gadiaguda	Chakarliput	20	99	0	0	14	17	0	0	4	0	0	4	4	3
168	Dasmanthpur	Gadiaguda	Gadiaguda	118	591	2	0	85	100	2	2	22	0	0	21	24	15
169	Dasmanthpur	Gadiaguda	Khajuriput	85	426	2	0	61	72	2	1	16	0	0	15	18	11
170	Dasmanthpur	Gadiaguda	L. Bariguda	39	196	1	0	28	33	1	1	7	0	0	7	8	5
171	Dasmanthpur	Gadiaguda	Malimundaguda	68	340	1	0	49	58	1	1	13	0	0	12	14	9
172	Dasmanthpur	Gadiaguda	P. Godri	222	1110	4	1	160	189	4	4	42	0	0	40	46	29
173	Dasmanthpur	Gadiaguda	Paikmundar	14	69	0	0	10	12	0	0	3	0	0	2	3	2
174	Dasmanthpur	Gadiaguda	Paikpuki	136	679	3	0	98	115	3	2	26	0	0	24	28	18
175	Dasmanthpur	Gadiaguda	Podeiput	204	1020	4	1	147	173	4	3	39	0	0	36	42	27
176	Dasmanthpur	Gadiaguda	Tamili	270	1350	5	1	194	230	5	4	51	0	0	48	56	35
177	Dasmanthpur	Gadiaguda	Tikiriguda	42	212	1	0	31	36	1	1	8	0	0	8	9	6
178	Dasmanthpur	Girliguma	Baghlamti	39	197	1	0	28	33	1	1	7	0	0	7	8	5
179	Dasmanthpur	Girliguma	Bijamara	29	144	1	0	21	24	1	0	5	0	0	5	6	4
180	Dasmanthpur	Girliguma	Dokribeda	140	699	3	0	101	119	3	2	26	0	0	25	29	18
181	Dasmanthpur	Girliguma	Gaudaguda	58	291	1	0	42	49	1	1	11	0	0	10	12	8
182	Dasmanthpur	Girliguma	Girli	195	974	4	0	140	166	4	3	37	0	0	35	40	26
183	Dasmanthpur	Girliguma	Godri	59	296	1	0	43	50	1	1	11	0	0	11	12	8
184	Dasmanthpur	Girliguma	Guma	160	799	3	0	115	136	3	3	30	0	0	28	33	21
185	Dasmanthpur	Girliguma	Jamur	45	224	1	0	32	38	1	1	8	0	0	8	9	6
186	Dasmanthpur	Girliguma	Kirambo	27	136	1	0	20	23	1	0	5	0	0	5	6	4
187	Dasmanthpur	Girliguma	Kolati	30	151	1	0	22	26	1	0	6	0	0	5	6	4
188	Dasmanthpur	Girliguma	Nuaguda	65	326	1	0	47	55	1	1	12	0	0	12	13	9
189	Dasmanthpur	Girliguma	Roiambo	77	383	2	0	55	65	1	1	15	0	0	14	16	10
190	Dasmanthpur	Girliguma	Talanga(chatamba)	145	724	3	0	104	123	3	2	27	0	0	26	30	19

191	Dasmanthpur	Girliguma	Talaratabandha	29	146	1	0	21	25	1	0	6	0	0	5	6	4
192	Dasmanthpur	Girliguma	Talatarlaghat	60	298	1	0	43	51	1	1	11	0	0	11	12	8
193	Dasmanthpur	Girliguma	Tikarapara	52	261	1	0	38	44	1	1	10	0	0	9	11	7
194	Dasmanthpur	Girliguma	Uparratabandh	84	418	2	0	60	71	2	1	16	0	0	15	17	11
195	Dasmanthpur	Lulla	Barakaudi	9	47	0	0	7	8	0	0	2	0	0	2	2	1
196	Dasmanthpur	Lulla	Gulimusha	91	457	2	0	66	78	2	1	17	0	0	16	19	12
197	Dasmanthpur	Lulla	Kaminuaguda	18	92	0	0	13	16	0	0	3	0	0	3	4	2
198	Dasmanthpur	Lulla	Kemil	195	974	4	0	140	166	4	3	37	0	0	35	40	26
199	Dasmanthpur	Lulla	Kodalatal	53	267	1	0	38	45	1	1	10	0	0	10	11	7
200	Dasmanthpur	Lulla	Lulla	559	2796	11	1	403	475	11	9	106	0	0	100	115	73
201	Dasmanthpur	Lulla	Panjaraput	90	449	2	0	65	76	2	1	17	0	0	16	18	12
202	Dasmanthpur	Lulla	Sukraput	77	386	2	0	56	66	1	1	15	0	0	14	16	10
203	Dasmanthpur	Lulla	Tabajaguda	42	209	1	0	30	36	1	1	8	0	0	7	9	5
204	Dasmanthpur	Lulla	Tengdasil	24	119	0	0	17	20	0	0	5	0	0	4	5	3
205	Dasmanthpur	Mujanga	Bakadaguda	35	175	1	0	25	30	1	1	7	0	0	6	7	5
206	Dasmanthpur	Mujanga	Baraguda	70	352	1	0	51	60	1	1	13	0	0	13	14	9
207	Dasmanthpur	Mujanga	Baunsaguda	67	336	1	0	48	57	1	1	13	0	0	12	14	9
208	Dasmanthpur	Mujanga	Bilaput	58	292	1	0	42	50	1	1	11	0	0	10	12	8
209	Dasmanthpur	Mujanga	Dangayatput	34	172	1	0	25	29	1	1	7	0	0	6	7	5
210	Dasmanthpur	Mujanga	Dengajaniguda	83	415	2	0	60	71	2	1	16	0	0	15	17	11
211	Dasmanthpur	Mujanga	Kankadaput	109	547	2	0	79	93	2	2	21	0	0	19	23	14
212	Dasmanthpur	Mujanga	Kesabaguda	38	190	1	0	27	32	1	1	7	0	0	7	8	5
213	Dasmanthpur	Mujanga	Killar	188	940	4	0	135	160	4	3	36	0	0	34	39	25
214	Dasmanthpur	Mujanga	Mujang	507	2537	10	1	365	431	10	8	96	0	0	90	104	66
215	Dasmanthpur	Mujanga	Batisil	51	257	1	0	37	44	1	1	10	0	0	9	11	7
216	Dasmanthpur	Mujanga	Champapadar	3	14	0	0	2	2	0	0	1	0	0	0	1	0
217	Dasmanthpur	Mujanga	Sukriguda	33	164	1	0	24	28	1	1	6	0	0	6	7	4
218	Dasmanthpur	Murkar	Autdora	62	308	1	0	44	52	1	1	12	0	0	11	13	8
219	Dasmanthpur	Murkar	Biriguda	171	853	3	0	123	145	3	3	32	0	0	30	35	22
220	Dasmanthpur	Murkar	Gadikhal	88	438	2	0	63	74	2	1	17	0	0	16	18	11
221	Dasmanthpur	Murkar	Goudachema	122	611	2	0	88	104	2	2	23	0	0	22	25	16

222	Dasmanthpur	Murkar	Kuntes	328	1638	7	1	236	278	6	5	62	0	0	58	67	43
223	Dasmanthpur	Murkar	Kusumput	13	67	0	0	10	11	0	0	3	0	0	2	3	2
224	Dasmanthpur	Murkar	Mundajholla	53	263	1	0	38	45	1	1	10	0	0	9	11	7
225	Dasmanthpur	Murkar	Murkar	167	835	3	0	120	142	3	3	32	0	0	30	34	22
226	Dasmanthpur	Murkar	Naranguda-II	21	107	0	0	15	18	0	0	4	0	0	4	4	3
227	Dasmanthpur	Murkar	Pojhar	81	404	2	0	58	69	2	1	15	0	0	14	17	11
228	Dasmanthpur	Murkar	Tamkiaguda	18	90	0	0	13	15	0	0	3	0	0	3	4	2
229	Dasmanthpur	Nandigam	Bagiribeda	51	257	1	0	37	44	1	1	10	0	0	9	11	7
230	Dasmanthpur	Nandigam	Banuaguda	72	358	1	0	52	61	1	1	14	0	0	13	15	9
231	Dasmanthpur	Nandigam	Bisali	119	595	2	0	86	101	2	2	23	0	0	21	25	16
232	Dasmanthpur	Nandigam	Kharaguda	36	180	1	0	26	31	1	1	7	0	0	6	7	5
233	Dasmanthpur	Nandigam	Nandigam	76	379	2	0	55	64	1	1	14	0	0	14	16	10
234	Dasmanthpur	Nandigam	Patipar	36	181	1	0	26	31	1	1	7	0	0	6	7	5
235	Dasmanthpur	Nandigam	Simajamu (Damjodi)	26	132	1	0	19	22	1	0	5	0	0	5	5	3
236	Dasmanthpur	Nandigam	Sujuli	226	1128	5	1	162	192	4	4	43	0	0	40	46	30
237	Dasmanthpur	P.Phulabeda	Chakili	116	580	2	0	84	99	2	2	22	0	0	21	24	15
238	Dasmanthpur	P.Phulabeda	Kachaguda	17	86	0	0	12	15	0	0	3	0	0	3	4	2
239	Dasmanthpur	P.Phulabeda	Mainamal	332	1658	7	1	239	282	6	5	63	0	0	59	68	43
240	Dasmanthpur	P.Phulabeda	Majhiguda	36	182	1	0	26	31	1	1	7	0	0	6	7	5
241	Dasmanthpur	P.Phulabeda	Odapur	222	1110	4	1	160	189	4	4	42	0	0	40	46	29
242	Dasmanthpur	P.Phulabeda	P.Phulabeda	253	1263	5	1	182	215	5	4	48	0	0	45	52	33
243	Dasmanthpur	P.Phulabeda	Pindapadar	22	110	0	0	16	19	0	0	4	0	0	4	5	3
244	Dasmanthpur	P.Phulabeda	Pondas	79	393	2	0	57	67	2	1	15	0	0	14	16	10
245	Dasmanthpur	P.Phulabeda	Raulipadar	8	39	0	0	6	7	0	0	1	0	0	1	2	1
246	Dasmanthpur	P.Phulabeda	Tanginiguda	40	198	1	0	29	34	1	1	8	0	0	7	8	5
247	Dasmanthpur	Parajabedapadar	Parajabedapadar	331	1654	7	1	238	281	6	5	63	0	0	59	68	43
248	Dasmanthpur	Parajabedapadar	Sembi	194	969	4	0	140	165	4	3	37	0	0	35	40	25
249	Dasmanthpur	Pindapadar	Baragachha	131	656	3	0	94	112	3	2	25	0	0	23	27	17
250	Dasmanthpur	Pindapadar	Barigachha	3	14	0	0	2	2	0	0	1	0	0	0	1	0
251	Dasmanthpur	Pindapadar	Birighat	74	369	1	0	53	63	1	1	14	0	0	13	15	10
252	Dasmanthpur	Pindapadar	Chindrijodi	49	245	1	0	35	42	1	1	9	0	0	9	10	6
253	Dasmanthpur	Pindapadar	Deokharag	36	182	1	0	26	31	1	1	7	0	0	6	7	5
254	Dasmanthpur	Pindapadar	Kodikipadar	52	262	1	0	38	45	1	1	10	0	0	9	11	7

255	Dasmanthpur	Pindapadar	Maruar (pindapadar)	252	1259	5	1	181	214	5	4	48	0	0	45	52	33
256	Dasmanthpur	Pindapadar	Nakhimal	38	192	1	0	28	33	1	1	7	0	0	7	8	5
257	Dasmanthpur	Pindapadar	Naragachha	39	194	1	0	28	33	1	1	7	0	0	7	8	5
258	Dasmanthpur	Pindapadar	Sorispadar	124	621	2	0	89	106	2	2	24	0	0	22	26	16
259	Dasmanthpur	Podagada	Kantabeti	34	172	1	0	25	29	1	1	7	0	0	6	7	5
260	Dasmanthpur	Podagada	Lamtaput	51	255	1	0	37	43	1	1	10	0	0	9	11	7
261	Dasmanthpur	Podagada	Malingijodi	68	339	1	0	49	58	1	1	13	0	0	12	14	9
262	Dasmanthpur	Podagada	Malitola	69	347	1	0	50	59	1	1	13	0	0	12	14	9
263	Dasmanthpur	Podagada	Mundar	285	1426	6	1	205	242	6	5	54	0	0	51	59	37
264	Dasmanthpur	Podagada	Naranga	308	1539	6	1	222	262	6	5	58	0	0	55	63	40
265	Dasmanthpur	Podagada	Parajasuku	115	575	2	0	83	98	2	2	22	0	0	20	24	15
266	Dasmanthpur	Podagada	Podagada	306	1529	6	1	220	260	6	5	58	0	0	54	63	40
267	Dasmanthpur	Podagada	Purimunda	31	156	1	0	22	27	1	1	6	0	0	6	6	4
268	Dasmanthpur	Podagada	Rautaput	35	175	1	0	25	30	1	1	7	0	0	6	7	5
269	Dasmanthpur	Podagada	Sukutaput	13	66	0	0	10	11	0	0	3	0	0	2	3	2
270	Laxmipur	Bhitarguda	Barigam	126	631	3	0	91	107	2	2	24	0	0	22	26	17
271	Laxmipur	Bhitarguda	Bhitaramarichamala	69	345	1	0	50	59	1	1	13	0	0	12	14	9
272	Laxmipur	Bhitarguda	Bhitarguda	151	754	3	0	109	128	3	2	29	0	0	27	31	20
273	Laxmipur	Bhitarguda	Bilaput	51	253	1	0	36	43	1	1	10	0	0	9	10	7
274	Laxmipur	Bhitarguda	Bisarbadh	15	73	0	0	11	12	0	0	3	0	0	3	3	2
275	Laxmipur	Bhitarguda	Boragada	80	398	2	0	57	68	2	1	15	0	0	14	16	10
276	Laxmipur	Bhitarguda	Charada	360	1802	7	1	259	306	7	6	68	0	0	64	74	47
277	Laxmipur	Bhitarguda	Girliput	61	306	1	0	44	52	1	1	12	0	0	11	13	8
278	Laxmipur	Bhitarguda	Ganaipadar	28	141	1	0	20	24	1	0	5	0	0	5	6	4
279	Laxmipur	Bhitarguda	Kapsiput	111	554	2	0	80	94	2	2	21	0	0	20	23	15
280	Laxmipur	Bhitarguda	Lataput	24	120	0	0	17	20	0	0	5	0	0	4	5	3
281	Laxmipur	Burja	Bhitrauda	49	247	1	0	36	42	1	1	9	0	0	9	10	6
282	Laxmipur	Burja	Bondikar	199	993	4	0	143	169	4	3	38	0	0	35	41	26
283	Laxmipur	Burja	Budasankha	216	1081	4	1	156	184	4	3	41	0	0	39	45	28
284	Laxmipur	Burja	Burja	407	2036	8	1	293	346	8	7	77	0	0	73	84	53
285	Laxmipur	Burja	Chilisankha	79	393	2	0	57	67	2	1	15	0	0	14	16	10
286	Laxmipur	Burja	Kaijhankar	16	79	0	0	11	13	0	0	3	0	0	3	3	2
287	Laxmipur	Burja	Katrakana	24	118	0	0	17	20	0	0	4	0	0	4	5	3
288	Laxmipur	Burja	Punjisil	8	39	0	0	6	7	0	0	1	0	0	1	2	1
289	Laxmipur	Champi	Bilansil	135	677	3	0	97	115	3	2	26	0	0	24	28	18

290	Laxmipur	Champi	Roulipadar	88	438	2	0	63	74	2	1	17	0	0	16	18	11
291	Laxmipur	Champi	Timajhola	88	439	2	0	63	75	2	1	17	0	0	16	18	12
292	Laxmipur	Champi	Titijhola	78	392	2	0	56	67	2	1	15	0	0	14	16	10
293	Laxmipur	Champi	Upperchampi	321	1604	6	1	231	273	6	5	61	0	0	57	66	42
294	Laxmipur	Goudoguda	Alachi	108	542	2	0	78	92	2	2	21	0	0	19	22	14
295	Laxmipur	Goudoguda	Badanerka	248	1242	5	1	179	211	5	4	47	0	0	44	51	33
296	Laxmipur	Goudoguda	Goudoguda	294	1470	6	1	212	250	6	5	56	0	0	52	61	39
297	Laxmipur	Goudoguda	Khajuriput	113	566	2	0	82	96	2	2	21	0	0	20	23	15
298	Laxmipur	Goudoguda	Lachmani	181	903	4	0	130	154	3	3	34	0	0	32	37	24
299	Laxmipur	Goudoguda	Sannerka	85	423	2	0	61	72	2	1	16	0	0	15	17	11
300	Laxmipur	Goudoguda	Talamiting	38	189	1	0	27	32	1	1	7	0	0	7	8	5
301	Laxmipur	Goudoguda	Upermiting	33	163	1	0	23	28	1	1	6	0	0	6	7	4
302	Laxmipur	Kakirigumma	Duboraguda	9	46	0	0	7	8	0	0	2	0	0	2	2	1
303	Laxmipur	Kakirigumma	Kakirguma	431	2155	9	1	310	366	8	7	82	0	0	77	89	56
304	Laxmipur	Kakirigumma	Kudipadar	76	379	2	0	55	64	1	1	14	0	0	14	16	10
305	Laxmipur	Kakirigumma	Podapodar	367	1837	7	1	265	312	7	6	70	0	0	65	76	48
306	Laxmipur	Kusumguda	Birijodi	40	199	1	0	29	34	1	1	8	0	0	7	8	5
307	Laxmipur	Kusumguda	Chidibeda	43	216	1	0	31	37	1	1	8	0	0	8	9	6
308	Laxmipur	Kusumguda	Kathamaru	13	66	0	0	10	11	0	0	3	0	0	2	3	2
309	Laxmipur	Kusumguda	Kellar	287	1435	6	1	207	244	6	5	54	0	0	51	59	38
310	Laxmipur	Kusumguda	Kudipar (kuchupar)	74	371	1	0	53	63	1	1	14	0	0	13	15	10
311	Laxmipur	Kusumguda	Kurmuli	28	141	1	0	20	24	1	0	5	0	0	5	6	4
312	Laxmipur	Kusumguda	Kusumguda	121	607	2	0	87	103	2	2	23	0	0	22	25	16
313	Laxmipur	Kusumguda	Talachapi	165	825	3	0	119	140	3	3	31	0	0	29	34	22
314	Laxmipur	Kuttinga	Balingi	185	926	4	0	133	157	4	3	35	0	0	33	38	24
315	Laxmipur	Kuttinga	Karli	90	451	2	0	65	77	2	1	17	0	0	16	19	12
316	Laxmipur	Kuttinga	Minapai	180	898	4	0	129	153	3	3	34	0	0	32	37	24
317	Laxmipur	Kuttinga	Tala Kuttinga	275	1375	6	1	198	234	5	4	52	0	0	49	57	36
318	Laxmipur	Kuttinga	Upper Kuttinga	250	1252	5	1	180	213	5	4	47	0	0	45	52	33
319	Laxmipur	Laxmipur	Ambaguda	28	142	1	0	20	24	1	0	5	0	0	5	6	4
320	Laxmipur	Laxmipur	Daliamba	110	550	2	0	79	94	2	2	21	0	0	20	23	14
321	Laxmipur	Laxmipur	Ghodatikiru	30	152	1	0	22	26	1	0	6	0	0	5	6	4
322	Laxmipur	Laxmipur	Kanimusa	255	1275	5	1	212	217	5	4	48	0	0	45	53	33
323	Laxmipur	Laxmipur	Kegja	60	302	1	0	43	51	1	1	11	0	0	11	12	8
324	Laxmipur	Laxmipur	Kermit	37	184	1	0	26	31	1	1	7	0	0	7	8	5

325	Laxmipur	Laxmipur	Laxmipur	658	3292	13	2	474	560	13	11	125	0	0	117	136	77
326	Laxmipur	Laxmipur	Marbanguda	85	424	2	0	61	72	2	1	16	0	0	15	17	11
327	Laxmipur	Laxmipur	Narsikaipadar	82	411	2	0	59	70	2	1	16	0	0	15	17	11
328	Laxmipur	Laxmipur	Nisaru	121	605	2	0	87	103	2	2	23	0	0	22	25	16
329	Laxmipur	Laxmipur	Ranjitguda	110	551	2	0	79	94	2	2	21	0	0	20	23	14
330	Laxmipur	Odiyapentha	Bhalujodi	79	397	2	0	57	67	2	1	15	0	0	14	16	10
331	Laxmipur	Odiyapentha	Biriguda	277	1385	6	1	199	235	5	4	52	0	0	49	57	36
332	Laxmipur	Odiyapentha	Danaguda	50	251	1	0	36	43	1	1	10	0	0	9	10	7
333	Laxmipur	Odiyapentha	Dhorada	24	122	0	0	18	21	0	0	5	0	0	4	5	3
334	Laxmipur	Odiyapentha	Kanapai	15	74	0	0	11	13	0	0	3	0	0	3	3	2
335	Laxmipur	Odiyapentha	Karaguda	99	495	2	0	71	84	2	2	19	0	0	18	20	13
336	Laxmipur	Odiyapentha	Kendumala (Kenduadora)	70	349	1	0	50	59	1	1	13	0	0	12	14	9
337	Laxmipur	Odiyapentha	Khalkana	161	803	3	0	116	137	3	3	30	0	0	29	33	21
338	Laxmipur	Odiyapentha	Ludariput	8	38	0	0	5	6	0	0	1	0	0	1	2	1
339	Laxmipur	Odiyapentha	Odiyapentha	13	65	0	0	9	11	0	0	2	0	0	2	3	2
340	Laxmipur	Odiyapentha	R.P.Guda	111	557	2	0	80	95	2	2	21	0	0	20	23	15
341	Laxmipur	Odiyapentha	Singaram	62	309	1	0	44	53	1	1	12	0	0	11	13	8
342	Laxmipur	Odiyapentha	Talkaipadar	122	609	2	0	88	104	2	2	23	0	0	22	25	16
343	Laxmipur	Panchada	Jhadipadar	30	148	1	0	21	25	1	0	6	0	0	5	6	4
344	Laxmipur	Panchada	Jhodikenda	78	390	2	0	56	66	2	1	15	0	0	14	16	10
345	Laxmipur	Panchada	Kundar	510	2549	10	1	367	433	10	8	97	0	0	91	105	67
346	Laxmipur	Panchada	Panchada	618	3092	12	2	445	526	12	10	117	0	0	110	127	81
347	Laxmipur	Pipalpadar	Bisampur	41	203	1	0	29	35	1	1	8	0	0	7	8	5
348	Laxmipur	Pipalpadar	Borigam	121	606	2	0	87	103	2	2	23	0	0	22	25	16
349	Laxmipur	Pipalpadar	Chuchukona	281	1407	6	1	203	239	5	5	53	0	0	50	58	37
350	Laxmipur	Pipalpadar	Kebidi	97	486	2	0	70	83	2	2	18	0	0	17	20	13
351	Laxmipur	Pipalpadar	Keskapidi	162	810	3	0	117	138	3	3	31	0	0	29	33	21
352	Laxmipur	Pipalpadar	Kuttingaguda	35	174	1	0	25	30	1	1	7	0	0	6	7	5
353	Laxmipur	Pipalpadar	Lulupadar	108	542	2	0	78	92	2	2	21	0	0	19	22	14
354	Laxmipur	Pipalpadar	Mondalguda	81	404	2	0	58	69	2	1	15	0	0	14	17	11
355	Laxmipur	Pipalpadar	Musipaluru	40	201	1	0	29	34	1	1	8	0	0	7	8	5
356	Laxmipur	Pipalpadar	Phulbadi	15	76	0	0	11	13	0	0	3	0	0	3	3	2
357	Laxmipur	Pipalpadar	Pipalpodar	287	1435	6	1	207	244	6	5	54	0	0	51	59	38
358	Laxmipur	Pipalpadar	Karajholla(Ramijholla)	46	231	1	0	33	39	1	1	9	0	0	8	10	6
359	Laxmipur	Toyaput	Chikuguda	16	79	0	0	11	13	0	0	3	0	0	3	3	2

360	Laxmipur	Toyaput	Diasil	65	326	1	0	47	55	1	1	12	0	0	12	13	9
361	Laxmipur	Toyaput	Dumuripadar	230	1151	5	1	166	196	4	4	44	0	0	41	47	30
362	Laxmipur	Toyaput	Kanapadi	98	488	2	0	70	83	2	2	18	0	0	17	20	13
363	Laxmipur	Toyaput	Podasankudi	54	272	1	0	39	46	1	1	10	0	0	10	11	7
364	Laxmipur	Toyaput	Raisil	53	263	1	0	38	45	1	1	10	0	0	9	11	7
365	Laxmipur	Toyaput	Sorispodar	89	444	2	0	64	75	2	1	17	0	0	16	18	12
366	Laxmipur	Toyaput	Toyaput	176	878	4	0	126	149	3	3	33	0	0	31	36	23
367	Laxmipur	Toyaput	Uskabhata	61	303	1	0	44	52	1	1	11	0	0	11	12	8
368	Laxmipur	Tunpar	Kaujariguda	88	440	2	0	63	75	2	1	17	0	0	16	18	12
369	Laxmipur	Tunpar	Maligam	76	380	2	0	55	65	1	1	14	0	0	14	16	10
370	Laxmipur	Tunpar	Tariguda	48	240	1	0	35	41	1	1	9	0	0	9	10	6
371	Laxmipur	Tunpar	Tunpar	485	2423	10	1	349	412	9	8	92	0	0	86	100	63
372	Bandhugaon	Alamanda	Almonda	436	2178	9	1	314	370	8	7	83	0	0	78	90	57
373	Bandhugaon	Alamanda	Barabankeri	168	841	3	0	121	143	3	3	32	0	0	30	35	22
374	Bandhugaon	Alamanda	Chakilova	11	53	0	0	8	9	0	0	2	0	0	2	2	1
375	Bandhugaon	Alamanda	Chilikadori	5	23	0	0	3	4	0	0	1	0	0	1	1	1
376	Bandhugaon	Alamanda	Hatiguda	293	1464	6	1	211	249	6	5	55	0	0	52	60	38
377	Bandhugaon	Alamanda	Adigumabalsa	114	569	2	0	82	97	2	2	22	0	0	20	23	15
378	Bandhugaon	Alamanda	Kabeti	62	311	1	0	45	53	1	1	12	0	0	11	13	8
379	Bandhugaon	Alamanda	Katulpeta	48	238	1	0	34	40	1	1	9	0	0	8	10	6
380	Bandhugaon	Alamanda	Kesabhadra	66	331	1	0	48	56	1	1	13	0	0	12	14	9
381	Bandhugaon	Alamanda	Kandhabalsa	35	174	1	0	25	30	1	1	7	0	0	6	7	5
382	Bandhugaon	Badasarupalli (New GP)	Barasarupalli	186	932	4	0	134	158	4	3	35	0	0	33	38	24
383	Bandhugaon	Badasarupalli (New GP)	Sanasarupalli	229	1143	5	1	165	194	4	4	43	0	0	41	47	30
384	Bandhugaon	Badasarupalli (New GP)	Elagabalasa	99	494	2	0	71	84	2	2	19	0	0	18	20	13
385	Bandhugaon	Badasarupalli (New GP)	Talaputesu	27	135	1	0	19	23	1	0	5	0	0	5	6	4
386	Bandhugaon	Badasarupalli (New GP)	Eseda	190	950	4	0	137	162	4	3	36	0	0	34	39	25
387	Bandhugaon	Badasarupalli (New GP)	Raghumara	29	144	1	0	21	24	1	0	5	0	0	5	6	4
388	Bandhugaon	Badasarupalli (New GP)	Mekada	138	690	3	0	99	117	3	2	26	0	0	25	28	18

389	Bandhugaon	Bandhugaon	Bandhugaon	245	1225	5	1	176	208	5	4	46	0	0	44	50	32
390	Bandhugaon	Bandhugaon	Baunsput	53	264	1	0	38	45	1	1	10	0	0	9	11	7
391	Bandhugaon	Bandhugaon	Dasini	97	487	2	0	70	83	2	2	18	0	0	17	20	13
392	Bandhugaon	Bandhugaon	Digudabari	16	82	0	0	12	14	0	0	3	0	0	3	3	2
393	Bandhugaon	Bandhugaon	Gotiput	68	338	1	0	49	57	1	1	13	0	0	12	14	9
394	Bandhugaon	Bandhugaon	Gumoraput	17	85	0	0	12	14	0	0	3	0	0	3	4	2
395	Bandhugaon	Bandhugaon	Jhumuka	56	280	1	0	40	48	1	1	11	0	0	10	12	7
396	Bandhugaon	Bandhugaon	Katharagura	41	204	1	0	29	35	1	1	8	0	0	7	8	5
397	Bandhugaon	Bandhugaon	Kumutijharana	2	8	0	0	1	1	0	0	0	0	0	0	0	0
398	Bandhugaon	Bandhugaon	Kunjari	33	163	1	0	23	28	1	1	6	0	0	6	7	4
399	Bandhugaon	Bandhugaon	Mardijhola	23	113	0	0	16	19	0	0	4	0	0	4	5	3
400	Bandhugaon	Bandhugaon	Mundiguda	39	195	1	0	28	33	1	1	7	0	0	7	8	5
401	Bandhugaon	Bandhugaon	Singiput	110	549	2	0	79	93	2	2	21	0	0	20	23	14
402	Bandhugaon	Bandhugaon	Turukpeta	149	744	3	0	107	126	3	2	28	0	0	27	31	19
403	Bandhugaon	Bandhugaon	Upardabari	10	51	0	0	7	9	0	0	2	0	0	2	2	1
404	Bandhugaon	Garidi	Ambliput	138	692	3	0	100	118	3	2	26	0	0	25	28	18
405	Bandhugaon	Garidi	Bilaput	63	317	1	0	46	54	1	1	12	0	0	11	13	8
406	Bandhugaon	Garidi	Brahamanghurusi	77	387	2	0	56	66	1	1	15	0	0	14	16	10
407	Bandhugaon	Garidi	Dimbaguda	66	329	1	0	58	56	1	1	12	0	0	12	14	9
408	Bandhugaon	Garidi	Dumadangar	224	1118	4	1	161	190	4	4	42	0	0	40	46	29
409	Bandhugaon	Garidi	Durungi	59	297	1	0	43	50	1	1	11	0	0	11	12	8
410	Bandhugaon	Garidi	Gajabari	102	508	2	0	73	86	2	2	19	0	0	18	21	13
411	Bandhugaon	Garidi	Garidi	157	784	3	0	113	133	3	3	30	0	0	28	32	21
412	Bandhugaon	Garidi	K. Ghurusi	74	370	1	0	53	63	1	1	14	0	0	13	15	10
413	Bandhugaon	Garidi	Jarapa	39	194	1	0	28	33	1	1	7	0	0	7	8	5
414	Bandhugaon	Garidi	Lundurukona	66	331	1	0	48	56	1	1	13	0	0	12	14	9
415	Bandhugaon	Garidi	Rutupai	59	297	1	0	43	50	1	1	11	0	0	11	12	8
416	Bandhugaon	Garidi	Sorabari	382	1909	8	1	275	325	7	6	72	0	0	68	79	50
417	Bandhugaon	Jaguguda	Anabari	52	260	1	0	37	44	1	1	10	0	0	9	11	7
418	Bandhugaon	Jaguguda	Antamara	115	573	2	0	83	97	2	2	22	0	0	20	24	15
419	Bandhugaon	Jaguguda	Barakarli	40	199	1	0	29	34	1	1	8	0	0	7	8	5
420	Bandhugaon	Jaguguda	Bhatatambel	42	208	1	0	30	35	1	1	8	0	0	7	9	5
421	Bandhugaon	Jaguguda	Derka	51	255	1	0	37	43	1	1	10	0	0	9	11	7
422	Bandhugaon	Jaguguda	Jagugura	290	1449	6	1	209	246	6	5	55	0	0	52	60	38
423	Bandhugaon	Jaguguda	Jambadi	7	35	0	0	5	6	0	0	1	0	0	1	1	1

424	Bandhugaon	Jaguguda	Kuntesu	194	969	4	0	140	165	4	3	37	0	0	35	40	25
425	Bandhugaon	Jaguguda	Leddingi	140	702	3	0	101	119	3	2	27	0	0	25	29	18
426	Bandhugaon	Jaguguda	Mundesu	21	107	0	0	15	18	0	0	4	0	0	4	4	3
427	Bandhugaon	Jaguguda	Nakti	67	335	1	0	48	57	1	1	13	0	0	12	14	9
428	Bandhugaon	Jaguguda	Odesi	16	82	0	0	12	14	0	0	3	0	0	3	3	2
429	Bandhugaon	Jaguguda	Partingi	225	1126	5	1	162	191	4	4	43	0	0	40	46	30
430	Bandhugaon	Jaguguda	Rangamgura	46	230	1	0	33	39	1	1	9	0	0	8	9	6
431	Bandhugaon	Jaguguda	Sanakarli	15	77	0	0	11	13	0	0	3	0	0	3	3	2
432	Bandhugaon	Jaguguda	Saraparu	21	103	0	0	15	18	0	0	4	0	0	4	4	3
433	Bandhugaon	Jaguguda	Tadingidangar	48	242	1	0	35	41	1	1	9	0	0	9	10	6
434	Bandhugaon	Kabaribadi	Anakadidi	32	161	1	0	23	27	1	1	6	0	0	6	7	4
435	Bandhugaon	Kabaribadi	Dimitigura	50	250	1	0	36	43	1	1	9	0	0	9	10	7
436	Bandhugaon	Kabaribadi	Jangirivalsa	123	615	2	0	89	105	2	2	23	0	0	22	25	16
437	Bandhugaon	Kabaribadi	Kabaribadi	11	53	0	0	8	9	0	0	2	0	0	2	2	1
438	Bandhugaon	Kabaribadi	Lopeta	204	1021	4	1	147	174	4	3	39	0	0	36	42	27
439	Bandhugaon	Kabaribadi	Mamidivalsa	43	215	1	0	31	37	1	1	8	0	0	8	9	6
440	Bandhugaon	Kabaribadi	Panasabhadra	50	251	1	0	36	43	1	1	10	0	0	9	10	7
441	Bandhugaon	Kabaribadi	Tikaraparu	53	267	1	0	38	45	1	1	10	0	0	10	11	7
442	Bandhugaon	Kabaribadi	Sunapalmonda	81	403	2	0	58	69	2	1	15	0	0	14	17	11
443	Bandhugaon	Kamaganda	Badamathur	154	770	3	0	111	131	3	2	29	0	0	27	32	20
444	Bandhugaon	Kamaganda	Chinakambera	20	98	0	0	14	17	0	0	4	0	0	3	4	3
445	Bandhugaon	Kamaganda	Dakamara(Pedakamara)	32	161	1	0	23	27	1	1	6	0	0	6	7	4
446	Bandhugaon	Kamaganda	Dhulgumi(Phulgumi)	41	207	1	0	30	35	1	1	8	0	0	7	9	5
447	Bandhugaon	Kamaganda	Jadaba	56	280	1	0	40	48	1	1	11	0	0	10	12	7
448	Bandhugaon	Kamaganda	Kamaganda	124	622	2	0	90	106	2	2	24	0	0	22	26	16
449	Bandhugaon	Kamaganda	Singijhola	22	109	0	0	16	19	0	0	4	0	0	4	4	3
450	Bandhugaon	Kamaganda	Tanku	29	146	1	0	21	25	1	0	6	0	0	5	6	4
451	Bandhugaon	Kamaganda	Turuku	28	140	1	0	20	24	1	0	5	0	0	5	6	4
452	Bandhugaon	Kamaganda	Uparpatesu	18	91	0	0	13	15	0	0	3	0	0	3	4	2
453	Bandhugaon	Kanagam	Chintaguda	49	244	1	0	35	41	1	1	9	0	0	9	10	6
454	Bandhugaon	Kanagam	Gandhipadu	67	336	1	0	48	57	1	1	13	0	0	12	14	9

455	Bandhugaon	Kanagam	Kanagan	191	955	4	0	138	162	4	3	36	0	0	34	39	25
456	Bandhugaon	Kanagam	Ramjiput	214	1071	4	1	154	182	4	3	41	0	0	38	44	28
457	Bandhugaon	Kanagam	Sabdam	24	121	0	0	17	21	0	0	5	0	0	4	5	3
458	Bandhugaon	Kanagam	Sanmathur	121	605	2	0	87	103	2	2	23	0	0	22	25	16
459	Bandhugaon	Kapalada	Ambabalsa	25	124	0	0	18	21	0	0	5	0	0	4	5	3
460	Bandhugaon	Kapalada	Chekabalsa	18	88	0	0	13	15	0	0	3	0	0	3	4	2
461	Bandhugaon	Kapalada	Digubhadrapali	90	452	2	0	65	77	2	1	17	0	0	16	19	12
462	Bandhugaon	Kapalada	Jala	9	45	0	0	6	8	0	0	2	0	0	2	2	1
463	Bandhugaon	Kapalada	Jayakota	15	75	0	0	11	13	0	0	3	0	0	3	3	2
464	Bandhugaon	Kapalada	Kapalara	93	464	2	0	67	79	2	2	18	0	0	17	19	12
465	Bandhugaon	Kapalada	Katavalasa(Gandabalsa)	47	237	1	0	34	40	1	1	9	0	0	8	10	6
466	Bandhugaon	Kapalada	Kosu	20	102	0	0	15	17	0	0	4	0	0	4	4	3
467	Bandhugaon	Kapalada	Kundasilabari	19	95	0	0	14	16	0	0	4	0	0	3	4	2
468	Bandhugaon	Kapalada	Manikavalsa	26	132	1	0	19	22	1	0	5	0	0	5	5	3
469	Bandhugaon	Kapalada	Martigura	25	124	0	0	18	21	0	0	5	0	0	4	5	3
470	Bandhugaon	Kapalada	Nagulubalasa	14	72	0	0	10	12	0	0	3	0	0	3	3	2
471	Bandhugaon	Kapalada	Palapusilabari	103	517	2	0	74	88	2	2	20	0	0	18	21	14
472	Bandhugaon	Kapalada	Pipalbhadra	98	492	2	0	71	84	2	2	19	0	0	18	20	13
473	Bandhugaon	Kapalada	Raiganda	11	54	0	0	8	9	0	0	2	0	0	2	2	1
474	Bandhugaon	Kapalada	Rebatiguda	7	35	0	0	5	6	0	0	1	0	0	1	1	1
475	Bandhugaon	Kapalada	Sanabankedi	21	105	0	0	15	18	0	0	4	0	0	4	4	3
476	Bandhugaon	Kapalada	Sikitalova	6	28	0	0	4	5	0	0	1	0	0	1	1	1
477	Bandhugaon	Kapalada	Tadibalasa	11	55	0	0	8	9	0	0	2	0	0	2	2	1
478	Bandhugaon	Kapalada	Tikarapara	87	433	2	0	62	74	2	1	16	0	0	15	18	11
479	Bandhugaon	Kapalada	Upara Bhatarapali	13	66	0	0	10	11	0	0	3	0	0	2	3	2
480	Bandhugaon	Kumbhariput	Ghusuragura	33	166	1	0	24	28	1	1	6	0	0	6	7	4
481	Bandhugaon	Kumbhariput	Giringikhal	170	852	3	0	123	145	3	3	32	0	0	30	35	22
482	Bandhugaon	Kumbhariput	Katagura	71	357	1	0	51	61	1	1	14	0	0	13	15	9
483	Bandhugaon	Kumbhariput	Kumbhariput	300	1502	6	1	216	255	6	5	57	0	0	54	62	39
484	Bandhugaon	Kumbhariput	Kupakhal	54	268	1	0	39	46	1	1	10	0	0	10	11	7
485	Bandhugaon	Kumbhariput	Kusumput	13	66	0	0	10	11	0	0	3	0	0	2	3	2
486	Bandhugaon	Kumbhariput	Madapadar	29	145	1	0	21	25	1	0	5	0	0	5	6	4
487	Bandhugaon	Kumbhariput	Sapajhola	8	41	0	0	6	7	0	0	2	0	0	1	2	1
488	Bandhugaon	Kumbhariput	Talojamugura	19	97	0	0	14	16	0	0	4	0	0	3	4	3

489	Bandhugaon	Kumbhariput	Tikarpara	85	425	2	0	61	72	2	1	16	0	0	15	18	11
490	Bandhugaon	Kumbhariput	Uperajamugura	19	97	0	0	14	16	0	0	4	0	0	3	4	3
491	Bandhugaon	Katarabeda	Bilamala	76	380	2	0	55	65	1	1	14	0	0	14	16	10
492	Bandhugaon	Katarabeda	Boriput	29	146	1	0	21	25	1	0	6	0	0	5	6	4
493	Bandhugaon	Katarabeda	Danijhola	27	135	1	0	19	23	1	0	5	0	0	5	6	4
494	Bandhugaon	Katarabeda	Deodola	49	247	1	0	36	42	1	1	9	0	0	9	10	6
495	Bandhugaon	Katarabeda	Gulumigura	145	724	3	0	104	123	3	2	27	0	0	26	30	19
496	Bandhugaon	Katarabeda	Kutrabeda	94	472	2	0	68	80	2	2	18	0	0	17	19	12
497	Bandhugaon	Katarabeda	Machhapadar	48	241	1	0	35	41	1	1	9	0	0	9	10	6
498	Bandhugaon	Katarabeda	Mahagura	234	1168	5	1	168	199	5	4	44	0	0	42	48	31
499	Bandhugaon	Katarabeda	Palaka	114	572	2	0	82	97	2	2	22	0	0	20	24	15
500	Bandhugaon	Katarabeda	Utkapadu	85	424	2	0	61	72	2	1	16	0	0	15	17	11
501	Bandhugaon	Neelabadi	Chekapadu	43	217	1	0	31	37	1	1	8	0	0	8	9	6
502	Bandhugaon	Neelabadi	Dandabadi	32	161	1	0	23	27	1	1	6	0	0	6	7	4
503	Bandhugaon	Neelabadi	Ghumura	128	640	3	0	92	109	2	2	24	0	0	23	26	17
504	Bandhugaon	Neelabadi	Golumigura	40	198	1	0	29	34	1	1	8	0	0	7	8	5
505	Bandhugaon	Neelabadi	Jayaguda	52	261	1	0	38	44	1	1	10	0	0	9	11	7
506	Bandhugaon	Neelabadi	Nilabari	425	2123	8	1	316	361	8	7	80	0	0	76	87	56
507	Bandhugaon	Neelabadi	Sabdam	21	107	0	0	15	18	0	0	4	0	0	4	4	3
508	Bandhugaon	Pedavalda	Bikrampur	65	325	1	0	47	55	1	1	12	0	0	12	13	9
509	Bandhugaon	Pedavalda	Barlamunda	77	386	2	0	56	66	1	1	15	0	0	14	16	10
510	Bandhugaon	Pedavalda	Chekabalsa	39	195	1	0	28	33	1	1	7	0	0	7	8	5
511	Bandhugaon	Pedavalda	Chinavalara	58	289	1	0	42	49	1	1	11	0	0	10	12	8
512	Bandhugaon	Pedavalda	Jagugura	109	545	2	0	78	93	2	2	21	0	0	19	22	14
513	Bandhugaon	Pedavalda	Jankarakali	48	242	1	0	35	41	1	1	9	0	0	9	10	6
514	Bandhugaon	Pedavalda	Chintalabhadra	38	191	1	0	28	32	1	1	7	0	0	7	8	5
515	Bandhugaon	Pedavalda	Lochekaparu	12	58	0	0	8	10	0	0	2	0	0	2	2	2
516	Bandhugaon	Pedavalda	Lokarli	44	218	1	0	31	37	1	1	8	0	0	8	9	6
517	Bandhugaon	Pedavalda	Muakarli	74	371	1	0	53	63	1	1	14	0	0	13	15	10
518	Bandhugaon	Pedavalda	Pedawalara	160	800	3	0	115	136	3	3	30	0	0	29	33	21
519	Bandhugaon	Pedavalda	Puchikavalsa	38	192	1	0	28	33	1	1	7	0	0	7	8	5
520	Koraput	Bada Keranga (Submerge)	Kerenga	1053	5265	21	3	758	895	20	17	199	0	0	188	217	138

521	Koraput	Bada Keranga (Submerge)	Puki	257	1287	5	1	185	219	5	4	49	0	0	46	53	34
522	Koraput	Bada Keranga (Submerge)	Put.Kerenga	36	178	1	0	26	30	1	1	7	0	0	6	7	5
523	Koraput	Bada Suku	BadaSuku	127	633	3	0	91	108	2	2	24	0	0	23	26	17
524	Koraput	Bada Suku	Pitei	151	756	3	0	109	129	3	2	29	0	0	27	31	20
525	Koraput	Bada Suku	Mundar	55	275	1	0	40	47	1	1	10	0	0	10	11	7
526	Koraput	Bada Suku	Horidaput	47	236	1	0	34	40	1	1	9	0	0	8	10	6
527	Koraput	Bada Suku	Porajamundar	102	510	2	0	73	87	2	2	19	0	0	18	21	13
528	Koraput	Bada Suku	Haldiput	26	132	1	0	19	22	1	0	5	0	0	5	5	3
529	Koraput	Bada Suku	Tiadiput	124	620	2	0	89	105	2	2	23	0	0	22	26	16
530	Koraput	Bada Suku	Kalchur	41	205	1	0	30	35	1	1	8	0	0	7	8	5
531	Koraput	Bada Suku	Bhoiguda	37	183	1	0	26	31	1	1	7	0	0	7	8	5
532	Koraput	Bada Suku	Sirsi	38	188	1	0	27	32	1	1	7	0	0	7	8	5
533	Koraput	Deoghati	Deoghati	300	1498	6	1	216	255	6	5	57	0	0	53	62	39
534	Koraput	Deoghati	Bogaipodar	132	662	3	0	95	113	3	2	25	0	0	24	27	17
535	Koraput	Deoghati	Doudapodar	128	640	3	0	92	109	2	2	24	0	0	23	26	17
536	Koraput	Deoghati	Lauriguda	34	168	1	0	24	29	1	1	6	0	0	6	7	4
537	Koraput	Dumuripadar	Dumuripodar	190	950	4	0	137	162	4	3	36	0	0	34	39	25
538	Koraput	Dumuripadar	Challor	217	1083	4	1	156	184	4	4	41	0	0	39	45	28
539	Koraput	Dumuripadar	Kerengam,	65	324	1	0	47	55	1	1	12	0	0	12	13	8
540	Koraput	Dumuripadar	Khagadora	69	347	1	0	50	59	1	1	13	0	0	12	14	9
541	Koraput	Dumuripadar	Pendajam	61	304	1	0	44	52	1	1	12	0	0	11	13	8
542	Koraput	Dumuripadar	Hatimunda	25	124	0	0	18	21	0	0	5	0	0	4	5	3
543	Koraput	Dumuripadar	Janjanaguda	25	123	0	0	18	21	0	0	5	0	0	4	5	3
544	Koraput	Dumuripadar	Palijodipodar	100	500	2	0	72	85	2	2	19	0	0	18	21	13
545	Koraput	Dumuripadar	Matiagumandi	169	845	3	0	122	144	3	3	32	0	0	30	35	22
546	Koraput	Kendar	Kendar	205	1027	4	1	148	175	4	3	39	0	0	37	42	27
547	Koraput	Kendar	Mangra	297	1485	6	1	214	252	6	5	56	0	0	53	61	39
548	Koraput	Kendar	Dakra	248	1240	5	1	179	211	5	4	47	0	0	44	51	32
549	Koraput	Kendar	Bagra	94	471	2	0	68	80	2	2	18	0	0	17	19	12
550	Koraput	Kendar	Bondakotra	32	160	1	0	23	27	1	1	6	0	0	6	7	4
551	Koraput	Lankaput	Porajapondi	65	323	1	0	47	55	1	1	12	0	0	12	13	8
552	Koraput	Lankaput	Lankaput	71	356	1	0	51	61	1	1	13	0	0	13	15	9
553	Koraput	Lankaput	Chandalaguda	4	18	0	0	3	3	0	0	1	0	0	1	1	0

554	Koraput	Lankaput	Dumuriguda	14	72	0	0	10	12	0	0	3	0	0	3	3	2
555	Koraput	Lankaput	Thataguda	9	43	0	0	6	7	0	0	2	0	0	2	2	1
556	Koraput	Lankaput	Kholap	52	260	1	0	37	44	1	1	10	0	0	9	11	7
557	Koraput	Lankaput	Paidaput	136	682	3	0	98	116	3	2	26	0	0	24	28	18
558	Koraput	Lankaput	Semla	106	531	2	0	76	90	2	2	20	0	0	19	22	14
559	Koraput	Lankaput	Kechela	98	490	2	0	71	83	2	2	19	0	0	17	20	13
560	Koraput	Litiguda	Ariputraghati	250	1250	5	1	180	213	5	4	47	0	0	45	51	33
561	Koraput	Litiguda	K.Putraghati	60	298	1	0	43	51	1	1	11	0	0	11	12	8
562	Koraput	Litiguda	Lachamani	104	520	2	0	75	88	2	2	20	0	0	19	21	14
563	Koraput	Litiguda	Amalabadi	781	3907	16	2	563	664	15	13	148	0	0	139	161	102
564	Koraput	Litiguda	Ambogaoan	144	721	3	0	104	123	3	2	27	0	0	26	30	19
565	Koraput	Litiguda	Bhejaput	193	966	4	0	139	164	4	3	37	0	0	34	40	25
566	Koraput	Litiguda	Kardiguda	64	319	1	0	46	54	1	1	12	0	0	11	13	8
567	Koraput	Manbar	Jerty	151	754	3	0	109	128	3	2	29	0	0	27	31	20
568	Koraput	Manbar	Mendhaguda	112	559	2	0	80	95	2	2	21	0	0	20	23	15
569	Koraput	Manbar	Gungaraguda	45	223	1	0	32	38	1	1	8	0	0	8	9	6
570	Koraput	Manbar	Manbar	353	1764	7	1	254	300	7	6	67	0	0	63	73	46
571	Koraput	Manbar	Jhodiguda	274	1370	5	1	197	233	5	4	52	0	0	49	56	36
572	Koraput	Mathalput	Kurumuli	1701	8504	34	4	1225	1446	33	27	322	0	0	303	350	223
573	Koraput	Mathalput	Marichamal	276	1380	6	1	199	235	5	4	52	0	0	49	57	36
574	Koraput	Mathalput	Damanjodi(CT)	1772	8862	35	4	1276	1507	34	29	336	0	0	316	365	232
575	Koraput	Mohadeiput	Mohadeiput	223	1117	4	1	161	190	4	4	42	0	0	40	46	29
576	Koraput	Mohadeiput	Mondaguda	76	380	2	0	55	65	1	1	14	0	0	14	16	10
577	Koraput	Mohadeiput	Ekdili	39	197	1	0	28	33	1	1	7	0	0	7	8	5
578	Koraput	Mohadeiput	Doliamba	76	381	2	0	55	65	1	1	14	0	0	14	16	10
579	Koraput	Mohadeiput	Rengaguda	16	82	0	0	12	14	0	0	3	0	0	3	3	2
580	Koraput	Mohadeiput	Putpondi	25	123	0	0	18	21	0	0	5	0	0	4	5	3
581	Koraput	Mohadeiput	Litiguda	88	438	2	0	63	74	2	1	17	0	0	16	18	11
582	Koraput	Mohadeiput	Thatpadar	23	114	0	0	16	19	0	0	4	0	0	4	5	3
583	Koraput	Mohadeiput	Chantiguda	9	44	0	0	6	7	0	0	2	0	0	2	2	1
584	Koraput	Mohadeiput	Belaput	59	295	1	0	42	50	1	1	11	0	0	11	12	8
585	Koraput	Mohadeiput	Karanjiguda	27	136	1	0	20	23	1	0	5	0	0	5	6	4
586	Koraput	Mohadeiput	Machhara -II	46	230	1	0	33	39	1	1	9	0	0	8	9	6
587	Koraput	Mohadeiput	Dolaiput	67	335	1	0	48	57	1	1	13	0	0	12	14	9
588	Koraput	Mohadeiput	Panasput	71	353	1	0	51	60	1	1	13	0	0	13	15	9

589	Koraput	Mohadeiput	Badamput	40	201	1	0	29	34	1	1	8	0	0	7	8	5
590	Koraput	Mohadeiput	Karanguda	46	229	1	0	33	39	1	1	9	0	0	8	9	6
591	Koraput	Mostiput	Mastiput	246	1228	5	1	177	209	5	4	47	0	0	44	51	32
592	Koraput	Mostiput	Bagraguda	44	221	1	0	32	38	1	1	8	0	0	8	9	6
593	Koraput	Mostiput	Dongri	87	437	2	0	63	74	2	1	17	0	0	16	18	11
594	Koraput	Mostiput	Rudiamba	31	154	1	0	22	26	1	0	6	0	0	5	6	4
595	Koraput	Mostiput	Tolla	424	2122	8	1	306	361	8	7	80	0	0	76	87	56
596	Koraput	Mostiput	Hiridiput	56	281	1	0	40	48	1	1	11	0	0	10	12	7
597	Koraput	Mostiput	Basuput	60	299	1	0	43	51	1	1	11	0	0	11	12	8
598	Koraput	Mostiput	Desnaikguda	11	54	0	0	8	9	0	0	2	0	0	2	2	1
599	Koraput	Mostiput	Ektaguda	17	84	0	0	12	14	0	0	3	0	0	3	3	2
600	Koraput	Padampur	Nighamaniguda	98	488	2	0	70	83	2	2	18	0	0	17	20	13
601	Koraput	Padampur	Padmapur	151	755	3	0	109	128	3	2	29	0	0	27	31	20
602	Koraput	Padampur	Chapsil	241	1205	5	1	174	205	5	4	46	0	0	43	50	32
603	Koraput	Padampur	Gopalput	122	612	2	0	88	104	2	2	23	0	0	22	25	16
604	Koraput	Padampur	Machput	51	254	1	0	37	43	1	1	10	0	0	9	10	7
605	Koraput	Padampur	Duruguda	189	944	4	0	136	160	4	3	36	0	0	34	39	25
606	Koraput	Padampur	Limika	268	1342	5	1	193	228	5	4	51	0	0	48	55	35
607	Koraput	Padampur	Dumuriput	76	379	2	0	55	64	1	1	14	0	0	14	16	10
608	Koraput	Padampur	Mohanapada	183	917	4	0	132	156	4	3	35	0	0	33	38	24
609	Koraput	Padampur	Ghatagoda	71	354	1	0	51	60	1	1	13	0	0	13	15	9
610	Koraput	Padampur	Chougaon	390	1952	8	1	281	332	8	6	74	0	0	70	80	51
611	Koraput	Umuri	Khillaput	34	170	1	0	24	29	1	1	6	0	0	6	7	4
612	Koraput	Umuri	Umuri	155	775	3	0	112	132	3	3	29	0	0	28	32	20
613	Koraput	Umuri	Chappar	90	450	2	0	65	77	2	1	17	0	0	16	19	12
614	Koraput	Umuri	Machhara-I	260	1301	5	1	187	221	5	4	49	0	0	46	54	34
615	Koraput	Umuri	Khaparaput	21	103	0	0	15	18	0	0	4	0	0	4	4	3
616	Koraput	Umuri	Podeiguda	68	342	1	0	49	58	1	1	13	0	0	12	14	9
617	Narayanapatna	Balipeta	Balipeta	277	1385	6	1	199	235	5	4	52	0	0	49	57	36
618	Narayanapatna	Balipeta	Bejuguda	66	331	1	0	48	56	1	1	13	0	0	12	14	9
619	Narayanapatna	Balipeta	Bichalchua	20	99	0	0	14	17	0	0	4	0	0	4	4	3
620	Narayanapatna	Balipeta	Dandapeta	10	49	0	0	7	8	0	0	2	0	0	2	2	1
621	Narayanapatna	Balipeta	Dumusil	184	920	4	0	132	156	4	3	35	0	0	33	38	24
622	Narayanapatna	Balipeta	Gadaraguda	37	184	1	0	26	31	1	1	7	0	0	7	8	5
623	Narayanapatna	Balipeta	Gotiguda	103	515	2	0	74	88	2	2	20	0	0	18	21	13

624	Narayanapatna	Balipeta	Jhaliaguda	21	103	0	0	15	18	0	0	4	0	0	4	4	3
625	Narayanapatna	Balipeta	Mundiguda	75	374	1	0	54	64	1	1	14	0	0	13	15	10
626	Narayanapatna	Balipeta	Musanimunda	21	103	0	0	15	18	0	0	4	0	0	4	4	3
627	Narayanapatna	Balipeta	Panabadi	112	559	2	0	80	95	2	2	21	0	0	20	23	15
628	Narayanapatna	Balipeta	Paridiamba	19	94	0	0	14	16	0	0	4	0	0	3	4	2
629	Narayanapatna	Balipeta	Pilkur	97	487	2	0	70	83	2	2	18	0	0	17	20	13
630	Narayanapatna	Balipeta	Samajha	30	151	1	0	22	26	1	0	6	0	0	5	6	4
631	Narayanapatna	Balipeta	Sarabugura	6	31	0	0	4	5	0	0	1	0	0	1	1	1
632	Narayanapatna	Bijaghati	Ambili Ambaguda	57	284	1	0	41	48	1	1	11	0	0	10	12	7
633	Narayanapatna	Bijaghati	Bijaghati	90	449	2	0	65	76	2	1	17	0	0	16	18	12
634	Narayanapatna	Bijaghati	Deobil	40	198	1	0	29	34	1	1	8	0	0	7	8	5
635	Narayanapatna	Bijaghati	Jhadipadar	124	621	2	0	89	106	2	2	24	0	0	22	26	16
636	Narayanapatna	Bijaghati	Kirajhola	43	216	1	0	31	37	1	1	8	0	0	8	9	6
637	Narayanapatna	Bijaghati	Mundagadati	34	169	1	0	24	29	1	1	6	0	0	6	7	4
638	Narayanapatna	Bijaghati	Rangajodi	14	69	0	0	10	12	0	0	3	0	0	2	3	2
639	Narayanapatna	Bijaghati	Tabhapadar	40	200	1	0	29	34	1	1	8	0	0	7	8	5
640	Narayanapatna	Bijaghati	Tolagadati	22	109	0	0	16	19	0	0	4	0	0	4	4	3
641	Narayanapatna	Bijaghati	Turli	65	324	1	0	47	55	1	1	12	0	0	12	13	8
642	Narayanapatna	Bijaghati	Uper Gadati	36	180	1	0	26	31	1	1	7	0	0	6	7	5
643	Narayanapatna	Borigi	Bhasmajhola	25	123	0	0	18	21	0	0	5	0	0	4	5	3
644	Narayanapatna	Borigi	Bhitar Lachha	80	402	2	0	58	68	2	1	15	0	0	14	17	11
645	Narayanapatna	Borigi	Borigi	186	930	4	0	134	158	4	3	35	0	0	33	38	24
646	Narayanapatna	Borigi	Chintaguda	31	155	1	0	22	26	1	1	6	0	0	6	6	4
647	Narayanapatna	Borigi	Dihuda	12	60	0	0	9	10	0	0	2	0	0	2	2	2
648	Narayanapatna	Borigi	Dugam	22	112	0	0	16	19	0	0	4	0	0	4	5	3
649	Narayanapatna	Borigi	Kambibalsa	45	227	1	0	33	39	1	1	9	0	0	8	9	6
650	Narayanapatna	Borigi	Kandabarigi	38	188	1	0	27	32	1	1	7	0	0	7	8	5
651	Narayanapatna	Borigi	Karkaitiki	43	215	1	0	31	37	1	1	8	0	0	8	9	6
652	Narayanapatna	Borigi	Kelubadi	58	290	1	0	42	49	1	1	11	0	0	10	12	8
653	Narayanapatna	Borigi	Kilimisi	53	267	1	0	38	45	1	1	10	0	0	10	11	7
654	Narayanapatna	Borigi	Lalpadar	44	222	1	0	32	38	1	1	8	0	0	8	9	6
655	Narayanapatna	Borigi	Mangalpur	33	163	1	0	23	28	1	1	6	0	0	6	7	4
656	Narayanapatna	Borigi	Monjariguda	17	87	0	0	13	15	0	0	3	0	0	3	4	2
657	Narayanapatna	Borigi	Nadimitiki	30	148	1	0	21	25	1	0	6	0	0	5	6	4
658	Narayanapatna	Borigi	Pedaitiki	57	285	1	0	41	48	1	1	11	0	0	10	12	7

659	Narayanapatna	Borigi	Tatra(Tala Lachha)	69	345	1	0	50	59	1	1	13	0	0	12	14	9
660	Narayanapatna	Kumbhari	Bagam	80	401	2	0	58	68	2	1	15	0	0	14	17	11
661	Narayanapatna	Kumbhari	Bhitar Khilua	6	32	0	0	5	5	0	0	1	0	0	1	1	1
662	Narayanapatna	Kumbhari	Biripur	25	126	1	0	18	21	0	0	5	0	0	4	5	3
663	Narayanapatna	Kumbhari	Chintaguda	50	251	1	0	36	43	1	1	10	0	0	9	10	7
664	Narayanapatna	Kumbhari	Dandabari	155	776	3	0	112	132	3	3	29	0	0	28	32	20
665	Narayanapatna	Kumbhari	Kanchanpadu	43	216	1	0	31	37	1	1	8	0	0	8	9	6
666	Narayanapatna	Kumbhari	Kumbhari	120	601	2	0	87	102	2	2	23	0	0	21	25	16
667	Narayanapatna	Kumbhari	Kusulipeta	13	63	0	0	9	11	0	0	2	0	0	2	3	2
668	Narayanapatna	Kumbhari	Mandiaguda	46	231	1	0	33	39	1	1	9	0	0	8	10	6
669	Narayanapatna	Kumbhari	Narikhilua	78	392	2	0	56	67	2	1	15	0	0	14	16	10
670	Narayanapatna	Kumbhari	Paching	65	323	1	0	47	55	1	1	12	0	0	12	13	8
671	Narayanapatna	Kumbhari	Patrapara	31	157	1	0	23	27	1	1	6	0	0	6	6	4
672	Narayanapatna	Kumbhari	Rangamaguda	83	416	2	0	60	71	2	1	16	0	0	15	17	11
673	Narayanapatna	Kumbhari	Siriguda	123	617	2	0	89	105	2	2	23	0	0	22	25	16
674	Narayanapatna	Langalbeda	Badakesla	62	311	1	0	45	53	1	1	12	0	0	11	13	8
675	Narayanapatna	Langalbeda	Berla	19	94	0	0	14	16	0	0	4	0	0	3	4	2
676	Narayanapatna	Langalbeda	Chinakidibhadra	34	168	1	0	24	29	1	1	6	0	0	6	7	4
677	Narayanapatna	Langalbeda	Daleipeta	13	65	0	0	9	11	0	0	2	0	0	2	3	2
678	Narayanapatna	Langalbeda	Hukumpeta	19	93	0	0	13	16	0	0	4	0	0	3	4	2
679	Narayanapatna	Langalbeda	Kadrekabharingi	20	98	0	0	14	17	0	0	4	0	0	3	4	3
680	Narayanapatna	Langalbeda	Kankanput	31	153	1	0	22	26	1	0	6	0	0	5	6	4
681	Narayanapatna	Langalbeda	Kaspavalsa	29	144	1	0	21	24	1	0	5	0	0	5	6	4
682	Narayanapatna	Langalbeda	Langalbeda	93	463	2	0	67	79	2	1	18	0	0	17	19	12
683	Narayanapatna	Langalbeda	Nachikabaringi	28	140	1	0	20	24	1	0	5	0	0	5	6	4
684	Narayanapatna	Langalbeda	Pandribalsa	3	14	0	0	2	2	0	0	1	0	0	0	1	0
685	Narayanapatna	Langalbeda	Pedakidibhadra	25	126	1	0	18	21	0	0	5	0	0	4	5	3
686	Narayanapatna	Langalbeda	Phulbadi	34	169	1	0	24	29	1	1	6	0	0	6	7	4
687	Narayanapatna	Langalbeda	Raibalsa	15	76	0	0	11	13	0	0	3	0	0	3	3	2
688	Narayanapatna	Langalbeda	Renga	8	39	0	0	6	7	0	0	1	0	0	1	2	1

689	Narayanapatna	Langalbeda	Sekram	64	319	1	0	46	54	1	1	12	0	0	11	13	8
690	Narayanapatna	Langalbeda	Tala Olubadi	23	115	0	0	17	20	0	0	4	0	0	4	5	3
691	Narayanapatna	Langalbeda	Talakesla	62	312	1	0	45	53	1	1	12	0	0	11	13	8
692	Narayanapatna	Langalbeda	Uper Olubadi	21	106	0	0	15	18	0	0	4	0	0	4	4	3
693	Narayanapatna	N.Patna	Bikrampur	140	699	3	0	101	119	3	2	26	0	0	25	29	18
694	Narayanapatna	N.Patna	Dekaparu	229	1144	5	1	165	194	4	4	43	0	0	41	47	30
695	Narayanapatna	N.Patna	Dhaiguda	71	356	1	0	51	61	1	1	13	0	0	13	15	9
696	Narayanapatna	N.Patna	Garakhajhala	10	48	0	0	7	8	0	0	2	0	0	2	2	1
697	Narayanapatna	N.Patna	Gechala	50	248	1	0	36	42	1	1	9	0	0	9	10	6
698	Narayanapatna	N.Patna	Jogipalur	165	824	3	0	119	140	3	3	31	0	0	29	34	22
699	Narayanapatna	N.Patna	N.Patna	976	4880	20	2	703	830	19	16	185	0	0	174	201	128
700	Narayanapatna	N.Patna	Odiapentha	47	237	1	0	34	40	1	1	9	0	0	8	10	6
701	Narayanapatna	N.Patna	Olakapadar	2	10	0	0	1	2	0	0	0	0	0	0	0	0
702	Narayanapatna	N.Patna	Palaput	196	981	4	0	141	167	4	3	37	0	0	35	40	26
703	Narayanapatna	N.Patna	Pangapalur	69	345	1	0	50	59	1	1	13	0	0	12	14	9
704	Narayanapatna	N.Patna	Pilbori	22	108	0	0	16	18	0	0	4	0	0	4	4	3
705	Narayanapatna	Podapadar	Arlikata	22	110	0	0	16	19	0	0	4	0	0	4	5	3
706	Narayanapatna	Podapadar	Bachanaput	144	719	3	0	104	122	3	2	27	0	0	26	30	19
707	Narayanapatna	Podapadar	Bhaliaput	78	390	2	0	56	66	2	1	15	0	0	14	16	10
708	Narayanapatna	Podapadar	Loumal	42	210	1	0	30	36	1	1	8	0	0	7	9	6
709	Narayanapatna	Podapadar	Mankidi	129	645	3	0	93	110	2	2	24	0	0	23	27	17
710	Narayanapatna	Podapadar	Naktipadar	44	221	1	0	32	38	1	1	8	0	0	8	9	6
711	Narayanapatna	Podapadar	Podapadar	230	1152	5	1	166	196	4	4	44	0	0	41	47	30
712	Narayanapatna	Podapadar	Salapaguda	41	203	1	0	29	35	1	1	8	0	0	7	8	5
713	Narayanapatna	Podapadar	Samana	59	294	1	0	42	50	1	1	11	0	0	10	12	8
714	Narayanapatna	Podapadar	Sudesu	37	185	1	0	27	31	1	1	7	0	0	7	8	5
715	Narayanapatna	Podapadar	Talarenga	89	443	2	0	64	75	2	1	17	0	0	16	18	12
716	Narayanapatna	Podapadar	Tenginaput	37	186	1	0	27	32	1	1	7	0	0	7	8	5
717	Narayanapatna	Podapadar	Uper Renga	38	190	1	0	27	32	1	1	7	0	0	7	8	5
718	Narayanapatna	Podapadar	Wadajhola	16	81	0	0	12	14	0	0	3	0	0	3	3	2
719	Narayanapatna	Talagumandi	Badasil	33	166	1	0	24	28	1	1	6	0	0	6	7	4
720	Narayanapatna	Talagumandi	Bala	145	723	3	0	104	123	3	2	27	0	0	26	30	19
721	Narayanapatna	Talagumandi	Bari	158	791	3	0	114	134	3	3	30	0	0	28	33	21
722	Narayanapatna	Talagumandi	Bhitarpada	91	455	2	0	66	77	2	1	17	0	0	16	19	12
723	Narayanapatna	Talagumandi	Chikalgumandi	48	239	1	0	34	41	1	1	9	0	0	9	10	6
724	Narayanapatna	Talagumandi	Pichudi	58	291	1	0	42	49	1	1	11	0	0	10	12	8

725	Narayanapatna	Talagumandi	Sabakamari	46	230	1	0	33	39	1	1	9	0	0	8	9	6
726	Narayanapatna	Talagumandi	Talagumandi	145	724	3	0	104	123	3	2	27	0	0	26	30	19
727	Narayanapatna	Talagumandi	Upergumandi	111	554	2	0	80	94	2	2	21	0	0	20	23	15
728	Narayanapatna	Talagumandi	Upermankidi	35	176	1	0	25	30	1	1	7	0	0	6	7	5
729	Narayanapatna	Tentulipadar	Budhapansa	25	124	0	0	18	21	0	0	5	0	0	4	5	3
730	Narayanapatna	Tentulipadar	Ichhapur	43	214	1	0	31	36	1	1	8	0	0	8	9	6
731	Narayanapatna	Tentulipadar	Kamalapadar(dumuri)	85	424	2	0	61	72	2	1	16	0	0	15	17	11
732	Narayanapatna	Tentulipadar	Kanaka	108	539	2	0	78	92	2	2	20	0	0	19	22	14
733	Narayanapatna	Tentulipadar	Karadapai	29	143	1	0	21	24	1	0	5	0	0	5	6	4
734	Narayanapatna	Tentulipadar	Kumudasil	137	684	3	0	98	116	3	2	26	0	0	24	28	18
735	Narayanapatna	Tentulipadar	Kutudi(Tuturi)	33	166	1	0	24	28	1	1	6	0	0	6	7	4
736	Narayanapatna	Tentulipadar	Pindamala	74	368	1	0	53	63	1	1	14	0	0	13	15	10
737	Narayanapatna	Tentulipadar	Pipalpadar	81	403	2	0	58	69	2	1	15	0	0	14	17	11
738	Narayanapatna	Tentulipadar	Rangapani	74	369	1	0	53	63	1	1	14	0	0	13	15	10
739	Narayanapatna	Tentulipadar	Tanginipadar	76	381	2	0	55	65	1	1	14	0	0	14	16	10
740	Narayanapatna	Tentulipadar	Tentulipadar	144	720	3	0	104	122	3	2	27	0	0	26	30	19
741	Nandapur	ATANDA	Atanda	134	669	3	0	96	114	3	2	25	0	0	24	28	18
742	Nandapur	ATANDA	Aringi	29	147	1	0	21	25	1	0	6	0	0	5	6	4
743	Nandapur	ATANDA	Barangapali	56	282	1	0	41	48	1	1	11	0	0	10	12	7
744	Nandapur	ATANDA	Redingi	53	266	1	0	38	45	1	1	10	0	0	9	11	7
745	Nandapur	ATANDA	Banuru	112	558	2	0	80	95	2	2	21	0	0	20	23	15
746	Nandapur	ATANDA	Somili	191	954	4	0	137	162	4	3	36	0	0	34	39	25
747	Nandapur	BADEL	Kitaba	45	223	1	0	32	38	1	1	8	0	0	8	9	6
748	Nandapur	BADEL	Masuri	37	183	1	0	26	31	1	1	7	0	0	7	8	5
749	Nandapur	BADEL	Lenjiput	2	12	0	0	2	2	0	0	0	0	0	0	0	0
750	Nandapur	BADEL	Pangiput	24	119	0	0	17	20	0	0	5	0	0	4	5	3
751	Nandapur	BADEL	Jantaput	43	217	1	0	31	37	1	1	8	0	0	8	9	6
752	Nandapur	BADEL	Mohipalput	17	83	0	0	12	14	0	0	3	0	0	3	3	2
753	Nandapur	BADEL	Silipandi	93	466	2	0	67	79	2	2	18	0	0	17	19	12
754	Nandapur	BADEL	Badel	222	1108	4	1	160	188	4	4	42	0	0	39	46	29
755	Nandapur	BADEL	Kanti	115	575	2	0	83	98	2	2	22	0	0	20	24	15
756	Nandapur	BADEL	Kamara	275	1377	6	1	198	234	5	4	52	0	0	49	57	36
757	Nandapur	BALDA	Chilam	15	75	0	0	11	13	0	0	3	0	0	3	3	2
758	Nandapur	BALDA	Balda	277	1385	6	1	199	235	5	4	52	0	0	49	57	36
759	Nandapur	BALDA	Padalput	31	155	1	0	22	26	1	1	6	0	0	6	6	4
760	Nandapur	BALDA	Luluburu	99	493	2	0	71	84	2	2	19	0	0	18	20	13

761	Nandapur	BALDA	Ambel	36	180	1	0	26	31	1	1	7	0	0	6	7	5
762	Nandapur	BALDA	Parajabhimdol	44	218	1	0	31	37	1	1	8	0	0	8	9	6
763	Nandapur	BALDA	Malibhimdola	90	448	2	0	65	76	2	1	17	0	0	16	18	12
764	Nandapur	BALDA	Soput	63	315	1	0	45	54	1	1	12	0	0	11	13	8
765	Nandapur	BALDA	kadaput	38	189	1	0	27	32	1	1	7	0	0	7	8	5
766	Nandapur	BHEJA	P.Khilaput	18	92	0	0	13	16	0	0	3	0	0	3	4	2
767	Nandapur	BHEJA	Gayalput	14	70	0	0	10	12	0	0	3	0	0	2	3	2
768	Nandapur	BHEJA	H. Khilaput	28	141	1	0	20	24	1	0	5	0	0	5	6	4
769	Nandapur	BHEJA	Hanjarpentha	75	376	2	0	54	64	1	1	14	0	0	13	15	10
770	Nandapur	BHEJA	Taintar	143	715	3	0	103	122	3	2	27	0	0	25	29	19
771	Nandapur	BHEJA	Baraba	100	500	2	0	72	85	2	2	19	0	0	18	21	13
772	Nandapur	BHEJA	Taraliput(Jhalia)	21	103	0	0	15	18	0	0	4	0	0	4	4	3
773	Nandapur	BHEJA	Badaligura	30	152	1	0	22	26	1	0	6	0	0	5	6	4
774	Nandapur	BHEJA	Bheja	80	401	2	0	58	68	2	1	15	0	0	14	17	11
775	Nandapur	BHEJA	Sukuriput	27	135	1	0	19	23	1	0	5	0	0	5	6	4
776	Nandapur	BHEJA	Katiaput	26	132	1	0	19	22	1	0	5	0	0	5	5	3
777	Nandapur	BILAPUT	Surumi	97	484	2	0	70	82	2	2	18	0	0	17	20	13
778	Nandapur	BILAPUT	Khinimung	92	459	2	0	66	78	2	1	17	0	0	16	19	12
779	Nandapur	BILAPUT	Jalaput Town	319	1595	6	1	230	271	6	5	60	0	0	57	66	42
780	Nandapur	BILAPUT	Nuaput	13	64	0	0	9	11	0	0	2	0	0	2	3	2
781	Nandapur	BILAPUT	Antabiri	30	151	1	0	22	26	1	0	6	0	0	5	6	4
782	Nandapur	BILAPUT	Kakua	86	428	2	0	62	73	2	1	16	0	0	15	18	11
783	Nandapur	BILAPUT	Jabagada	93	464	2	0	67	79	2	2	18	0	0	17	19	12
784	Nandapur	BILAPUT	Sabun	21	104	0	0	15	18	0	0	4	0	0	4	4	3
785	Nandapur	BILAPUT	Tapogonda	54	268	1	0	39	46	1	1	10	0	0	10	11	7
786	Nandapur	BILAPUT	Uparharaganda	5	25	0	0	4	4	0	0	1	0	0	1	1	1
787	Nandapur	BILAPUT	Talaharaganda	6	31	0	0	4	5	0	0	1	0	0	1	1	1
788	Nandapur	BILAPUT	Akanta	72	360	1	0	52	61	1	1	14	0	0	13	15	9
789	Nandapur	BILAPUT	Haravangar(Anumanjar)	26	129	1	0	19	22	0	0	5	0	0	5	5	3
790	Nandapur	BILAPUT	Bilaput	29	145	1	0	21	25	1	0	5	0	0	5	6	4
791	Nandapur	BILAPUT	Haraganda (araganda)	106	531	2	0	76	90	2	2	20	0	0	19	22	14

792	Nandapur	BILAPUT	Hanjarhandalput	3	16	0	0	2	3	0	0	1	0	0	1	1	0
793	Nandapur	CHATUA	Jeera	161	803	3	0	116	137	3	3	30	0	0	29	33	21
794	Nandapur	CHATUA	Durubha	338	1691	7	1	244	287	7	5	64	0	0	60	70	44
795	Nandapur	CHATUA	Bari	10	48	0	0	7	8	0	0	2	0	0	2	2	1
796	Nandapur	CHATUA	Chatua	497	2486	10	1	358	423	10	8	94	0	0	89	102	65
797	Nandapur	GOLURU	Goluru	296	1479	6	1	213	251	6	5	56	0	0	53	61	39
798	Nandapur	GOLURU	Kuda	145	726	3	0	105	123	3	2	28	0	0	26	30	19
799	Nandapur	GOLURU	Podeising	84	420	2	0	60	71	2	1	16	0	0	15	17	11
800	Nandapur	GOLURU	Damanga	95	474	2	0	68	81	2	2	18	0	0	17	20	12
801	Nandapur	GOLURU	Tamding	41	207	1	0	30	35	1	1	8	0	0	7	9	5
802	Nandapur	GOLURU	Kuduba	297	1484	6	1	214	252	6	5	56	0	0	53	61	39
803	Nandapur	HATIBARI	Kandara	274	1370	5	1	197	233	5	4	52	0	0	49	56	36
804	Nandapur	HATIBARI	Hatibari	461	2303	9	1	332	392	9	7	87	0	0	82	95	60
805	Nandapur	Khinibar (New GP)	Khinibar	93	466	2	0	67	79	2	2	18	0	0	17	19	12
806	Nandapur	Khinibar (New GP)	Kona	139	696	3	0	100	118	3	2	26	0	0	25	29	18
807	Nandapur	Khinibar (New GP)	Phanua	98	492	2	0	71	84	2	2	19	0	0	18	20	13
808	Nandapur	HIKIMPUT	Hikimput	127	637	3	0	92	108	2	2	24	0	0	23	26	17
809	Nandapur	HIKIMPUT	Khilua	131	656	3	0	94	112	3	2	25	0	0	23	27	17
810	Nandapur	HIKIMPUT	Marada	22	110	0	0	16	19	0	0	4	0	0	4	5	3
811	Nandapur	HIKIMPUT	Sarbaput	41	204	1	0	29	35	1	1	8	0	0	7	8	5
812	Nandapur	HIKIMPUT	Bisipur	61	307	1	0	44	52	1	1	12	0	0	11	13	8
813	Nandapur	HIKIMPUT	Gobindapur	30	149	1	0	21	25	1	0	6	0	0	5	6	4
814	Nandapur	HIKIMPUT	Niladoraput	120	599	2	0	86	102	2	2	23	0	0	21	25	16
815	Nandapur	HIKIMPUT	Lenjiput	7	34	0	0	5	6	0	0	1	0	0	1	1	1
816	Nandapur	HIKIMPUT	Badaligura	26	132	1	0	19	22	1	0	5	0	0	5	5	3
817	Nandapur	HIKIMPUT	Lunjingi	40	199	1	0	29	34	1	1	8	0	0	7	8	5
818	Nandapur	HIKIMPUT	Bijagura	12	58	0	0	8	10	0	0	2	0	0	2	2	2
819	Nandapur	HIKIMPUT	Sankiri	30	151	1	0	22	26	1	0	6	0	0	5	6	4
820	Nandapur	HIKIMPUT	Maliput (Sankidimaliput)	77	386	2	0	56	66	1	1	15	0	0	14	16	10
821	Nandapur	HIKIMPUT	Bilaput	72	359	1	0	52	61	1	1	14	0	0	13	15	9
822	Nandapur	KASANDI	Kalari	122	608	2	0	88	103	2	2	23	0	0	22	25	16

823	Nandapur	KASANDI	Rurichuan	60	298	1	0	43	51	1	1	11	0	0	11	12	8
824	Nandapur	KASANDI	Similiput	24	121	0	0	17	21	0	0	5	0	0	4	5	3
825	Nandapur	KASANDI	Adra	48	242	1	0	35	41	1	1	9	0	0	9	10	6
826	Nandapur	KASANDI	Baghragura	13	66	0	0	10	11	0	0	3	0	0	2	3	2
827	Nandapur	KASANDI	Aandakaput	50	248	1	0	36	42	1	1	9	0	0	9	10	6
828	Nandapur	KASANDI	Nuaput	60	300	1	0	43	51	1	1	11	0	0	11	12	8
829	Nandapur	KASANDI	Reraput	37	183	1	0	26	31	1	1	7	0	0	7	8	5
830	Nandapur	KASANDI	Darangaba	72	360	1	0	52	61	1	1	14	0	0	13	15	9
831	Nandapur	KASANDI	Billaput	44	218	1	0	31	37	1	1	8	0	0	8	9	6
832	Nandapur	KASANDI	Bhalugura	8	41	0	0	6	7	0	0	2	0	0	1	2	1
833	Nandapur	KASANDI	Kasandi	109	545	2	0	78	93	2	2	21	0	0	19	22	14
834	Nandapur	KASANDI	Dabba	70	348	1	0	50	59	1	1	13	0	0	12	14	9
835	Nandapur	KHEMUNDUGUDA	Khemundugura	53	264	1	0	38	45	1	1	10	0	0	9	11	7
836	Nandapur	KHEMUNDUGUDA	Salap	72	359	1	0	52	61	1	1	14	0	0	13	15	9
837	Nandapur	KHEMUNDUGUDA	Kurumaput	76	381	2	0	55	65	1	1	14	0	0	14	16	10
838	Nandapur	KHEMUNDUGUDA	Malikubharput	24	120	0	0	17	20	0	0	5	0	0	4	5	3
839	Nandapur	KHEMUNDUGUDA	Bairagiput	24	120	0	0	17	20	0	0	5	0	0	4	5	3
840	Nandapur	KHEMUNDUGUDA	Rukuba	75	373	1	0	54	63	1	1	14	0	0	13	15	10
841	Nandapur	KHEMUNDUGUDA	Bariapakhana	25	127	1	0	18	22	0	0	5	0	0	5	5	3
842	Nandapur	KHEMUNDUGUDA	Giriligura	26	128	1	0	18	22	0	0	5	0	0	5	5	3
843	Nandapur	KHEMUNDUGUDA	Maliburuda	108	542	2	0	78	92	2	2	21	0	0	19	22	14
844	Nandapur	KHEMUNDUGUDA	Mangiligura	72	360	1	0	52	61	1	1	14	0	0	13	15	9
845	Nandapur	KHURJI	Jogiput	70	352	1	0	51	60	1	1	13	0	0	13	14	9
846	Nandapur	KHURJI	Semala	73	364	1	0	52	62	1	1	14	0	0	13	15	10
847	Nandapur	KHURJI	Burudiput	52	258	1	0	37	44	1	1	10	0	0	9	11	7
848	Nandapur	KHURJI	Majhiput	28	141	1	0	20	24	1	0	5	0	0	5	6	4
849	Nandapur	KHURJI	Galaput	16	79	0	0	11	13	0	0	3	0	0	3	3	2

850	Nandapur	KHURJI	Muliaput	15	76	0	0	11	13	0	0	3	0	0	3	3	2
851	Nandapur	KHURJI	Bijapur	225	1123	4	1	162	191	4	4	43	0	0	40	46	29
852	Nandapur	KHURJI	Buchhaput	17	87	0	0	13	15	0	0	3	0	0	3	4	2
853	Nandapur	KHURJI	Analaghat	36	178	1	0	26	30	1	1	7	0	0	6	7	5
854	Nandapur	KHURJI	Baraput	28	138	1	0	20	23	1	0	5	0	0	5	6	4
855	Nandapur	KHURJI	Khatalput	29	143	1	0	21	24	1	0	5	0	0	5	6	4
856	Nandapur	KHURJI	Charampi	10	51	0	0	7	9	0	0	2	0	0	2	2	1
857	Nandapur	KHURJI	Chhaparamba	37	185	1	0	27	31	1	1	7	0	0	7	8	5
858	Nandapur	KHURJI	Nandigan	59	295	1	0	42	50	1	1	11	0	0	11	12	8
859	Nandapur	KHURJI	Dokriput	22	109	0	0	16	19	0	0	4	0	0	4	4	3
860	Nandapur	KHURJI	Kamaragura	13	67	0	0	10	11	0	0	3	0	0	2	3	2
861	Nandapur	KHURJI	Khurji	50	251	1	0	36	43	1	1	10	0	0	9	10	7
862	Nandapur	KHURJI	Joriput	61	306	1	0	44	52	1	1	12	0	0	11	13	8
863	Nandapur	KHURJI	Barapadar	98	489	2	0	70	83	2	2	19	0	0	17	20	13
864	Nandapur	KHURJI	Kirajholla	22	112	0	0	16	19	0	0	4	0	0	4	5	3
865	Nandapur	KULABIRI	Kulabiri	287	1435	6	1	207	244	6	5	54	0	0	51	59	38
866	Nandapur	KULABIRI	Pujariput	160	800	3	0	115	136	3	3	30	0	0	29	33	21
867	Nandapur	KULABIRI	Badahanjar	140	698	3	0	101	119	3	2	26	0	0	25	29	18
868	Nandapur	KULABIRI	Atubu	53	267	1	0	38	45	1	1	10	0	0	10	11	7
869	Nandapur	KULABIRI	Daba	43	216	1	0	31	37	1	1	8	0	0	8	9	6
870	Nandapur	KULABIRI	Talaguda	50	249	1	0	36	42	1	1	9	0	0	9	10	7
871	Nandapur	KULABIRI	Dorasubalar	193	967	4	0	139	164	4	3	37	0	0	34	40	25
872	Nandapur	KULABIRI	Malisubular	67	337	1	0	49	57	1	1	13	0	0	12	14	9
873	Nandapur	KULARSING	Lampi	56	279	1	0	40	47	1	1	11	0	0	10	11	7
874	Nandapur	KULARSING	Kularsing	193	967	4	0	139	164	4	3	37	0	0	34	40	25
875	Nandapur	KULARSING	Kanta	99	496	2	0	71	84	2	2	19	0	0	18	20	13
876	Nandapur	KULARSING	Ranta	91	457	2	0	66	78	2	1	17	0	0	16	19	12
877	Nandapur	KULARSING	Enuguguda	106	529	2	0	76	90	2	2	20	0	0	19	22	14
878	Nandapur	KULARSING	Gondhisikariput	37	185	1	0	27	31	1	1	7	0	0	7	8	5
879	Nandapur	KULARSING	Baringing	21	106	0	0	15	18	0	0	4	0	0	4	4	3
880	Nandapur	KULARSING	Tansing	257	1285	5	1	185	218	5	4	49	0	0	46	53	34
881	Nandapur	KULARSING	Abharada	294	1471	6	1	212	250	6	5	56	0	0	52	61	39
882	Nandapur	KULARSING	Lugum	75	377	2	0	54	64	1	1	14	0	0	13	16	10
883	Nandapur	KULARSING	Rasaput	55	273	1	0	39	46	1	1	10	0	0	10	11	7
884	Nandapur	KULARSING	Madiput	18	92	0	0	13	16	0	0	3	0	0	3	4	2

885	Nandapur	MALIBELAGAN	Katagauraput	62	311	1	0	45	53	1	1	12	0	0	11	13	8
886	Nandapur	MALIBELAGAN	Kujel	111	554	2	0	80	94	2	2	21	0	0	20	23	15
887	Nandapur	MALIBELAGAN	Gulpandi	113	565	2	0	81	96	2	2	21	0	0	20	23	15
888	Nandapur	MALIBELAGAN	Badalipandi	56	282	1	0	41	48	1	1	11	0	0	10	12	7
889	Nandapur	MALIBELAGAN	Baratankua	98	488	2	0	70	83	2	2	18	0	0	17	20	13
890	Nandapur	MALIBELAGAN	Sidaput	39	196	1	0	28	33	1	1	7	0	0	7	8	5
891	Nandapur	MALIBELAGAN	Saunipujariput	67	335	1	0	48	57	1	1	13	0	0	12	14	9
892	Nandapur	MALIBELAGAN	Kamarabelgan	80	401	2	0	58	68	2	1	15	0	0	14	17	11
893	Nandapur	MALIBELAGAN	Malibelagan	55	277	1	0	40	47	1	1	10	0	0	10	11	7
894	Nandapur	MALIBELAGAN	Kadamgura	28	138	1	0	20	23	1	0	5	0	0	5	6	4
895	Nandapur	MALIBELAGAN	Khataput	58	291	1	0	42	49	1	1	11	0	0	10	12	8
896	Nandapur	MALIBELAGAN	Chheliamunda	120	600	2	0	86	102	2	2	23	0	0	21	25	16
897	Nandapur	MALIBELAGAN	Talageruput	39	195	1	0	28	33	1	1	7	0	0	7	8	5
898	Nandapur	NANDAKA	Nondaka (Nandaka)	366	1829	7	1	263	311	7	6	69	0	0	65	75	48
899	Nandapur	NANDAKA	Bijagura	30	149	1	0	21	25	1	0	6	0	0	5	6	4
900	Nandapur	NANDAKA	Parajaburura	61	304	1	0	44	52	1	1	12	0	0	11	13	8
901	Nandapur	NANDAKA	Bandhagura	9	43	0	0	6	7	0	0	2	0	0	2	2	1
902	Nandapur	NANDAKA	Halai	25	126	1	0	18	21	0	0	5	0	0	4	5	3
903	Nandapur	NANDAKA	Pansaput	44	221	1	0	32	38	1	1	8	0	0	8	9	6
904	Nandapur	NANDAKA	Jhankarguda	6	29	0	0	4	5	0	0	1	0	0	1	1	1
905	Nandapur	NANDAKA	Kudukipadar	41	206	1	0	30	35	1	1	8	0	0	7	8	5
906	Nandapur	NANDAPUR	Nandapur	805	4027	16	2	580	685	16	13	153	0	0	144	166	106
907	Nandapur	NANDAPUR	Padalput	32	161	1	0	23	27	1	1	6	0	0	6	7	4
908	Nandapur	NANDAPUR	Chitalput	28	138	1	0	20	23	1	0	5	0	0	5	6	4
909	Nandapur	NANDAPUR	Kaurikhal	5	26	0	0	4	4	0	0	1	0	0	1	1	1
910	Nandapur	NANDAPUR	Bahiripara	122	612	2	0	88	104	2	2	23	0	0	22	25	16

911	Nandapur	NANDAPUR	Chingurichua	17	86	0	0	12	15	0	0	3	0	0	3	4	2
912	Nandapur	NANDAPUR	Durukaput	14	72	0	0	10	12	0	0	3	0	0	3	3	2
913	Nandapur	NANDAPUR	Uparageruput	47	234	1	0	34	40	1	1	9	0	0	8	10	6
914	Nandapur	NANDAPUR	Doraput	12	59	0	0	8	10	0	0	2	0	0	2	2	2
915	Nandapur	NANDAPUR	Nalachua	19	97	0	0	14	16	0	0	4	0	0	3	4	3
916	Nandapur	NANDAPUR	Muduliput	30	149	1	0	21	25	1	0	6	0	0	5	6	4
917	Nandapur	NANDAPUR	Sarbati	67	334	1	0	48	57	1	1	13	0	0	12	14	9
918	Nandapur	NANDAPUR	Kharagapur	94	470	2	0	68	80	2	2	18	0	0	17	19	12
919	Nandapur	NANDAPUR	AradoPut	37	183	1	0	26	31	1	1	7	0	0	7	8	5
920	Nandapur	P.BADAPADA	Parajabadapada	143	716	3	0	103	122	3	2	27	0	0	26	29	19
921	Nandapur	P.BADAPADA	Dangabiri(Danbiri)	77	386	2	0	56	66	1	1	15	0	0	14	16	10
922	Nandapur	P.BADAPADA	Rasel	63	315	1	0	45	54	1	1	12	0	0	11	13	8
923	Nandapur	P.BADAPADA	Jalaput	18	89	0	0	13	15	0	0	3	0	0	3	4	2
924	Nandapur	PADUA	Gumaguda	136	679	3	0	98	115	3	2	26	0	0	24	28	18
925	Nandapur	PADUA	Padua	297	1487	6	1	214	253	6	5	56	0	0	53	61	39
926	Nandapur	PADUA	Kiramba	159	796	3	0	115	135	3	3	30	0	0	28	33	21
927	Nandapur	PADUA	Golganda	188	940	4	0	135	160	4	3	36	0	0	34	39	25
928	Nandapur	PANTALUNG	Tankel	230	1149	5	1	165	195	4	4	44	0	0	41	47	30
929	Nandapur	PANTALUNG	Andaruguda	297	1486	6	1	214	253	6	5	56	0	0	53	61	39
930	Nandapur	PANTALUNG	Sobhaput	100	502	2	0	72	85	2	2	19	0	0	18	21	13
931	Nandapur	PANTALUNG	Pamolput	27	137	1	0	20	23	1	0	5	0	0	5	6	4
932	Nandapur	PANTALUNG	Kathua	70	351	1	0	51	60	1	1	13	0	0	13	14	9
933	Nandapur	PANTALUNG	Tumbakota	81	405	2	0	58	69	2	1	15	0	0	14	17	11
934	Nandapur	PANTALUNG	Pantalung	143	717	3	0	103	122	3	2	27	0	0	26	30	19
935	Nandapur	PANTALUNG	Guntaput	19	96	0	0	14	16	0	0	4	0	0	3	4	3
936	Nandapur	PANTALUNG	Hataguda	232	1159	5	1	167	197	4	4	44	0	0	41	48	30
937	Nandapur	RAISING	Petal	75	377	2	0	54	64	1	1	14	0	0	13	16	10
938	Nandapur	RAISING	Raising	96	481	2	0	69	82	2	2	18	0	0	17	20	13
939	Nandapur	RAISING	Dandaguda	32	161	1	0	23	27	1	1	6	0	0	6	7	4
940	Nandapur	RAISING	Kakada	29	146	1	0	21	25	1	0	6	0	0	5	6	4
941	Nandapur	RAISING	Karanjagura	42	210	1	0	30	36	1	1	8	0	0	7	9	6
942	Nandapur	RAISING	Kataraba	45	223	1	0	32	38	1	1	8	0	0	8	9	6
943	Nandapur	RAISING	Kinjaraba	103	513	2	0	74	87	2	2	19	0	0	18	21	13
944	Nandapur	RAISING	Chiliput	42	208	1	0	30	35	1	1	8	0	0	7	9	5
945	Nandapur	RAISING	Maliput	30	151	1	0	22	26	1	0	6	0	0	5	6	4

946	Nandapur	RAISING	Mulda	77	385	2	0	55	65	1	1	15	0	0	14	16	10
947	Nandapur	RAISING	Debasandhagura	20	100	0	0	14	17	0	0	4	0	0	4	4	3
948	Nandapur	RAISING	Kudasing	43	214	1	0	31	36	1	1	8	0	0	8	9	6
949	Nandapur	RAISING	Mangrel	73	363	1	0	52	62	1	1	14	0	0	13	15	10
950	Nandapur	THUBA	Paikathoba	68	339	1	0	49	58	1	1	13	0	0	12	14	9
951	Nandapur	THUBA	Satasemili	89	446	2	0	64	76	2	1	17	0	0	16	18	12
952	Nandapur	THUBA	Patrapandi	162	809	3	0	116	138	3	3	31	0	0	29	33	21
953	Nandapur	THUBA	Parata	106	531	2	0	76	90	2	2	20	0	0	19	22	14
954	Nandapur	THUBA	Ghagadapandi	83	413	2	0	59	70	2	1	16	0	0	15	17	11
955	Nandapur	THUBA	Kukudaput	40	201	1	0	29	34	1	1	8	0	0	7	8	5
956	Nandapur	THUBA	Tudukuthuba	140	702	3	0	101	119	3	2	27	0	0	25	29	18
957	Semiliguda	Cherangul	Cherangul	1168	5841	23	3	841	993	23	19	221	0	0	208	241	153
958	Semiliguda	Cherangul	Khalpadi	199	996	4	0	143	169	4	3	38	0	0	35	41	26
959	Semiliguda	Daleiguda	Kokriguda	505	2527	10	1	364	430	10	8	96	0	0	90	104	66
960	Semiliguda	Daleiguda	Kutugaon	279	1397	6	1	201	237	5	5	53	0	0	50	58	37
961	Semiliguda	Daleiguda	Ranikona	143	717	3	0	103	122	3	2	27	0	0	26	30	19
962	Semiliguda	Daleiguda	Mantriput	43	216	1	0	31	37	1	1	8	0	0	8	9	6
963	Semiliguda	Dudhari	Dudhari	401	2006	8	1	289	341	8	6	76	0	0	71	83	53
964	Semiliguda	Dudhari	Sundhiput	239	1196	5	1	172	203	5	4	45	0	0	43	49	31
965	Semiliguda	Dudhari	Barokutuni	147	737	3	0	106	125	3	2	28	0	0	26	30	19
966	Semiliguda	Dudhari	Putsil	77	384	2	0	55	65	1	1	15	0	0	14	16	10
967	Semiliguda	Gunthaput	Gunthalguda	23	116	0	0	17	20	0	0	4	0	0	4	5	3
968	Semiliguda	Gunthaput	Haridaput	22	109	0	0	16	19	0	0	4	0	0	4	4	3
969	Semiliguda	Gunthaput	H.Majhiput	14	71	0	0	10	12	0	0	3	0	0	3	3	2
970	Semiliguda	Gunthaput	Litiput	29	147	1	0	21	25	1	0	6	0	0	5	6	4
971	Semiliguda	Gunthaput	Podapodar	23	115	0	0	17	20	0	0	4	0	0	4	5	3
972	Semiliguda	Gunthaput	Bilaput	27	136	1	0	20	23	1	0	5	0	0	5	6	4
973	Semiliguda	Gunthaput	Chattaput	38	189	1	0	27	32	1	1	7	0	0	7	8	5
974	Semiliguda	Gunthaput	Majhiput	57	285	1	0	41	48	1	1	11	0	0	10	12	7
975	Semiliguda	Gunthaput	Phuldaba	67	333	1	0	48	57	1	1	13	0	0	12	14	9
976	Semiliguda	Gunthaput	Hadiguda	102	511	2	0	74	87	2	2	19	0	0	18	21	13
977	Semiliguda	Gunthaput	Hondpur	75	374	1	0	54	64	1	1	14	0	0	13	15	10
978	Semiliguda	Gunthaput	Gunthaput	225	1123	4	1	162	191	4	4	43	0	0	40	46	29
979	Semiliguda	Gunthaput	Karari(karadi)	86	432	2	0	62	73	2	1	16	0	0	15	18	11

980	Semiliguda	Gunthaput	Choragam(Charga m)	71	355	1	0	51	60	1	1	13	0	0	13	15	9
981	Semiliguda	Gunthaput	Boriguda(Bariguda)	23	114	0	0	16	19	0	0	4	0	0	4	5	3
982	Semiliguda	Hataguda	Gadikhamara	209	1047	4	1	151	178	4	3	40	0	0	37	43	27
983	Semiliguda	Hataguda	Tema	183	917	4	0	132	156	4	3	35	0	0	33	38	24
984	Semiliguda	Hataguda	Deula	97	484	2	0	70	82	2	2	18	0	0	17	20	13
985	Semiliguda	Hataguda	Hataguda	116	578	2	0	83	98	2	2	22	0	0	21	24	15
986	Semiliguda	Hataguda	Malidusura	338	1692	7	1	244	288	7	5	64	0	0	60	70	44
987	Semiliguda	Khudi	Marla	414	2072	8	1	298	352	8	7	78	0	0	74	85	54
988	Semiliguda	Khudi	Khudi	333	1667	7	1	240	283	6	5	63	0	0	59	69	44
989	Semiliguda	Khudi	Kankadambo	177	885	4	0	127	150	3	3	34	0	0	32	36	23
990	Semiliguda	Kunduli	Kunduli	381	1903	8	1	274	324	7	6	72	0	0	68	78	50
991	Semiliguda	Kunduli	Pungar	332	1660	7	1	239	282	6	5	63	0	0	59	68	43
992	Semiliguda	Kunduli	Sirimunda	148	742	3	0	107	126	3	2	28	0	0	26	31	19
993	Semiliguda	P.Muthai	Patkhamara	289	1446	6	1	208	246	6	5	55	0	0	52	60	38
994	Semiliguda	P.Muthai	Bhairabguda	88	442	2	0	64	75	2	1	17	0	0	16	18	12
995	Semiliguda	P.Muthai	Muthai	63	313	1	0	45	53	1	1	12	0	0	11	13	8
996	Semiliguda	P.Muthai	Pami	55	274	1	0	39	47	1	1	10	0	0	10	11	7
997	Semiliguda	P.Muthai	Sunabeda	36	181	1	0	26	31	1	1	7	0	0	6	7	5
998	Semiliguda	P.Muthai	Hataguda	40	198	1	0	29	34	1	1	8	0	0	7	8	5
999	Semiliguda	P.Muthai	Lokija	29	144	1	0	21	24	1	0	5	0	0	5	6	4
1000	Semiliguda	P.Muthai	Sangamguda	27	133	1	0	19	23	1	0	5	0	0	5	5	3
1001	Semiliguda	P.Muthai	Lekidiguda	60	301	1	0	43	51	1	1	11	0	0	11	12	8
1002	Semiliguda	P.Muthai	Kumbharguda	83	413	2	0	59	70	2	1	16	0	0	15	17	11
1003	Semiliguda	Pakajhola	Alligaon	549	2745	11	1	395	467	11	9	104	0	0	98	113	72
1004	Semiliguda	Pakajhola	Lunguri	520	2598	10	1	374	442	10	8	98	0	0	93	107	68
1005	Semiliguda	Pakajhola	Mania	267	1336	5	1	192	227	5	4	51	0	0	48	55	35
1006	Semiliguda	Pitaguda	Cheragaon	253	1264	5	1	182	215	5	4	48	0	0	45	52	33
1007	Semiliguda	Pitaguda	Kumariput	192	959	4	0	138	163	4	3	36	0	0	34	39	25
1008	Semiliguda	Pitaguda	Pitaguda	95	473	2	0	68	80	2	2	18	0	0	17	19	12
1009	Semiliguda	Pitaguda	Jagamput	43	213	1	0	31	36	1	1	8	0	0	8	9	6
1010	Semiliguda	Rajpalma (New GP)	Rajapalma.	321	1604	6	1	231	273	6	5	61	0	0	57	66	42
1011	Semiliguda	Rajpalma (New GP)	Podapalama	48	242	1	0	35	41	1	1	9	0	0	9	10	6

1012	Semiliguda	Rajpalma (New GP)	Balda	138	688	3	0	99	117	3	2	26	0	0	25	28	18
1013	Semiliguda	Rajpalma (New GP)	Chakarliput.	73	367	1	0	53	62	1	1	14	0	0	13	15	10
1014	Semiliguda	Rajput	Mukhabedai	199	997	4	0	144	169	4	3	38	0	0	36	41	26
1015	Semiliguda	Rajput	Roseiput	152	759	3	0	109	129	3	2	29	0	0	27	31	20
1016	Semiliguda	Rajput	Kangra	117	584	2	0	84	99	2	2	22	0	0	21	24	15
1017	Semiliguda	Rajput	Rajbedai	99	496	2	0	71	84	2	2	19	0	0	18	20	13
1018	Semiliguda	Rajput	Badigaon.	299	1493	6	1	215	254	6	5	57	0	0	53	61	39
1019	Semiliguda	Rajput	Podagada	65	325	1	0	47	55	1	1	12	0	0	12	13	9
1020	Semiliguda	Rajput	Sri Ramput	37	185	1	0	27	31	1	1	7	0	0	7	8	5
1021	Semiliguda	Rajput	Pakhanaput	31	154	1	0	22	26	1	0	6	0	0	5	6	4
1022	Semiliguda	Rajput	Chulapari.	87	437	2	0	63	74	2	1	17	0	0	16	18	11
1023	Semiliguda	Rajput	Chalanput	47	233	1	0	34	40	1	1	9	0	0	8	10	6
1024	Semiliguda	Renga	Gunja	256	1281	5	1	184	218	5	4	49	0	0	46	53	34
1025	Semiliguda	Renga	Renga	609	3044	12	2	438	517	12	10	115	0	0	108	125	80
1026	Semiliguda	Renga	Marua	248	1238	5	1	178	210	5	4	47	0	0	44	51	32
1027	Semiliguda	Sadam	Sadam	343	1716	7	1	247	292	7	6	65	0	0	61	71	45
1028	Semiliguda	Sadam	Renu	223	1113	4	1	160	189	4	4	42	0	0	40	46	29
1029	Semiliguda	Sadam	Jangarda	123	616	2	0	89	105	2	2	23	0	0	22	25	16
1030	Semiliguda	Sadam	Yubrajpeta	159	796	3	0	115	135	3	3	30	0	0	28	33	21
1031	Semiliguda	Sorispodar	Sorispodar	385	1926	8	1	277	327	7	6	73	0	0	69	79	50
1032	Semiliguda	Sorispodar	Bhitorkota	110	549	2	0	79	93	2	2	21	0	0	20	23	14
1033	Semiliguda	Sorispodar	Jamukota	47	234	1	0	34	40	1	1	9	0	0	8	10	6
1034	Semiliguda	Sorispodar	Kasuguda	33	165	1	0	24	28	1	1	6	0	0	6	7	4
1035	Semiliguda	Subai	Goti Dusura	80	401	2	0	58	68	2	1	15	0	0	14	17	11
1036	Semiliguda	Subai	Subai(Swain)	362	1810	7	1	261	308	7	6	69	0	0	65	75	47
1037	Semiliguda	Subai	Kulab	223	1114	4	1	160	189	4	4	42	0	0	40	46	29
1038	Semiliguda	Subai	Gullel	55	277	1	0	40	47	1	1	10	0	0	10	11	7
1039	Semiliguda	Subai	Sisaput	55	274	1	0	39	47	1	1	10	0	0	10	11	7
1040	Semiliguda	Subai	L.Maliput	62	308	1	0	44	52	1	1	12	0	0	11	13	8
1041	Semiliguda	Subai	Machhaput	37	183	1	0	26	31	1	1	7	0	0	7	8	5
1042	Semiliguda	Subai	Luhaba	94	470	2	0	68	80	2	2	18	0	0	17	19	12
1043	Semiliguda	Subai	Hatimunda	96	478	2	0	69	81	2	2	18	0	0	17	20	13
1044	Semiliguda	U.Kanti	Chintalmanjari	26	128	1	0	18	22	0	0	5	0	0	5	5	3

1045	Semiliguda	U.Kanti	Gichhamanjari	36	178	1	0	26	30	1	1	7	0	0	6	7	5
1046	Semiliguda	U.Kanti	Hirtunipodar	64	320	1	0	46	54	1	1	12	0	0	11	13	8
1047	Semiliguda	U.Kanti	Tankubeda	119	593	2	0	85	101	2	2	22	0	0	21	24	16
1048	Semiliguda	U.Kanti	Upar Kanti	164	821	3	0	118	140	3	3	31	0	0	29	34	22
1049	Semiliguda	U.Kanti	Naringpodar	183	917	4	0	132	156	4	3	35	0	0	33	38	24
1050	Semiliguda	U.Kanti	Chindri(sendheri)	61	304	1	0	44	52	1	1	12	0	0	11	13	8
1051	Lamtaput	Badigada	Dokhripoda	31	154	1	0	22	26	1	0	6	0	0	5	6	4
1052	Lamtaput	Badigada	Jayantagiri	120	598	2	0	86	102	2	2	23	0	0	21	25	16
1053	Lamtaput	Badigada	Badigada	408	2041	8	1	294	347	8	7	77	0	0	73	84	53
1054	Lamtaput	Badigada	Burudel	61	307	1	0	44	52	1	1	12	0	0	11	13	8
1055	Lamtaput	Badigada	Ridal	67	335	1	0	48	57	1	1	13	0	0	12	14	9
1056	Lamtaput	Ballel	Lugumu	114	569	2	0	82	97	2	2	22	0	0	20	23	15
1057	Lamtaput	Ballel	Tama	46	231	1	0	33	39	1	1	9	0	0	8	10	6
1058	Lamtaput	Ballel	Palam	97	483	2	0	70	82	2	2	18	0	0	17	20	13
1059	Lamtaput	Ballel	Marada	102	510	2	0	73	87	2	2	19	0	0	18	21	13
1060	Lamtaput	Ballel	Balel	139	695	3	0	100	118	3	2	26	0	0	25	29	18
1061	Lamtaput	Ballel	Chiliba	54	271	1	0	39	46	1	1	10	0	0	10	11	7
1062	Lamtaput	Ballel	Orabiri	35	174	1	0	25	30	1	1	7	0	0	6	7	5
1063	Lamtaput	Banamliput	Kanta	36	182	1	0	26	31	1	1	7	0	0	6	7	5
1064	Lamtaput	Banamliput	Dasagaudput	42	211	1	0	30	36	1	1	8	0	0	8	9	6
1065	Lamtaput	Banamliput	Maliput	67	335	1	0	48	57	1	1	13	0	0	12	14	9
1066	Lamtaput	Banamliput	Katakar	17	87	0	0	13	15	0	0	3	0	0	3	4	2
1067	Lamtaput	Banamliput	Deogondhana	192	962	4	0	139	164	4	3	36	0	0	34	40	25
1068	Lamtaput	Banamliput	Bhimariput	47	234	1	0	34	40	1	1	9	0	0	8	10	6
1069	Lamtaput	Banamliput	Banamaliput	105	527	2	0	76	90	2	2	20	0	0	19	22	14
1070	Lamtaput	Banamliput	Jadaput	86	430	2	0	62	73	2	1	16	0	0	15	18	11
1071	Lamtaput	Banamliput	Lamanda	89	446	2	0	64	76	2	1	17	0	0	16	18	12
1072	Lamtaput	Banamliput	Gadiajholla	41	205	1	0	30	35	1	1	8	0	0	7	8	5
1073	Lamtaput	Banamliput	Pujhariput	43	217	1	0	31	37	1	1	8	0	0	8	9	6
1074	Lamtaput	Chikenput	Kunjamba	52	259	1	0	37	44	1	1	10	0	0	9	11	7
1075	Lamtaput	Chikenput	Mantriput	131	653	3	0	94	111	3	2	25	0	0	23	27	17
1076	Lamtaput	Chikenput	Mundaput	38	191	1	0	28	32	1	1	7	0	0	7	8	5
1077	Lamtaput	Chikenput	Khialput	13	66	0	0	10	11	0	0	3	0	0	2	3	2
1078	Lamtaput	Chikenput	Sikral	96	478	2	0	69	81	2	2	18	0	0	17	20	13

1079	Lamtaput	Chikenput	Suramal	35	175	1	0	25	30	1	1	7	0	0	6	7	5
1080	Lamtaput	Chikenput	Ganel	42	210	1	0	30	36	1	1	8	0	0	7	9	6
1081	Lamtaput	Chikenput	Kharasapada	19	96	0	0	14	16	0	0	4	0	0	3	4	3
1082	Lamtaput	Chikenput	Chikeniput	90	448	2	0	65	76	2	1	17	0	0	16	18	12
1083	Lamtaput	Chikenput	Machkundtown	212	1061	4	1	153	180	4	3	40	0	0	38	44	28
1084	Lamtaput	Chikenput	Kodaput	20	100	0	0	14	17	0	0	4	0	0	4	4	3
1085	Lamtaput	Dabuguda	Chatara	27	137	1	0	20	23	1	0	5	0	0	5	6	4
1086	Lamtaput	Dabuguda	Dhadi	70	350	1	0	50	60	1	1	13	0	0	12	14	9
1087	Lamtaput	Dabuguda	Dabuguda	40	198	1	0	29	34	1	1	8	0	0	7	8	5
1088	Lamtaput	Dabuguda	Charaguda	28	141	1	0	20	24	1	0	5	0	0	5	6	4
1089	Lamtaput	Dabuguda	Teraguda	20	101	0	0	15	17	0	0	4	0	0	4	4	3
1090	Lamtaput	Dabuguda	Khamri	21	103	0	0	15	18	0	0	4	0	0	4	4	3
1091	Lamtaput	Dabuguda	Patraput	65	326	1	0	47	55	1	1	12	0	0	12	13	9
1092	Lamtaput	Dabuguda	Chandua	62	312	1	0	45	53	1	1	12	0	0	11	13	8
1093	Lamtaput	Dabuguda	Chupa	60	298	1	0	43	51	1	1	11	0	0	11	12	8
1094	Lamtaput	Dabuguda	Mardingpada	12	61	0	0	9	10	0	0	2	0	0	2	3	2
1095	Lamtaput	Dabuguda	Limaput	23	113	0	0	16	19	0	0	4	0	0	4	5	3
1096	Lamtaput	Dabuguda	Kadrimaliput	17	86	0	0	12	15	0	0	3	0	0	3	4	2
1097	Lamtaput	Dabuguda	Kodri	39	195	1	0	28	33	1	1	7	0	0	7	8	5
1098	Lamtaput	Dabuguda	Silpada	77	385	2	0	55	65	1	1	15	0	0	14	16	10
1099	Lamtaput	Dabuguda	Chenda (Chhenda)	60	302	1	0	43	51	1	1	11	0	0	11	12	8
1100	Lamtaput	Dabuguda	Maliput	16	81	0	0	12	14	0	0	3	0	0	3	3	2
1101	Lamtaput	Dabuguda	Gatanput	7	36	0	0	5	6	0	0	1	0	0	1	1	1
1102	Lamtaput	Godihanjar	Bondhapoda	93	465	2	0	67	79	2	2	18	0	0	17	19	12
1103	Lamtaput	Godihanjar	Godihanjar	212	1060	4	1	153	180	4	3	40	0	0	38	44	28
1104	Lamtaput	Godihanjar	Sana Kichaba	35	177	1	0	25	30	1	1	7	0	0	6	7	5
1105	Lamtaput	Godihanjar	Badakichaba	50	250	1	0	36	43	1	1	9	0	0	9	10	7
1106	Lamtaput	Godihanjar	Bangurupoda	57	283	1	0	41	48	1	1	11	0	0	10	12	7
1107	Lamtaput	Godihanjar	Anungu (Enugu)	84	418	2	0	60	71	2	1	16	0	0	15	17	11
1108	Lamtaput	Guneipada	Kalapada	44	222	1	0	32	38	1	1	8	0	0	8	9	6
1109	Lamtaput	Guneipada	Barlipada	60	302	1	0	43	51	1	1	11	0	0	11	12	8
1110	Lamtaput	Guneipada	Bentalbiri	43	213	1	0	31	36	1	1	8	0	0	8	9	6
1111	Lamtaput	Guneipada	Ambapada	40	200	1	0	29	34	1	1	8	0	0	7	8	5

1112	Lamtaput	Guneipada	Uppapoda	91	456	2	0	66	78	2	1	17	0	0	16	19	12
1113	Lamtaput	Guneipada	Guneipoda	375	1875	8	1	270	319	7	6	71	0	0	67	77	49
1114	Lamtaput	Guneipada	Litiput	40	202	1	0	29	34	1	1	8	0	0	7	8	5
1115	Lamtaput	Guneipada	Poibeda	78	389	2	0	56	66	2	1	15	0	0	14	16	10
1116	Lamtaput	Guneipada	Sailpoda	121	605	2	0	87	103	2	2	23	0	0	22	25	16
1117	Lamtaput	Guneipada	Kantipoda	20	101	0	0	15	17	0	0	4	0	0	4	4	3
1118	Lamtaput	Jalahanjar	Podapadar	3	16	0	0	2	3	0	0	1	0	0	1	1	0
1119	Lamtaput	Jalahanjar	Kakalpada	104	520	2	0	75	88	2	2	20	0	0	19	21	14
1120	Lamtaput	Jalahanjar	Parting	32	160	1	0	23	27	1	1	6	0	0	6	7	4
1121	Lamtaput	Jalahanjar	Majhaput	23	116	0	0	17	20	0	0	4	0	0	4	5	3
1122	Lamtaput	Jalahanjar	Tukum	73	365	1	0	53	62	1	1	14	0	0	13	15	10
1123	Lamtaput	Jalahanjar	Jalahanjar	126	631	3	0	91	107	2	2	24	0	0	22	26	17
1124	Lamtaput	Jalahanjar	Chapadi	38	190	1	0	27	32	1	1	7	0	0	7	8	5
1125	Lamtaput	Jalahanjar	Gelaguda	34	168	1	0	24	29	1	1	6	0	0	6	7	4
1126	Lamtaput	Jalahanjar	Chutiapada	13	67	0	0	10	11	0	0	3	0	0	2	3	2
1127	Lamtaput	Jalahanjar	Dandabad	10	48	0	0	7	8	0	0	2	0	0	2	2	1
1128	Lamtaput	Jalahanjar	Adarikhal	16	81	0	0	12	14	0	0	3	0	0	3	3	2
1129	Lamtaput	Jalahanjar	Gandhiguda	13	66	0	0	10	11	0	0	3	0	0	2	3	2
1130	Lamtaput	Jalahanjar	Paladaput	38	190	1	0	27	32	1	1	7	0	0	7	8	5
1131	Lamtaput	Jalahanjar	Mukhiput	9	44	0	0	6	7	0	0	2	0	0	2	2	1
1132	Lamtaput	Jalahanjar	Petpada	18	89	0	0	13	15	0	0	3	0	0	3	4	2
1133	Lamtaput	Jalahanjar	Pipalaput	60	299	1	0	43	51	1	1	11	0	0	11	12	8
1134	Lamtaput	Jalahanjar	Alangapada	39	194	1	0	28	33	1	1	7	0	0	7	8	5
1135	Lamtaput	Jalahanjar	Surungeipada	19	95	0	0	14	16	0	0	4	0	0	3	4	2
1136	Lamtaput	Jalahanjar	Muliaput	43	214	1	0	31	36	1	1	8	0	0	8	9	6
1137	Lamtaput	Kumaragandhana	Lenjisuku	75	376	2	0	54	64	1	1	14	0	0	13	15	10
1138	Lamtaput	Kumaragandhana	Hatasuku	131	657	3	0	95	112	3	2	25	0	0	23	27	17
1139	Lamtaput	Kumaragandhana	Hariamunda	57	285	1	0	41	48	1	1	11	0	0	10	12	7
1140	Lamtaput	Kumaragandhana	Hingeiput	41	205	1	0	30	35	1	1	8	0	0	7	8	5
1141	Lamtaput	Kumaragandhana	Balia	38	191	1	0	28	32	1	1	7	0	0	7	8	5
1142	Lamtaput	Kumaragandhana	Paliba	135	677	3	0	97	115	3	2	26	0	0	24	28	18

1143	Lamtaput	Kumaragandhana	Kumargandhana	85	427	2	0	61	73	2	1	16	0	0	15	18	11
1144	Lamtaput	Kumaragandhana	Malikhurubi	36	181	1	0	26	31	1	1	7	0	0	6	7	5
1145	Lamtaput	Kumaragandhana	Parajakhudubi	147	737	3	0	106	125	3	2	28	0	0	26	30	19
1146	Lamtaput	Kumaragandhana	Dasaput	36	181	1	0	26	31	1	1	7	0	0	6	7	5
1147	Lamtaput	Kumaragandhana	Kenduput	0	2	0	0	0	0	0	0	0	0	0	0	0	0
1148	Lamtaput	Kumaragandhana	Kadamaguda	64	319	1	0	46	54	1	1	12	0	0	11	13	8
1149	Lamtaput	Kumaragandhana	Tiakanta	40	200	1	0	29	34	1	1	8	0	0	7	8	5
1150	Lamtaput	Tikarpada	Tikarapara	130	648	3	0	93	110	3	2	25	0	0	23	27	17
1151	Lamtaput	Tikarpada	Panjel	61	305	1	0	44	52	1	1	12	0	0	11	13	8
1152	Lamtaput	Tikarpada	Debatahanjar	132	662	3	0	95	113	3	2	25	0	0	24	27	17
1153	Lamtaput	Tikarpada	Orana	141	707	3	0	102	120	3	2	27	0	0	25	29	19
1154	Lamtaput	Tikarpada	Mahadeiput	21	103	0	0	15	18	0	0	4	0	0	4	4	3
1155	Lamtaput	Tikarpada	Badamunda	25	123	0	0	18	21	0	0	5	0	0	4	5	3
1156	Lamtaput	Tikarpada	Chandalmunda	57	287	1	0	41	49	1	1	11	0	0	10	12	8
1157	Lamtaput	Tikarpada	Mahulaput	22	109	0	0	16	19	0	0	4	0	0	4	4	3
1158	Lamtaput	Tikarpada	Dandaguru	48	242	1	0	35	41	1	1	9	0	0	9	10	6
1159	Lamtaput	Tikarpada	Mundagad(Mandiaguda)	86	430	2	0	62	73	2	1	16	0	0	15	18	11
1160	Lamtaput	Tikarpada	Durla	59	294	1	0	42	50	1	1	11	0	0	10	12	8
1161	Lamtaput	Tikarpada	Gatanput	21	105	0	0	15	18	0	0	4	0	0	4	4	3
1162	Lamtaput	Lamtaput	Komarguda	25	125	1	0	18	21	0	0	5	0	0	4	5	3
1163	Lamtaput	Lamtaput	Kana	86	432	2	0	62	73	2	1	16	0	0	15	18	11
1164	Lamtaput	Lamtaput	Lamataput	180	900	4	0	130	153	3	3	34	0	0	32	37	24
1165	Lamtaput	Lamtaput	kadam	81	405	2	0	58	69	2	1	15	0	0	14	17	11
1166	Lamtaput	Lamtaput	Semiliguda	20	98	0	0	14	17	0	0	4	0	0	3	4	3
1167	Lamtaput	Lamtaput	Sindhiput	20	101	0	0	15	17	0	0	4	0	0	4	4	3
1168	Lamtaput	Lamtaput	Barangaguda	4	22	0	0	3	4	0	0	1	0	0	1	1	1
1169	Lamtaput	Lamtaput	Sankai	87	437	2	0	63	74	2	1	17	0	0	16	18	11
1170	Lamtaput	Lamtaput	Kantigada	85	424	2	0	61	72	2	1	16	0	0	15	17	11

1171	Lamtaput	Lamtaput	Doliguda	60	300	1	0	43	51	1	1	11	0	0	11	12	8
1172	Lamtaput	Lamtaput	Brahmaniput	274	1372	5	1	198	233	5	4	52	0	0	49	57	36
1173	Lamtaput	Lamtaput	Malenga	72	359	1	0	52	61	1	1	14	0	0	13	15	9
1174	Lamtaput	Lamtaput	Kangarapada	117	584	2	0	84	99	2	2	22	0	0	21	24	15
1175	Lamtaput	Lamtaput	Deulapada	83	413	2	0	59	70	2	1	16	0	0	15	17	11
1176	Lamtaput	Lamtaput	Sargiguda	11	56	0	0	8	10	0	0	2	0	0	2	2	1
1177	Lamtaput	Lamtaput	Dudipadar	22	111	0	0	16	19	0	0	4	0	0	4	5	3
1178	Lamtaput	Lamtaput	Doragoda	25	126	1	0	18	21	0	0	5	0	0	4	5	3
1179	Lamtaput	Lamtaput	Patenda	53	266	1	0	38	45	1	1	10	0	0	9	11	7
1180	Lamtaput	Onkadelli	Gotalpada	33	165	1	0	24	28	1	1	6	0	0	6	7	4
1181	Lamtaput	Onkadelli	Hanumal	125	625	3	0	90	106	2	2	24	0	0	22	26	16
1182	Lamtaput	Onkadelli	AnakadeliTown	173	865	3	0	125	147	3	3	33	0	0	31	36	23
1183	Lamtaput	Onkadelli	Ankadelli	347	1736	7	1	250	295	7	6	66	0	0	62	71	45
1184	Lamtaput	Peta	Bandhraguda	36	182	1	0	26	31	1	1	7	0	0	6	7	5
1185	Lamtaput	Peta	Peta	138	691	3	0	100	117	3	2	26	0	0	25	28	18
1186	Lamtaput	Peta	Talaput	24	122	0	0	18	21	0	0	5	0	0	4	5	3
1187	Lamtaput	Peta	Bhitarchonda	30	151	1	0	22	26	1	0	6	0	0	5	6	4
1188	Lamtaput	Peta	Malipeta	69	347	1	0	50	59	1	1	13	0	0	12	14	9
1189	Lamtaput	Peta	Hatapeta	96	480	2	0	69	82	2	2	18	0	0	17	20	13
1190	Lamtaput	Peta	Ranitota	77	384	2	0	55	65	1	1	15	0	0	14	16	10
1191	Lamtaput	Peta	Sukuriguda	40	201	1	0	29	34	1	1	8	0	0	7	8	5
1192	Lamtaput	Peta	Litiput	56	278	1	0	40	47	1	1	11	0	0	10	11	7
1193	Lamtaput	Peta	Kapuguda	30	149	1	0	21	25	1	0	6	0	0	5	6	4
1194	Lamtaput	Peta	Murja	50	251	1	0	36	43	1	1	10	0	0	9	10	7
1195	Lamtaput	Peta	Nakulapadar	5	25	0	0	4	4	0	0	1	0	0	1	1	1
1196	Lamtaput	Thusuba	Audipoda	110	548	2	0	79	93	2	2	21	0	0	20	23	14
1197	Lamtaput	Thusuba	Changudipada	34	171	1	0	25	29	1	1	6	0	0	6	7	4
1198	Lamtaput	Thusuba	Kamel	51	253	1	0	36	43	1	1	10	0	0	9	10	7
1199	Lamtaput	Thusuba	Tusuba	112	559	2	0	80	95	2	2	21	0	0	20	23	15
1200	Lamtaput	Thusuba	Gomalput	27	135	1	0	19	23	1	0	5	0	0	5	6	4
1201	Lamtaput	Thusuba	Godiput	23	115	0	0	17	20	0	0	4	0	0	4	5	3
1202	Lamtaput	Thusuba	Khilaput	22	108	0	0	16	18	0	0	4	0	0	4	4	3
1203	Lamtaput	Thusuba	Mesingput	14	70	0	0	10	12	0	0	3	0	0	2	3	2
1204	Lamtaput	Thusuba	Bodapoda	40	202	1	0	29	34	1	1	8	0	0	7	8	5

1205	Lamtaput	Thusuba	Gopalput	17	83	0	0	12	14	0	0	3	0	0	3	3	2
1206	Lamtaput	Thusuba	Barangaput	34	172	1	0	25	29	1	1	7	0	0	6	7	5
1207	Lamtaput	Thusuba	Mandeiput	32	159	1	0	23	27	1	1	6	0	0	6	7	4
1208	Lamtaput	Thusuba	Khadaput	11	57	0	0	8	10	0	0	2	0	0	2	2	1
1209	Lamtaput	Thusuba	Kanchana	120	602	2	0	87	102	2	2	23	0	0	21	25	16
1210	Lamtaput	Thusuba	Sahuput	20	102	0	0	15	17	0	0	4	0	0	4	4	3
1211	Lamtaput	Thusuba	Badasagar	187	935	4	0	135	159	4	3	35	0	0	33	39	24
1212	Lamtaput	Thusuba	Sanasagar	124	618	2	0	89	105	2	2	23	0	0	22	25	16
1213	Lamtaput	Thusuba	Jadiaput	28	141	1	0	20	24	1	0	5	0	0	5	6	4
1214	Lamtaput	Umbel	Mediput	204	1018	4	1	147	173	4	3	39	0	0	36	42	27
1215	Lamtaput	Umbel	Umbel	250	1251	5	1	180	213	5	4	47	0	0	45	52	33
1216	Lamtaput	Umbel	Dumuriput	50	251	1	0	36	43	1	1	10	0	0	9	10	7
1217	Lamtaput	Umbel	Tentulipara	101	507	2	0	73	86	2	2	19	0	0	18	21	13
1218	Lamtaput	Umbel	Bankaiput	70	348	1	0	50	59	1	1	13	0	0	12	14	9
1219	Lamtaput	Umbel	Hingeiput	57	284	1	0	41	48	1	1	11	0	0	10	12	7
1220	Kotpad	Batasona	Batasona	1172	5859	23	3	844	996	23	19	222	0	0	209	241	154
1221	Kotpad	Batasona	Ghotorlla(Ghotarla)	322	1609	6	1	232	274	6	5	61	0	0	57	66	42
1222	Kotpad	Bhansuli	Bhansuli	425	2124	8	1	306	361	8	7	80	0	0	76	87	56
1223	Kotpad	Bhansuli	Jorondipodar	0	1	0	0	0	0	0	0	0	0	0	0	0	0
1224	Kotpad	Bhansuli	Khonjiguda	16	79	0	0	11	13	0	0	3	0	0	3	3	2
1225	Kotpad	Bhansuli	Mundagodo	121	607	2	0	87	103	2	2	23	0	0	22	25	16
1226	Kotpad	Bhansuli	Semala	105	525	2	0	76	89	2	2	20	0	0	19	22	14
1227	Kotpad	Bobeya	Bobiya	429	2147	9	1	309	365	8	7	81	0	0	77	88	56
1228	Kotpad	Bobeya	Chichiliput	75	376	2	0	54	64	1	1	14	0	0	13	15	10
1229	Kotpad	Bobeya	Ekomba	88	442	2	0	64	75	2	1	17	0	0	16	18	12
1230	Kotpad	Bobeya	Ghatarla	151	755	3	0	109	128	3	2	29	0	0	27	31	20
1231	Kotpad	Bobeya	Kandagam	172	858	3	0	124	146	3	3	33	0	0	31	35	22
1232	Kotpad	Bobeya	Michia	77	383	2	0	55	65	1	1	15	0	0	14	16	10
1233	Kotpad	Bobeya	Mohantiput	146	731	3	0	105	124	3	2	28	0	0	26	30	19
1234	Kotpad	Bobeya	Phupugam	202	1012	4	1	146	172	4	3	38	0	0	36	42	27
1235	Kotpad	Chandili	Bikrampur	21	107	0	0	15	18	0	0	4	0	0	4	4	3
1236	Kotpad	Chandili	Birahandi	64	322	1	0	46	55	1	1	12	0	0	11	13	8
1237	Kotpad	Chandili	Chandili	284	1419	6	1	204	241	5	5	54	0	0	51	58	37
1238	Kotpad	Chandili	Deuda	82	411	2	0	59	70	2	1	16	0	0	15	17	11
1239	Kotpad	Chandili	Erapalli	147	735	3	0	106	125	3	2	28	0	0	26	30	19
1240	Kotpad	Chandili	Korlahandi	173	863	3	0	124	147	3	3	33	0	0	31	36	23

1241	Kotpad	Chandili	Lohonja	94	470	2	0	68	80	2	2	18	0	0	17	19	12
1242	Kotpad	Chandili	Piplahandi	55	274	1	0	39	47	1	1	10	0	0	10	11	7
1243	Kotpad	Chandili	Pirinji	183	917	4	0	132	156	4	3	35	0	0	33	38	24
1244	Kotpad	Chandili	Potanar	83	417	2	0	60	71	2	1	16	0	0	15	17	11
1245	Kotpad	Chandili	Surli	199	994	4	0	143	169	4	3	38	0	0	35	41	26
1246	Kotpad	Chatralla	Chhatarla(Chotorla)	328	1642	7	1	236	279	6	5	62	0	0	59	68	43
1247	Kotpad	Chatralla	Dumajodi	103	516	2	0	74	88	2	2	20	0	0	18	21	14
1248	Kotpad	Chatralla	Mokagam	183	915	4	0	132	156	4	3	35	0	0	33	38	24
1249	Kotpad	Chatralla	Mundaguda	29	147	1	0	21	25	1	0	6	0	0	5	6	4
1250	Kotpad	Chitra	Bagchuan	83	415	2	0	60	71	2	1	16	0	0	15	17	11
1251	Kotpad	Chitra	Chitra	421	2106	8	1	303	358	8	7	80	0	0	75	87	55
1252	Kotpad	Chitra	Ghuragam	49	244	1	0	35	41	1	1	9	0	0	9	10	6
1253	Kotpad	Chitra	Kurmakote	270	1351	5	1	195	230	5	4	51	0	0	48	56	35
1254	Kotpad	Chitra	Makaput	314	1568	6	1	226	267	6	5	59	0	0	56	65	41
1255	Kotpad	Dhamanahandi	Dhamonahandi(Dhamanahandi)	482	2409	10	1	347	410	9	8	91	0	0	86	99	63
1256	Kotpad	Dhamanahandi	Narahandi	262	1312	5	1	189	223	5	4	50	0	0	47	54	34
1257	Kotpad	Dhamanahandi	Kuhudigam	516	2581	10	1	372	439	10	8	98	0	0	92	106	68
1258	Kotpad	Dhamanahandi	Bhurusi	147	737	3	0	106	125	3	2	28	0	0	26	30	19
1259	Kotpad	Dhamanahandi	Pochia (Panchia)	110	551	2	0	79	94	2	2	21	0	0	20	23	14
1260	Kotpad	Sutipadar (New GP)	Sutipadar	309	1545	6	1	222	263	6	5	59	0	0	55	64	40
1261	Kotpad	Sutipadar (New GP)	Dhargudi	150	750	3	0	108	128	3	2	28	0	0	27	31	20
1262	Kotpad	Sutipadar (New GP)	Jamunahandi	110	550	2	0	79	94	2	2	21	0	0	20	23	14
1263	Kotpad	Sutipadar (New GP)	Sankorda (Sankarada)	91	457	2	0	66	78	2	1	17	0	0	16	19	12
1264	Kotpad	Ghumar	Anlabhata	154	772	3	0	111	131	3	2	29	0	0	28	32	20
1265	Kotpad	Ghumar	Bastamba	169	844	3	0	122	143	3	3	32	0	0	30	35	22

1266	Kotpad	Ghumar	Ghumargam(Ghomar)	358	1792	7	1	258	305	7	6	68	0	0	64	74	47
1267	Kotpad	Ghumar	Hardoli (Hordoli)	169	847	3	0	122	144	3	3	32	0	0	30	35	22
1268	Kotpad	Ghumar	Muraoda	76	380	2	0	55	65	1	1	14	0	0	14	16	10
1269	Kotpad	Ghumar	Nehurupali	323	1617	6	1	233	275	6	5	61	0	0	58	67	42
1270	Kotpad	Ghumar	Sorigam	97	483	2	0	70	82	2	2	18	0	0	17	20	13
1271	Kotpad	Girla	Anchalaguda	25	127	1	0	18	22	0	0	5	0	0	5	5	3
1272	Kotpad	Girla	Ankula	183	915	4	0	132	156	4	3	35	0	0	33	38	24
1273	Kotpad	Girla	Chitagam	315	1574	6	1	227	268	6	5	60	0	0	56	65	41
1274	Kotpad	Girla	Dhanpur	88	442	2	0	64	75	2	1	17	0	0	16	18	12
1275	Kotpad	Girla	Girla	445	2227	9	1	321	379	9	7	84	0	0	79	92	58
1276	Kotpad	Girla	Thakadugulahandi	55	277	1	0	40	47	1	1	10	0	0	10	11	7
1277	Kotpad	Guali	Asna (Asana)	281	1406	6	1	202	239	5	5	53	0	0	50	58	37
1278	Kotpad	Guali	Bonia (Bania)	162	809	3	0	116	138	3	3	31	0	0	29	33	21
1279	Kotpad	Guali	Guali	195	973	4	0	140	165	4	3	37	0	0	35	40	25
1280	Kotpad	Gumuda	Alupadar	63	316	1	0	46	54	1	1	12	0	0	11	13	8
1281	Kotpad	Gumuda	Basuli	237	1183	5	1	170	201	5	4	45	0	0	42	49	31
1282	Kotpad	Gumuda	Gumuda	274	1370	5	1	197	233	5	4	52	0	0	49	56	36
1283	Kotpad	Gumuda	Kusumi	86	431	2	0	62	73	2	1	16	0	0	15	18	11
1284	Kotpad	Kusumi	Bijrapalli	69	343	1	0	49	58	1	1	13	0	0	12	14	9
1285	Kotpad	Kusumi	Charamula(Choramula)	273	1366	5	1	197	232	5	4	52	0	0	49	56	36
1286	Kotpad	Kusumi	Kuagam	135	676	3	0	97	115	3	2	26	0	0	24	28	18
1287	Kotpad	Kusumi	Kusumi	440	2201	9	1	317	374	9	7	83	0	0	78	91	58
1288	Kotpad	Kusumi	Mundipodar	347	1737	7	1	250	295	7	6	66	0	0	62	72	46
1289	Kotpad	Kusumi	Nandigam	80	399	2	0	57	68	2	1	15	0	0	14	16	10
1290	Kotpad	Kusumi	Umarapondi	184	922	4	0	133	157	4	3	35	0	0	33	38	24
1291	Kotpad	Murtahandi	Ambogam	474	2372	9	1	342	403	9	8	90	0	0	85	98	62
1292	Kotpad	Murtahandi	Jeeragam	81	405	2	0	58	69	2	1	15	0	0	14	17	11
1293	Kotpad	Murtahandi	Monchahandi	107	533	2	0	77	91	2	2	20	0	0	19	22	14
1294	Kotpad	Murtahandi	Murtahandi	312	1560	6	1	225	265	6	5	59	0	0	56	64	41
1295	Kotpad	Murtahandi	Sindhigam	156	778	3	0	112	132	3	3	29	0	0	28	32	20
1296	Kotpad	Murtahandi	Sorishapadar	202	1011	4	1	146	172	4	3	38	0	0	36	42	26
1297	Kotpad	Murtahandi	Taragam	38	192	1	0	28	33	1	1	7	0	0	7	8	5

1298	Kotpad	Murtahandi	Umorapondi	97	483	2	0	70	82	2	2	18	0	0	17	20	13
1299	Kotpad	S.B Nuagam	Ambabelli	87	435	2	0	63	74	2	1	16	0	0	16	18	11
1300	Kotpad	S.B Nuagam	Khadagpur	161	803	3	0	116	137	3	3	30	0	0	29	33	21
1301	Kotpad	S.B Nuagam	Kumahandi	198	990	4	0	143	168	4	3	38	0	0	35	41	26
1302	Kotpad	S.B Nuagam	Nuagam(Thenggud a kamalpadar)	469	2344	9	1	338	398	9	8	89	0	0	84	97	61
1303	Kotpad	S.B Nuagam	Sandhagam	297	1485	6	1	214	252	6	5	56	0	0	53	61	39
1304	Kotpad	S.B Nuagam	Sunarbeli	173	865	3	0	125	147	3	3	33	0	0	31	36	23
1305	Kotpad	Sadranga	Belgam	251	1253	5	1	180	213	5	4	47	0	0	45	52	33
1306	Kotpad	Sadranga	Borondi(Barandi)	196	979	4	0	141	166	4	3	37	0	0	35	40	26
1307	Kotpad	Sadranga	Sirisi (Amiliguda)	221	1106	4	1	159	188	4	4	42	0	0	39	46	29
1308	Kotpad	Sadranga	Sodoranga(Sadaran ga)	361	1806	7	1	260	307	7	6	68	0	0	64	74	47
1309	Kotpad	Sargiguda	Andiramunda	131	653	3	0	94	111	3	2	25	0	0	23	27	17
1310	Kotpad	Sargiguda	Bangaguda	79	395	2	0	57	67	2	1	15	0	0	14	16	10
1311	Kotpad	Sargiguda	Birahandi	55	274	1	0	39	47	1	1	10	0	0	10	11	7
1312	Kotpad	Sargiguda	Miriguda	150	749	3	0	108	127	3	2	28	0	0	27	31	20
1313	Kotpad	Sargiguda	Pathanguda	68	340	1	0	49	58	1	1	13	0	0	12	14	9
1314	Kotpad	Sargiguda	Sorgiguda(Pakhanaguda)	211	1055	4	1	152	179	4	3	40	0	0	38	43	28
1315	Boipariguda	Baligam	Baligan	1293	6467	26	3	931	1099	25	21	245	0	0	230	266	169
1316	Boipariguda	Cherka (New GP)	Cherka	401	2007	8	1	289	341	8	6	76	0	0	72	83	53
1317	Boipariguda	Cherka (New GP)	Sindhigam	242	1208	5	1	174	205	5	4	46	0	0	43	50	32
1318	Boipariguda	Cherka (New GP)	Atalaguda	49	243	1	0	35	41	1	1	9	0	0	9	10	6
1319	Boipariguda	Cherka (New GP)	Badaatal	67	333	1	0	48	57	1	1	13	0	0	12	14	9
1320	Boipariguda	Bodaput	Betabhata	73	365	1	0	53	62	1	1	14	0	0	13	15	10
1321	Boipariguda	Bodaput	Bodaput	77	384	2	0	55	65	1	1	15	0	0	14	16	10
1322	Boipariguda	Bodaput	Chikima	106	528	2	0	76	90	2	2	20	0	0	19	22	14
1323	Boipariguda	Bodaput	Dokripada	22	110	0	0	16	19	0	0	4	0	0	4	5	3
1324	Boipariguda	Bodaput	Katapoda	35	177	1	0	25	30	1	1	7	0	0	6	7	5

1325	Boipariguda	Bodaput	Kurukuti	240	1201	5	1	173	204	5	4	45	0	0	43	49	31
1326	Boipariguda	Bodaput	Kuspar	147	734	3	0	106	125	3	2	28	0	0	26	30	19
1327	Boipariguda	Bodaput	Madi	101	505	2	0	73	86	2	2	19	0	0	18	21	13
1328	Boipariguda	Bodaput	Pami	64	321	1	0	46	55	1	1	12	0	0	11	13	8
1329	Boipariguda	Bodaput	Tentulipada	24	119	0	0	17	20	0	0	5	0	0	4	5	3
1330	Boipariguda	Bodaput	Thokal	42	209	1	0	30	36	1	1	8	0	0	7	9	5
1331	Boipariguda	Pujariguda (New GP)	Bagraguda	17	87	0	0	13	15	0	0	3	0	0	3	4	2
1332	Boipariguda	Pujariguda (New GP)	Barangpali	37	183	1	0	26	31	1	1	7	0	0	7	8	5
1333	Boipariguda	Pujariguda (New GP)	Basiniguda	86	429	2	0	62	73	2	1	16	0	0	15	18	11
1334	Boipariguda	Pujariguda (New GP)	Ratakhandiguda	9	45	0	0	6	8	0	0	2	0	0	2	2	1
1335	Boipariguda	Pujariguda (New GP)	Bhaluguda	29	145	1	0	21	25	1	0	5	0	0	5	6	4
1336	Boipariguda	Pujariguda (New GP)	Bhejapabli	53	266	1	0	38	45	1	1	10	0	0	9	11	7
1337	Boipariguda	Pujariguda (New GP)	Goudaguda	90	450	2	0	65	77	2	1	17	0	0	16	19	12
1338	Boipariguda	Pujariguda (New GP)	Gumma	129	647	3	0	93	110	3	2	25	0	0	23	27	17
1339	Boipariguda	Pujariguda (New GP)	Khadupadar	30	149	1	0	21	25	1	0	6	0	0	5	6	4
1340	Boipariguda	Pujariguda (New GP)	Khandikiguda	27	135	1	0	19	23	1	0	5	0	0	5	6	4
1341	Boipariguda	Pujariguda (New GP)	Limbaguda	82	412	2	0	59	70	2	1	16	0	0	15	17	11
1342	Boipariguda	Pujariguda (New GP)	Niguda	28	141	1	0	20	24	1	0	5	0	0	5	6	4
1343	Boipariguda	Pujariguda (New GP)	Sanapabiliguda (pabliguda)	29	146	1	0	21	25	1	0	6	0	0	5	6	4
1344	Boipariguda	Pujariguda (New GP)	Pujariguda	23	115	0	0	17	20	0	0	4	0	0	4	5	3
1345	Boipariguda	Boipariguda	Boipariguda	680	3398	14	2	489	578	13	11	129	0	0	121	140	89
1346	Boipariguda	Boipariguda	Gunthaguda	286	1430	6	1	206	243	6	5	54	0	0	51	59	37

1347	Boipariguda	Boipariguda	Batriput	56	280	1	0	40	48	1	1	11	0	0	10	12	7
1348	Boipariguda	Boipariguda	Santeiput	257	1285	5	1	185	218	5	4	49	0	0	46	53	34
1349	Boipariguda	Boipariguda	Appaduguda	0	0	0	0	0	0	0	0	0	0	0	0	0	0
1350	Boipariguda	Boipariguda	Kendupada	332	1660	7	1	239	282	6	5	63	0	0	59	68	43
1351	Boipariguda	Boipariguda	Lachmipur	144	722	3	0	104	123	3	2	27	0	0	26	30	19
1352	Boipariguda	Boipariguda	Ranginiguda	18	91	0	0	13	15	0	0	3	0	0	3	4	2
1353	Boipariguda	Boipariguda	Sindhiguda	0	0	0	0	0	0	0	0	0	0	0	0	0	0
1354	Boipariguda	Chandrapada	Atalguda	70	352	1	0	51	60	1	1	13	0	0	13	14	9
1355	Boipariguda	Chandrapada	Baliguda	72	362	1	0	52	62	1	1	14	0	0	13	15	9
1356	Boipariguda	Chandrapada	Bhejaguda	313	1564	6	1	225	266	6	5	59	0	0	56	64	41
1357	Boipariguda	Chandrapada	Chandrapada	318	1589	6	1	229	270	6	5	60	0	0	57	65	42
1358	Boipariguda	Chandrapada	Paliguda	133	664	3	0	96	113	3	2	25	0	0	24	27	17
1359	Boipariguda	Chipakur	Anlajodi (2)	41	205	1	0	30	35	1	1	8	0	0	7	8	5
1360	Boipariguda	Chipakur	Badnipabli	19	96	0	0	14	16	0	0	4	0	0	3	4	3
1361	Boipariguda	Chipakur	Barati	31	154	1	0	22	26	1	0	6	0	0	5	6	4
1362	Boipariguda	Chipakur	Chadeipani	8	41	0	0	6	7	0	0	2	0	0	1	2	1
1363	Boipariguda	Chipakur	Chilikund	16	81	0	0	12	14	0	0	3	0	0	3	3	2
1364	Boipariguda	Chipakur	Chipakur	133	664	3	0	96	113	3	2	25	0	0	24	27	17
1365	Boipariguda	Chipakur	Debatadongar	33	164	1	0	24	28	1	1	6	0	0	6	7	4
1366	Boipariguda	Chipakur	Dongadhar	30	151	1	0	22	26	1	0	6	0	0	5	6	4
1367	Boipariguda	Chipakur	Dudhbeda	35	174	1	0	25	30	1	1	7	0	0	6	7	5
1368	Boipariguda	Chipakur	Phulakamal (H)	10	52	0	0	7	9	0	0	2	0	0	2	2	1
1369	Boipariguda	Chipakur	Dudujodi	6	32	0	0	5	5	0	0	1	0	0	1	1	1
1370	Boipariguda	Chipakur	Golariguda	27	134	1	0	19	23	1	0	5	0	0	5	6	4
1371	Boipariguda	Chipakur	Jaba	48	238	1	0	34	40	1	1	9	0	0	8	10	6
1372	Boipariguda	Chipakur	Jhulani	22	110	0	0	16	19	0	0	4	0	0	4	5	3
1373	Boipariguda	Chipakur	Jodaamba	54	268	1	0	39	46	1	1	10	0	0	10	11	7
1374	Boipariguda	Chipakur	Jodidar	28	141	1	0	20	24	1	0	5	0	0	5	6	4
1375	Boipariguda	Chipakur	Jodiguda	37	186	1	0	27	32	1	1	7	0	0	7	8	5
1376	Boipariguda	Chipakur	Kudaljodi	36	179	1	0	26	30	1	1	7	0	0	6	7	5
1377	Boipariguda	Chipakur	Kadamba	74	369	1	0	53	63	1	1	14	0	0	13	15	10
1378	Boipariguda	Chipakur	Kaukund	26	130	1	0	19	22	1	0	5	0	0	5	5	3
1379	Boipariguda	Chipakur	Kendukund	13	65	0	0	9	11	0	0	2	0	0	2	3	2
1380	Boipariguda	Chipakur	Kesariguda	18	89	0	0	13	15	0	0	3	0	0	3	4	2

1381	Boipariguda	Chipakur	Kolathjodi	91	456	2	0	66	78	2	1	17	0	0	16	19	12
1382	Boipariguda	Chipakur	Lalari	13	67	0	0	10	11	0	0	3	0	0	2	3	2
1383	Boipariguda	Chipakur	Purunapani	16	80	0	0	12	14	0	0	3	0	0	3	3	2
1384	Boipariguda	Chipakur	Sangamguda	10	49	0	0	7	8	0	0	2	0	0	2	2	1
1385	Boipariguda	Chipakur	Siraghat	15	77	0	0	11	13	0	0	3	0	0	3	3	2
1386	Boipariguda	Chipakur	Sundarjodi	54	268	1	0	39	46	1	1	10	0	0	10	11	7
1387	Boipariguda	Chipakur	Andari (H)	32	160	1	0	23	27	1	1	6	0	0	6	7	4
1388	Boipariguda	Chipakur	Podeikapadara	33	167	1	0	24	28	1	1	6	0	0	6	7	4
1389	Boipariguda	Dandabadi	Badiniput	34	169	1	0	24	29	1	1	6	0	0	6	7	4
1390	Boipariguda	Dandabadi	Bakulijodi	30	148	1	0	21	25	1	0	6	0	0	5	6	4
1391	Boipariguda	Dandabadi	Batiguda	21	104	0	0	15	18	0	0	4	0	0	4	4	3
1392	Boipariguda	Dandabadi	Bhringraj jodi	38	191	1	0	28	32	1	1	7	0	0	7	8	5
1393	Boipariguda	Dandabadi	Dhobaatal(H)	30	152	1	0	22	26	1	0	6	0	0	5	6	4
1394	Boipariguda	Dandabadi	Rukuniatal(H)	16	80	0	0	12	14	0	0	3	0	0	3	3	2
1395	Boipariguda	Dandabadi	Chilpajodi	50	249	1	0	36	42	1	1	9	0	0	9	10	7
1396	Boipariguda	Dandabadi	Jamuguda(H)	29	144	1	0	21	24	1	0	5	0	0	5	6	4
1397	Boipariguda	Dandabadi	Damanjodi	33	165	1	0	24	28	1	1	6	0	0	6	7	4
1398	Boipariguda	Dandabadi	Dandabadi	629	3143	13	2	453	534	12	10	119	0	0	112	129	82
1399	Boipariguda	Dandabadi	Gandhigan	7	34	0	0	5	6	0	0	1	0	0	1	1	1
1400	Boipariguda	Dandabadi	Kadalipadar	73	367	1	0	53	62	1	1	14	0	0	13	15	10
1401	Boipariguda	Dandabadi	Mankadadangara (H)	22	111	0	0	16	19	0	0	4	0	0	4	5	3
1402	Boipariguda	Dandabadi	Kadllijoba (H)	14	72	0	0	10	12	0	0	3	0	0	3	3	2
1403	Boipariguda	Dandabadi	Kaliaatal	42	211	1	0	30	36	1	1	8	0	0	8	9	6
1404	Boipariguda	Dandabadi	Kulabeda	34	172	1	0	25	29	1	1	7	0	0	6	7	5
1405	Boipariguda	Dandabadi	Ladibandha(H)	3	16	0	0	2	3	0	0	1	0	0	1	1	0
1406	Boipariguda	Dandabadi	Marichatal	16	82	0	0	12	14	0	0	3	0	0	3	3	2
1407	Boipariguda	Dandabadi	Gurumurtyguda(H)	4	18	0	0	3	3	0	0	1	0	0	1	1	0
1408	Boipariguda	Dandabadi	Panganpani(H)	15	73	0	0	11	12	0	0	3	0	0	3	3	2
1409	Boipariguda	Dandabadi	Pandripani	65	326	1	0	47	55	1	1	12	0	0	12	13	9
1410	Boipariguda	Dandabadi	Kankadapani(H)	18	88	0	0	13	15	0	0	3	0	0	3	4	2
1411	Boipariguda	Dandabadi	Sapagada(H)	10	49	0	0	7	8	0	0	2	0	0	2	2	1

1412	Boipariguda	Dandabadi	Phatkamunda	21	106	0	0	15	18	0	0	4	0	0	4	4	3
1413	Boipariguda	Dandabadi	Dumuripadar(H)	45	225	1	0	32	38	1	1	9	0	0	8	9	6
1414	Boipariguda	Dandabadi	Latibari(H)	13	63	0	0	9	11	0	0	2	0	0	2	3	2
1415	Boipariguda	Dandabadi	Kadikipani(H)	19	94	0	0	14	16	0	0	4	0	0	3	4	2
1416	Boipariguda	Dandabadi	Chhodaamba(H)	19	94	0	0	14	16	0	0	4	0	0	3	4	2
1417	Boipariguda	Dandabadi	Sadakput(H)	7	35	0	0	5	6	0	0	1	0	0	1	1	1
1418	Boipariguda	Dandabadi	Limbapadara(H)	29	144	1	0	21	24	1	0	5	0	0	5	6	4
1419	Boipariguda	Dandabadi	Kuagandli(H)	5	25	0	0	4	4	0	0	1	0	0	1	1	1
1420	Boipariguda	Dandabadi	Khodakund(H)	25	125	1	0	18	21	0	0	5	0	0	4	5	3
1421	Boipariguda	Dandabadi	Purudabeda	82	410	2	0	59	70	2	1	16	0	0	15	17	11
1422	Boipariguda	Dandabadi	Bagbeda(H)	35	176	1	0	25	30	1	1	7	0	0	6	7	5
1423	Boipariguda	Dandabadi	Phatakumi(H)	24	119	0	0	17	20	0	0	5	0	0	4	5	3
1424	Boipariguda	Dandabadi	Ratakhandi	118	589	2	0	85	100	2	2	22	0	0	21	24	15
1425	Boipariguda	Dasmanthpur	Dasamantpur	165	824	3	0	119	140	3	3	31	0	0	29	34	22
1426	Boipariguda	Dasmanthpur	Doraput	202	1011	4	1	146	172	4	3	38	0	0	36	42	26
1427	Boipariguda	Dasmanthpur	Gadaput	139	694	3	0	100	118	3	2	26	0	0	25	29	18
1428	Boipariguda	Dasmanthpur	Kakalpoda	253	1264	5	1	182	215	5	4	48	0	0	45	52	33
1429	Boipariguda	Dasmanthpur	Limbaput	15	77	0	0	11	13	0	0	3	0	0	3	3	2
1430	Boipariguda	Dasmanthpur	Mohantput	69	344	1	0	50	58	1	1	13	0	0	12	14	9
1431	Boipariguda	Dasmanthpur	Pabliguda	111	553	2	0	80	94	2	2	21	0	0	20	23	14
1432	Boipariguda	Dasmanthpur	Pandipoda	75	377	2	0	54	64	1	1	14	0	0	13	16	10
1433	Boipariguda	Dasmanthpur	Pangiput	15	74	0	0	11	13	0	0	3	0	0	3	3	2
1434	Boipariguda	Dasmanthpur	PodapadarColony	61	306	1	0	44	52	1	1	12	0	0	11	13	8
1435	Boipariguda	Dasmanthpur	Pokalpada	206	1030	4	1	148	175	4	3	39	0	0	37	42	27
1436	Boipariguda	Dasmanthpur	Railiguda	28	138	1	0	20	23	1	0	5	0	0	5	6	4
1437	Boipariguda	Dasmanthpur	Sugapadar	30	149	1	0	21	25	1	0	6	0	0	5	6	4
1438	Boipariguda	Doraguda	Doraguda	168	838	3	0	121	142	3	3	32	0	0	30	35	22
1439	Boipariguda	Doraguda	Gadaguda	30	148	1	0	21	25	1	0	6	0	0	5	6	4
1440	Boipariguda	Doraguda	Miliguda	27	134	1	0	19	23	1	0	5	0	0	5	6	4
1441	Boipariguda	Doraguda	Baragan	220	1102	4	1	159	187	4	4	42	0	0	39	45	29
1442	Boipariguda	Doraguda	Minarbali	338	1691	7	1	244	287	7	5	64	0	0	60	70	44

1443	Boipariguda	Doraguda	Banaguda	117	584	2	0	84	99	2	2	22	0	0	21	24	15
1444	Boipariguda	Mathapada (New GP)	Baringpodar	45	224	1	0	32	38	1	1	8	0	0	8	9	6
1445	Boipariguda	Mathapada (New GP)	Rupaguda	41	205	1	0	30	35	1	1	8	0	0	7	8	5
1446	Boipariguda	Mathapada (New GP)	Nisinapakhna	77	384	2	0	55	65	1	1	15	0	0	14	16	10
1447	Boipariguda	Mathapada (New GP)	Arapoi	20	101	0	0	15	17	0	0	4	0	0	4	4	3
1448	Boipariguda	Mathapada (New GP)	Musapadar	29	146	1	0	21	25	1	0	6	0	0	5	6	4
1449	Boipariguda	Mathapada (New GP)	Jhilimiliguda	28	139	1	0	20	24	1	0	5	0	0	5	6	4
1450	Boipariguda	Mathapada (New GP)	Dengpakhna	31	155	1	0	22	26	1	1	6	0	0	6	6	4
1451	Boipariguda	Mathapada (New GP)	Goipadar	40	202	1	0	29	34	1	1	8	0	0	7	8	5
1452	Boipariguda	Mathapada (New GP)	Badaatala	20	100	0	0	14	17	0	0	4	0	0	4	4	3
1453	Boipariguda	Mathapada (New GP)	Mathapada	706	3532	14	2	509	600	14	11	134	0	0	126	145	93
1454	Boipariguda	Haladikund	Badalibeda	45	227	1	0	33	39	1	1	9	0	0	8	9	6
1455	Boipariguda	Haladikund	Bhalujhola	33	164	1	0	24	28	1	1	6	0	0	6	7	4
1456	Boipariguda	Haladikund	Chadheipani (H)	23	114	0	0	16	19	0	0	4	0	0	4	5	3
1457	Boipariguda	Haladikund	Phuki (H)	16	82	0	0	12	14	0	0	3	0	0	3	3	2
1458	Boipariguda	Haladikund	Darnijodi	10	48	0	0	7	8	0	0	2	0	0	2	2	1
1459	Boipariguda	Haladikund	Gajalpadar	8	39	0	0	6	7	0	0	1	0	0	1	2	1
1460	Boipariguda	Haladikund	Gayalakunda	103	515	2	0	74	88	2	2	20	0	0	18	21	13
1461	Boipariguda	Haladikund	Ghadaghat	46	230	1	0	33	39	1	1	9	0	0	8	9	6
1462	Boipariguda	Haladikund	Giuriaguda	14	68	0	0	10	12	0	0	3	0	0	2	3	2
1463	Boipariguda	Haladikund	Haladikund	162	812	3	0	117	138	3	3	31	0	0	29	33	21
1464	Boipariguda	Haladikund	Haldikunda(H)	8	38	0	0	5	6	0	0	1	0	0	1	2	1
1465	Boipariguda	Haladikund	Hatikhal	17	84	0	0	12	14	0	0	3	0	0	3	3	2
1466	Boipariguda	Haladikund	Katnikund	70	352	1	0	51	60	1	1	13	0	0	13	14	9
1467	Boipariguda	Haladikund	Nuagam	198	988	4	0	142	168	4	3	37	0	0	35	41	26

1468	Boipariguda	Haladikund	Parabadi	23	114	0	0	16	19	0	0	4	0	0	4	5	3
1469	Boipariguda	Haladikund	Piladuar	54	270	1	0	39	46	1	1	10	0	0	10	11	7
1470	Boipariguda	Haladikund	Dangajodi (H)	28	142	1	0	20	24	1	0	5	0	0	5	6	4
1471	Boipariguda	Haladikund	Nalachuan(H)	6	28	0	0	4	5	0	0	1	0	0	1	1	1
1472	Boipariguda	Haladikund	Rupabeda	45	227	1	0	33	39	1	1	9	0	0	8	9	6
1473	Boipariguda	Haladikund	Simliatal	93	466	2	0	67	79	2	2	18	0	0	17	19	12
1474	Boipariguda	Haladikund	Siribeda	166	829	3	0	119	141	3	3	31	0	0	30	34	22
1475	Boipariguda	Haladikund	Talur	254	1272	5	1	183	216	5	4	48	0	0	45	52	33
1476	Boipariguda	Kathpada	Badabeta	54	271	1	0	39	46	1	1	10	0	0	10	11	7
1477	Boipariguda	Kathpada	Bagkadara	64	319	1	0	46	54	1	1	12	0	0	11	13	8
1478	Boipariguda	Kathpada	Chikatjodi	63	315	1	0	45	54	1	1	12	0	0	11	13	8
1479	Boipariguda	Kathpada	Dhanibalsa	35	175	1	0	25	30	1	1	7	0	0	6	7	5
1480	Boipariguda	Kathpada	Basiniguda(H)	10	50	0	0	7	9	0	0	2	0	0	2	2	1
1481	Boipariguda	Kathpada	Goilijodi	45	224	1	0	32	38	1	1	8	0	0	8	9	6
1482	Boipariguda	Kathpada	Jodiguda	51	255	1	0	37	43	1	1	10	0	0	9	11	7
1483	Boipariguda	Kathpada	Kathapada	129	644	3	0	93	109	2	2	24	0	0	23	27	17
1484	Boipariguda	Kathpada	Kenduput	146	730	3	0	105	124	3	2	28	0	0	26	30	19
1485	Boipariguda	Kathpada	Mantriamba	46	232	1	0	33	39	1	1	9	0	0	8	10	6
1486	Boipariguda	Kathpada	Dumuriguda(H)	13	64	0	0	9	11	0	0	2	0	0	2	3	2
1487	Boipariguda	Kathpada	Mundiguda(H)	7	35	0	0	5	6	0	0	1	0	0	1	1	1
1488	Boipariguda	Kathpada	Musapadar	51	256	1	0	37	44	1	1	10	0	0	9	11	7
1489	Boipariguda	Kathpada	Pandiguda	18	90	0	0	13	15	0	0	3	0	0	3	4	2
1490	Boipariguda	Kathpada	Patiapadar	43	213	1	0	31	36	1	1	8	0	0	8	9	6
1491	Boipariguda	Kathpada	Phatagadi	22	109	0	0	16	19	0	0	4	0	0	4	4	3
1492	Boipariguda	Kathpada	Silimal	54	270	1	0	39	46	1	1	10	0	0	10	11	7
1493	Boipariguda	Kathpada	Talapadar	82	412	2	0	59	70	2	1	16	0	0	15	17	11
1494	Boipariguda	Kathpada	Damanijhola(H)	19	94	0	0	14	16	0	0	4	0	0	3	4	2
1495	Boipariguda	Kathpada	Langalapakana(H)	4	20	0	0	3	3	0	0	1	0	0	1	1	1
1496	Boipariguda	Kenduguda	Andori	68	341	1	0	49	58	1	1	13	0	0	12	14	9
1497	Boipariguda	Kenduguda	Bhaluguda	151	753	3	0	108	128	3	2	29	0	0	27	31	20
1498	Boipariguda	Kenduguda	Bodaguda	59	294	1	0	42	50	1	1	11	0	0	10	12	8
1499	Boipariguda	Kenduguda	Bodhaguda	1	3	0	0	0	1	0	0	0	0	0	0	0	0

1500	Boipariguda	Kenduguda	Brahmanguda	46	229	1	0	33	39	1	1	9	0	0	8	9	6
1501	Boipariguda	Kenduguda	Cherkiaguda	48	241	1	0	35	41	1	1	9	0	0	9	10	6
1502	Boipariguda	Kenduguda	Disariguda	83	413	2	0	59	70	2	1	16	0	0	15	17	11
1503	Boipariguda	Kenduguda	Dombnaikguda	52	259	1	0	37	44	1	1	10	0	0	9	11	7
1504	Boipariguda	Kenduguda	Harinaikguda	7	35	0	0	5	6	0	0	1	0	0	1	1	1
1505	Boipariguda	Kenduguda	Jantaguda	53	265	1	0	38	45	1	1	10	0	0	9	11	7
1506	Boipariguda	Kenduguda	Jugalpadar	12	61	0	0	9	10	0	0	2	0	0	2	3	2
1507	Boipariguda	Kenduguda	Kadambguda	83	413	2	0	59	70	2	1	16	0	0	15	17	11
1508	Boipariguda	Kenduguda	Kandulguda	61	303	1	0	44	52	1	1	11	0	0	11	12	8
1509	Boipariguda	Kenduguda	Kaunriaguda	31	153	1	0	22	26	1	0	6	0	0	5	6	4
1510	Boipariguda	Kenduguda	Kenduguda	160	802	3	0	115	136	3	3	30	0	0	29	33	21
1511	Boipariguda	Kenduguda	Khoraguda	73	364	1	0	52	62	1	1	14	0	0	13	15	10
1512	Boipariguda	Kenduguda	Katiaguda	1	3	0	0	0	1	0	0	0	0	0	0	0	0
1513	Boipariguda	Kenduguda	Kumbharguda	52	260	1	0	37	44	1	1	10	0	0	9	11	7
1514	Boipariguda	Kenduguda	Majhiguda	83	414	2	0	60	70	2	1	16	0	0	15	17	11
1515	Boipariguda	Kenduguda	Malatiguda	18	91	0	0	13	15	0	0	3	0	0	3	4	2
1516	Boipariguda	Kenduguda	Murja	60	301	1	0	43	51	1	1	11	0	0	11	12	8
1517	Boipariguda	Kenduguda	Nandanmal	73	367	1	0	53	62	1	1	14	0	0	13	15	10
1518	Boipariguda	Kenduguda	Patraput	46	232	1	0	33	39	1	1	9	0	0	8	10	6
1519	Boipariguda	Kenduguda	Pialkani	31	157	1	0	23	27	1	1	6	0	0	6	6	4
1520	Boipariguda	Kenduguda	Tentuliguda	18	88	0	0	13	15	0	0	3	0	0	3	4	2
1521	Boipariguda	Kollar	Chilimal	26	130	1	0	19	22	1	0	5	0	0	5	5	3
1522	Boipariguda	Kollar	Goniput	173	864	3	0	124	147	3	3	33	0	0	31	36	23
1523	Boipariguda	Kollar	Hatipakhna	166	830	3	0	120	141	3	3	31	0	0	30	34	22
1524	Boipariguda	Kollar	Bhalubeda(H)	32	160	1	0	23	27	1	1	6	0	0	6	7	4
1525	Boipariguda	Kollar	Kandhpodapadar	38	188	1	0	27	32	1	1	7	0	0	7	8	5
1526	Boipariguda	Kollar	Keraput	109	545	2	0	78	93	2	2	21	0	0	19	22	14
1527	Boipariguda	Kollar	Kollar	464	2320	9	1	334	394	9	8	88	0	0	83	96	61
1528	Boipariguda	Kollar	Muduliguda	126	631	3	0	91	107	2	2	24	0	0	22	26	17
1529	Boipariguda	Kollar	Kebedaatal	20	102	0	0	15	17	0	0	4	0	0	4	4	3
1530	Boipariguda	Kollar	Palkabasa	17	85	0	0	12	14	0	0	3	0	0	3	4	2
1531	Boipariguda	Kollar	Purunapani	21	103	0	0	15	18	0	0	4	0	0	4	4	3

1532	Boipariguda	Kollar	Rampur	288	1442	6	1	208	245	6	5	55	0	0	51	59	38
1533	Boipariguda	Kollar	Sarandajodi	10	51	0	0	7	9	0	0	2	0	0	2	2	1
1534	Boipariguda	Kollar	Sukriguda	16	80	0	0	12	14	0	0	3	0	0	3	3	2
1535	Boipariguda	Mahuli	Bapaniguda	67	334	1	0	48	57	1	1	13	0	0	12	14	9
1536	Boipariguda	Mahuli	Bichalkota	158	789	3	0	114	134	3	3	30	0	0	28	32	21
1537	Boipariguda	Mahuli	Gunji	104	518	2	0	75	88	2	2	20	0	0	18	21	14
1538	Boipariguda	Mahuli	Lenja	102	508	2	0	73	86	2	2	19	0	0	18	21	13
1539	Boipariguda	Mahuli	Mahuli	165	824	3	0	119	140	3	3	31	0	0	29	34	22
1540	Boipariguda	Mahuli	Poral	44	220	1	0	32	37	1	1	8	0	0	8	9	6
1541	Boipariguda	Mahuli	Tolla	145	724	3	0	104	123	3	2	27	0	0	26	30	19
1542	Boipariguda	Mahuli	Umuriaguda	58	288	1	0	41	49	1	1	11	0	0	10	12	8
1543	Boipariguda	Majhiguda	Andriguda	12	58	0	0	8	10	0	0	2	0	0	2	2	2
1544	Boipariguda	Majhiguda	Bakuli	57	285	1	0	41	48	1	1	11	0	0	10	12	7
1545	Boipariguda	Majhiguda	Balibhata	7	37	0	0	5	6	0	0	1	0	0	1	2	1
1546	Boipariguda	Majhiguda	Bhatipara	67	336	1	0	48	57	1	1	13	0	0	12	14	9
1547	Boipariguda	Majhiguda	Bomel	94	468	2	0	67	80	2	2	18	0	0	17	19	12
1548	Boipariguda	Majhiguda	Gadabeda	18	91	0	0	13	15	0	0	3	0	0	3	4	2
1549	Boipariguda	Majhiguda	Kharibhata	10	52	0	0	7	9	0	0	2	0	0	2	2	1
1550	Boipariguda	Majhiguda	Khemabeda	328	1639	7	1	236	279	6	5	62	0	0	58	67	43
1551	Boipariguda	Majhiguda	Sorgiguda(H)	19	94	0	0	14	16	0	0	4	0	0	3	4	2
1552	Boipariguda	Majhiguda	Laxmanpur	11	53	0	0	8	9	0	0	2	0	0	2	2	1
1553	Boipariguda	Majhiguda	Limajodi	11	53	0	0	8	9	0	0	2	0	0	2	2	1
1554	Boipariguda	Majhiguda	Mahulput	97	485	2	0	70	82	2	2	18	0	0	17	20	13
1555	Boipariguda	Majhiguda	Majhiguda	90	449	2	0	65	76	2	1	17	0	0	16	18	12
1556	Boipariguda	Majhiguda	Mankidi	75	375	2	0	54	64	1	1	14	0	0	13	15	10
1557	Boipariguda	Majhiguda	Panditbeda	18	92	0	0	13	16	0	0	3	0	0	3	4	2
1558	Boipariguda	Majhiguda	San-bakuli	7	34	0	0	5	6	0	0	1	0	0	1	1	1
1559	Boipariguda	Majhiguda	Tikarpada	56	278	1	0	40	47	1	1	11	0	0	10	11	7
1560	Boipariguda	Majhiguda	Totapara	95	473	2	0	68	80	2	2	18	0	0	17	19	12
1561	Boipariguda	Ramgiri	Ramgiri	576	2881	12	1	415	490	11	9	109	0	0	103	119	75
1562	Boipariguda	Ramgiri	Goilkunda	45	227	1	0	33	39	1	1	9	0	0	8	9	6
1563	Boipariguda	Ramgiri	Khairapadar	81	406	2	0	58	69	2	1	15	0	0	14	17	11
1564	Boipariguda	Ramgiri	Katrakund (443)	117	584	2	0	84	99	2	2	22	0	0	21	24	15
1565	Boipariguda	Ramgiri	Katriguda (141)	28	141	1	0	20	24	1	0	5	0	0	5	6	4
1566	Boipariguda	Ramgiri	Dandakhal	101	503	2	0	72	86	2	2	19	0	0	18	21	13

1567	Boipariguda	Ramgiri	Matikhalguda	12	62	0	0	9	11	0	0	2	0	0	2	3	2
1568	Boipariguda	Ramgiri	Nuaguda	56	281	1	0	40	48	1	1	11	0	0	10	12	7
1569	Boipariguda	Ramgiri	Keraatal	63	316	1	0	46	54	1	1	12	0	0	11	13	8
1570	Boipariguda	Ramgiri	Mandiajharan	9	47	0	0	7	8	0	0	2	0	0	2	2	1
1571	Boipariguda	Ramgiri	Jamelbeda	42	208	1	0	30	35	1	1	8	0	0	7	9	5
1572	Boipariguda	Ramgiri	Pujariput	174	872	3	0	126	148	3	3	33	0	0	31	36	23
1573	Boipariguda	Pendapoda (New GP)	Pendapoda	597	2984	12	1	435	507	12	10	113	0	0	106	123	78
1574	Boipariguda	Pendapoda (New GP)	Majhiguda	209	1047	4	1	151	178	4	3	40	0	0	37	43	27
1575	Boipariguda	Pendapoda (New GP)	Bodapada	119	597	2	0	86	101	2	2	23	0	0	21	25	16
1576	Boipariguda	Tentuliguma	Matiguda	120	599	2	0	86	102	2	2	23	0	0	21	25	16
1577	Boipariguda	Tentuliguma	Tentuliguma	277	1385	6	1	214	235	5	4	52	0	0	49	57	36
1578	Borigumma	Anchala	Anchala	356	1782	7	1	257	303	7	6	68	0	0	64	73	47
1579	Borigumma	Anchala	Bamini	145	727	3	0	105	124	3	2	28	0	0	26	30	19
1580	Borigumma	Anchala	Kunduraguda	222	1111	4	1	160	189	4	4	42	0	0	40	46	29
1581	Borigumma	Anchala	Kupia	144	720	3	0	104	122	3	2	27	0	0	26	30	19
1582	Borigumma	Anchala	Birahandi	77	384	2	0	55	65	1	1	15	0	0	14	16	10
1583	Borigumma	Aunli	Aunli	596	2980	12	1	429	507	12	10	113	0	0	106	123	78
1584	Borigumma	Aunli	Bargan	238	1190	5	1	171	202	5	4	45	0	0	42	49	31
1585	Borigumma	Aunli	Khandiguda	219	1094	4	1	158	186	4	4	41	0	0	39	45	29
1586	Borigumma	Aunli	Majhia	192	960	4	0	138	163	4	3	36	0	0	34	40	25
1587	Borigumma	Aunli	Pakhanaguda	15	74	0	0	11	13	0	0	3	0	0	3	3	2
1588	Borigumma	B.Singhpur	Bhairabsingipur	302	1512	6	1	218	257	6	5	57	0	0	54	62	40
1589	Borigumma	B.Singhpur	Khuntiapalla	115	574	2	0	83	98	2	2	22	0	0	20	24	15
1590	Borigumma	B.Singhpur	Podapadar	513	2563	10	1	369	436	10	8	97	0	0	91	106	67
1591	Borigumma	Benagam	Benagam	284	1419	6	1	204	241	5	5	54	0	0	51	58	37
1592	Borigumma	Benagam	Lathiguda	83	413	2	0	59	70	2	1	16	0	0	15	17	11
1593	Borigumma	Benagam	Piteiguda	74	369	1	0	53	63	1	1	14	0	0	13	15	10
1594	Borigumma	Benagam	Santospur	207	1033	4	1	149	176	4	3	39	0	0	37	43	27
1595	Borigumma	Benasur	Benasur	398	1991	8	1	287	338	8	6	75	0	0	71	82	52
1596	Borigumma	Benasur	Dutiguda	134	670	3	0	96	114	3	2	25	0	0	24	28	18
1597	Borigumma	Benasur	Keraput	152	762	3	0	110	130	3	2	29	0	0	27	31	20

1598	Borigumma	Bijapur	Ambadaguda	92	461	2	0	66	78	2	1	17	0	0	16	19	12
1599	Borigumma	Bijapur	Banuaguda	46	228	1	0	33	39	1	1	9	0	0	8	9	6
1600	Borigumma	Bijapur	Bijapur	250	1251	5	1	180	213	5	4	47	0	0	45	52	33
1601	Borigumma	Bijapur	Bisoiput	162	812	3	0	117	138	3	3	31	0	0	29	33	21
1602	Borigumma	Bijapur	Jadaput	94	470	2	0	68	80	2	2	18	0	0	17	19	12
1603	Borigumma	Bandiguda (New GP)	Samarathaguda	48	242	1	0	35	41	1	1	9	0	0	9	10	6
1604	Borigumma	Bandiguda (New GP)	Janiguda	366	1831	7	1	264	311	7	6	69	0	0	65	75	48
1605	Borigumma	Bandiguda (New GP)	Bandiguda	296	1479	6	1	213	251	6	5	56	0	0	53	61	39
1606	Borigumma	Bodigam	Bhitarbadi	55	277	1	0	40	47	1	1	10	0	0	10	11	7
1607	Borigumma	Bodigam	Bodigan	271	1356	5	1	195	231	5	4	51	0	0	48	56	36
1608	Borigumma	Bodigam	Mandiabandha	149	744	3	0	107	126	3	2	28	0	0	27	31	19
1609	Borigumma	Bodigam	Semla	243	1213	5	1	175	206	5	4	46	0	0	43	50	32
1610	Borigumma	Bodigam	Tokiguda	351	1756	7	1	253	299	7	6	67	0	0	63	72	46
1611	Borigumma	Borigumma	Boriguma (CT)	1957	9785	39	5	1409	1663	38	32	371	0	0	349	403	256
1612	Borigumma	Borigumma	Dulaguda	220	1098	4	1	158	187	4	4	42	0	0	39	45	29
1613	Borigumma	Borigumma	Jhilimili	615	3073	12	2	443	522	12	10	116	0	0	110	127	81
1614	Borigumma	Borigumma	Khudiguda	116	582	2	0	84	99	2	2	22	0	0	21	24	15
1615	Borigumma	Champapadar	Champapadar	160	802	3	0	115	136	3	3	30	0	0	29	33	21
1616	Borigumma	Champapadar	Dandabada	64	318	1	0	46	54	1	1	12	0	0	11	13	8
1617	Borigumma	Champapadar	Masipadar	104	519	2	0	75	88	2	2	20	0	0	18	21	14
1618	Borigumma	Champapadar	Rampudipadar	25	123	0	0	18	21	0	0	5	0	0	4	5	3
1619	Borigumma	Dengapadar	Badaparia	224	1122	4	1	162	191	4	4	43	0	0	40	46	29
1620	Borigumma	Dengapadar	Dengapadar	246	1232	5	1	177	209	5	4	47	0	0	44	51	32
1621	Borigumma	Dengapadar	Kerkenda	300	1500	6	1	216	255	6	5	57	0	0	53	62	39
1622	Borigumma	Dengapadar	Patigan	126	630	3	0	91	107	2	2	24	0	0	22	26	17
1623	Borigumma	Dengapadar	Porsola	507	2534	10	1	365	431	10	8	96	0	0	90	104	66
1624	Borigumma	Dengapadar	Sankarada	54	268	1	0	39	46	1	1	10	0	0	10	11	7
1625	Borigumma	Gujuniguda	Gujuniguda	61	305	1	0	44	52	1	1	12	0	0	11	13	8
1626	Borigumma	Gujuniguda	Kanhuguda	127	633	3	0	91	108	2	2	24	0	0	23	26	17
1627	Borigumma	Gujuniguda	Tenkar	666	3329	13	2	479	566	13	11	126	0	0	119	137	87

1628	Borigumma	Gumuda	Badasirisi	41	206	1	0	30	35	1	1	8	0	0	7	8	5
1629	Borigumma	Gumuda	Baghbeda	206	1032	4	1	149	175	4	3	39	0	0	37	43	27
1630	Borigumma	Gumuda	Gumuda	314	1572	6	1	226	267	6	5	60	0	0	56	65	41
1631	Borigumma	Gumuda	Kenduguda	73	367	1	0	53	62	1	1	14	0	0	13	15	10
1632	Borigumma	Gumuda	Sanasirisi	55	274	1	0	39	47	1	1	10	0	0	10	11	7
1633	Borigumma	Haridaguda	Bhalumohul	44	219	1	0	32	37	1	1	8	0	0	8	9	6
1634	Borigumma	Haridaguda	Chandobeda	65	325	1	0	47	55	1	1	12	0	0	12	13	9
1635	Borigumma	Haridaguda	Damboturunji	37	186	1	0	27	32	1	1	7	0	0	7	8	5
1636	Borigumma	Haridaguda	Haridaguda	69	344	1	0	50	58	1	1	13	0	0	12	14	9
1637	Borigumma	Haridaguda	Lakdisil	37	184	1	0	26	31	1	1	7	0	0	7	8	5
1638	Borigumma	Haridaguda	Lathikotar	80	400	2	0	58	68	2	1	15	0	0	14	16	10
1639	Borigumma	Haridaguda	Maliguda	97	483	2	0	70	82	2	2	18	0	0	17	20	13
1640	Borigumma	Haridaguda	Patiasil	113	564	2	0	81	96	2	2	21	0	0	20	23	15
1641	Borigumma	Hordali	Bodomajhiguda	76	381	2	0	55	65	1	1	14	0	0	14	16	10
1642	Borigumma	Hordali	Hordali	1021	5104	20	3	735	868	20	17	193	0	0	182	210	134
1643	Borigumma	Jujhari	Bamuniaguda	12	59	0	0	9	10	0	0	2	0	0	2	2	2
1644	Borigumma	Jujhari	Bandliguda	126	632	3	0	91	107	2	2	24	0	0	23	26	17
1645	Borigumma	Jujhari	Gaudaguda	141	703	3	0	101	120	3	2	27	0	0	25	29	18
1646	Borigumma	Jujhari	Jujhari	187	937	4	0	135	159	4	3	35	0	0	33	39	25
1647	Borigumma	Jujhari	Kaliaguda	188	942	4	0	136	160	4	3	36	0	0	34	39	25
1648	Borigumma	Jujhari	Kanheijuba	78	388	2	0	56	66	2	1	15	0	0	14	16	10
1649	Borigumma	Jujhari	Ladijodi	233	1165	5	1	168	198	5	4	44	0	0	42	48	31
1650	Borigumma	Jujhari	Podeiguda	46	230	1	0	33	39	1	1	9	0	0	8	9	6
1651	Borigumma	Kamara	Bhatigam	139	695	3	0	100	118	3	2	26	0	0	25	29	18
1652	Borigumma	Kamara	Kamara	240	1202	5	1	173	204	5	4	46	0	0	43	50	31
1653	Borigumma	Kamara	Khutulaguda	50	252	1	0	36	43	1	1	10	0	0	9	10	7
1654	Borigumma	Kamara	Mundipadar	122	608	2	0	88	103	2	2	23	0	0	22	25	16
1655	Borigumma	Kamara	Porli	218	1092	4	1	157	186	4	4	41	0	0	39	45	29
1656	Borigumma	Kamara	Sandhimunda	69	344	1	0	50	58	1	1	13	0	0	12	14	9
1657	Borigumma	Kamara	Solaguda	91	453	2	0	65	77	2	1	17	0	0	16	19	12
1658	Borigumma	Kamta	Kamta	456	2281	9	1	328	388	9	7	86	0	0	81	94	60
1659	Borigumma	Kamta	Rathali	333	1666	7	1	240	283	6	5	63	0	0	59	69	44
1660	Borigumma	Kanagam	Kanagam	423	2117	8	1	305	360	8	7	80	0	0	75	87	55
1661	Borigumma	Kanagam	Kasaguda	421	2107	8	1	303	358	8	7	80	0	0	75	87	55
1662	Borigumma	Katharagada	Chilamandi	89	446	2	0	64	76	2	1	17	0	0	16	18	12
1663	Borigumma	Katharagada	Katharagada	271	1356	5	1	195	231	5	4	51	0	0	48	56	36

1664	Borigumma	Katharagada	Mankadiatala	70	350	1	0	50	60	1	1	13	0	0	12	14	9
1665	Borigumma	Katharagada	Nuaguda	103	515	2	0	74	88	2	2	20	0	0	18	21	13
1666	Borigumma	Katharagada	Pakhanaguda	294	1471	6	1	212	250	6	5	56	0	0	52	61	39
1667	Borigumma	Katharagada	Podaiguda	12	59	0	0	8	10	0	0	2	0	0	2	2	2
1668	Borigumma	Katharagada	Pradhaniput	94	471	2	0	68	80	2	2	18	0	0	17	19	12
1669	Borigumma	Katharagada	Rajaput	57	283	1	0	41	48	1	1	11	0	0	10	12	7
1670	Borigumma	Kumuli	Gadabaguda	114	570	2	0	82	97	2	2	22	0	0	20	23	15
1671	Borigumma	Kumuli	Khangarguda	128	640	3	0	92	109	2	2	24	0	0	23	26	17
1672	Borigumma	Kumuli	Kumuli	704	3522	14	2	541	599	14	11	133	0	0	126	145	92
1673	Borigumma	Kumuli	Patraput	138	688	3	0	99	117	3	2	26	0	0	25	28	18
1674	Borigumma	Malda	Champia	232	1159	5	1	167	197	4	4	44	0	0	41	48	30
1675	Borigumma	Malda	Koilari	97	486	2	0	70	83	2	2	18	0	0	17	20	13
1676	Borigumma	Malda	Malda	281	1406	6	1	202	239	5	5	53	0	0	50	58	37
1677	Borigumma	Malda	Mauli	104	522	2	0	75	89	2	2	20	0	0	19	21	14
1678	Borigumma	Malda	Nandarala	343	1717	7	1	247	292	7	6	65	0	0	61	71	45
1679	Borigumma	Malda	Taragan	246	1229	5	1	177	209	5	4	47	0	0	44	51	32
1680	Borigumma	Munja	Badaindhanpur	222	1108	4	1	160	188	4	4	42	0	0	39	46	29
1681	Borigumma	Munja	Chaupadi	135	675	3	0	97	115	3	2	26	0	0	24	28	18
1682	Borigumma	Munja	Kotahandi	65	326	1	0	47	55	1	1	12	0	0	12	13	9
1683	Borigumma	Munja	Munja	117	587	2	0	85	100	2	2	22	0	0	21	24	15
1684	Borigumma	Munja	Sanindhanpur	181	906	4	0	130	154	4	3	34	0	0	32	37	24
1685	Borigumma	Narigam	Charamula	202	1010	4	1	145	172	4	3	38	0	0	36	42	26
1686	Borigumma	Narigam	Kiramguda	41	204	1	0	29	35	1	1	8	0	0	7	8	5
1687	Borigumma	Narigam	Narigam	240	1199	5	1	173	204	5	4	45	0	0	43	49	31
1688	Borigumma	Narigam	Ramapatraput	203	1013	4	1	146	172	4	3	38	0	0	36	42	27
1689	Borigumma	Nuagam	Nuagam	378	1892	8	1	272	322	7	6	72	0	0	67	78	50
1690	Borigumma	Nuagam	Sanamajhiguda	248	1238	5	1	178	210	5	4	47	0	0	44	51	32
1691	Borigumma	Pandasguda	Biriguda	101	504	2	0	73	86	2	2	19	0	0	18	21	13
1692	Borigumma	Pandasguda	Jadabandha	155	774	3	0	111	132	3	3	29	0	0	28	32	20
1693	Borigumma	Pandasguda	Janiguda	119	593	2	0	85	101	2	2	22	0	0	21	24	16
1694	Borigumma	Pandasguda	Lokiguda	45	226	1	0	33	38	1	1	9	0	0	8	9	6
1695	Borigumma	Pandasguda	Pandasguda	133	666	3	0	96	113	3	2	25	0	0	24	27	17
1696	Borigumma	Pandasguda	Rengalguda	196	981	4	0	141	167	4	3	37	0	0	35	40	26
1697	Borigumma	Ranaspur	Chandalguda	214	1070	4	1	154	182	4	3	41	0	0	38	44	28
1698	Borigumma	Ranaspur	Jadaput	75	376	2	0	54	64	1	1	14	0	0	13	15	10

1699	Borigumma	Ranaspur	Janiguda	302	1512	6	1	218	257	6	5	57	0	0	54	62	40
1700	Borigumma	Ranaspur	Merdamal	102	511	2	0	74	87	2	2	19	0	0	18	21	13
1701	Borigumma	Ranaspur	Ramguda	61	304	1	0	44	52	1	1	12	0	0	11	13	8
1702	Borigumma	Ranaspur	Ranaspur	191	956	4	0	138	163	4	3	36	0	0	34	39	25
1703	Borigumma	Sanparia	Amta (Amata)	400	2001	8	1	288	340	8	6	76	0	0	71	82	52
1704	Borigumma	Sanparia	Bajinikanadi	161	806	3	0	116	137	3	3	31	0	0	29	33	21
1705	Borigumma	Sanparia	Bukubandho	50	249	1	0	36	42	1	1	9	0	0	9	10	7
1706	Borigumma	Sanparia	Chatarala	309	1546	6	1	223	263	6	5	59	0	0	55	64	41
1707	Borigumma	Sanparia	Sanaparia	287	1434	6	1	206	244	6	5	54	0	0	51	59	38
1708	Borigumma	Sanparia	Torgia	159	797	3	0	115	135	3	3	30	0	0	28	33	21
1709	Borigumma	Saragiguda	Badadubuli	230	1148	5	1	165	195	4	4	43	0	0	41	47	30
1710	Borigumma	Saragiguda	Badapindapadar	287	1435	6	1	207	244	6	5	54	0	0	51	59	38
1711	Borigumma	Saragiguda	Sanadubuli	124	618	2	0	89	105	2	2	23	0	0	22	25	16
1712	Borigumma	Saragiguda	Sanapindapadar	145	726	3	0	105	123	3	2	28	0	0	26	30	19
1713	Borigumma	Saragiguda	Saragiguda	266	1329	5	1	191	226	5	4	50	0	0	47	55	35
1714	Borigumma	Saragiguda	Sisaguda	12	61	0	0	9	10	0	0	2	0	0	2	3	2
1715	Borigumma	Semlaguda	Mundaguda	300	1500	6	1	216	255	6	5	57	0	0	53	62	39
1716	Borigumma	Semlaguda	Semlaguda	618	3091	12	2	445	525	12	10	117	0	0	110	127	81
1717	Borigumma	Sasahandi	Bairagipadar	68	342	1	0	49	58	1	1	13	0	0	12	14	9
1718	Borigumma	Sasahandi	Brahmuniaguda	136	682	3	0	98	116	3	2	26	0	0	24	28	18
1719	Borigumma	Sasahandi	Dabagam	221	1103	4	1	159	188	4	4	42	0	0	39	45	29
1720	Borigumma	Sasahandi	Dhadapala	102	511	2	0	74	87	2	2	19	0	0	18	21	13
1721	Borigumma	Sasahandi	Dudusapalla	250	1250	5	1	180	213	5	4	47	0	0	45	51	33
1722	Borigumma	Sasahandi	Gadigam	121	604	2	0	87	103	2	2	23	0	0	22	25	16
1723	Borigumma	Sasahandi	Nuagam (Nuaguda)	234	1168	5	1	168	199	5	4	44	0	0	42	48	31
1724	Borigumma	Sasahandi	Sashahandi	615	3074	12	2	443	523	12	10	116	0	0	110	127	81
1725	Jeypore	Ambaguda	Ambaguda	649	3245	13	2	467	552	13	10	123	0	0	116	134	85
1726	Jeypore	Ambaguda	Mazurmunda	335	1676	7	1	241	285	6	5	63	0	0	60	69	44
1727	Jeypore	Anata	Ananta	306	1530	6	1	220	260	6	5	58	0	0	55	63	40
1728	Jeypore	Anata	Bhurudiput	8	42	0	0	6	7	0	0	2	0	0	1	2	1
1729	Jeypore	Anata	Damaput	54	271	1	0	39	46	1	1	10	0	0	10	11	7
1730	Jeypore	Anata	Kankadahandi	508	2540	10	1	366	432	10	8	96	0	0	91	105	67
1731	Jeypore	Anata	Kalasahandi	82	412	2	0	59	70	2	1	16	0	0	15	17	11
1732	Jeypore	Anata	Kumbharput	192	958	4	0	138	163	4	3	36	0	0	34	39	25
1733	Jeypore	Anata	Prasanput (Bayaguda)	116	582	2	0	84	99	2	2	22	0	0	21	24	15
1734	Jeypore	Anata	Raniput	99	495	2	0	71	84	2	2	19	0	0	18	20	13

1735	Jeypore	Anata	Samadasput	142	710	3	0	102	121	3	2	27	0	0	25	29	19
1736	Jeypore	Badajiuna	Badajiuna	242	1211	5	1	174	206	5	4	46	0	0	43	50	32
1737	Jeypore	Badajiuna	Dharanahandi	143	713	3	0	103	121	3	2	27	0	0	25	29	19
1738	Jeypore	Badajiuna	Gunjiguda	23	117	0	0	17	20	0	0	4	0	0	4	5	3
1739	Jeypore	Badajiuna	Podaikera	79	395	2	0	57	67	2	1	15	0	0	14	16	10
1740	Jeypore	Badajiuna	Pusapuri	53	265	1	0	38	45	1	1	10	0	0	9	11	7
1741	Jeypore	Badajiuna	Salapa	224	1122	4	1	162	191	4	4	43	0	0	40	46	29
1742	Jeypore	Balia	Balia	713	3565	14	2	612	606	14	12	135	0	0	127	147	93
1743	Jeypore	Balia	Badaujei	181	903	4	0	130	154	3	3	34	0	0	32	37	24
1744	Jeypore	Balia	Dambabisoiput	40	199	1	0	29	34	1	1	8	0	0	7	8	5
1745	Jeypore	Balia	Kunturukhal	433	2167	9	1	312	368	8	7	82	0	0	77	89	57
1746	Jeypore	Balia	Sanoujei	36	182	1	0	26	31	1	1	7	0	0	6	7	5
1747	Jeypore	Balia	Polkaput	194	969	4	0	140	165	4	3	37	0	0	35	40	25
1748	Jeypore	Baraniput	Balijodi	371	1855	7	1	267	315	7	6	70	0	0	66	76	49
1749	Jeypore	Baraniput	Bariniput	569	2846	11	1	410	484	11	9	108	0	0	101	117	75
1750	Jeypore	Baraniput	Deoguda	30	148	1	0	21	25	1	0	6	0	0	5	6	4
1751	Jeypore	Baraniput	Mohulobhota	74	371	1	0	53	63	1	1	14	0	0	13	15	10
1752	Jeypore	Baraniput	Mundiguda	421	2105	8	1	303	358	8	7	80	0	0	75	87	55
1753	Jeypore	Baraniput	Narapadarbagra	50	250	1	0	36	43	1	1	9	0	0	9	10	7
1754	Jeypore	Baraniput	Panangi R.F.	25	124	0	0	18	21	0	0	5	0	0	4	5	3
1755	Jeypore	Baraniput	Tadopani	42	212	1	0	31	36	1	1	8	0	0	8	9	6
1756	Jeypore	Dhanpur	Bodokaudi	90	449	2	0	65	76	2	1	17	0	0	16	18	12
1757	Jeypore	Dhanpur	Dhonopur	577	2884	12	1	415	490	11	9	109	0	0	103	119	76
1758	Jeypore	Dhanpur	Taragai	87	437	2	0	63	74	2	1	17	0	0	16	18	11
1759	Jeypore	Dhanpur	Tatibeda	54	272	1	0	39	46	1	1	10	0	0	10	11	7
1760	Jeypore	Dongorchinchi	Barangput	66	330	1	0	48	56	1	1	13	0	0	12	14	9
1761	Jeypore	Dongorchinchi	Bhotachinchi	86	432	2	0	62	73	2	1	16	0	0	15	18	11
1762	Jeypore	Dongorchinchi	Chandili	51	253	1	0	36	43	1	1	10	0	0	9	10	7
1763	Jeypore	Dongorchinchi	Dongorchinchi	217	1086	4	1	156	185	4	4	41	0	0	39	45	28
1764	Jeypore	Dongorchinchi	Jogiput	58	289	1	0	42	49	1	1	11	0	0	10	12	8
1765	Jeypore	Dongorchinchi	Jubakonadi	52	259	1	0	37	44	1	1	10	0	0	9	11	7
1766	Jeypore	Dongorchinchi	Kanjei	193	966	4	0	139	164	4	3	37	0	0	34	40	25
1767	Jeypore	Dongorchinchi	Mukhukhudupi	212	1061	4	1	153	180	4	3	40	0	0	38	44	28
1768	Jeypore	Ekomba	Bankabija	156	780	3	0	112	133	3	3	30	0	0	28	32	20
1769	Jeypore	Ekomba	Ekomba	390	1950	8	1	201	332	8	6	74	0	0	70	80	51
1770	Jeypore	Ekomba	Gaganapur	446	2230	9	1	350	379	9	7	84	0	0	79	92	58
1771	Jeypore	Gadapadar	Chhatariput	120	600	2	0	86	102	2	2	23	0	0	21	25	16

1772	Jeypore	Gadapadar	Dubuli	72	359	1	0	52	61	1	1	14	0	0	13	15	9
1773	Jeypore	Gadapadar	Godapodar	264	1319	5	1	190	224	5	4	50	0	0	47	54	35
1774	Jeypore	Gadapadar	Hardoli	55	273	1	0	39	46	1	1	10	0	0	10	11	7
1775	Jeypore	Gadapadar	Kolaguda	119	595	2	0	86	101	2	2	23	0	0	21	25	16
1776	Jeypore	Gadapadar	Kota	104	519	2	0	75	88	2	2	20	0	0	18	21	14
1777	Jeypore	Gadapadar	Palliguda	42	209	1	0	30	36	1	1	8	0	0	7	9	5
1778	Jeypore	Hadia	Bhatra	117	586	2	0	84	100	2	2	22	0	0	21	24	15
1779	Jeypore	Hadia	Hadia	279	1393	6	1	207	237	5	5	53	0	0	50	57	36
1780	Jeypore	Hadia	Khairamundi	144	720	3	0	104	122	3	2	27	0	0	26	30	19
1781	Jeypore	Hadia	Putra	288	1438	6	1	207	244	6	5	54	0	0	51	59	38
1782	Jeypore	Hadia	Sindhigam	73	366	1	0	53	62	1	1	14	0	0	13	15	10
1783	Jeypore	Jamunda	Bodopada	250	1248	5	1	180	212	5	4	47	0	0	44	51	33
1784	Jeypore	Jamunda	Chikima	343	1715	7	1	247	292	7	6	65	0	0	61	71	45
1785	Jeypore	Jamunda	Jamunda	284	1418	6	1	204	241	5	5	54	0	0	51	58	37
1786	Jeypore	Jamunda	Jareikera	104	522	2	0	75	89	2	2	20	0	0	19	21	14
1787	Jeypore	Jamunda	Telia	164	818	3	0	118	139	3	3	31	0	0	29	34	21
1788	Jeypore	Jayantigiri	Chargam	115	573	2	0	83	97	2	2	22	0	0	20	24	15
1789	Jeypore	Jayantigiri	Hadapa	178	892	4	0	128	152	3	3	34	0	0	32	37	23
1790	Jeypore	Jayantigiri	Jayantigiri	440	2201	9	1	317	374	9	7	83	0	0	78	91	46
1791	Jeypore	Jayantigiri	Kandiput	91	454	2	0	65	77	2	1	17	0	0	16	19	12
1792	Jeypore	Jayantigiri	Minaguda	134	668	3	0	96	114	3	2	25	0	0	24	28	18
1793	Jeypore	Jayantigiri	Perahandi	156	779	3	0	112	132	3	3	30	0	0	28	32	20
1794	Jeypore	Kaliagam	Ghatobagra	515	2574	10	1	371	438	10	8	98	0	0	92	106	67
1795	Jeypore	Kaliagam	Kaliagam	190	949	4	0	170	161	4	3	36	0	0	34	39	25
1796	Jeypore	Kaliagam	Malidolaiput	163	813	3	0	117	138	3	3	31	0	0	29	33	21
1797	Jeypore	Kebidi	Batojaganathpur	45	225	1	0	36	38	1	1	9	0	0	8	9	6
1798	Jeypore	Kebidi	Kebidi	476	2382	10	1	343	405	9	8	90	0	0	85	98	62
1799	Jeypore	Kebidi	Kenduguda	63	317	1	0	46	54	1	1	12	0	0	11	13	8
1800	Jeypore	Kebidi	Malikarchi	279	1395	6	1	201	237	5	5	53	0	0	50	57	37
1801	Jeypore	Konga	Khadapa	239	1195	5	1	172	203	5	4	45	0	0	43	49	31
1802	Jeypore	Konga	Konga	1318	6591	26	3	949	1120	25	21	250	0	0	235	271	158
1803	Jeypore	Kumuliput	Dangaragaon	417	2087	8	1	301	355	8	7	79	0	0	74	86	55
1804	Jeypore	Kumuliput	Haridaput	514	2570	10	1	370	437	10	8	97	0	0	92	106	67
1805	Jeypore	Kumuliput	Kumuliput	188	941	4	0	136	160	4	3	36	0	0	34	39	25
1806	Jeypore	Phampuni	Barlahandi	125	625	3	0	90	106	2	2	24	0	0	22	26	16
1807	Jeypore	Phampuni	Ghirigam(Ghiuri)	313	1567	6	1	226	266	6	5	59	0	0	56	65	41
1808	Jeypore	Phampuni	Kumuliput	109	544	2	0	78	92	2	2	21	0	0	19	22	14

1809	Jeypore	Phampuni	Phampuni	866	4332	17	2	624	736	17	14	164	0	0	154	178	111
1810	Jeypore	Pujariput	Phupugam	707	3533	14	2	509	601	14	11	134	0	0	126	145	93
1811	Jeypore	Randapalli	Balaput	47	233	1	0	34	40	1	1	9	0	0	8	10	6
1812	Jeypore	Randapalli	Bisoiput	64	319	1	0	46	54	1	1	12	0	0	11	13	8
1813	Jeypore	Randapalli	Boiragimotho	91	453	2	0	65	77	2	1	17	0	0	16	19	12
1814	Jeypore	Randapalli	Keraput	175	876	4	0	126	149	3	3	33	0	0	31	36	23
1815	Jeypore	Randapalli	Kondaput	41	205	1	0	30	35	1	1	8	0	0	7	8	5
1816	Jeypore	Randapalli	Mulasoro	164	820	3	0	118	139	3	3	31	0	0	29	34	21
1817	Jeypore	Randapalli	Ramogodo	51	257	1	0	37	44	1	1	10	0	0	9	11	7
1818	Jeypore	Randapalli	Rondapali	284	1418	6	1	204	241	5	5	54	0	0	51	58	37
1819	Jeypore	Randapalli	Sanokaudi	241	1204	5	1	173	205	5	4	46	0	0	43	50	32
1820	Jeypore	Randapalli	Teliput	16	80	0	0	12	14	0	0	3	0	0	3	3	2
1821	Jeypore	Raniguda	Biriphulgumma	65	324	1	0	47	55	1	1	12	0	0	12	13	8
1822	Jeypore	Raniguda	Boriput	162	811	3	0	117	138	3	3	31	0	0	29	33	21
1823	Jeypore	Raniguda	Dangarkarchi	130	648	3	0	93	110	3	2	25	0	0	23	27	17
1824	Jeypore	Raniguda	Ranigada	116	580	2	0	84	99	2	2	22	0	0	21	24	15
1825	Jeypore	Raniguda	Sandhaguda	39	195	1	0	28	33	1	1	7	0	0	7	8	5
1826	Jeypore	Raniguda	Singibandha	103	516	2	0	74	88	2	2	20	0	0	18	21	14
1827	Jeypore	Raniguda	Tingiriput	45	224	1	0	32	38	1	1	8	0	0	8	9	6
1828	Jeypore	Tankua	Dimla	80	400	2	0	58	68	2	1	15	0	0	14	16	10
1829	Jeypore	Tankua	Jaganathpur	611	3054	12	2	440	519	12	10	116	0	0	109	126	80
1830	Jeypore	Tankua	Mahaliaput	132	661	3	0	95	112	3	2	25	0	0	24	27	17
1831	Jeypore	Tankua	Mondosil	12	59	0	0	8	10	0	0	2	0	0	2	2	2
1832	Jeypore	Tankua	Padmapur	136	678	3	0	98	115	3	2	26	0	0	24	28	18
1833	Jeypore	Tankua	Panasput Bagra	236	1178	5	1	170	200	5	4	45	0	0	42	49	31
1834	Jeypore	Tankua	Ronginiguda	20	101	0	0	15	17	0	0	4	0	0	4	4	3
1835	Jeypore	Tankua	Tankua	112	562	2	0	81	96	2	2	21	0	0	20	23	15
1836	Jeypore	Tankua	Tharadiput	57	283	1	0	41	48	1	1	11	0	0	10	12	7
1837	Jeypore	Umuri	Makaput	212	1059	4	1	152	180	4	3	40	0	0	38	44	28
1838	Jeypore	Umuri	Souraguda	258	1291	5	1	186	219	5	4	49	0	0	46	53	34
1839	Jeypore	Umuri	Umuri	628	3141	13	2	452	534	12	10	119	0	0	112	129	82
1840	KUNDRA	Assna	Asana	553	2766	11	1	398	470	11	9	105	0	0	99	114	72
1841	KUNDRA	Assna	Dhuruguda	234	1171	5	1	169	199	5	4	44	0	0	42	48	31
1842	KUNDRA	Assna	Ghiuriguda	72	361	1	0	52	61	1	1	14	0	0	13	15	9
1843	KUNDRA	Assna	Kumbhikhari	65	324	1	0	47	55	1	1	12	0	0	12	13	8
1844	KUNDRA	Phulabhata (New GP)	Bhatapani	37	185	1	0	27	31	1	1	7	0	0	7	8	5

1845	KUNDRA	Phulabhata (New GP)	Bisibeta	50	252	1	0	36	43	1	1	10	0	0	9	10	7
1846	KUNDRA	Phulabhata (New GP)	Dudumapadar(Dumuriguda)	26	131	1	0	19	22	1	0	5	0	0	5	5	3
1847	KUNDRA	Phulabhata (New GP)	Kaujharan	25	127	1	0	18	22	0	0	5	0	0	5	5	3
1848	KUNDRA	Phulabhata (New GP)	Padeikunda	45	227	1	0	33	39	1	1	9	0	0	8	9	6
1849	KUNDRA	Phulabhata (New GP)	Phulabhatta	59	296	1	0	43	50	1	1	11	0	0	11	12	8
1850	KUNDRA	Phulabhata (New GP)	Podapadar	13	66	0	0	10	11	0	0	3	0	0	2	3	2
1851	KUNDRA	Bagderi	Bagderi	385	1926	8	1	277	327	7	6	73	0	0	69	79	50
1852	KUNDRA	Bagderi	Dangarapalli	264	1320	5	1	190	224	5	4	50	0	0	47	54	35
1853	KUNDRA	Bagderi	Jamukonadi	115	575	2	0	83	98	2	2	22	0	0	20	24	15
1854	KUNDRA	Bagderi	Kanaguda	110	548	2	0	79	93	2	2	21	0	0	20	23	14
1855	KUNDRA	Bagderi	Krupakote	30	151	1	0	22	26	1	0	6	0	0	5	6	4
1856	KUNDRA	Bagderi	Rexakonadi	23	114	0	0	16	19	0	0	4	0	0	4	5	3
1857	KUNDRA	Banuaguda	Banuaguda	221	1106	4	1	159	188	4	4	42	0	0	39	46	29
1858	KUNDRA	Banuaguda	Gorahandi	560	2798	11	1	419	476	11	9	106	0	0	100	115	73
1859	KUNDRA	Banuaguda	Majhiguda	68	340	1	0	49	58	1	1	13	0	0	12	14	9
1860	KUNDRA	Banuaguda	Naragam	163	814	3	0	117	138	3	3	31	0	0	29	34	21
1861	KUNDRA	Banuaguda	Taraput	275	1373	5	1	198	233	5	4	52	0	0	49	57	36
1862	KUNDRA	Banuaguda	Uduliaguda	23	115	0	0	17	20	0	0	4	0	0	4	5	3
1863	KUNDRA	Bhusangaguda	Bhusangaguda	263	1317	5	1	190	224	5	4	50	0	0	47	54	35
1864	KUNDRA	Bhusangaguda	Girliguda	301	1506	6	1	217	256	6	5	57	0	0	54	62	30
1865	KUNDRA	Bhusangaguda	Katariput	73	363	1	0	52	62	1	1	14	0	0	13	15	10
1866	KUNDRA	Bhusangaguda	Kutulapadar	223	1114	4	1	160	189	4	4	42	0	0	40	46	29
1867	KUNDRA	Bhusangaguda	Naikera	209	1046	4	1	151	178	4	3	40	0	0	37	43	27
1868	KUNDRA	Dangarpaunsi	Bedapaunsi	369	1845	7	1	287	314	7	6	70	0	0	66	76	48
1869	KUNDRA	Dangarpaunsi	Bhejahandi	219	1093	4	1	157	186	4	4	41	0	0	39	45	29
1870	KUNDRA	Dangarpaunsi	Dangarpaunsi	205	1025	4	1	148	174	4	3	39	0	0	37	42	27
1871	KUNDRA	Dangarpaunsi	Pradhaniput	124	621	2	0	98	106	2	2	24	0	0	22	26	16
1872	KUNDRA	Phupugam (NEW GP)	Jabapatraput	237	1185	5	1	171	201	5	4	45	0	0	42	49	31
1873	KUNDRA	Phupugam (NEW GP)	Karanaguda	33	163	1	0	23	28	1	1	6	0	0	6	7	4

1874	KUNDRA	Phupugam (NEW GP)	Phupugam	424	2121	8	1	305	361	8	7	80	0	0	76	87	51
1875	KUNDRA	Digapur	Digapur	388	1941	8	1	280	330	8	6	74	0	0	69	80	51
1876	KUNDRA	Digapur	Ghosarla	126	628	3	0	90	107	2	2	24	0	0	22	26	16
1877	KUNDRA	Digapur	Narialpali	110	550	2	0	79	94	2	2	21	0	0	20	23	14
1878	KUNDRA	Digapur	Padhaniput	172	862	3	0	124	147	3	3	33	0	0	31	35	23
1879	KUNDRA	Digapur	Pujariput	82	412	2	0	59	70	2	1	16	0	0	15	17	11
1880	KUNDRA	Digapur	Khilaput	137	683	3	0	98	116	3	2	26	0	0	24	28	18
1881	KUNDRA	Ghumar	Bhurudiput	37	183	1	0	26	31	1	1	7	0	0	7	8	5
1882	KUNDRA	Ghumar	Ghumar	465	2325	9	1	338	395	9	8	88	0	0	83	96	61
1883	KUNDRA	Ghumar	Hatkhudupi	84	418	2	0	68	71	2	1	16	0	0	15	17	11
1884	KUNDRA	Ghumar	Kalapara	335	1677	7	1	241	285	6	5	64	0	0	60	69	44
1885	KUNDRA	Ghumar	Mundiguda	78	390	2	0	56	66	2	1	15	0	0	14	16	10
1886	KUNDRA	Kermitty	Bandhanpadar	22	110	0	0	16	19	0	0	4	0	0	4	5	3
1887	KUNDRA	Kermitty	Baribeta	30	148	1	0	21	25	1	0	6	0	0	5	6	4
1888	KUNDRA	Kermitty	Dudumaguda	22	109	0	0	16	19	0	0	4	0	0	4	4	3
1889	KUNDRA	Kermitty	Gumukapadar	35	176	1	0	25	30	1	1	7	0	0	6	7	5
1890	KUNDRA	Kermitty	Guliguda	47	233	1	0	34	40	1	1	9	0	0	8	10	6
1891	KUNDRA	Kermitty	Jabapadar	163	814	3	0	117	138	3	3	31	0	0	29	34	21
1892	KUNDRA	Kermitty	Kadalimunda	281	1407	6	1	203	239	5	5	53	0	0	50	58	37
1893	KUNDRA	Kermitty	Kenduput	12	61	0	0	9	10	0	0	2	0	0	2	3	2
1894	KUNDRA	Kermitty	Kerimity	359	1795	7	1	285	305	7	6	68	0	0	64	74	47
1895	KUNDRA	Kermitty	Kondajodi	42	209	1	0	30	36	1	1	8	0	0	7	9	5
1896	KUNDRA	Kermitty	Pandrimati	25	126	1	0	18	21	0	0	5	0	0	4	5	3
1897	KUNDRA	Kermitty	Tumbapadar	25	126	1	0	18	21	0	0	5	0	0	4	5	3
1898	KUNDRA	Kundura	Kundura	1065	5326	21	3	685	905	21	17	202	0	0	190	219	134
1899	KUNDRA	Kundura	Jhiligan	90	449	2	0	65	76	2	1	17	0	0	16	18	12
1900	KUNDRA	Kundura	Jiraguda	196	981	4	0	141	167	4	3	37	0	0	35	40	26
1901	KUNDRA	Kundura	Kudumpadar	76	378	2	0	54	64	1	1	14	0	0	13	16	10
1902	KUNDRA	Kundura	Heruguda	81	406	2	0	58	69	2	1	15	0	0	14	17	11
1903	KUNDRA	Pakhanaguda (New GP)	Pakhanaguda	202	1009	4	1	145	172	4	3	38	0	0	36	42	26
1904	KUNDRA	Pakhanaguda (New GP)	Kaliaguda	71	355	1	0	51	60	1	1	13	0	0	13	15	9
1905	KUNDRA	Pakhanaguda (New GP)	Padmapur	32	158	1	0	20	27	1	1	6	0	0	6	7	4
1906	KUNDRA	Pakhanaguda (New GP)	Tabhapadar	114	571	2	0	61	97	2	2	22	0	0	20	24	15

1907	KUNDRA	Pakhanaguda (New GP)	Soralguda	85	423	2	0	61	72	2	1	16	0	0	15	17	11
1908	KUNDRA	Gundala (New GP)	Gundala	642	3211	13	2	462	546	12	10	122	0	0	114	132	84
1909	KUNDRA	Limma	Limma	675	3373	13	2	486	573	13	11	128	0	0	120	139	80
1910	KUNDRA	Limma	Phukiaguda	132	659	3	0	95	112	3	2	25	0	0	23	27	17
1911	KUNDRA	Massigam	Baragam	60	301	1	0	43	51	1	1	11	0	0	11	12	8
1912	KUNDRA	Massigam	Baraguda	83	413	2	0	59	70	2	1	16	0	0	15	17	11
1913	KUNDRA	Massigam	Gullariguda	82	408	2	0	59	69	2	1	15	0	0	15	17	11
1914	KUNDRA	Massigam	Jharanga	140	702	3	0	101	119	3	2	27	0	0	25	29	18
1915	KUNDRA	Massigam	Jontaput	68	342	1	0	49	58	1	1	13	0	0	12	14	9
1916	KUNDRA	Massigam	Kaliariput	40	199	1	0	29	34	1	1	8	0	0	7	8	5
1917	KUNDRA	Massigam	Massigam	475	2377	10	1	342	404	9	8	90	0	0	85	98	62
1918	KUNDRA	Massigam	Pujariput	39	193	1	0	28	33	1	1	7	0	0	7	8	5
1919	KUNDRA	Raniguda	Atigam	103	515	2	0	74	88	2	2	20	0	0	18	21	13
1920	KUNDRA	Raniguda	Raniguda	240	1200	5	1	173	204	5	4	45	0	0	43	49	31
1921	KUNDRA	Raniguda	Sargiguda	178	892	4	0	128	152	3	3	34	0	0	32	37	23
1922	KUNDRA	Raniguda	Siuniguda	111	556	2	0	80	95	2	2	21	0	0	20	23	15
1923	KUNDRA	Raniguda	Temaraguda	37	187	1	0	26	32	1	1	7	0	0	7	8	5
			Total	**235191**	**1175955**	**4704**	**588**	**169509**	**199912**	**4548**	**3802**	**44547**	**0**	**0**	**41912**	**48429**	**30744**

Source: DSWO, Koraput & DSSO, Koraput http://nsap.nic.in

3.17 List of Temporary Shelters (Schools Can be Used)

Block Name	Gp Name	Village Name	Name Of The Institutions/	Type Of	No Of	No Of		Availability Of	EmergencyContact No.	Approach	Total Useab
						Mal	Fema				
Bandhugam	Almonda	Almonda	Alamanda	R.C.	6	1	1		9439402904	2	400
Bandhugam	Almonda	Almonda	Alamanda Hs	R.C.	4	1	1		9437867220	1	200
Bandhugam	Almonda	Almonda	Kondavalsa	R.C.	2	1	1	Available	9437905266	1	100
Bandhugam	Almonda	Katulpeta	Katulpeta	R.C.	5	1	1	Available	9439175204	2	700
Bandhugam	Bandhugoan	Bandhugaon	Bandhugam	R.C.	3	1	1		8763736623	1	300
Bandhugam	Bandhugoan	Bandhugaon	Bandhugam	R.C.	2	1	1		08895048012	1	400
Bandhugam	Bandhugoan	Baunsput	Baunsaput	R.C.	5	1	1		08895703458	2	200
Bandhugam	Bandhugoan	Dasini	Mardijholla	R.C.	4	1	1	Available	9438224635	2	200
Bandhugam	Bandhugoan	Sanasarupalli	Sanosorapalli	R.C.	2	1	1	Available	8895381935	1	200
Bandhugam	Bandhugoan	Singiput	Singhiput	R.C.	6	1	1	Available	8895929394	2	600
Bandhugam	Bandhugoan	Turukpeta	Turukupeta	R.C.	8	1	1	Available	9437367675	1	600
Bandhugam	Bandhugoan	Availableada	Availableada	R.C.	4	1	1	Available	8280179589	2	300
Bandhugam	Garidi	Dumadangar	Dumadangar	R.C.	6	1	1		9439616800	1	100
Bandhugam	Garidi	Dumadangar	Bibhuti	R.C.	4	1	1		09438398035	1	400
Bandhugam	Garidi	Gajabari	Gajabadi Proj	R.C.	3	1	1	Available	9439472034	1	200
Bandhugam	Garidi	Garidi	Garidi Ups	R.C.	2	1	1	Available	8763553611	1	400
Bandhugam	Garidi	Garidi	Gotiput Proj	R.C.	6	1	1	Available	8895030876	2	400
Bandhugam	Garidi	Rutupai	Rutupai Ps	R.C.	4	1	1	Available		1	400
Bandhugam	Jaguguda	Jagugura	K.Jaguguda	R.C.	2	1	1		9439076750	1	700
Bandhugam	Jaguguda	Partingi	Parting Ughs	R.C.	5	1	1	Available	09438221073	2	300
Bandhugam	Kanagam	Amphabalasa	Kanagam	R.C.	3	1	1	Available	9438135527	1	400
Bandhugam	Kapalada	Amphabalasa	Emphavalsa	R.C.	2	1	1	Available	08895247262	1	600
Bandhugam	Kumbhagon	Badamathur	Badamathur	R.C.	5	1	1	Available	9438576509	2	300
Bandhugam	Kumbharipu	Kumbhariput	Kumbhariput	R.C.	4	1	1		9438766057	2	400
Bandhugam	Kumbharipu	Kumbhariput	Kumbhariput	R.C.	2	1	1			1	200
Bandhugam	Nilabadi	Nilabari	Oav	R.C.	6	1	1	Available	9439286984	2	100
Bandhugam	Padaoloda	Pedawalara	Pedawalada	R.C.	8	1	1		8280785158	1	300
Bandhugam	Jaguguda	Kambesu	Kambesu Proj	R.C.	4	1	1	Available	08763622120	1	500
Boiparigud	Baligaon	Baligan	Baligam Ks	R.C.	6	1	1		9439557432	1	500
Boiparigud	Baligaon	Baligan	Baligam Ughs	R.C.	4	1	1	Available	9437776965	1	100
Boiparigud	Bodaput	Chikima	Chikima Ughs	R.C.	3	1	1	Available	9438170795	2	200
Boiparigud	Boipariguda	Boipariguda	Gouda Street	R.C.	2	1	1	Available	9937666228	1	300

Boiparigud	Boipariguda	Boipariguda	Govt.Hs,	R.C.	6	1	1		9438216187	1	600
Boiparigud	Boipariguda	Boipariguda	Nodal	R.C.	4	1	1	Available	9437097268	1	300
Boiparigud	Boipariguda	Boipariguda	Saraswati	R.C.	2	1	1		9437525228	1	300
Boiparigud	Boipariguda	Goudaguda	Goudaguda	R.C.	5	1	1	Available	09437111929	2	200
Boiparigud	Boipariguda	Guma	Gumma Ss	R.C.	3	1	1		9178995770	1	600
Boiparigud	Chandrapod	Guma	Oav Gumma	R.C.	2	1	1		9438533115	2	100
Boiparigud	Boipariguda	Gunthaguda	Gunthaguda	R.C.	5	1	1	Available	8763381936	1	600
Boiparigud	Chandrapod	Bhejaguda	Bhejaguda	R.C.	4	1	1	Available	9938519216	1	300
Boiparigud	Chandrapod	Chandrapada	Chandrapada	R.C.	2	1	1		9437834646	1	300
Boiparigud	Chipakur	Jhulani	Jhulani Proj	R.C.	6	1	1	Available	9438105636	2	200
Boiparigud	Chipakur	Kolathjodi	Kolathajodi	R.C.	8	1	1	Available	7684828645	2	600
Boiparigud	Chipakur	Siraghat	Sundarjodi	R.C.	4	1	1	Available	9668877078	2	400
Boiparigud	Dandabadi	Bhringraj Jodi	Bhingrijodi Ps	R.C.	6	1	1	Available	9937960734	2	200
Boiparigud	Dandabadi	Chilpajodi	Chilipajodi	R.C.	4	1	1	Available	9178807301	1	100
Boiparigud	Dandabadi	Dandabadi	P.Disariguda	R.C.	3	1	1	Available	9439508276	2	700
Boiparigud	Dandabadi	Dandabadi	Dandabadi	R.C.	2	1	1	Available	9438047143	1	300
Boiparigud	Dandabadi	Dandabadi	Panasput Ps	R.C.	6	1	1	Available	9777262403	1	400
Boiparigud	Dandabadi	Kadalipadar	Kadalipadar	R.C.	4	1	1	Available	9668468288	2	200
Boiparigud	Dandabadi	Pandripani	Pandripani	R.C.	2	1	1	Available		1	200
Boiparigud	Dandabadi	Purudabeda	Purudabeda	R.C.	5	1	1	Available	9938324861	2	200
Boiparigud	Dasamantpu	Kakalpoda	Kakalpada	R.C.	3	1	1	Available	9437748160	1	600
Boiparigud	Dasamantpu	Pokulupada	Bharuabadi	R.C.	2	1	1	Available	9777731568	2	600
Boiparigud	Doraguda	Bergan	Bergam Proj	R.C.	5	1	1	Available	9938013912	1	300
Boiparigud	Doraguda	Bergan	Bendraguda	R.C.	4	1	1	Available	8455900676	1	100
Boiparigud	Doraguda	Doraguda	Doraguda Ss	R.C.	2	1	1		9430989916	1	400
Boiparigud	Doraguda	Mathpada	Dolapur Hs	R.C.	6	1	1	Available	7326037717	1	200
Boiparigud	Haladikunda	Siribeda	Siribeda Ughs	R.C.	8	1	1	Available	9938806685	1	400
Boiparigud	Kenduguda	Brahmanguda	Bramhanguda	R.C.	4	1	1	Available	8895859304	1	400
Boiparigud	G. Majhiguda	Majhiguda	G.Majhiguda	R.C.	6	1	1	Available	9668115512	2	400
Boiparigud	G. Majhiguda	Khemabeda	Amalabhata	R.C.	4	1	1	Available	9439266588	2	700
Boiparigud	G. Majhiguda	Khemabeda	Bhatiguda	R.C.	3	1	1	Available	8018507501	2	300
Boiparigud	G. Majhiguda	Mankidi	Mankidi Proj	R.C.	2	1	1	Available	9438225224	1	400
Boiparigud	Mohuli	Mahuli	Mahuli Ughs	R.C.	6	1	1	Available	9437848672	1	600
Boiparigud	Kathapada	Nuaguda	Nuaguda Proj	R.C.	4	1	1	Available	9438651987	1	300
Boiparigud	Ramagiri	Pendapoda	Kandilibeda	R.C.	2	1	1		9556343242	1	400
Boiparigud	Ramagiri	Pendapoda	Manguguda	R.C.	5	1	1	Available	8763697211	1	200

Boiparigud	Ramagiri	Pendapoda	Podeiguda	R.C.	3	1	1	Available	9938142954	2	100
Boiparigud	Ramagiri	Pendapoda	Putiaguda	R.C.	2	1	1	Available	9178629153	2	300
Boiparigud	Ramagiri	Maliguda	Maliguda Proj	R.C.	5	1	1	Available	9178114458	2	500
Boiparigud	Ramagiri	Pujariput	Pujariput Proj	R.C.	4	1	1	Available	8018452859	2	500
Boiparigud	Ramagiri	Ramgiri	Kaudiaguda	R.C.	2	1	1	Available	8018922158	1	100
Boiparigud	Ramagiri	Ramgiri	Kurupadar	R.C.	6	1	1	Available	9777363604	1	200
Boiparigud	Ramagiri	Ramgiri	R.Majhiguda	R.C.	8	1	1	Available	9777874996	1	300
Borigumma	Anchala	Anchala	Anchala Ss	R.C.	4	1	1	Available	9938902301	1	600
Borigumma	Anchala	Anchala	P.Anchala	R.C.	6	1	1	Available	9438040176		300
Borigumma	Kumuli	Anchala	Oav Anchala	R.C.	4	1	1		8895475932	9	300
Borigumma	Anchala	Bamini	Bamuni Ps	R.C.	3	1	1	Available	943863708	1	200
Borigumma	Anchala	Kupia	Kupia Proj	R.C.	2	1	1	Available	9437340646	1	600
Borigumma	Anchala	Kupia	Mundiguda	R.C.	6	1	1	Available	7873655570	1	100
Borigumma	Aunli	Aunli	Aunli Ups	R.C.	4	2	2	Available	9938020518	1	600
Borigumma	Aunli	Aunli	Aunli Hs	R.C.	2	1	1	Available	9937647366	1	300
Borigumma	Aunli	Majhia	Majhia Proj	R.C.	5	1	1	Available	8658348768	1	300
Borigumma	Champapada	Majhia	Liti Majhia	R.C.	3	1	1	Available	8093221612	1	200
Borigumma	B.Singhpur	Bhairabsingipur	B.Singhpur Hs	R.C.	2	1	1	Available	9437821069	1	600
Borigumma	B.Singhpur	Bhairabsingipur	B.Singhpur	R.C.	5	1	1	Available	9937939831	1	400
Borigumma	B.Singhpur	Khuntiapalla	Khuntiapall	R.C.	4	1	1	Available	9937907093	1	200
Borigumma	B.Singhpur	Podapadar	Podapadar	R.C.	2	1	1	Available	9938975212	1	100
Borigumma	B.Singhpur	Podapadar	Porliaguda	R.C.	6	1	1	Available	8658655126	2	700
Borigumma	Benagam	Benagam	Benagam	R.C.	8	1	1	Available	9556321389	1	300
Borigumma	Benagam	Lathiguda	Lathiaguda	R.C.	4	1	1	Available	9937198718	1	400
Borigumma	Benagam	Santospur	Santoshpur	R.C.	6	1	1	Available	8455065630	1	200
Borigumma	Benasur	Benasur	Benasur Ss	R.C.	4	1	1	Available	7682066850	1	200
Borigumma	Benasur	Benasur	Bhagabhadra	R.C.	3	1	1	Available	8018402225	1	200
Borigumma	Benasur	Benasur	Kurkuti Proj	R.C.	2	1	1	Available	9938445774	2	600
Borigumma	Sargiguda	Benasur	Muduliguda	R.C.	6	1	1	Available	8895169200	2	600
Borigumma	Bijapur	Ambadaguda	Ambadaguda	R.C.	4	1	1	Available	9938902301	1	300
Borigumma	Bijapur	Bandiguda	Bandiguda Ps	R.C.	2	1	1	Available	9937906879	1	100
Borigumma	Bijapur	Bijapur	Bandaguda	R.C.	5	1	1	Available	9439322191	1	400
Borigumma	Bijapur	Bisoiput	Bisoiput Proj	R.C.	3	1	1	Available	9438012497	1	200
Borigumma	Bijapur	Samarathaguda	Samarathagu	R.C.	2	1	1	Available	9438376118	1	400
Borigumma	Bodigam	Bhitarbadi	Bhitarbadi	R.C.	5	1	1	Available	9658019295	2	400
Borigumma	Bodigam	Bodigan	Baliguda Ps	R.C.	4	1	1	Available	9937417626	1	400

Borigumma	Bodigam	Bodigam	Bodigam	R.C.	2	1	1		9937301218	1	700
Borigumma	Bodigam	Mandiabandha	Mandiabandh	R.C.	6	1	1	Available	9178862112	1	300
Borigumma	Bodigam	Semla	Semela Proj	R.C.	8	1	1	Available	9777576624	2	400
Borigumma	Boriguma	Boriguma	Govt. Ups,	R.C.	4	1	1	Available	9438009092	2	600
Borigumma	Boriguma	Boriguma	J.B.School,	R.C.	6	1	1	Available	9439840467	1	300
Borigumma	Boriguma	Boriguma	Nuaguda Ps	R.C.	4	1	1	Available	9437835945		400
Borigumma	Boriguma	Boriguma	Borigumma	R.C.	3	1	1	Available	9668090600	2	200
Borigumma	Boriguma	Boriguma	Saraswati	R.C.	2	1	1		9938121628	1	100
Borigumma	Boriguma	Khudiguda	Khudiguda	R.C.	6	1	1	Available	9438694390	1	300
Borigumma	Champapada	Champapadar	Champapadar	R.C.	4	1	1	Available	9938517828		500
Borigumma	Champapada	Dandabada	Dandabada Ps	R.C.	2	1	1	Available	9938634947	1	500
Borigumma	Champapada	Masipadar	Masipadar Ps	R.C.	5	1	1	Available	9938800373	1	100
Borigumma	Dengapadar	Kerkenda	Kerkenda	R.C.	3	1	1	Available	9777005548	1	200
Borigumma	Dengapadar	Porsola	Kusunaguda	R.C.	2	1	1	Available	9668194277	2	300
Borigumma	Dengapadar	Porsola	Pakhanaguda	R.C.	5	1	1	Available	9438518025	1	600
Borigumma	Dengapadar	Porsola	Porsola Proj	R.C.	4	1	1	Available	8763247596	1	300
Borigumma	Gujuniguda	Kanhuguda	Kanhuguda	R.C.	2	1	1	Available	9937223594	1	300
Borigumma	Gujuniguda	Tenkar	Jhodiguda	R.C.	6	1	1	Available	9938722291	1	200
Borigumma	Gujuniguda	Tenkar	Kirsaniguda	R.C.	8	1	1	Available	8895849245	1	600
Borigumma	Gujuniguda	Tenkar	Nuaguda Proj	R.C.	4	1	1	Available	7077292799	1	100
Borigumma	Gujuniguda	Tenkar	Tanginiguda	R.C.	6	1	1	Available	9437119125	1	600
Borigumma	Gumuda	Gumuda	Gumuda Hs	R.C.	4	1	1	Available	09556684486	1	300
Borigumma	Gumuda	Gumuda	Gumuda Ss	R.C.	3	1	1		8018516424	1	300
Borigumma	Gumuda	Kenduguda	Bhumiaguda	R.C.	2	1	1	Available	9937302471	1	200
Borigumma	Hordoli	Bodomajhiguda	Bodomajhigu	R.C.	6	1	1	Available	9178345787	1	600
Borigumma	Hordoli	Hordali	Kodoguda	R.C.	4	1	1	Available	9438164185	1	400
Borigumma	Hordoli	Hordali	Tikabaliguda	R.C.	2	1	1	Available	9437375868	1	200
Borigumma	Hordoli	Hordali	Hordoli As	R.C.	5	1	1	Available	9437693608	1	100
Borigumma	Jujhari	Bandliguda	Bandaliguda	R.C.	3	1	1	Available	8895907469	1	700
Borigumma	Jujhari	Gaudaguda	Goudaguda	R.C.	2	1	1		9777752293	1	300
Borigumma	Jujhari	Jujhari	Jujhari Ss	R.C.	5	1	1		9937646587	1	400
Borigumma	Jujhari	Kaliaguda	Chalanguda	R.C.	4	1	1	Available	8018439031	1	200
Borigumma	Jujhari	Kaliaguda	Niliguda Proj	R.C.	2	1	1		9777312325	1	200
Borigumma	Jujhari	Keneijuba	Kanheijuba	R.C.	6	1	1	Available	9437785712	1	200
Borigumma	Jujhari	Lodijodi	Lodijodi Proj	R.C.	8	1	1	Available	8658181600	1	600
Borigumma	Kamara	Khutulaguda	Khotuluguda	R.C.	4	1	1	Available	9437782751	1	600

Borigumma	Kamata	Kamta	Kamata Ps	R.C.	6	1	1	Available	09937625813		300
Borigumma	Kamata	Rathali	Nuaguda Proj.	R.C.	4	1	1	Available	9668393940	1	100
Borigumma	Kanagam	Kanagam	Konagam	R.C.	3	1	1	Available	9778044887	2	400
Borigumma	Kanagam	Kasaguda	Kosaguda	R.C.	2	1	1	Available	9437306284	1	200
Borigumma	Katharagada	Chilamandi	Ghatualguda	R.C.	6	1	1	Available	9668536396	1	400
Borigumma	Katharagada	Katharagada	Katharaguda	R.C.	4	1	1	Available	9938402075	1	400
Borigumma	Katharagada	Rajaput	Rajaput Ps	R.C.	2	1	1	Available	7894043061	1	400
Borigumma	Kumuli	Gadabaguda	Gadabaguda	R.C.	5	1	1	Available	9777064615		700
Borigumma	Kumuli	Khangarguda	Khangarguda	R.C.	3	1	1		8895322453	1	300
Borigumma	Kumuli	Khangarguda	Kumudaguda	R.C.	2	1	1	Available	8763255009	1	400
Borigumma	Kumuli	Kumuli	Ex-Board Ps,	R.C.	5	1	1		9439169927	1	600
Borigumma	Kumuli	Kumuli	Govt. Hs,	R.C.	4	1	1	Available	9937665852	1	300
Borigumma	Kumuli	Kumuli	Nuasahi Ps	R.C.	2	1	1		9777003622	1	400
Borigumma	Kumuli	Kumuli	Puruniguda	R.C.	6	1	1	Available	9937343806	2	200
Borigumma	Kumuli	Kumuli	Saraswati	R.C.	8	1	1		8456890063	1	100
Borigumma	Kumuli	Patraput	P.Patraput	R.C.	4	1	1	Available	9937326388	1	300
Borigumma	Malda	Champia	Champia Proj	R.C.	6	1	1		9938975085	1	500
Borigumma	Malda	Malda	Malda Ughs	R.C.	4	1	1	Available	8895106596	1	500
Borigumma	Malda	Mauli	Mahuli Ps	R.C.	3	1	1	Available	7894799313	1	100
Borigumma	Malda	Nandarala	Nandarala	R.C.	2	1	1	Available	9439392688	1	200
Borigumma	Malda	Taragan	Taragam Proj	R.C.	6	1	1	Available	09937669235	1	300
Borigumma	Malda	Taragan	Singhaguda	R.C.	4	1	1		8455801379	2	600
Borigumma	Munja	Badaindhanpur	Badaindhanp	R.C.	2	1	1		9777750243	1	300
Borigumma	Munja	Kotahandi	Kotahandi	R.C.	5	1	1	Available	9777874663	1	300
Borigumma	Munja	Munja	Munja Ughs	R.C.	3	1	1	Available	7077618117		200
Borigumma	Munja	Sanindhanpur	Sanindhanpur	R.C.	2	1	1	Available	7894645165	1	600
Borigumma	B.Singhpur	Charamula	Charamula	R.C.	5	1	1		8457968823	1	100
Borigumma	Narigam	Kiramguda	Kiramguda	R.C.	4	1	1	Available	7077872541	1	600
Borigumma	Narigam	Narigam	Narigam Ps	R.C.	2	1	1		9938393147	1	300
Borigumma	Narigam	Narigam	Narigam Ups	R.C.	6	1	1	Available	9668376975	1	300
Borigumma	Narigam	Narigam	Narigam Hs	R.C.	8	1	1	Available	9937266163	1	200
Borigumma	Narigam	Ramapatraput	Batiguda Proj	R.C.	4	1	1	Available	9938394172	2	600
Borigumma	Nuagam	Nuagam	Nuagam As	R.C.	6	1	1	Available	9437340024	1	400
Borigumma	Nuagam	Nuagam	Nuagam Govt.	R.C.	4	1	1	Available	9556095534	1	200
Borigumma	Nuagam	Sanamajhiguda	Sanamajhigud	R.C.	3	1	1		9937718755	1	100
Borigumma	Pondasguda	Pandasguda	Pandasguda	R.C.	2	1	1	Available	9777254501	1	700

Borigumma	Pondasguda	Rengalguda	Rengalguda	R.C.	6	1	1	Available	9777874493	1	300
Borigumma	Ranaspur	Janiguda	B.Janiguda	R.C.	4	1	1	Available	9938597157	1	400
Borigumma	Ranaspur	Ranaspur	Ranaspur Ss	R.C.	2	1	1		9853538901	1	200
Borigumma	Sanporia	Amta (Amata)	Randhariguda	R.C.	5	1	1	Available	9438135903	1	200
Borigumma	Sanporia	Bukubandho	Bukubandha	R.C.	3	1	1	Available		9	200
Borigumma	Sanporia	Chatarala	Chatarla Ss	R.C.	2	1	1		9938369106		600
Borigumma	Sanporia	Sanaparia	Sanparia	R.C.	5	1	1	Available	9777962970	1	600
Borigumma	Sanporia	Torgia	Badatargia	R.C.	4	1	1	Available	9437315463	1	300
Borigumma	Sargiguda	Badadubuli	Badadubuli	R.C.	2	1	1	Available	9777976977	1	100
Borigumma	Sargiguda	Badapindapadar	Badapindapa	R.C.	6	1	1		9437820850	1	400
Borigumma	Sargiguda	Sanadubuli	Sandubuli	R.C.	8	1	1	Available	8455067794	1	200
Borigumma	Sargiguda	Sanapindapadar	Sanpindapada	R.C.	4	1	1		09937647274		400
Borigumma	Sargiguda	Saragiguda	Sargiguda	R.C.	6	1	1	Available	9668888841	1	400
Borigumma	Sasahandi	Dabagam	Dabagam Ups	R.C.	4	1	1	Available	9437181150	1	400
Borigumma	Sasahandi	Dhaudapala	Dhoudapalla	R.C.	3	1	1	Available	8456927574		700
Borigumma	Sasahandi	Dudusapalla	Dhudusapala	R.C.	2	1	1	Available	9178145092	1	300
Borigumma	Sasahandi	Soshahandi	Sasahandi	R.C.	6	1	1	Available	9438082920	1	400
Borigumma	Sasahandi	Soshahandi	Sasahandi Hs	R.C.	4	1	1		8763326770	1	600
Borigumma	Semlaguda	Mundaguda	Mundaguda	R.C.	2	1	1	Available	9438871862	1	300
Borigumma	Semlaguda	Semlaguda	Nakulaguda	R.C.	5	1	1	Available	9938257833	2	400
Borigumma	Semlaguda	Semlaguda	Semlaguda	R.C.	3	1	1		9438557735	1	200
Dasmantpu	Chanabada	Jodipai	Jodipai Ss	R.C.	2	1	1		9438376557		100
Dasmantpu	Chanabada	Kandhabedapadar	K.Bedapadr	R.C.	5	1	1	Available	9438764590		300
Dasmantpu	Chanabada	Kittes	Kittesh Ups	R.C.	4	1	1	Available	7735278740	1	500
Dasmantpu	Dasmanthpu	Baghachema	Badalikudum	R.C.	2	1	1		8763882320	1	500
Dasmantpu	Chikambo	Banasil	Bonasil Proj	R.C.	6	1	1		8763132196	1	100
Dasmantpu	Chikambo	Chikamba	Chikambo	R.C.	8	1	1		9861105735	1	200
Dasmantpu	Chikambo	Chikamba	Chikambo Hs	R.C.	4	1	1		9437375573		300
Dasmantpu	Chikambo	Dokamara	Dokamara Ps	R.C.	6	1	1	Available	7735170234		600
Dasmantpu	Chikambo	Phatkijam	Fatikjam Proj	R.C.	4	1	1	Available	9438132812	2	300
Dasmantpu	Chikambo	Upargadala	Upergadala	R.C.	3	1	1	Available	9439402350	2	300
Dasmantpu	Dasmanthpu	Anagar	Anagar Proj	R.C.	2	1	1	Available	9438136748	1	200
Dasmantpu	Dasmanthpu	Barikanta	Machhaput	R.C.	6	1	1		9937989389	1	600
Dasmantpu	Dasmanthpu	Dasamantapur	Dasamanthpu	R.C.	4	1	1	Available	9438164233	1	100
Dasmantpu	Dasmanthpu	Dasamantapur	Dasamantapu	R.C.	2	1	1		8018695002	1	600
Dasmantpu	Dasmanthpu	Goudabarikanta	Banuagada	R.C.	5	1	1		9438073808	2	300

Dasmantpu	Duarsuni	Angarguda	Chitikasil Proj	R.C.	3	1	1	Available	8763901869	2	300
Dasmantpu	Duarsuni	Bendla	Mundiguda	R.C.	2	1	1	Available		2	200
Dasmantpu	Dumbaguda	Dumbaguda	Dumbaguda	R.C.	5	1	1	Available	98614779429	1	600
Dasmantpu	Dumbaguda	Hatimunda	Hatimunda Ps	R.C.	4	1	1	Available	9437618575		400
Dasmantpu	Gadiaguda	Gadiaguda	Gadiaguda	R.C.	2	1	1		94399265	1	200
Dasmantpu	Gadiaguda	Godri	Bogeipadar	R.C.	6	1	1	Available	9438446694	2	100
Dasmantpu	Gadiaguda	Podeiput	Balighat Ups	R.C.	8	1	1	Available	8763143863	1	700
Dasmantpu	Gadiaguda	Tamili	Bilangsil Proj	R.C.	4	1	1	Available	9439562191	1	300
Dasmantpu	Girligumma	Dokribeda	Dokribeda	R.C.	6	1	1	Available	9439170398	1	400
Dasmantpu	Lulla	Lulla	Ex. Board Ps,	R.C.	4	1	1	Available	9438164547	1	200
Dasmantpu	Lulla	Lulla	Ghantraguda	R.C.	3	1	1	Available	9438223498	1	200
Dasmantpu	Lulla	Lulla	L.Totaguda Ps	R.C.	2	1	1	Available	9438565250	1	200
Dasmantpu	Lulla	Lulla	Lulla Ups	R.C.	6	1	1	Available	9438221883	1	600
Dasmantpu	Lulla	Lulla	Poduguda	R.C.	4	1	1	Available	9668571719		600
Dasmantpu	Lulla	Lulla	Lulla Hs	R.C.	2	1	1		8895907800	1	300
Dasmantpu	Lulla	Panjaraput	Panjaraput Ps	R.C.	5	1	1	Available	09438636328		100
Dasmantpu	Lulla	Sukraput	Sukraput Proj	R.C.	3	1	1	Available	9439560862	1	400
Dasmantpu	Malkangiri	Malkangiri	Adamunda	R.C.	2	1	1	Available	9439943080	1	200
Dasmantpu	Malkangiri	Malkangiri	A.Malkangiri	R.C.	5	1	1	Available	9437866989	2	400
Dasmantpu	Mujango	Mujang	Runjaguda	R.C.	4	1	1	Available	8895972845	1	400
Dasmantpu	Murkar	Murkar	Murkar Ughs	R.C.	2	1	1	Available	9437620018		400
Dasmantpu	Paikphulbed	Mainamal	Mainamal	R.C.	6	2	2	Available	9437871742	1	700
Dasmantpu	Paikphulbed	Odapur	J.Odpur Proj	R.C.	8	1	1	Available	8895520695	2	300
Dasmantpu	Podagada	Mundar	Chhotaguda	R.C.	4	1	1	Available	9437954510	1	400
Dasmantpu	Podagada	Mundar	K.Nuaguda	R.C.	6	1	1	Available	9439558660	1	600
Dasmantpu	Podagada	Podagada	Podagada	R.C.	4	1	1		8895844144	1	300
Jeypore	Ambaguda	Ambaguda	Ambaguda	R.C.	3	1	1	Available	9937665753	1	400
Jeypore	Ambaguda	Ambaguda	Ambaguda Hs	R.C.	2	1	1	Available		1	200
Jeypore	Anata	Damaput	Damaput Proj	R.C.	6	1	1	Available		1	100
Jeypore	Anata	Kankadahandi	Kankadahand	R.C.	4	1	1	Available	9437693475	1	300
Jeypore	Anata	Kankadahandi	Banuguda Ps	R.C.	2	1	1	Available	9438853502	1	500
Jeypore	Anata	Kumbharput	Kumbharput	R.C.	5	1	1	Available	9437119040	2	500
Jeypore	Anata	Prasanput Bayagud	P.Bayaguda	R.C.	3	1	1	Available	9438271446		100
			Somdasput Ps	R.C.	2	1	1		8895675455	1	200
Jeypore	Badajiuna	Badajiuna	Badajiuna	R.C.	5	1	1	Available	9438639852	1	300
Jeypore	Badajiuna	Badajiuna	Bhejaguda	R.C.	4	1	1	Available	9437435019	1	600

Jeypore	Badajiuna	Badajiuna	Indira Colony	R.C.	2	1	1	Available	9178685946	1	300
Jeypore	Balia	Balia	Balia Ss	R.C.	6	1	1	Available	9437616345	1	300
Jeypore	Balia	Balia	Bamuniput	R.C.	8	1	1	Available	08018518670	1	200
Jeypore	Balia	Balia	B.Bamuniput	R.C.	4	1	1		9658879329	1	600
Jeypore	Balia	Balia	Nuaput Proj	R.C.	6	1	1	Available	9438018919	1	100
Jeypore	Balia	Balia	Paliguda Proj	R.C.	4	1	1	Available	9437471767	1	600
Jeypore	Balia	Bodoujei	Badaojhei Ps	R.C.	3	1	1	Available	9178828356	1	300
Jeypore	Balia	Kunturukhal	Kuntarkhal	R.C.	2	1	1	Available	9438325815	1	300
Jeypore	Barinput	Balijodi	Badiguda Proj	R.C.	6	1	1	Available	8763175692	1	200
Jeypore	Barinput	Mohulobhota	Mahulbhatta	R.C.	4	1	1	Available		1	600
Jeypore	Barinput	Mohulobhota	Gateguda Proj	R.C.	2	1	1	Available	0	1	400
Jeypore	Barinput	Mundiguda	Mundiguda	R.C.	5	1	1	Available	9658879328	1	200
Jeypore	Barinput	Mundiguda	Barangaput	R.C.	3	1	1		9090286739	1	100
Jeypore	Dangarchinc	Bindhaniguda	Amakatguda	R.C.	2	1	1	Available	9777539877	1	700
Jeypore	Dangarchinc	Mukhukhudupi	Mukhikhudup	R.C.	5	1	1	Available	09437314823	1	300
Jeypore	Dangarchinc	Mukhukhudupi	Badakaudi	R.C.	4	1	1		9437340204	1	400
Jeypore	Dhanpur	Dhonopur	Dhanapur	R.C.	2	1	1	Available	9439761144	1	200
Jeypore	Dhanpur	Dhonopur	T.Garudaguda	R.C.	6	1	1		9937906806	1	200
Jeypore	Dhanpur	Dhonopur	Majhiguda	R.C.	8	1	1	Available	9437434443	1	200
Jeypore	Ekamba	Garudaguda	Bankabija Ps	R.C.	4	1	1	Available	9439401815	2	600
Jeypore	Ekamba	Ekomba	Ekamba Ups	R.C.	6	1	1	Available	9439528855	1	600
Jeypore	Ekamba	Ekomba	Ekambo Hs	R.C.	4	1	1	Available	9437280060	1	300
Jeypore	Ekamba	Gaganapur	Gaganapur	R.C.	3	1	1	Available	8763325961	1	100
Jeypore	Ekamba	Gaganapur	Dumuriaguda	R.C.	2	1	1	Available	09938944887	1	400
Jeypore	Ekamba	Gaganapur	Indira Colony	R.C.	6	1	1	Available	9438222823	1	200
Jeypore	Gadapadar	Chotodiput	Chhatadiput	R.C.	4	1	1	Available	9439527861	1	400
Jeypore	Gadapadar	Chotodiput	Dubuli Proj	R.C.	2	1	1		9439283355	1	400
Jeypore	Gadapadar	Godapodar	Godapadar	R.C.	5	1	1	Available	9438136233	1	400
Jeypore	Gadapadar	Hardoli	Hardali Proj	R.C.	3	1	1	Available	9437615689	2	700
Jeypore	Hadia	Bhatra	Bhatra Proj	R.C.	2	1	1	Available	9937014853	1	300
Jeypore	Hadia	Hadia	Hadia Ughs	R.C.	5	1	1	Available	9937230205	1	400
Jeypore	Jamunda	Bodopada	Bodopada	R.C.	4	1	1	Available	9938013608	1	600
Jeypore	Jamunda	Bodopada	Mali	R.C.	2	1	1	Available	8895615412	2	300
			Chikima Proj	R.C.	6	1	1		9178271112	1	400
Jeypore	Jamunda	Jamunda	Bodaguda	R.C.	8	1	1	Available		1	200
Jeypore	Jamunda	Jamunda	Kankadaguda	R.C.	4	1	1		9439474224	1	100

Jeypore	Jamunda	Jamunda	Jamunda Ups	R.C.	6	1	1	Available	9937669610	1	300
Jeypore	Jamunda	Jamunda	Kumabhargu	R.C.	4	1	1	Available	8455067681	1	500
Jeypore	Jayantigiri	Chargam	Charagam	R.C.	3	1	1	Available	9437954551	1	500
Jeypore	Jayantigiri	Jayantigiri	Parajaguda	R.C.	2	1	1	Available	9437350956	1	100
Jeypore	Kaliagam	Ghatobagra	Ghatabagra	R.C.	6	1	1	Available	8763734011	1	200
Jeypore	Kaliagam	Ghatobagra	Padodamana	R.C.	4	1	1	Available	9438376259	2	300
Jeypore	Kaliagam	Kaliagam	Kaliagaon	R.C.	2	2	2	Available	9437972372	1	600
Jeypore	Kebidi	Kebidi	Doraguda	R.C.	5	1	1	Available		2	300
Jeypore	Kebidi	Malikarchi	Banabati Proj	R.C.	3	1	1	Available	9692614145	2	300
Jeypore	Kebidi	Malikarchi	Bhajiguda Ps	R.C.	2	1	1		9938144683	2	200
Jeypore	Konga	Konga	B Dhadriguda	R.C.	5	1	1	Available	9937857004	1	600
Jeypore	Konga	Konga	Hata Konga	R.C.	4	1	1	Available	9556042195	1	100
Jeypore	Konga	Konga	Kadamguda	R.C.	2	1	1	Available	9937906879	2	600
Jeypore	Konga	Konga	Salpaiguda	R.C.	6	1	1	Available	9438639757	1	300
Jeypore	Konga	Konga	Station Konga	R.C.	8	1	1	Available	9938213428	1	300
Jeypore	Konga	Konga	Dongra Ps	R.C.	4	1	1		9777182265	2	200
Jeypore	Kumuliput	Dangara	Dandasenagu	R.C.	6	1	1	Available	9937946771	1	600
Jeypore	Kumuliput	Haridaput	Majuraguda	R.C.	4	1	1	Available	9937653612	1	400
Jeypore	Kumuliput	Haridaput	Haridaput Ss	R.C.	3	1	1	Available	9178837195	1	200
Jeypore	Kumuliput	Haridaput	Kenduguda	R.C.	2	1	1	Available	9938785492	1	100
Jeypore	Phampuni	Kumuliput	Kumuliput	R.C.	6	1	1	Available	9437780559	1	700
Jeypore	Phampuni	Phampuni	Goudaguda	R.C.	4	1	1	Available	8018028455	1	300
Jeypore	Pujariput	Phupugam	Chhatarla Ps	R.C.	2	1	1	Available	9937406535	1	400
Jeypore	Randapalli	Balaput	Balaput Proj	R.C.	5	1	1	Available	9438265680	1	200
Jeypore	Randapalli	Boiragimotho	Boiragimotho	R.C.	3	1	1	Available	9776266620	1	200
Jeypore	Randapalli	Keraput	Keraput Ps	R.C.	2	1	1	Available	9439401831	1	200
Jeypore	Randapalli	Kondaput	Kondaput	R.C.	5	1	1	Available	8895857492	2	600
Jeypore	Randapalli	Mulasoro	Khandiaguda	R.C.	4	1	1	Available	9437815193	1	600
Jeypore	Randapalli	Rondapali	Nuaguda Proj	R.C.	2	1	1	Available	9438223033	1	300
Jeypore	Ranigada	Balipujariput	Balipujariput	R.C.	6	1	1	Available	9438021949	1	100
Jeypore	Ranigada	Boriput	Boriput Ps	R.C.	8	1	1	Available	8457862566	1	400
Jeypore	Ranigada	Boriput	Dangarkarchi	R.C.	4	1	1		09437435207	1	200
Jeypore	Tankua	Mahaliaput	M.Nuaguda	R.C.	6	1	1	Available	9438847092	1	400
Jeypore	Tankua	Padmapur	Badaliguda	R.C.	4	1	1	Available	8763131240	2	400
			Padmapur Ps	R.C.	3	1	1		09437483149	2	400
Jeypore	Tankua	Panasput Bagra	Panasput	R.C.	2	1	1	Available	9853106097	2	700

Jeypore	Tankua	Panasput Bagra	Dumuripadar	R.C.	6	1	1	Available	9439239172	2	300
Jeypore	Tankua	Tankua	Bamunigaon	R.C.	4	1	1	Available	9439085442	2	400
Jeypore	Umuri	Mandasil	Makaput Proj	R.C.	2	1	1	Available	08895674124	1	600
Jeypore	Umuri	Umuri	Umuri As	R.C.	5	2	2	Available	9437340024	1	300
Koraput	Badasuku	Suku	Badasuku	R.C.	3	1	1		9439403054	2	400
Koraput	Badasuku	Suku	Primary Ss,	R.C.	2	1	1		9437848750		200
Koraput	Deoghati	Deoghati	Govt (Ssd)	R.C.	5	1	1		9439326768	1	100
Koraput	Deoghati	Deoghati	Devighat	R.C.	4	1	1		9437260858	1	300
Koraput	Deoghati	Lauriguda	Lauriguda	R.C.	2	1	1		9438345909	1	500
Koraput	Dumuripada	Dumuripadar	Dumuripadar	R.C.	6	1	1			1	500
Koraput	Dumuripada	Palijodipodar	P.Jhodipadar	R.C.	8	1	1		9437955244	2	100
Koraput	Kerenga	Mangra	Govt. Hs,	R.C.	4	1	1		9437864064	1	200
Koraput	Kerenga	Mangra	Thanacolony	R.C.	6	1	1				300
Koraput	Kerenga	Mangra	Aurobindo Ps,	R.C.	4	1	1		9178849994		600
Koraput	Litiguda	Ariputraghati	Litiguda Ughs	R.C.	3	1	1			1	300
Koraput	Mahadeiput	Mahadeiput	Mohadeiput	R.C.	2	1	1		9439775104	1	300
Koraput	Mahadeiput	Mahadeiput	Mohadeiput	R.C.	6	1	1		9438313989	1	200
Koraput	Mahadeiput	Mandaguda	Govt. Girls	R.C.	4	1	1		9437181195	1	600
Koraput	Manbar	Manbar	Manbar Proj	R.C.	2	1	1		9556573493	1	100
Koraput	Mastiput	Mastiput	Mostiput Hs	R.C.	5	1	1		9437784070	1	600
Koraput	Mastiput	Mastiput	Mostiput Ss	R.C.	3	1	1		9438238383		300
Koraput	Mathalput	Kurumuli	Ex. Board	R.C.	2	1	1		9439073777	1	300
Koraput	Mathalput	Kurumuli	Mathalput	R.C.	5	1	1		8895102888	1	200
Koraput	Mathalput	Kurumuli	Malusanta	R.C.	4	1	1		9437955470	1	600
Koraput	Mathalput	Kurumuli	Saraswati	R.C.	2	1	1			1	400
Koraput	Mathalput	Kurumuli	Saraswati	R.C.	6	1	1		94337335929	1	200
Koraput	Mathalput	Marichamala	Delhi Public	R.C.	8	1	1		09437573103	1	100
Koraput	Padampur	Nighamaniguda	Nigamanigud	R.C.	4	1	1		9437432264	1	700
Koraput	Padampur	Padmapur	Padmapur Ss	R.C.	6	1	1		8895906009	1	300
Kotpad	Batasana	Batasona	Botasana Ss	R.C.	4	1	1		9439079467	2	400
Kotpad	Batasana	Batasona	Potraguda Ps	R.C.	3	1	1		9937669828	1	200
Kotpad	Batasana	Ghatarla	A. Ghotarla	R.C.	2	1	1		8093151031	2	200
Kotpad	Bhansuli	Bansuli	Bhansuli Ps	R.C.	6	1	1		9938020417	1	200
Kotpad	Bhansuli	Bansuli	Bhansuli Ups	R.C.	4	1	1		9178479948	1	600
Kotpad	Bobeya	Ghotorlla(Ghotarla)	B.Ghatarla Ps	R.C.	2	1	1		8018130706	1	600
Kotpad	Bobeya	Mohantiput	Mohantiput	R.C.	5	1	1		9438376489	1	300

Kotpad	Bobeya	Phupugam	Phupugam	R.C.	3	1	1		9938950014	1	100
Kotpad	Bobeya	Phupugam	Bibekananda	R.C.	2	1	1		9937964315	1	400
Kotpad	Chandili	Chandili	Chandili Ps	R.C.	5	1	1		9438268723	1	200
Kotpad	Chandili	Chandili	Chandili Ups	R.C.	4	1	1		8455879126	1	400
Kotpad	Chandili	Chandili	Chandili Hs	R.C.	2	1	1		95560835617	1	400
Kotpad	Chatrala	Chhatarla(Chotorla)	Chhatarla	R.C.	6	1	1		9938535670	1	400
Kotpad	Chatrala	Mundaguda	Mundaguda	R.C.	8	1	1		7894898159	1	700
Kotpad	Chitra	Bagchuan	Baghachuan	R.C.	4	1	1		9556281884	1	300
Kotpad	Chitra	Chitra	Chitra Ss	R.C.	6	2	2		94379137731	1	400
Kotpad	Chitra	Kurmakote	Kurmakot	R.C.	4	2	2		9439773847	1	600
Kotpad	Chitra	Makaput	Makaput Proj	R.C.	3	1	1		948033615	1	300
Kotpad	Damanahan	Bhurusi	Bhursi Proj	R.C.	2	1	1		9178629568	1	400
Kotpad	Damanahan	Dhamonahandi(Dhaman	Dhamanahan	R.C.	6	1	1		9668582468	1	200
Kotpad	Damanahan	Dhamonahandi(Dhaman	Dhamanahan	R.C.	4	1	1		9778266367	1	100
Kotpad	Damanahan	Dhamonahandi(Dhaman	Gandhinagar	R.C.	2	1	1		9439088817	2	300
Kotpad	Damanahan	Kuhudigam	Kuhudigam	R.C.	5	1	1		09090228226	2	500
Kotpad	Damanahan	Kuhudigam	S.Kuhudi Proj	R.C.	3	1	1		8093491544	1	500
Kotpad	Damanahan	Narahandi	Narahandi	R.C.	2	1	1		8658909426	1	100
Kotpad	Damanahan	Pochia (Panchia)	Dangri Proj	R.C.	5	1	1		8093746545	1	200
Kotpad	Ghumar	Bastamba	Bastamba	R.C.	4	1	1		8018430620	1	300
Kotpad	Ghumar	Ghumargam(Ghomar)	Ghumar Ughs	R.C.	2	1	1	Available	9437792078	1	600
Kotpad	Ghumar	Nehurupali	Neherupalli	R.C.	6	1	1		8984622437	1	300
Kotpad	Girla	Chitagam	Chitagam Ss	R.C.	8	1	1		9439479580	1	300
Kotpad	Girla	Girla	Girla Ps	R.C.	4	1	1		9937983755	1	200
Kotpad	Girla	Girla	Girla Hs	R.C.	6	1	1		09937395078	1	600
Kotpad	Girla	Thakadugulahandi	T.D.Handi	R.C.	4	1	1		9937611461	1	100
Kotpad	Girla	Asna (Asana)	Asana Ughs	R.C.	3	1	1		9938504956	1	600
Kotpad	Guali	Bonia (Bania)	Bonia Proj	R.C.	2	1	1		9438516818	1	300
Kotpad	Guali	Guali	Guali Ps	R.C.	6	1	1		9556675526	1	300
Kotpad	Bhansuli	Basuli	Bhansuli	R.C.	4	1	1		9861833011	1	200
Kotpad	Gumuda	Gumuda	Gumuda Proj	R.C.	2	1	1		09938728948	2	600
Kotpad	Kusumi	Kusumi	Kusumi Ps	R.C.	5	1	1		08763132341	1	400
Kotpad	Kusumi	Kusumi	Kusumi Ups	R.C.	3	1	1		9937934724	1	200
Kotpad	Kusumi	Kusumi	Kusumi Hs	R.C.	2	1	1		9937087690	1	100
Kotpad	Kusumi	Mundipodar	Mundipadar	R.C.	5	1	1		9438214903	1	700
Kotpad	Murtahandi	Ambogam	Ambagama	R.C.	4	1	1		97776947208	1	300

Kotpad	Murtahandi	Murtahandi	Murtahandi	R.C.	2	2	2		9439483198	2	400
Kotpad	Nuagam	Nuagam(Thengguda	Dongriguda	R.C.	6	1	1		9178442767	1	200
Kotpad	Nuagam	Nuagam(Thengguda	S.B.Nuagam	R.C.	8	1	1		9938146762	1	200
Kotpad	Nuagam	Nuagam(Thengguda	S.B.Nuagam	R.C.	4	1	1		9178346210	1	200
Kotpad	Nuagam	Sandhagam	Sandhagam	R.C.	6	1	1		9178346210	1	600
Kotpad	Sodoranga	Borondi(Barandi)	Borandi Proj	R.C.	4	1	1		9938075741	1	600
Kotpad	Sodoranga	Belgam	Belgam Ps	R.C.	3	1	1		9937404466	2	300
Kotpad	Sodoranga	Sirisi (Amiliguda)	Sirisi Ups	R.C.	2	1	1		9437819812	1	100
Kotpad	Sodoranga	Sodoranga(Sadaranga)	Sadaranga	R.C.	3	1	1		9439088817	2	400
Kotpad	Sodoranga	Sodoranga(Sadaranga)	Bedhaguda	R.C.	2	1	1		9937719059	1	200
Kotpad	Sodoranga	Sodoranga(Sadaranga)	Sadaranga Hs	R.C.	6	1	1		9437505009	2	400
Kotpad	Sorgiguda	Miriguda	Miriguda	R.C.	4	1	1		977367001	1	400
Kotpad	Sorgiguda	Sorgiguda(	Sargiguda	R.C.	2	1	1		9776160921	2	400
Kundra	Assana	Asana	Amboguda Ps	R.C.	5	1	1		8895679234	1	700
Kundra	Assana	Asana	Assana Proj	R.C.	3	1	1		9438637870	2	300
Kundra	Kundra	Asana	Govt. (Ssd)	R.C.	2	1	1		9437526059	1	400
Kundra	Kundra	Asana	Govt. (New)	R.C.	5	1	1		8895259906	1	600
Kundra	Assana	Asana	Kdf	R.C.	4	1	1		9437964671	2	300
Kundra	Bagderi	Bagderi	Bagderi Ups	R.C.	2	1	1		9438345398	1	400
Kundra	Bagderi	Bagderi	Jagannath	R.C.	6	1	1		9556010990	1	200
Kundra	Bagderi	Dangarapalli	Dangarpalli	R.C.	8	1	1		8763403370	1	100
Kundra	Banuaguda	Banuaguda	Banuaguda Ss	R.C.	4	1	1		9937904430	1	300
Kundra	Banuaguda	Gorahandi	Disariguda	R.C.	6	1	1		9668696898	1	500
Kundra	Banuaguda	Gorahandi	Gorahandi Ps	R.C.	4	1	1		9438518055	1	500
Kundra	Banuaguda	Taraput	Lachanaguda	R.C.	3	1	1		9438637870	1	100
Kundra	Banuaguda	Taraput	Lachanaguda	R.C.	2	1	1		09437192451	1	200
Kundra	Bhusangagu	Bhusangaguda	Bhusangagud	R.C.	6	1	1		9178089578	1	300
Kundra	Bhusangagu	Girliguda	Girliguda Ps	R.C.	4	1	1		9438267629	1	600
Kundra	Bhusangagu	Khatalapadar	Khatlapadar	R.C.	2	1	1		9777520920	1	300
Kundra	Bhusangagu	Khatalapadar	Khatalapadar	R.C.	5	1	1		9938950970	2	300
Kundra	Bhusangagu	Naikera	Naikera Ps	R.C.	3	1	1		9178028971	1	200
Kundra	Dangarpaun	Bhejahandi	Bhejahandi	R.C.	2	1	1		9439772085	1	600
Kundra	Dangarpaun	Dangarpaunsi	Dangarpaunsi	R.C.	5	1	1		9439713847	1	100
Kundra	Dangarpaun	Dangarpaunsi	Dangarpaunsi	R.C.	4	1	1		9685225104	2	600
Kundra	Dangarpaun	Jabapatroput	Jabapatarput	R.C.	2	1	1		9437783479		300
Kundra	Dangarpaun	Pradhaniput	Pradhaniput	R.C.	6	1	1		9178881985	1	300

Kundra	Digapur	Digapur	Digapur Ps	R.C.	8	1	1		9439090098	1	200
Kundra	Digapur	Digapur	Digapur Ups	R.C.	4	1	1		9853124663	1	600
Kundra	Digapur	Digapur	Digapur Hs	R.C.	6	1	1		9437072407	1	400
Kundra	Digapur	Ghosarla	Ghasarada	R.C.	4	1	1		8763467034	1	200
Kundra	Ghumar	Ghumar	Ghumar Ss	R.C.	3	1	1		9439976046	1	100
Kundra	Ghumar	Kalapara	Kalapada Proj	R.C.	2	1	1		9437236728	1	700
Kundra	Ghumar	Kalapara	Pakhanaguda	R.C.	6	1	1		8018632063	1	300
Kundra	Kerimity	Kerimity	Kenduguda	R.C.	4	1	1		9438345086	1	400
Kundra	Kerimity	Kerimity	Kermiti Proj	R.C.	2	1	1		9776507484	2	200
Kundra	Kundra	Jiraguda	Jeeraguda Ps	R.C.	5	1	1		9178854301	1	200
Kundra	Kundra	Kudumpadar	Kudumpadar	R.C.	3	1	1		9439899831	1	200
Kundra	Kundra	Kundura	Kundra Ps	R.C.	2	1	1		9438264950	1	600
Kundra	Kundra	Kundura	Saradhapur	R.C.	5	1	1		9777526506	1	600
Kundra	Kundra	Kundura	Saraswati	R.C.	4	1	1		9777281967	1	300
Kundra	Lima	Gundala	Gadagundal	R.C.	2	1	1		7894005795	1	100
Kundra	Lima	Gundala	Gundal Ups	R.C.	6	1	1		9777006900	1	400
Kundra	Lima	Gundala	Kholapiguda	R.C.	8	1	1		94385105		200
Kundra	Lima	Gundala	Oav Gundal,	R.C.	4	1	1			2	400
Kundra	Lima	Limma	Kusumguda	R.C.	6	1	1		9437863652	2	400
Kundra	Lima	Limma	Lima Nodal	R.C.	4	1	1		9437125630	1	400
Kundra	Lima	Limma	Lima Hs	R.C.	3	1	1		9438283429	1	700
Kundra	Mossigam	Jhodenga	Jhodanga Proj	R.C.	2	1	1		9437776146	1	300
Kundra	Mossigam	Jontaput	Jantaput Proj	R.C.	6	1	1		7077562267	1	400
Kundra	Mossigam	Mossigam	Mossigaon Ss	R.C.	4	1	1		9777066840	2	600
Kundra	Raniguda	Atigam	Atigaon Proj	R.C.	2	1	1		9938575201	1	300
Kundra	Raniguda	Raniguda	Raniguda Proj	R.C.	5	1	1		9178533428	1	400
Lamtaput	Badigada	Badigada	Badigada Ups	R.C.	3	1	1		8895113860	1	200
Lamtaput	Badigada	Jayantagiri	Jayantagiri	R.C.	2	1	1		8763920139	1	100
Lamtaput	Balel	Balel	Ballel Proj	R.C.	5	1	1		8763412686		300
Lamtaput	Balel	Lugumu	Lugum Proj	R.C.	4	1	1		9439564737	1	500
Lamtaput	Banamaliput	Banamaliput	Devagandhan	R.C.	2	1	1		9438105603	1	500
Lamtaput	Banamaliput	Banamaliput	Niali Hs	R.C.	6	1	1		9438345963	1	100
Lamtaput	Chikenput	Machkundtown	Machhakund	R.C.	8	1	1		9439240038	2	200
Lamtaput	Chikenput	Machkundtown	Machhakund	R.C.	4	1	1		9438136712	1	300
Lamtaput	Chikenput	Sikrel	Sikrel Ps	R.C.	6	1	1		9438351216	2	600
Lamtaput	Dabuguda	Dabuguda	Dabuguda	R.C.	4	1	1		9438721468	1	300

Lamtaput	Guneipoda	Guneipoda	Guneipada Ss	R.C.	3	1	1		9438238075	1	300
Lamtaput	Guneipoda	Guneipoda	Mattamput	R.C.	2	1	1		9438356358	1	200
Lamtaput	Jalahanjar	Jalahanjar	Jalahanjar	R.C.	6	1	1		9439768717	1	600
Lamtaput	Kumargandh	Kumargandhana	Kumargandha	R.C.	4	1	1		9437616177	1	100
Lamtaput	Lamtaput	Brahmaniput	Maliput Proj	R.C.	2	1	1		9438551848	1	600
Lamtaput	Lamtaput	Lamataput	Lamtaput Hs	R.C.	5	1	1		8282488657	1	300
Lamtaput	Lamtaput	Lamataput	Lamtaput Ups	R.C.	3	1	1		9438735410	2	300
Lamtaput	Lamtaput	Lamataput	Ssd Govt.	R.C.	2	1	1		9437206813	1	200
Lamtaput	Onkadeli	Anakadelitown	Onkadelli	R.C.	5	1	1		9438450750	1	600
Lamtaput	Petta	Peta	Peta Proj	R.C.	4	1	1		8895525399	1	400
Lamtaput	Tusuba	Badasagar	Sagar Ughs	R.C.	2	1	1		9692606638		200
Lamtaput	Tusuba	Messingput	Oav	R.C.	6	1	1			9	100
Lamtaput	Umbel	Mediput	Mediput Proj	R.C.	8	1	1			1	700
Lamtaput	Umbel	Umbel	Umbel Proj	R.C.	4	1	1		9439281637	1	300
Lamtaput	Tusuba	Hanumala	Ananda	R.C.	6	1	1		7853934961	1	400
Laxmipur	Bhitargada	Bhitaragada	Bhitargada Ss	R.C.	4	1	1		8895902656	1	200
Laxmipur	Bhitargada	Charada	Charada Ss	R.C.	3	1	1		9438446450	1	200
Laxmipur	Burja	Buruja	Burja Govt. Hs	R.C.	2	1	1		94371976750	1	200
Laxmipur	Champi	Upperchampi	Champi Hs	R.C.	6	1	1		9437784759	1	600
Laxmipur	Champi	Upperchampi	Champi Ps	R.C.	4	1	1		9437591326	1	600
Laxmipur	Kusumguda	Kellar	Kelar Ss	R.C.	2	1	1		9438430780	1	300
Laxmipur	Kusumguda	Talachampi	Talachampi	R.C.	5	1	1		9437471997	1	100
Laxmipur	Laxmipur	Kanimusha	Kanimusa	R.C.	3	1	1		8895087720	2	400
Laxmipur	Laxmipur	Kanimusha	Sangana Hs	R.C.	2	1	1		9437161650	1	200
Laxmipur	Laxmipur	Kanimusha	Sinai Public	R.C.	5	1	1		9437849394	1	400
Laxmipur	Laxmipur	Lakshmipur	Ex.Board P.S.	R.C.	4	1	1		9438106635	1	400
Laxmipur	Laxmipur	Lakshmipur	Laxmipur Ups	R.C.	2	1	1		8895676807	2	400
Laxmipur	Laxmipur	Lakshmipur	Saraswati	R.C.	6	1	1		9438165217	1	700
Laxmipur	Odiyapentha	Darara	Dharada Proj	R.C.	8	1	1		9438345436	1	300
Laxmipur	Odiyapentha	Khalakana	Khalkana Ups	R.C.	4	1	1		9437890318	1	400
Laxmipur	Panchada	Kundar	Kundar Ss	R.C.	6	1	1		8895260699		600
Laxmipur	Panchada	Kundar	Niraniguda	R.C.	4	1	1		8763346769	1	300
Laxmipur	Panchada	Panchada	Panchada	R.C.	3	1	1		9777288439	1	400
Laxmipur	Panchada	Panchada	Panchada Ps	R.C.	2	1	1		9438669765	1	200
Laxmipur	Pipalpadar	Barigam	Barigan Proj	R.C.	6	1	1		9692759670	1	100
Laxmipur	Tunpar	Tunupar	Tunupar Ughs	R.C.	4	1	1		8763379177	1	300

Nandapur	Attanda	Atanda	Attanda Proj	R.C.	2	1	1		8895169008	1	500
Nandapur	Attanda	Somili	Samili Proj	R.C.	5	1	1		9437847630	1	500
Nandapur	Badel	Badel	Badel Proj	R.C.	3	1	1		9437989966	2	100
Nandapur	Badel	Silipandi	Silpandi Ss	R.C.	2	1	1		9437746193	1	200
Nandapur	Balda	Balda	Balda Ups	R.C.	5	1	1		8895261563	1	300
Nandapur	Balda	Chilam	Balda Girls Hs	R.C.	4	1	1		9439557433	2	600
Nandapur	Bheja	Bheja	Bheja Proj	R.C.	2	2	2		8895347021	1	300
Nandapur	Bheja	Taintar	Taintar Ss	R.C.	6	1	1		8895852871	1	300
Nandapur	Bilaput	Jabagada	Jabagada Proj	R.C.	8	1	1		9438180333	2	200
Nandapur	Bilaput	Tentaput	Jalaput Ps	R.C.	4	1	1		9438105616	1	600
Nandapur	Bilaput	Tentaput	Jalaput Hs	R.C.	6	1	1			1	100
Nandapur	Chatwa	Chatwa	Chatwa Ups	R.C.	4	1	1		9439476242	1	600
Nandapur	Chatwa	Chatwa	Chatwa Hs	R.C.	3	1	1		09438070771	2	300
Nandapur	Chatwa	Duruba	Duruba Ss	R.C.	2	1	1		9438072083	1	300
Nandapur	Chatwa	Kona	Kona Proj Ups	R.C.	6	1	1		9439079822	2	200
Nandapur	Goluru	Khuda	Khuda Ss	R.C.	4	1	1		09439287768	1	600
Nandapur	Goluru	Khudubu	Pradhaniput	R.C.	2	1	1		8895847310	2	400
Nandapur	Kulabir	Similiput	Shishu	R.C.	5	1	1		9438717161	1	200
Nandapur	Khurji	Bijapur	Bijapur Ss	R.C.	3	1	1		9861553622	1	100
Nandapur	Khurji	Dokriput	Dokriput Proj	R.C.	2	1	1		8260287676	1	700
Nandapur	Khurji	Semela	Semela Proj	R.C.	5	1	1		9438135929	2	300
Nandapur	Kulabir	Badahanjar	Badahanjar Ss	R.C.	4	1	1		9437278245	1	400
Nandapur	Kulabir	Dorasubalar	Dorasubalar	R.C.	2	1	1		9437273602	1	200
Nandapur	Kulabir	Kulabir	Kulabir Ps	R.C.	6	1	1		9439403595	1	200
Nandapur	Kulabir	Kulabir	Padwa Ughs	R.C.	8	1	1		9438764890	1	200
Nandapur	Kulabir	Kulabir	Semiliput Ps	R.C.	4	1	1		9437278094	1	600
Nandapur	Kulabir	Kulabir	Padwa Hs	R.C.	6	1	1		9437471088	2	600
Nandapur	Kularsing	Kularsing	Kularsing Hs	R.C.	4	1	1		9438182318	1	300
Nandapur	Malibelgam	Malibelagan	Paraja	R.C.	3	1	1		9438105575	1	100
Nandapur	Nandaka	Nandaka	Nandaka Ss	R.C.	2	1	1		8763163994	2	400
Nandapur	Nandapur	Bahiripada	Bahiripada	R.C.	6	1	1			1	200
Nandapur	Nandapur	Nandapur	Nandapur	R.C.	4	1	1		9438166453	1	400
Nandapur	Nandapur	Nandapur	Govt.Hs,	R.C.	2	1	1		8763346922	1	400
Nandapur	Padwa	Galganda	Galganda Ss	R.C.	5	1	1		9439074337	2	400
Nandapur	Panthulungu	Wondragedda	Wondragedda	R.C.	3	1	1		9439170302	1	700
Nandapur	Panthulungu	Hataguda	Hataguda Hs	R.C.	2	1	1		9438314707	2	300

Nandapur	Parajabadap	Parajabadapada	Parajabadapa	R.C.	5	1	1		9439182114	1	400
Nandapur	Raising	Raising	Raising Ss	R.C.	4	1	1		9438345228	1	600
Nandapur	Thuba	Paikathoba	Netaji Hs	R.C.	2	1	1		9437214456	1	300
Nandapur	Thuba	Patrapandi	Patrapandi	R.C.	6	1	1		9439527803	1	400
Nandapur	Thuba	Tudukuthuba	Thuba Ups	R.C.	8	1	1		9437846573	1	200
Narayanap	Balipeta	Balipeta	Balipeta As	R.C.	4	1	1		8895344057	1	100
Narayanap	Balipeta	Dumusil	Dumusil Proj	R.C.	6	1	1		9438376663	1	300
Narayanap	Bijaghati	Bijaghati	Bijaghati Proj	R.C.	4	1	1		9439338832	2	500
Narayanap	Borigi	Borigi	Borigi Ss	R.C.	3	1	1		8895675996	1	500
Narayanap	Kumbhari	Dandabari	Dandabadi	R.C.	2	1	1		9438463717	1	100
Narayanap	Kumbhari	Kumbhari	Kumbhari	R.C.	6	1	1		8895525958	1	200
Narayanap	Kumbhari	Paching	Oav Pachingi,	R.C.	4	1	1			1	300
Narayanap	Kumbhari	Siriguda	Siriguda Ups	R.C.	2	1	1		9437791164	1	600
Narayanap	Langadabed	Langalbera	Nangalbeda	R.C.	5	1	1		9437817652	2	300
Narayanap	N.Patna	Narayanpatna	Narayanpatna	R.C.	3	1	1		9437617086	1	300
Narayanap	N.Patna	Narayanpatna	Narayanpatna	R.C.	2	1	1		9439930277	2	200
Narayanap	N.Patna	Narayanpatna	Narayanpatna	R.C.	5	1	1		9437778743	1	600
Narayanap	N.Patna	Narayanpatna	Narayanapatn	R.C.	4	1	1		9439335944	1	100
Narayanap	N.Patna	Narayanpatna	Narayanapatn	R.C.	2	1	1		8763900164	1	600
Narayanap	N.Patna	Narayanpatna	Saraswati	R.C.	6	1	1		8895685940	1	300
Narayanap	N.Patna	Odiapentha	Odiapentho	R.C.	8	1	1		8895911100	1	300
Narayanap	N.Patna	Palaput	Palaput Ss	R.C.	4	1	1		8280041238	1	200
Narayanap	N.Patna	Pangapalur	Pangapalur	R.C.	6	1	1		8763987757	1	600
Narayanap	Podaparar	Parapadar	Podapadar Ss	R.C.	4	1	1		9438343830		400
Narayanap	Talagumandi	Bhitarapara	Bhitarpada Ps	R.C.	3	1	1		9439930234		200
Narayanap	Tentulipadar	Tentulipadar	Tentulipadar	R.C.	2	1	1		9437846503	1	100
Pottangi	Ampavalli	Ampaballi	Ampavally	R.C.	6	1	1		9861550498	1	700
Pottangi	Chandaka	Baraja	Chandaka(Ba	R.C.	4	1	1		9439239418		300
Pottangi	Chandaka	Chandaka	Chandaka	R.C.	2	1	1			9	400
Pottangi	Chandaka	Gugaguda	Gugaguda Rs	R.C.	5	1	1			1	200
Pottangi	Deopottangi	Deopottangi	Deopottangi	R.C.	3	1	1		9438017974	1	200
Pottangi	Deopottangi	Deopottangi	Lingamgudi	R.C.	2	1	1		8018388086	1	200
Pottangi	Gangarajpur	Gangarajpur	Gangrajpur	R.C.	5	1	1		9337422316	1	600
Pottangi	Kotiya	Kotiya	Kotia Rs	R.C.	4	1	1		8763792589	1	600
Pottangi	Kotiya	Thuria(Turia)	Thuria Govt.	R.C.	2	1	1			1	300
Pottangi	Maliput	Maliput	K.Hatapada	R.C.	6	1	1		7735506068	1	100

Pottangi	Maliput	Maliput	Maliput Ups	R.C.	8	1	1		9438660135	1	400
Pottangi	Maliput	Maliput	R.G High	R.C.	4	1	1		09437792419	1	200
Pottangi	Maliput	Malkarbandha	Puruna Padar	R.C.	6	1	1		9437788743	2	400
Pottangi	Maliput	Sepaiput	Erasantaguda	R.C.	4	1	1		9438171384	2	400
Pottangi	Maliput	Sepaiput	Sipaiput Rs	R.C.	3	1	1		9438073192	1	400
Pottangi	Maliput	Sorgiguda	Champakend	R.C.	2	1	1			1	700
Pottangi	Nuagam	Nuagam	Nuagam Ughs	R.C.	6	1	1		9437433523	1	300
Pottangi	Peturu	Kandili	K.Kandili Proj	R.C.	4	1	1		8280069155	1	400
Pottangi	Peturu	Peturu	Petru Ughs	R.C.	2	1	1		08763061394	2	600
Pottangi	Pottangi	Podalguda(Pad	Podalguda	R.C.	5	1	1		9438125780	1	300
Pottangi	Pottangi	Podapadar	Podapodar	R.C.	3	1	1		9439398215	1	400
Pottangi	Pottangi	Pottangi	Ex.Board Ps,	R.C.	2	1	1		09438638210	1	200
Pottangi	Pottangi	Pottangi	G.B.Pally	R.C.	5	1	1		9668587219	1	100
Pottangi	Pottangi	Pottangi	Govt. Hs,	R.C.	4	1	1		9439172662	1	300
Pottangi	Pottangi	Pottangi	Saraswati	R.C.	2	1	1		9437747218	1	500
Pottangi	Pottangi	Pottangi	Oav Potangi	R.C.	6	1	1			2	500
Pottangi	Pukali	Guntha	Guntha Proj	R.C.	8	1	1		9437915035	1	100
Pottangi	Pukali	Pukali	Pukali Hs	R.C.	4	1	1		8763884667	1	200
Pottangi	Pukali	Pukali	Pukali Govt.	R.C.	6	1	1		8280124504		300
Pottangi	Pukali	Pukali	Pukali Rs	R.C.	4	1	1		9437163231	1	600
Pottangi	Rallagada	Tangini	Rallegada	R.C.	3	1	1		9437952334	1	300
Pottangi	Rallagada	Telrai	Telerai Proj	R.C.	2	1	1		9439509796	1	300
Pottangi	Sombai	Kusuma	Kusuma Proj	R.C.	6	1	1		8895692483	2	200
Pottangi	Sombai	Sambai	Sambai Ss	R.C.	4	1	1		9438637976	2	600
Pottangi	Sunki	Laudi	Laudi Rs	R.C.	2	1	1		8895194548	2	100
Pottangi	Sunki	Laudi	Kotavalsa	R.C.	5	1	1	Available	9778588001	1	600
Pottangi	Sunki	Sunki	Sunki Ups	R.C.	3	1	1		9692665126	1	300
Pottangi	Sunki	Sunki	Biju Hs	R.C.	2	1	1		09338874969	1	300
Pottangi	Tologoluru	Tologolluru (	Talagolluru	R.C.	5	1	1		7735354387	1	200
Semiliguda	Dalaiguda	Kakiriguda	**Dolaiguda Ss**	R.C.	4	1	1		9938860324	1	600
Semiliguda	Dalaiguda	Kakiriguda	Tma Hs	R.C.	2	1	1		9439840040	1	400
Semiliguda	Dalaiguda	Kakiriguda	Doliambo Jelc	R.C.	6	1	1		9437184223	1	200
Semiliguda	Dudhari	Dudhari	Dudhari Ups	R.C.	8	1	1		9437526473	1	100
Semiliguda	Dudhari	Sundhiput	Mandaraguda	R.C.	4	1	1		9861335119	1	700
Semiliguda	Dudhari	Sundhiput	Sundhiput Ss	R.C.	6	1	1		9937984163	2	300
Semiliguda	Hataguda	Hatoguda	Hataguda	R.C.	4	1	1		9437797450	1	400

Semiliguda	Kanti	Kanti	Kanti Ss	R.C.	3	1	1		8763548382	2	200
Semiliguda	Khudi	Mali Marla	Malimarla	R.C.	2	1	1		9437868077	1	200
Semiliguda	Kunduli	Kunduli	Eklabya	R.C.	6	1	1		9438476910	1	200
Semiliguda	Kunduli	Kunduli	Kunduli Ups	R.C.	4	1	1		7735291808	1	600
Semiliguda	Kunduli	Kunduli	Anchalika Hs	R.C.	2	1	1		9437746231	1	600
Semiliguda	Kunduli	Kunduli	Oav Pungar,	R.C.	5	1	1		9437133678	1	300
Semiliguda	Kunduli	Pungar	Malipungar	R.C.	3	1	1		9437907404	1	100
Semiliguda	Pakijhola	Alligam	Alligam Proj	R.C.	2	1	1			1	400
Semiliguda	Pakijhola	Lunguri	Block Colony	R.C.	5	1	1		9437526170	1	200
Semiliguda	Pakijhola	Lunguri	Deomali	R.C.	4	1	1		9853127125	1	400
Semiliguda	Rajput	Mukhibedei	Mukhibedei	R.C.	2	1	1		9437062294	1	400
Semiliguda	Rajput	Mukhibedei	Rajput Ss	R.C.	6	1	1		9437319866	1	400
Semiliguda	Renga	Renga	Renga As	R.C.	8	1	1		7735661313	1	700
Semiliguda	Renga	Renga	Govt. (Ssd)	R.C.	4	1	1		8260884462	1	300
Semiliguda	Renga	Renga	Rajiv Gandhi	R.C.	6	1	1		9777069396	1	400
Semiliguda	Sadam	Jangarada	Jangarada	R.C.	4	1	1		9437318518	2	600
Semiliguda	Sadam	Sadam	Sadam Ss	R.C.	3	1	1		9438766057	1	300
Semiliguda	Sorisapadar	Sorisapodar	Sorish Padar	R.C.	2	1	1		9438203233	1	400
Semiliguda	Subai	Gullel	Kediguda Proj	R.C.	6	1	1		9437777562	1	200
Semiliguda	Subai	Kulab	Kulab Proj	R.C.	4	1	1		7377484181	1	100
Semiliguda	Subai	Subai	Subai Govt.	R.C.	2	1	1		9437778842		300
Semiliguda	Subai	Subai	Subai Ss	R.C.	5	1	1		9437792563	1	500
Semiliguda	Subai	Subai	Subai Sln Hs	R.C.	3	1	1		9437375617	1	500
Jeypore	Ward No.10	Ward No.6	City Girls Hs	R.C.	2	1	1	Available	9439564339	1	100
Jeypore	Ward No.11	Ward No.11	Girls Hs	R.C.	5	1	1	Available	09777170909	1	200
Jeypore	Ward No.11	Ward No.11	Govt	R.C.	4	1	1	Available	9437912965	1	300
Jeypore	Ward No.20	Ward No.20	Municipal	R.C.	2	1	1	Available	9777552881	1	600
Jeypore	Ward No.24	Ward No.24	Audit Colony	R.C.	6	1	1	Available	9437693208	1	300
Koraput	Ward No.01	Ward No.01	Govt. Girls	R.C.	4	1	1		9437783515	1	200
Koraput	Ward No.01	Ward No.01	Pujariput Ups	R.C.	6	1	1		9437778777	1	600
Koraput	Ward No.01	Ward No.01	Saraswati	R.C.	4	1	1			1	100
Koraput	Ward No.11	Ward No.01	Aurobindo	R.C.	3	1	1		9437784593	1	600
Koraput	Ward No.01	Ward No.01	Saints English	R.C.	2	1	1		9437109239	1	300
Koraput	Ward No.01	Ward No.01	Sunabeda	R.C.	6	1	1			1	300
Koraput	Ward No.01	Ward No.01	Govt High	R.C.	4	1	1		9437955470	1	200
Koraput	Ward No.04	Ward No.04	Swami	R.C.	2	1	1		9437784673	1	600

Koraput	Ward No.08	Ward No.05	Police Ps	R.C.	5	1	1		9437105294	2	400
Koraput	Ward No.05	Ward No.05	Police Ups	R.C.	3	1	1		9437591061	1	200
Koraput	Ward No.12	Ward No.12	Kendriya	R.C.	2	2	2			1	100
Koraput	Ward No.15	Ward No.15	Jawahar	R.C.	5	1	1		9437707416	1	700
Kotpad Nac	Ward No. 01	Ward No. 01	Govt. Hs,	R.C.	4	1	1		9437033383	1	300
Kotpad Nac	Ward No. 01	Ward No. 01	Kenduguda	R.C.	2	1	1		9937228357	1	400
Kotpad Nac	Ward No. 01	Ward No. 01	Govt (Ssd)	R.C.	6	1	1		9438172285	1	200
Kotpad Nac	Ward No. 01	Ward No. 01	Bhakti	R.C.	8	1	1		9439762422	1	200
Kotpad Nac	Ward No. 12	Ward No. 01	Saraswati	R.C.	4	1	1		09338794004	1	200
Kotpad Nac	Ward No. 12	Ward No. 04	Siddharth	R.C.	6	1	1		9938948406	1	600
Kotpad Nac	Ward No. 05	Ward No. 05	Govt. Girl Hs	R.C.	4	1	1		9861660240	1	600
Kotpad Nac	Ward No. 06	Ward No. 07	Jamal Ups	R.C.	3	1	1		8895261262	1	300
Kotpad Nac	Ward No. 10	Ward No. 10	Chriest Public	R.C.	2	1	1		8596006706	1	100
Kotpad Nac	Ward No. 11	Ward No. 11	Jelc Ps	R.C.	6	1	1		9668286347	1	400
Kotpad Nac	Ward No. 11	Ward No. 11	Jelc Ups	R.C.	4	1	1		9438517046	1	200
Kotpad Nac	Ward No. 11	Ward No. 11	Jelc Hs	R.C.	2	1	1		9437661054	1	400
Kotpad Nac	Ward No. 11	Ward No. 11	Bidya Rasmi	R.C.	5	1	1		9178317145	1	400
Kotpad Nac	Ward No. 13	Ward No. 12	Bondaguda	R.C.	3	1	1		9776350764	1	400
Kotpad Nac	Ward No. 12	Ward No. 12	Aurobindo	R.C.	2	1	1			1	700
Sunabeda	Ward No.01	Ward No.13	Sri Aurobindo	R.C.	5	1	1		9437834930	1	300
Sunabeda	Ward No.01	Ward No.13	Saraswati	R.C.	4	1	1			1	400
Sunabeda	Ward No.02	Ward No.1	Jagannath	R.C.	2	1	1		9437617593	1	600
Sunabeda	Ward No.03	Ward No.2	Ganjam	R.C.	6	1	1		9439431847	1	300
Sunabeda	Ward No.04	Ward No.3	Sunabeda	R.C.	8	1	1		9668280499	1	400
Sunabeda	Ward No.06	Ward No.5	Kendriya	R.C.	6	1	1			1	200
Sunabeda	Ward No.06	Ward No.5	Chikapar Ss	R.C.	8	1	1		9437778783	1	100
Sunabeda	Ward No.06	Ward No.5	Rajapalama	R.C.	4	1	1		9938368995	1	300
Sunabeda	Ward No.08	Ward No.14	Adav Hs	R.C.	6	1	1		9439169606	1	500
Sunabeda	Ward No.14	Ward No.14	Adav Girls Hs	R.C.	4	1	1		9437576320	1	500
Sunabeda	Ward No.15	Ward No.15	Sishu Mandir,	R.C.	3	1	1		9437246036	1	100
Sunabeda	Ward No.16	Ward No.16	Charangul Ss	R.C.	2	1	1		9438073192	1	200
Sunabeda	Ward No.16	Ward No.16	Aurobindo Hs	R.C.	6	2	2		08895106996	1	300
Sunabeda	Ward No.17	Ward No.17	Hanjariguda	R.C.	4	1	1		9438568088	1	600
Sunabeda	Ward No.18	Ward No.18	Jadaguda Proj	R.C.	2	1	1		9438657100	1	300
Sunabeda	Ward No.19	Ward No.19	Gopabandhu	R.C.	5	1	1		8280207835	1	300
Sunabeda	Ward No.19	Ward No.19	R.K. Girls Hs	R.C.	3	1	1		9438017712	1	200

Sunabeda	Ward No.21	Ward No.21	Ex. Board	R.C.	2	1	1		7894006480	1	600
Sunabeda	Ward No.19	Ward No.21	Semiligud	R.C.	5	2	2		8280069424	1	400
Sunabeda	Ward No.21	Ward No.21	Jivan Jyoti	R.C.	4	1	1		8895472620	1	600
Sunabeda	Ward No.22	Ward No.22	Pitaguda Ss	R.C.	2	1	1		09437817407	1	300
Sunabeda	Ward No.23	Ward No.23	Chaugaon Ss	R.C.	6	1	1		9437037356	1	300
Sunabeda	Ward No.17	Ward No. 24	Mohanpada	R.C.	8	1	1		8895372653	1	200
Sunabeda	Ward No.24	Ward No. 24	V.S.Vidyalaya,	R.C.	9	2	3		Na	1	1000

Source: DPC, SSA-RTE, Koraput

4. Important Telephone Numbers

4.1 State Level

Sl. No.	Office/ Institution	Name & Designation	Mobile No.	Office Phone No.
1	State Emergency Operation Centre (SEOC)			1070 (Toll Free)/ 0674-2534177
2	OSDMA	Sri. Bishnupada Sethi, IAS MD,OSDMA	99382-15745	0674-2395531/ 2395398
3	SRC Office	Bishnupada Sethi, IAS., Special Relief Commissioner	99382-15745	1070 (Toll Free)/ 2534177 / 2534180 / 2536721 / 2394249
4	SRC Office	Mihir Chand Mallick, OSD-cum-Additional Commissioner Relief	94372-40958	0674-2390161
5	SRC Office	Pravat Ranjan Mohapatra, OSD-cum-Joint Commissioner Relief Commissioner	94373-06659	0674-2390161
6	R&DM	Sri Bikramaditya Barik, Joint Secretay	9938489674	0674-2395527
7	OSDMA	Sri Pradeep Kumar Nayak, Chief General Manager		0674-2395398
8	OSDMA	Sri Gouri Sankar Mishra State Project Officer	9438764015	7750806026
9	OSDMA	Sri Sutanu Kumar Thakur State Project Officer	9437240597	
10	OSDMA	Sri Laxminarayan Nayak State Project Officer	9437357587	
11	OSDMA	Sri Arbind Ray System Expert & MIS Sps.	9437106252	
12	OSDMA	Sri Krushna Chandra Bisoi, Shelter Coordinator and Social	9437179693	
13	OSDMA	Sri Bholanath Mishra GIS and Environment Expert	9437106251	
14	OSDMA	Dr. Rajani Kanta Biswal General Manager	9437305454	
14	OSDMA	Sri Chinmaya Kabi Chief General Manager(F&A)	9437304876	
15	UNDP Odisha	UNDP Odisha	-	0674- 2558795/2558794 (FAX)
16				
17	UNICEF, Bhubaneswar	UNICEF, Bhubaneswar	-	2397977/ 78/ 79/ 80

20	WFP	WFP	-	2558740/2558739
21	UNFPA	UNFPA	-	2558796/2559907
22	Chief Secretary	Sri. Aditya Prasad Padhi, IAS	-	0674-2536700 /2534300
23	Revenue Control Room	Revenue Control Room	-	0674-2322658/ 2539023/2390266
24	St.John Ambulance	St. John Ambulance, BBSR	-	0674-2531485
25	IRCS	IRCS, BBSR	-	2392389/2390647
26	Civil Defense	Civil Defense	-	2340280/2394199
27	IMD, Bhubaneswar	IMD, Bhubaneswar	-	0674-2596214/2534737
28	IMD. Gopalpur	IMD. Gopalpur	-	06810-2242030
29	Action Aid India	Action Aid India	-	2544224
30	BGVS, Odisha	BGVS, Odisha	-	2394290/295
31	CRS	CRS	-	2394388
32	CARE, Odisha	CARE, Odisha	-	2544835/2547766
33	CASA	CASA	-	2555685/3970
34	Caritas India	Caritas India	-	2396689/2394378
35	CYSD	CYSD	-	2300774/ 2301339
36	NYK	NYK	-	2555982
37	CONCERN	CONCERN	-	2538004/2394238
38	OVHA	OVHA	-	2572849/2572842
39	LWS	LWS	-	2471064
40	OXFAM	OXFAM	-	2571531/ 2570915
41	ODMM	ODMM	-	2302780
42	OVHA	OVHA	-	2572849/257842
43	ODRAF	Ramesh Chandra Hati, Asst. Comdt, OSAP 3rd Bn.	9938406905-	06852-151335 06852-251344 Fax- 251344
44	ADG of Police (Law & Order)			0671- 2304445
45	SP, Signal, Cuttack	SP, Signal, Cuttack	-	0671-2300079/ 2503818

4.2 Helpline Numbers

1	District Emergency Centre (DEOC), Nabarangpur (Toll free)	1077
2	State Emergency Centre (SEOC), Bhubaneswar	0674-2534177
3	Police Station (Toll free)	100
4	SP Office, Nabarangpur	06858-222301
5	Fire Station	101
6	Ambulance	102
7	Emergency Medical Service	108
8	Women Distress	181

9	SwadharGruha, Women Helpline (Tollfree)	1091
10	Labour Helpline	155368
11	Children Helpline	1098
12	Kisan Call Center	1800-180-1551
13	APICOL	0674-2354125 & 0674-2354006
14	MyGov Toll Free Number for MannKiBaat for ideas and suggestions	1800-11-7800
15	Aadhar Card (UIDAI)	1947
16	FS & CW Department,Odisha,Bhubaneswar	1967
17	Consumer Advice Centre,Bhubaneswar	1800-345-6760
18	Citizen's Call Center	155300
19	Crime Stopper	1090
20	SSD Department Student Helpline	1800-345-3040

4.3 Alloted Satellite Phone Numbers:

Sl	Districts	Calling Numbers	Sl	Districts	Calling Numbers
1	Collector Angul	870776146926	27	Collector Rayagada	870776146919
2	Collector Balasore	870776146936	28	Collector Sambalpur	870776146920
3	Collector Bargarh	870776146928	29	Collector Subarnapur	870776146951
4	Collector Bhadrak	870776146927	30	Collector Sundargarh	870776146952
5	Collector Bolangir	870776146930	31	ODRAF Cuttack, OASP 6th Battalion	870776146961
6	Collector Boudh	870776146929	32		870776146962
7	Collector Cuttack	870776146932	33	ODRAF Bhubaneswar, OSAP 7th Battalion	870776146959
8	Collector Deogarh	870776146931	34		870776146960
9	Collector Dhenkanal	870776146934	35	ODRAF Baripada, OSAP 5th Battalion	870776146957
10	Collector Gajapati	870776146933	36		870776146958
11	Collector Ganjam	870776146949	37	ODRAF Rourkela, OSAP 4th Battalion	870776146955
12	Collector Jagatsinghpur	870776146950	38		870776146956
13	Collector Jajpur	870776146947	39	ODRAF Koraput, OSAP 3rd Battalion	870776146953
14	Collector Jharsuguda	870776146948	40		870776146954
15	Collector Kalahandi	870776146945	41	ODRAF Jharsuguda, OSAP 2nd Battalion	870776146908
16	Collector Kandhamal	870776146946	42		870776146909
17	Collector Kendrapada	870776146943	43	ODRAF Chattrapur, OSAP 8th Battalion	870776146906
18	Collector Keonjhar	870776146944	44		870776146907
19	Collector Khorda	870776146935	45	ODRAF Balasore	870776146904
20	Collector Koraput	870776146942	46		870776146905
21	Collector Malkangiri	870776146918	47	ODRAF Bolangir	870776146902
22	Collector Mayurbhanj	870776146925	48		870776146903
23	Collector Nabarangpur	870776146924	49	ODRAF Jagatsinghpur	870776146963
24	Collector Nayagarh	870776146923	50		870776146964
25	Collector Nuapada	870776146921	51	Special Relief Commissioner (SEOC)	870776146917
26	Collector Puri	870776146922	52	Managing Director, OSDMA	870776146916

4.4 District Level Contact Details

SL NO	Department	DESIGNATION	NAME OF THE OFFICER	Contact Details	
				Office	Mobile
1	District Adminstration	Collector & DM	Sri. K. Sudarashan Chakravarthy, IAS	06852-250700	7655083469 9434033567
3	Revenue-District	Additional District Magistrate	Sri. Deben Kumar Pradhan, O.A.S. (SAG)	06852-251212	9438782856
4	Home- Police	Superintendent of Police, Koraput	Dr.Kanwar Vishal Singh,IPS	06852-250900/ 250901	9438916790
5	PR& DW-District	Project Director, DRDA	Sri. Maheswar Chandra Nayak, O.A.S.-I (S)	06852-250376	9437643166
6	Health & FW	CDMO	Dr. Dadhi Baman Tripathy	06852-250242	9437390634
7	GA-SDM	Sub-Collector, Koraput	Lalit Kumar Kanhar, OAS (I)SB	06852-251238	9437333757
8	GA-SDM	Sub-Collector, Jeypore	Loknath Dalabehera, OAS	06854-230300	9937649215
9	SSD Dept	P.A., ITDA, Koraput	Dr. Karu Soren	06852-251345	9437432160
10	SSD Dept	P.A., ITDA, Jeypore	Gopinath Sarka, OAS (SB)	6854-231628	9437112161
11	R&DM	District Emergency Officer	Sri. Sidharth Patnaik	06852-251381	8280706244
12	A&FW	Deputy Director, Agriculture,	Sri. Pradeep Mohanty	06854-251423	9437449670
13	Works	EE, RWD, Koraput	Sri. Kishore Kumar Nanda	06852-251263	9437255371
14	Works	EE, RWD, Jeypore	Sri. Kishore Kumar Nanda	06854-232611	9437255371
15	Works	EE, RWD, Sunabeda	Sri T K Patnaik	06856 222188	9437255372
16	P&C	Dy. Director DPMU, Koraput	Mr. Biswal	06852-252316	9437092721
17	Home-ARP	Comdt. 03 Bn, NDRF, Munduli	Mr. M.K. Yadav	0671-2879711	9437581614 9437964571
18	Home-ARP	Comdt. OSAP 3rd Bn, Koraput	Manoj Kumar Purohit, OPS	06852-251344	7377276191
19	Home-ARP	SI ODRAF OSAP 3rd Bn, Koraput	Sujit Kumar Hota	06852-251344	8249114949
20	Mines	District Mines Officer	Mr. Janum Singh Banra	06852-251283	9437463830
21	Animal Husbandry	ADVO Koraput	Dr. S Satpathy	06852-251227	9437206500
22	PR& DW-	Executive Engineer, RWSS		06852-	9438420035

	District			250281	8080408052
23	H&UD Deptt.	EE, PHED, Koraput	A.K.Mallik	06852-251328	9437245310
24	Works	EE, NH, Sunabeda	Er. Jeebanananda Nayak	06853-220384	9437222978
25	Works	EE, R& B, Koraput	J.K. Panda	06852-250201	9437065980
26	Works	EE, R& B, Jeypore	Binod Bihari Dash	06854-231114	9437639261
27	Water Resource	EE, Nawarangpur Irrigation Division & I/c of Embarkments, Koraput	Er. Promod Kumar Sahoo	6858222269	8895120429
28	Water Resource	EE, MI Divn, Jeypore	Subash Ch. Sethi	06854-231104	9437192991
29	Water Resource	S.E., UKHEP, Bariniput		06854 242215	9437590971
30	Water Resource	EE, UIHEP, Mukhiguda	CCE		9437471198
31	A&FE	District Soil Conservation Officer	Bhabani Shankar Kalo	06852-250260	9438123063
32	A&FE	DDH, Koraput	Sankarshana Rout	6852-250886	9437421873
33	Energy	E.E., SOUTHCO, Koraput	Chaman Lakra		9437570037
34	Energy	E.E., SOUTHCO, Jeypore	V. Bhaskar Rao	06854-241130	9437959868
35	WCD	District Social welfare Officer	H K Pradhan	06852-251308	9438009477
36	S&ME	DEO, Koraput		06852-250305	9438079460
37	FS&CW	CSO, Jeypore	Tularam Naik	06854-251867	9938781077
38	Home	Dy. Controller, Civil Defense I/c	Sanjib Kumar Behera	06852-250285	9437373856
39	Min. of Railway, GoI	Station Manager, Koraput Railway Stn	Mr. Muduli	8912884362	8455893911
40	State PSU	G.M. (HRD), NALCO Damanjodi	Prabhat Dash		9437155574
41	State PSU	D.H., IDCO, Sunabeda at Bolangir	Shri Ashok Kumar Mishra Divisional Head	06853-220211	
42	Dist, level Line Departments	District Coordinator, Youth Red Cross	Mr. P K Pradhan		9437499879
43	Dist, level Line Departments	EKTA- NGO	Jagannath Mishra, Director	06852-250842	9437233542
44	Dist, level Line Departments	Addl. SP. Koraput	V R Rao, OPS-I	06852-252721	9437192616
45	Dist, level Line Departments	DSP (Hd. Qtrs & HRPC)	Niranjan Behera, OPS	06852-251352	9437353730
46	Dist, level Line Departments	District Fire Officer	Kunu Nayak		9438266726

47	Dist, level Line Departments	Deputy Inspector General (DIG), Sector THQ, BSF, Koraput- 764021	A. Srinibash		9437480866
48	Dist, level Line Departments	Commandant, 202Bn,COBRA, CRPF, Semiliguda	Brijesh Kumar Yadav	6853212 222	9437555401
49	Dist, level Line Departments	Generl Manager, Naval Armament Depot, Sunabeda-763004	Sri M. Nzanthung	06853-274009	8895928151
50	Dist, level Line Departments	Commandant 1st India Reserve Battalion, Koraput	B.M.Rao, OAPS-1		9437463489
51	Dist, level Line Departments	Deputy Commandant, 1st India Reserve Battalion, Koraput	Rajkishore Sahoo, OPS-1		9438152491
52	Dist, level Line Departments	DM (Fire), HAL Sunabeda	Basanta Kumar Patra		9437678296
53	Dist, level Line Departments	Superintendent of Jail	Ashwin Kumar Sinha		9439172270
54	Dist, level Line Departments	Prison Welfare Officer	Rudra Pratap Meher		9437220611
55	Dist, level Line Departments	ACSO, Jeypore	Rabi Narayana Nanda		9437109429
56	Dist, level Line Departments	ACSO, Koraput	Sri Ganeswar Choudhury		9437111996
57	Dist, level Line Departments	ACSO (HQR)	Sri Sugda Murmu		943740352
58	Dist, level Line Departments	ACSO (Procurement)	Smt Urmila Nayak		8763624896
59	Dist, level Line Departments	Deputy Registrar of Cooperative Societies, Jeypore	Bhaktabandhu Sahu		9437234230
60	Dist, level Line Departments	Dist Agriculturel Officer, Koraput	Subrat Kumar Ratha		9437327695
61	Dist, level Line Departments	Dist Agriculturel Officer, Jeypore	Sri Umesh Chandra Sahoo		9437436181
62	Dist, level Line Departments	Dist Agriculturel Officer, Narayanapatna	Sri P.V.R.Rao		9439526647
63	Dist, level Line Departments	Dist Agriculturel Officer, Nandapur	Sarat Ku Mohapatra		9777963553
64	Dist, level Line Departments	Dy Director (Hourticulture)	Shankarsana Rout		9437421873
65	Dist, level Line Departments	ADH, Jeypore	Promod Kumar Sethy		9438316720
66	Dist, level Line Departments	District Fisheries officer	Arun Kumar Behera		9438476388
67	Dist, level Line Departments	Asst. Director of Sericulture, Koraput	B.K. Mishra		9438470533
68	Dist, level Line Departments	SDVO, Jeypore	Dr. Sarat Kumar Mishra		9437006004
69	Dist, level Line Departments	EE, MI Divn, Jeypore	Subash Ch. Sethi		9437192991

70	Dist, level Line Departments	AE, MI Divn, Jeypore	Bighneswar Das		9437270044
71	Dist, level Line Departments	EE (LI), Koraput	Ramesha Chandra Patra		
72	Dist, level Line Departments	Divisioanal Railway Manager, East Coast Railways, Vizag	Mr. Mukul Saran Mathur		8978080000
73	Dist, level Line Departments	Station Manager, Koraput Railway Stn	Mr. Muduli		8455893734
74	Dist, level Line Departments	Air Strip, Jeypore under the administrative control of EE, R&B, Jeypore	Er. Tapan Kumar Panigrahi		9437033439
75	Dist, level Line Departments	Blood Bank I/c	Dr. Ratikanta Khatua		9437037654
76	Dist, level Line Departments	MOIC CHC Podagada	Dr. Ratikanta Khatua		9437037654
77	Dist, level Line Departments	I/c SDMO SDH Jeypore	Dr.Dadhi Baman Tripathy		9437103792
78	Dist, level Line Departments	Ashakiran Hospital, Lamtaput	Dr. Mathew		9437323814
79	Dist, level Line Departments	Administrator, Glocal Hospital	Glocal Hospital, Jeypore		9937318888
80	Dist, level Line Departments	Glocal Hospital, Jeypore	Ranjit Bishoi, Ambulance Driver		8763750387
81	Dist, level Line Departments	Private Ambulance Vehicle No. OD10E2663/ 2664	Prafulla Kumar Ray		9437181842
82	Dist, level Line Departments	Private Ambulance Vehicle No. OD10B3925	Lab Nayak		9439110402
83	Dist, level Line Departments	Private Ambulance Vehicle No. OD10F1838	Alban Bishoi		8093797362
84	Dist, level Line Departments	Private Ambulance Vehicle No. OD10G7488	Sasmita Pradhan		889520356
85	Dist, level Line Departments	Private Ambulance Vehicle No. OD10J3327	Sudam Kumar Panda		9437270459
86	Dist, level Line Departments	Private Ambulance Vehicle No. OD10J7262	Mrs. Arati Patnaik		9437835950
87	Dist, level Line Departments	AGM, BSNL, Koraput	Laxmana Meher		9437039800
88	Dist, level Line Departments	SDO, BSNL Koraput	Akhila Kumar Nayak		9437553500
89	Dist, level Line Departments	DCPO, Koraput	Ms. Rajashri Das		9438368593
90	Dist, level Line Departments	District Tourist Officer, Koraput	Surendra Rima		9437616427
91	Dist, level Line Departments	District Culture Officer, Koraput	Akhaya Kumar Sethi		9937329863
92	Dist, level Line Departments	District Sports Officer	Rajkishore Jena		9437145404
93	Dist, level Line Departments	DIPRO	Sri. Rajguru		9437565369

94	Dist, level Line Departments	EE, GRIDCO Jeypore	B N Nayak		9437276938
95	Dist, level Line Departments	EE, RWD, Sunabeda	Arun Kumar Pattnaik		9437255372
96	Dist, level Line Departments	EE, R& B, Koraput	Er. Nanda		9437060018
97	Dist, level Line Departments	CCE ., UKHEP, Bariniput	Er. Jyotirmaya Ratha		9437223174
98	Dist, level Line Departments	EE, UIHEP, Mukhiguda	Chief Construction Engineer		9437471198
99	Dist, level Line Departments	General Manager, DIC, Jeypore	Saha Gond		94374-32851
100	Dist, level Line Departments	District Labour Officer	P K Panigrahy		9437643736
101	Dist, level Line Departments	District Mines Officer	Mr. Janum Singh Banra		9437463830
102	Dist, level Line Departments	Excise Superintendent	Shri Subash Chandra Pradhan, OES-1		8328895681
103	Dist, level Line Departments	DFO Koraput	Purnima. P		
104	Dist, level Line Departments	DFO Jeypore	Sri Aswini K.Kar,OFS-I(SB)		9437097056
105	Dist, level Line Departments	District Project Coordinator SSA	Maheswar Nayak, OAS		9437643166
109	Dist, level Line Departments	District Coordinator National Service Scheme (NSS)	Mr. Shivram Vadoria		9439128843 9437955568
110	Dist, level Line Departments	Gr. Captain, NCC, 1(O) Inf (Indep) Coy Jeypore	Mr. S Bhatacharjee		
111	Dist, level Line Departments	District Coordinator, NYK	District Youth Coordinator		
115	Dist, level Line Departments	District Coordinator, Youth Red Cross	Mr. P K Pradhan		9437499879
118	NGO	Director, EKTA- NGO	Jagannath Mishra, Director		9437233542
120	NGO	Pragati, Koraput	Mr Prabhakar Adhikari		9437025045
121	NGO	DHAN Foundation, Koraput.	Sri. Bijay Kumar Nayak		9439840809
123	NGO	Sarvodaya Samiti, Koraput	Pradip Kumar Mohanty		9437053637
124	NGO	SOVA, Koraput	Sanjit Patnaik		9437077718
125	NGO	Gopabandhu Educational Trust, Koraput	Pravat Kumar Swain, Director		9439318146
126	NGO	Rural Development Agency For Backward People, ,Koraput,	Balakrushna Mishra		9439318146
127	Polution Control Board	Regional Officer, OSPCB, Rayagada	Prasanta kar		9438883963

128	Dist, level Line Departments	DGM, HAL	N.C. Behera		9438901035
129	Dist, level Line Departments	DM (Fire), HAL	B K Patra		7328864541
130	Dist, level Line Departments	DGM, E&S, NALCO	A.K Mishra		9437024255
131	Dist, level Line Departments	District Development Manager, NABARD, Koraput NABARD, 88/1300, Pujariput, Koraput-764020	Murali K. Mishra		9437094771
132	Dist, level Line Departments	DPO- DDMA	Soumya Ranjan Swain		9438861518

4.5 Block Level Contact Details

Sl No.	Department	Head of the Department at Block	Name of the Nodal Officer	Contact No.
1	Health	SLNMCH Koraput	Dr. Kali Prasad Behera	9439990498
2	Health	SDH Jeypore	Dr. D.B. Tripathy	9439990531
3	Health	Bandhugaon	Dr. Manas Kumar Malik	9439990517
4	Health	Boipariguda	Dr. Adhiraj Sahoo	9439990917
5	Health	Borigumma	Dr. Ashish Ku Sadangi	9439996714
6	Health	Dasamantpur	Dr. Amita Tigga	9439990520
7	Health	Kotpad	Dr. S.P.Muni	9439990521
8	Health	Kundra	Dr. Mryutunjaya Samal	9439990522
9	Health	Kunduli	Dr. Sushain Patro	9439990523
10	Health	Lamtaput	Dr. Manas Ranjan Dhal	9439990524
11	Health	Laxmipur	Dr. N.K Kundu	9439990525
12	Health	Mathalput	Dr. Pradeep Kumar Rath	9439992809
13	Health	Nandapur	Dr. Dhubraj Murmu	9439990527
14	Health	Narayanpatna	Dr. Rudra Prasad Bagh	9439990528
15	Health	Pottangi	Dr. Bhagabata Murmu	9439990529
16	Health	Rabanaguda	Dr. Lilly Raut	9439990530
17	BDO	BDO Koraput	Nrendra Nayak	8763853773

18	BDO	BDO Semiliguda	Trinatha Majhi, OAS	9439703379
19	BDO	BDO Pottangi	Karunakar Pradhan, OAS	8328960733
20	BDO	BDO Nandapur	Kailash Chandra Shial, OAS	9438452925
21	BDO	BDO Lamtaput	Soumya Sarthak Mishra, OAS	8480743303
22	BDO	BDO Dasmantpur	Dambrudhar Mallick, OAS	9777223545
23	BDO	BDO Laxmipur	Benudhar Sabar, OAS	8280405236
24	BDO	BDO Narayanpatna	Jadumani Naik, OAS	9952034236
25	BDO	BDO Bandhugaon I/c	Manoj Nayak	9437183603
26	BDO	BDO Jeypore	Suraj Kumar Pattnaik, OAS	9437326278
27	BDO	BDO Boipariguda	Jyoti Prakash Sethy, OAS	8895383708
28	BDO	BDO Kundra	Sweta Snigdha, OAS	8846526336
29	BDO	BDO Borigumma	Pranay Ranjan Behera, OAS	9883712407
30	BDO	BDO Kotpad	Anshuman Mohapatra, OAS	8249250015
31	Tahasildar	Tahasildar, Koraput	Neheru Majhi, OAS	9438544949
32	Tahasildar	Tahasildar,Semiliguda	Sarat Majhi, OAS	7978144578
33	Tahasildar	Tahasildar,Pottangi	Dr. Arun Khanda, OAS	9178891555
34	Tahasildar	Tahasildar, Nandapur I/c	Simanchal Patra, ORS	9438545011
35	Tahasildar	Tahasildar,Machhakund	Snehaprabha Majhi, OAS	8328883903
36	Tahasildar	Tahasildar,Dasmantpur	Ajay Prakash Tirky, OAS	9438130683
37	Tahasildar	Tahasildar,Laxmipur	Pamela Kar, OAS	8018563511
38	Tahasildar	Tahasildar,Narayanpatna	Ranjan Manseth, OAS	7750005105

39	Tahasildar	Tahasildar,Bandhugaon	Sabhabhusan Sabar, OAS	8249864252
40	Tahasildar	Tahasildar Jeypore	Mataram Leyangi, OAS	9178668905
41	Tahasildar	Tahasildar, Boipariguda	Sanjib Kumar Sahu, OAS	7609088133
42	Tahasildar	Tahasildar, Kundra	Victor Soreng, OAS	9437883240
43	Tahasildar	Tahasildar, Borigumma	Jogendra Majhi, OAS	9968549973
44	Tahasildar	Tahasildar, Kotpad	B.B. Janardana Dalei, OAS	8763155988
45	Police	Koraput Town PS	Inspr. Kshireswar Sahu	06852-251245 9438367742
46	Police	Koraput TOP	ASI S. Nayak	9763796359
47	Police	Koraput Traffic OP	SI R. Baliarsingh	9853065400
48	Police	Koraput Sadar PS	Inspr. Santoshini Oram	06852-251241 9437151282
49	Police	Kolab OP	ASI P.K.Mohanty	9437337864
50	Police	Dasmantpur PS	Inspr. A.K.Mohapatra	06852-259539 9437644900
51	Police	Muran OP	ASI P.CH.Nayak	7077345342
52	Police	Energy PS Koraput	Inspr. S.Oram	06852-251241 9437151282
53	Police	Sunabeda PS	Inspr. Jogeswari Behera	06853-222222 9438482579
54	Police	Dumuriput OP	ASI M.N.Panigrahi	9438225266
55	Police	Semiliguda PS	Inspr. P.R.Chhotray	06853-225347 9439195792
56	Police	Pottangi PS	Inspr. D.K.Gomango	06853-252533 9556622271
57	Police	Sunki BH	ASI M.K.Pradhan	9583633120
58	Police	Damanjodi PS	Inspr. S.Mahaparta	06853-254388 9438378402
59	Police	Jeypore Town PS	Inspr. T.N.Rath	06854-232344 9437233905 9178885000
60	Police	JeyporeTOP	SI H.K.Majhi	9438684558
61	Police	Jeypore Traffic OP	SI S.S.Sahu	9439426478

62	Police	Jeypore Sadar PS	Inspr. A. Mohanty	06854-230944 9437125320
63	Police	Ambaguda OP	SI B.Bawali	9437338752 8018825994
64	Police	Gaganpur OP	SI S.K.Sarkar	9439458005
65	Police	Bariniput OP	ASI G.Behera	
66	Police	Jeypore Mahila PS		06854-233444
67	Police	Boipariguda PS	Inspr. J.Behera	06854-249430 9438145700
68	Police	Ramgiri OP	ASI G.Barada	9438265422
69	Police	Kundra PS	Inspr. Puspanjali NingiSI	06854-248820 8895048323
70	Police	Borigumma PS	Inspr. Sanjukta Barla	06860-280046 9937457491
71	Police	Kotpad PS	Inspr. N.K.Naik	06860-283031 9437289726
72	Police	Kotpad TOP	SI R.N.Majhi	9439542113
73	Police	Kotpad Traffic	SI R.N.Majhi	9439542113
74	Police	Chandili BH	ASI M.Ramu	9437747631
75	Police	B.Singhpur PS	Inspr. D. Paraja	06860-285096 9437337781
76	Police	Raniguda OP	ASI S. Pradhan	7327856322
77	Police	Nandapur PS	Inspr. C.S.Saber	06868-273533 9437327485
78	Police	Ranitota OP	ASI M.Bisoi	8763735347
79	Police	Padwa PS	Inspr. K.CH.Sethy	06868-275445 9437058010
80	Police	Chatwa OP	ASI G.Shu	9439239015
81	Police	Machkund PS	Inspr. B.K.Mallick	06868-271020 9437517878
82	Police	Lamtaput BH	ASI S.P.Sarangi	9439235650
83	Police	Jalaput OP	ASI R.N.Sarangi	9439248023
84	Police	Laxmipur PS	Inspr. J.Acharya	06855-268526 9437221019
85	Police	Kakrigumma PS	Inspr. B.K.Majumdar	06855-264464 9439256536
86	Police	Bandhugaon PS	SI K.Gouda	06855-266664 9439561217
87	Police	Narayanpatna PS	Inspr. U.K.Sahoo	06855-263418 9439134342
88	Fire Service Stn	District Fire	Kunu Nayak	9438266726

		Officer		
89	Fire Service Stn	Koraput FS	Sanjib Kumar Behera	9437373856
90	Fire Service Stn	Jeypore FS	Kunu Nayak	9438266726
91	Fire Service Stn	Kotpad FS	Sanat Kumar Pradhan	8249350341
92	Fire Service Stn	Borigumma FS	D.D. Bag	9937281755
93	Fire Service Stn	Semiliguda FS	Debiprasad Dash	9437820817
94	Fire Service Stn	Pottangi FS	O.I.C. S.K Behera	9437782783
95	Fire Service Stn	Narayanpatna FS	O.I.C. Hemanta Samal	8895854868
96	Fire Service Stn	Laxmipur FS	Andress Tete	9937766206
97	Fire Service Stn	Boipariguda FS	A.S.O D.K. Kara	9437186620
98	Fire Service Stn	Dasamanthpur FS	R.S. Nayak	9437746237
99	Fire Service Stn	Nandapur	Station Officer	8917646941
100	Fire Service Stn	Kundura FS	M.D. Juman	9583248837
101	Fire Service Stn	Lamtaput	Dusmanta Lakra	9438076851
102	Fire Service Stn	Bandhugaon FS	Purna Chandra Nayak	8898960846
103	Verinary	SDVO, Jeypore	Dr. Sarat Kumar Mishra	9437006004
104	Verinary	I/c DDVH, Koraput	Dr. Sarangadhar Satapathy	9437206500
105	Verinary	BVO, Semiliguda	Dr. Aurobinda Sethy	9438267446
106	Verinary	BVO, Narayanapatna	Dr. Udaynath Khara	9438102076
107	Verinary	BVO, Lamptaput	Dr. Siba Prasad Dash	9937436763
108	Verinary	BVO Pottangi	Dr. Manoj Kumar Sahoo	9437177312
109	Verinary	BVO Nandapur	Dr. Bichitra Mohan Dash	9437165084
110	Verinary	I/c BVO	Dr. Soumya Ranajn Mishra	9439457162

		Bandhugaon		
111	Verinary	I/c BVO, Dasmantpur	Dr. Chinmaya Srichandan Sahoo	9437506274
112	Verinary	BVO Laxmipur	Dr. Sudhansu Sekhar Mandal	9937718678
113	Verinary	BVO Kotpad	Dr. Subhrakanta Mohanty	9437548895
114	Verinary	I/c BVO Boriguma	Dr. Debasis Kar	9439419612
115	Verinary	I/c BVOJeypore	Dr. Subhrakanta Mohanty	8249350830
116	Verinary	I/c BVO Boipariguda	Dr. Sudhansu Sekhar Sahoo	8895661039
117	Verinary	I/c BVO Kundra	Dr. Sarat Chandra Sahu	7894208563
118	Municipality / NAC	EO, Municipality Koraput	Goura Chandra Pattnaik	9437234969
119	Municipality / NAC	EO, Municipality Jeypore	Sanjay Kumar Acharya	9437717918
120	Municipality / NAC	EO, Municipality Sunabeda	Swasthik Jamadar	9437234038
121	Municipality / NAC	EO of NAC, Kotpad	Alok Ranjan Samantaray	9238892185

4.5 Department Wise Contact Details

Sl No.	Department	Location of EOC	Emergency Contact No	Functions
1	Health	DHQ Hospital Koraput	06852-252061	Epidemics & Medical Cases
2	Veterinary	CDVO Office	06852-251227	Livestock Death & Injury Cases
3	PR & RD	RWS&S	06852-250281	Drinking water
4	Works	RWD Koraput	06852-251263	Rural Road
5	Works	R&B Koraput	06852-250201	Urban Road
6	Block HQ	Koraput	06852- 250206	General issues
7	Block HQ	Semiliguda	06852- 225599	General issues
8	Block HQ	Pottangi	06852- 252510	General issues

9	Block HQ	Nandapur	06852- 273555	General issues
10	Block HQ	Lamtaput	06852- 272220	General issues
11	Block HQ	Dasmantpur		General issues
12	Block HQ	Laxmipur	06852- 268866	General issues
13	Block HQ	Narayanpatna	06852- 264638	General issues
14	Block HQ	Bandhugaon	06852- 263270	General issues
15	Block HQ	Jeypore	06852- 232265	General issues
16	Block HQ	Boipariguda	06852- 249420	General issues
17	Block HQ	Kundra	06852- 248910	General issues
18	Block HQ	Borigumma	06852- 280033	General issues
19	Block HQ	Kotpad	06852- 283032	General issues

4.7 Leading NGOs in Koraput

Sl No.	NGO Name & Address	Nodal Person	Contact No.	E-mail ID
1	Ekta, 1st Lane, Goutam Nagar, Koraput	Jagannath Mishra	Phone- 06852-250842, Mob No- 9437233542,	ektan@rediffmail.com
2	Pragati, Pujariput Koraput	Mr Prabhakar Adhikari	Phone- 06852-250241 Mob No- 9437025045	pragatikoraput@gmail.com
3	DHAN Foundation, Pujariput, Koraput.	Sri. Bijay Kumar Nayak	Mob No- 9439840809 Phone- 06852-252916	kfkoraput@dhan.org
4	South Orissa Voluntary Action (SOVA), Rangbalikhumbha Road, Koraput	Director	Phone- 0674-250194	sova@sovakoraput.org
5	Sarvodaya Samiti Gandhi Nagar, Koraput	Pradip Kumar Mohanty	Phone- 0674-2551515 Mob No- 9437053637,	sarvodayasamiti@gmail.com
6	Gopabandhu Educational Trust, Qr.B/14. Po./Dist. Koraput, Orissa	Pravat Kumar Swain, Director	Mob- 9437375126, Phone- 06852-252276	director.get@gamil.com
7	Rural Development Agency For Backward People, Kotpad road Borigumma Dist Koraput Pin 764056, Koraput, , Orissa, India	Balakrushna Mishra	9439318146, 06852-250393	rdabpsuccess@gmail.com
8	DARE ODISHA, LAL STREET,1ST LANE,SBI(BANK) COLONY, JEYPORE,KORAPUT.ODISHA.PIN.764001,	Sudhansu Sekhar Subudhi	9556056006, 06854-240825	dareodisha@gmail.com

4.8 Contact Details of SDPO/ PS/ OP/BH Of Koraput District

Name of Sub. Divn	Name of SDPO	Landline/ Mobile No	Name of PS/Ops/BHs		Name of Officer	Landline / Mob. No.
SDPO, Koraput	Shri Balabhadra Dip, OPS	06852-252959 9438229016	1	Koraput Town PS	Inspr. Kshireswar Sahu	06852-251245 9438367742
			2	Koraput TOP	ASI S. Nayak	9763796359
			3	Koraput Traffic OP	SI R. Baliarsingh	9853065400
			4	Koraput Sadar PS	Inspr. Santoshini Oram	06852-251241 9437151282
			5	Kolab OP	ASI P.K.Mohanty	9437337864
			6	Dasmantpur PS	Inspr. A.K.Mohapatra	06852-259539 9437644900
			7	Muran OP	ASI P.CH.Nayak	7077345342
			8	Energy PS Koraput	Inspr. S.Oram	06852-251241 9437151282
SDPO, Sunabeda	Shri Parmar Smit Parshottamdas, IPS	06853-221010 9763004107	1	Sunabeda PS	Inspr. Jogeswari Behera	06853-222222 9438482579
			2	Dumuriput OP	ASI M.N.Panigrahi	9438225266
			3	Semiliguda PS	Inspr. P.R.Chhotray	06853-225347 9439195792
			4	Pottangi PS	Inspr. D.K.Gomango	06853-252533 9556622271
			5	Sunki BH	ASI M.K.Pradhan	9583633120
			6	Damanjodi PS	Inspr. S.Mahaparta	06853-254388 9438378402
SDPO, Jeypore	Shri Rajendra Ku Senapati, OPS	06854-232011 9437134948 8457053889	1	Jeypore Town PS	Inspr. T.N.Rath	06854-232344 9437233905 9178885000
			2	JeyporeTOP	SI H.K.Majhi	9438684558
			3	Jeypore Traffic OP	SI S.S.Sahu	9439426478
			4	Jeypore Sadar PS	Inspr. A. Mohanty	06854-230944 9437125320
			5	Ambaguda OP	SI B.Bawali	9437338752 8018825994
			6	Gaganpur OP	SI S.K.Sarkar	9439458005
			7	Bariniput OP	ASI G.Behera	
			8	Jeypore		06854-233444

				Mahila PS		
			9	Boipariguda PS	Inspr. J.Behera	06854-249430 9438145700
			10	Ramgiri OP	ASI G.Barada	9438265422
			11	Kundra PS	Inspr. Puspanjali NingiSI	06854-248820 8895048323
SDPO, Borigumma	Shri Urdhab Ch. Nayak, OPS	06860-280057 9437181453	1	Borigumma PS	Inspr. Sanjukta Barla	06860-280046 9937457491
			2	Kotpad PS	Inspr. N.K.Naik	06860-283031 9437289726
			3	Kotpad TOP	SI R.N.Majhi	9439542113
			4	Kotpad Traffic	SI R.N.Majhi	9439542113
			5	Chandili BH	ASI M.Ramu	9437747631
			6	B.Singhpur PS	Inspr. D. Paraja	06860-285096 9437337781
			7	Raniguda OP	ASI S. Pradhan	7327856322
SDPO, Nandapur	Shri Sibaram Nayak, OPS	06853-273514 9439581888 9556098528	1	Nandapur PS	Inspr. C.S.Saber	06868-273533 9437327485
			2	Ranitota OP	ASI M.Bisoi	8763735347
			3	Padwa PS	Inspr. K.CH.Sethy	06868-275445 9437058010
			4	Chatwa OP	ASI G.Shu	9439239015
			5	Machkund PS	Inspr. B.K.Mallick	06868-271020 9437517878
			6	Lamtaput BH	ASI S.P.Sarangi	9439235650
			7	Jalaput OP	ASI R.N.Sarangi	9439248023
SDPO, Laxmipur	Shri Hemant Kumar Padhy, OPS	06855-268526 9437521508	1	Laxmipur PS	Inspr. J.Acharya	06855-268526 9437221019
			2	Kakrigumma PS	Inspr. B.K.Majumdar	06855-264464 9439256536
			3	Bandhugaon PS	SI K.Gouda	06855-266664 9439561217
			4	Narayanpatna PS	Inspr. U.K.Sahoo	06855-263418 9439134342

4.9 Contact Database of ZP Members (2017) At Koraput District for Emergency Response

Sl.No	Block/ ZP zone	Number of ZP zone	Name of the Elected ZP member	Village	PO / GP	Block	Mobile Number
1	Kundura-1	1	Laxmi Minarbalia	Nuaguda	Kundura	Kundura	9777425986
2	Kundura-2	2	Dhaniram Barik	Pakhanaguda	Asana	Kundura	9668203681
3	Kotpad-1	3	Sanjita Bhandari	Jamuguda	Sadranga	Kotpad	8455024100
4	Kotpad-2	4	Druputa Bhatra	Dhanpur	Girla	Kotpad	8018093381
5	Koraput-1	5	Parbati Masti	Mahadeiput	Mahadeiput	Koraput	9178916630
6	Koraput-2	6	Purnima Jani	Sindhipar	Litiguda /Mathalput	Koraput	7655016911
7	Jeypore-1	7	Mandhar Gadaba	Kumbharguda	Jamunda	Jeypore	9178425460
8	Jeypore-2	8	Bindurani Mishra	Gaganapur	Ekamba	Jeypore	8895168985
9	Jeypore-3	9	Ballava Nayak	Dangarkarchi	Ranigada	Jeypore	7682881779
10	Dasmantpur-1	10		Girli	Girligumma	Dasmantpur	9438164201
11	Dasmantpur-2	11	Mamata Kuldeep	D.Sujuli	A.Malkangiri/Nandigam	Dasmantpur	9556020700
12	Nandapur-1	12	Prabhat Gurumai	Nandapur	Nandapur	Nandapur	9439043713
13	Nandapur-2	13	Narsul Kamudi	Abarada	Kularsing	Nandapur	8763992901
14	Narayanapatna-1	14	Lalit Narayan Parida	Narayanapatna	Narayanapatna	Narayanapatna	9437643905
15	Pottangi-1	15	Dumuri Khilla	Busuguda	Pukali	Pottangi	
16	Pottangi-2	16	Sangeeta Ganderi	Kandili	Petaru	Pottangi	9438508868
17	Bandhugam-1	17	Gourang Patra	Kataguda	Kumbhariput	Bandhugam	9438172420

18	Bandhugam-2	18	Sarita Sarathi	Almanda	Almanda	Bandhugam	9439460760
19	Baipariguda-1	19	Hiramani Pujari	Pujariput	Ramgiri	Baipariguda	977637531
20	Baipariguda-2	20	Prasant Kumar Gupta	Gundaguda	Baipariguda	Baipariguda	8763712971
21	Borigumma-1	21	Sanju Bhatra	Nuagoan	sasahandi	Borigumma	
22	Borigumma-2	22	L.Narayana Rao	Borigumma	Borigumma	Borigumma	9437375859
23	Borigumma-3	23	Bhagbati Jani	Bijapur	Borigumma / Bijapur	Borigumma	7064231008
24	Semiliguda-1	24	Shyama Hantal	Sirisiguda	Subai	Semiliguda	9938627500
25	Semiliguda-2	25	Rasmita Hantal	Mali Marla	Khudi	Semiliguda	8280867256
26	Lamtaput-1	26	Tulasa Krisani	Tiankanta	Kumargandhana	Lamtaput	8763576182
27	Lamtaput-2	27	Ghasiram Gadia	Paibeda	Guneipada	Lamtaput	8895386148
28	Laxmipur-1	28	Puspa Kausalya	Kellar	Kusumguda	Laxmipur	9438004471
29	Laxmipur-2	29	Prem Chandra Dangri	Laxmipur	Laxmipur	Laxmipur	9438071413

4.10 Contact Database of GP Presidents (2017) At Koraput District for Emergency Response

Sl.No.	Panchayat Samiti	Name Of The Grama Panchayats / Samiti Consitituencies	Name Of The Elected Sarpancha	M/F	Village	Post	Contact Number
1	Bandhugaon	Bandhugaon	Sri Kadraka Naga	M	Baunsput	Bandhugaon	8280473146
2	Bandhugaon	Badasarpali	Miss. Laxmi Miniaka	F	Sanasarapali	Badasarpali	8895431145
3	Bandhugaon	Kabiribadi	Smt. Sasmita Pidika	F	Lopeta	Kabiribadi	8894843032
4	Bandhugaon	Pedaloda	Smt. Ratnalu Haraka	F		Pedaloda	8895323625
5	Bandhugaon	Nilabadi	Smt. Haraka Mishma	F	Nilabadi	Nilabadi	8763557530
6	Bandhugaon	Kutrabeda	Sri Bhaskar Rao Saraka	M	Boriput	Kumbhariput	9439131221
7	Bandhugaon	Kumbhagonda	Sri Mohan Kadraka	M	Badamathur	Ramjiput	9137342949
8	Bandhugaon	Kanagam	Smt. Amudi Meleka	F	Ramjiput	Ramjiput	8895810741
9	Bandhugaon	Kapalada	Sri Kadraka Gumpa	M	Tikarapada	Kapalada	8763415567
10	Bandhugaon	Garidi	Smt. Moti Mandindi	F	M.Turugudi	Sodabadi	8763622244
11	Bandhugaon	Almanda	Smt. Kana Ratnalu	F	Hatigeda	Almanda	9439933356
12	Bandhugaon	Khumbariput	Smt. Bhabani Bidika	F	Khumbariput	Khumbariput	9439264163
13	Bandhugaon	Jaguguda	Smt. Chenchi Huika	F	J.Partingi	Jaguguda	8280419566
14	Kotpad	Gumuda	Sri Sunaru Pujari	M	Kusumi	Girla	8456093226
15	Kotpad	Murtahandi	Smt Basanti Majhi	F	Murthahandi	Murtahandi	8658690584
16	Kotpad	Ghumar	Smt Rukumuni	F	Ghumar	Ghumar	8455830690

			Nayak				
17	Kotpad	Kusumi	Sri Nilakantha Nayak	M	Rabanaguda	Kusumi	9438637296
18	Kotpad	Chandili	Sri Gopal Pujari	M	Deuda	Chandili	8658682709
19	Kotpad	Sutipadar	Smt Sumitra Samrath	F	Sutipadar	Dhamanahandi	9078464713
20	Kotpad	Batasana	Smt Parbati Amanatya	F	Batasana	Batasana	9938063783
21	Kotpad	Bhonsuli	Smt Daimati Pujari	F	Bhonsuli	Bhonsuli	8658726602
22	Kotpad	S.B.Nuagam	Smt Kamala Majhi	F	Sandhagam	S.B.Nuagam	7605967562
23	Kotpad	Bobeya	Sri Thakdhar Nayak	M	Phupugam	Bobeya	7077128185
24	Kotpad	Chhatarla	Smt Jamuna Pujari	F	Tikraguda	Murtahandi	7077993987
25	Kotpad	Chitra	Sri Dhanpati Jani	M	Chitra	Chitra	9668853480
26	Kotpad	Girla	Smt Limbabati Nayak	F	Chitraguda	Girla	8018169268
27	Kotpad	Dhamanahandi	Sri Padman Bhandari	M	Dhamanahandi	Dhamanahandi	9178779769
28	Kotpad	Guali	Sri Sunadhar Pujari	M	Asna	Sadaranga	8658041235
29	Kotpad	Sadaranga	Sri Tirtha Bhandari	M	Sirisi	Sadaranga	9937584327
30	Kotpad	Sargiguda	Smt Anjali Sira	F	Andramunda	Batasana	9438527305
31	Laxmipur	Bhitaragada	Sri. Sridhara Jani	M	Girliput	Bhitargada	9437881190
32	Laxmipur	Burja	Smt. Jayanti Nachika	F	Chilisankha	Burja	7653844269
33	Laxmipur	Champi	Sri. Rupadhara Jani	M	Champi	Champi	9438806461
34	Laxmipur	Goudaguda	Sri. Dambrudhara Muduli	M	Goudaguda	Goudaguda	9438117411
35	Laxmipur	Kakirigumma	Smt. Parbati Hikaka	F	Talapadapadar	Kakrigumma	9439078802
36	Laxmipur	Kusumaguda	Smt. Ambika Jani	F	Kusumguda	Kusumguda	8280707110
37	Laxmipur	Kuttinga	Smt. Nirupama	F	Balingi	Kutinga	9438265030

			Wadeka				
38	Laxmipur	Laxmipur	Smt. Utteme Huika	F	Ambaguda	Laxmipur	8280420724
39	Laxmipur	Odiapentha	Smt. Alai Hikaka	F	Singaram	Odiyapentha	8763695362
40	Laxmipur	Panchada	Smt. Parbati Nayak	F	Panchada	Panchada	9439883764
41	Laxmipur	Pipalapadar	Sri.Nama Mandinga	M	Pipalpadar	Pipalpadar	8280797006
42	Laxmipur	Toyaput	Sri. Udaya Hikaka	M	Diasili	Tayaput	9438860776
43	Laxmipur	Tunpar	Ku.Kuni Dhangada Majhi	F	Jhihjira	Panchada	9438785336
44	Pottangi	Kotiya	Sri Biswanath Khilo	M	Toupadar	Thuria	
45	Pottangi	Gangrajpur	Sri Pandi Balu	M	Nilampadu	Gangrajpur	
46	Pottangi	Pukali	Sri Dalimba Pangi	M	Phatu Dumuriguda	Pukali	
47	Pottangi	Pottangi	Sri Bhagaban Khora	M	Badagaon	Pottangi	
48	Pottangi	Deopottangi	Smt Sumitra Badnaik	F	Chiliguda	Pottangi	
49	Pottangi	Maliput	Smt Jayanti Chapadi	F	Champa Khenda	Maliput	
50	Pottangi	Nuagaon	Smt Laki Gemel	F	Kortal Maudi	Nuagoan	
51	Pottangi	Ampavalli	Smt Agatan Tulashi	F	Sarada	Ampabali	
52	Pottangi	Talagoluru	Smt Baldabai Brunda	F	Tala Galuru	Tala Galuru	
53	Pottangi	Petru	Sri Sindheri Apana	M	Phulaguda	Petru	
54	Pottangi	Sunki	Sri Simadri Jani	M	Sankhapadu	Sunki	
55	Pottangi	Rallegada	Sri Kota Rama	M	Rajuguda	Rellaguda	
56	Pottangi	Chandaka	Sri Pradeep Kumar Phulo	M	Sana Lakrai	Chandaka	
57	Pottangi	Sombai	Smt Pilako Guntha	F	Panasguda	Sambai	
58	Semiliguda	Khudi	Sri Biswanath Sisa	M	Paraja Khudi	Khudi	9439933362
59	Semiliguda	Charangul	Sri Sekhar Idingi	M	Hanjaraguda	Mathalput	8763698664

60	Semiliguda	Dudhari	Smt Geetanjali Tadingi	F	Barakutuni	Dudhari	8658168829
61	Semiliguda	Sorispadar	Smt Suneli Khara	F	Nuaguda	Sadam	8895972014
62	Semiliguda	Uppar Kanti	Smt Kandiri Pangi	F	Sana Naringi Padar	Dudhari	7377693735
63	Semiliguda	Daleiguda	Sri Raju Nayak	M	Kutugoan	Kunduli	8260537978
64	Semiliguda	Kunduli	Sri Miluku Nandibali	M	Tentuliguda	Kunduli	8895069248
65	Semiliguda	Pakajholla	Sri Laxman Padhi	M	Pakhjhola	Pakhjhola	7609938980
66	Semiliguda	Subai	Sri Rama Chandra Padhi	M	Kulab	Subai	8895786379
67	Semiliguda	Pitaguda	Smt Geeta Chapadi	F	Daleiguda	Pitaguda	8895688953
68	Semiliguda	Paraja Muthai	Sri Jetu Sisa	M	Paraja Muthei	Paraja Muthei	8658963566
69	Semiliguda	Rajput	Smt Lily Antaberia	F	Sanabadigam	Rajput	7655999949
70	Semiliguda	Rajpalama	Smt Santi Muduli	F	Balda	Nad	9178501791
71	Semiliguda	Gunthaput	Smt Laxmi Chapadi	F	Phuldaba	Gunthaput	8895362954
72	Semiliguda	Sadam	Smt Rinki Gamel	F	Khejarakota	Khudi	7655872450
73	Semiliguda	Renga	Smt Pratima Jani	F	Renga	Renga	9439258452
74	Semiliguda	Hataguda	Smt Padmalaya Jholla	F	Bada Tema	Hataguda	7008403228
75	Boipariguda	Baligan	Smt Ratna Nayak	F	Baligan	Baligan	9556096919
76	Boipariguda	Bodaput	Sri Krushna Chandra Batri	M	Lkurukuti	Bodaput	9668170684
77	Boipariguda	Boipariguda	Sri Bhagirathi Murjia	M	Boipariguda	Boipariguda	9439404868
78	Boipariguda	Chandrapoda	Sri Abhi Nayak	M	Nuaguda	Chandrapoda	
79	Boipariguda	Cherka	Smt Tulasi Pujari	F	Gunduliaguda	Baligan	9668290523
80	Boipariguda	Chipakur	Smt Bhagabati Hantal	F	Kalathjodi	Ramgiri	9777744835
81	Boipariguda	Dandabadi	Smt Kamali Nayak	F	Disariguda	Dandabadi	9439304057

82	Boipariguda	Dasamanthpur	Smt Tulabati Khilla	F	Padapodar	Dasamantapur	7606022416
83	Boipariguda	Doraguda	Sri Bijaya Kumar Nayak	M	Mundaguda	Doraguda	8895069102
84	Boipariguda	Gupteswar	Sri Balaram Khilla	M	Rupabeda	Gupteswar	8456889853
85	Boipariguda	Kathapoda	Sri Chandra Paraja	M	Kathapoda	Kathapoda	8895626602
86	Boipariguda	Kenduguda	Smt Ambika Nayak	F	Brahmanguda	Kenduguda	9078877410
87	Boipariguda	Kollar	Sri Prabhunanda Muduli	M	Muduliguda	Kollar	8658262213
88	Boipariguda	Majhiguda	Sri Prahallad Pangi	M	Bhatiguda	Majhiguda	9438338287
89	Boipariguda	Mathpoda	Smt Purnima Bergia	F	Dalabhata	Doraguda	9438540272
90	Boipariguda	Mohuli	Smt Jambabati Paraja	F	Bichalkota	Mahuli	9439334913
91	Boipariguda	Pondapoda	Smt Lachama Kakalpadia	F	Kaudiaguda	Ramgiri	9776351680
92	Boipariguda	Pujariguda	Smt Debaki Pujari	F	Gumma	Boipariguda	9178047407
93	Boipariguda	Ramgiri	Sri Raghunath Pangi	M	Dhepoguda	Ramgiri	9439533894
94	Boipariguda	Tentuliguma	Sri Budura Nayak	M	Tentuliguda	Tentuliguda	
95	Lamtaput	Badigada	Smt. Kunjalata Badam	F	Jayantigiri	Badigada	9438692745
96	Lamtaput	Ballel	Sri Laichan Padua	M	Badaliput	Balel	9439771094
97	Lamtaput	Banamaliput	Smt. Chanchala Sisa	F	Debagandhana	Banmaliput	8763138842
98	Lamtaput	Dabuguda	Sri Podu Muduli	M	Karidi Maliput	Dabuguda	9438249180
99	Lamtaput	Gadihanjar	Smt. Dhanumoti Badanaik	F	Bangiripada	Gadihanjar	9438245884
100	Lamtaput	Guneipada	Smt. Jambhubati Khilla	F	Mattamput	Guneipada	8895862139
101	Lamtaput	Kumargandhana	Sri Ballabha Madia	M	Lenji Suku	Kumargandhana	8763572080
102	Lamtaput	Lamtaput	Smt. Purnima	F	Bramhaniput	Lamtaput	9439439994

			Khemundu				
103	Lamtaput	Onkadeli	Sri Jagannath Hantal	M	Mukhiput	Onkadeli	8895855959
104	Lamtaput	Peta	Smt. Debaki Pujari	F	Murja	Peta	8763384867
105	Lamtaput	Tikarapada	Sri Dhanurjoya Badanaik	M	Tikarapada	Tikarapada	8895842181
106	Lamtaput	Tusuba	Smt. Bimala Polu	F	Bada Sagar	Sagar	8249618487
107	Lamtaput	Umbel	Sri Abhi Pukia	M	Mediput	Banmaliput	8763707606
108	Lamtaput	Chikenput	Smt. Chandrama Sisa	F	Gonel	Machkund	8763665016
109	Lamtaput	Jalahanjar	Smt.Laxmi Pujari	F	Tukum	Jalahanjar	9438288155
110	Kundra	Raniguda	Smt. Subhadra Bhumia	F	Barangaguda	Raniguda	7077940945
111	Kundra	Gundal	Smt. Sasi Khalapi	F	Khalapiguda	Gundal	9437642723
112	Kundra	Lima	Sri Dhanapati Paraja	M	Phukiaguda	Lima	8658986409
113	Kundra	Phupugaon	Smt. Subhadra Katia	F	Jabapatraput	Phupugaon	8018723266
114	Kundra	Dangarpaunsi	Smt. Chandrika Bhatra	F	Purunaguda	Dangarpaunsi	8658753255
115	Kundra	Mosigaon	Sri Shyamsundar Pujari	M	Bargaon	Mosigaon	9439762698
116	Kundra	Ghumar	Smt. Kusuma Gadaba	F	Thatuguda	Ghumar	7682959878
117	Kundra	Kermety	Smt. Manima Santa	F	Kantapadar	Kermety	8018511688
118	Kundra	Banuaguda	Sri Gupta Naik	M	Butuguda	Banuaguda	9556767080
119	Kundra	Assana	Sri Suresh Majhi	M	Udalaguda	Assana	9668668890
120	Kundra	Bagdery	Sri Abhiram Santa	M	Bagdery	Bagdery	9556174213
121	Kundra	Digapur	Sri Brundaban Nayak	M	Nuaghosharda	Digapur	9668601953
122	Kundra	Pakanaguda	Smt. Sabitri Bhatra	F	Kaliaguda	Pakanaguda	9438375886

123	Kundra	Bhusangaguda	Smt. Jayanti Nayak	F	Bhusangaguda	Girliguda	9668081799
124	Kundra	Kundra	Smt. Parbati Pampunia	F	Kundar	Kundra	7894914611
125	Kundra	Phulobhatta	Sri Khagapati Pujari	M	Bisubhatta	Phulobhatta	9178742134
126	Jeypore	Ambaguda	Sri Dinu Hikaka	M	Kachiakanadi	Ambaguda	9937742119
127	Jeypore	Badajiuna	Smt Subarna Pujari	F	Bhejaguda	Dhanpur	9777683072
128	Jeypore	Dhanpur	Smt Gouri Khilla	F	Gurdaguda	Dhanpur	8658670162
129	Jeypore	Anta	Smt Kamala Paraja	F	Sunariguda	Anta	7606035328
130	Jeypore	Kumuliput	Sri Trinath Muduli	M	Dandasenaguda	Haridaput	7894656502
131	Jeypore	Pujariput	Sri Narasingh Nayak	M	Phupugam	Pujariput	9937392874
132	Jeypore	Hadia	Sri Abhimanyu Gadaba	M	Putra	Hadia	9938700401
133	Jeypore	Gadapadar	Sri Budu Pujari	M	Kalaguda	Gadapadar	9439930035
134	Jeypore	Ranigada	Smt Sasirekha Pradhani	F	Ranigada	Ranigada	9937028527
135	Jeypore	Kaliagaon	Sri Bhagaban Kendu	M	Kaliagan	Kaliagan	9556055333
136	Jeypore	Umuri	Sri Baidya Nayak	M	Umuri	Umuri	9668856155
137	Jeypore	Dongarchinchi	Smt. Purnima Gadaba	F	Barangaput	Dongarchinchi	9078479056
138	Jeypore	Jayantigiri	Smt Dhanmani Amanatya	F	Tolaguda	Jayantigiri	9178029591
139	Jeypore	Balia	Smt Saraswati Majhi	F	Kuntrukhal	Bamuniput	9556676408
140	Jeypore	Ekamba	Sri Tuna Muduli	M	Gagnapur	Ekamba	9078672733
141	Jeypore	Kebidi	Kumari Uma Jani	F	Kebidi	Kebidi	9668068770
142	Jeypore	Tankua	Sri Madan Gadaba	M	Pansaput Bagra	Tankua	9556278906
143	Jeypore	Konga	Sri Bhaskar Nayak	M	Konga	Konga	9777557719
144	Jeypore	Jamunda	Smt Phira Bhumia	F	Kotaliguda	Jamunda	8485019469

145	Jeypore	Phampuni	Kumari Pratima Nayak	F	Phampuni	Phampuni	8018891534
146	Jeypore	Rondapalli	Kumari Lili Halaba	F	Sanakaudi	Randapali	9437325212
147	Jeypore	Bariniput	Kumari Dalimba Jani	F	Debaguda	Bariniput	8895775711
148	Borigumma	Anchala	Smt Gitanjali Halwa	F	Anchala	Anchala	9556652509
149	Borigumma	Aaunli	Sri Trinath Bhatra	M	Girliguda	Aaunli	9556687117
150	Borigumma	B.Singhpur	Smt Rupa Muduli	F		B.Singhpur	8018733914
151	Borigumma	Benagam	Smt Kamala Penthia	F		Benagam	7894335977
152	Borigumma	Benasur	Smt Rambhamani Muduli	F		Benasur	8018067286
153	Borigumma	Bijapur	Sri Kamulu Jani	M		Bijapur	9937458031
154	Borigumma	Bandiguda	Smt Parbati Gadaba	F		Bandiguda	9178773405
155	Borigumma	Bodigam	Sri Basudeva Muduli	M		Bodigam	7894087821
156	Borigumma	Borigumma	Smt Chandrika Jani	F		Borigumma	7077473561
157	Borigumma	Champapadar	Sri Khairu Muduli	M	Masipadar	Champapadar	7077971782
158	Borigumma	Dengapadar	Smt Tobhamani Majhi	F		Dengapadar	9938868012
159	Borigumma	Gujuniguda	Smt Sunamoni Bhatbhoi	F	Tenkar	Gujuniguda	7077581776
160	Borigumma	Gumuda	Smt Radhamani Jani	F	Bhumiaguda	Gumuda	9937647319
161	Borigumma	Haridaguda	Sri Ramanath Muduli	M		Haridaguda	9438506916
162	Borigumma	Hardoli	Smt Urmila Jani	F		Hardoli	9556190359
163	Borigumma	Jujhari	Smt Tilotomma Jani	F	Bandaliguda	Jujhari	8458000435
164	Borigumma	Kamara	Sri Gopi Gadaba	M	Parli	Kamara	7381194945

165	Borigumma	Kamta	Sri Dhanurjaya Jani	M	Kamata	Kamta	7077290146
166	Borigumma	Kathragda	Sri Gosinga Muduli	M	Kathargada	Kathragda	7684911861
167	Borigumma	Konagam	Sri Tirpati Pujari	M	Kanagam	Konagam	9777540221
168	Borigumma	Kumuli	Sri Mangulu Jani	M	Kumuli	Kumuli	9668824032
169	Borigumma	Malda	Smt Nandei Bhatra	F	Champia	Malda	9178361705
170	Borigumma	Munja	Sri Babula Muduli	M	Sanaindanpur	Munja	7077452611
171	Borigumma	Narigam	Sri Laxman Nayak	M	Ramapatraput	Narigam	7681042593
172	Borigumma	Nuagam	Smt Baidi Nayak	F	Nuagam	Nuagam	9692350233
173	Borigumma	Pandasguda	Smt Laxmi Pujari	F	Jodabandha	Pandasguda	7735785402
174	Borigumma	Ranaspur	Smt Guna Nayak	F	Chandalguda	Ranaspur	9777497349
175	Borigumma	Sanparia	Sri Nilendri Sira	M	Sauniguda	Sanparia	9178022870
176	Borigumma	Sargiguda	Smt Padma Majhi	F	Badapindapadar	Sargiguda	9556382061
177	Borigumma	Semlaguda	Smt Pabitra Amanatya	F	Semlaguda	Semlaguda	8658633458
178	Borigumma	Sosahandi	Smt Nabina Bhatra	F	Nuagam	Sosahandi	8249179782
179	Narayanpatna	Balipeta	Sri Nandakishore Mauka	M	Mundiguda	Balipeta	9439475013
180	Narayanpatna	Bijaghati	Smt. Laxmi Tadingi	F	Turli	Tentulipadar	8763045213
181	Narayanpatna	Borgi	Smt. Kamili Nachika	F	Jamadawalsa	Borigi	8280577265
182	Narayanpatna	Kumbhari	Smt. Hiramani Kenduka	F	Rangamaguda	Kumbhari	8895186197
183	Narayanpatna	Langalabeda	Sri Pitika Papeya	M	Talakesla	Borigi	9490261463
184	Narayanpatna	Narayanpatna	Sri Indrajit Nagabansa	M	Upper Jhodi Sahi	Narayanpatna	8895326651
185	Narayanpatna	Podapadar	Smt. Tikai Nachika	F	Bhaliaput	Podapadar	9439379284
186	Narayanpatna	Talagumandi	Sri Bishnu Tadingi	M	Upper Gumandi	Talagumundi	9439672348
187	Narayanpatna	Tentulipadar	Smt. Pate Sirika	F	Ichapur	Tentulipadar	8018444496
188	Koraput	Umuri	Smt Chandrama	F	Machara	Umuri	8763566987

			Jani				
189	Koraput	Kendar	Sri Krushna Majhi	M	Khariguda	Kendar	9439059394
190	Koraput	Devighat	Sri Urdhaba Badnaik	M	Dahudapadar	Kolab Nagar	7606068001
191	Koraput	Padampur	Smt Laxmi Hanjaria	F	Padampur	Dumuriput	8280890751
192	Koraput	Bada Suku	Sri Govinda Majhi	M	Paraja Mundar	Bada Suku	8895360373
193	Koraput	Mastiput	Sri Durjya Muduli	M	Lendri Maliguda	Mastiput	9078532141
194	Koraput	Lankaput	Smt Gurubari Muduli	F	Semala	Bada Suku	8763572417
195	Koraput	Mahadeiput	Smt Purnima Chapadi	F	Machara	Mahadeiput	7682090341
196	Koraput	Manbar	Smt Sunamani Jani	F	Manbar	Kendar	9938532383
197	Koraput	Mathalput	Sri Laxman Majhi	M	Damanjodi Coloney(Amlabadi)	Damanjodi	9439394938
198	Koraput	Marichamal	Smt Laxmi Mastiputia	F	Sector-2	Damanjodi	8895347799
199	Koraput	Keranga	Sri Lalita Badnaik	M	Badnaikguda	Kolab Nagar	9439017173
200	Koraput	Dumuripadar	Sri Sahadeb Sauntha	M	Khagadora	Dumuripadar	
201	Koraput	Litiguda	Smt Kuni Jani	F	Ambagoan	Litiguda	7653983640
202	Dasmantpur	P.Phulabeda	Smt Hiramani Gadaba	F	Paikphulabeda	Paikphulabeda	8045693078
203	Dasmantpur	Pindapadar	Smt Sambai Disari	F	Baragachha	Pindapadar	7683983357
204	Dasmantpur	Nandigaon	Sri Tila Gadaba	M	Nandigam	Nandigam	8895321121
205	Dasmantpur	Lulla	Sri Dhanapati Saunta	M	K.Bedapadar	Lulla	7653983606
206	Dasmantpur	Chanabada	Sri Suryakant Muduli	M	Chanabada	Chanabada	8763135154
207	Dasmantpur	A.Malkangiri	Smt Niyati Girem	F	Mucalmunda	A.Malkangiri	9439265020

208	Dasmantpur	Girligumma	Sri Pitbas Muduli	M	Girli	Girli	8763057200
209	Dasmantpur	Duarsuni	Smt Topi Muduli	F	Paikpindapadar	Kathargada	9439932975
210	Dasmantpur	Podagada	Sri Bhagaban Muduli	M	Majhiguda	Padagada	9438848508
211	Dasmantpur	Chikambo	Sri Ananda Majhi	M	Chikambo	Chikambo	7077568371
212	Dasmantpur	Dasmantpur	Sri Balaram Muduli	M	Baragachha	Pindapadar	
213	Dasmantpur	Gadiaguda	Smt Baidi Saunta	F			
214	Dasmantpur	Mujango	Smt Raila Majhi	F			
215	Dasmantpur	Murkar	Smt Harsa Mandinga	F			
216	Dasmantpur	P.Bedapadar	Smt Mangali Jani	F			
217	Dasmantpur	Dumbaguda	Sri Kabitra Paraja	M			
218	Nandapur	Attanda	Smt. Eramani Badam	F	Attenda	Attenda	8895820001
219	Nandapur	Badel	Smt. Deba Sisa	F	Khamara	Badel	9439824580
220	Nandapur	Bheja	Sri Jaganath Petia	M	Taintar	Bheja	7008453363
221	Nandapur	Billaput	Sri Amara Muduli	M	Khinmung	Jalaput	9438507567
222	Nandapur	Chatwa	Sri Purna Chandr Golori	M	Duruba	Chatwa	8895379383
223	Nandapur	Gollur	Smt. Eswari Pangi	F	Khudubu	Gollur	8894760737
224	Nandapur	Hatibari	Sri Jaganath Khara	M	Hatibari	Hatibari	9438717091
225	Nandapur	Hikimput	Sri Dmburudhar Pujari	M	Bilaput	Himimput	9439824536
226	Nandapur	Khinbar	Smt. Jema Khilla	F	Kona	Chatwa	8280032438
227	Nandapur	Kasandi	Sri Raghnath Khara	M	Kaladi	Kasandi	8763129113
228	Nandapur	Khemunduguda	Sri Damburudhar Bhanda	M	Khemunduguda	Khemunduguda	9437836154
229	Nandapur	Khurji	Smt. Raila Kirsani	F	Semala	Semala	8763440778
230	Nandapur	Kulabir	Smt. Sunita Kirsani	F	Dorasubla	Padwa	9439073987
231	Nandapur	Kularsing	Sri Jaganath Khada	M	Dalaiput	Kularsing	9438657110
232	Nandapur	Malibelagaon	Smt. Kamala	F	Saunipujariput	Malibelagaon	8763297357

			Muduli				
233	Nandapur	Nandaka	Smt.Kalima Salapi	F	Chintalguda	Khemunduguda	8895093850
234	Nandapur	Nandapur	Sri Basudev Khara	M	Nandapur	Nandapur	8895037330
235	Nandapur	Padwa	Smt. Nabina Khara	F	Kiramba	Padwa	9438430671
236	Nandapur	Panthulung	Smt. Dhabalu Pangi	F	Champajodi	Panthalung	8280203808
237	Nandapur	Parajabadapada	Sri Bhagirathi Naikam	M	Parajabadapada	Parajabadapada	9439141669
238	Nandapur	Raising	Sri Tara Badanayak	M	Chiliput	Raising	8280788202
239	Nandapur	Thuba	Smt. Kausalya Khilla	F	Patrapandi	Thuba	9439120019
240	Nandapur	Balda	Smt. Rukmoni Hadaputia	F	Balda	Balda	7978018167

5. MAPs

List of Maps Enclosed.

Figure No	Description
1.	Administrative Map of Koraput District
2.	Administrative Map of Bandhugaon Block.
3.	Administrative Map of Boipariguda Block.
4.	Administrative Map of Boriguma Block.
5.	Administrative Map of Dasmantpur Block.
6.	Administrative Map of Jeypore Block.
7.	Administrative Map of Koraput Block.
8.	Administrative Map of Kotpad Block.
9.	Administrative Map of Kundra Block.
10.	Administrative Map of Lamtaput Block.
11.	Administrative Map of Laxmipur Block.
12.	Administrative Map of Nandapur Block.
13.	Administrative Map of Narayanapatna Block.
14.	Administrative Map of Pottangi Block.
15.	Administrative Map of Semiliguda Block.
16.	Road & Railway Network Map of Koraput District
17.	River Map of Koraput District
18.	Vulnerable Blocks-Drought
19.	Vulnerable Blocks-Flood
20.	Land Utilisation Map
21.	Vulnerable Blocks-Landslide
22.	Earthquake Hazard Zone Map of Koraput
23.	Multi Hazard Map of Koraput.

KORAPUT DISTRICT

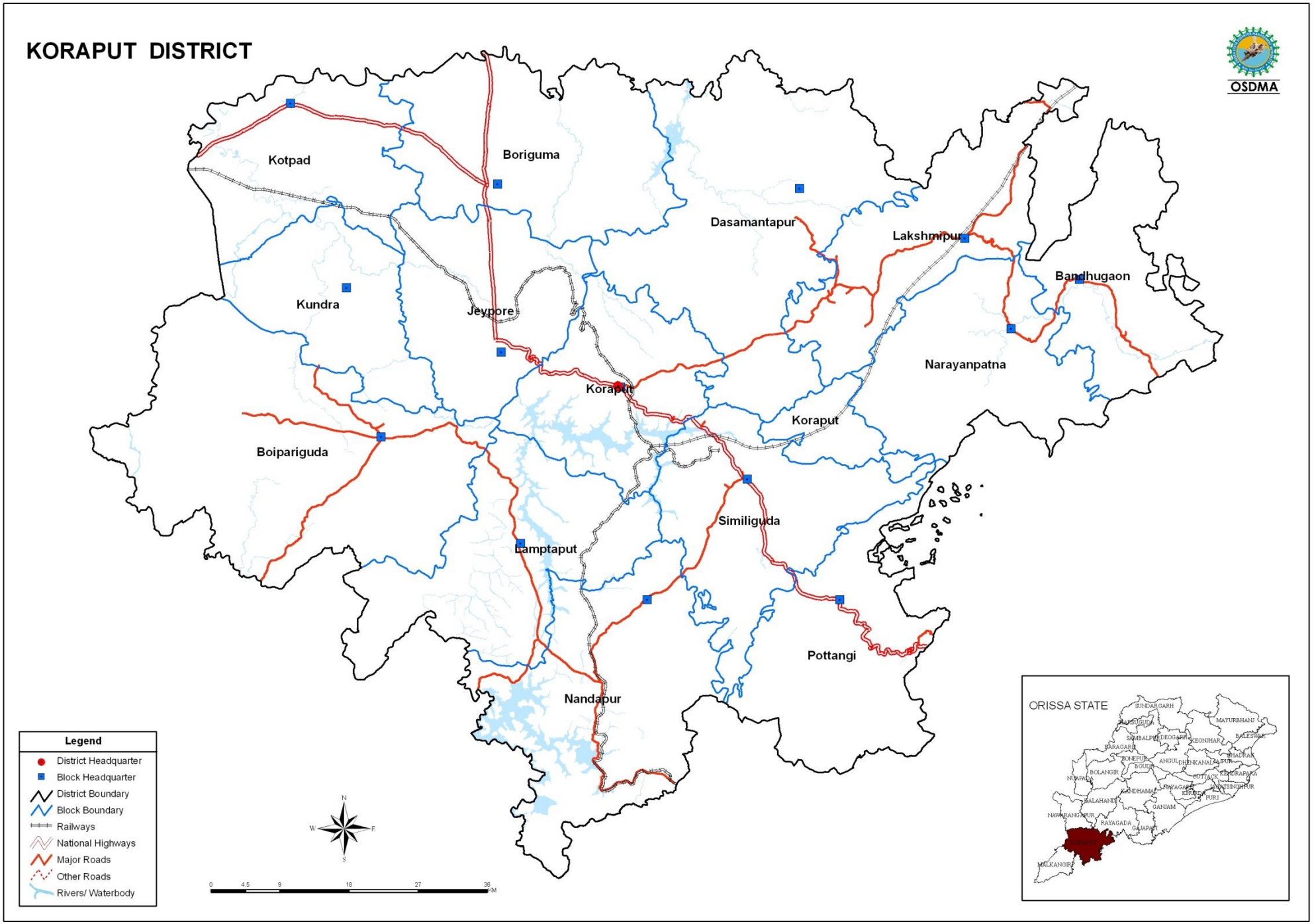

BANDHUGAON BLOCK
KORAPUT DISTRICT

OSDMA

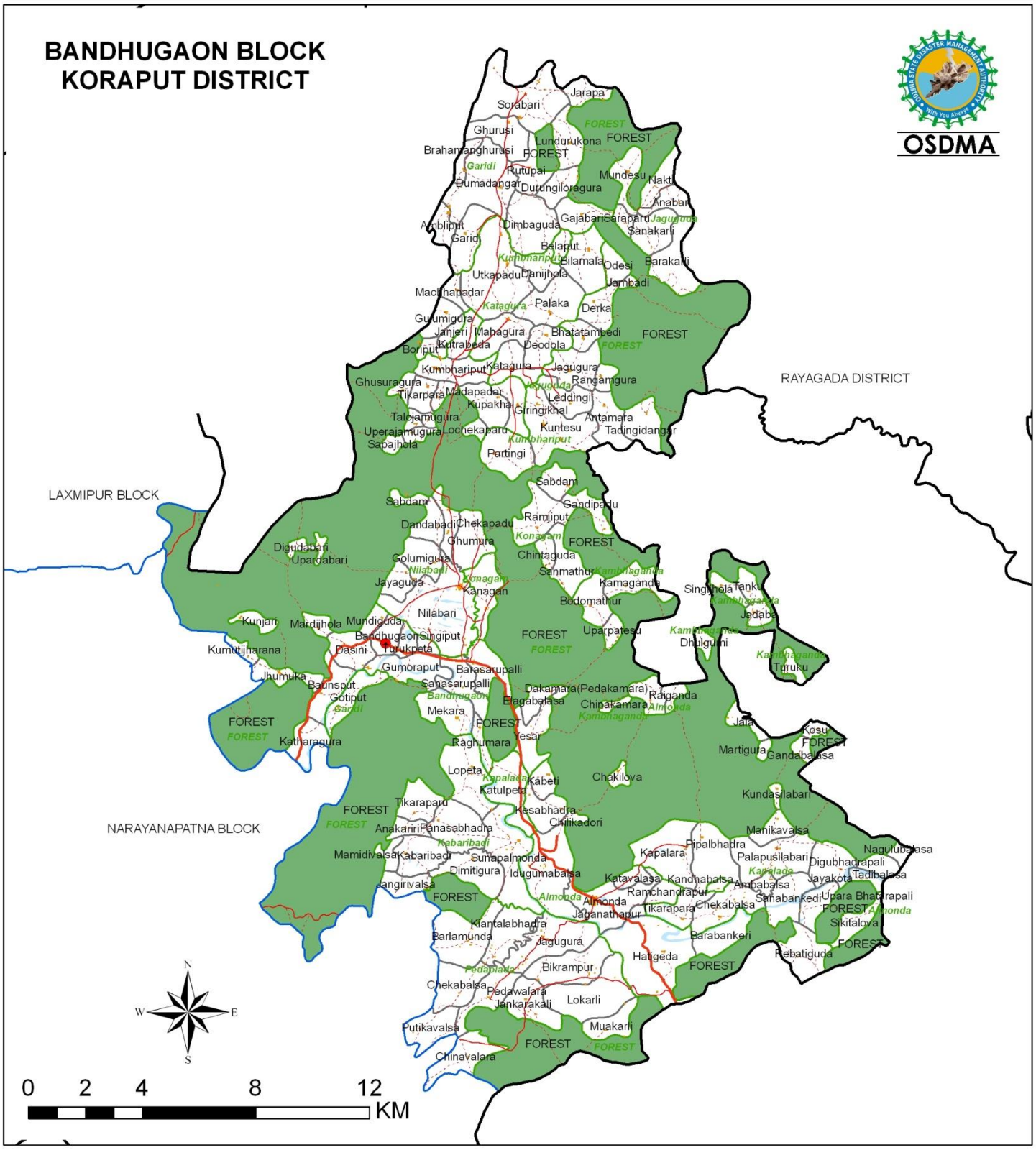

ODISHA STATE



KORAPUT DISTRICT



Legend

- Block Headquarter
- Railways
- National Highways
- Major Roads
- Other Roads
- District Boundary
- Block Boundary
- GP Boundary
- Village Boundary
- Rivers/ Waterbody
- Settlements
- Forests

BOIPARIGUDA BLOCK
KORAPUT DISTRICT

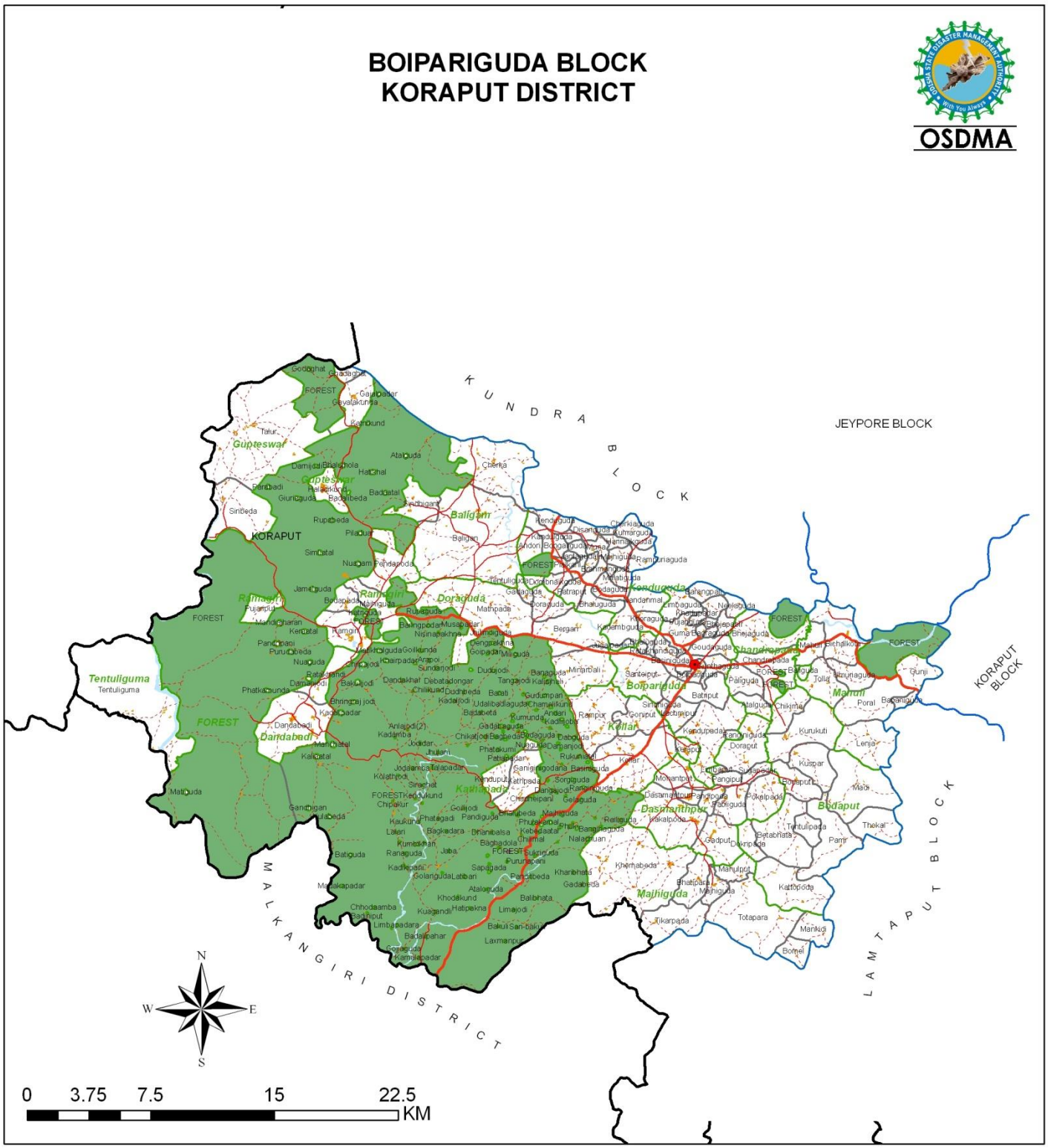

ODISHA STATE



KORAPUT DISTRICT



Legend

- Block Headquarter
- Railways
- National Highways
- Major Roads
- Other Roads
- District Boundary
- Block Boundary
- GP Boundary
- Village Boundary
- Rivers/ Waterbody
- Settlements
- Forests

BORIGUMA BLOCK
KORAPUT DISTRICT

OSDMA

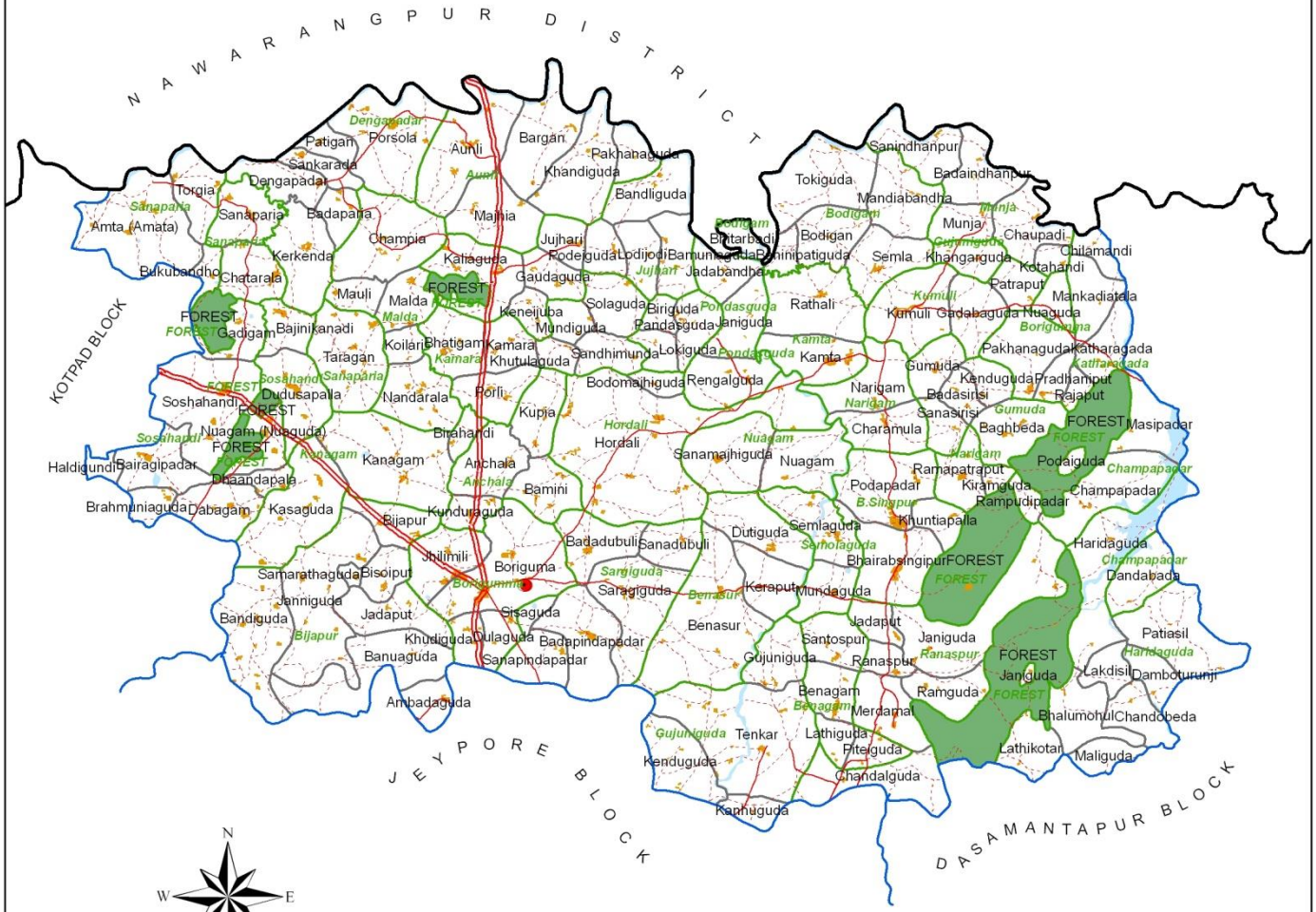

ODISHA STATE



KORAPUT DISTRICT



Legend

- Block Headquarter
- Railways
- National Highways
- Major Roads
- Other Roads
- District Boundary
- Block Boundary
- GP Boundary
- Village Boundary
- Rivers/ Waterbody
- Settlements
- Forests

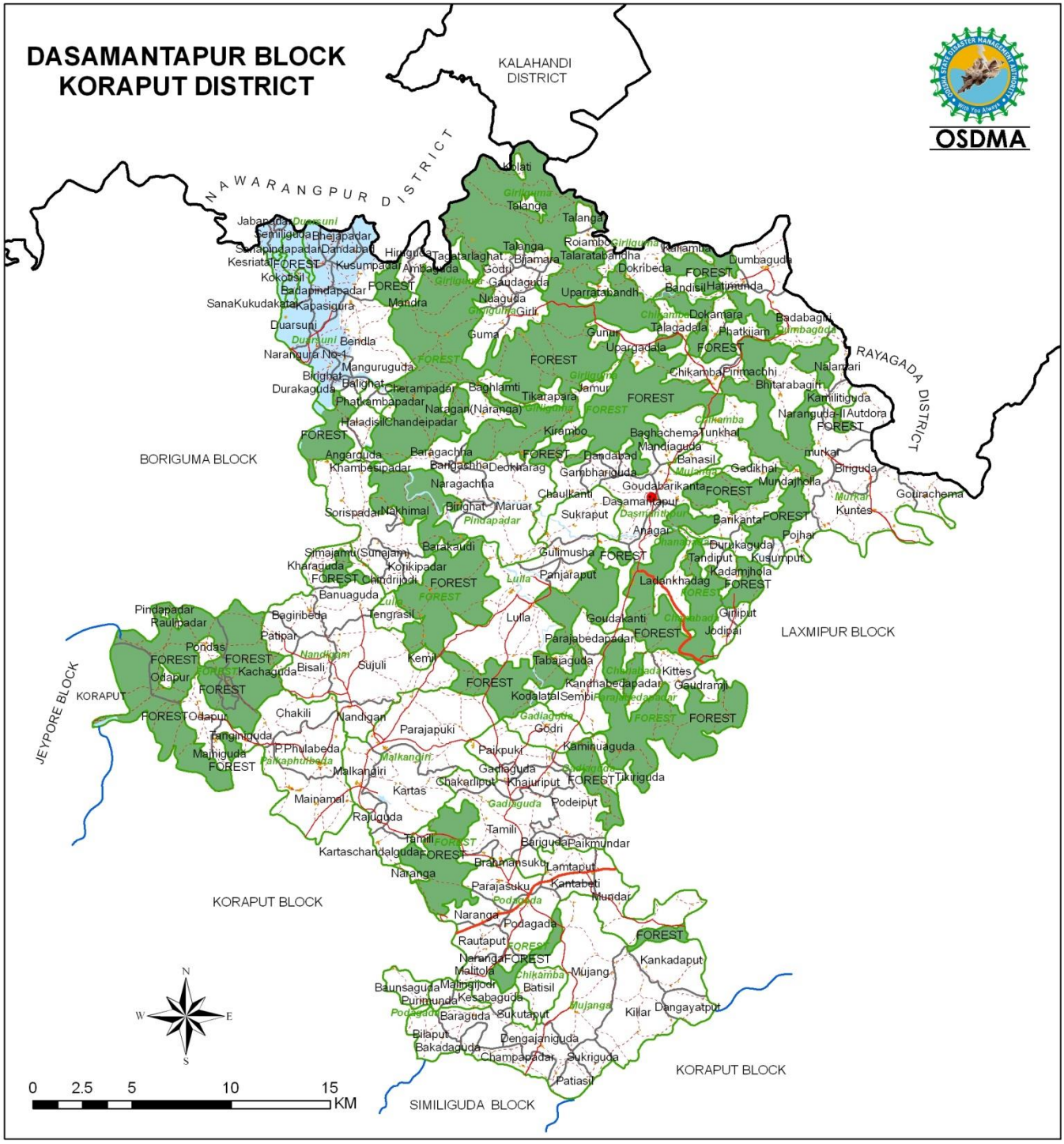
DASAMANTAPUR BLOCK
KORAPUT DISTRICT
KALAHANDI DISTRICT
NAWARANGPUR DISTRICT
RAYAGADA DISTRICT
OSDMA
BORIGUMA BLOCK
LAXMIPUR BLOCK
JEYPORE BLOCK
KORAPUT
KORAPUT BLOCK
KORAPUT BLOCK
SIMILIGUDA BLOCK
Kolati
Talanga
Jabapada
Duarsuni
Semiliguda
Bhejapadar
Dandabadi
Kesriata
Kusumpadar
Amlabeda
Kokotsil
Badapindapadar
SanaKukudakata
Kapasigura
Mandra
Bendla
Naranguda No-1
Manguruguda
Durakaguda
Cherampadar
Phatkambapadar
Haladisil
Chandeipadar
Angarguda
Khambesipadar
Baragachhia
Naragachhia
Sorispadar
Nakhimal
Simajami(Sunajami)
Kharaguda
Korikipadar
Chindrijodi
Banuaguda
Pindapadar
Raulmadar
Bagiribeda
Patipar
Pondas
Kachaguda
Bisali
Sujuli
Kemi
Odapur
Chakili
Nandigan
Tanginiguda
Mainiguda
P.Phulabeda
Malkangiri
Kartas
Mainamal
Rajuguda
Kartaschandalguda
Naranga
Parajasuku
Podagada
Rautaput
Malitola
Baunsaguda
Purmunda
Baraguda
Bilaput
Bakadaguda
Champapadar
Patiasil
Hirigudia
Tadatarlaghat
Amlabeda
Gaudaguda
Naaguda
Girli
Guma
Bhjamara
Godri
Uparratabandi
Talaratabandha
Roiambo
Kaliamba
Dokribeda
Bandisil
Hatimunda
Dumbaguda
Dokantara
Talagadala
Phatkiam
Badabaghi
Gunur
Upargadala
Chikamba
Pirimachhi
Nalanjari
Bhitarabagiri
Kamilitiguda
Naranguda-II
Autdora
Jamur
Tikatapara
Natagan(Naranga)
Kirambo
Baghachema
Tunkhat
Mandiaguda
Dandabad
Banasil
Gambharibuda
Gadikhat
Mundajhola
Goudabarikanta
Chaulkanti
Dasamantapur
Sukraput
Barikanta
Pojhar
Durukaguda
Tandiput
Kusumpur
Kadamjhola
Ladankhadag
Gulimusha
Panjaraput
Parajabedapadar
Soudakanti
Jodipai
Giriput
Tabajaguda
Kandhabedapadar
Gaudramji
Kittes
Kodalatal
Sembi
Gadiaguda
Godri
Kaminuaguda
Paikpuki
Khajuriput
Tikirigiuda
Podeiput
Tamili
Bariguda
Paikmundar
Brahmansuku
Lamtaput
Kantabeti
Mundar
Podagada
Kankadaput
Mujang
Batisil
Kesabaguda
Sukutaput
Killar
Dangayatput
Dengajaniguda
Sukriguda
Pottangi
Mutkai
Kuntes
Gourachema
Birigiuda
murkar
Lulla
Girlipadar
Chikamba
Mujanga
Podagada
Gadiaguda
Mutkai
0 2.5 5 10 15 KM
N
S
E
W


ODISHA STATE
SUNDARGARH
MAYURBHANJ
KEONJHAR
BALESWAR
SAMBALPUR
DEOGARH
BARAGARH
SONEPUR
BOUDH
ANGUL
DHENKANAL
BHADRAK
JAJAPUR
BOLANGIR
NUAPADA
KENDRAPARA
CUTTACK
NAYAGARH
KHURDA
PURI
KANDHAMAL
GANJAM
KALAHANDI
NAWARANGPUR
RAYAGADA
GUJAPATI
KORAPUT
MALKANGIRI

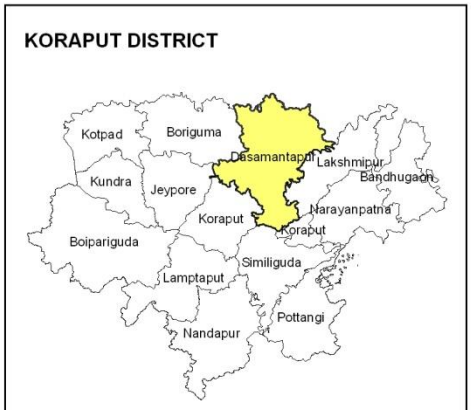
KORAPUT DISTRICT
Kotpad
Boriguma
Desamantapur
Lakshmipur
Bandhugaon
Kundra
Jeypore
Narayanpatna
Koraput
Koraput
Boipariguda
Similiguda
Lamptaput
Pottangi
Nandapur


Legend
Block Headquarter
Railways
National Highways
Major Roads
Other Roads
District Boundary
Block Boundary
GP Boundary
Village Boundary
Rivers/ Waterbody
Settlements
Forests

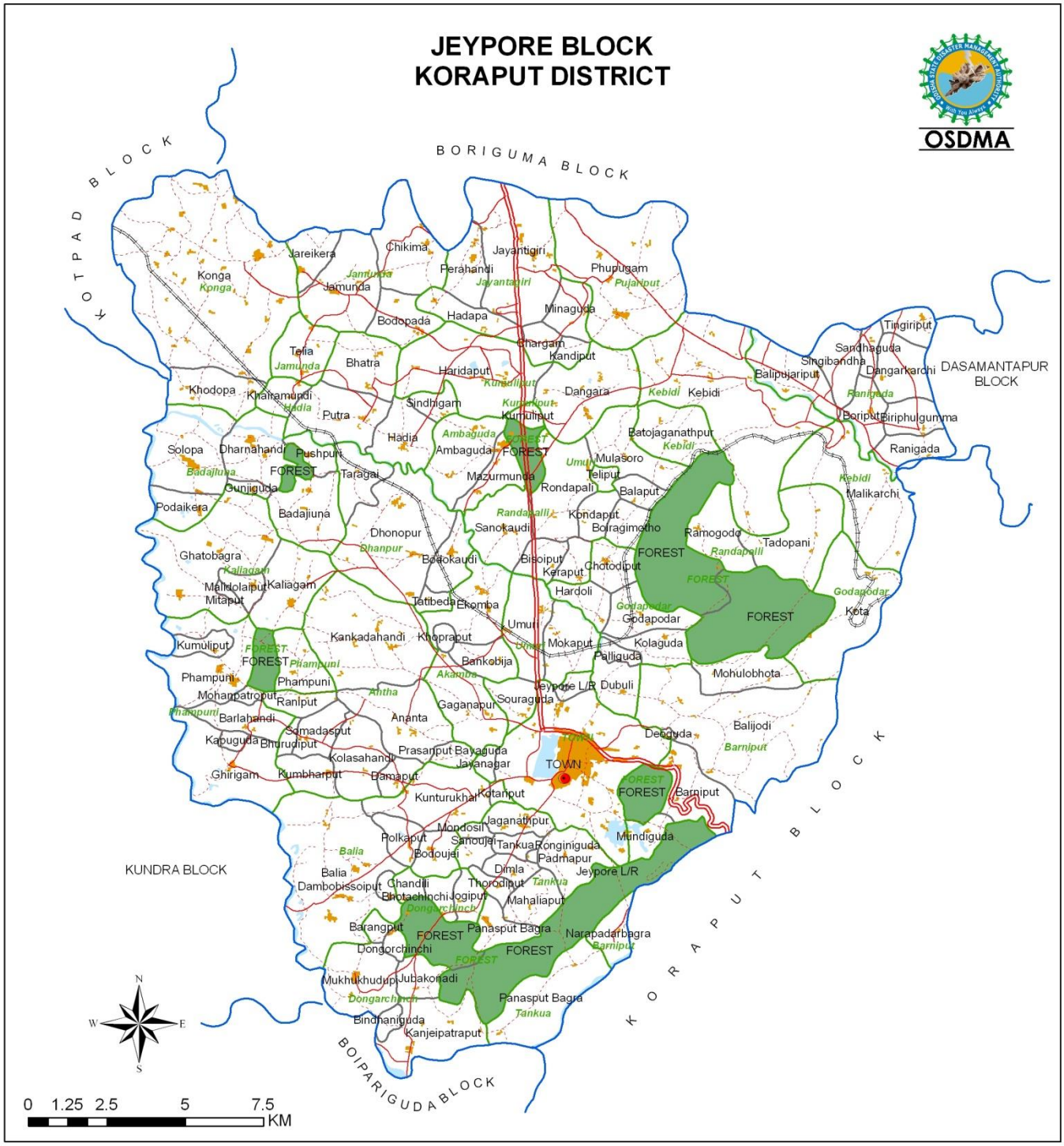
JEYPORE BLOCK
KORAPUT DISTRICT
OSDMA
BORIGUMA BLOCK
KOTPAD BLOCK
DASAMANTAPUR BLOCK
KUNDRA BLOCK
BOIPARIGUDA BLOCK
KORAPUT BLOCK
TOWN
FOREST
Jareikera
Chikima
Jayantigiri
Konga
Jamunda
Perahandi
Phupugam
Bodopada
Hadapa
Minaguda
Chargam
Kandiput
Telia
Bhatra
Haridapat
Sandhaguda
Singibandha
Dangarkarchi
Tingiriput
Balipujariput
Khodopa
Kharamundi
Sindhigam
Dangara
Kebidi
Putra
Kumuliput
Boriput
Siriphulgumma
Hadia
Ambaguda
Batojaganathpur
Ranigada
Solopa
Dharnahandi
Pushpuni
Taragai
Mazurmunda
Mulasoro
Teliput
Malikarchi
Gunjiguda
Rondapali
Balaput
Podaikera
Badajiuna
Kondaput
Sanokaudi
Boiragimotho
Ramogodo
Tadopani
Dhonopur
Dhanpur
Ghatobagra
Kaliagam
Bodokaudi
Bisoiput
Chotodiput
Keraput
Malidolaiput
Mitaput
Hardoli
Godapodar
Kota
Tatibeda
Ekomba
Umuri
Kankadahandi
Khopraput
Mokaput
Kolaguda
Palliguda
Kumuliput
Phampuni
Bankobija
Mohulobhota
Akamba
Jeypore L/R
Dubuli
Mohanpatraput
Ranipur
Ahtha
Gaganapur
Souraguda
Barlahandi
Ananta
Balijodi
Kapuguda
Somadasput
Bhurudiput
Deoguda
Barniput
Prasanput
Bayaguda
Kolasahandi
Jayanagar
Ghirigam
Kumbharput
Damaput
Kotanput
Kunturukhal
Barniput
Jaganathpur
Mundiguda
Polkaput
Mondosil
Sanoujel
Tankua
Ronginiguda
Bodoujei
Padmapur
Balia
Dimla
Jeypore L/R
Dambobissoiput
Chandili
Thorodiput
Bhotachinchi
Jogiput
Mahaliaput
Barangput
Panasput Bagra
Narapadarbagra
Dongorchinchi
Mukhukhudupi
Jubakonadi
Panasput Bagra
Bindhaniguda
Kanjeipatraput
0 1.25 2.5 5 7.5
KM
N
W
E
S


ODISHA STATE
KORAPUT

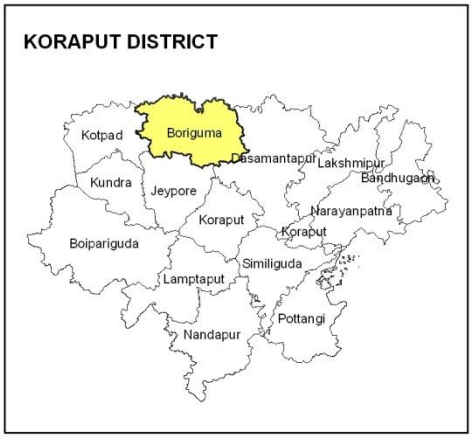
KORAPUT DISTRICT
Kotpad
Boriguma
Dasamantapur
Lakshmipur
Bandhugaon
Kundra
Jeypore
Narayanpatna
Koraput
Koraput
Boipariguda
Similiguda
Lamptaput
Pottangi
Nandapur

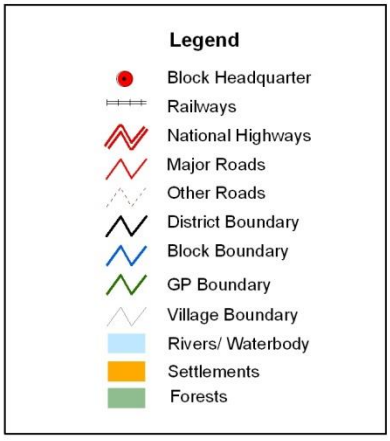
Legend
Block Headquarter
Railways
National Highways
Major Roads
Other Roads
District Boundary
Block Boundary
GP Boundary
Village Boundary
Rivers/ Waterbody
Settlements
Forests

KORAPUT BLOCK
KORAPUT DISTRICT

OSDMA

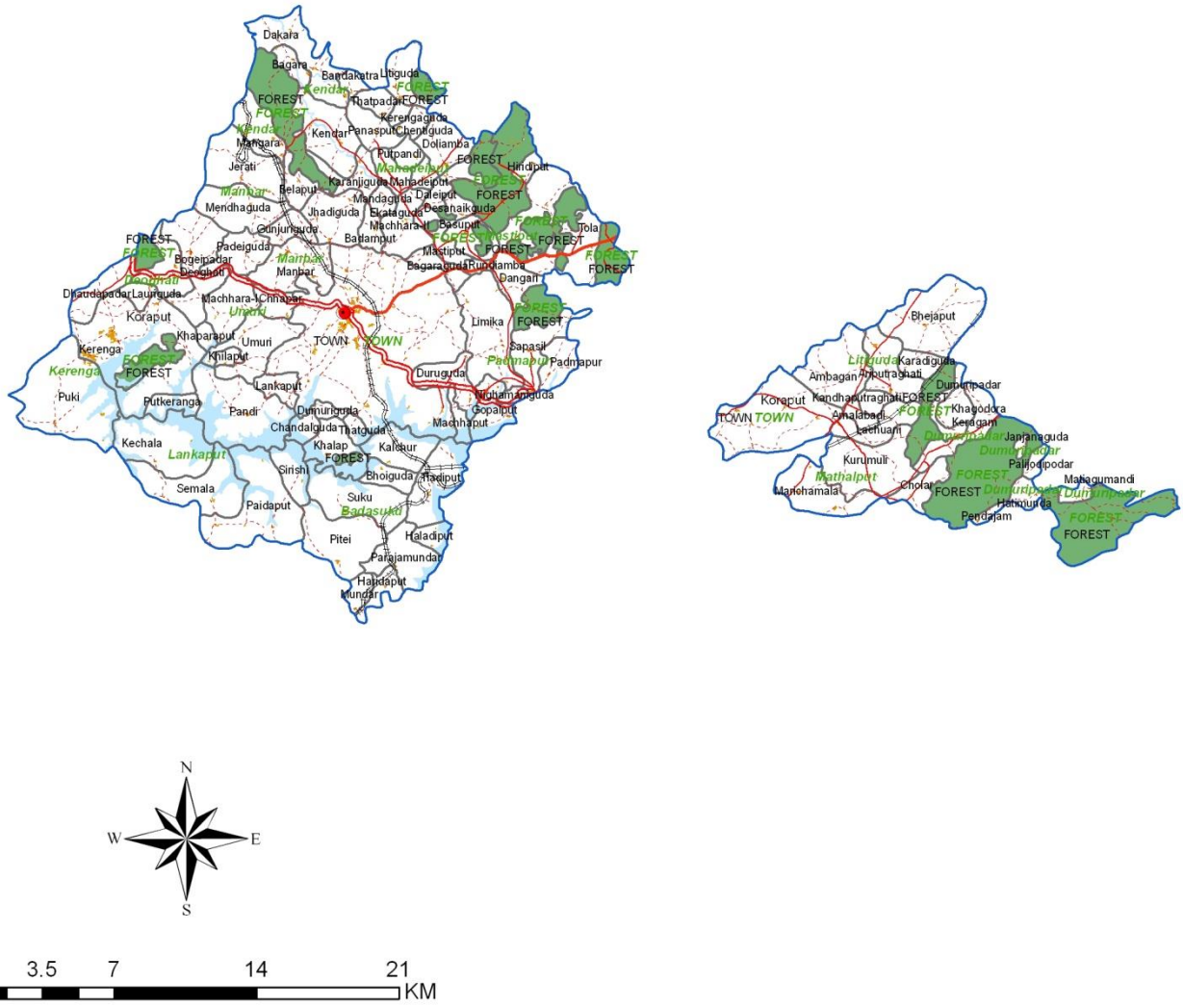

ODISHA STATE



KORAPUT DISTRICT



Legend

- Block Headquarter
- Railways
- National Highways
- Major Roads
- Other Roads
- District Boundary
- Block Boundary
- GP Boundary
- Village Boundary
- Rivers/ Waterbody
- Settlements
- Forests

KOTPAD BLOCK
KORAPUT DISTRICT

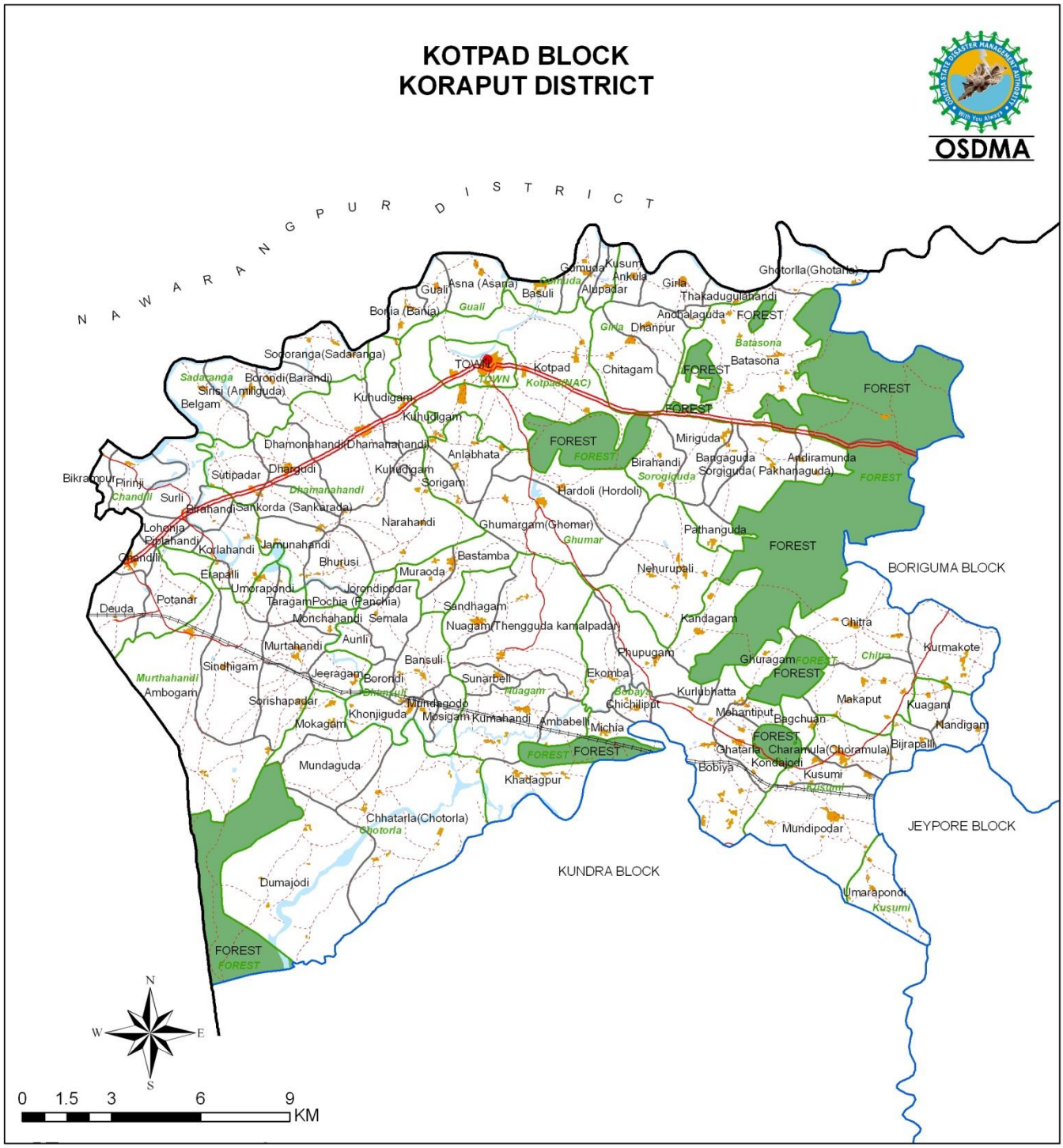

ODISHA STATE



KORAPUT DISTRICT



Legend

- Block Headquarter
- Railways
- National Highways
- Major Roads
- Other Roads
- District Boundary
- Block Boundary
- GP Boundary
- Village Boundary
- Rivers/ Waterbody
- Settlements
- Forests

KUNDRA BLOCK
KORAPUT DISTRICT

OSDMA

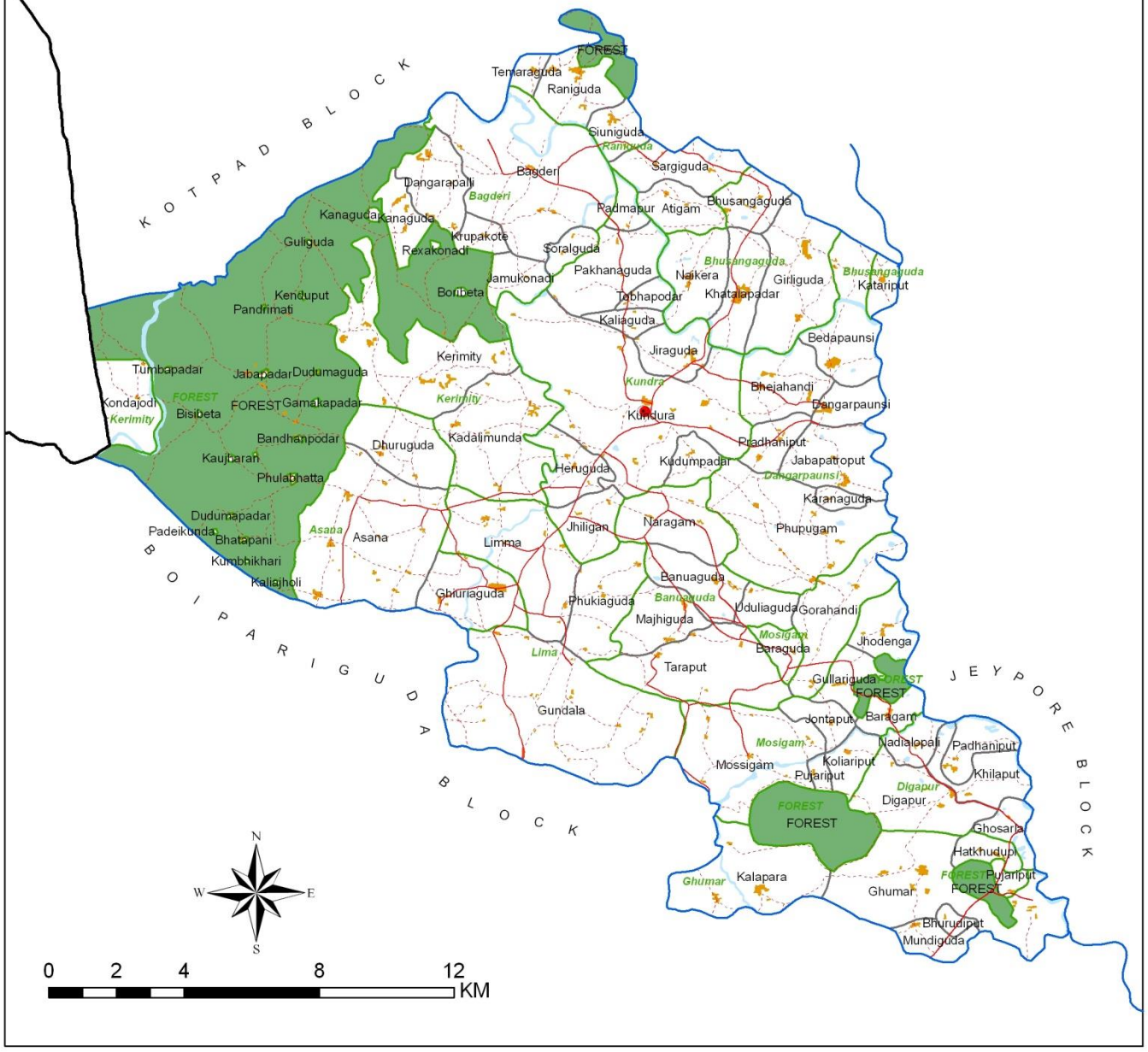

ODISHA STATE



KORAPUT DISTRICT



Legend

- Block Headquarter
- Railways
- National Highways
- Major Roads
- Other Roads
- District Boundary
- Block Boundary
- GP Boundary
- Village Boundary
- Rivers/ Waterbody
- Settlements
- Forests

LAMTAPUT BLOCK
KORAPUT DISTRICT

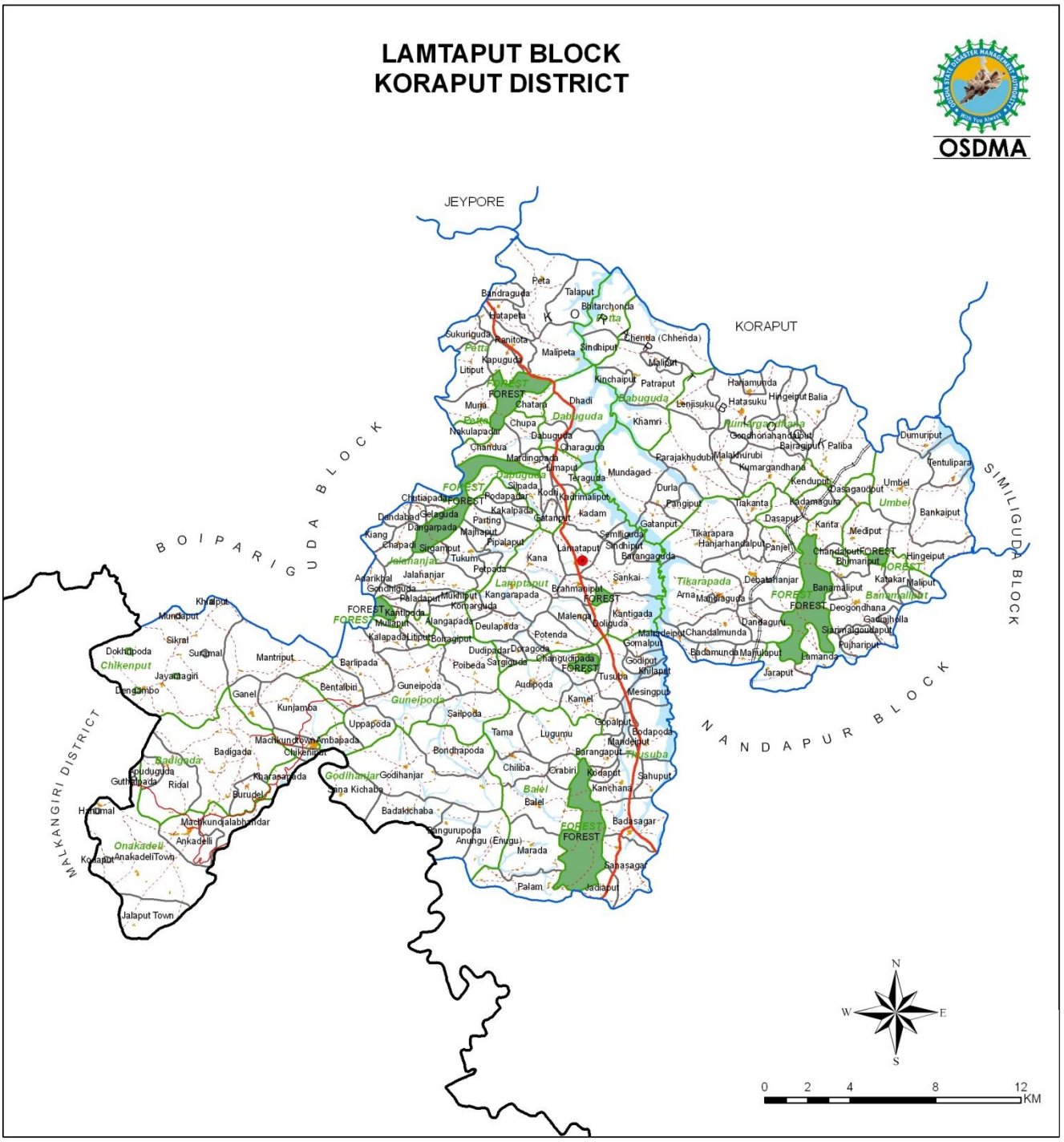

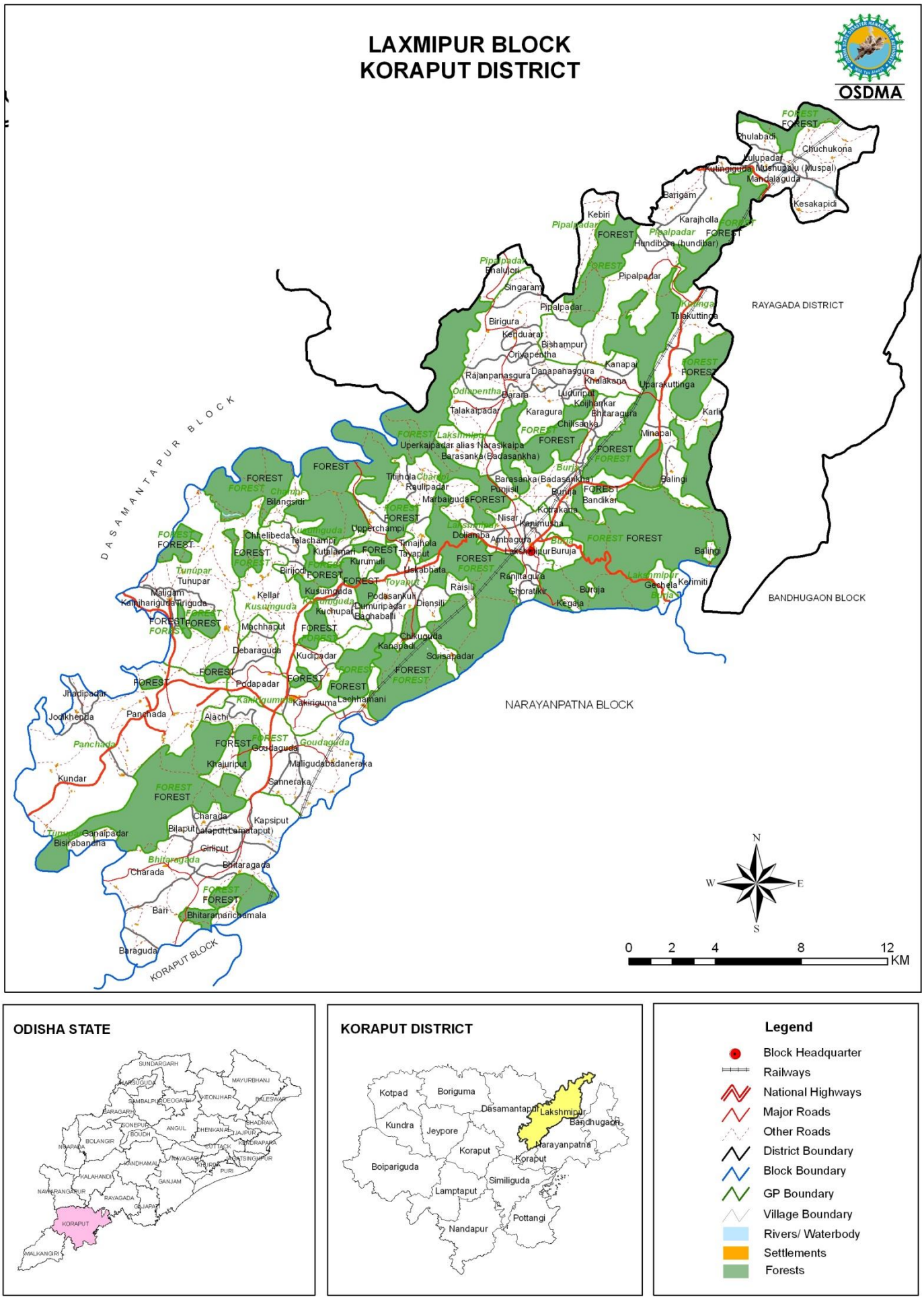
LAXMIPUR BLOCK
KORAPUT DISTRICT
OSDMA
RAYAGADA DISTRICT
BANDHUGAON BLOCK
NARAYANPATNA BLOCK
KORAPUT BLOCK
DASAMANTAPUR BLOCK
Phulabadi
Chuchukona
Lulupadar
Kutingiguda
Mushupalu (Muspal)
Mandalaguda
Barigam
Kesakapidi
Kebiri
Karajholla
Pipalpadar
Hundibora (hundibar)
Pipalpadar
Singaram
Pipalpadar
Talakuttinga
Birigura
Kenduarar
Bishampur
Oriyapentha
Kanapai
Rajanpanasgura
Danapanasgura
Khalakana
Uparakuttinga
Odiapentha
Darara
Luduripat
Koijhankar
Talakaipadar
Karagura
Bhitaragura
Karli
Chilisanka
Minapai
Lakshmipur
Uperkaipadar alias Narasikaipa
Barasanka(Badasankha)
Titijhola
Chandpur
Raulipadar
Barasanka(Badasankha)
Punjisil
Burija
Balingi
Bilangsidi
Marbaiguda
Bandikar
Kotrakana
Nisar
Kanimusha
Upperchampi
Chhelibeda
Talachampi
Doliamba
Ambagura
Kutalamari
Timajhola
Tayaput
Lakshmipur
Burija
Balingi
Kurumuli
Birijodi
Uskabhata
Tunupar
Tunupar
Ranjitagura
Maligam
Kellar
Kusumguda
Podasankuli
Raisili
Choratikir
Burija
Kerimiti
Kamjhariguda
Tiriguda
Kusumguda
Dumuripadar
Diansili
Kegaja
Kuchupat
Baghaballi
Machhaput
Chikuguda
Debaraguda
Kanapadi
Kudipadar
Sorisapadar
Podapadar
Jhadipadar
Kakiriguma
Lachhamani
Jodikhenda
Panchada
Alachi
Panchada
Goudaguda
Goudaguda
Khajuriput
Maligudabadaneraka
Kundar
Sanneraka
Charada
Kapsiput
Bilaput
Lataput(Lamataput)
Tunupar
Ganalpadar
Bisirabandha
Girliput
Bhitaragada
Bhitaragada
Charada
Bari
Bhitaramarichamala
Baraguda
FOREST
N
W
E
S
0
2
4
8
12
KM
ODISHA STATE
SUNDARGARH
MAYURBHANJ
HARSUGUDA
SAMBALPUR
DEOGARH
KEONJHAR
BALESWAR
BARAGARH
SONEPUR
ANGUL
DHENKANAL
SHADRAK
BOUDH
JAJPUR
BOLANGIR
NUAPADA
CUTTACK
KENDRAPARA
NAYAGARH
JAGATSINGHPUR
KANDHAMAL
KHURDA
PURI
KALAHANDI
GANJAM
NAWARANGAPUR
RAYAGADA
GAJAPAT
KORAPUT
MALKANGIRI
KORAPUT DISTRICT
Kotpad
Boriguma
Dasamantapur
Lakshmipur
Bandhugaon
Kundra
Jeypore
Narayanpatna
Koraput
Koraput
Boipariguda
Similiguda
Lamptaput
Pottangi
Nandapur
Legend
Block Headquarter
Railways
National Highways
Major Roads
Other Roads
District Boundary
Block Boundary
GP Boundary
Village Boundary
Rivers/ Waterbody
Settlements
Forests

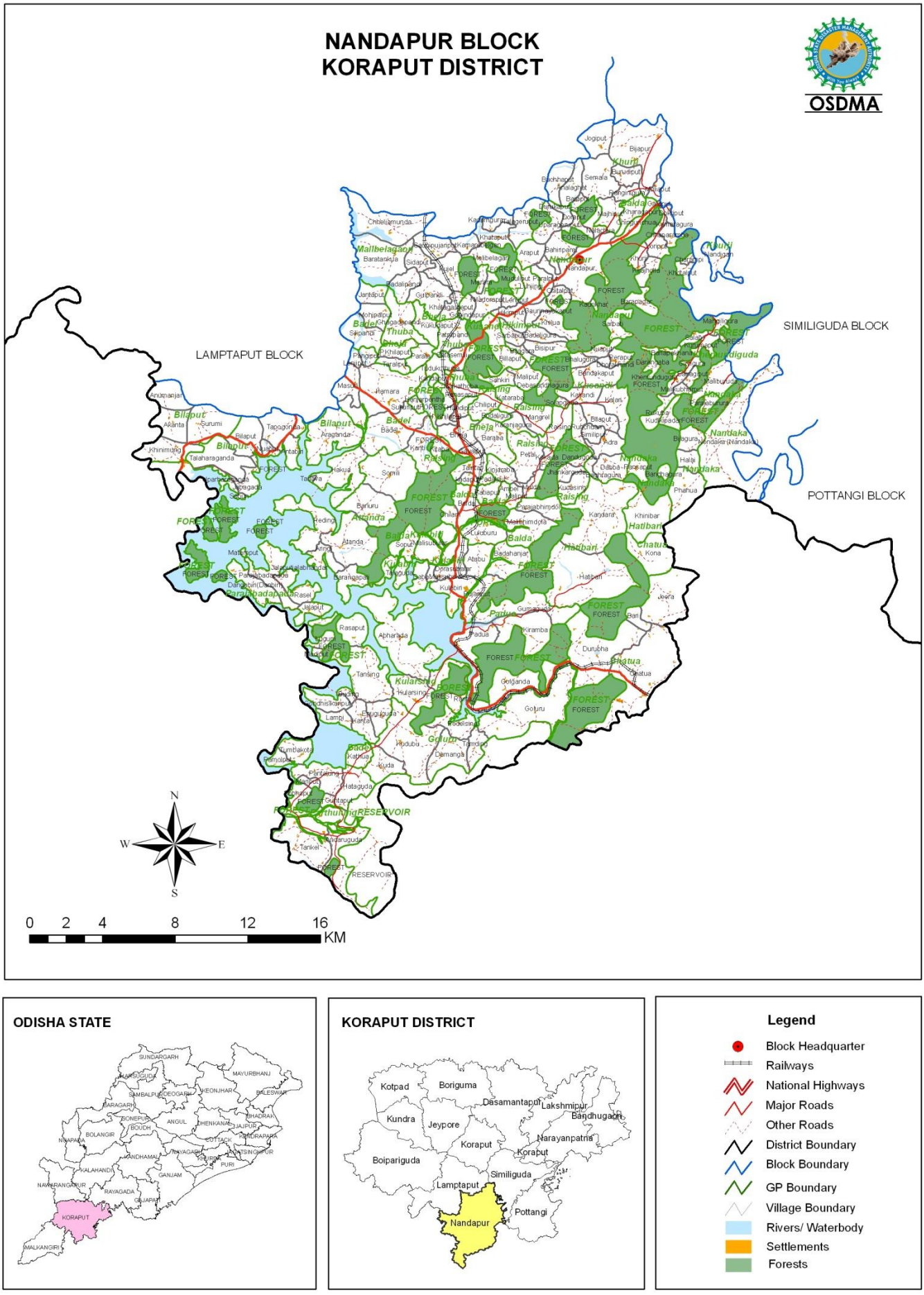
NANDAPUR BLOCK
KORAPUT DISTRICT
OSDMA
LAMPTAPUT BLOCK
SIMILIGUDA BLOCK
POTTANGI BLOCK
N
W
E
S
0 2 4 8 12 16
KM

ODISHA STATE
KORAPUT

KORAPUT DISTRICT
Kotpad
Boriguma
Dasamantapur
Lakshmipur
Bandhugaon
Kundra
Jeypore
Narayanpatna
Koraput
Koraput
Boipariguda
Similiguda
Lamptaput
Pottangi
Nandapur

Legend
Block Headquarter
Railways
National Highways
Major Roads
Other Roads
District Boundary
Block Boundary
GP Boundary
Village Boundary
Rivers/ Waterbody
Settlements
Forests

NARAYANAPATNA BLOCK
KORAPUT DISTRICT

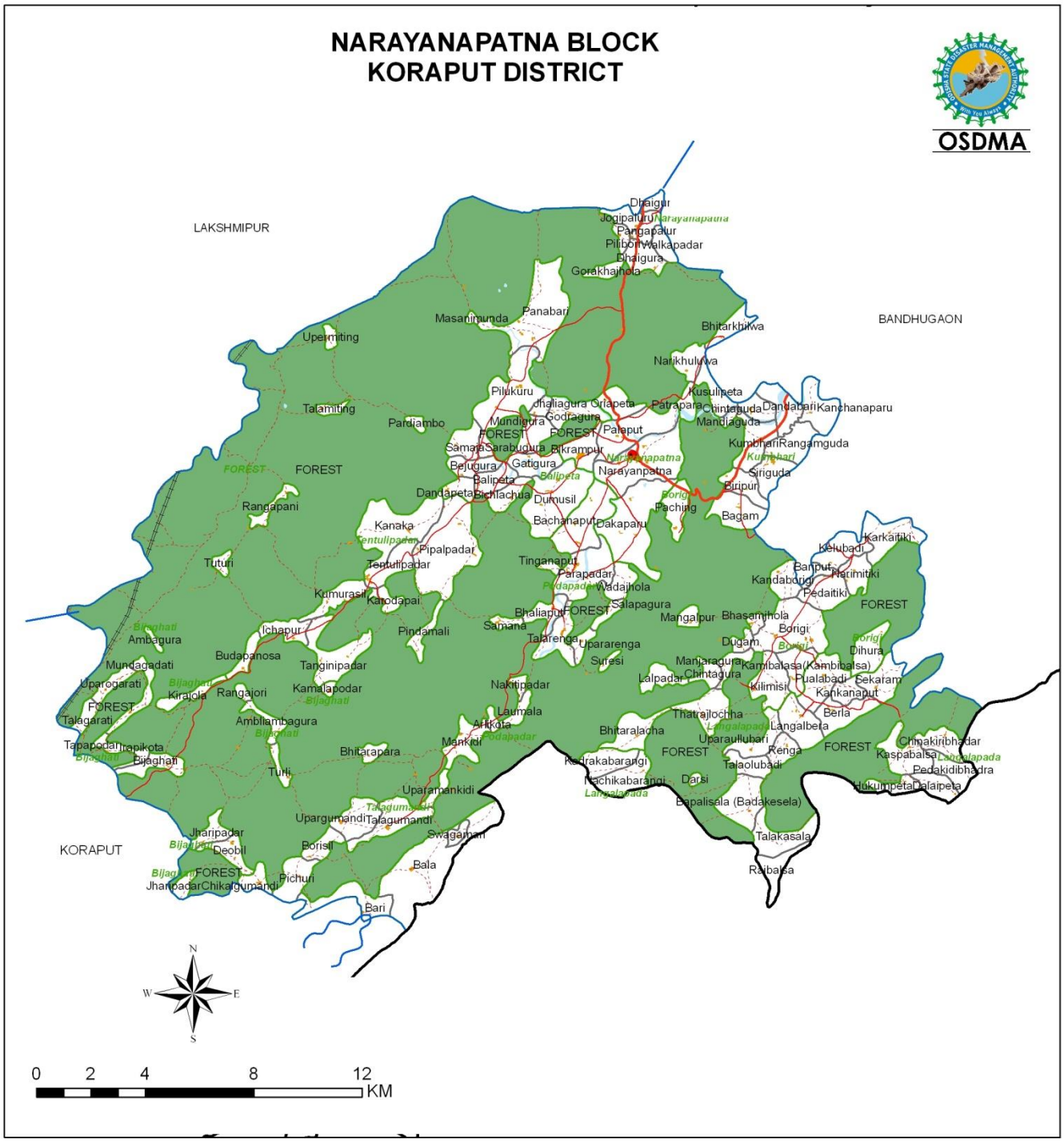







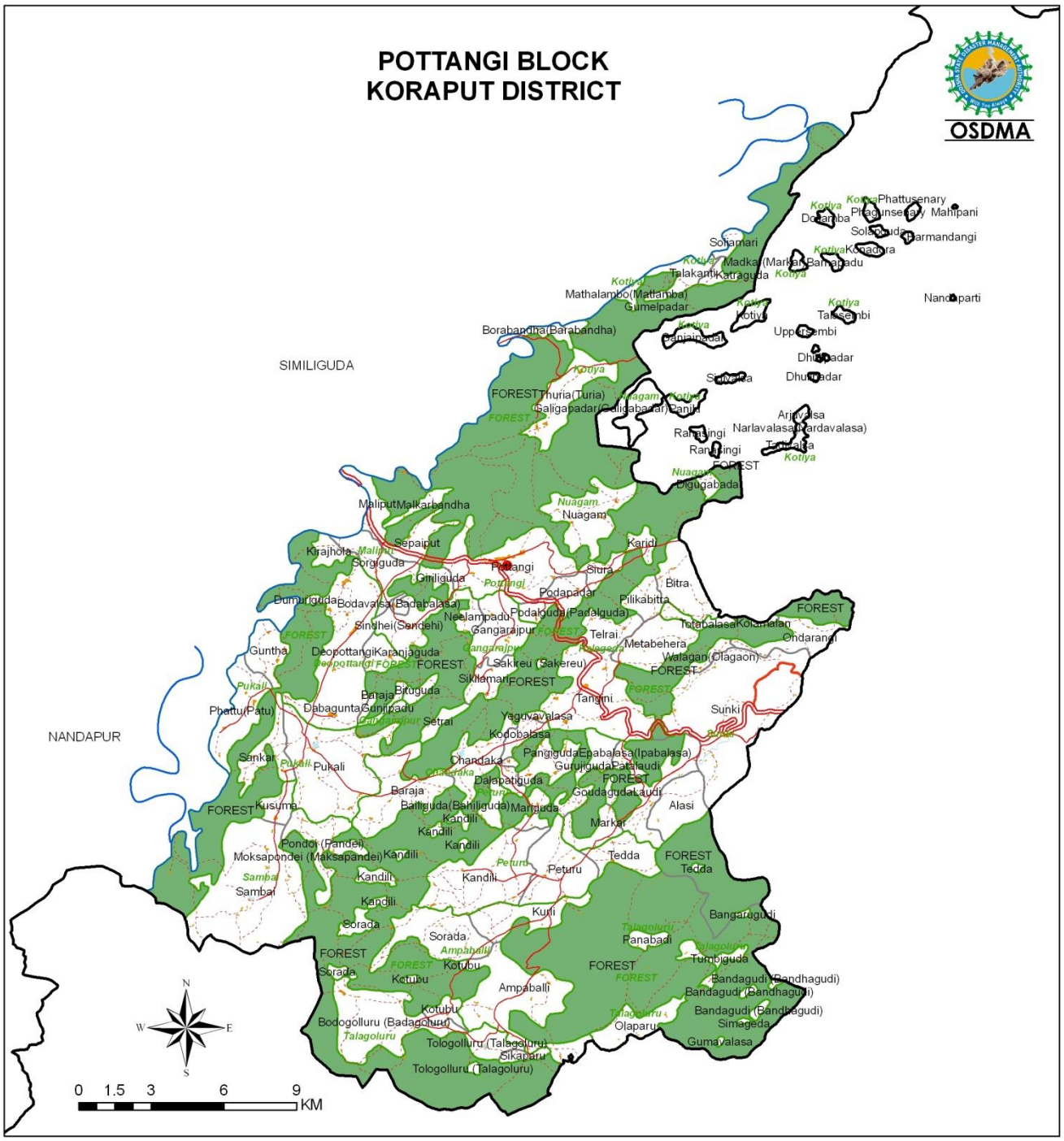
POTTANGI BLOCK
KORAPUT DISTRICT
OSDMA
SIMILIGUDA
NANDAPUR
Borabandha(Barabandha)
Mathalambo(Matlamba)
Gumelpadar
Talakanti
Katraguda
Madka(Marka)
Bamanabadu
Kodadura
Solamari
Dadamba
Phattusenary
Phagunsenary
Manipani
Darmandangi
Nandaparti
Tarasembi
Upper Sembi
Dhurubadar
Arjyavalsa
Narlavalasa(Nardavalasa)
Ranasingi
Digugabada
Maliput
Malkarbandha
Nuagam
Karidi
Krajhola
Sorgiguda
Pottangi
Sitira
Bitra
Giniliguda
Podapadar
Pilikabitta
Dumuriguda
Bodavalsa(Badabalasa)
Podalguda(Padalguda)
Totabalasa
Kolamalan
Ondarangi
Neelampadu
Sindhei(Sandehi)
Gangarajpur
Telrai
Metabehera
Walagan(Olagaon)
Guntha
Deopottangi
Karanjaguda
Sakreu (Sakereu)
Sikkamari
Tangini
Sunki
Phattu(Patu)
Dabagunta(Gunipadu)
Setrai
Yeguvavalasa
Kodobalasa
Sankar
Pukali
Chandaka
Pangiguda
Epabalasa(Ipabalasa)
Gurujiguda
Patalaudi
Dalapatiguda
Goudagudi
Laudi
Baraja
Balliguda(Bahiliguda)
Marijguda
Alasi
Kusuma
Kandili
Markar
Pondoi (Pandei)
Moksapondei (Maksapondei)
Tedda
Peturu
Sambai
Kurli
Bangarugudi
Sorada
Panabadi
Tumbiguda
Kotubu
Ampaballi
Bandagudi (Bandhagudi)
Bodogolluru (Badagoluru)
Olaparu
Simageda
Gumayalasa
Tologolluru (Talagoluru)
Sikaparu
0 1.5 3 6 9 KM
N
W
E
S


ODISHA STATE
SUNDARGARH
MAYURBHANJ
KEONJHAR
BALESWAR
BARAGARH
DEOGARH
SAMBALPUR
JHARSUGUDA
BOUDH
ANGUL
DHENKANAL
BHADRAK
JAJAPUR
BOLANGIR
NUAPADA
CUTTACK
JAGATSINGHPUR
KENDRAPARA
KANDHAMAL
NAYAGARH
PURI
KALAHANDI
GANJAM
NAWARANGPUR
RAYAGADA
GAJAPATI
KORAPUT
MALKANGIRI

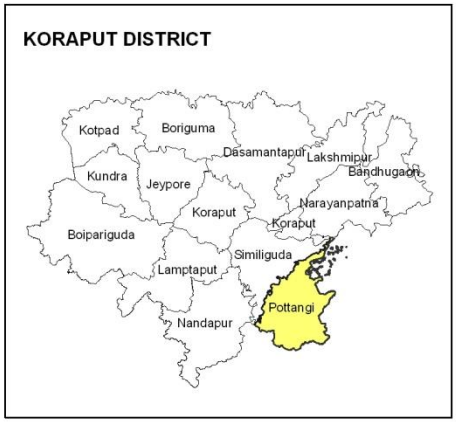
KORAPUT DISTRICT
Kotpad
Boriguma
Dasamantapur
Lakshmipur
Bandhugaon
Kundra
Jeypore
Narayanpatna
Koraput
Boipariguda
Similiguda
Lamptaput
Pottangi
Nandapur


Legend
Block Headquarter
Railways
National Highways
Major Roads
Other Roads
District Boundary
Block Boundary
GP Boundary
Village Boundary
Rivers/ Waterbody
Settlements
Forests

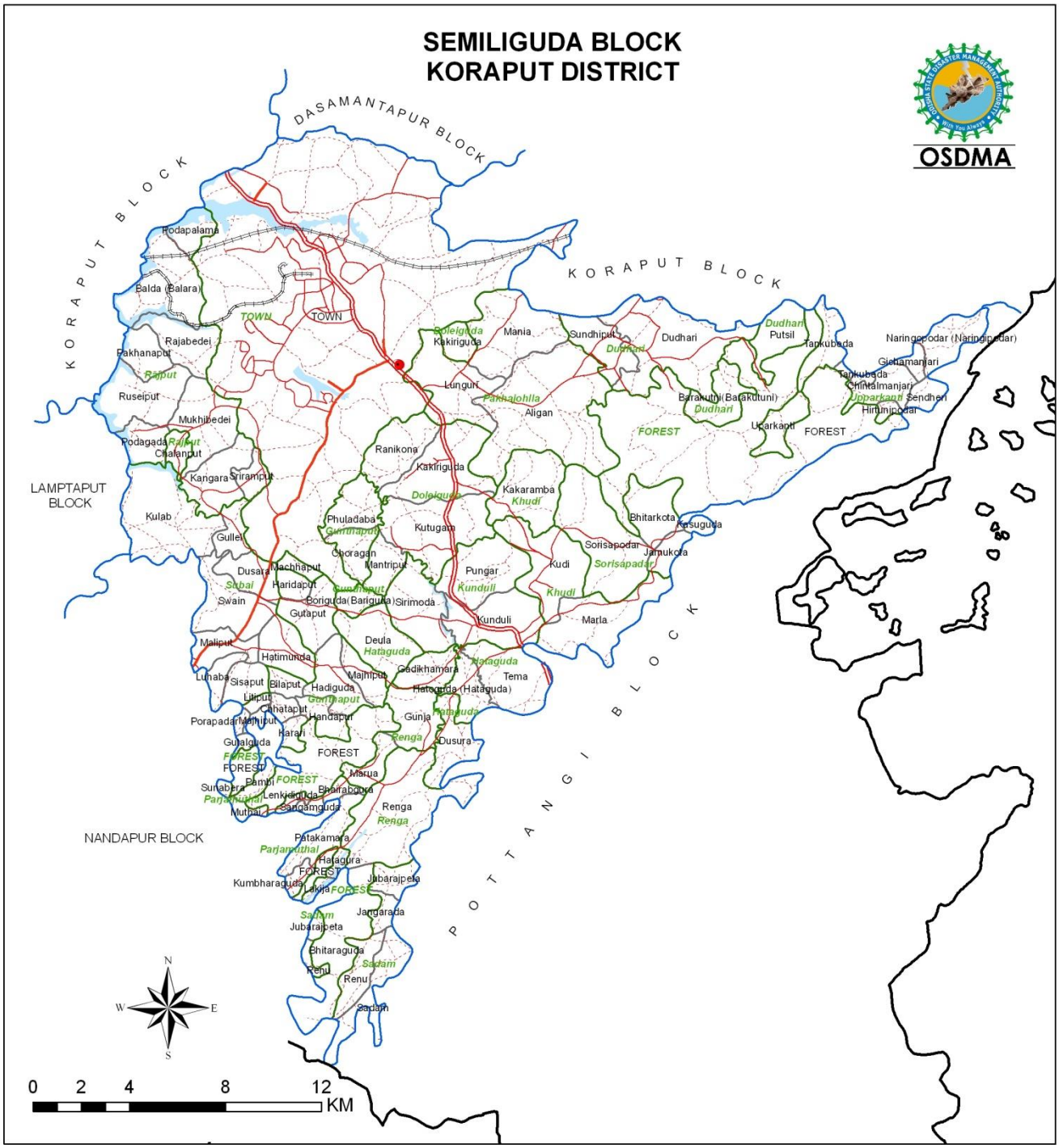
SEMILIGUDA BLOCK
KORAPUT DISTRICT
OSDMA
DASAMANTAPUR BLOCK
KORAPUT BLOCK
KORAPUT BLOCK
LAMPTAPUT BLOCK
NANDAPUR BLOCK
POTTANGI BLOCK
FOREST
TOWN
Rodapalama
Balda (Balara)
Rajabedei
Pakhanaput
Ruseiput
Mukhibedei
Podagada
Chalanput
Kangara
Sriramput
Kulab
Gullel
Dusara
Machhaput
Haridaput
Swain
Gutaput
Malipur
Hatimunda
Lunaba
Sisaput
Bilaput
Liliput
Chhataput
Porapadar
Manipur
Gualguda
Pamji
Sunabera
Muthai
Hadiguda
Handapur
Harari
Majhipur
Deula
Hataguda
Gadikhamara
Tema
Hatagunda (Hataguda)
Gunja
Dusura
Renga
Lenkidiguda
Bharabguda
Sangamguda
Patakamara
Parjamuthal
Hatagura
Kumbharaguda
Lakia
Jabarajpeta
Jangarada
Sadam
Bhitaraguda
Renu
Kakiriguda
Mania
Sundhiput
Dudhari
Putsil
Tankubeda
Naringpodar (Naringipodar)
Gichhamanjari
Chhatalmanjari
Sendheri
Hirunipodar
Uparkanti
Barakuthi (Barakutuni)
Lunguri
Pakhajohlla
Aligan
Ranikona
Kakariguda
Kakaramba
Khudi
Bhitarkota
Kesuguda
Sorisapodar
Jamukota
Kudi
Pungar
Kunduli
Marla
Kutugam
Phuladaba
Gumthapur
Choragan
Mantriput
Subai
Sirimoda
Bariguda
Dolaiguda
Rajput
Dudhari
Khudi
Sorisapadar
Kunduli
Renga
Parjamuthal
Sadam
N
W
E
S
0 2 4 8 12
KM


ODISHA STATE
KORAPUT
MALKANGIRI
NABARANGPUR
RAYAGADA
GAJAPATI
KALAHANDI
KANDHAMAL
BOLANGIR
NUAPARA
BARAGARH
SUNDARGARH
SAMBALPUR
DEOGARH
JHARSUGUDA
MAYURBHANJ
KEONJHAR
BALESWAR
SONEPUR
BOUDH
ANGUL
DHENKANAL
BHADRAK
JAJPUR
CUTTACK
KENDRAPARA
NAYAGARH
KHURDA
PURI
JAGATSINGHPUR
GANJAM

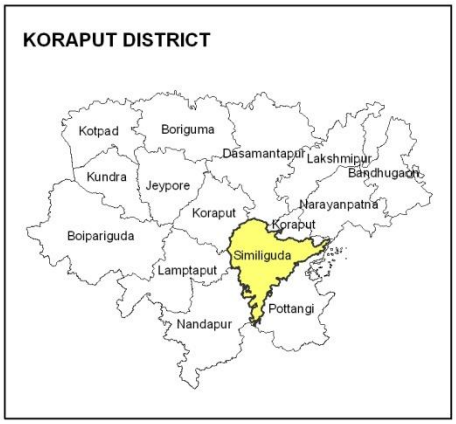
KORAPUT DISTRICT
Kotpad
Boriguma
Dasamantapur
Lakshmipur
Bandhugaon
Kundra
Jeypore
Narayanpatna
Koraput
Boipariguda
Similiguda
Lamptaput
Pottangi
Nandapur


Legend
Block Headquarter
Railways
National Highways
Major Roads
Other Roads
District Boundary
Block Boundary
GP Boundary
Village Boundary
Rivers/ Waterbody
Settlements
Forests

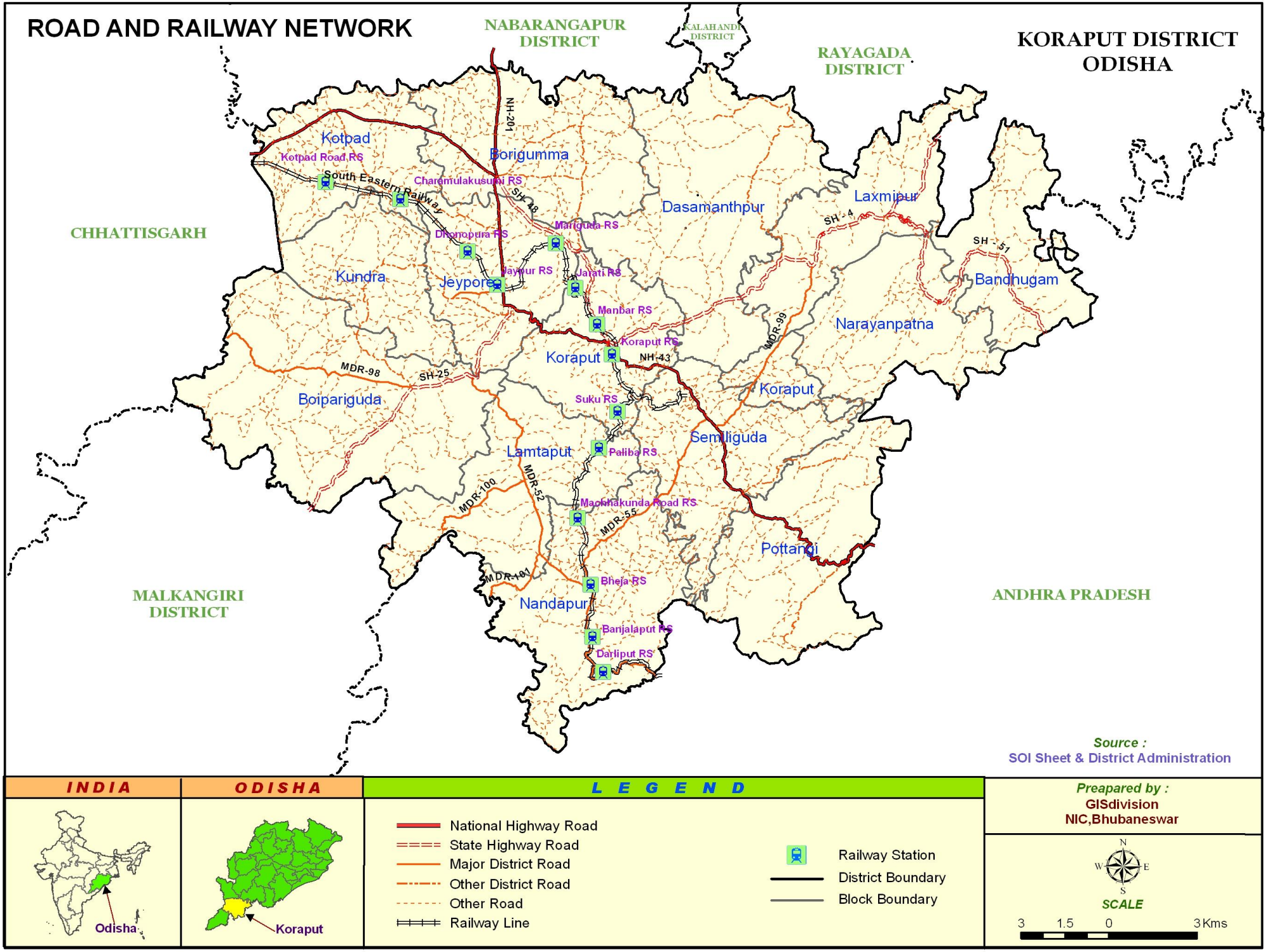
ROAD AND RAILWAY NETWORK
KORAPUT DISTRICT
ODISHA
NABARANGAPUR DISTRICT
KALAHANDI DISTRICT
RAYAGADA DISTRICT
CHHATTISGARH
MALKANGIRI DISTRICT
ANDHRA PRADESH
Kotpad
Kotpad Road RS
South Eastern Railway
Charmulakusumi RS
Borigumma
NH-201
SH-18
Dasamanthpur
Laxmipur
SH-4
SH-57
Bandhugam
Dhanapura RS
Mariguda RS
Kundra
Jeypore
Jaypur RS
Jatati RS
Manbar RS
Narayanpatna
MDR-99
Koraput RS
Koraput
NH-43
MDR-98
SH-25
Boipariguda
Suku RS
Semiliguda
Lamtaput
Paliba RS
MDR-52
MDR-100
Machhakunda Road RS
MDR-55
Pottangi
MDR-181
Bheja RS
Nandapur
Banjalaput RS
Darliput RS
Source :
SOI Sheet & District Administration
INDIA
Odisha
ODISHA
Koraput
LEGEND
National Highway Road
State Highway Road
Major District Road
Other District Road
Other Road
Railway Line
Railway Station
District Boundary
Block Boundary
Preapared by :
GISdivision
NIC,Bhubaneswar
N
W
E
S
SCALE
3 1.5 0 3 Kms

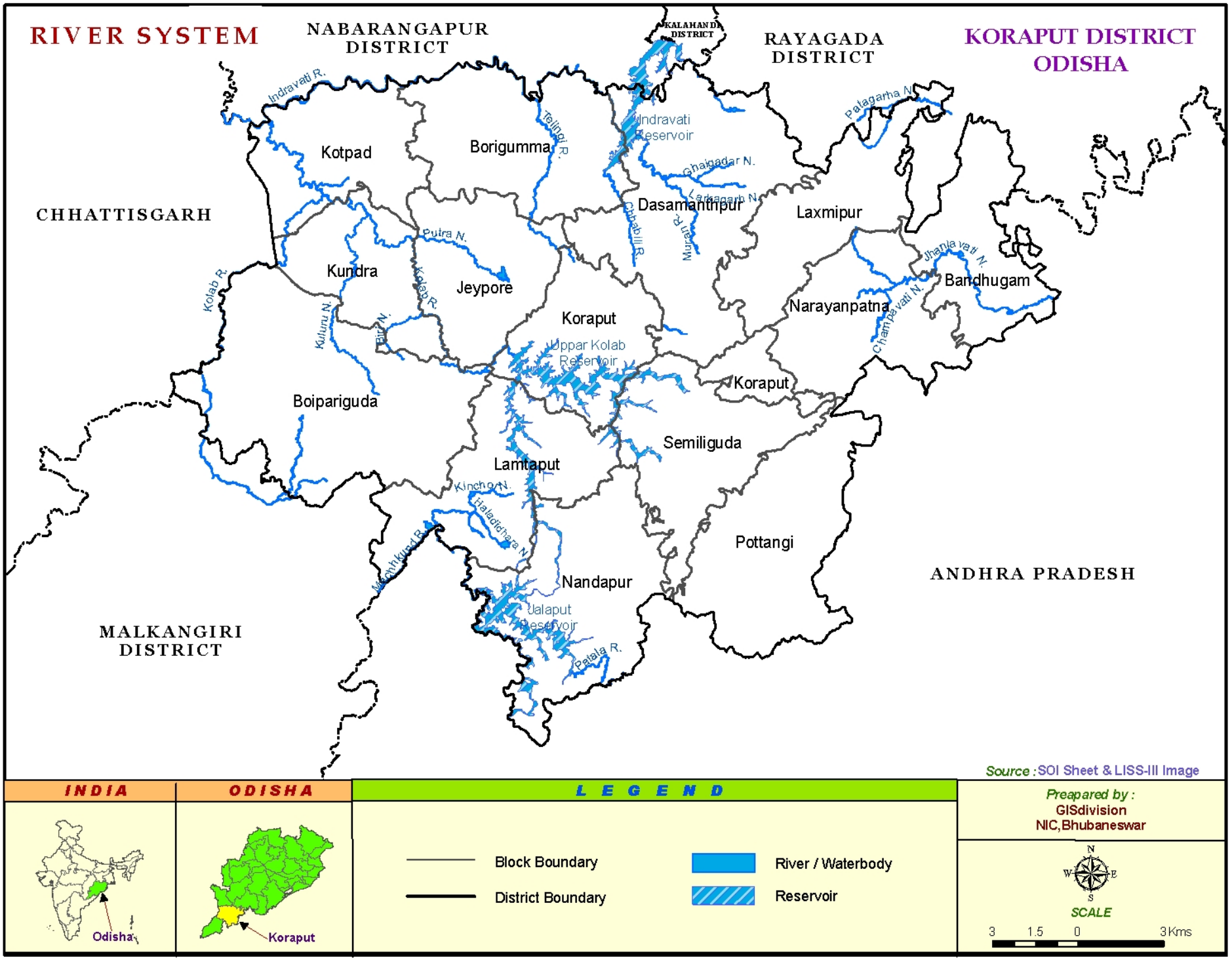
RIVER SYSTEM
NABARANGAPUR DISTRICT
KALAHANDI DISTRICT
RAYAGADA DISTRICT
KORAPUT DISTRICT ODISHA
CHHATTISGARH
MALKANGIRI DISTRICT
ANDHRA PRADESH
Kotpad
Borigumma
Kundra
Jeypore
Koraput
Boipariguda
Lamtaput
Nandapur
Semiliguda
Pottangi
Dasamanthpur
Laxmipur
Narayanpatna
Bandhugam
Indravati R.
Telingi R.
Indravati Reservoir
Patagarha N.
Ghaigadar N.
Larkagarh N.
Chhabili R.
Muran R.
Putra N.
Kolab R.
Kuluru N.
Biri N.
Jhanlavati N.
Champavati N.
Uppar Kolab Reservoir
Kincho N.
Haladidhara N.
Machhkund R.
Jalaput Reservoir
Patala R.
Source : SOI Sheet & LISS-III Image
INDIA
ODISHA
LEGEND
Odisha
Koraput
Block Boundary
District Boundary
River / Waterbody
Reservoir
Preapared by :
GISdivision
NIC,Bhubaneswar
N
W
E
S
SCALE
3 1.5 0 3Kms

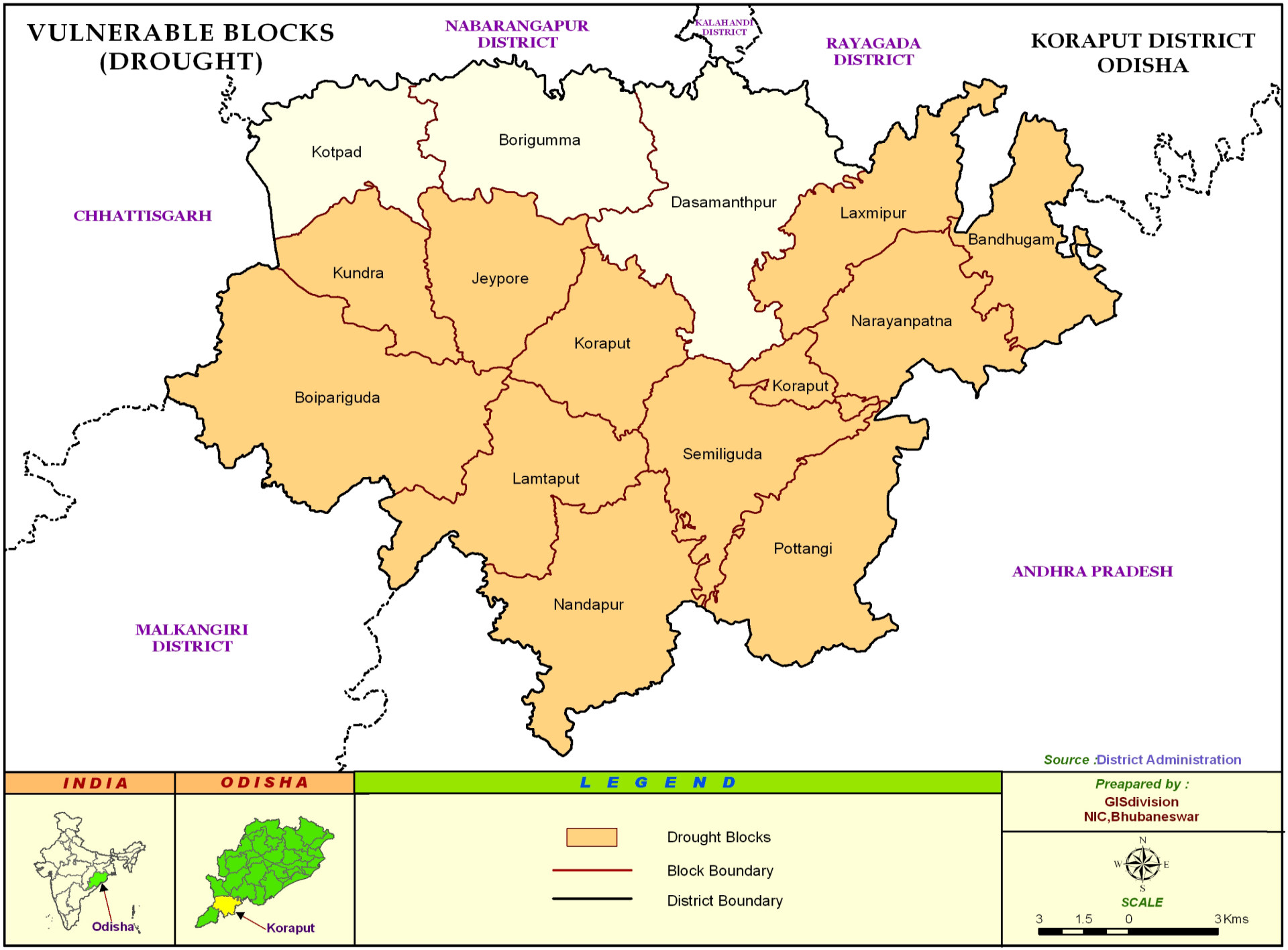
VULNERABLE BLOCKS
(DROUGHT)
NABARANGAPUR
DISTRICT
KALAHANDI
DISTRICT
RAYAGADA
DISTRICT
KORAPUT DISTRICT
ODISHA
CHHATTISGARH
Kotpad
Borigumma
Dasamanthpur
Laxmipur
Bandhugam
Kundra
Jeypore
Koraput
Narayanpatna
Koraput
Boipariguda
Semiliguda
Lamtaput
Pottangi
Nandapur
ANDHRA PRADESH
MALKANGIRI
DISTRICT
Source :District Administration
INDIA
ODISHA
L E G E N D
Odisha
Koraput
Drought Blocks
Block Boundary
District Boundary
Preapared by :
GISdivision
NIC,Bhubaneswar
N
W
E
S
SCALE
3 1.5 0 3Kms

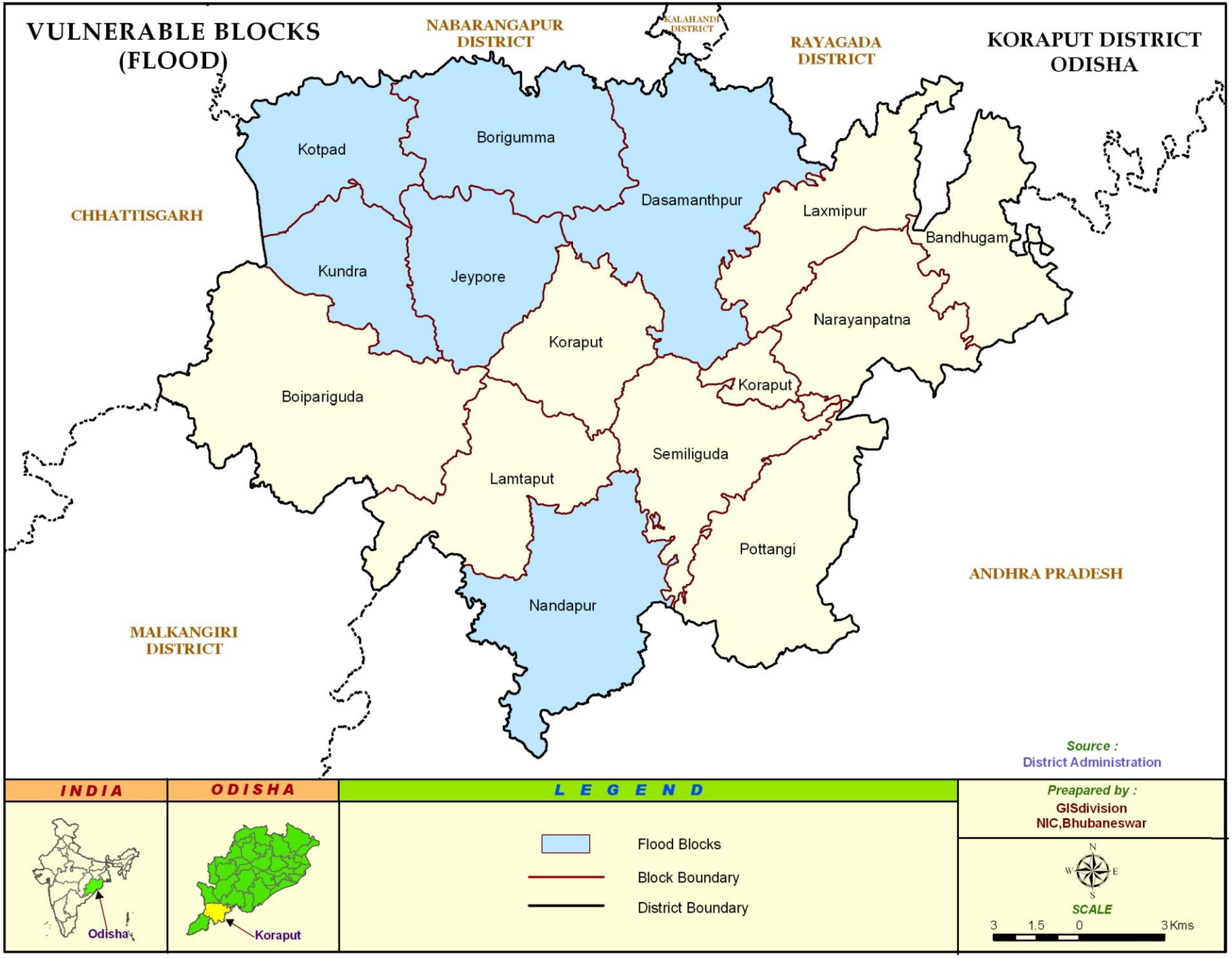
VULNERABLE BLOCKS
(FLOOD)
NABARANGAPUR DISTRICT
KALAHANDI DISTRICT
RAYAGADA DISTRICT
KORAPUT DISTRICT
ODISHA
CHHATTISGARH
Kotpad
Borigumma
Dasamanthpur
Laxmipur
Bandhugam
Kundra
Jeypore
Narayanpatna
Koraput
Koraput
Boipariguda
Semiliguda
Lamtaput
Pottangi
Nandapur
ANDHRA PRADESH
MALKANGIRI DISTRICT
Source :
District Administration
INDIA
ODISHA
L E G E N D
Odisha
Koraput
Flood Blocks
Block Boundary
District Boundary
Preapared by :
GISdivision
NIC,Bhubaneswar
N
W
E
S
SCALE
3 1.5 0 3Kms

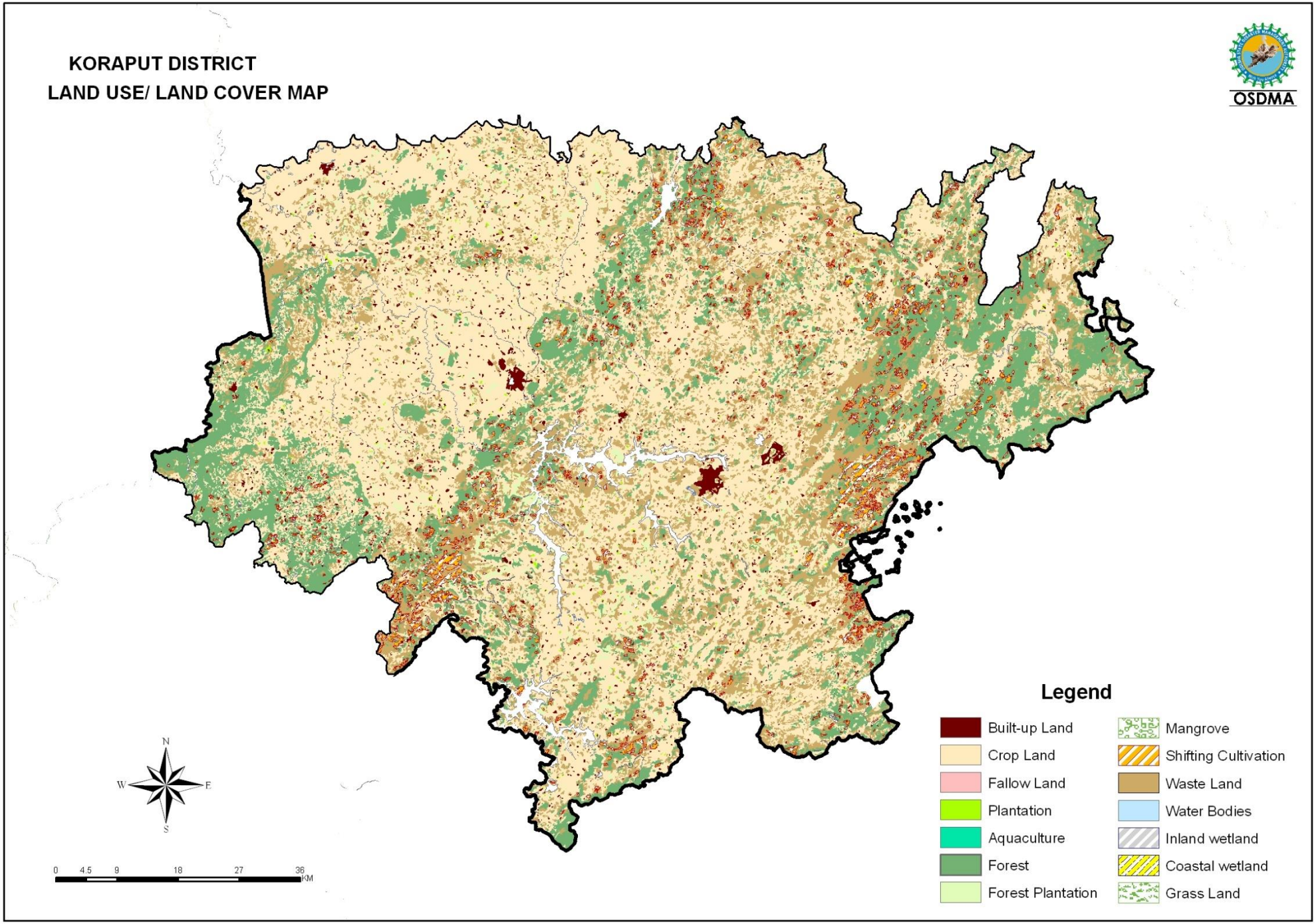
KORAPUT DISTRICT
LAND USE/ LAND COVER MAP
OSDMA
Legend
Built-up Land
Crop Land
Fallow Land
Plantation
Aquaculture
Forest
Forest Plantation
Mangrove
Shifting Cultivation
Waste Land
Water Bodies
Inland wetland
Coastal wetland
Grass Land
N
W
E
S
0 4.5 9 18 27 36 KM

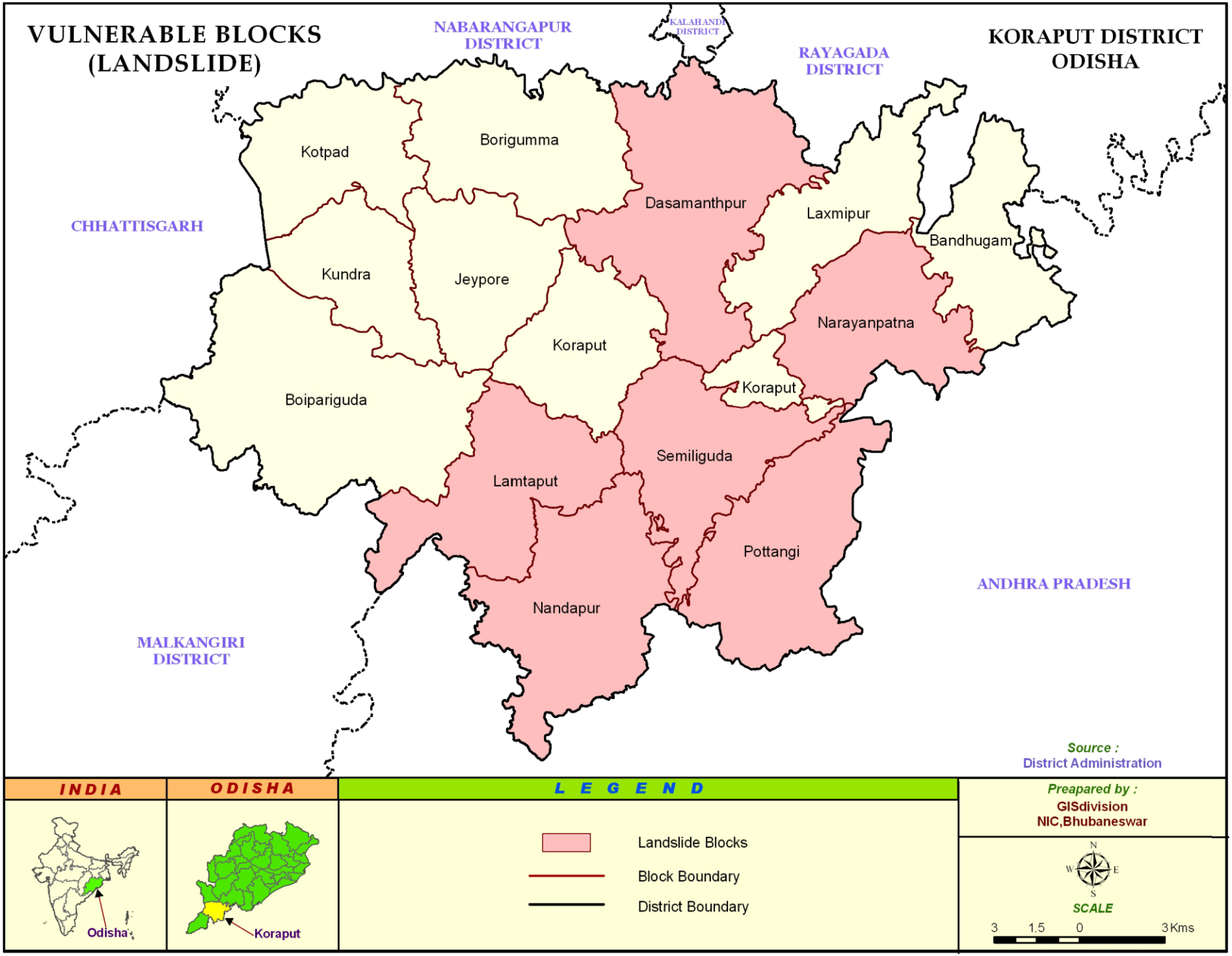
VULNERABLE BLOCKS
(LANDSLIDE)
NABARANGAPUR DISTRICT
KALAHANDI DISTRICT
RAYAGADA DISTRICT
KORAPUT DISTRICT
ODISHA
CHHATTISGARH
Kotpad
Borigumma
Dasamanthpur
Laxmipur
Bandhugam
Kundra
Jeypore
Koraput
Narayanpatna
Koraput
Boipariguda
Semiliguda
Lamtaput
Pottangi
Nandapur
ANDHRA PRADESH
MALKANGIRI DISTRICT
Source :
District Administration
INDIA
ODISHA
L E G E N D
Odisha
Koraput
Landslide Blocks
Block Boundary
District Boundary
Preapared by :
GISdivision
NIC,Bhubaneswar
N
W
E
S
SCALE
3 1.5 0 3 Kms

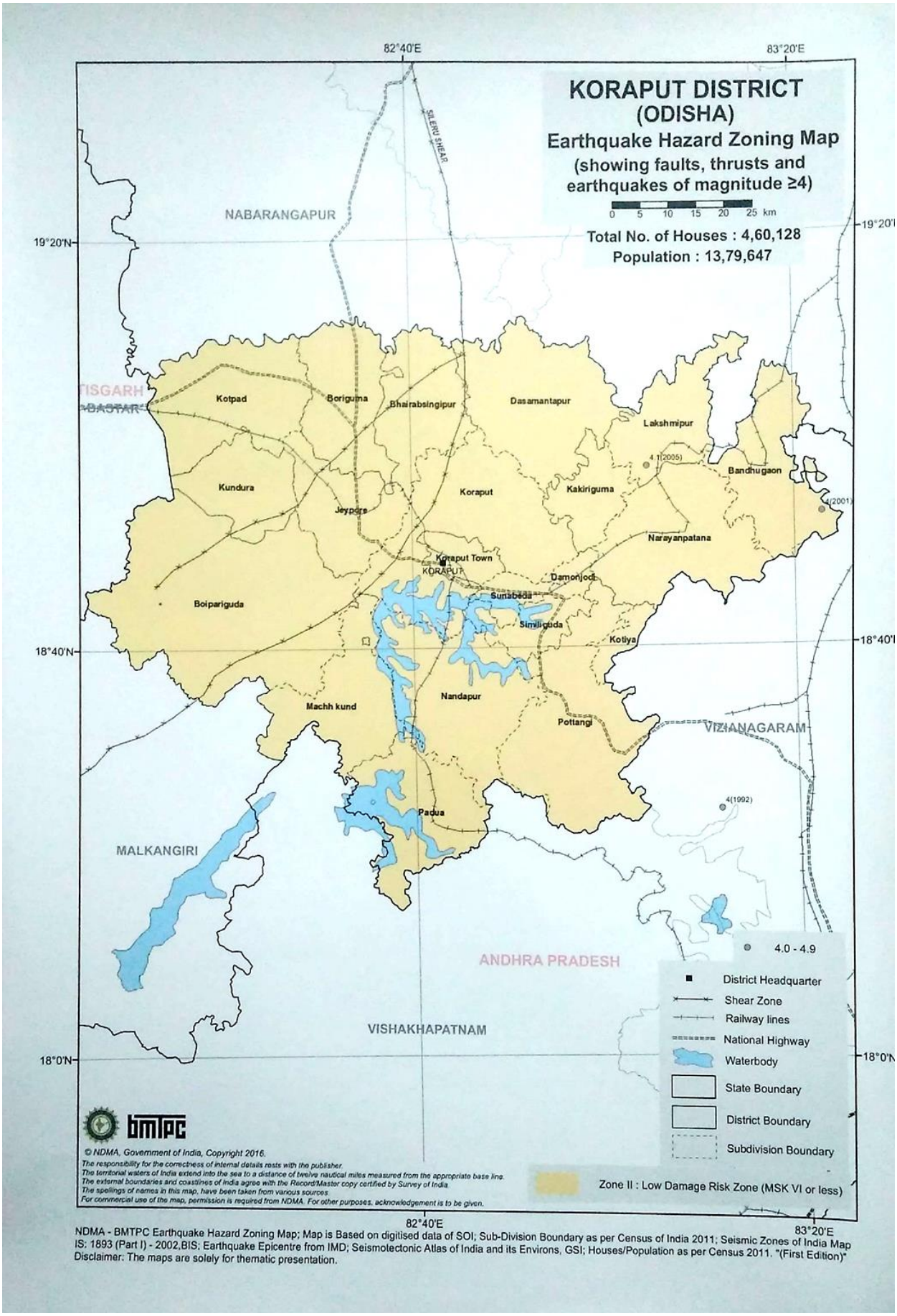

NDMA - BMTPC Earthquake Hazard Zoning Map; Map is Based on digitised data of SOI; Sub-Division Boundary as per Census of India 2011; Seismic Zones of India Map IS: 1893 (Part I) - 2002,BIS; Earthquake Epicentre from IMD; Seismolectonic Atlas of India and its Environs, GSI; Houses/Population as per Census 2011. "(First Edition)"
Disclaimer: The maps are solely for thematic presentation.

MULTIHAZARD MAP OF KORAPUT DISTRICT

OSDMA

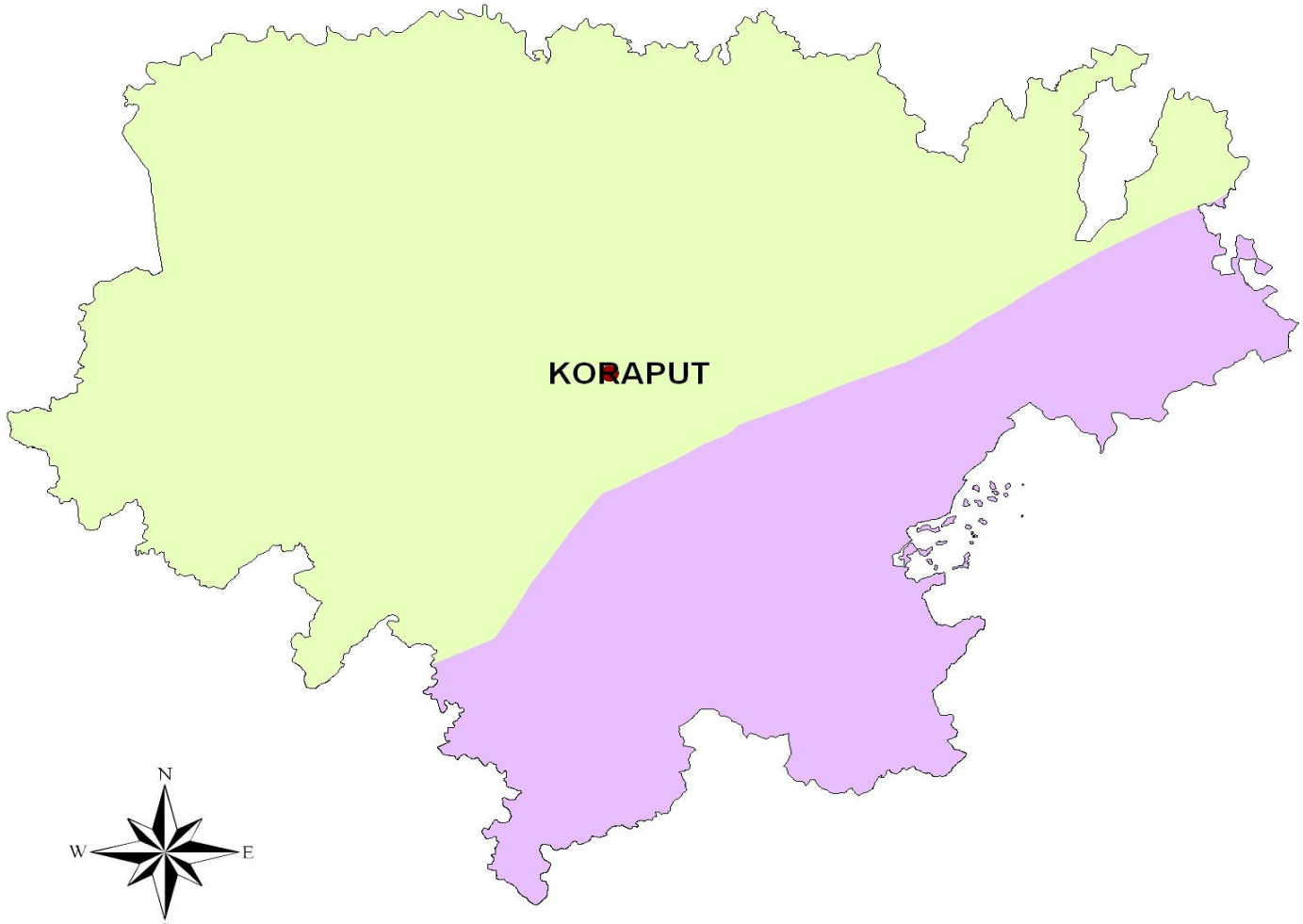

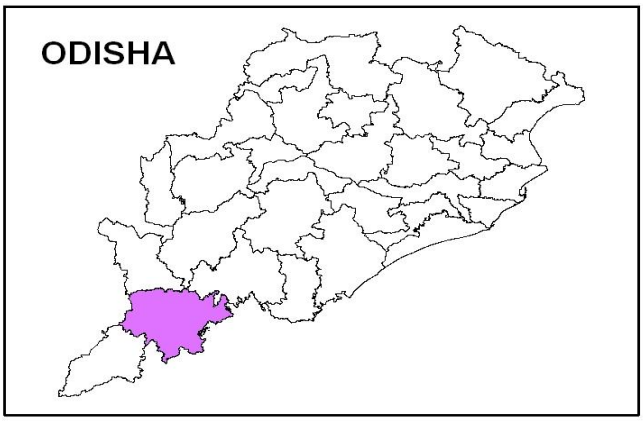

- DISTRICT HEADQUARTER
- DISTRICT BOUNDARY
- W & C_HEQ_LNFZ
- W & C_M(A)EQ_LFLZ
- W & C_M(A)EQ_LNFZ
- W & C_M(A)EQ_MNFZ
- W & C_M(B)EQ_LNFZ
- W & C_M(B)EQ_MNFZ
- W & C_VH(B)EQ_LFLZ
- W & C_VH(B)EQ_LNFZ
- W & C_VH(B)EQ_MFLZ
- W & C_VH(B)EQ_MNFZ

W & C_VH(B) = Wind and Cyclone Very High damage risk Zone B (50 m/s)
W & C_H = Wind and Cyclone High damage risk Zone (47 m/s)
W & C_M(A) = Wind and Cyclone Moderate damage risk Zone A (44 m/s)
W & C_M(B) = Wind and Cyclone Moderate damage risk Zone B (39 m/s)
EQ_M = Earthquake Moderate damage risk Zone III
EQ_L = Earthquake Low damage risk Zone II
FLZ = Flood Zone
NFLZ = No Flood Zone

Source : Vulnerability Atlas, published by BMTPC Government of India

6. India Disaster Resource Network

idrn.gov.in
India Disaster Resource Network

District Resource Inventory

RC/DM NAME-Sri. K Sudarshan Chakravarthy, IAS CONTACT ADDR- Collector & District Magistrate, Collectorate,Koraput TEL NOs- 06852-250466,06852-250255
EMAIL- dm-koraput@nic.in

NODAL PERSON-Sri.Sidharth Patnaik, ORS DEPT-Revenue & Disaster Management
DESG.-Asst. Collector (Emergency), Collectorate Koraput

ITEM DETAILS	DEPARTMENT/AGENCY DETAILS	ITEM'S INFORMATION
Item No - 101 Name - Gas Cutters Type - Specific Equipment Description - Gas Cutters	Dept Name - General Manager, NALCO Addr - G.M., NALCO, Damanjodi, Koraput Contact - Kailash Gupta Addr - NALCO, DAMANJODI, Dist- Koraput Tel.No - 06853-254550,,	Nos/Quantity Available - 5Nos Item Location - Damanjodi Available Time - January to December Source - PSUnits Operator Available- NA Transport - road,,,, Prior expr in emergency- NA and Prior training expr- NA
Item No - 101 Name - Gas Cutters Type - Specific Equipment Description - Gas Cutters	Dept Name - Hindustan Aeronautics Limited Addr - PO-Sunabeda,PIN-763002, Dist. Koraput(Orissa) Contact - Sri J. K. Mohapatra Addr - A.G.M.(F & N), HAL, Sunabeda Tel.No - 06853-220466,06853-220214,101 Mobile - Fax - 06853220004 Email- halkpt@sancharnet.in	Nos/Quantity Available - 3Nos Item Location - Sunabeda Available Time - January to December Source - Military Operator Available- yes Transport - road,,,, Prior expr in emergency- NA and Prior training expr- NA Last updated on 3/22/2017
Item No - 101 Name - Gas Cutters Type - Specific Equipment Description - Gas Cutters	Dept Name - OSAP, 3RD BN., KORAPUT Addr - KORAPUT Contact - COMMANDANT Addr - Tel.No - 06852-251344,06852-251355, Mobile - 9437250194 Fax - 06852-251344 Email- comdt3rdbn.odpl@nic.in	Nos/Quantity Available - 1Nos Item Location - Koraput Available Time - January to December Source - Govt Operator Available- yes Transport - road,,,, Prior expr in emergency- NA and Prior training expr- NA Data entered on 5/24/2017
Item No - 103 Name - Bolt cutters (Shears) Type - Specific Equipment Description - Bolt cutters (Shears)	Dept Name - OSAP, 3RD BN., KORAPUT Addr - KORAPUT Contact - COMMANDANT Addr - Tel.No - 06852-251344,06852-251355, Mobile - 9437250194 Fax - 06852-251344 Email- comdt3rdbn.odpl@nic.in	Nos/Quantity Available - 2Nos Item Location - Koraput Available Time - January to December Source - Govt Operator Available- yes Transport - road,,,, Prior expr in emergency- NA and Prior training expr- NA Data entered on 5/24/2017
Item No - 103 Name - Bolt cutters (Shears) Type - Specific Equipment Description - Bost cutters(Shears)	Dept Name - Hindustan Aeronautics Ltd. Addr - PO-Sunabeda,PIN-763002, Dist. Koraput(Orissa) Contact - Sri J. K. Mohapatra Addr - A.G.M.(F & N), HAL, Sunabeda Tel.No - 06853-220466,06853-220214,101 Mobile - Fax - 06853220004 Email- halkpt@sancharnet.in	Nos/Quantity Available - 2Nos Item Location - Sunabeda Available Time - January to December Source - Military Operator Available- yes Transport - road,,,, Prior expr in emergency- NA and Prior training expr- NA

Item No - 104 Name - Electric Drill Type - Specific Equipment Description - Electric Drill	Dept Name - General Manager, NALCO Addr - G.M., NALCO, Damanjodi, Koraput Contact - Kailash Gupta Addr - NALCO, DAMANJODI, Dist- Koraput Tel.No - 06853-254550,, Mobile - Fax - Email-	Nos/Quantity Available - 5Nos Item Location - Damanjodi Available Time - January to December Source - PSUnits Operator Available- yes Transport - road,,,, Prior expr in emergency- NA and Prior training expr- NA
Item No - 104 Name - Electric Drill Type - Specific Equipment Description - Electric Drill	Dept Name - NALCO Addr - Damanjodi, Koraput Contact - B.N.Swain Addr - M & R complex, Damanjodi Tel.No - 06853254550,, Mobile - 9437036868 Fax - 06853253231 Email- bnswain@nalcoindia.co.in	Nos/Quantity Available - 5Nos Item Location - Damanjodi Available Time - January to December Source - Govt Operator Available- yes Transport - road,rail,,, Prior expr in emergency- NA and Prior training expr- NA
Item No - 104 Name - Electric Drill Type - Specific Equipment Description - Electric Drill	Dept Name - OSAP, 3RD BN., KORAPUT Addr - Koraput Contact - COMMANDANT Addr - Tel.No - 06852-251344,06852-251355, Mobile - 9437250194 Fax - 06852-251344 Email- comdt3rdbn.odpl@nic.in	Nos/Quantity Available - 4Nos Item Location - Koraput Available Time - January to December Source - Govt Operator Available- yes Transport - road,,,, Prior expr in emergency- NA and Prior training expr- NA Data entered on 5/24/2017
Item No - 105 Name - Circular Saw with Diamond Blade(Electric) Type - Specific Equipment Description - Circular Saw with Diamond Blade(Electric)	Dept Name - OSAP, 3RD BN., KORAPUT Addr - koraput Contact - COMMANDANT Addr - Tel.No - 06852-251344,06852-251355, Mobile - 9437250194 Fax - 06852-251344 Email- comdt3rdbn.odpl@nic.in	Nos/Quantity Available - 2Nos Item Location - Koraput Available Time - January to December Source - Govt Operator Available- yes Transport - road,,,, Prior expr in emergency- NA and Prior training expr- NA Data entered on 5/24/2017
Item No - 106 Name - Chipping Hammer Type - Specific Equipment Description - Chipping Hammer-1 Hammar-4 nos. 500GMs-2 nos. 800 Gms-02 nos.	Dept Name - OSAP, 3RD BN., KORAPUT Addr - koraput Contact - COMMANDANT Addr - Tel.No - 06852-251344,06852-251355, Mobile - 9437250194 Fax - 06852-251344 Email- comdt3rdbn.odpl@nic.in	Nos/Quantity Available - 9Nos Item Location - Koraput Available Time - January to December Source - Govt Operator Available- yes Transport - road,,,, Prior expr in emergency- NA and Prior training expr- NA Data entered on 5/24/2017
Item No - 107 Name - Chain Saw-Diamond Type - Specific Equipment Description - portable-2, olemac-2, sthil-14	Dept Name - OSAP, 3RD BN., KORAPUT Addr - koraput Contact - COMMANDANT Addr - Tel.No - 06852-251344,06852-251355, Mobile - 9437250194 Fax - 06852-251344 Email- comdt3rdbn.odpl@nic.in	Nos/Quantity Available - 18Nos Item Location - Koraput Available Time - January to December Source - Govt Operator Available- yes Transport - road,,,, Prior expr in emergency- NA and Prior training expr- NA Data entered on 5/24/2017
Item No - 108 Name - Chain Saw-Bullet Type - Specific Equipment Description - Chain Saw-Bullet	Dept Name - OSAP, 3RD BN., KORAPUT Addr - koraput Contact - COMMANDANT Addr - Tel.No - 06852-251344,06852-251355, Mobile - 9437250194 Fax - 06852-251344 Email- comdt3rdbn.odpl@nic.in	Nos/Quantity Available - 2Nos Item Location - Koraput Available Time - January to December Source - Govt Operator Available- yes Transport - road,,,, Prior expr in emergency- NA and Prior training expr- NA Data entered on 5/24/2017
Item No - 108 Name - Chain Saw-Bullet Type - Specific Equipment Description - Cutter Chain Saw	Dept Name - DEOC,Koraput Addr - DEOC,Koraput Contact - Durga Prasad Moyhapatra Addr - DEOC,Koraput Tel.No - 06852-251381,, Mobile - 9437109443 Fax - Email-	Nos/Quantity Available - 2Nos Item Location - DEOC,Koraput Available Time - January to December Source - Govt Operator Available- NA Transport - road,rail,,, Prior expr in emergency- NA and Prior training expr- NA

Item No - 108 Name - Chain Saw-Bullet Type - Specific Equipment Description - Cutter Chain Saw	Dept Name - DEOC,Koraput Addr - DEOC,Koraput Contact - Durga Prasad Moyhapatra Addr - DEOC,Koraput Tel.No - 06852-251381,, Mobile - 9437109443 Fax - Email-	Nos/Quantity Available - 2Nos Item Location - DEOC,Koraput Available Time - January to December Source - Govt Operator Available- NA Transport - road,rail,,, Prior expr in emergency- NA and Prior training expr-NA
Item No - 108 Name - Chain Saw-Bullet Type - Specific Equipment Description - Cutter Chain Saw	Dept Name - DEOC,Koraput Addr - DEOC,Koraput Contact - Durga Prasad Moyhapatra Addr - DEOC,Koraput Tel.No - 06852-251381,, Mobile - 9437109443 Fax - Email-	Nos/Quantity Available - 2Nos Item Location - DEOC,Koraput Available Time - January to December Source - Govt Operator Available- NA Transport - road,rail,,, Prior expr in emergency- NA and Prior training expr- NA
Item No - 108 Name - Chain Saw-Bullet Type - Specific Equipment Description - Cutter Chain Saw	Dept Name - DEOC,Koraput Addr - DEOC,Koraput Contact - Durga Prasad Moyhapatra Addr - DEOC,Koraput Tel.No - 06852-251381,, Mobile - 9437109443 Fax - Email-	Nos/Quantity Available - 2Nos Item Location - DEOC,Koraput Available Time - January to December Source - Govt Operator Available- NA Transport - road,rail,,, Prior expr in emergency- NA and Prior training expr- NA
Item No - 109 Name - Pneumatic Chisel Type - Specific Equipment Description - Pneumatic Chisel	Dept Name - General Manager, NALCO Addr - G.M., NALCO, Damanjodi, Koraput Contact - Kailash Gupta Addr - NALCO, DAMANJODI, Dist- Koraput Tel.No - 06853-254550,, Mobile - Fax - Email-	Nos/Quantity Available - 2Nos Item Location - Damanjodi Available Time - January to December Source - PSUnits Operator Available- yes Transport - road,,,, Prior expr in emergency- NA and Prior training expr- NA
Item No - 109 Name - Pneumatic Chisel Type - Specific Equipment Description - Pneumatic Chisel	Dept Name - NALCO Addr - Damanjodi, Koraput Contact - B.N.Swain Addr - M & R complex, Damanjodi Tel.No - 06853254550,, Mobile - 9437036868 Fax - 06853253231 Email- bnswain@nalcoindia.co.in	Nos/Quantity Available - 2Nos Item Location - Damanjodi Available Time - January to December Source - Govt Operator Available- yes Transport - road,rail,,, Prior expr in emergency- NA and Prior training expr- NA Data entered on 3/21/2005
Item No - 110 Name - Cutters-Hydraulic Type - Specific Equipment Description - CUTTER-HYDRAULIC Cutter & Ramjack	Dept Name - OSAP,3RD B.N.,KORAPUT Addr - KORAPUT Contact - COMMANDANT Addr - KORAPUT Tel.No - 06852-251344,06852-251355, Mobile - 9437250194 Fax - 06852-251344 Email- comdt3rdbn.odpol@nic.in	Nos/Quantity Available - 2Nos Item Location - KORAPUT Available Time - January to December Source - Military Operator Available- yes Transport - road,,,, Prior expr in emergency- NA and Prior training expr- NA Last updated on 2/10/2017
Item No - 111 Name - Cutters-Battery Type - Specific Equipment Description - Drive Power Saw with 20' guide bar	Dept Name - Revenue Department Addr - Collectorate, Koraput Contact - Santosh Kumar Satapathy Addr - Emergency Section, Collectorate, Koraput Tel.No - 9437038576,9437820704,9437337842 Mobile - 8093257666 Fax - 06852-251381 Email- dycolemkpt@nic.in	Nos/Quantity Available - 2Nos Item Location - Emergency Section Available Time - April to March Source - Govt Operator Available- yes Transport - ,,,,NA Prior expr in emergency- NA and Prior training expr- NA Data entered on 3/30/2015
Item No - 112 Name - Spreaders-Hydraulic Type - Specific Equipment Description - Spreaders-Hydraulic with Combitool	Dept Name - OSAP,3RD B.N.,KORAPUT Addr - KORAPUT Contact - COMMANDANT Addr - KORAPUT Tel.No - 06852-251344,06852-251355, Mobile - 9437250194 Fax - 06852-251344 Email- comdt3rdbn.odpol@nic.in	Nos/Quantity Available - 2Nos Item Location - KORAPUT Available Time - January to December Source - Military Operator Available- yes Transport - road,,,, Prior expr in emergency- NA and Prior training expr- NA Last updated on 2/10/2017

Item No - 115 Name - Jack with 5 ton lift Type - Specific Equipment Description - Jack with 5 ton lift	Dept Name - NALCO Addr - Damanjodi, Koraput Contact - B.N.Swain Addr - M & R complex, Damanjodi Tel.No - 06853254550,, Mobile - 9437036868 Fax - 06853253231 Email- bnswain@nalcoindia.co.in	Nos/Quantity Available - 10Nos Item Location - Damanjodi Available Time - January to December Source - Govt Operator Available- yes Transport - road,rail,,, Prior expr in emergency- NA and Prior training expr- NA Data entered on 3/21/2005
Item No - 115 Name - Jack with 5 ton lift Type - Specific Equipment Description - Jack with 5 ton lift	Dept Name - General Manager, NALCO Addr - G.M., NALCO, Damanjodi, Koraput Contact - Kailash Gupta Addr - NALCO, DAMANJODI, Dist- Koraput Tel.No - 06853-254550,, Mobile - Fax - Email-	Nos/Quantity Available - 10Nos Item Location - Damanjodi Available Time - January to December Source - PSUnits Operator Available- NA Transport - road,,,, Prior expr in emergency- NA and Prior training expr- NA
Item No - 115 Name - Jack with 5 ton lift Type - Specific Equipment Description - Jack with 5 ton lift	Dept Name - Hindustan Aeronautics Ltd. Addr - PO-Sunabeda,PIN-763002, Dist. Koraput(Orissa) Contact - Sri J. K. Mohapatra Addr - A.G.M.(F & N), HAL, Sunabeda Tel.No - 06853-220466,06853-220214,101 Mobile - Fax - 06853220004 Email- halkpt@sancharnet.in	Nos/Quantity Available - 2Nos Item Location - Sunabeda Available Time - January to December Source - Military Operator Available- yes Transport - road,,,, Prior expr in emergency- NA and Prior training expr- NA
Item No - 115 Name - Jack with 5 ton lift Type - Specific Equipment Description - Hydraulic Jack 10 Ton-1	Dept Name - OSAP, 3RD BN., KORAPUT Addr - koraput Contact - COMMANDANT Addr - Tel.No - 06852-251344,06852-251355, Mobile - 9437250194 Fax - 06852-251344 Email- comdt3rdbn.odpl@nic.in	Nos/Quantity Available - 1Nos Item Location - Koraput Available Time - January to December Source - Govt Operator Available- yes Transport - road,,,, Prior expr in emergency- NA and Prior training expr- NA Data entered on 5/24/2017
Item No - 116 Name - Iron shod levers, 10 ft. Long Type - Specific Equipment Description - Iron shod levers, 10 ft. Long	Dept Name - OSAP, 3RD BN., KORAPUT Addr - koraput Contact - COMMANDANT Addr - Tel.No - 06852-251344,06852-251355, Mobile - 9437250194 Fax - 06852-251344 Email- comdt3rdbn.odpl@nic.in	Nos/Quantity Available - 1Nos Item Location - Koraput Available Time - January to December Source - Govt Operator Available- yes Transport - road,,,, Prior expr in emergency- NA and Prior training expr- NA Data entered on 5/24/2017
Item No - 117 Name - Sledge hammer Type - Specific Equipment Description - Sledge hammer- Big-4, small- 4 Brick hammar-4 nos. crap hammar-4 nos. cla hammar-4nos.	Dept Name - OSAP, 3RD BN., KORAPUT Addr - koraput Contact - COMMANDANT Addr - Tel.No - 06852-251344,06852-251355, Mobile - 9437250194 Fax - 06852-251344 Email- comdt3rdbn.odpl@nic.in	Nos/Quantity Available - 20Nos Item Location - Koraput Available Time - January to December Source - Govt Operator Available- yes Transport - road,,,, Prior expr in emergency- NA and Prior training expr- NA Data entered on 5/24/2017
Item No - 117 Name - Sledge hammer Type - Specific Equipment Description - Sledge hammer	Dept Name - Hindustan Aeronautics Ltd. Addr - PO-Sunabeda,PIN-763002, Dist. Koraput(Orissa) Contact - Sri J. K. Mohapatra Addr - A.G.M.(F & N), HAL, Sunabeda Tel.No - 06853-220466,06853-220214,101 Mobile - Fax - 06853220004 Email- halkpt@sancharnet.in	Nos/Quantity Available - 5Nos Item Location - Sunabeda Available Time - January to December Source - Military Operator Available- yes Transport - road,,,, Prior expr in emergency- NA and Prior training expr- NA
Item No - 117 Name - Sledge hammer Type - Specific Equipment Description - Slede hammer	Dept Name - Home (Civil Defence Deptt.) Addr - Koraput (Orissa) Contact - Sri A. Ch. Majhi Addr - Dy. Controller, Civil Defence, Koraput(Orissa) Tel.No - 06852-250285,,	Nos/Quantity Available - 2Nos Item Location - Koraput Available Time - January to December Source - Govt Operator Available- yes Transport - road,,,, Prior expr in emergency- NA and Prior training expr- NA

Item No - 117 Name - Sledge hammer Type - Specific Equipment Description - Sledge hammer	Dept Name - NALCO Addr - Damanjodi, Koraput Contact - B.N.Swain Addr - M & R complex, Damanjodi Tel.No - 06853254550,, Mobile - 9437036868 Fax - 06853253231 Email- bnswain@nalcoindia.co.in	Nos/Quantity Available - 10Nos Item Location - Damanjodi Available Time - January to December Source - Govt Operator Available- yes Transport - road,rail,,, Prior expr in emergency- NA and Prior training expr- NA Data entered on 3/21/2005
Item No - 117 Name - Sledge hammer Type - Specific Equipment Description - Sledge Hammer	Dept Name - General Manager, NALCO Addr - G.M., NALCO, Damanjodi, Koraput Contact - Kailash Gupta Addr - NALCO, DAMANJODI, Dist- Koraput Tel.No - 06853-254550,, Mobile - Fax - Email-	Nos/Quantity Available - 10Nos Item Location - Damanjodi Available Time - January to December Source - PSUnits Operator Available- yes Transport - road,,,, Prior expr in emergency- NA and Prior training expr- NA
Item No - 118 Name - Heavy Axe Type - Specific Equipment Description - Heavy Axe	Dept Name - Hindustan Aeronautics Ltd. Addr - PO-Sunabeda,PIN-763002, Dist. Koraput(Orissa) Contact - Sri J. K. Mohapatra Addr - A.G.M.(F & N), HAL, Sunabeda Tel.No - 06853-220466,06853-220214,101 Mobile - Fax - 06853220004 Email- halkpt@sancharnet.in	Nos/Quantity Available - 5Nos Item Location - Sunabeda Available Time - January to December Source - Military Operator Available- yes Transport - road,,,, Prior expr in emergency- NA and Prior training expr- NA
Item No - 118 Name - Heavy Axe Type - Specific Equipment Description - fire axe-1	Dept Name - OSAP, 3RD BN., KORAPUT Addr - koraput Contact - COMMANDANT Addr - Tel.No - 06852-251344,06852-251355, Mobile - 9437250194 Fax - 06852-251344 Email- comdt3rdbn.odpl@nic.in	Nos/Quantity Available - 1Nos Item Location - Koraput Available Time - January to December Source - Govt Operator Available- yes Transport - road,,,, Prior expr in emergency- NA and Prior training expr- NA Data entered on 5/24/2017
Item No - 119 Name - Two handled cross cut-saw Type - Specific Equipment Description - two men saw small-1 no. big- 3 nos.	Dept Name - OSAP, 3RD BN., KORAPUT Addr - koraput Contact - COMMANDANT Addr - Tel.No - 06852-251344,06852-251355, Mobile - 9437250194 Fax - 06852-251344 Email- comdt3rdbn.odpl@nic.in	Nos/Quantity Available - 4Nos Item Location - Koraput Available Time - January to December Source - Govt Operator Available- yes Transport - road,,,, Prior expr in emergency- NA and Prior training expr- NA Data entered on 5/24/2017
Item No - 120 Name - Chain tackle Type - Specific Equipment Description - Chain tackle	Dept Name - OSAP, 3RD BN., KORAPUT Addr - koraput Contact - COMMANDANT Addr - Tel.No - 06852-251344,06852-251355, Mobile - 9437250194 Fax - 06852-251344 Email- comdt3rdbn.odpl@nic.in	Nos/Quantity Available - 2Nos Item Location - Koraput Available Time - January to December Source - Govt Operator Available- yes Transport - road,,,, Prior expr in emergency- NA and Prior training expr- NA Data entered on 5/24/2017
Item No - 120 Name - Chain tackle Type - Specific Equipment Description - Chain tackle	Dept Name - Hindustan Aeronautics Ltd. Addr - PO-Sunabeda,PIN-763002, Dist. Koraput(Orissa) Contact - Sri J. K. Mohapatra Addr - A.G.M.(F & N), HAL, Sunabeda Tel.No - 06853-220466,06853-220214,101 Mobile - Fax - 06853220004 Email- halkpt@sancharnet.in	Nos/Quantity Available - 3Nos Item Location - Sunabeda Available Time - January to December Source - Military Operator Available- yes Transport - road,,,, Prior expr in emergency- NA and Prior training expr- NA
Item No - 121 Name - Single sheave snatch block Type - Specific Equipment Description - Single sheave snatch block	Dept Name - Home (Civil Defence Deptt.) Addr - Koraput (Orissa) Contact - Sri A. Ch. Majhi Addr - Dy. Controller, Civil Defence, Koraput(Orissa) Tel.No - 06852-250285,, Mobile - Fax - Email-	Nos/Quantity Available - 1Nos Item Location - Koraput Available Time - January to December Source - Govt Operator Available- yes Transport - road,,,, Prior expr in emergency- NA and Prior training expr- NA

Item No - 122 Name - Smoke Blower and Exhauster Type - Specific Equipment Description - Smoke Blower and Exhauster	Dept Name - Hindustan Aeronautics Ltd. Addr - PO-Sunabeda,PIN-763002, Dist. Koraput(Orissa) Contact - Sri J. K. Mohapatra Addr - A.G.M.(F & N), HAL, Sunabeda Tel.No - 06853-220466,06853-220214,101 Mobile - Fax - 06853220004 Email- halkpt@sancharnet.in	Nos/Quantity Available - 1Nos Item Location - Sunabeda Available Time - January to December Source - Military Operator Available- yes Transport - road,,,, Prior expr in emergency- NA and Prior training expr- NA
Item No - 122 Name - Smoke Blower and Exhauster Type - Specific Equipment Description - ventilator air tube	Dept Name - OSAP, 3RD BN., KORAPUT Addr - koraput Contact - COMMANDANT Addr - Tel.No - 06852-251344,06852-251355, Mobile - 9437250194 Fax - 06852-251344 Email- comdt3rdbn.odpl@nic.in	Nos/Quantity Available - 1Nos Item Location - Koraput Available Time - January to December Source - Govt Operator Available- yes Transport - road,,,, Prior expr in emergency- NA and Prior training expr- NA Data entered on 5/24/2017
Item No - 124 Name - Gloves-Rubber, Tested up to 25, 000 volt Type - Specific Equipment Description - Globes Rubber	Dept Name - General Manager, NALCO Addr - G.M., NALCO, Damanjodi, Koraput Contact - Kailash Gupta Addr - NALCO, DAMANJODI, Dist- Koraput Tel.No - 06853-254550,, Mobile - Fax - Email-	Nos/Quantity Available - 100Nos Item Location - Damanjodi Available Time - January to December Source - Govt Operator Available- NA Transport - road,,,, Prior expr in emergency- NA and Prior training expr- NA
Item No - 124 Name - Gloves-Rubber, Tested up to 25, 000 volt Type - Specific Equipment Description - Gloves-Rubber, Tested up to 25, 000 volt	Dept Name - NALCO Addr - Damanjodi, Koraput Contact - B.N.Swain Addr - M & R complex, Damanjodi Tel.No - 06853254550,, Mobile - 9437036868 Fax - 06853253231 Email- bnswain@nalcoindia.co.in	Nos/Quantity Available - 50Pair Item Location - Damanjodi Available Time - January to December Source - Govt Operator Available- yes Transport - road,rail,,, Prior expr in emergency- NA and Prior training expr- NA Data entered on 3/21/2005
Item No - 125 Name - Stretcher harness (set) Type - Specific Equipment Description - Stretcher harness (set)	Dept Name - NALCO Addr - Damanjodi, Koraput Contact - B.N.Swain Addr - M & R complex, Damanjodi Tel.No - 06853254550,, Mobile - 9437036868 Fax - 06853253231 Email- bnswain@nalcoindia.co.in	Nos/Quantity Available - 4Sets Item Location - Damanjodi Available Time - January to December Source - Govt Operator Available- yes Transport - road,rail,,, Prior expr in emergency- NA and Prior training expr- NA Data entered on 3/21/2005
Item No - 125 Name - Stretcher harness (set) Type - Specific Equipment Description - Stretcher Harness (Set)	Dept Name - General Manager, NALCO Addr - G.M., NALCO, Damanjodi, Koraput Contact - Kailash Gupta Addr - NALCO, DAMANJODI, Dist- Koraput Tel.No - 06853-254550,, Mobile - Fax - Email-	Nos/Quantity Available - 4Nos Item Location - Damanjodi Available Time - January to December Source - Govt Operator Available- NA Transport - road,,,, Prior expr in emergency- NA and Prior training expr- NA
Item No - 125 Name - Stretcher harness (set) Type - Specific Equipment Description - stretcher-2 nos. harness seat- 5 nos. patient trolly- 2nos.	Dept Name - OSAP, 3RD BN., KORAPUT Addr - koraput Contact - COMMANDANT Addr - Tel.No - 06852-251344,06852-251355, Mobile - 9437250194 Fax - 06852-251344 Email- comdt3rdbn.odpl@nic.in	Nos/Quantity Available - 9Nos Item Location - Koraput Available Time - January to December Source - Govt Operator Available- yes Transport - road,,,, Prior expr in emergency- NA and Prior training expr- NA Data entered on 5/24/2017
Item No - 126 Name - Scaffold poles for sheer legs Type - Specific Equipment Description - Scaffold poles for sheer legs	Dept Name - NALCO Addr - Damanjodi, Koraput Contact - B.N.Swain Addr - M & R complex, Damanjodi Tel.No - 06853254550,, Mobile - 9437036868 Fax - 06853253231 Email- bnswain@nalcoindia.co.in	Nos/Quantity Available - 2Pair Item Location - Damanjodi Available Time - January to December Source - Govt Operator Available- yes Transport - road,rail,,, Prior expr in emergency- NA and Prior training expr- NA

Item No - 126 Name - Scaffold poles for sheer legs Type - Specific Equipment Description - Scaffold poles for Sheer legs(set)	Dept Name - General Manager, NALCO Addr - G.M., NALCO, Damanjodi, Koraput Contact - Kailash Gupta Addr - NALCO, DAMANJODI, Dist- Koraput Tel.No - 06853-254550,, Mobile - Fax - Email-	Nos/Quantity Available - 2Nos Item Location - Damanjodi Available Time - January to December Source - PSUnits Operator Available- NA Transport - road,,,, Prior expr in emergency- NA and Prior training expr- NA
Item No - 128 Name - Rescue Rams Type - Specific Equipment Description - rams	Dept Name - OSAP, 3RD BN., KORAPUT Addr - koraput Contact - COMMANDANT Addr - Tel.No - 06852-251344,06852-251355, Mobile - 9437250194 Fax - 06852-251344 Email- comdt3rdbn.odpl@nic.in	Nos/Quantity Available - 4Nos Item Location - Koraput Available Time - January to December Source - Govt Operator Available- yes Transport - road,,,, Prior expr in emergency- NA and Prior training expr- NA Data entered on 5/24/2017
Item No - 129 Name - Glass remover (Punch Mark) Type - Specific Equipment Description - parmanet bracker	Dept Name - OSAP, 3RD BN., KORAPUT Addr - koraput Contact - COMMANDANT Addr - Tel.No - 06852-251344,06852-251355, Mobile - 9437250194 Fax - 06852-251344 Email- comdt3rdbn.odpl@nic.in	Nos/Quantity Available - 10Nos Item Location - Koraput Available Time - January to December Source - Govt Operator Available- yes Transport - road,,,, Prior expr in emergency- NA and Prior training expr- NA Data entered on 5/24/2017
Item No - 130 Name - Crescent/adjustable wrenches Type - Specific Equipment Description - wheel wrench-1no. hexagonal socket wrenchi 10 mm to 34 MM-2set pipe wrenchi 60 MM-2 nos. 73 MM- 2nos.	Dept Name - OSAP, 3RD BN., KORAPUT Addr - koraput Contact - COMMANDANT Addr - Tel.No - 06852-251344,06852-251355, Mobile - 9437250194 Fax - 06852-251344 Email- comdt3rdbn.odpl@nic.in	Nos/Quantity Available - 7Nos Item Location - Koraput Available Time - January to December Source - Govt Operator Available- yes Transport - road,,,, Prior expr in emergency- NA and Prior training expr- NA Data entered on 5/24/2017
Item No - 130 Name - Crescent/adjustable wrenches Type - Specific Equipment Description - Crescsent/adjustable wrenches	Dept Name - General Manager, NALCO Addr - G.M., NALCO, Damanjodi, Koraput Contact - Kailash Gupta Addr - NALCO, DAMANJODI, Dist- Koraput Tel.No - 06853-254550,, Mobile - Fax - Email-	Nos/Quantity Available - 15Nos Item Location - Damanjodi Available Time - January to December Source - PSUnits Operator Available- yes Transport - road,,,, Prior expr in emergency- NA and Prior training expr- NA
Item No - 130 Name - Crescent/adjustable wrenches Type - Specific Equipment Description - Crescent/adjustable wrenches	Dept Name - NALCO Addr - Damanjodi, Koraput Contact - B.N.Swain Addr - M & R complex, Damanjodi Tel.No - 06853254550,, Mobile - 9437036868 Fax - 06853253231 Email- bnswain@nalcoindia.co.in	Nos/Quantity Available - 15Nos Item Location - Damanjodi Available Time - January to December Source - Govt Operator Available- yes Transport - road,rail,,, Prior expr in emergency- NA and Prior training expr- NA Data entered on 3/21/2005
Item No - 130 Name - Crescent/adjustable wrenches Type - Specific Equipment Description - Crescent/adjustable wrenches	Dept Name - Hindustan Aeronautics Ltd. Addr - PO-Sunabeda,PIN-763002, Dist. Koraput(Orissa) Contact - Sri J. K. Mohapatra Addr - A.G.M.(F & N), HAL, Sunabeda Tel.No - 06853-220466,06853-220214,101 Mobile - Fax - 06853220004 Email- halkpt@sancharnet.in	Nos/Quantity Available - 15Nos Item Location - Sunabeda Available Time - January to December Source - Military Operator Available- yes Transport - road,,,, Prior expr in emergency- NA and Prior training expr- NA
Item No - 131 Name - Slotted Screwdrivers Type - Specific Equipment Description - Slotted Screwdrivers	Dept Name - NALCO Addr - Damanjodi, Koraput Contact - B.N.Swain Addr - M & R complex, Damanjodi Tel.No - 06853254550,, Mobile - 9437036868 Fax - 06853253231 Email- bnswain@nalcoindia.co.in	Nos/Quantity Available - 20Nos Item Location - Damanjodi Available Time - January to December Source - Govt Operator Available- yes Transport - road,rail,,, Prior expr in emergency- NA and Prior training expr- NA Data entered on 3/21/2005

Item No - 131 Name - Slotted Screwdrivers Type - Specific Equipment Description - Slotted Screwdrivers	Dept Name - General Manager, NALCO Addr - G.M., NALCO, Damanjodi, Koraput Contact - Kailash Gupta Addr - NALCO, DAMANJODI, Dist- Koraput Tel.No - 06853-254550,, Mobile - Fax - Email-	Nos/Quantity Available - 20Nos Item Location - Damanjodi Available Time - January to December Source - PSUnits Operator Available- NA Transport - road,,,, Prior expr in emergency- NA and Prior training expr- NA
Item No - 131 Name - Slotted Screwdrivers Type - Specific Equipment Description - SCREW DRIVER- 200 MM-2 NOS. 300 MM- 2NOS.	Dept Name - OSAP, 3RD BN., KORAPUT Addr - koraput Contact - COMMANDANT Addr - Tel.No - 06852-251344,06852-251355, Mobile - 9437250194 Fax - 06852-251344 Email- comdt3rdbn.odpl@nic.in	Nos/Quantity Available - 8Nos Item Location - Koraput Available Time - January to December Source - Govt Operator Available- yes Transport - road,,,, Prior expr in emergency- NA and Prior training expr- NA Data entered on 5/24/2017
Item No - 132 Name - Traps 4 X 4 meters Type - Specific Equipment Description - BLACK-5 & BLUE-5 N NOS u/s CONDITION	Dept Name - OSAP, 3RD BN., KORAPUT Addr - KORAPUT Contact - COMMANDANT Addr - Tel.No - 06852-251344,06852-251355, Mobile - 9437250194 Fax - 06852-251344 Email- comdt3rdbn.odpl@nic.in	Nos/Quantity Available - 10Nos Item Location - Koraput Available Time - January to December Source - Govt Operator Available- yes Transport - road,,,, Prior expr in emergency- NA and Prior training expr- NA Data entered on 5/24/2017
Item No - 133 Name - Blankets Type - Specific Equipment Description - Blankets	Dept Name - OSAP, 3RD BN., KORAPUT Addr - KORAPUT Contact - COMMANDANT Addr - Tel.No - 06852-251344,06852-251355, Mobile - 9437250194 Fax - 06852-251344 Email- comdt3rdbn.odpl@nic.in	Nos/Quantity Available - 1Nos Item Location - Koraput Available Time - January to December Source - Govt Operator Available- yes Transport - road,,,, Prior expr in emergency- NA and Prior training expr- NA Data entered on 5/24/2017
Item No - 133 Name - Blankets Type - Specific Equipment Description - Blankets	Dept Name - Home (Civil Defence Deptt.) Addr - Koraput (Orissa) Contact - Sri A. Ch. Majhi Addr - Dy. Controller, Civil Defence, Koraput(Orissa) Tel.No - 06852-250285,, Mobile - Fax - Email-	Nos/Quantity Available - 15Nos Item Location - Koraput Available Time - January to December Source - Govt Operator Available- yes Transport - road,,,, Prior expr in emergency- NA and Prior training expr- NA
Item No - 133 Name - Blankets Type - Specific Equipment Description - Blankets	Dept Name - Hindustan Aeronautics Ltd. Addr - PO-Sunabeda,PIN-763002, Dist. Koraput(Orissa) Contact - Sri J. K. Mohapatra Addr - A.G.M.(F & N), HAL, Sunabeda Tel.No - 06853-220466,06853-220214,101 Mobile - Fax - 06853220004 Email- halkpt@sancharnet.in	Nos/Quantity Available - 4Nos Item Location - Sunabeda Available Time - January to December Source - Military Operator Available- NA Transport - road,,,, Prior expr in emergency- NA and Prior training expr- NA
Item No - 134 Name - Lifting tackle - 3 ton Type - Specific Equipment Description - Lifting tackle- 3 ton	Dept Name - Hindustan Aeronautics Ltd. Addr - PO-Sunabeda,PIN-763002, Dist. Koraput(Orissa) Contact - Sri J. K. Mohapatra Addr - A.G.M.(F & N), HAL, Sunabeda Tel.No - 06853-220466,06853-220214,101 Mobile - Fax - 06853220004 Email- halkpt@sancharnet.in	Nos/Quantity Available - 4Nos Item Location - Sunabeda Available Time - January to December Source - Military Operator Available- yes Transport - road,,,, Prior expr in emergency- NA and Prior training expr- NA
Item No - 134 Name - Lifting tackle - 3 ton Type - Specific Equipment Description - Lifting tackle - 3 ton wire rope sling-10 chain pully block-5	Dept Name - General Manager, NALCO Addr - G.M., NALCO, Damanjodi, Koraput Contact - Kailash Gupta Addr - NALCO, DAMANJODI, Dist- Koraput Tel.No - 06853-254550,, Mobile - Fax - Email-	Nos/Quantity Available - 15Nos Item Location - Damanjodi Available Time - January to December Source - PSUnits Operator Available- yes Transport - road,,,, Prior expr in emergency- NA and Prior training expr- NA

Item No - 134 Name - Lifting tackle - 3 ton Type - Specific Equipment Description - Lifting tackle - 3 ton, chain pulley blocks wire rope slings	Dept Name - NALCO Addr - Damanjodi, Koraput Contact - B.N.Swain Addr - M & R complex, Damanjodi Tel.No - 06853254550,, Mobile - 9437036868 Fax - 06853253231 Email- bnswain@nalcoindia.co.in	Nos/Quantity Available - 5Nos Item Location - Damanjodi Available Time - January to December Source - Govt Operator Available- yes Transport - road,rail,,, Prior expr in emergency- NA and Prior training expr- NA Data entered on 3/21/2005
Item No - 134 Name - Lifting tackle - 3 ton Type - Specific Equipment Description - Lifting tackle - 3 ton	Dept Name - OSAP, 3RD BN., KORAPUT Addr - KORAPUT Contact - COMMANDANT Addr - Tel.No - 06852-251344,06852-251355, Mobile - 9437250194 Fax - 06852-251344 Email- comdt3rdbn.odpl@nic.in	Nos/Quantity Available - 1Nos Item Location - Koraput Available Time - January to December Source - Govt Operator Available- yes Transport - road,,,, Prior expr in emergency- NA and Prior training expr- NA Data entered on 5/24/2017
Item No - 135 Name - Chains - 6 feet (3 ton lift) Type - Specific Equipment Description - CHAIN PULLY BLOCK-5 TON CAPACITY	Dept Name - OSAP, 3RD BN., KORAPUT Addr - KORAPUT Contact - COMMANDANT Addr - Tel.No - 06852-251344,06852-251355, Mobile - 9437250194 Fax - 06852-251344 Email- comdt3rdbn.odpl@nic.in	Nos/Quantity Available - 1Nos Item Location - Koraput Available Time - January to December Source - Govt Operator Available- yes Transport - road,,,, Prior expr in emergency- NA and Prior training expr- NA Data entered on 5/24/2017
Item No - 135 Name - Chains - 6 feet (3 ton lift) Type - Specific Equipment Description - Chains - 6 feet(3 ton lift)	Dept Name - Hindustan Aeronautics Ltd. Addr - PO-Sunabeda,PIN-763002, Dist. Koraput(Orissa) Contact - Sri J. K. Mohapatra Addr - A.G.M.(F & N), HAL, Sunabeda Tel.No - 06853-220466,06853-220214,101 Mobile - Fax - 06853220004 Email- halkpt@sancharnet.in	Nos/Quantity Available - 3Nos Item Location - Sunabeda Available Time - January to December Source - Military Operator Available- yes Transport - road,,,, Prior expr in emergency- NA and Prior training expr- NA
Item No - 136 Name - Aspects Blanket Type - Specific Equipment Description - Aspects Blankets	Dept Name - General Manager, NALCO Addr - G.M., NALCO, Damanjodi, Koraput Contact - Kailash Gupta Addr - NALCO, DAMANJODI, Dist- Koraput Tel.No - 06853-254550,, Mobile - Fax - Email-	Nos/Quantity Available - 10Nos Item Location - Damanjodi Available Time - January to December Source - PSUnits Operator Available- NA Transport - road,,,, Prior expr in emergency- NA and Prior training expr- NA
Item No - 136 Name - Aspects Blanket Type - Specific Equipment Description - Aspects Blanket	Dept Name - NALCO Addr - Damanjodi, Koraput Contact - B.N.Swain Addr - M & R complex, Damanjodi Tel.No - 06853254550,, Mobile - 9437036868 Fax - 06853253231 Email- bnswain@nalcoindia.co.in	Nos/Quantity Available - 10Nos Item Location - Damanjodi Available Time - January to December Source - Govt Operator Available- yes Transport - road,rail,,, Prior expr in emergency- NA and Prior training expr- NA Data entered on 3/21/2005
Item No - 138 Name - Inflatable Light Tower Type - Specific Equipment Description - Inflatable Tower Light Aska Light	Dept Name - OSAP,3RD B.N.,KORAPUT Addr - KORAPUT Contact - COMMANDANT Addr - KORAPUT Tel.No - 06852-251344,06852-251355, Mobile - 9437250194 Fax - 06852-251344 Email- comdt3rdbn.odpol@nic.in	Nos/Quantity Available - 17Nos Item Location - KORAPUT Available Time - January to December Source - Military Operator Available- yes Transport - road,,,, Prior expr in emergency- NA and Prior training expr- NA Last updated on 2/10/2017
Item No - 138 Name - Inflatable Light Tower Type - Specific Equipment Description - INFLATABLE LIGHT TOWER	Dept Name - FIRE STATION, KORAPUT Addr - FIRE STATION, KORAPUT AT/PO-KORAPUT Contact - ASST. FIRE OFFICER Addr - Tel.No - 06852-250301,06852-252301, Mobile - 9853514227 Fax - 06852-252301 Email-	Nos/Quantity Available - 1Nos Item Location - KORAPUT Available Time - January to December Source - Govt Operator Available- NA Transport - road,,,, Prior expr in emergency- NA and Prior training expr- NA Data entered on 7/22/2016

Item No - 138 Name - Inflatable Light Tower Type - Specific Equipment Description - inflatable tower light	Dept Name - DEOC,Koraput Addr - DEOC,Koraput Contact - Deputy Collector,Emergency Addr - DEOC,Koraput Tel.No - 9437109443,, Mobile - Fax - Email-	Nos/Quantity Available - 1Nos Item Location - DEOC,Koraput Available Time - January to December Source - Govt Operator Available- yes Transport - road,rail,,, Prior expr in emergency- NA and Prior training expr- NA Data entered on 8/6/2008
Item No - 138 Name - Inflatable Light Tower Type - Specific Equipment Description - Inflatable light with assesseries	Dept Name - Revenue Department Addr - Collectorate, Koraput Contact - Santosh Kumar Satapathy Addr - Emergency Section, Collectorate, Koraput Tel.No - 9437038576,9437820704,9437337842 Mobile - 8093257666 Fax - 06852-251381 Email- dycolemkpt@nic.in	Nos/Quantity Available - 2Nos Item Location - Emergency Section Available Time - April to March Source - Govt Operator Available- no Transport - ,,,,NA Prior expr in emergency- NA and Prior training expr- NA Data entered on 3/30/2015
Item No - 139 Name - Light Mast Type - Specific Equipment Description - Light Mast	Dept Name - General Manager, NALCO Addr - G.M., NALCO, Damanjodi, Koraput Contact - Kailash Gupta Addr - NALCO, DAMANJODI, Dist- Koraput Tel.No - 06853-254550,, Mobile - Fax - Email-	Nos/Quantity Available - 1Nos Item Location - Damanjodi Available Time - January to December Source - PSUnits Operator Available- NA Transport - road,,,, Prior expr in emergency- NA and Prior training expr- NA
Item No - 140 Name - Search light Type - Specific Equipment Description - Search light	Dept Name - Hindustan Aeronautics Ltd. Addr - PO-Sunabeda,PIN-763002, Dist. Koraput(Orissa) Contact - Sri J. K. Mohapatra Addr - A.G.M.(F & N), HAL, Sunabeda Tel.No - 06853-220466,06853-220214,101 Mobile - Fax - 06853220004 Email- halkpt@sancharnet.in	Nos/Quantity Available - 4Nos Item Location - Sunabeda Available Time - January to December Source - Military Operator Available- yes Transport - road,,,, Prior expr in emergency- NA and Prior training expr- NA
Item No - 140 Name - Search light Type - Specific Equipment Description - Search Light	Dept Name - DEOC,Koraput Addr - DEOC,Koraput Contact - Deputy Collector,Emergency Addr - DEOC,Koraput Tel.No - 9437109443,, Mobile - Fax - Email-	Nos/Quantity Available - 1Nos Item Location - DEOC,Koraput Available Time - January to December Source - Govt Operator Available- yes Transport - road,rail,,, Prior expr in emergency- NA and Prior training expr- NA Data entered on 8/6/2008
Item No - 140 Name - Search light Type - Specific Equipment Description - Search Light	Dept Name - Revenue Department Addr - Collectorate, Koraput Contact - Santosh Kumar Satapathy Addr - Emergency Section, Collectorate, Koraput Tel.No - 9437038576,9437820704,9437337842 Mobile - 8093257666 Fax - 06852-251381 Email- dycolemkpt@nic.in	Nos/Quantity Available - 1Nos Item Location - Emergency Section Available Time - May to March Source - Govt Operator Available- yes Transport - ,,,,NA Prior expr in emergency- NA and Prior training expr- NA Data entered on 3/30/2015
Item No - 140 Name - Search light Type - Specific Equipment Description - Brite Eye	Dept Name - Home Department Addr - Koraput Contact - Superintendant of police, Koraput Addr - Koraput Tel.No - 06852-250901,, Mobile - Fax - 06852-250900/25 Email- spkpt.odpol@nic.in	Nos/Quantity Available - 12Nos Item Location - HDQRS, KORAPUT Available Time - January to September Source - Govt Operator Available- NA Transport - ,,,,NA Prior expr in emergency- NA and Prior training expr- NA Data entered on 9/22/2015
Item No - 140 Name - Search light Type - Specific Equipment Description - EXPLOER-19 & COMMANDO-17	Dept Name - OSAP, 3RD BN., KORAPUT Addr - koraput Contact - COMMANDANT Addr - Tel.No - 06852-251344,06852-251355, Mobile - 9437250194 Fax - 06852-251344 Email- comdt3rdbn.odpl@nic.in	Nos/Quantity Available - 26Nos Item Location - Koraput Available Time - January to December Source - Govt Operator Available- yes Transport - road,,,, Prior expr in emergency- NA and Prior training expr- NA Data entered on 5/24/2017

Item No - 141 Name - Electric Generator (10 kv) Type - Specific Equipment Description - Eicher & Kirloskar	Dept Name - Home Department Addr - Koraput Contact - Superintendant of police, Koraput Addr - Koraput Tel.No - 06852-250901,, Mobile - Fax - 06852-250900/25 Email- spkpt.odpol@nic.in	Nos/Quantity Available - 03Nos Item Location - HDQRS, KORAPUT-15KVA DIB, KORAPUT-10KVA DIGP, OFFICE,SWR,KORAPUT-05KVA Available Time - January to September Source - Govt Operator Available- NA Transport - ,,,,NA Prior expr in emergency- NA and Prior training expr- NA Data entered on 9/22/2015
Item No - 141 Name - Electric Generator (10 kv) Type - Specific Equipment Description - Electric Generator 3kv-1, 5kv- 2, 10kv- 2, 125kv- 1	Dept Name - OSAP,3RD B.N.,KORAPUT Addr - KORAPUT Contact - COMMANDANT Addr - KORAPUT Tel.No - 06852-251344,06852-251355, Mobile - 9437250194 Fax - 06852-251344 Email-	Nos/Quantity Available - 6Nos Item Location - KORAPUT Available Time - January to December Source - Military Operator Available- yes Transport - road,,,, Prior expr in emergency- NA and Prior training expr- NA Last updated on 2/10/2017
Item No - 141 Name - Electric Generator (10 kv) Type - Specific Equipment Description - Electric Generator	Dept Name - Revenue & Disaster Management Department Addr - Tahasil Office, Kotpad, Dist. Koraput Contact - Tahasildar, Kotpad Addr - Tahasil Office, Kotpad, Dist. Koraput Tel.No - 06860-283032,, Mobile - Fax - Email- tah.kotpad@nic.in	Nos/Quantity Available - 1Nos Item Location - office Available Time - January to May Source - Govt Operator Available- NA Transport - road,,,, Prior expr in emergency- NA and Prior training expr- NA Data entered on 5/6/2015
Item No - 141 Name - Electric Generator (10 kv) Type - Specific Equipment Description - Honda Inverter EU3Oi	Dept Name - Revenue Department Addr - Collectorate, Koraput Contact - Asst Collector Addr - Tel.No - 9437337842,9437820704,9438861518 Mobile - 8763290103 Fax - 06852251381 Email- dycolemkpt@nic.in	Nos/Quantity Available - 1Nos Item Location - DEOC Koraput Available Time - January to November Source - Govt Operator Available- NA Transport - road,,,, Prior expr in emergency- NA and Prior training expr- NA Data entered on 12/27/2016
Item No - 142 Name - Trucks - Aerial Lift Type - Specific Equipment Description - Trucks - Ariel Lift	Dept Name - General Manager, NALCO Addr - G.M., NALCO, Damanjodi, Koraput Contact - Kailash Gupta Addr - NALCO, DAMANJODI, Dist- Koraput Tel.No - 06853-254550,, Mobile - Fax - Email-	Nos/Quantity Available - 1Nos Item Location - Damanjodi Available Time - January to December Source - PSUnits Operator Available- NA Transport - road,,,, Prior expr in emergency- NA and Prior training expr- NA
Item No - 143 Name - Bulldozers wheeled/chain Type - Specific Equipment Description - Bulldosers Wheeled /Chain	Dept Name - General Manager, NALCO Addr - G.M., NALCO, Damanjodi, Koraput Contact - Kailash Gupta Addr - NALCO, DAMANJODI, Dist- Koraput Tel.No - 06853-254550,, Mobile - Fax -	Nos/Quantity Available - 2Nos Item Location - Damanjodi Available Time - January to December Source - PSUnits Operator Available- yes Transport - road,,,, Prior expr in emergency- NA and Prior training
Item No - 145 Name - Earth movers Type - Specific Equipment Description - Earth Movers	Dept Name - General Manager, NALCO Addr - G.M., NALCO, Damanjodi, Koraput Contact - Kailash Gupta Addr - NALCO, DAMANJODI, Dist- Koraput Tel.No - 06853-254550,, Mobile - Fax - Email-	Nos/Quantity Available - 2Nos Item Location - Damnajodi Available Time - January to December Source - PSUnits Operator Available- yes Transport - road,,,, Prior expr in emergency- NA and Prior training expr- NA
Item No - 146 Name - Cranes - Heavy Duty, Fork type Type - Specific Equipment Description - Cranes-Heavy Duty,Fork type	Dept Name - Hindustan Aeronautics Ltd. Addr - PO-Sunabeda,PIN-763002, Dist. Koraput(Orissa) Contact - Sri J. K. Mohapatra Addr - A.G.M.(F & N), HAL, Sunabeda Tel.No - 06853-220466,06853-220214,101 Mobile - Fax - 06853220004 Email- halkpt@sancharnet.in	Nos/Quantity Available - 11Nos Item Location - Sunabeda Available Time - January to December Source - Military Operator Available- yes Transport - road,,,, Prior expr in emergency- NA and Prior training expr- NA Data entered on 8/2/2004

Item No - 146 Name - Cranes - Heavy Duty, Fork type Type - Specific Equipment Description - Cranes Heavy Duty Fork type (Crane-1 & Fork Lift-1)	Dept Name - OSAP,3RD B.N.,KORAPUT Addr - KORAPUT Contact - COMMANDANT Addr - KORAPUT Tel.No - 06852-251344,06852-251355, Mobile - 9437250194 Fax - 06852-251344 Email- encnads-navy@nic.in	Nos/Quantity Available - 2Nos Item Location - KORAPUT Available Time - January to December Source - Military Operator Available- yes Transport - road,,,, Prior expr in emergency- NA and Prior training expr- NA Last updated on 2/10/2017
Item No - 146 Name - Cranes - Heavy Duty, Fork type Type - Specific Equipment Description - CRANE-HEAVY DUTY FORK TYPE	Dept Name - NAVAL ARMED DEPOT Addr - NAD, SUNABEDA, DIST-KORAPUT, 763004 Contact - DEPUTY GENERAL MANAGER Addr - NAD, SUNABEDA, DIST-KORAPUT, 763004 Tel.No - 06853-220276,06853-220275, Mobile - Fax - 220276	Nos/Quantity Available - 1Nos Item Location - SUNABEDA Available Time - January to December Source - Military Operator Available- no Transport - road,,,, Prior expr in emergency- NA and Prior training expr- NA
Item No - 146 Name - Cranes - Heavy Duty, Fork type Type - Specific Equipment Description - Cranes-Heavy duty, Fork type	Dept Name - General Manager, NALCO Addr - G.M., NALCO, Damanjodi, Koraput Contact - Kailash Gupta Addr - NALCO, DAMANJODI, Dist- Koraput Tel.No - 06853-254550,, Mobile - Fax - Email-	Nos/Quantity Available - 2Nos Item Location - Damanjodi Available Time - January to December Source - PSUnits Operator Available- yes Transport - road,,,, Prior expr in emergency- NA and Prior training expr- NA Data entered on 5/20/2005
Item No - 146 Name - Cranes - Heavy Duty, Fork type Type - Specific Equipment Description - Hydraulic mobile Crane 12T(Tyre mounted)	Dept Name - Mech(R & B) Addr - Mechanical (R & B) wing,Koraput Contact - N_A Addr - Asst Engg,Mechanical (R & B) wing,Koraput Tel.No - N_A,, Mobile - Fax - Email-	Nos/Quantity Available - 1Nos Item Location - koraput Available Time - January to December Source - Govt Operator Available- yes Transport - road , , , , Prior expr in emergency- NA and Prior training expr- NA Data entered on 12/3/2003
Item No - 147 Name - Tipper - Heavy Duty Type - Specific Equipment Description - Tipper - Heavy Duty	Dept Name - General Manager, NALCO Addr - G.M., NALCO, Damanjodi, Koraput Contact - Kailash Gupta Addr - NALCO, DAMANJODI, Dist- Koraput Tel.No - 06853-254550,, Mobile - Fax - Email-	Nos/Quantity Available - 2Nos Item Location - Damanjodi Available Time - January to December Source - PSUnits Operator Available- yes Transport - road,,,, Prior expr in emergency- NA and Prior training expr- NA
Item No - 147 Name - Tipper - Heavy Duty Type - Specific Equipment Description - OR-10-D-1473	Dept Name - OSAP, 3RD BN., KORAPUT Addr - KORAPUT Contact - COMMANDANT Addr - Tel.No - 06852-251344,06852-251355, Mobile - 9437250194 Fax - 06852-251344 Email- comdt3rdbn.odpl@nic.in	Nos/Quantity Available - 1Nos Item Location - Koraput Available Time - January to December Source - Govt Operator Available- yes Transport - road,,,, Prior expr in emergency- NA and Prior training expr- NA Data entered on 5/24/2017
Item No - 148 Name - Recovery Vans Beam Type Type - Specific Equipment Description - OR-10-D-1471	Dept Name - OSAP, 3RD BN., KORAPUT Addr - KORAPUT Contact - COMMANDANT Addr - Tel.No - 06852-251344,06852-251355, Mobile - 9437250194 Fax - 06852-251344 Email- comdt3rdbn.odpl@nic.in	Nos/Quantity Available - 1Nos Item Location - Koraput Available Time - January to December Source - Govt Operator Available- yes Transport - road,,,, Prior expr in emergency- NA and Prior training expr- NA Data entered on 5/24/2017
Item No - 150 Name - Search and Rescue Teams for Collapsed Structures Type - Human Resource Description - Search and Rescue Teams for Collapsed Structures	Dept Name - OSAP, 3RD BN., KORAPUT Addr - KORAPUT Contact - COMMANDANT Addr - Tel.No - 06852-251344,06852-251355, Mobile - 9437250194 Fax - 06852-251344 Email- comdt3rdbn.odpl@nic.in	Nos/Quantity Available - 6Persons Item Location - NA Available Time - January to December Source - Govt Operator Available- NA Transport - ,,,,NA Prior expr in emergency- yes and Prior training expr- yes Data entered on 5/24/2017

Item No - 150 Name - Search and Rescue Teams for Collapsed Structures Type - Human Resource Description - Search and Rescue Teams for Collapsed Structures	Dept Name - Home (Civil Defence Deptt.) Addr - Koraput (Orissa) Contact - Sri A. Ch. Majhi Addr - Dy. Controller, Civil Defence, Koraput(Orissa) Tel.No - 06852-250285,, Mobile - Fax - Email-	Nos/Quantity Available - 28Nos Item Location - Not Availble Available Time - January to December Source - Govt Operator Available- NA Transport - ,,,,NA Prior expr in emergency- yes and Prior training expr- yes
Item No - 150 Name - Search and Rescue Teams for Collapsed Structures Type - Human Resource Description -	Dept Name - Hindustan Aeronautics Limited Addr - Sunabeda-763002, Koraput Contact - J.K.Mohapatra, AGM(F & M) Addr - HAL, Sunabeda-2 Tel.No - 0683-220466,06853-220214,101 Mobile - Fax - 06853220004 Email- halkpt@sancharnet.in	Nos/Quantity Available - 6Nos Item Location - NA Available Time - January to December Source - PSUnits Operator Available- NA Transport - ,,,,NA Prior expr in emergency- yes and Prior training expr- yes Data entered on 2/25/2004
Item No - 150 Name - Search and Rescue Teams for Collapsed Structures Type - Human Resource Description - Search and Rescue Teams for collapsed structures cisf firewing	Dept Name - General Manager, NALCO Addr - G.M., NALCO, Damanjodi, Koraput Contact - Kailash Gupta Addr - NALCO, DAMANJODI, Dist- Koraput Tel.No - 06853-254550,, Mobile - Fax - Email-	Nos/Quantity Available - 1Nos Item Location - Not Availble Available Time - January to December Source - PSUnits Operator Available- NA Transport - ,,,,NA Prior expr in emergency- yes and Prior training expr- yes
Item No - 153 Name - Diving suit Type - Specific Equipment Description - Diving suit	Dept Name - OSAP,3RD B.N.,KORAPUT Addr - KORAPUT Contact - COMMANDANT Addr - KORAPUT Tel.No - 06852-251344,06852-251355, Mobile - 9437250194 Fax - 06852-251344 Email- comdt3rdbn.odpol@nic.in	Nos/Quantity Available - 2Nos Item Location - KORAPUT Available Time - January to December Source - Govt Operator Available- yes Transport - road,,,, Prior expr in emergency- NA and Prior training expr- NA Last updated on 2/10/2017
Item No - 154 Name - Under water BA set Type - Specific Equipment Description - Under water BA set	Dept Name - OSAP,3RD B.N.,KORAPUT Addr - KORAPUT Contact - COMMANDANT Addr - KORAPUT Tel.No - 06852-251344,06852-251355, Mobile - 9437250194 Fax - 06852-251344 Email- comdt3rdbn.odpol@nic.in	Nos/Quantity Available - 5Nos Item Location - KORAPUT Available Time - January to December Source - Military Operator Available- yes Transport - road,,,, Prior expr in emergency- NA and Prior training expr- NA Last updated on 2/10/2017
Item No - 154 Name - Under water BA set Type - Specific Equipment Description - UNDER WATER BA SET	Dept Name - FIRE STATION, KORAPUT Addr - FIRE STATION, KORAPUT AT/PO-KORAPUT Contact - ASST. FIRE OFFICER Addr - Tel.No - 06852-250301,06852-252301, Mobile - 9853514227 Fax - 06852-252301 Email-	Nos/Quantity Available - 2Nos Item Location - KORAPUT Available Time - January to December Source - Govt Operator Available- NA Transport - road,,,, Prior expr in emergency- NA and Prior training expr- NA Data entered on 7/22/2016
Item No - 155 Name - Lifebuoy Type - Specific Equipment Description - LIFEBUOY	Dept Name - FIRE STATION, KORAPUT Addr - FIRE STATION, KORAPUT AT/PO-KORAPUT Contact - ASST. FIRE OFFICER Addr - Tel.No - 06852-250301,06852-252301, Mobile - 9853514227 Fax - 06852-252301 Email-	Nos/Quantity Available - 7Nos Item Location - KORAPUT Available Time - January to December Source - Govt Operator Available- NA Transport - road,,,, Prior expr in emergency- NA and Prior training expr- NA Data entered on 7/22/2016
Item No - 155 Name - Lifebuoy Type - Specific Equipment Description - Life Buoy	Dept Name - Revenue Department Addr - Collectorate, Koraput Contact - Santosh Kumar Satapathy Addr - Emergency Section, Collectorate, Koraput Tel.No - 9437038576,9437820704,9437337842 Mobile - 8093257666 Fax - 06852-251381 Email- dycolemkpt@nic.in	Nos/Quantity Available - 5Nos Item Location - Emergency Section Available Time - August to March Source - Govt Operator Available- yes Transport - ,,,,NA Prior expr in emergency- NA and Prior training expr- NA Data entered on 3/30/2015

Item No - 155 Name - Lifebuoy Type - Specific Equipment Description - Lifebuoy 6 U/S Condition	Dept Name - OSAP,3RD B.N.,KORAPUT Addr - KORAPUT Contact - COMMANDANT Addr - KORAPUT Tel.No - 06852-251344,06852-251355, Mobile - 9437250194 Fax - 06852-251344 Email- comdt3rdbn.odpol@nic.in	Nos/Quantity Available - 22Nos Item Location - KORAPUT Available Time - January to December Source - Military Operator Available- yes Transport - road,,,, Prior expr in emergency- NA and Prior training expr- NA Last updated on 2/10/2017
Item No - 155 Name - Lifebuoy Type - Specific Equipment Description - Life Bouy	Dept Name - ODRAF Addr - ODRAF, OSAP Contact - Asst. Commandant, OSAP Addr - Koraput Tel.No - 06852-274181,, Mobile - Fax - Email-	Nos/Quantity Available - 10Nos Item Location - Sunabeda, EE, Mechanical Available Time - January to December Source - Govt Operator Available- yes Transport - road,,,, Prior expr in emergency- NA and Prior training expr- NA
Item No - 155 Name - Lifebuoy Type - Specific Equipment Description - Lifebuoy	Dept Name - DEOC,Koraput Addr - DEOC,Koraput Contact - Durga Prasad Moyhapatra Addr - DEOC,Koraput Tel.No - 06852-251381,, Mobile - 9437109443 Fax - Email-	Nos/Quantity Available - 5Nos Item Location - DEOC,Koraput Available Time - January to December Source - Govt Operator Available- yes Transport - road,rail,,, Prior expr in emergency- NA and Prior training expr- NA
Item No - 155 Name - Lifebuoy Type - Specific Equipment Description - Lifebuoy	Dept Name - DEOC,Koraput Addr - DEOC,Koraput Contact - Durga Prasad Mohapatra Addr - DEOC,Koraput Tel.No - 06852-251381,, Mobile - 9437109443 Fax - Email-	Nos/Quantity Available - 5Nos Item Location - DEOC,Koraput Available Time - January to December Source - Govt Operator Available- yes Transport - road,rail,,, Prior expr in emergency- NA and Prior training expr- NA
Item No - 155 Name - Lifebuoy Type - Specific Equipment Description - Lifebuoy	Dept Name - DEOC,Koraput Addr - DEOC,Koraput Contact - Durga Prasad Mohapatra Addr - DEOC,Koraput Tel.No - 06852-251381,, Mobile - 9437109443 Fax - Email-	Nos/Quantity Available - 5Nos Item Location - DEOC,Koraput Available Time - January to December Source - Govt Operator Available- yes Transport - road,rail,,, Prior expr in emergency- NA and Prior training expr- NA
Item No - 155 Name - Lifebuoy Type - Specific Equipment Description - Lifebuoy	Dept Name - Fire Station Addr - Koraput (Orissa) Contact - Sri G.N. Behura Addr - Station Officer, Koraput (Orissa) Tel.No - 06852-250301,, Mobile - Fax - Email-	Nos/Quantity Available - 3Nos Item Location - Koraput Available Time - January to December Source - Govt Operator Available- yes Transport - road,,,, Prior expr in emergency- NA and Prior training expr- NA
Item No - 156 Name - Life Jackets Type - Specific Equipment Description - Life Jacket	Dept Name - DEOC,Koraput Addr - DEOC,Koraput Contact - Durga Prasad Mohapatra Addr - DEOC,Koraput Tel.No - 06852-251381,, Mobile - 9437109443 Fax - Email-	Nos/Quantity Available - 5Nos Item Location - DEOC,Koraput Available Time - January to December Source - Govt Operator Available- NA Transport - road,rail,,, Prior expr in emergency- NA and Prior training expr- NA
Item No - 156 Name - Life Jackets Type - Specific Equipment Description - Life Jacket	Dept Name - ODRAF Addr - ODRAF, OSAP Contact - Asst. Commandant, OSAP Addr - Koraput Tel.No - 06852-274181,, Mobile - Fax - Email-	Nos/Quantity Available - 10Nos Item Location - Sunabeda, EE, Mechanical Available Time - January to December Source - Govt Operator Available- yes Transport - road,,,, Prior expr in emergency- NA and Prior training expr- NA

Item No - 156 Name - Life Jackets Type - Specific Equipment Description - Life Jackets	Dept Name - OSAP,3RD B.N.,KORAPUT Addr - KORAPUT Contact - COMMANDANT Addr - KORAPUT Tel.No - 06852-251344,06852-251355, Mobile - Fax - Email-	Nos/Quantity Available - 36Nos Item Location - KORAPUT Available Time - January to December Source - Govt Operator Available- yes Transport - road,,,, Prior expr in emergency- NA and Prior training expr- NA
Item No - 156 Name - Life Jackets Type - Specific Equipment Description - Life Jacket(MOT approved)	Dept Name - Mech(R & B) Addr - Mechanical (R & B) wing,Koraput Contact - N_A Addr - Asst Engg,Mechanical (R & B) wing,Koraput Tel.No - N_A,, Mobile - Fax - Email-	Nos/Quantity Available - 10Nos Item Location - Koraput Available Time - January to December Source - Govt Operator Available- yes Transport - road , , , , Prior expr in emergency- NA and Prior training expr- NA Data entered on 12/3/2003
Item No - 156 Name - Life Jackets Type - Specific Equipment Description - Life Jackets	Dept Name - Fire Station Addr - Koraput (Orissa) Contact - Sri G.N. Behura Addr - Station Officer, Koraput (Orissa) Tel.No - 06852-250301,, Mobile - Fax - Email-	Nos/Quantity Available - 2Nos Item Location - Koraput Available Time - January to December Source - Govt Operator Available- yes Transport - road,,,, Prior expr in emergency- NA and Prior training expr- NA
Item No - 156 Name - Life Jackets Type - Specific Equipment Description - Life Jackets	Dept Name - Revenue Department Addr - Collectorate, Koraput Contact - Santosh Kumar Satapathy Addr - Emergency Section, Collectorate, Koraput Tel.No - 9437038576,9437820704,9437337842 Mobile - 8093257666 Fax - 06852-251381 Email- dycolemkpt@nic.in	Nos/Quantity Available - 5Nos Item Location - Emergency Section Available Time - August to March Source - Govt Operator Available- yes Transport - ,,,,NA Prior expr in emergency- NA and Prior training expr- NA Data entered on 3/30/2015
Item No - 156 Name - Life Jackets Type - Specific Equipment Description - LIFE JACKETS	Dept Name - FIRE STATION, KORAPUT Addr - FIRE STATION, KORAPUT AT/PO-KORAPUT Contact - ASST. FIRE OFFICER Addr - Tel.No - 06852-250301,06852-252301, Mobile - 9853514227 Fax - 06852-252301 Email-	Nos/Quantity Available - 9Nos Item Location - KORAPUT Available Time - January to December Source - Govt Operator Available- NA Transport - road,,,, Prior expr in emergency- NA and Prior training expr- NA Data entered on 7/22/2016
Item No - 156 Name - Life Jackets Type - Specific Equipment Description - 43 U/S CONDITION	Dept Name - OSAP, 3RD BN., KORAPUT Addr - KORAPUT Contact - COMMANDANT Addr - Tel.No - 06852-251344,06852-251355, Mobile - 9437250194 Fax - 06852-251344 Email- comdt3rdbn.odpl@nic.in	Nos/Quantity Available - 109Nos Item Location - Koraput Available Time - January to December Source - Govt Operator Available- yes Transport - road,,,, Prior expr in emergency- NA and Prior training expr- NA Data entered on 5/24/2017
Item No - 159 Name - Inflatable boat (12 persons) Type - Specific Equipment Description - 10 H.P.-02 NOS., 40 H.P.- 08 NOS.	Dept Name - OSAP, 3RD BN., KORAPUT Addr - KORAPUT Contact - COMMANDANT Addr - Tel.No - 06852-251344,06852-251355, Mobile - 9437250194 Fax - 06852-251344 Email- comdt3rdbn.odpl@nic.in	Nos/Quantity Available - 10Nos Item Location - Koraput Available Time - January to December Source - Govt Operator Available- yes Transport - road,,,, Prior expr in emergency- NA and Prior training expr- NA Data entered on 5/24/2017
Item No - 159 Name - Inflatable boat (12 persons) Type - Specific Equipment Description - INFLATABLE BOAT(12 PERSONS)	Dept Name - FIRE STATION, KORAPUT Addr - FIRE STATION, KORAPUT AT/PO-KORAPUT Contact - ASST. FIRE OFFICER Addr - Tel.No - 06852-250301,06852-252301, Mobile - 9853514227 Fax - 06852-252301 Email-	Nos/Quantity Available - 1Nos Item Location - KORAPUT Available Time - January to December Source - Govt Operator Available- NA Transport - road,,,, Prior expr in emergency- NA and Prior training expr- NA Data entered on 7/22/2016

Item No - 159 Name - Inflatable boat (12 persons) Type - Specific Equipment Description - Inflatable boat (12 persons)	Dept Name - OSAP,3RD B.N.,KORAPUT Addr - KORAPUT Contact - COMMANDANT Addr - KORAPUT Tel.No - 06852-251344,06852-251355, Mobile - Fax - Email-	Nos/Quantity Available - 5Nos Item Location - KORAPUT Available Time - January to December Source - Govt Operator Available- yes Transport - road,,,, Prior expr in emergency- NA and Prior training expr- NA
Item No - 159 Name - Inflatable boat (12 persons) Type - Specific Equipment Description - Rubber Dinghtes(10 person)	Dept Name - ODRAF Addr - ODRAF, OSAP Contact - Asst. Commandant, OSAP Addr - Koraput Tel.No - 06852-274181,, Mobile - Fax - Email-	Nos/Quantity Available - 2Nos Item Location - Sunabeda, EE, Mechanical Available Time - January to December Source - Govt Operator Available- yes Transport - road,,,, Prior expr in emergency- NA and Prior training expr- NA
Item No - 159 Name - Inflatable boat (12 persons) Type - Specific Equipment Description - Inflatable boat(12 persons)	Dept Name - Fire Station Addr - Koraput (Orissa) Contact - Sri G.N. Behura Addr - Station Officer, Koraput (Orissa) Tel.No - 06852-250301,, Mobile - Fax - Email-	Nos/Quantity Available - 1Nos Item Location - Koraput Available Time - January to December Source - Govt Operator Available- yes Transport - road,,,, Prior expr in emergency- NA and Prior training expr- NA
Item No - 162 Name - Motor Launch Type - Specific Equipment Description - Motor Launch	Dept Name - Revenue & Disaster Management Department Addr - Tahasil Office, Kotpad, Dist. Koraput Contact - Tahasildar, Kotpad Addr - Tahasil Office, Kotpad, Dist. Koraput Tel.No - 06860-283032,, Mobile - Fax - Email- tah.kotpad@nic.in	Nos/Quantity Available - 1Nos Item Location - AT- Surli River Point Available Time - January to May Source - Govt Operator Available- NA Transport - ,,,water, Prior expr in emergency- NA and Prior training expr- NA Data entered on 5/6/2015
Item No - 163 Name - Country Boats Type - Specific Equipment Description - Wood	Dept Name - Revenue & Disaster Management Department Addr - Tahasil Office, Kotpad, Dist. Koraput Contact - Tahasildar, Kotpad Addr - Tahasil Office, Kotpad, Dist. Koraput Tel.No - 06860-283032,, Mobile - Fax - Email- tah.kotpad@nic.in	Nos/Quantity Available - 10Nos Item Location - Bhosuli Ghat, Chattarla Ghat, Tentulipadar Ghat, Bonia Ghat, K.pur etc Available Time - January to May Source - Govt Operator Available- NA Transport - ,,,water, Prior expr in emergency- NA and Prior training expr- NA Data entered on 5/6/2015
Item No - 164 Name - Divers Teams Type - Human Resource Description - Divers Teams	Dept Name - OSAP,3RD B.N.,KORAPUT Addr - KORAPUT Contact - COMMANDANT Addr - KORAPUT Tel.No - 06852-251344,06852-251355, Mobile - Fax - Email-	Nos/Quantity Available - 5Persons Item Location - NA Available Time - January to December Source - Govt Operator Available- NA Transport - ,,,,NA Prior expr in emergency- yes and Prior training expr- yes
Item No - 164 Name - Divers Teams Type - Human Resource Description - Divers Teams	Dept Name - OSAP, 3RD BN., KORAPUT Addr - KORAPUT Contact - COMMANDANT Addr - Tel.No - 06852-251344,06852-251355, Mobile - 9437250194 Fax - 06852-251344 Email- comdt3rdbn.odpl@nic.in	Nos/Quantity Available - 8Nos Item Location - NA Available Time - January to December Source - Govt Operator Available- NA Transport - ,,,,NA Prior expr in emergency- yes and Prior training expr- yes Data entered on 5/24/2017
Item No - 165 Name - Search and Rescue Teams for Flood Type - Human Resource Description - Search and Rescue Teams for Flood	Dept Name - OSAP, 3RD BN., KORAPUT Addr - KORAPUT Contact - COMMANDANT Addr - Tel.No - 06852-251344,06852-251355, Mobile - 9437250194 Fax - 06852-251344 Email- comdt3rdbn.odpl@nic.in	Nos/Quantity Available - 25Persons Item Location - NA Available Time - January to December Source - Govt Operator Available- NA Transport - ,,,,NA Prior expr in emergency- yes and Prior training expr- yes Data entered on 5/24/2017

Item No - 165 Name - Search and Rescue Teams for Flood Type - Human Resource Description - Search and Rescue Teams for Flood	Dept Name - OSAP,3RD B.N.,KORAPUT Addr - KORAPUT Contact - COMMANDANT Addr - KORAPUT Tel.No - 06852-251344,06852-251355, Mobile - Fax - Email-	Nos/Quantity Available - 34Persons Item Location - NA Available Time - January to December Source - Govt Operator Available- NA Transport - ,,,,NA Prior expr in emergency- yes and Prior training expr- yes
Item No - 166 Name - Suit - fire entry Type - Specific Equipment Description - Suit-fire entry	Dept Name - General Manager, NALCO Addr - G.M., NALCO, Damanjodi, Koraput Contact - Kailash Gupta Addr - NALCO, DAMANJODI, Dist- Koraput Tel.No - 06853-254550,, Mobile - Fax - Email-	Nos/Quantity Available - 2Nos Item Location - Damanjodi Available Time - January to December Source - PSUnits Operator Available- NA Transport - road,,,, Prior expr in emergency- NA and Prior training expr- NA
Item No - 166 Name - Suit - fire entry Type - Specific Equipment Description - SUIT-FIRE ENTRY	Dept Name - FIRE STATION, KORAPUT Addr - FIRE STATION, KORAPUT AT/PO-KORAPUT-764020 Contact - ASST. FIRE OFFICER Addr - Tel.No - 06852-250301,06852-252301, Mobile - 9853514227 Fax - 06852-252301 Email-	Nos/Quantity Available - 2Nos Item Location - KORAPUT Available Time - January to November Source - Govt Operator Available- NA Transport - ,,,,NA Prior expr in emergency- NA and Prior training expr- NA Data entered on 7/22/2016
Item No - 167 Name - Suit - fire proximity Type - Specific Equipment Description - Suit-fire proximity	Dept Name - Hindustan Aeronautics Ltd. Addr - PO-Sunabeda,PIN-763002, Dist. Koraput(Orissa) Contact - Sri J. K. Mohapatra Addr - A.G.M.(F & N), HAL, Sunabeda Tel.No - 06853-220466,06853-220214,101 Mobile - Fax - 06853220004 Email- halkpt@sancharnet.in	Nos/Quantity Available - 2Nos Item Location - Sunabeda Available Time - January to December Source - Military Operator Available- yes Transport - road,,,, Prior expr in emergency- NA and Prior training expr- NA
Item No - 168 Name - Suit - fire approach Type - Specific Equipment Description - Suit-fire approach	Dept Name - Fire Station Addr - Koraput (Orissa) Contact - Sri G.N. Behura Addr - Station Officer, Koraput (Orissa) Tel.No - 06852-250301,, Mobile - Fax - Email-	Nos/Quantity Available - 2Nos Item Location - Koraput Available Time - January to December Source - Govt Operator Available- yes Transport - road,,,, Prior expr in emergency- NA and Prior training expr- NA
Item No - 170 Name - Clothing - Chemical protective (A, B, C) Type - Specific Equipment Description - Clothing - Chemical protective (A,B,C)	Dept Name - General Manager, NALCO Addr - G.M., NALCO, Damanjodi, Koraput Contact - Kailash Gupta Addr - NALCO, DAMANJODI, Dist- Koraput Tel.No - 06853-254550,, Mobile - Fax - Email-	Nos/Quantity Available - 10Sets Item Location - Damanjodi Available Time - January to December Source - PSUnits Operator Available- NA Transport - road,,,, Prior expr in emergency- NA and Prior training expr- NA
Item No - 171 Name - Breathing apparatus - self contained Type - Specific Equipment Description - Breathing apparatus-self contained	Dept Name - Fire Station Addr - Koraput (Orissa) Contact - Sri G.N. Behura Addr - Station Officer, Koraput (Orissa) Tel.No - 06852-250301,, Mobile - Fax - Email-	Nos/Quantity Available - 2Nos Item Location - Koraput Available Time - January to December Source - Govt Operator Available- yes Transport - road,,,, Prior expr in emergency- NA and Prior training expr- NA
Item No - 171 Name - Breathing apparatus - self contained Type - Specific Equipment Description - Breathing apparatus-self contaied	Dept Name - General Manager, NALCO Addr - G.M., NALCO, Damanjodi, Koraput Contact - Kailash Gupta Addr - NALCO, DAMANJODI, Dist- Koraput Tel.No - 06853-254550,, Mobile - Fax - Email-	Nos/Quantity Available - 10Nos Item Location - Damanjodi Available Time - January to December Source - PSUnits Operator Available- NA Transport - road,,,, Prior expr in emergency- NA and Prior training expr- NA

Item No - 171 Name - Breathing apparatus - self contained Type - Specific Equipment Description - Breathing apparatus - self contained	Dept Name - ODRAF Addr - ODRAF, OSAP Contact - Asst. Commandant, OSAP Addr - Koraput Tel.No - 06852-274181,, Mobile - Fax - Email-	Nos/Quantity Available - 4Nos Item Location - Sunabeda, EE, Mechanical Available Time - January to December Source - Govt Operator Available- yes Transport - road,,,, Prior expr in emergency- NA and Prior training expr- NA
Item No - 171 Name - Breathing apparatus - self contained Type - Specific Equipment Description - Breathing apparatus-self contained	Dept Name - Hindustan Aeronautics Ltd. Addr - PO-Sunabeda,PIN-763002, Dist. Koraput(Orissa) Contact - Sri J. K. Mohapatra Addr - A.G.M.(F & N), HAL, Sunabeda Tel.No - 06853-220466,06853-220214,101 Mobile - Fax - 06853220004 Email- halkpt@sancharnet.in	Nos/Quantity Available - 2Nos Item Location - Sunabeda Available Time - January to December Source - Military Operator Available- yes Transport - road,,,, Prior expr in emergency- NA and Prior training expr- NA
Item No - 171 Name - Breathing apparatus - self contained Type - Specific Equipment Description - BREATHING APPARATUS-SELF CONTAINED	Dept Name - NAVAL ARMED DEPOT Addr - NAD, SUNABEDA, DIST-KORAPUT, 763004 Contact - DEPUTY GENERAL MANAGER Addr - NAD, SUNABEDA, DIST-KORAPUT, 763004 Tel.No - 06853-220276,06853-220275, Mobile - Fax - 220276 Email-	Nos/Quantity Available - 2Nos Item Location - NAD, SUNABEDA Available Time - January to December Source - Military Operator Available- no Transport - road,,,, Prior expr in emergency- NA and Prior training expr- NA
Item No - 171 Name - Breathing apparatus - self contained Type - Specific Equipment Description - Breathing apparatus - self contained	Dept Name - OSAP, 3RD BN., KORAPUT Addr - KORAPUT Contact - COMMANDANT Addr - Tel.No - 06852-251344,06852-251355, Mobile - 9437250194 Fax - 06852-251344 Email- comdt3rdbn.odpl@nic.in	Nos/Quantity Available - 4Nos Item Location - Koraput Available Time - January to December Source - Govt Operator Available- yes Transport - road,,,, Prior expr in emergency- NA and Prior training expr- NA Data entered on 5/24/2017
Item No - 172 Name - Breathing Apparatus - Compressor Type - Specific Equipment Description - Breathing Apparatus - Compressor	Dept Name - OSAP, 3RD BN., KORAPUT Addr - KORAPUT Contact - COMMANDANT Addr - Tel.No - 06852-251344,06852-251355, Mobile - 9437250194 Fax - 06852-251344 Email- comdt3rdbn.odpl@nic.in	Nos/Quantity Available - 2Nos Item Location - Koraput Available Time - January to December Source - Govt Operator Available- yes Transport - road,,,, Prior expr in emergency- NA and Prior training expr- NA Data entered on 5/24/2017
Item No - 172 Name - Breathing Apparatus - Compressor Type - Specific Equipment Description - Breathing Apparatus-Compresser	Dept Name - Hindustan Aeronautics Ltd. Addr - PO-Sunabeda,PIN-763002, Dist. Koraput(Orissa) Contact - Sri J. K. Mohapatra Addr - A.G.M.(F & N), HAL, Sunabeda Tel.No - 06853-220466,06853-220214,101 Mobile - Fax - 06853220004 Email- halkpt@sancharnet.in	Nos/Quantity Available - 1Nos Item Location - Sunabeda Available Time - January to December Source - Military Operator Available- yes Transport - road,,,, Prior expr in emergency- NA and Prior training expr- NA
Item No - 173 Name - Pump - high pressure, portable Type - Specific Equipment Description - Pump-high pressure,portable	Dept Name - Hindustan Aeronautics Ltd. Addr - PO-Sunabeda,PIN-763002, Dist. Koraput(Orissa) Contact - Sri J. K. Mohapatra Addr - A.G.M.(F & N), HAL, Sunabeda Tel.No - 06853-220466,06853-220214,101 Mobile - Fax - 06853220004 Email- halkpt@sancharnet.in	Nos/Quantity Available - 1Nos Item Location - Sunabeda Available Time - January to December Source - Military Operator Available- yes Transport - road,,,, Prior expr in emergency- NA and Prior training expr- NA
Item No - 173 Name - Pump - high pressure, portable Type - Specific Equipment Description - PUMP-HIGH PRESSURE, PORTABLE	Dept Name - NAVAL ARMED DEPOT Addr - NAD, SUNABEDA, DIST-KORAPUT, 763004 Contact - DEPUTY GENERAL MANAGER Addr - NAD, SUNABEDA, DIST-KORAPUT, 763004 Tel.No - 06853-220276,06853-220275, Mobile -	Nos/Quantity Available - 1Nos Item Location - SUNABEDA Available Time - January to December Source - Military Operator Available- no Transport - road,,,, Prior expr in emergency- NA and Prior training expr- NA

	Fax - 220276 Email-	
Item No - 173 Name - Pump - high pressure, portable Type - Specific Equipment Description - high pressure, portable	Dept Name - OSAP,3RD B.N.,KORAPUT Addr - KORAPUT Contact - COMMANDANT Addr - KORAPUT Tel.No - 06852-251344,06852-251355, Mobile - Fax - Email-	Nos/Quantity Available - 2Nos Item Location - KORAPUT Available Time - January to December Source - Govt Operator Available- yes Transport - road,,,, Prior expr in emergency- NA and Prior training expr- NA
Item No - 173 Name - Pump - high pressure, portable Type - Specific Equipment Description - HIGH PRESSURE, POTABLE	Dept Name - FIRE STATION, KORAPUT Addr - FIRE STATION, KORAPUT AT/PO-KORAPUT Contact - ASST. FIRE OFFICER Addr - Tel.No - 06852-250301,06852-252301, Mobile - 9853514227 Fax - 06852-252301 Email-	Nos/Quantity Available - 1Nos Item Location - KORAPUT Available Time - January to December Source - Govt Operator Available- NA Transport - road,,,, Prior expr in emergency- NA and Prior training expr- NA Data entered on 7/22/2016
Item No - 175 Name - Extension Ladder Type - Specific Equipment Description - EXTENSION LADDER	Dept Name - FIRE STATION, KORAPUT Addr - FIRE STATION, KORAPUT AT/PO-KORAPUT Contact - ASST. FIRE OFFICER Addr - Tel.No - 06852-250301,06852-252301, Mobile - 9853514227 Fax - 06852-252301 Email-	Nos/Quantity Available - 1Nos Item Location - KORAPUT Available Time - January to December Source - Govt Operator Available- NA Transport - road,,,, Prior expr in emergency- NA and Prior training expr- NA Data entered on 7/22/2016
Item No - 175 Name - Extension Ladder Type - Specific Equipment Description - Extension ladder	Dept Name - NAVAL ARMAMENT DEPOT Addr - NAD, Sunabeda Contact - GENERAL MANAGER Addr - Tel.No - 06853-274009,06853-274011, Mobile - 8895928151 Fax - 06853-274015 Email- encnads-navy@nic.in	Nos/Quantity Available - 1Nos Item Location - Sunabeda Available Time - January to December Source - Govt Operator Available- NA Transport - road,,,, Prior expr in emergency- NA and Prior training expr- NA Data entered on 2/9/2017
Item No - 175 Name - Extension Ladder Type - Specific Equipment Description - Extension Ladder	Dept Name - OSAP, 3RD BN., KORAPUT Addr - KORAPUT Contact - COMMANDANT Addr - Tel.No - 06852-251344,06852-251355, Mobile - 9437250194 Fax - 06852-251344 Email- comdt3rdbn.odpl@nic.in	Nos/Quantity Available - 3Nos Item Location - Koraput Available Time - January to December Source - Govt Operator Available- yes Transport - road,,,, Prior expr in emergency- NA and Prior training expr- NA Data entered on 5/24/2017
Item No - 175 Name - Extension Ladder Type - Specific Equipment Description - Extension Ladder	Dept Name - OSAP,3RD B.N.,KORAPUT Addr - KORAPUT Contact - COMMANDANT Addr - KORAPUT Tel.No - 06852-251344,06852-251355, Mobile - Fax - Email-	Nos/Quantity Available - 1Nos Item Location - KORAPUT Available Time - January to December Source - Govt Operator Available- yes Transport - road,,,, Prior expr in emergency- NA and Prior training expr- NA
Item No - 175 Name - Extension Ladder Type - Specific Equipment Description - EXTENSION LADDER	Dept Name - NAVAL ARMED DEPOT Addr - NAD, SUNABEDA, DIST-KORAPUT, 763004 Contact - DEPUTY GENERAL MANAGER Addr - NAD, SUNABEDA, DIST-KORAPUT, 763004 Tel.No - 06853-220276,06853-220275, Mobile - Fax - 220276 Email-	Nos/Quantity Available - 1Nos Item Location - SUNABEDA Available Time - January to December Source - Military Operator Available- NA Transport - road,,,, Prior expr in emergency- NA and Prior training expr- NA

Item No - 175 Name - Extension Ladder Type - Specific Equipment Description - Extension Ladder	Dept Name - Hindustan Aeronautics Ltd. Addr - PO-Sunabeda,PIN-763002, Dist. Koraput(Orissa) Contact - Sri J. K. Mohapatra Addr - A.G.M.(F & N), HAL, Sunabeda Tel.No - 06853-220466,06853-220214,101 Mobile - Fax - 06853220004 Email- halkpt@sancharnet.in	Nos/Quantity Available - 2Nos Item Location - Sunabeda Available Time - January to December Source - Military Operator Available- yes Transport - road,,,, Prior expr in emergency- NA and Prior training expr- NA
Item No - 175 Name - Extension Ladder Type - Specific Equipment Description - Extension Ladder	Dept Name - Fire Station Addr - Koraput (Orissa) Contact - Sri G.N. Behura Addr - Station Officer, Koraput (Orissa) Tel.No - 06852-250301,, Mobile - Fax - Email-	Nos/Quantity Available - 1Nos Item Location - Koraput Available Time - January to December Source - Govt Operator Available- yes Transport - road,,,, Prior expr in emergency- NA and Prior training expr- NA
Item No - 175 Name - Extension Ladder Type - Specific Equipment Description - 40ft	Dept Name - ODRAF Addr - ODRAF, OSAP Contact - Asst. Commandant, OSAP Addr - Koraput Tel.No - 06852-274181,, Mobile - Fax - Email-	Nos/Quantity Available - 3Nos Item Location - Sunabeda, EE, Mechanical Available Time - January to December Source - Govt Operator Available- yes Transport - road,,,, Prior expr in emergency- NA and Prior training expr- NA
Item No - 175 Name - Extension Ladder Type - Specific Equipment Description - Extension Ladder	Dept Name - General Manager, NALCO Addr - G.M., NALCO, Damanjodi, Koraput Contact - Kailash Gupta Addr - NALCO, DAMANJODI, Dist- Koraput Tel.No - 06853-254550,, Mobile - Fax - Email-	Nos/Quantity Available - 1Nos Item Location - Damanjodi Available Time - January to December Source - PSUnits Operator Available- NA Transport - road,,,, Prior expr in emergency- NA and Prior training expr- NA
Item No - 175 Name - Extension Ladder Type - Specific Equipment Description - Extension Ladder	Dept Name - Home (Civil Defence Deptt.) Addr - Koraput (Orissa) Contact - Sri A. Ch. Majhi Addr - Dy. Controller, Civil Defence, Koraput(Orissa) Tel.No - 06852-250285,, Mobile - Fax - Email-	Nos/Quantity Available - 1Nos Item Location - Koraput Available Time - January to December Source - Govt Operator Available- yes Transport - road,,,, Prior expr in emergency- NA and Prior training expr- NA
Item No - 176 Name - ABC Type Type - Specific Equipment Description - ABC TYPE	Dept Name - FIRE STATION, KORAPUT Addr - FIRE STATION, KORAPUT AT/PO-KORAPUT Contact - ASST. FIRE OFFICER Addr - Tel.No - 06852-250301,06852-252301, Mobile - 9853514227 Fax - 06852-252301 Email-	Nos/Quantity Available - 4Nos Item Location - KORAPUT Available Time - January to December Source - Govt Operator Available- NA Transport - road,,,, Prior expr in emergency- NA and Prior training expr- NA Data entered on 7/22/2016
Item No - 177 Name - CO2 Type Type - Specific Equipment Description - CO2 TYPE	Dept Name - FIRE STATION, KORAPUT Addr - FIRE STATION, KORAPUT AT/PO-KORAPUT Contact - ASST. FIRE OFFICER Addr - Tel.No - 06852-250301,06852-252301, Mobile - 9853514227 Fax - 06852-252301 Email-	Nos/Quantity Available - 7Nos Item Location - KORAPUT Available Time - January to December Source - Govt Operator Available- NA Transport - road,,,, Prior expr in emergency- NA and Prior training expr- NA Data entered on 7/22/2016
Item No - 177 Name - CO2 Type Type - Specific Equipment Description - CO2- 2 NOS. SQUEEZE GRIP Type- 8NOS.	Dept Name - OSAP, 3RD BN., KORAPUT Addr - KORAPUT Contact - COMMANDANT Addr - Tel.No - 06852-251344,06852-251355, Mobile - 9437250194 Fax - 06852-251344 Email- comdt3rdbn.odpl@nic.in	Nos/Quantity Available - 10Nos Item Location - Koraput Available Time - January to December Source - Govt Operator Available- yes Transport - road,,,, Prior expr in emergency- NA and Prior training expr- NA Data entered on 5/24/2017

Item No - 177 Name - CO2 Type Type - Specific Equipment Description - CO2 Type	Dept Name - Home (Civil Defence Deptt.) Addr - Koraput (Orissa) Contact - Sri A. Ch. Majhi Addr - Dy. Controller, Civil Defence, Koraput(Orissa) Tel.No - 06852-250285,, Mobile - Fax - Email-	Nos/Quantity Available - 1Nos Item Location - Koraput Available Time - January to December Source - Govt Operator Available- yes Transport - road,,,, Prior expr in emergency- NA and Prior training expr- NA
Item No - 177 Name - CO2 Type Type - Specific Equipment Description - CO2 TYPE	Dept Name - General Manager, NALCO Addr - G.M., NALCO, Damanjodi, Koraput Contact - Kailash Gupta Addr - NALCO, DAMANJODI, Dist- Koraput Tel.No - 06853-254550,, Mobile - Fax - Email-	Nos/Quantity Available - 10Nos Item Location - dAMANJODI Available Time - January to December Source - PSUnits Operator Available- NA Transport - road,,,, Prior expr in emergency- NA and Prior training expr- NA
Item No - 177 Name - CO2 Type Type - Specific Equipment Description - CO2 TYPE- FIRE EXTINGUISHER	Dept Name - NAVAL ARMAMENT DEPOT Addr - NAD, SUNABEDA, DIST-KORAPUT, 763004 Contact - GENERAL MANAGER Addr - NAD, SUNABEDA, DIST-KORAPUT, 763004 Tel.No - 06853-274009,06853-274011, Mobile - 8895928151 Fax - 06853-274015 Email- encnads-navy@nic.in	Nos/Quantity Available - 4Nos Item Location - SUANBEDA Available Time - January to December Source - Govt Operator Available- NA Transport - road,,,, Prior expr in emergency- NA and Prior training expr- NA Last updated on 2/9/2017
Item No - 177 Name - CO2 Type Type - Specific Equipment Description - C02 Type	Dept Name - Hindustan Aeronautics Ltd. Addr - PO-Sunabeda,PIN-763002, Dist. Koraput(Orissa) Contact - Sri J. K. Mohapatra Addr - A.G.M.(F & N), HAL, Sunabeda Tel.No - 06853-220466,06853-220214,101 Mobile - Fax - 06853220004 Email- halkpt@sancharnet.in	Nos/Quantity Available - 100Nos Item Location - Sunabeda Available Time - January to December Source - Military Operator Available- yes Transport - road,,,, Prior expr in emergency- NA and Prior training expr- NA
Item No - 177 Name - CO2 Type Type - Specific Equipment Description - CO2 Type	Dept Name - Fire Station Addr - Koraput (Orissa) Contact - Sri G.N. Behura Addr - Station Officer, Koraput (Orissa) Tel.No - 06852-250301,, Mobile - Fax - Email-	Nos/Quantity Available - 1Nos Item Location - Koraput Available Time - January to December Source - Govt Operator Available- yes Transport - road,,,, Prior expr in emergency- NA and Prior training expr- NA
Item No - 178 Name - Foam Type Type - Specific Equipment Description - Foam Type	Dept Name - Hindustan Aeronautics Ltd. Addr - PO-Sunabeda,PIN-763002, Dist. Koraput(Orissa) Contact - Sri J. K. Mohapatra Addr - A.G.M.(F & N), HAL, Sunabeda Tel.No - 06853-220466,06853-220214,101 Mobile - Fax - 06853220004 Email- halkpt@sancharnet.in	Nos/Quantity Available - 90Nos Item Location - Sunabeda Available Time - January to December Source - Military Operator Available- yes Transport - road,,,, Prior expr in emergency- NA and Prior training expr- NA
Item No - 178 Name - Foam Type Type - Specific Equipment Description - fOAM TYPE	Dept Name - General Manager, NALCO Addr - G.M., NALCO, Damanjodi, Koraput Contact - Kailash Gupta Addr - NALCO, DAMANJODI, Dist- Koraput Tel.No - 06853-254550,, Mobile - Fax - Email-	Nos/Quantity Available - 10Nos Item Location - DAMANJODI Available Time - January to December Source - PSUnits Operator Available- NA Transport - road,,,, Prior expr in emergency- NA and Prior training expr- NA
Item No - 178 Name - Foam Type Type - Specific Equipment Description - Foam Type	Dept Name - Home (Civil Defence Deptt.) Addr - Koraput (Orissa) Contact - Sri A. Ch. Majhi Addr - Dy. Controller, Civil Defence, Koraput(Orissa) Tel.No - 06852-250285,, Mobile - Fax - Email-	Nos/Quantity Available - 1Nos Item Location - Koraput Available Time - January to December Source - Govt Operator Available- yes Transport - road,,,, Prior expr in emergency- NA and Prior training expr- NA

Item No - 178 Name - Foam Type Type - Specific Equipment Description - Foam Type	Dept Name - Fire Station Addr - Koraput (Orissa) Contact - Sri G.N. Behura Addr - Station Officer, Koraput (Orissa) Tel.No - 06852-250301,, Mobile - Fax - Email-	Nos/Quantity Available - 2Nos Item Location - Koraput Available Time - January to December Source - Govt Operator Available- yes Transport - road,,,, Prior expr in emergency- NA and Prior training expr- NA
Item No - 178 Name - Foam Type Type - Specific Equipment Description - FOAM TYPE	Dept Name - FIRE STATION, KORAPUT Addr - FIRE STATION, KORAPUT AT/PO-KORAPUT Contact - ASST. FIRE OFFICER Addr - Tel.No - 06852-250301,06852-252301, Mobile - 9853514227 Fax - 06852-252301 Email-	Nos/Quantity Available - 2Nos Item Location - KORAPUT Available Time - January to December Source - Govt Operator Available- NA Transport - road,,,, Prior expr in emergency- NA and Prior training expr- NA Data entered on 7/22/2016
Item No - 179 Name - DCP Type Type - Specific Equipment Description - DCP TYPE	Dept Name - FIRE STATION, KORAPUT Addr - FIRE STATION, KORAPUT AT/PO-KORAPUT Contact - ASST. FIRE OFFICER Addr - Tel.No - 06852-250301,06852-252301, Mobile - 9853514227 Fax - 06852-252301 Email-	Nos/Quantity Available - 2Nos Item Location - KORAPUT Available Time - January to December Source - Govt Operator Available- NA Transport - road,,,, Prior expr in emergency- NA and Prior training expr- NA Data entered on 7/22/2016
Item No - 179 Name - DCP Type Type - Specific Equipment Description - DCP Type Fire extinguisher	Dept Name - NAVAL ARMAMENT DEPOT Addr - NAD, Sunabeda Contact - GENERAL MANAGER Addr - Tel.No - 06853-274009,06853-274011, Mobile - 8895928151 Fax - 06853-274015 Email- encnads-navy@nic.in	Nos/Quantity Available - 4Nos Item Location - Sunabeda Available Time - January to December Source - Govt Operator Available- NA Transport - road,,,, Prior expr in emergency- NA and Prior training expr- NA Data entered on 2/9/2017
Item No - 179 Name - DCP Type Type - Specific Equipment Description - DCP Type	Dept Name - Fire Station Addr - Koraput (Orissa) Contact - Sri G.N. Behura Addr - Station Officer, Koraput (Orissa) Tel.No - 06852-250301,, Mobile - Fax - Email-	Nos/Quantity Available - 2Nos Item Location - Koraput Available Time - January to December Source - Govt Operator Available- yes Transport - road,,,, Prior expr in emergency- NA and Prior training expr- NA
Item No - 179 Name - DCP Type Type - Specific Equipment Description - DCP Type	Dept Name - Home (Civil Defence Deptt.) Addr - Koraput (Orissa) Contact - Sri A. Ch. Majhi Addr - Dy. Controller, Civil Defence, Koraput(Orissa) Tel.No - 06852-250285,, Mobile - Fax - Email-	Nos/Quantity Available - 1Nos Item Location - Koraput Available Time - January to December Source - Govt Operator Available- yes Transport - road,,,, Prior expr in emergency- NA and Prior training expr- NA
Item No - 179 Name - DCP Type Type - Specific Equipment Description - DCP TYPE	Dept Name - General Manager, NALCO Addr - G.M., NALCO, Damanjodi, Koraput Contact - Kailash Gupta Addr - NALCO, DAMANJODI, Dist- Koraput Tel.No - 06853-254550,, Mobile - Fax - Email-	Nos/Quantity Available - 10Nos Item Location - DAMANJODI Available Time - January to December Source - PSUnits Operator Available- NA Transport - road,,,, Prior expr in emergency- NA and Prior training expr- NA
Item No - 179 Name - DCP Type Type - Specific Equipment Description - DCP TYPE-FIRE EXTINGUISHER	Dept Name - NAVAL ARMED DEPOT Addr - NAD, SUNABEDA, DIST-KORAPUT, 763004 Contact - DEPUTY GENERAL MANAGER Addr - NAD, SUNABEDA, DIST-KORAPUT, 763004 Tel.No - 06853-220276,06853-220275, Mobile - Fax - 220276 Email-	Nos/Quantity Available - 4Nos Item Location - SUNABEDA Available Time - January to December Source - Military Operator Available- NA Transport - ,,,,NA Prior expr in emergency- NA and Prior training expr- NA

Item No - 179 Name - DCP Type Type - Specific Equipment Description - DCP Type	Dept Name - Hindustan Aeronautics Ltd. Addr - PO-Sunabeda,PIN-763002, Dist. Koraput(Orissa) Contact - Sri J. K. Mohapatra Addr - A.G.M.(F & N), HAL, Sunabeda Tel.No - 06853-220466,06853-220214,101 Mobile - Fax - 06853220004 Email- halkpt@sancharnet.in	Nos/Quantity Available - 100Nos Item Location - Sunabeda Available Time - January to December Source - Military Operator Available- yes Transport - road,,,, Prior expr in emergency- NA and Prior training expr- NA
Item No - 181 Name - Fire Tender Type - Specific Equipment Description - FIRE TENDER	Dept Name - NAVAL ARMED DEPOT Addr - NAD, SUNABEDA, DIST-KORAPUT, 763004 Contact - DEPUTY GENERAL MANAGER Addr - NAD, SUNABEDA, DIST-KORAPUT, 763004 Tel.No - 06853-220276,06853-220275, Mobile - Fax - 220276 Email-	Nos/Quantity Available - 1Nos Item Location - SUNABEDA Available Time - January to December Source - Military Operator Available- NA Transport - road,,,, Prior expr in emergency- NA and Prior training expr- NA
Item No - 181 Name - Fire Tender Type - Specific Equipment Description - Fire Tender	Dept Name - Hindustan Aeronautics Ltd. Addr - PO-Sunabeda,PIN-763002, Dist. Koraput(Orissa) Contact - Sri J. K. Mohapatra Addr - A.G.M.(F & N), HAL, Sunabeda Tel.No - 06853-220466,06853-220214,101 Mobile - Fax - 06853220004 Email- halkpt@sancharnet.in	Nos/Quantity Available - 2Nos Item Location - Sunabeda Available Time - January to December Source - Military Operator Available- yes Transport - road,,,, Prior expr in emergency- NA and Prior training expr- NA
Item No - 181 Name - Fire Tender Type - Specific Equipment Description - FIRE TENDER	Dept Name - General Manager, NALCO Addr - G.M., NALCO, Damanjodi, Koraput Contact - Kailash Gupta Addr - NALCO, DAMANJODI, Dist- Koraput Tel.No - 06853-254550,, Mobile - Fax - Email-	Nos/Quantity Available - 1Nos Item Location - DAMANJODI Available Time - January to December Source - PSUnits Operator Available- NA Transport - road,,,, Prior expr in emergency- NA and Prior training expr- NA Last updated on 7/1/2005
Item No - 181 Name - Fire Tender Type - Specific Equipment Description - Fire Tender	Dept Name - Fire Station Addr - Koraput (Orissa) Contact - Sri G.N. Behura Addr - Station Officer, Koraput (Orissa) Tel.No - 06852-250301,, Mobile - Fax - Email-	Nos/Quantity Available - 1Nos Item Location - Koraput Available Time - January to December Source - Govt Operator Available- yes Transport - road,,,, Prior expr in emergency- NA and Prior training expr- NA
Item No - 181 Name - Fire Tender Type - Specific Equipment Description - Fire tender	Dept Name - NAVAL ARMAMENT DEPOT Addr - NAD Sunabeda Contact - GENERAL MANAGER Addr - Tel.No - 06853-274009,06853-274011, Mobile - 8895928151 Fax - 06853-274015 Email- encnads-navy@nic.in	Nos/Quantity Available - 1Nos Item Location - Sunabeda Available Time - January to December Source - Govt Operator Available- NA Transport - road,,,, Prior expr in emergency- NA and Prior training expr- NA Data entered on 2/9/2017
Item No - 181 Name - Fire Tender Type - Specific Equipment Description - FIRE TENDER	Dept Name - FIRE STATION, KORAPUT Addr - FIRE STATION, KORAPUT AT/PO-KORAPUT Contact - ASST. FIRE OFFICER Addr - Tel.No - 06852-250301,06852-252301, Mobile - 9853514227 Fax - 06852-252301 Email-	Nos/Quantity Available - 1Nos Item Location - KORAPUT Available Time - January to December Source - Govt Operator Available- NA Transport - road,,,, Prior expr in emergency- NA and Prior training expr- NA Data entered on 7/22/2016
Item No - 185 Name - Hydraulic Platform Type - Specific Equipment Description - HYDRAULIC PLATFORM	Dept Name - General Manager, NALCO Addr - G.M., NALCO, Damanjodi, Koraput Contact - Kailash Gupta Addr - NALCO, DAMANJODI, Dist- Koraput Tel.No - 06853-254550,, Mobile - Fax - Email-	Nos/Quantity Available - 1Nos Item Location - DAMANJODI Available Time - January to December Source - PSUnits Operator Available- NA Transport - road,,,, Prior expr in emergency- NA and Prior training expr- NA

Item No - 190 Name - Fire Fighting Foam Type - Critical Supplies Description - Fire Fighting Foam	Dept Name - Fire Station Addr - Koraput (Orissa) Contact - Sri G.N. Behura Addr - Station Officer, Koraput (Orissa) Tel.No - 06852-250301,, Mobile - Fax - Email-	Nos/Quantity Available - 140Liter Item Location - Koraput Available Time - January to December Source - Govt Operator Available- NA Transport - road,,,, Prior expr in emergency- NA and Prior training expr- NA
Item No - 190 Name - Fire Fighting Foam Type - Critical Supplies Description - Fire Fighting Foam	Dept Name - Hindustan Aeronautics Ltd. Addr - PO-Sunabeda, PIN-763002, Dist. Koraput (Orissa) Contact - Sri J. K. Mohapatra Addr - A.G.M.(F & N), HAL, Sunabeda Tel.No - 06853-220466,06853-220214,101 Mobile - Fax - 06853220004 Email- halkpt@sancharnet.in	Nos/Quantity Available - 500Liter Item Location - Sunabeda Available Time - January to December Source - Military Operator Available- NA Transport - road,,,, Prior expr in emergency- NA and Prior training expr- NA
Item No - 190 Name - Fire Fighting Foam Type - Critical Supplies Description - FIRE FIGHTING FOAM-20 LTRS.	Dept Name - NAVAL ARMED DEPOT Addr - NAD, SUNABEDA, DIST-KORAPUT-763004 Contact - DEPUTY GENERAL MANAGER Addr - NAD, SUNABEDA, DIST-KORAPUT-763004 Tel.No - 06853-220276,06853-220275, Mobile - Fax - 220276 Email-	Nos/Quantity Available - 3Nos Item Location - SUNABEDA Available Time - January to December Source - Military Operator Available- NA Transport - road,,,, Prior expr in emergency- NA and Prior training expr- NA
Item No - 190 Name - Fire Fighting Foam Type - Critical Supplies Description - FIRE FIGHTNING FOAM	Dept Name - FIRE STATION, KORAPUT Addr - FIRE STATION, KORAPUT AT/PO-KORAPUT Contact - ASST. FIRE OFFICER Addr - Tel.No - 06852-250301,06852-252301, Mobile - 9853514227 Fax - 06852-252301 Email-	Nos/Quantity Available - 180Nos Item Location - KORAPUT Available Time - January to December Source - Govt Operator Available- NA Transport - road,,,, Prior expr in emergency- NA and Prior training expr- NA Data entered on 7/22/2016
Item No - 190 Name - Fire Fighting Foam Type - Critical Supplies Description - Fire fighting foam	Dept Name - NAVAL ARMAMENT DEPOT Addr - NAD Sunabeda Contact - GENERAL MANAGER Addr - Tel.No - 06853-274009,06853-274011, Mobile - 8895928151 Fax - 06853-274015 Email- encnads-navy@nic.in	Nos/Quantity Available - 30Nos Item Location - Sunabeda Available Time - January to December Source - Govt Operator Available- NA Transport - road,,,, Prior expr in emergency- NA and Prior training expr- NA Data entered on 2/9/2017
Item No - 191 Name - Dry Chemical Powder Type - Critical Supplies Description - FIRE FIGHTING TEAM	Dept Name - OSAP, 3RD BN., KORAPUT Addr - KORAPUT Contact - COMMANDANT Addr - Tel.No - 06852-251344,06852-251355, Mobile - 9437250194 Fax - 06852-251344 Email- comdt3rdbn.odpl@nic.in	Nos/Quantity Available - 10Nos Item Location - Koraput Available Time - January to December Source - Govt Operator Available- NA Transport - road,,,, Prior expr in emergency- NA and Prior training expr- NA Data entered on 5/24/2017
Item No - 191 Name - Dry Chemical Powder Type - Critical Supplies Description - Dry Chemical powder	Dept Name - NAVAL ARMAMENT DEPOT Addr - NAD Sunabeda Contact - GENERAL MANAGER Addr - Tel.No - 06853-274009,06853-274011, Mobile - 8895928151 Fax - 06853-274015 Email- encnads-navy@nic.in	Nos/Quantity Available - 30Kg Item Location - Sunabeda Available Time - January to December Source - Govt Operator Available- NA Transport - road,,,, Prior expr in emergency- NA and Prior training expr- NA Data entered on 2/9/2017
Item No - 191 Name - Dry Chemical Powder Type - Critical Supplies Description - Dry Chemical Powder	Dept Name - Hindustan Aeronautics Ltd. Addr - PO-Sunabeda, PIN-763002, Dist. Koraput (Orissa) Contact - Sri J. K. Mohapatra Addr - A.G.M.(F & N), HAL, Sunabeda Tel.No - 06853-220466,06853-220214,101 Mobile - Fax - 06853220004	Nos/Quantity Available - 200Kg Item Location - Sunabeda Available Time - January to December Source - Military Operator Available- NA Transport - road,,,, Prior expr in emergency- NA and Prior training expr- NA

	Email- halkpt@sancharnet.in	
Item No - 191 Name - Dry Chemical Powder Type - Critical Supplies Description - DRY CHEMICAL POWDER	Dept Name - NAVAL ARMED DEPOT Addr - NAD, SUNABEDA, DIST-KORAPUT-763004 Contact - DEPUTY GENERAL MANAGER Addr - NAD, SUNABEDA, DIST-KORAPUT-763004 Tel.No - 06853-220276,06853-220275, Mobile - Fax - 220276 Email-	Nos/Quantity Available - 30Kg Item Location - SUNABEDA Available Time - January to December Source - Military Operator Available- NA Transport - road,,,, Prior expr in emergency- NA and Prior training expr- NA
Item No - 193 Name - Oil Installation - fire fighting team Type - Human Resource Description - OIL INSTALLATION-FIRE FIGHTING TEAM	Dept Name - General Manager, NALCO Addr - G.M., NALCO, Damanjodi, Koraput Contact - Kailash Gupta Addr - NALCO, DAMANJODI, Dist- Koraput Tel.No - 06853-254550,, Mobile - Fax - Email-	Nos/Quantity Available - 1Nos Item Location - Not Availble Available Time - January to December Source - PSUnits Operator Available- NA Transport - ,,,,NA Prior expr in emergency- yes and Prior training expr- yes
Item No - 193 Name - Oil Installation - fire fighting team Type - Human Resource Description - FIRE FIGHTING TEAM	Dept Name - FIRE STATION, KORAPUT Addr - FIRE STATION, KORAPUT AT/PO-KORAPUT Contact - ASST. FIRE OFFICER Addr - Tel.No - 06852-250301,06852-252301, Mobile - 9853514227 Fax - 06852-252301 Email-	Nos/Quantity Available - 5Nos Item Location - NA Available Time - January to December Source - Govt Operator Available- NA Transport - ,,,,NA Prior expr in emergency- yes and Prior training expr- yes Data entered on 7/22/2016
Item No - 194 Name - High Rise Buildings - fire fighting team Type - Human Resource Description - High Rise Buildings - fire fighting team	Dept Name - OSAP, 3RD BN., KORAPUT Addr - KORAPUT Contact - COMMANDANT Addr - Tel.No - 06852-251344,06852-251355, Mobile - 9437250194 Fax - 06852-251344 Email- comdt3rdbn.odpl@nic.in	Nos/Quantity Available - 18Persons Item Location - NA Available Time - January to December Source - Govt Operator Available- NA Transport - ,,,,NA Prior expr in emergency- yes and Prior training expr- yes Data entered on 5/24/2017
Item No - 194 Name - High Rise Buildings - fire fighting team Type - Human Resource Description - HIGH RISE BUILDING-FIRE FIGHTING TEAM	Dept Name - General Manager, NALCO Addr - G.M., NALCO, Damanjodi, Koraput Contact - Kailash Gupta Addr - NALCO, DAMANJODI, Dist- Koraput Tel.No - 06853-254550,, Mobile - Fax - Email-	Nos/Quantity Available - 1Nos Item Location - Not Availble Available Time - January to December Source - PSUnits Operator Available- NA Transport - ,,,,NA Prior expr in emergency- yes and Prior training expr- yes
Item No - 196 Name - Aviation - fire fighting team Type - Human Resource Description -	Dept Name - Hindustan Aeronautics Limited Addr - Sunabeda-763002, Koraput Contact - J.K.Mohapatra, AGM(F & M) Addr - HAL, Sunabeda-2 Tel.No - 0683-220466,06853-220214,101 Mobile - Fax - 06853220004 Email- halkpt@sancharnet.in	Nos/Quantity Available - 6Nos Item Location - NA Available Time - January to December Source - PSUnits Operator Available- NA Transport - ,,,,NA Prior expr in emergency- yes and Prior training expr- yes Data entered on 2/25/2004
Item No - 197 Name - Mines - fire fighting team Type - Human Resource Description - MINES-FIRE FIGHTING TEAM	Dept Name - General Manager, NALCO Addr - G.M., NALCO, Damanjodi, Koraput Contact - Kailash Gupta Addr - NALCO, DAMANJODI, Dist- Koraput Tel.No - 06853-254550,, Mobile - Fax - Email-	Nos/Quantity Available - 1Nos Item Location - Not Availble Available Time - January to December Source - PSUnits Operator Available- NA Transport - ,,,,NA Prior expr in emergency- yes and Prior training expr- yes

Item No - 198 Name - Thermal Power Plant - fire fighting team Type - Human Resource Description - THERMAL POWER PLANT-FIRE FIGHTING TEAM	Dept Name - General Manager, NALCO Addr - G.M., NALCO, Damanjodi, Koraput Contact - Kailash Gupta Addr - NALCO, DAMANJODI, Dist- Koraput Tel.No - 06853-254550,, Mobile - Fax - Email-	Nos/Quantity Available - 1Nos Item Location - Not Availble Available Time - January to December Source - PSUnits Operator Available- NA Transport - ,,,,NA Prior expr in emergency- yes and Prior training expr- yes
Item No - 200 Name - Spine boards Type - Specific Equipment Description - Spine boards	Dept Name - Health & Family Welfare Deptt. Addr - Koraput (Orissa) Contact - Dr. M.R. Sahu Addr - Chief Dist. Medical Officer, Koraput Tel.No - 06852-250242,06852-251234, Mobile - 9437192529 Fax - 250242 Email-	Nos/Quantity Available - 4Nos Item Location - Koraput Available Time - January to December Source - Govt Operator Available- yes Transport - road,,,, Prior expr in emergency- NA and Prior training expr- NA
Item No - 201 Name - Stretcher normal Type - Specific Equipment Description - Stretcher normal	Dept Name - Hindustan Aeronautics Ltd. Addr - PO-Sunabeda,PIN-763002, Dist. Koraput(Orissa) Contact - Sri J. K. Mohapatra Addr - A.G.M.(F & N), HAL, Sunabeda Tel.No - 06853-220466,06853-220214,101 Mobile - Fax - 06853220004 Email- halkpt@sancharnet.in	Nos/Quantity Available - 6Nos Item Location - Sunabeda Available Time - January to December Source - Military Operator Available- yes Transport - road,,,, Prior expr in emergency- NA and Prior training expr- NA
Item No - 201 Name - Stretcher normal Type - Specific Equipment Description - STRETCHER NORMAL	Dept Name - NAVAL ARMED DEPOT Addr - NAD, SUNABEDA, DIST-KORAPUT, 763004 Contact - DEPUTY GENERAL MANAGER Addr - NAD, SUNABEDA, DIST-KORAPUT, 763004 Tel.No - 06853-220276,06853-220275, Mobile - Fax - 220276	Nos/Quantity Available - 1Nos Item Location - SUNABEDA Available Time - January to December Source - Military Operator Available- NA Transport - road,,,, Prior expr in emergency- NA and Prior training expr- NA
Item No - 201 Name - Stretcher normal Type - Specific Equipment Description - Stretcher normal	Dept Name - Home (Civil Defence Deptt.) Addr - Koraput (Orissa) Contact - Sri A. Ch. Majhi Addr - Dy. Controller, Civil Defence, Koraput(Orissa) Tel.No - 06852-250285,, Mobile - Fax -	Nos/Quantity Available - 3Nos Item Location - Koraput Available Time - January to December Source - Govt Operator Available- yes Transport - road,,,, Prior expr in emergency- NA and Prior training expr- NA
Item No - 201 Name - Stretcher normal Type - Specific Equipment Description - STRETCHER NORMAL	Dept Name - General Manager, NALCO Addr - G.M., NALCO, Damanjodi, Koraput Contact - Kailash Gupta Addr - NALCO, DAMANJODI, Dist- Koraput Tel.No - 06853-254550,, Mobile - Fax - Email-	Nos/Quantity Available - 2Nos Item Location - DAMANJODI Available Time - January to December Source - PSUnits Operator Available- NA Transport - road,,,, Prior expr in emergency- NA and Prior training expr- NA
Item No - 201 Name - Stretcher normal Type - Specific Equipment Description - Stretcher normal	Dept Name - Fire Station Addr - Koraput (Orissa) Contact - Sri G.N. Behura Addr - Station Officer, Koraput (Orissa) Tel.No - 06852-250301,, Mobile - Fax - Email-	Nos/Quantity Available - 1Nos Item Location - Koraput Available Time - January to December Source - Govt Operator Available- yes Transport - road,,,, Prior expr in emergency- NA and Prior training expr- NA
Item No - 201 Name - Stretcher normal Type - Specific Equipment Description - Stretcher Normal	Dept Name - CDMO, KORAPUT Addr - Chief District Medical Offcier, Koraput Contact - ADMO(PH), KORAPUT Addr - Tel.No - 06852-252061,, Mobile - 9439990496 Fax - Email- dsukoraput@gmail.com	Nos/Quantity Available - 5Nos Item Location - OFF Available Time - January to December Source - Govt Operator Available- yes Transport - road,,,, Prior expr in emergency- NA and Prior training expr- NA Data entered on 5/4/2017

Item No - 201 Name - Stretcher normal Type - Specific Equipment Description - NORMAL STRETCHER	Dept Name - NAVAL ARMAMENT DEPOT Addr - NAD SUNABEDA Contact - GENERAL MANAGER Addr - Tel.No - 06853-274009,06853-274011, Mobile - 8895928151 Fax - 06853-274015 Email- encnads-navy@nic.in	Nos/Quantity Available - 1Nos Item Location - Sunabeda Available Time - January to December Source - Govt Operator Available- NA Transport - road,,,, Prior expr in emergency- NA and Prior training expr- NA Data entered on 2/9/2017
Item No - 202 Name - Stretcher medical evacuation Type - Specific Equipment Description - Stretcher medical evacuation	Dept Name - CDMO, KORAPUT Addr - Chief District Medical Offcier, Koraput Contact - ADMO(PH), KORAPUT Addr - Tel.No - 06852-252061,, Mobile - 9439990496 Fax - Email- dsukoraput@gmail.com	Nos/Quantity Available - 2Nos Item Location - OFF Available Time - January to December Source - Govt Operator Available- yes Transport - road,,,, Prior expr in emergency- NA and Prior training expr- NA Data entered on 5/4/2017
Item No - 202 Name - Stretcher medical evacuation Type - Specific Equipment Description - Stretcher medical evcuation	Dept Name - Home (Civil Defence Deptt.) Addr - Koraput (Orissa) Contact - Sri A. Ch. Majhi Addr - Dy. Controller, Civil Defence, Koraput(Orissa) Tel.No - 06852-250285,, Mobile - Fax - Email-	Nos/Quantity Available - 3Nos Item Location - Koraput Available Time - January to December Source - Govt Operator Available- yes Transport - road,,,, Prior expr in emergency- NA and Prior training expr- NA
Item No - 202 Name - Stretcher medical evacuation Type - Specific Equipment Description - Stretcher medical evacuation	Dept Name - OSAP,3RD B.N.,KORAPUT Addr - KORAPUT Contact - COMMANDANT Addr - KORAPUT Tel.No - 06852-251344,06852-251355, Mobile - Fax - Email-	Nos/Quantity Available - 1Nos Item Location - KORAPUT Available Time - January to December Source - Govt Operator Available- yes Transport - road,,,, Prior expr in emergency- NA and Prior training expr- NA
Item No - 204 Name - Incubators for children Type - Specific Equipment Description - Incubators for children	Dept Name - Hindustan Aeronautics Ltd. Addr - PO-Sunabeda,PIN-763002, Dist. Koraput(Orissa) Contact - Sri J. K. Mohapatra Addr - A.G.M.(F & N), HAL, Sunabeda Tel.No - 06853-220466,06853-220214,101 Mobile - Fax - 06853220004 Email- halkpt@sancharnet.in	Nos/Quantity Available - 3Nos Item Location - Sunabeda Available Time - January to December Source - Military Operator Available- yes Transport - road,,,, Prior expr in emergency- NA and Prior training expr- NA
Item No - 204 Name - Incubators for children Type - Specific Equipment Description - INCUBATORS FOR CHILDREN	Dept Name - General Manager, NALCO Addr - G.M., NALCO, Damanjodi, Koraput Contact - Kailash Gupta Addr - NALCO, DAMANJODI, Dist- Koraput Tel.No - 06853-254550,, Mobile - Fax - Email-	Nos/Quantity Available - 1Nos Item Location - DAMANJODI Available Time - January to December Source - PSUnits Operator Available- yes Transport - road,,,, Prior expr in emergency- NA and Prior training expr- NA
Item No - 204 Name - Incubators for children Type - Specific Equipment Description - Incubators for children	Dept Name - Health & Family Welfare Deptt. Addr - Koraput (Orissa) Contact - Dr. M.R. Sahu Addr - Chief Dist. Medical Officer, Koraput Tel.No - 06852-250242,06852-251234, Mobile - 9437192529 Fax - 250242 Email-	Nos/Quantity Available - 1Nos Item Location - Koraput Available Time - January to December Source - Govt Operator Available- yes Transport - road,,,, Prior expr in emergency- NA and Prior training expr- NA
Item No - 205 Name - First aid kits Type - Specific Equipment Description - FIRST AID KITS(SET)	Dept Name - General Manager, NALCO Addr - G.M., NALCO, Damanjodi, Koraput Contact - Kailash Gupta Addr - NALCO, DAMANJODI, Dist- Koraput Tel.No - 06853-254550,, Mobile - Fax - Email-	Nos/Quantity Available - 5Sets Item Location - DAMANJODI Available Time - January to December Source - PSUnits Operator Available- NA Transport - road,,,, Prior expr in emergency- NA and Prior training expr- NA Last updated on 7/1/2005

Item No - 205 Name - First aid kits Type - Specific Equipment Description - First aid kits	Dept Name - CDMO, KORAPUT Addr - Chief District Medical Offcier, Koraput Contact - ADMO(PH), KORAPUT Addr - Tel.No - 06852-252061,, Mobile - 9439990496 Fax - Email- dsukoraput@gmail.com	Nos/Quantity Available - 1Nos Item Location - OFF Available Time - January to December Source - Govt Operator Available- yes Transport - road,,,, Prior expr in emergency- NA and Prior training expr- NA Data entered on 5/4/2017
Item No - 205 Name - First aid kits Type - Specific Equipment Description - FIRST AID KITS	Dept Name - NAVAL ARMED DEPOT Addr - NAD, SUNABEDA, DIST-KORAPUT, 763004 Contact - DEPUTY GENERAL MANAGER Addr - NAD, SUNABEDA, DIST-KORAPUT, 763004 Tel.No - 06853-220276,06853-220275, Mobile - Fax - 220276 Email-	Nos/Quantity Available - 1Nos Item Location - SUNABEDA Available Time - January to December Source - Military Operator Available- NA Transport - road,,,, Prior expr in emergency- NA and Prior training expr- NA
Item No - 205 Name - First aid kits Type - Specific Equipment Description - First aid kits	Dept Name - Hindustan Aeronautics Ltd. Addr - PO-Sunabeda, PIN-763002, Dist. Koraput (Orissa) Contact - Sri J. K. Mohapatra Addr - A.G.M.(F & N), HAL, Sunabeda Tel.No - 06853-220466,06853-220214,101 Mobile - Fax - 06853220004 Email- halkpt@sancharnet.in	Nos/Quantity Available - 40Nos Item Location - Sunabeda Available Time - January to December Source - Military Operator Available- yes Transport - road,,,, Prior expr in emergency- NA and Prior training expr- NA
Item No - 205 Name - First aid kits Type - Specific Equipment Description - First aid kits	Dept Name - Health & Family Welfare Deptt. Addr - Koraput (Orissa) Contact - Dr. M.R. Sahu Addr - Chief Dist. Medical Officer, Koraput Tel.No - 06852-250242,06852-251234, Mobile - 9437192529 Fax - 250242 Email-	Nos/Quantity Available - 2Nos Item Location - Koraput Available Time - January to December Source - Govt Operator Available- yes Transport - road,,,, Prior expr in emergency- NA and Prior training expr- NA
Item No - 205 Name - First aid kits Type - Specific Equipment Description - First aid kit	Dept Name - NAVAL ARMAMENT DEPOT Addr - NAD SUNABEDA Contact - GENERAL MANAGER Addr - Tel.No - 06853-274009,06853-274011, Mobile - 8895928151 Fax - 06853-274015 Email- encnads-navy@nic.in	Nos/Quantity Available - 1Nos Item Location - Sunabeda Available Time - January to December Source - Govt Operator Available- NA Transport - road,,,, Prior expr in emergency- NA and Prior training expr- NA Data entered on 2/9/2017
Item No - 205 Name - First aid kits Type - Specific Equipment Description - First aid kits	Dept Name - OSAP, 3RD BN., KORAPUT Addr - KORAPUT Contact - COMMANDANT Addr - Tel.No - 06852-251344,06852-251355, Mobile - 9437250194 Fax - 06852-251344 Email- comdt3rdbn.odpl@nic.in	Nos/Quantity Available - 1Sets Item Location - Koraput Available Time - January to December Source - Govt Operator Available- yes Transport - road,,,, Prior expr in emergency- NA and Prior training expr- NA Data entered on 5/24/2017
Item No - 206 Name - CT scan Type - Specific Equipment Description - CT scan	Dept Name - CDMO, KORAPUT Addr - Chief District Medical Offcier, Koraput Contact - ADMO(PH), KORAPUT Addr - Tel.No - 06852-252061,, Mobile - 9439990496 Fax - Email- dsukoraput@gmail.com	Nos/Quantity Available - 1Nos Item Location - OFF Available Time - January to December Source - Govt Operator Available- yes Transport - road,,,, Prior expr in emergency- NA and Prior training expr- NA Data entered on 5/4/2017
Item No - 208 Name - Portable oxygen cylinders Type - Specific Equipment Description - Portable oxygen cylinders	Dept Name - CDMO, KORAPUT Addr - Chief District Medical Offcier, Koraput Contact - ADMO(PH), KORAPUT Addr - Tel.No - 06852-252061,, Mobile - 9439990496 Fax - Email- dsukoraput@gmail.com	Nos/Quantity Available - 2Nos Item Location - OFF Available Time - January to December Source - Govt Operator Available- yes Transport - road,,,, Prior expr in emergency- NA and Prior training expr- NA

		Data entered on 5/4/2017
Item No - 208 Name - Portable oxygen cylinders Type - Specific Equipment Description - Portable oxygen cylinders	Dept Name - Health & Family Welfare Deptt. Addr - Koraput (Orissa) Contact - Dr. M.R. Sahu Addr - Chief Dist. Medical Officer, Koraput Tel.No - 06852-250242,06852-251234, Mobile - 9437192529 Fax - 250242 Email-	Nos/Quantity Available - 4Nos Item Location - Koraput Available Time - January to December Source - Govt Operator Available- yes Transport - road,,,, Prior expr in emergency- NA and Prior training expr- NA
Item No - 208 Name - Portable oxygen cylinders Type - Specific Equipment Description - PORTABLE OXYGEN CYLINDERS	Dept Name - General Manager, NALCO Addr - G.M., NALCO, Damanjodi, Koraput Contact - Kailash Gupta Addr - NALCO, DAMANJODI, Dist- Koraput Tel.No - 06853-254550,, Mobile - Fax - Email-	Nos/Quantity Available - 5Nos Item Location - DAMANJODI Available Time - January to December Source - PSUnits Operator Available- yes Transport - road,,,, Prior expr in emergency- NA and Prior training expr- NA Last updated on 7/1/2005
Item No - 208 Name - Portable oxygen cylinders Type - Specific Equipment Description - Portable oxigen cylinders	Dept Name - Hindustan Aeronautics Ltd. Addr - PO-Sunabeda, PIN-763002, Dist. Koraput (Orissa) Contact - Sri J. K. Mohapatra Addr - A.G.M.(F & N), HAL, Sunabeda Tel.No - 06853-220466,06853-220214,101 Mobile - Fax - 06853220004 Email- halkpt@sancharnet.in	Nos/Quantity Available - 13Nos Item Location - Sunabeda Available Time - January to December Source - Military Operator Available- yes Transport - road,,,, Prior expr in emergency- NA and Prior training expr- NA
Item No - 208 Name - Portable oxygen cylinders Type - Specific Equipment Description - ATTACHED WITH AMBULANCE-1 NO. OXYGEN GAS CYLINDER WITH ASSOCIARY-1 NO. & FULL D.A. GAS CYLINDER WITH ACCESSORIES-1 NO.	Dept Name - OSAP, 3RD BN., KORAPUT Addr - KORAPUT Contact - COMMANDANT Addr - Tel.No - 06852-251344,06852-251355, Mobile - 9437250194 Fax - 06852-251344 Email- comdt3rdbn.odpl@nic.in	Nos/Quantity Available - 3Nos Item Location - Koraput Available Time - January to December Source - Govt Operator Available- yes Transport - road,,,, Prior expr in emergency- NA and Prior training expr- NA Data entered on 5/24/2017
Item No - 209 Name - Portable ventilators Type - Specific Equipment Description - Portable ventilators	Dept Name - Health & Family Welfare Deptt. Addr - Koraput (Orissa) Contact - Dr. M.R. Sahu Addr - Chief Dist. Medical Officer, Koraput Tel.No - 06852-250242,06852-251234, Mobile - 9437192529 Fax - 250242 Email-	Nos/Quantity Available - 1Nos Item Location - Koraput Available Time - January to December Source - Govt Operator Available- yes Transport - road,,,, Prior expr in emergency- NA and Prior training expr- NA
Item No - 209 Name - Portable ventilators Type - Specific Equipment Description - Portable ventilators	Dept Name - CDMO, KORAPUT Addr - Chief District Medical Offcier, Koraput Contact - ADMO(PH), KORAPUT Addr - Tel.No - 06852-252061,, Mobile - 9439990496 Fax - Email- dsukoraput@gmail.com	Nos/Quantity Available - 1Nos Item Location - OFF Available Time - January to December Source - Govt Operator Available- yes Transport - road,,,, Prior expr in emergency- NA and Prior training expr- NA Data entered on 5/4/2017
Item No - 209 Name - Portable ventilators Type - Specific Equipment Description - PORTABLE VENTILATORS	Dept Name - General Manager, NALCO Addr - G.M., NALCO, Damanjodi, Koraput Contact - Kailash Gupta Addr - NALCO, DAMANJODI, Dist- Koraput Tel.No - 06853-254550,, Mobile - Fax - Email-	Nos/Quantity Available - 3Nos Item Location - DAMANJODI Available Time - January to December Source - PSUnits Operator Available- yes Transport - road,,,, Prior expr in emergency- NA and Prior training expr- NA

Item No - 210 Name - Portable x-rays Type - Specific Equipment Description - Portable x-rays	Dept Name - Health & Family Welfare Deptt. Addr - Koraput (Orissa) Contact - Dr. M.R. Sahu Addr - Chief Dist. Medical Officer, Koraput Tel.No - 06852-250242,06852-251234, Mobile - 9437192529 Fax - 250242 Email-	Nos/Quantity Available - 1Nos Item Location - Koraput Available Time - January to December Source - Govt Operator Available- yes Transport - road,,,, Prior expr in emergency- NA and Prior training expr- NA
Item No - 210 Name - Portable x-rays Type - Specific Equipment Description - Portable x-rays	Dept Name - CDMO, KORAPUT Addr - Chief District Medical Offcier, Koraput Contact - ADMO(PH), KORAPUT Addr - Tel.No - 06852-252061,, Mobile - 9439990496 Fax - Email- dsukoraput@gmail.com	Nos/Quantity Available - 1Nos Item Location - OFF Available Time - January to December Source - Govt Operator Available- yes Transport - road,,,, Prior expr in emergency- NA and Prior training expr- NA Data entered on 5/4/2017
Item No - 210 Name - Portable x-rays Type - Specific Equipment Description - Portable x-rays	Dept Name - Hindustan Aeronautics Ltd. Addr - PO-Sunabeda, PIN-763002, Dist. Koraput (Orissa) Contact - Sri J. K. Mohapatra Addr - A.G.M.(F & N), HAL, Sunabeda Tel.No - 06853-220466,06853-220214,101 Mobile - Fax - 06853220004 Email- halkpt@sancharnet.in	Nos/Quantity Available - 1Nos Item Location - Sunabeda Available Time - January to December Source - Military Operator Available- yes Transport - road,,,, Prior expr in emergency- NA and Prior training expr- NA
Item No - 211 Name - Portable ultrasound Type - Specific Equipment Description - Portable ultrasound	Dept Name - Health & Family Welfare Deptt. Addr - Koraput (Orissa) Contact - Dr. M.R. Sahu Addr - Chief Dist. Medical Officer, Koraput Tel.No - 06852-250242,06852-251234, Mobile - 9437192529 Fax - 250242 Email-	Nos/Quantity Available - 1Nos Item Location - Koraput Available Time - January to December Source - Govt Operator Available- yes Transport - road,,,, Prior expr in emergency- NA and Prior training expr- NA
Item No - 212 Name - Portable ECG Type - Specific Equipment Description - PORTABLE ECG	Dept Name - General Manager, NALCO Addr - G.M., NALCO, Damanjodi, Koraput Contact - Kailash Gupta Addr - NALCO, DAMANJODI, Dist- Koraput Tel.No - 06853-254550,, Mobile - Fax - Email-	Nos/Quantity Available - 1Nos Item Location - DAMANJODI Available Time - January to December Source - PSUnits Operator Available- yes Transport - road,,,, Prior expr in emergency- NA and Prior training expr- NA
Item No - 212 Name - Portable ECG Type - Specific Equipment Description - Portable ECG	Dept Name - CDMO, KORAPUT Addr - Chief District Medical Officer, Koraput Contact - ADMO(PH), KORAPUT Addr - Tel.No - 06852-252061,, Mobile - 9439990496 Fax - Email- dsukoraput@gmail.com	Nos/Quantity Available - 2Nos Item Location - OFF Available Time - January to December Source - Govt Operator Available- yes Transport - road,,,, Prior expr in emergency- NA and Prior training expr- NA Data entered on 5/4/2017
Item No - 212 Name - Portable ECG Type - Specific Equipment Description - Portable ECG	Dept Name - Hindustan Aeronautics Ltd. Addr - PO-Sunabeda, PIN-763002, Dist. Koraput (Orissa) Contact - Sri J. K. Mohapatra Addr - A.G.M.(F & N), HAL, Sunabeda Tel.No - 06853-220466,06853-220214,101 Mobile - Fax - 06853220004 Email- halkpt@sancharnet.in	Nos/Quantity Available - 3Nos Item Location - Sunabeda Available Time - January to December Source - Military Operator Available- yes Transport - road,,,, Prior expr in emergency- NA and Prior training expr- NA
Item No - 212 Name - Portable ECG Type - Specific Equipment Description - Portable ECG	Dept Name - Health & Family Welfare Deptt. Addr - Koraput (Orissa) Contact - Dr. M.R. Sahu Addr - Chief Dist. Medical Officer, Koraput Tel.No - 06852-250242,06852-251234, Mobile - 9437192529 Fax - 250242 Email-	Nos/Quantity Available - 1Nos Item Location - Koraput Available Time - January to December Source - Govt Operator Available- yes Transport - road,,,, Prior expr in emergency- NA and Prior training expr- NA

Item No - 213 Name - Portable suction unit Type - Specific Equipment Description - Portable Suction unit	Dept Name - Hindustan Aeronautics Ltd. Addr - PO-Sunabeda, PIN-763002, Dist. Koraput (Orissa) Contact - Sri J. K. Mohapatra Addr - A.G.M.(F & N), HAL, Sunabeda Tel.No - 06853-220466,06853-220214,101 Mobile - Fax - 06853220004 Email- halkpt@sancharnet.in	Nos/Quantity Available - 14Nos Item Location - Sunabeda Available Time - January to December Source - Military Operator Available- yes Transport - road,,,, Prior expr in emergency- NA and Prior training expr- NA
Item No - 213 Name - Portable suction unit Type - Specific Equipment Description - Portable suction unit	Dept Name - CDMO, KORAPUT Addr - Chief District Medical Officer, Koraput Contact - ADMO(PH), KORAPUT Addr - Tel.No - 06852-252061,, Mobile - 9439990496 Fax - Email- dsukoraput@gmail.com	Nos/Quantity Available - 2Nos Item Location - OFF Available Time - January to December Source - Govt Operator Available- yes Transport - road,,,, Prior expr in emergency- NA and Prior training expr- NA Data entered on 5/4/2017
Item No - 213 Name - Portable suction unit Type - Specific Equipment Description - Portable suction unit	Dept Name - Health & Family Welfare Deptt. Addr - Koraput (Orissa) Contact - Dr. M.R. Sahu Addr - Chief Dist. Medical Officer, Koraput Tel.No - 06852-250242,06852-251234, Mobile - 9437192529 Fax - 250242 Email-	Nos/Quantity Available - 4Nos Item Location - Koraput Available Time - January to December Source - Govt Operator Available- yes Transport - road,,,, Prior expr in emergency- NA and Prior training expr- NA
Item No - 213 Name - Portable suction unit Type - Specific Equipment Description - PORABLE SUCTION UNIT	Dept Name - General Manager, NALCO Addr - G.M., NALCO, Damanjodi, Koraput Contact - Kailash Gupta Addr - NALCO, DAMANJODI, Dist- Koraput Tel.No - 06853-254550,, Mobile - Fax - Email-	Nos/Quantity Available - 1Nos Item Location - DAMANJODI Available Time - January to December Source - Govt Operator Available- yes Transport - road,,,, Prior expr in emergency- NA and Prior training expr- NA
Item No - 214 Name - Mechanical ventilators Type - Specific Equipment Description - Mechanical ventilators	Dept Name - Health & Family Welfare Deptt. Addr - Koraput (Orissa) Contact - Dr. M.R. Sahu Addr - Chief Dist. Medical Officer, Koraput Tel.No - 06852-250242,06852-251234, Mobile - 9437192529 Fax - 250242 Email-	Nos/Quantity Available - 1Nos Item Location - Koraput Available Time - January to December Source - Govt Operator Available- yes Transport - road,,,, Prior expr in emergency- NA and Prior training expr- NA
Item No - 214 Name - Mechanical ventilators Type - Specific Equipment Description - Mechanical ventilators	Dept Name - CDMO, KORAPUT Addr - Chief District Medical Officer, Koraput Contact - ADMO(PH), KORAPUT Addr - Tel.No - 06852-252061,, Mobile - 9439990496 Fax - Email- dsukoraput@gmail.com	Nos/Quantity Available - 1Nos Item Location - OFF Available Time - January to December Source - Govt Operator Available- yes Transport - road,,,, Prior expr in emergency- NA and Prior training expr- NA Data entered on 5/4/2017
Item No - 215 Name - Defibrillator Type - Specific Equipment Description - Defibrillator	Dept Name - Hindustan Aeronautics Ltd. Addr - PO-Sunabeda, PIN-763002, Dist. Koraput (Orissa) Contact - Sri J. K. Mohapatra Addr - A.G.M.(F & N), HAL, Sunabeda Tel.No - 06853-220466,06853-220214,101 Mobile - Fax - 06853220004 Email- halkpt@sancharnet.in	Nos/Quantity Available - 1Nos Item Location - Sunabeda Available Time - January to December Source - Military Operator Available- yes Transport - road,,,, Prior expr in emergency- NA and Prior training expr- NA
Item No - 215 Name - Defibrillator Type - Specific Equipment Description - Defibrillator	Dept Name - CDMO, KORAPUT Addr - Chief District Medical Officer, Koraput Contact - ADMO(PH), KORAPUT Addr - Tel.No - 06852-252061,, Mobile - 9439990496 Fax - Email- dsukoraput@gmail.com	Nos/Quantity Available - 1Nos Item Location - OFF Available Time - January to December Source - Govt Operator Available- yes Transport - road,,,, Prior expr in emergency- NA and Prior training expr- NA Data entered on 5/4/2017

Item No - 216 Name - Mobile OT unit Type - Specific Equipment Description - Mobile OT unit	Dept Name - Health & Family Welfare Deptt. Addr - Koraput (Orissa) Contact - Dr. M.R. Sahu Addr - Chief Dist. Medical Officer, Koraput Tel.No - 06852-250242,06852-251234, Mobile - 9437192529 Fax - 250242 Email-	Nos/Quantity Available - 1Nos Item Location - Koraput Available Time - January to December Source - Govt Operator Available- yes Transport - road,,,, Prior expr in emergency- NA and Prior training expr- NA
Item No - 218 Name - Mobile lab service Type - Specific Equipment Description - Mobile lab service	Dept Name - Health & Family Welfare Deptt. Addr - Koraput (Orissa) Contact - Dr. M.R. Sahu Addr - Chief Dist. Medical Officer, Koraput Tel.No - 06852-250242,06852-251234, Mobile - 9437192529 Fax - 250242 Email-	Nos/Quantity Available - 15Nos Item Location - Koraput Available Time - January to December Source - Govt Operator Available- yes Transport - road,,,, Prior expr in emergency- NA and Prior training expr- NA
Item No - 219 Name - Mobile hospital Type - Specific Equipment Description - Mobile hospital	Dept Name - Health & Family Welfare Deptt. Addr - Koraput (Orissa) Contact - Dr. M.R. Sahu Addr - Chief Dist. Medical Officer, Koraput Tel.No - 06852-250242,06852-251234, Mobile - 9437192529 Fax - 250242 Email-	Nos/Quantity Available - 15Nos Item Location - Koraput Available Time - January to December Source - Govt Operator Available- yes Transport - road,,,, Prior expr in emergency- NA and Prior training expr- NA
Item No - 220 Name - Mobile medical van Type - Specific Equipment Description - Mobile medical van	Dept Name - Health & Family Welfare Deptt. Addr - Koraput (Orissa) Contact - Dr. M.R. Sahu Addr - Chief Dist. Medical Officer, Koraput Tel.No - 06852-250242,06852-251234, Mobile - 9437192529 Fax - 250242 Email-	Nos/Quantity Available - 15Nos Item Location - Koraput Available Time - January to December Source - Govt Operator Available- yes Transport - road,,,, Prior expr in emergency- NA and Prior training expr- NA
Item No - 221 Name - Water filter Type - Specific Equipment Description - Water filter	Dept Name - CDMO, KORAPUT Addr - Chief District Medical Officer, Koraput Contact - ADMO(PH), KORAPUT Addr - Tel.No - 06852-252061,, Mobile - 9439990496 Fax - Email- dsukoraput@gmail.com	Nos/Quantity Available - 1Nos Item Location - OFF Available Time - January to December Source - Govt Operator Available- yes Transport - road,,,, Prior expr in emergency- NA and Prior training expr- NA Data entered on 5/4/2017
Item No - 221 Name - Water filter Type - Specific Equipment Description - Water filter	Dept Name - OSAP,3RD B.N.,KORAPUT Addr - KORAPUT Contact - COMMANDANT Addr - KORAPUT Tel.No - 06852-251344,06852-251355, Mobile - Fax - Email-	Nos/Quantity Available - 3Nos Item Location - KORAPUT Available Time - January to December Source - Govt Operator Available- yes Transport - road,,,, Prior expr in emergency- NA and Prior training expr- NA
Item No - 221 Name - Water filter Type - Specific Equipment Description - 20 liter capacity, ZERO-B	Dept Name - ODRAF Addr - ODRAF, OSAP Contact - Asst. Commandant, OSAP Addr - Koraput Tel.No - 06852-274181,, Mobile - Fax - Email-	Nos/Quantity Available - 3Nos Item Location - Sunabeda, EE, Mechanical Available Time - January to December Source - Govt Operator Available- NA Transport - road,,,, Prior expr in emergency- NA and Prior training expr- NA
Item No - 221 Name - Water filter Type - Specific Equipment Description - WATER FILTRE-MIDIUM 15 LTRS.	Dept Name - NAVAL ARMED DEPOT Addr - NAD, SUNABEDA, DIST-KORAPUT, 763004 Contact - DEPUTY GENERAL MANAGER Addr - NAD, SUNABEDA, DIST-KORAPUT, 763004 Tel.No - 06853-220276,06853-220275, Mobile - Fax - 220276 Email-	Nos/Quantity Available - 1Nos Item Location - SUNABEDA Available Time - January to December Source - Military Operator Available- NA Transport - road,,,, Prior expr in emergency- NA and Prior training expr- NA

Item No - 221 Name - Water filter Type - Specific Equipment Description - Water filter	Dept Name - Hindustan Aeronautics Ltd. Addr - PO-Sunabeda, PIN-763002, Dist. Koraput (Orissa) Contact - Sri J. K. Mohapatra Addr - A.G.M.(F & N), HAL, Sunabeda Tel.No - 06853-220466,06853-220214,101 Mobile - Fax - 06853220004 Email- halkpt@sancharnet.in	Nos/Quantity Available - 7Nos Item Location - Sunabeda Available Time - January to December Source - Military Operator Available- NA Transport - road,,,, Prior expr in emergency- NA and Prior training expr- NA
Item No - 221 Name - Water filter Type - Specific Equipment Description - Water filter	Dept Name - OSAP, 3RD BN., KORAPUT Addr - KORAPUT Contact - COMMANDANT Addr - Tel.No - 06852-251344,06852-251355, Mobile - 9437250194 Fax - 06852-251344 Email- comdt3rdbn.odpl@nic.in	Nos/Quantity Available - 2Nos Item Location - Koraput Available Time - January to December Source - Govt Operator Available- yes Transport - road,,,, Prior expr in emergency- NA and Prior training expr- NA Data entered on 5/24/2017
Item No - 222 Name - Water tank Type - Specific Equipment Description - 200 LTRS WATER CAPACITY FLAXY Water tank	Dept Name - OSAP, 3RD BN., KORAPUT Addr - KORAPUT Contact - COMMANDANT Addr - Tel.No - 06852-251344,06852-251355, Mobile - 9437250194 Fax - 06852-251344 Email- comdt3rdbn.odpl@nic.in	Nos/Quantity Available - 5Nos Item Location - Koraput Available Time - January to December Source - Govt Operator Available- yes Transport - road,,,, Prior expr in emergency- NA and Prior training expr- NA Data entered on 5/24/2017
Item No - 222 Name - Water tank Type - Specific Equipment Description - Water tank	Dept Name - Hindustan Aeronautics Ltd. Addr - PO-Sunabeda, PIN-763002, Dist. Koraput (Orissa) Contact - Sri J. K. Mohapatra Addr - A.G.M.(F & N), HAL, Sunabeda Tel.No - 06853-220466,06853-220214,101 Mobile - Fax - 06853220004 Email- halkpt@sancharnet.in	Nos/Quantity Available - 5Nos Item Location - Sunabeda Available Time - January to December Source - Military Operator Available- yes Transport - road,,,, Prior expr in emergency- NA and Prior training expr- NA
Item No - 222 Name - Water tank Type - Specific Equipment Description - Water tank	Dept Name - CDMO, KORAPUT Addr - Chief District Medical Officer, Koraput Contact - ADMO(PH), KORAPUT Addr - Tel.No - 06852-252061,, Mobile - 9439990496 Fax - Email- dsukoraput@gmail.com	Nos/Quantity Available - 1Nos Item Location - OFF Available Time - January to December Source - Govt Operator Available- yes Transport - road,,,, Prior expr in emergency- NA and Prior training expr- NA Data entered on 5/4/2017
Item No - 222 Name - Water tank Type - Specific Equipment Description - WATER TANK	Dept Name - General Manager, NALCO Addr - G.M., NALCO, Damanjodi, Koraput Contact - Kailash Gupta Addr - NALCO, DAMANJODI, Dist- Koraput Tel.No - 06853-254550,, Mobile - Fax - Email-	Nos/Quantity Available - 1Nos Item Location - DAMANJODI Available Time - January to December Source - PSUnits Operator Available- NA Transport - road,,,, Prior expr in emergency- NA and Prior training expr- NA
Item No - 224 Name - Bronchodilators Type - Critical Supplies Description - Bronchodilators	Dept Name - Hindustan Aeronautics Ltd. Addr - PO-Sunabeda, PIN-763002, Dist. Koraput (Orissa) Contact - Sri J. K. Mohapatra Addr - A.G.M.(F & N), HAL, Sunabeda Tel.No - 06853-220466,06853-220214,101 Mobile - Fax - 06853220004 Email- halkpt@sancharnet.in	Nos/Quantity Available - availableNos Item Location - Sunabeda Available Time - January to December Source - Military Operator Available- NA Transport - road,,,, Prior expr in emergency- NA and Prior training expr- NA
Item No - 224 Name - Bronchodilators Type - Critical Supplies Description - BRONCHODILATORS - 10 INJECTIONS & 100 TABLETS	Dept Name - General Manager, NALCO Addr - G.M., NALCO, Damanjodi, Koraput Contact - Kailash Gupta Addr - NALCO, DAMANJODI, Dist- Koraput Tel.No - 06853-254550,, Mobile - Fax - Email-	Nos/Quantity Available - 110Nos Item Location - DAMANJODI Available Time - January to December Source - PSUnits Operator Available- NA Transport - road,,,, Prior expr in emergency- NA and Prior training expr- NA Last updated on 9/23/2005

Item No - 225 Name - Vaccines Type - Critical Supplies Description - MEDICAL FIRST RESPONDERS	Dept Name - NAVAL ARMED DEPOT Addr - NAD, SUNABEDA, DIST-KORAPUT, 763004 Contact - DEPUTY GENERAL MANAGER Addr - NAD, SUNABEDA, DIST-KORAPUT, 763004 Tel.No - 06853-220276,06853-220275, Mobile - Fax - 220276 Email-	Nos/Quantity Available - 1Nos Item Location - Not Availble Available Time - January to December Source - Military Operator Available- NA Transport - road,,,,NA Prior expr in emergency- and Prior training expr-
Item No - 225 Name - Vaccines Type - Critical Supplies Description - Vaccines	Dept Name - Hindustan Aeronautics Ltd. Addr - PO-Sunabeda, PIN-763002, Dist. Koraput (Orissa) Contact - Sri J. K. Mohapatra Addr - A.G.M.(F & N), HAL, Sunabeda Tel.No - 06853-220466,06853-220214,101 Mobile - Fax - 06853220004 Email- halkpt@sancharnet.in	Nos/Quantity Available - AvailableNos Item Location - Sunabeda Available Time - January to December Source - Military Operator Available- NA Transport - road,,,, Prior expr in emergency- NA and Prior training expr- NA
Item No - 225 Name - Vaccines Type - Critical Supplies Description - vaccines	Dept Name - NALCO Addr - Damanjodi, Koraput Contact - Kailash Gupta Addr - M & R complex, Damanjodi Tel.No - 06853254550,, Mobile - 9437036868 Fax - Email-	Nos/Quantity Available - 100Nos Item Location - Damanjodi Available Time - January to December Source - Govt Operator Available- NA Transport - road,,,, Prior expr in emergency- NA and Prior training expr- NA Data entered on 7/1/2005
Item No - 225 Name - Vaccines Type - Critical Supplies Description - Vaccines	Dept Name - CDMO, KORAPUT Addr - Chief District Medical Officer, Koraput Contact - ADMO(PH), KORAPUT Addr - Tel.No - 06852-252061,, Mobile - 9439990496 Fax - Email- dsukoraput@gmail.com	Nos/Quantity Available - 57510Nos Item Location - OFF Available Time - January to December Source - Govt Operator Available- NA Transport - ,,,,NA Prior expr in emergency- NA and Prior training expr- NA Data entered on 5/4/2017
Item No - 225 Name - Vaccines Type - Critical Supplies Description - Vaccines	Dept Name - NAVAL ARMAMENT DEPOT Addr - NAD Sunabeda Contact - GENERAL MANAGER Addr - Tel.No - 06853-274009,06853-274011, Mobile - 8895928151 Fax - 06853-274015 Email- encnads-navy@nic.in	Nos/Quantity Available - 1Nos Item Location - Sunabeda Available Time - January to December Source - Govt Operator Available- NA Transport - road,,,, Prior expr in emergency- NA and Prior training expr- NA Data entered on 2/9/2017
Item No - 226 Name - Anti snake venom Type - Critical Supplies Description - Anti snake venom	Dept Name - CDMO, KORAPUT Addr - Chief District Medical Officer, Koraput Contact - ADMO(PH), KORAPUT Addr - Tel.No - 06852-252061,, Mobile - 9439990496 Fax - Email- dsukoraput@gmail.com	Nos/Quantity Available - 2292Tablets Item Location - OFF Available Time - January to December Source - Govt Operator Available- NA Transport - ,,,,NA Prior expr in emergency- NA and Prior training expr- NA Data entered on 5/4/2017
Item No - 226 Name - Anti snake venom Type - Critical Supplies Description - ANTI SNAKE VENOM	Dept Name - General Manager, NALCO Addr - G.M., NALCO, Damanjodi, Koraput Contact - Kailash Gupta Addr - NALCO, DAMANJODI, Dist- Koraput Tel.No - 06853-254550,, Mobile - Fax - Email-	Nos/Quantity Available - 5Nos Item Location - DAMANJODI Available Time - January to December Source - PSUnits Operator Available- NA Transport - road,,,, Prior expr in emergency- NA and Prior training expr- NA
Item No - 226 Name - Anti snake venom Type - Critical Supplies Description - Anti snake venom	Dept Name - Hindustan Aeronautics Ltd. Addr - PO-Sunabeda, PIN-763002, Dist. Koraput (Orissa) Contact - Sri J. K. Mohapatra Addr - A.G.M.(F & N), HAL, Sunabeda Tel.No - 06853-220466,06853-220214,101 Mobile - Fax - 06853220004	Nos/Quantity Available - 5Nos Item Location - Sunabeda Available Time - January to December Source - Military Operator Available- NA Transport - road,,,, Prior expr in emergency- NA and Prior training expr- NA

	Email- halkpt@sancharnet.in	Last updated on 9/23/2005
Item No - 227 Name - Chlorine tablets Type - Critical Supplies Description - Chlorine tablets	Dept Name - CDMO, KORAPUT Addr - Chief District Medical Officer, Koraput Contact - ADMO(PH), KORAPUT Addr - Tel.No - 06852-252061,, Mobile - 9439990496 Fax - Email- dsukoraput@gmail.com	Nos/Quantity Available - 2200Tablets Item Location - OFF Available Time - January to December Source - Govt Operator Available- NA Transport - ,,,,NA Prior expr in emergency- NA and Prior training expr- NA Data entered on 5/4/2017
Item No - 227 Name - Chlorine tablets Type - Critical Supplies Description - CHLORINE TABLET(PKT)	Dept Name - General Manager, NALCO Addr - G.M., NALCO, Damanjodi, Koraput Contact - Kailash Gupta Addr - NALCO, DAMANJODI, Dist- Koraput Tel.No - 06853-254550,, Mobile - Fax - Email-	Nos/Quantity Available - 1Bags Item Location - DAMANJODI Available Time - January to December Source - PSUnits Operator Available- NA Transport - road,,,, Prior expr in emergency- NA and Prior training expr- NA Last updated on 7/1/2005
Item No - 228 Name - Halogen tablets Type - Critical Supplies Description - HALOGEN TABLET(PKT)	Dept Name - General Manager, NALCO Addr - G.M., NALCO, Damanjodi, Koraput Contact - Kailash Gupta Addr - NALCO, DAMANJODI, Dist- Koraput Tel.No - 06853-254550,, Mobile - Fax - Email-	Nos/Quantity Available - 1Bags Item Location - DAMANJODI Available Time - January to December Source - PSUnits Operator Available- NA Transport - road,,,, Prior expr in emergency- NA and Prior training expr- NA Last updated on 7/1/2005
Item No - 228 Name - Halogen tablets Type - Critical Supplies Description - Halogen tablets	Dept Name - CDMO, KORAPUT Addr - Chief District Medical Officer, Koraput Contact - ADMO(PH), KORAPUT Addr - Tel.No - 06852-252061,, Mobile - 9439990496 Fax - Email- dsukoraput@gmail.com	Nos/Quantity Available - 1Tablets Item Location - OFF Available Time - January to December Source - Govt Operator Available- NA Transport - ,,,,NA Prior expr in emergency- NA and Prior training expr- NA Data entered on 5/4/2017
Item No - 229 Name - General physician Type - Human Resource Description - General Physician	Dept Name - Health & Family Welfare Deptt. Addr - Koraput (Orissa) Contact - Dr. M.R. Sahu Addr - Chief Dist. Medical Officer, Koraput Tel.No - 06852-250242,06852-251234, Mobile - 9437192529 Fax - 250242 Email-	Nos/Quantity Available - 91Nos Item Location - Not Availble Available Time - January to December Source - Govt Operator Available- NA Transport - ,,,,NA Prior expr in emergency- yes and Prior training expr- yes
Item No - 229 Name - General physician Type - Human Resource Description - GENERAL PHYSICIAN	Dept Name - General Manager, NALCO Addr - G.M., NALCO, Damanjodi, Koraput Contact - Kailash Gupta Addr - NALCO, DAMANJODI, Dist- Koraput Tel.No - 06853-254550,, Mobile - Fax - Email-	Nos/Quantity Available - 2Nos Item Location - Not Availble Available Time - January to December Source - PSUnits Operator Available- NA Transport - ,,,,NA Prior expr in emergency- yes and Prior training expr- yes
Item No - 229 Name - General physician Type - Human Resource Description -	Dept Name - Hindustan Aeronautics Limited Addr - Sunabeda-763002, Koraput Contact - J.K.Mohapatra, AGM(F & M) Addr - HAL, Sunabeda-2 Tel.No - 0683-220466,06853-220214,101 Mobile - Fax - 06853220004 Email- halkpt@sancharnet.in	Nos/Quantity Available - 3Nos Item Location - NA Available Time - January to December Source - PSUnits Operator Available- NA Transport - ,,,,NA Prior expr in emergency- yes and Prior training expr- yes Data entered on 2/25/2004

Item No - 229 Name - General physician Type - Human Resource Description - General physician	Dept Name - CDMO, KORAPUT Addr - Chief District Medical Officer, Koraput Contact - ADMO(PH), KORAPUT Addr - Tel.No - 06852-252061,, Mobile - 9439990496 Fax - Email- dsukoraput@gmail.com	Nos/Quantity Available - 114Persons Item Location - NA Available Time - January to December Source - Govt Operator Available- NA Transport - ,,,,NA Prior expr in emergency- yes and Prior training expr- yes Data entered on 5/4/2017
Item No - 230 Name - Trauma specialist Type - Human Resource Description -	Dept Name - Hindustan Aeronautics Limited Addr - Sunabeda-763002, Koraput Contact - J.K.Mohapatra, AGM(F & M) Addr - HAL, Sunabeda-2 Tel.No - 0683-220466,06853-220214,101 Mobile - Fax - 06853220004 Email- halkpt@sancharnet.in	Nos/Quantity Available - 1Nos Item Location - NA Available Time - January to December Source - PSUnits Operator Available- NA Transport - ,,,,NA Prior expr in emergency- yes and Prior training expr- yes Data entered on 2/25/2004
Item No - 230 Name - Trauma specialist Type - Human Resource Description - TRAUMA SPECIALIST	Dept Name - General Manager, NALCO Addr - G.M., NALCO, Damanjodi, Koraput Contact - Kailash Gupta Addr - NALCO, DAMANJODI, Dist- Koraput Tel.No - 06853-254550,, Mobile - Fax - Email-	Nos/Quantity Available - 1Nos Item Location - Not Availble Available Time - January to December Source - PSUnits Operator Available- NA Transport - ,,,,NA Prior expr in emergency- yes and Prior training expr- yes
Item No - 231 Name - Surgeon Type - Human Resource Description - Surgeon	Dept Name - Health & Family Welfare Deptt. Addr - Koraput (Orissa) Contact - Dr. M.R. Sahu Addr - Chief Dist. Medical Officer, Koraput Tel.No - 06852-250242,06852-251234, Mobile - 9437192529 Fax - 250242 Email-	Nos/Quantity Available - 1Nos Item Location - Not Availble Available Time - January to December Source - Govt Operator Available- NA Transport - ,,,,NA Prior expr in emergency- yes and Prior training expr- yes
Item No - 231 Name - Surgeon Type - Human Resource Description - SURGEON	Dept Name - General Manager, NALCO Addr - G.M., NALCO, Damanjodi, Koraput Contact - Kailash Gupta Addr - NALCO, DAMANJODI, Dist- Koraput Tel.No - 06853-254550,, Mobile - Fax - Email-	Nos/Quantity Available - 1Nos Item Location - Not Availble Available Time - January to December Source - PSUnits Operator Available- NA Transport - ,,,,NA Prior expr in emergency- yes and Prior training expr- yes
Item No - 231 Name - Surgeon Type - Human Resource Description -	Dept Name - Hindustan Aeronautics Limited Addr - Sunabeda-763002, Koraput Contact - J.K.Mohapatra, AGM(F & M) Addr - HAL, Sunabeda-2 Tel.No - 0683-220466,06853-220214,101 Mobile - Fax - 06853220004 Email- halkpt@sancharnet.in	Nos/Quantity Available - 2Nos Item Location - NA Available Time - January to December Source - PSUnits Operator Available- NA Transport - ,,,,NA Prior expr in emergency- yes and Prior training expr- yes Data entered on 8/2/2004
Item No - 231 Name - Surgeon Type - Human Resource Description - Surgeon	Dept Name - CDMO, KORAPUT Addr - Chief District Medical Officer, Koraput Contact - ADMO(PH), KORAPUT Addr - Tel.No - 06852-252061,, Mobile - 9439990496 Fax - Email- dsukoraput@gmail.com	Nos/Quantity Available - 1Persons Item Location - NA Available Time - January to December Source - Govt Operator Available- NA Transport - ,,,,NA Prior expr in emergency- yes and Prior training expr- yes Data entered on 5/4/2017
Item No - 232 Name - Anesthetist Type - Human Resource Description -	Dept Name - Hindustan Aeronautics Limited Addr - Sunabeda-763002, Koraput Contact - J.K.Mohapatra, AGM(F & M) Addr - HAL, Sunabeda-2 Tel.No - 0683-220466,06853-220214,101 Mobile - Fax - 06853220004 Email- halkpt@sancharnet.in	Nos/Quantity Available - 2Nos Item Location - NA Available Time - January to December Source - PSUnits Operator Available- NA Transport - ,,,,NA Prior expr in emergency- yes and Prior training expr- yes Data entered on 2/25/2004

Item No - 232 Name - Anesthetist Type - Human Resource Description - ANESTHETIST	Dept Name - General Manager, NALCO Addr - G.M., NALCO, Damanjodi, Koraput Contact - Kailash Gupta Addr - NALCO, DAMANJODI, Dist- Koraput Tel.No - 06853-254550,, Mobile - Fax - Email-	Nos/Quantity Available - 1Nos Item Location - Not Availble Available Time - January to December Source - PSUnits Operator Available- NA Transport - ,,,,NA Prior expr in emergency- yes and Prior training expr- yes
Item No - 232 Name - Anesthetist Type - Human Resource Description - anesthetist	Dept Name - Health & Family Welfare Deptt. Addr - Koraput (Orissa) Contact - Dr. M.R. Sahu Addr - Chief Dist. Medical Officer, Koraput Tel.No - 06852-250242,06852-251234, Mobile - 9437192529 Fax - 250242 Email-	Nos/Quantity Available - 1Nos Item Location - Not Availble Available Time - January to December Source - Govt Operator Available- NA Transport - ,,,,NA Prior expr in emergency- yes and Prior training expr- yes
Item No - 233 Name - Gynecologist Type - Human Resource Description - Gynecologist	Dept Name - CDMO, KORAPUT Addr - Chief District Medical Officer, Koraput Contact - ADMO(PH), KORAPUT Addr - Tel.No - 06852-252061,, Mobile - 9439990496 Fax - Email- dsukoraput@gmail.com	Nos/Quantity Available - 2Persons Item Location - NA Available Time - January to December Source - Govt Operator Available- NA Transport - ,,,,NA Prior expr in emergency- yes and Prior training expr- yes Data entered on 5/4/2017
Item No - 233 Name - Gynecologist Type - Human Resource Description - Gynecologist	Dept Name - Health & Family Welfare Deptt. Addr - Koraput (Orissa) Contact - Dr. M.R. Sahu Addr - Chief Dist. Medical Officer, Koraput Tel.No - 06852-250242,06852-251234, Mobile - 9437192529 Fax - 250242 Email-	Nos/Quantity Available - 5Nos Item Location - Not Availble Available Time - January to December Source - Govt Operator Available- NA Transport - ,,,,NA Prior expr in emergency- yes and Prior training expr- yes
Item No - 233 Name - Gynecologist Type - Human Resource Description - GYNECOLOGIST	Dept Name - General Manager, NALCO Addr - G.M., NALCO, Damanjodi, Koraput Contact - Kailash Gupta Addr - NALCO, DAMANJODI, Dist- Koraput Tel.No - 06853-254550,, Mobile - Fax - Email-	Nos/Quantity Available - 2Nos Item Location - Not Availble Available Time - January to December Source - PSUnits Operator Available- NA Transport - ,,,,NA Prior expr in emergency- yes and Prior training expr- yes
Item No - 233 Name - Gynecologist Type - Human Resource Description -	Dept Name - Hindustan Aeronautics Limited Addr - Sunabeda-763002, Koraput Contact - J.K.Mohapatra, AGM(F & M) Addr - HAL, Sunabeda-2 Tel.No - 0683-220466,06853-220214,101 Mobile - Fax - 06853220004 Email- halkpt@sancharnet.in	Nos/Quantity Available - 2Nos Item Location - NA Available Time - January to December Source - PSUnits Operator Available- NA Transport - ,,,,NA Prior expr in emergency- yes and Prior training expr- yes Data entered on 2/25/2004
Item No - 234 Name - Radiologist Type - Human Resource Description - RADIOLOGIST	Dept Name - General Manager, NALCO Addr - G.M., NALCO, Damanjodi, Koraput Contact - Kailash Gupta Addr - NALCO, DAMANJODI, Dist- Koraput Tel.No - 06853-254550,, Mobile - Fax - Email-	Nos/Quantity Available - 1Nos Item Location - Not Availble Available Time - January to December Source - PSUnits Operator Available- NA Transport - ,,,,NA Prior expr in emergency- yes and Prior training expr- yes
Item No - 234 Name - Radiologist Type - Human Resource Description - Radiologist	Dept Name - CDMO, KORAPUT Addr - Chief District Medical Officer, Koraput Contact - ADMO(PH), KORAPUT Addr - Tel.No - 06852-252061,, Mobile - 9439990496 Fax - Email- dsukoraput@gmail.com	Nos/Quantity Available - 9Persons Item Location - NA Available Time - January to December Source - Govt Operator Available- NA Transport - ,,,,NA Prior expr in emergency- yes and Prior training expr- yes Data entered on 5/4/2017

Item No - 234 Name - Radiologist Type - Human Resource Description - Radiologist	Dept Name - CDMO, KORAPUT Addr - Chief District Medical Officer, Koraput Contact - ADMO(PH), KORAPUT Addr - Tel.No - 06852-252061,, Mobile - 9439990496 Fax - Email- dsukoraput@gmail.com	Nos/Quantity Available - 1Persons Item Location - NA Available Time - January to December Source - Govt Operator Available- NA Transport - ,,,,NA Prior expr in emergency- yes and Prior training expr- yes Data entered on 5/4/2017
Item No - 235 Name - Paramedics Type - Human Resource Description - Paramedics	Dept Name - Health & Family Welfare Deptt. Addr - Koraput (Orissa) Contact - Dr. M.R. Sahu Addr - Chief Dist. Medical Officer, Koraput Tel.No - 06852-250242,06852-251234, Mobile - 9437192529 Fax - 250242 Email-	Nos/Quantity Available - 191Nos Item Location - Not Availble Available Time - January to December Source - Govt Operator Available- NA Transport - ,,,,NA Prior expr in emergency- yes and Prior training expr- yes
Item No - 235 Name - Paramedics Type - Human Resource Description - PARAMEDICS	Dept Name - General Manager, NALCO Addr - G.M., NALCO, Damanjodi, Koraput Contact - Kailash Gupta Addr - NALCO, DAMANJODI, Dist- Koraput Tel.No - 06853-254550,, Mobile - Fax - Email-	Nos/Quantity Available - 20Nos Item Location - Not Availble Available Time - January to December Source - PSUnits Operator Available- NA Transport - ,,,,NA Prior expr in emergency- yes and Prior training expr- yes
Item No - 235 Name - Paramedics Type - Human Resource Description -	Dept Name - Hindustan Aeronautics Limited Addr - Sunabeda-763002, Koraput Contact - J.K.Mohapatra, AGM(F & M) Addr - HAL, Sunabeda-2 Tel.No - 0683-220466,06853-220214,101 Mobile - Fax - 06853220004 Email- halkpt@sancharnet.in	Nos/Quantity Available - 29Nos Item Location - NA Available Time - January to December Source - PSUnits Operator Available- NA Transport - ,,,,NA Prior expr in emergency- yes and Prior training expr- yes Data entered on 2/25/2004
Item No - 235 Name - Paramedics Type - Human Resource Description - Paramedics	Dept Name - CDMO, KORAPUT Addr - Chief District Medical Officer, Koraput Contact - ADMO(PH), KORAPUT Addr - Tel.No - 06852-252061,, Mobile - 9439990496 Fax - Email- dsukoraput@gmail.com	Nos/Quantity Available - 61Persons Item Location - NA Available Time - January to December Source - Govt Operator Available- NA Transport - ,,,,NA Prior expr in emergency- yes and Prior training expr- yes Data entered on 5/4/2017
Item No - 235 Name - Paramedics Type - Human Resource Description - Paramedics	Dept Name - CDMO, KORAPUT Addr - Chief District Medical Officer, Koraput Contact - ADMO(PH), KORAPUT Addr - Tel.No - 06852-252061,, Mobile - 9439990496 Fax - Email- dsukoraput@gmail.com	Nos/Quantity Available - 152Persons Item Location - NA Available Time - January to December Source - Govt Operator Available- NA Transport - ,,,,NA Prior expr in emergency- yes and Prior training expr- yes Data entered on 5/4/2017
Item No - 236 Name - Lab technicians Type - Human Resource Description -	Dept Name - Hindustan Aeronautics Limited Addr - Sunabeda-763002, Koraput Contact - J.K.Mohapatra, AGM(F & M) Addr - HAL, Sunabeda-2 Tel.No - 0683-220466,06853-220214,101 Mobile - Fax - 06853220004 Email- halkpt@sancharnet.in	Nos/Quantity Available - 3Nos Item Location - NA Available Time - January to December Source - PSUnits Operator Available- NA Transport - ,,,,NA Prior expr in emergency- yes and Prior training expr- yes Data entered on 2/25/2004
Item No - 236 Name - Lab technicians Type - Human Resource Description - LAB TECHNICIAS	Dept Name - General Manager, NALCO Addr - G.M., NALCO, Damanjodi, Koraput Contact - Kailash Gupta Addr - NALCO, DAMANJODI, Dist- Koraput Tel.No - 06853-254550,, Mobile - Fax - Email-	Nos/Quantity Available - 4Nos Item Location - Not Availble Available Time - January to December Source - PSUnits Operator Available- NA Transport - ,,,,NA Prior expr in emergency- yes and Prior training expr- yes

Item No - 236 Name - Lab technicians Type - Human Resource Description - Lab technicians	Dept Name - CDMO, KORAPUT Addr - Chief District Medical Officer, Koraput Contact - ADMO(PH), KORAPUT Addr - Tel.No - 06852-252061,, Mobile - 9439990496 Fax - Email- dsukoraput@gmail.com	Nos/Quantity Available - 19Persons Item Location - NA Available Time - January to December Source - Govt Operator Available- NA Transport - ,,,,NA Prior expr in emergency- yes and Prior training expr- yes Data entered on 5/4/2017
Item No - 236 Name - Lab technicians Type - Human Resource Description - Lab technicians	Dept Name - Health & Family Welfare Deptt. Addr - Koraput (Orissa) Contact - Dr. M.R. Sahu Addr - Chief Dist. Medical Officer, Koraput Tel.No - 06852-250242,06852-251234, Mobile - 9437192529 Fax - 250242 Email-	Nos/Quantity Available - 20Nos Item Location - Not Availble Available Time - January to December Source - Govt Operator Available- NA Transport - ,,,,NA Prior expr in emergency- yes and Prior training expr- yes
Item No - 237 Name - OT assistants Type - Human Resource Description - OT ASSISTANTS	Dept Name - General Manager, NALCO Addr - G.M., NALCO, Damanjodi, Koraput Contact - Kailash Gupta Addr - NALCO, DAMANJODI, Dist- Koraput Tel.No - 06853-254550,, Mobile - Fax - Email-	Nos/Quantity Available - 3Nos Item Location - Not Availble Available Time - January to December Source - PSUnits Operator Available- NA Transport - ,,,,NA Prior expr in emergency- yes and Prior training expr- yes
Item No - 237 Name - OT assistants Type - Human Resource Description - OT assistants	Dept Name - CDMO, KORAPUT Addr - Chief District Medical Officer, Koraput Contact - ADMO(PH), KORAPUT Addr - Tel.No - 06852-252061,, Mobile - 9439990496 Fax - Email- dsukoraput@gmail.com	Nos/Quantity Available - 1Persons Item Location - NA Available Time - January to December Source - Govt Operator Available- NA Transport - ,,,,NA Prior expr in emergency- yes and Prior training expr- yes Data entered on 5/4/2017
Item No - 237 Name - OT assistants Type - Human Resource Description -	Dept Name - Hindustan Aeronautics Limited Addr - Sunabeda-763002, Koraput Contact - J.K.Mohapatra, AGM(F & M) Addr - HAL, Sunabeda-2 Tel.No - 0683-220466,06853-220214,101 Mobile - Fax - 06853220004 Email- halkpt@sancharnet.in	Nos/Quantity Available - 4Nos Item Location - NA Available Time - January to December Source - PSUnits Operator Available- NA Transport - ,,,,NA Prior expr in emergency- yes and Prior training expr- yes Data entered on 2/25/2004
Item No - 238 Name - Medical first responders Type - Human Resource Description - Medical first responders	Dept Name - Health & Family Welfare Deptt. Addr - Koraput (Orissa) Contact - Dr. M.R. Sahu Addr - Chief Dist. Medical Officer, Koraput Tel.No - 06852-250242,06852-251234, Mobile - 9437192529 Fax - 250242 Email-	Nos/Quantity Available - 3Nos Item Location - NA Available Time - January to December Source - Govt Operator Available- NA Transport - ,,,,NA Prior expr in emergency- yes and Prior training expr- yes Last updated on 9/23/2005
Item No - 238 Name - Medical first responders Type - Human Resource Description - MEDICAL FIRST RESPONDERS	Dept Name - General Manager, NALCO Addr - G.M., NALCO, Damanjodi, Koraput Contact - Kailash Gupta Addr - NALCO, DAMANJODI, Dist- Koraput Tel.No - 06853-254550,, Mobile - Fax - Email-	Nos/Quantity Available - 3Nos Item Location - Not Availble Available Time - January to December Source - PSUnits Operator Available- NA Transport - ,,,,NA Prior expr in emergency- yes and Prior training expr- yes
Item No - 238 Name - Medical first responders Type - Human Resource Description - Medical first responders	Dept Name - CDMO, KORAPUT Addr - Chief District Medical Officer, Koraput Contact - ADMO(PH), KORAPUT Addr - Tel.No - 06852-252061,, Mobile - 9439990496 Fax - Email- dsukoraput@gmail.com	Nos/Quantity Available - 513Persons Item Location - NA Available Time - January to December Source - Govt Operator Available- NA Transport - ,,,,NA Prior expr in emergency- yes and Prior training expr- yes Data entered on 5/4/2017

Item No - 238 Name - Medical first responders Type - Human Resource Description - MEDICAL FIRST RESPONDER	Dept Name - NAVAL ARMED DEPOT Addr - NAD, SUNABEDA, DIST-KORAPUT, 763004 Contact - DEPUTY GENERAL MANAGER Addr - NAD, SUNABEDA, DIST-KORAPUT, 763004 Tel.No - 06853-220276,06853-220275, Mobile - Fax - 220276 Email-	Nos/Quantity Available - 1Nos Item Location - Not Availble Available Time - January to December Source - Military Operator Available- NA Transport - ,,,,NA Prior expr in emergency- yes and Prior training expr- yes
Item No - 238 Name - Medical first responders Type - Human Resource Description - Medical First responder	Dept Name - NAVAL ARMAMENT DEPOT Addr - NAD Sunabeda Contact - GENERAL MANAGER Addr - NAD Sunabeda Tel.No - 06853-274009,06853-274011, Mobile - 8895928151 Fax - 06853-274015 Email- encnads-navy@nic.in	Nos/Quantity Available - 1Team Item Location - NA Available Time - January to December Source - Govt Operator Available- NA Transport - ,,,,NA Prior expr in emergency- yes and Prior training expr- yes Last updated on 2/9/2017
Item No - 239 Name - Tent 80 Kgs Type - Specific Equipment Description - FLEXI TENT 5 MTRX2.5 mtr	Dept Name - OSAP, 3RD BN., KORAPUT Addr - KORAPUT Contact - COMMANDANT Addr - Tel.No - 06852-251344,06852-251355, Mobile - 9437250194 Fax - 06852-251344 Email- comdt3rdbn.odpl@nic.in	Nos/Quantity Available - 4Nos Item Location - Koraput Available Time - January to December Source - Govt Operator Available- yes Transport - road,,,, Prior expr in emergency- NA and Prior training expr- NA Data entered on 5/24/2017
Item No - 240 Name - Tent 40 Lbs Type - Specific Equipment Description - 4 men	Dept Name - OSAP, 3RD BN., KORAPUT Addr - koraput Contact - COMMANDANT Addr - Tel.No - 06852-251344,06852-251355, Mobile - 9437250194 Fax - 06852-251344 Email- comdt3rdbn.odpl@nic.in	Nos/Quantity Available - 3Nos Item Location - Koraput Available Time - January to December Source - Govt Operator Available- yes Transport - road,,,, Prior expr in emergency- NA and Prior training expr- NA Data entered on 5/24/2017
Item No - 246 Name - Tarpaulin Type - Specific Equipment Description - 4x4- 2 nos., 6x6-2 nos.	Dept Name - OSAP, 3RD BN., KORAPUT Addr - koraput Contact - COMMANDANT Addr - Tel.No - 06852-251344,06852-251355, Mobile - 9437250194 Fax - 06852-251344 Email- comdt3rdbn.odpl@nic.in	Nos/Quantity Available - 2Nos Item Location - Koraput Available Time - January to December Source - Govt Operator Available- yes Transport - road,,,, Prior expr in emergency- NA and Prior training expr- NA Data entered on 5/24/2017
Item No - 246 Name - Tarpaulin Type - Specific Equipment Description - Taraulin	Dept Name - NAVAL ARMAMENT DEPOT Addr - NAD Sunabeda Contact - GENERAL MANAGER Addr - Tel.No - 06853-274009,06853-274011, Mobile - 8895928151 Fax - 06853-274015 Email- encnads-navy@nic.in	Nos/Quantity Available - 2Nos Item Location - Sunabeda Available Time - January to December Source - Govt Operator Available- NA Transport - road,,,, Prior expr in emergency- NA and Prior training expr- NA Data entered on 2/9/2017
Item No - 246 Name - Tarpaulin Type - Specific Equipment Description - Tarpaulin	Dept Name - Hindustan Aeronautics Ltd. Addr - PO-Sunabeda, PIN-763002, Dist. Koraput (Orissa) Contact - Sri J. K. Mohapatra Addr - A.G.M.(F & N), HAL, Sunabeda Tel.No - 06853-220466,06853-220214,101 Mobile - Fax - 06853220004 Email- halkpt@sancharnet.in	Nos/Quantity Available - 2Nos Item Location - Sunabeda Available Time - January to December Source - Military Operator Available- NA Transport - road,,,, Prior expr in emergency- NA and Prior training expr- NA

Item No - 246 Name - Tarpaulin Type - Specific Equipment Description - TARPAULIN	Dept Name - NAVAL ARMED DEPOT Addr - NAD, SUNABEDA, DIST-KORAPUT, 763004 Contact - DEPUTY GENERAL MANAGER Addr - NAD, SUNABEDA, DIST-KORAPUT, 763004 Tel.No - 06853-220276,06853-220275, Mobile - Fax - 220276 Email-	Nos/Quantity Available - 2Nos Item Location - SUNABEDA Available Time - January to December Source - Military Operator Available- NA Transport - road,,,, Prior expr in emergency- NA and Prior training expr- NA
Item No - 246 Name - Tarpaulin Type - Specific Equipment Description - Tarpaulin	Dept Name - Home (Civil Defence Deptt.) Addr - Koraput (Orissa) Contact - Sri A. Ch. Majhi Addr - Dy. Controller, Civil Defence, Koraput(Orissa) Tel.No - 06852-250285,, Mobile - Fax - Email-	Nos/Quantity Available - 1Nos Item Location - Koraput Available Time - January to December Source - Govt Operator Available- yes Transport - road,,,, Prior expr in emergency- NA and Prior training expr- NA
Item No - 248 Name - Polythene Sheet Type - Specific Equipment Description - Polythine Sheet	Dept Name - Hindustan Aeronautics Ltd. Addr - PO-Sunabeda, PIN-763002, Dist. Koraput (Orissa) Contact - Sri J. K. Mohapatra Addr - A.G.M.(F & N), HAL, Sunabeda Tel.No - 06853-220466,06853-220214,101 Mobile - Fax - 06853220004 Email- halkpt@sancharnet.in	Nos/Quantity Available - 1000 Meter Item Location - Sunabeda Available Time - January to December Source - Military Operator Available- NA Transport - road,,,, Prior expr in emergency- NA and Prior training expr- NA
Item No - 248 Name - Polythene Sheet Type - Specific Equipment Description - Polythene Sheet	Dept Name - Revenue Department Addr - Collectorate, Koraput Contact - Santosh Kumar Satapathy Addr - Emergency Section, Collectorate, Koraput Tel.No - 9437038576,9437820704,9437337842 Mobile - 8093257666 Fax - 06852-251381 Email- dycolemkpt@nic.in	Nos/Quantity Available - 7Sets Item Location - Emergency Section Available Time - April to March Source - Govt Operator Available- yes Transport - ,,,,NA Prior expr in emergency- NA and Prior training expr- NA Data entered on 3/30/2015
Item No - 252 Name - 4 wheel drive vehicle Type - Specific Equipment Description - T.C.-2, AMBU-1, TRUCK-1, TRUCK MOUNTAIN-1	Dept Name - OSAP, 3RD BN., KORAPUT Addr - koraput Contact - COMMANDANT Addr - Tel.No - 06852-251344,06852-251355, Mobile - 9437250194 Fax - 06852-251344 Email- comdt3rdbn.odpl@nic.in	Nos/Quantity Available - 5Nos Item Location - Koraput Available Time - January to December Source - Govt Operator Available- yes Transport - road,,,, Prior expr in emergency- NA and Prior training expr- NA Data entered on 5/24/2017
Item No - 252 Name - 4 wheel drive vehicle Type - Specific Equipment Description - FOUR WHEEL VEHICLE	Dept Name - CDMO, KORAPUT Addr - chief District Medical Offcier, Koraput Contact - ADMO(PH), KORAPUT Addr - Tel.No - 06852-252061,, Mobile - 9439990496 Fax - Email- dsukoraput@gmail.com	Nos/Quantity Available - 5Nos Item Location - KPT Available Time - January to December Source - Govt Operator Available- yes Transport - road,,,, Prior expr in emergency- NA and Prior training expr- NA Data entered on 5/4/2017
Item No - 252 Name - 4 wheel drive vehicle Type - Specific Equipment Description - 4wheel drive vehicle	Dept Name - Works deptt. Addr - Koraput (Orissa) Contact - Sri Pradeep Kumar Das Addr - Executive Engineer, R&B, Koraput (Orissa) Tel.No - 06852-250235,06852-250201, Mobile - Fax - Email-	Nos/Quantity Available - 3Nos Item Location - Koraput Available Time - January to December Source - Govt Operator Available- yes Transport - road,,,, Prior expr in emergency- NA and Prior training expr- NA
Item No - 252 Name - 4 wheel drive vehicle Type - Specific Equipment Description - 4 wheel drive vehicle	Dept Name - Transport Deptt. Addr - Koraput (Orissa) Contact - Sri P. Pujari Addr - Regional Transport Officer, Koraput(Orissa) Tel.No - 06852-250289,, Mobile - Fax -	Nos/Quantity Available - 1734Nos Item Location - Koraput Available Time - January to December Source - Govt Operator Available- no Transport - road,,,, Prior expr in emergency- NA and Prior training expr- NA

	Email-	
Item No - 253 Name - Matador Type - Specific Equipment Description - Matador	Dept Name - Transport Deptt. Addr - Koraput (Orissa) Contact - Sri P. Pujari Addr - Regional Transport Officer, Koraput(Orissa) Tel.No - 06852-250289,, Mobile - Fax - Email-	Nos/Quantity Available - 3Nos Item Location - Koraput Available Time - January to December Source - Govt Operator Available- no Transport - road,,,, Prior expr in emergency- NA and Prior training expr- NA
Item No - 254 Name - Truck Type - Specific Equipment Description - Truck	Dept Name - Transport Deptt. Addr - Koraput (Orissa) Contact - Sri P. Pujari Addr - Regional Transport Officer, Koraput(Orissa) Tel.No - 06852-250289,, Mobile - Fax - Email-	Nos/Quantity Available - 4Nos Item Location - Koraput Available Time - January to December Source - Govt Operator Available- no Transport - road,,,, Prior expr in emergency- NA and Prior training expr- NA
Item No - 254 Name - Truck Type - Specific Equipment Description - Truck	Dept Name - OSAP,3RD B.N.,KORAPUT Addr - KORAPUT Contact - COMMANDANT Addr - KORAPUT Tel.No - 06852-251344,06852-251355, Mobile - Fax - Email-	Nos/Quantity Available - 2Nos Item Location - KORAPUT Available Time - January to December Source - Govt Operator Available- yes Transport - road,,,, Prior expr in emergency- NA and Prior training expr- NA
Item No - 254 Name - Truck Type - Specific Equipment Description - Six tonner trucks	Dept Name - Mech(R & B) Addr - Mechanical (R & B) wing,Koraput Contact - N_A Addr - Asst Engg,Mechanical (R & B) wing,Koraput Tel.No - N_A,, Mobile - Fax - Email-	Nos/Quantity Available - 2Nos Item Location - Koraput Available Time - January to December Source - Govt Operator Available- yes Transport - road , , , , Prior expr in emergency- NA and Prior training expr- NA Data entered on 12/3/2003
Item No - 254 Name - Truck Type - Specific Equipment Description - Heavy Duty Trucks	Dept Name - Mech(R & B) Addr - Mechanical (R & B) wing,Koraput Contact - N_A Addr - Asst Engg,Mechanical (R & B) wing,Koraput Tel.No - N_A,, Mobile - Fax - Email-	Nos/Quantity Available - 1Nos Item Location - Koraput Available Time - January to December Source - Military Operator Available- yes Transport - road,,,, Prior expr in emergency- NA and Prior training expr- NA
Item No - 254 Name - Truck Type - Specific Equipment Description - Truck Vaccination	Dept Name - CDMO, KORAPUT Addr - Chief District Medical Offcier, Koraput Contact - ADMO(PH), KORAPUT Addr - Tel.No - 06852-252061,, Mobile - 9439990496 Fax - Email- dsukoraput@gmail.com	Nos/Quantity Available - 1Nos Item Location - OFF Available Time - January to December Source - Govt Operator Available- NA Transport - road,,,, Prior expr in emergency- NA and Prior training expr- NA Data entered on 5/4/2017
Item No - 254 Name - Truck Type - Specific Equipment Description - TRUCK-3 TONES	Dept Name - NAVAL ARMED DEPOT Addr - NAD, SUNABEDA, DIST-KORAPUT, 763004 Contact - DEPUTY GENERAL MANAGER Addr - NAD, SUNABEDA, DIST-KORAPUT, 763004 Tel.No - 06853-220276,06853-220275, Mobile - Fax - 220276 Email-	Nos/Quantity Available - 2Nos Item Location - SUNABEDA Available Time - January to December Source - Govt Operator Available- yes Transport - road,,,, Prior expr in emergency- NA and Prior training expr- NA

Item No - 254 Name - Truck Type - Specific Equipment Description - truck	Dept Name - Health & Family Welfare Deptt. Addr - Koraput (Orissa) Contact - Dr. M.R. Sahu Addr - Chief Dist. Medical Officer, Koraput Tel.No - 06852-250242,06852-251234, Mobile - 9437192529 Fax - 250242 Email-	Nos/Quantity Available - 2Nos Item Location - Koraput Available Time - January to December Source - Govt Operator Available- yes Transport - road,,,, Prior expr in emergency- NA and Prior training expr- NA
Item No - 254 Name - Truck Type - Specific Equipment Description - OR-05P-0845	Dept Name - OSAP, 3RD BN., KORAPUT Addr - KORAPUT Contact - COMMANDANT Addr - Tel.No - 06852-251344,06852-251355, Mobile - 9437250194 Fax - 06852-251344 Email- comdt3rdbn.odpl@nic.in	Nos/Quantity Available - 1Nos Item Location - Koraput Available Time - January to December Source - Govt Operator Available- yes Transport - road,,,, Prior expr in emergency- NA and Prior training expr- NA Data entered on 5/24/2017
Item No - 254 Name - Truck Type - Specific Equipment Description - Truck-3 ton Capacity	Dept Name - NAVAL ARMAMENT DEPOT Addr - NAD Sunabeda Contact - GENERAL MANAGER Addr - Tel.No - 06853-274009,06853-274011, Mobile - 8895928151 Fax - 06853-274015 Email- encnads-navy@nic.in	Nos/Quantity Available - 2Nos Item Location - Sunabeda Available Time - January to December Source - Govt Operator Available- NA Transport - road,,,, Prior expr in emergency- NA and Prior training expr- NA Data entered on 2/9/2017
Item No - 256 Name - Mini Bus Type - Specific Equipment Description - MINI BUS	Dept Name - NAVAL ARMED DEPOT Addr - NAD, SUNABEDA, DIST-KORAPUT, 763004 Contact - DEPUTY GENERAL MANAGER Addr - NAD, SUNABEDA, DIST-KORAPUT, 763004 Tel.No - 06853-220276,06853-220275, Mobile - Fax - 220276 Email-	Nos/Quantity Available - 1Nos Item Location - SUNABEDA Available Time - January to December Source - Military Operator Available- yes Transport - road,,,, Prior expr in emergency- NA and Prior training expr- NA
Item No - 256 Name - Mini Bus Type - Specific Equipment Description - Mini Bus	Dept Name - Hindustan Aeronautics Ltd. Addr - PO-Sunabeda, PIN-763002, Dist. Koraput (Orissa) Contact - Sri J. K. Mohapatra Addr - A.G.M.(F & N), HAL, Sunabeda Tel.No - 06853-220466,06853-220214,101 Mobile - Fax - 06853220004 Email- halkpt@sancharnet.in	Nos/Quantity Available - 1Nos Item Location - Sunabeda Available Time - January to December Source - Military Operator Available- yes Transport - road,,,, Prior expr in emergency- NA and Prior training expr- NA
Item No - 256 Name - Mini Bus Type - Specific Equipment Description - Mini Bus	Dept Name - Health & Family Welfare Deptt. Addr - Koraput (Orissa) Contact - Dr. M.R. Sahu Addr - Chief Dist. Medical Officer, Koraput Tel.No - 06852-250242,06852-251234, Mobile - 9437192529 Fax - 250242 Email-	Nos/Quantity Available - 1Nos Item Location - Koraput Available Time - January to December Source - Govt Operator Available- yes Transport - road,,,, Prior expr in emergency- NA and Prior training expr- NA
Item No - 256 Name - Mini Bus Type - Specific Equipment Description - Mini Bus	Dept Name - Transport Deptt. Addr - Koraput (Orissa) Contact - Sri P. Pujari Addr - Regional Transport Officer, Koraput(Orissa) Tel.No - 06852-250289,, Mobile - Fax - Email-	Nos/Quantity Available - 140Nos Item Location - Koraput Available Time - January to December Source - Govt Operator Available- no Transport - road,,,, Prior expr in emergency- NA and Prior training expr- NA
Item No - 256 Name - Mini Bus Type - Specific Equipment Description - MINI BUS	Dept Name - General Manager, NALCO Addr - G.M., NALCO, Damanjodi, Koraput Contact - Kailash Gupta Addr - NALCO, DAMANJODI, Dist- Koraput Tel.No - 06853-254550,, Mobile - Fax - Email-	Nos/Quantity Available - 1Nos Item Location - DAMANJODI Available Time - January to December Source - PSUnits Operator Available- yes Transport - road,,,, Prior expr in emergency- NA and Prior training expr- NA

Item No - 257 Name - Bus Type - Specific Equipment Description - Bus	Dept Name - Transport Deptt. Addr - Koraput (Orissa) Contact - Sri P. Pujari Addr - Regional Transport Officer, Koraput(Orissa) Tel.No - 06852-250289,, Mobile - Fax - Email-	Nos/Quantity Available - 557Nos Item Location - Koraput Available Time - January to December Source - Govt Operator Available- no Transport - road,,,, Prior expr in emergency- NA and Prior training expr- NA
Item No - 257 Name - Bus Type - Specific Equipment Description - BUS	Dept Name - General Manager, NALCO Addr - G.M., NALCO, Damanjodi, Koraput Contact - Kailash Gupta Addr - NALCO, DAMANJODI, Dist- Koraput Tel.No - 06853-254550,, Mobile - Fax - Email-	Nos/Quantity Available - 1Nos Item Location - DAMANJODI Available Time - January to December Source - PSUnits Operator Available- yes Transport - road,,,, Prior expr in emergency- NA and Prior training expr- NA
Item No - 257 Name - Bus Type - Specific Equipment Description - Bus	Dept Name - Health & Family Welfare Deptt. Addr - Koraput (Orissa) Contact - Dr. M.R. Sahu Addr - Chief Dist. Medical Officer, Koraput Tel.No - 06852-250242,06852-251234, Mobile - 9437192529 Fax - 250242 Email-	Nos/Quantity Available - 1Nos Item Location - Koraput Available Time - January to December Source - Govt Operator Available- yes Transport - road,,,, Prior expr in emergency- NA and Prior training expr- NA
Item No - 257 Name - Bus Type - Specific Equipment Description - Bus	Dept Name - Hindustan Aeronautics Ltd. Addr - PO-Sunabeda, PIN-763002, Dist. Koraput (Orissa) Contact - Sri J. K. Mohapatra Addr - A.G.M.(F & N), HAL, Sunabeda Tel.No - 06853-220466,06853-220214,101 Mobile - Fax - 06853220004 Email- halkpt@sancharnet.in	Nos/Quantity Available - 6Nos Item Location - Sunabeda Available Time - January to December Source - Military Operator Available- yes Transport - road,,,, Prior expr in emergency- NA and Prior training expr- NA
Item No - 257 Name - Bus Type - Specific Equipment Description - TATA112, 909, 709 & 407	Dept Name - Home Department Addr - Koraput Contact - Superintendant of police, Koraput Addr - Koraput Tel.No - 06852-250901,, Mobile - Fax - 06852-250900/25 Email- spkpt.odpol@nic.in	Nos/Quantity Available - 11Nos Item Location - HDQRS, KORAPUT Available Time - January to September Source - Govt Operator Available- NA Transport - road,,,, Prior expr in emergency- NA and Prior training expr- NA Data entered on 9/22/2015
Item No - 258 Name - Tractor Type - Specific Equipment Description - Tractor	Dept Name - NAVAL ARMAMENT DEPOT Addr - NAD Sunabeda Contact - GENERAL MANAGER Addr - Tel.No - 06853-274009,06853-274011, Mobile - 8895928151 Fax - 06853-274015 Email- encnads-navy@nic.in	Nos/Quantity Available - 1Nos Item Location - Sunabeda Available Time - January to December Source - Govt Operator Available- NA Transport - road,,,, Prior expr in emergency- NA and Prior training expr- NA Data entered on 2/9/2017
Item No - 258 Name - Tractor Type - Specific Equipment Description - OR-05 Q-1749	Dept Name - OSAP, 3RD BN., KORAPUT Addr - KORAPUT Contact - COMMANDANT Addr - Tel.No - 06852-251344,06852-251355, Mobile - 9437250194 Fax - 06852-251344 Email- comdt3rdbn.odpl@nic.in	Nos/Quantity Available - 1Nos Item Location - Koraput Available Time - January to December Source - Govt Operator Available- yes Transport - road,,,, Prior expr in emergency- NA and Prior training expr- NA Data entered on 5/24/2017
Item No - 258 Name - Tractor Type - Specific Equipment Description - TRACTOR	Dept Name - NAVAL ARMED DEPOT Addr - NAD, SUNABEDA, DIST-KORAPUT, 763004 Contact - DEPUTY GENERAL MANAGER Addr - NAD, SUNABEDA, DIST-KORAPUT, 763004 Tel.No - 06853-220276,06853-220275, Mobile - Fax - 220276 Email-	Nos/Quantity Available - 1Nos Item Location - SUNABEDA Available Time - January to December Source - Military Operator Available- yes Transport - road,,,, Prior expr in emergency- NA and Prior training expr- NA

Item No - 258 Name - Tractor Type - Specific Equipment Description - Tractor	Dept Name - Transport Deptt. Addr - Koraput (Orissa) Contact - Sri P. Pujari Addr - Regional Transport Officer, Koraput(Orissa) Tel.No - 06852-250289,, Mobile - Fax - Email-	Nos/Quantity Available - 557Nos Item Location - Koraput Available Time - January to December Source - Govt Operator Available- no Transport - road,,,, Prior expr in emergency- NA and Prior training expr- NA
Item No - 258 Name - Tractor Type - Specific Equipment Description - HMT	Dept Name - ODRAF Addr - ODRAF, OSAP Contact - Asst. Commandant, OSAP Addr - Koraput Tel.No - 06852-274181,, Mobile - Fax - Email-	Nos/Quantity Available - 1Nos Item Location - Sunabeda, EE, Mechanical Available Time - January to December Source - Govt Operator Available- yes Transport - road,,,, Prior expr in emergency- NA and Prior training expr- NA
Item No - 258 Name - Tractor Type - Specific Equipment Description - Tractor	Dept Name - OSAP,3RD B.N.,KORAPUT Addr - KORAPUT Contact - COMMANDANT Addr - KORAPUT Tel.No - 06852-251344,06852-251355, Mobile - Fax - Email-	Nos/Quantity Available - 1Nos Item Location - KORAPUT Available Time - January to December Source - Govt Operator Available- yes Transport - road,,,, Prior expr in emergency- NA and Prior training expr- NA
Item No - 258 Name - Tractor Type - Specific Equipment Description - TRACTOR	Dept Name - General Manager, NALCO Addr - G.M., NALCO, Damanjodi, Koraput Contact - Kailash Gupta Addr - NALCO, DAMANJODI, Dist- Koraput Tel.No - 06853-254550,, Mobile - Fax - Email-	Nos/Quantity Available - 1Nos Item Location - DAMANJODI Available Time - January to December Source - PSUnits Operator Available- yes Transport - road,,,, Prior expr in emergency- NA and Prior training expr- NA
Item No - 259 Name - Trailer Type - Specific Equipment Description - Hydraulic Tractor	Dept Name - ODRAF Addr - ODRAF, OSAP Contact - Asst. Commandant, OSAP Addr - Koraput Tel.No - 06852-274181,, Mobile - Fax - Email-	Nos/Quantity Available - 1Nos Item Location - Sunabeda, EE, Mechanical Available Time - January to December Source - Govt Operator Available- yes Transport - road,,,, Prior expr in emergency- NA and Prior training expr- NA
Item No - 259 Name - Trailer Type - Specific Equipment Description - Trailer	Dept Name - Transport Deptt. Addr - Koraput (Orissa) Contact - Sri P. Pujari Addr - Regional Transport Officer, Koraput(Orissa) Tel.No - 06852-250289,, Mobile - Fax - Email-	Nos/Quantity Available - 299Nos Item Location - Koraput Available Time - January to December Source - Govt Operator Available- no Transport - road,,,, Prior expr in emergency- NA and Prior training expr- NA
Item No - 259 Name - Trailer Type - Specific Equipment Description - OR-05Q-1750	Dept Name - OSAP, 3RD BN., KORAPUT Addr - KORAPUT Contact - COMMANDANT Addr - Tel.No - 06852-251344,06852-251355, Mobile - 9437250194 Fax - 06852-251344 Email- comdt3rdbn.odpl@nic.in	Nos/Quantity Available - 1Nos Item Location - Koraput Available Time - January to December Source - Govt Operator Available- yes Transport - road,,,, Prior expr in emergency- NA and Prior training expr- NA Data entered on 5/24/2017
Item No - 260 Name - Heavy Truck Type - Specific Equipment Description - OR-02 AK-8705	Dept Name - OSAP, 3RD BN., KORAPUT Addr - KORAPUT Contact - COMMANDANT Addr - Tel.No - 06852-251344,06852-251355, Mobile - 9437250194 Fax - 06852-251344 Email- comdt3rdbn.odpl@nic.in	Nos/Quantity Available - 1Nos Item Location - Koraput Available Time - January to December Source - Govt Operator Available- yes Transport - road,,,, Prior expr in emergency- NA and Prior training expr- NA Data entered on 5/24/2017

Item No - 260 Name - Heavy Truck Type - Specific Equipment Description - ASHOK LEYLAND (06 WHEELER)	Dept Name - Home Department Addr - Koraput Contact - Superintendant of police, Koraput Addr - Koraput Tel.No - 06852-250901,, Mobile - Fax - 06852-250900/25 Email- spkpt.odpol@nic.in	Nos/Quantity Available - 01Nos Item Location - HDQRS, KORAPUT Available Time - January to September Source - Govt Operator Available- NA Transport - road,,,, Prior expr in emergency- NA and Prior training expr- NA Data entered on 9/22/2015
Item No - 260 Name - Heavy Truck Type - Specific Equipment Description - Heavy Truck	Dept Name - OSAP,3RD B.N.,KORAPUT Addr - KORAPUT Contact - COMMANDANT Addr - KORAPUT Tel.No - 06852-251344,06852-251355, Mobile - Fax - Email-	Nos/Quantity Available - 1Nos Item Location - KORAPUT Available Time - January to December Source - Govt Operator Available- yes Transport - road,,,, Prior expr in emergency- NA and Prior training expr- NA
Item No - 260 Name - Heavy Truck Type - Specific Equipment Description - Heavy Truck	Dept Name - Works deptt. Addr - Koraput (Orissa) Contact - Sri Pradeep Kumar Das Addr - Executive Engineer, R&B, Koraput (Orissa) Tel.No - 06852-250235,06852-250201, Mobile - Fax - Email-	Nos/Quantity Available - 1Nos Item Location - Koraput Available Time - January to December Source - Govt Operator Available- yes Transport - road,,,, Prior expr in emergency- NA and Prior training expr- NA
Item No - 260 Name - Heavy Truck Type - Specific Equipment Description - Heavy Truck	Dept Name - Transport Deptt. Addr - Koraput (Orissa) Contact - Sri P. Pujari Addr - Regional Transport Officer, Koraput(Orissa) Tel.No - 06852-250289,, Mobile - Fax - Email-	Nos/Quantity Available - 21Nos Item Location - Koraput Available Time - January to December Source - Govt Operator Available- no Transport - road,,,, Prior expr in emergency- NA and Prior training expr- NA
Item No - 260 Name - Heavy Truck Type - Specific Equipment Description - 12.180 kg	Dept Name - ODRAF Addr - ODRAF, OSAP Contact - Asst. Commandant, OSAP Addr - Koraput Tel.No - 06852-274181,, Mobile - Fax - Email-	Nos/Quantity Available - 1Nos Item Location - Sunabeda, EE, Mechanical Available Time - January to December Source - Govt Operator Available- yes Transport - road,,,, Prior expr in emergency- NA and Prior training expr- NA
Item No - 260 Name - Heavy Truck Type - Specific Equipment Description - Heavy Truck	Dept Name - Hindustan Aeronautics Ltd. Addr - PO-Sunabeda, PIN-763002, Dist. Koraput (Orissa) Contact - Sri J. K. Mohapatra Addr - A.G.M.(F & N), HAL, Sunabeda Tel.No - 06853-220466,06853-220214,101 Mobile - Fax - 06853220004 Email- halkpt@sancharnet.in	Nos/Quantity Available - 4Nos Item Location - Sunabeda Available Time - January to December Source - Military Operator Available- yes Transport - road,,,, Prior expr in emergency- NA and Prior training expr- NA
Item No - 261 Name - Light Ambulance Van Type - Specific Equipment Description - Light Ambulance Van	Dept Name - CDMO, KORAPUT Addr - Chief District Medical Offcier, Koraput Contact - ADMO(PH), KORAPUT Addr - Tel.No - 06852-252061,, Mobile - 9439990496 Fax - Email- dsukoraput@gmail.com	Nos/Quantity Available - 13Nos Item Location - OFF Available Time - January to December Source - Govt Operator Available- NA Transport - road,,,, Prior expr in emergency- NA and Prior training expr- NA Data entered on 5/4/2017
Item No - 261 Name - Light Ambulance Van Type - Specific Equipment Description - Light Ambulance Van	Dept Name - Transport Deptt. Addr - Koraput (Orissa) Contact - Sri P. Pujari Addr - Regional Transport Officer, Koraput(Orissa) Tel.No - 06852-250289,, Mobile - Fax - Email-	Nos/Quantity Available - 4Nos Item Location - Koraput Available Time - January to December Source - Govt Operator Available- no Transport - road,,,, Prior expr in emergency- NA and Prior training expr- NA

Item No - 261 Name - Light Ambulance Van Type - Specific Equipment Description - Light Ambulance Van	Dept Name - Hindustan Aeronautics Ltd. Addr - PO-Sunabeda, PIN-763002, Dist. Koraput (Orissa) Contact - Sri J. K. Mohapatra Addr - A.G.M.(F & N), HAL, Sunabeda Tel.No - 06853-220466,06853-220214,101 Mobile - Fax - 06853220004 Email- halkpt@sancharnet.in	Nos/Quantity Available - 3Nos Item Location - Sunabeda Available Time - January to December Source - Military Operator Available- yes Transport - road,,,, Prior expr in emergency- NA and Prior training expr- NA
Item No - 261 Name - Light Ambulance Van Type - Specific Equipment Description - Light Ambulance Van	Dept Name - Health & Family Welfare Deptt. Addr - Koraput (Orissa) Contact - Dr. M.R. Sahu Addr - Chief Dist. Medical Officer, Koraput Tel.No - 06852-250242,06852-251234, Mobile - 9437192529 Fax - 250242 Email-	Nos/Quantity Available - 1Nos Item Location - Koraput Available Time - January to December Source - Govt Operator Available- yes Transport - road,,,, Prior expr in emergency- NA and Prior training expr- NA
Item No - 261 Name - Light Ambulance Van Type - Specific Equipment Description - MAHINDRA MARSHAL	Dept Name - Home Department Addr - Koraput Contact - Superintendant of police, Koraput Addr - Koraput Tel.No - 06852-250901,, Mobile - Fax - 06852-250900/25 Email- spkpt.odpol@nic.in	Nos/Quantity Available - 01Nos Item Location - HDQRS, KORAPUT Available Time - January to September Source - Govt Operator Available- NA Transport - road,,,, Prior expr in emergency- NA and Prior training expr- NA Data entered on 9/22/2015
Item No - 262 Name - Medium Ambulance Van Type - Specific Equipment Description - OR-10C-7815	Dept Name - OSAP, 3RD BN., KORAPUT Addr - KORAPUT Contact - COMMANDANT Addr - Tel.No - 06852-251344,06852-251355, Mobile - 9437250194 Fax - 06852-251344 Email- comdt3rdbn.odpl@nic.in	Nos/Quantity Available - 1Nos Item Location - Koraput Available Time - January to December Source - Govt Operator Available- yes Transport - road,,,, Prior expr in emergency- NA and Prior training expr- NA Data entered on 5/24/2017
Item No - 262 Name - Medium Ambulance Van Type - Specific Equipment Description - Medium Ambulance Van	Dept Name - OSAP,3RD B.N.,KORAPUT Addr - KORAPUT Contact - COMMANDANT Addr - KORAPUT Tel.No - 06852-251344,06852-251355, Mobile - Fax - Email-	Nos/Quantity Available - 1Nos Item Location - KORAPUT Available Time - January to December Source - Govt Operator Available- yes Transport - road,,,, Prior expr in emergency- NA and Prior training expr- NA
Item No - 262 Name - Medium Ambulance Van Type - Specific Equipment Description - 4+1 Person Capacity	Dept Name - ODRAF Addr - ODRAF, OSAP Contact - Asst. Commandant, OSAP Addr - Koraput Tel.No - 06852-274181,, Mobile - Fax - Email-	Nos/Quantity Available - 1Nos Item Location - Sunabeda, EE, Mechanical Available Time - January to December Source - Govt Operator Available- yes Transport - road,,,, Prior expr in emergency- NA and Prior training expr- NA
Item No - 262 Name - Medium Ambulance Van Type - Specific Equipment Description - Medium Ambulance Van	Dept Name - Health & Family Welfare Deptt. Addr - Koraput (Orissa) Contact - Dr. M.R. Sahu Addr - Chief Dist. Medical Officer, Koraput Tel.No - 06852-250242,06852-251234, Mobile - 9437192529 Fax - 250242 Email-	Nos/Quantity Available - 1Nos Item Location - Koraput Available Time - January to December Source - Govt Operator Available- yes Transport - road,,,, Prior expr in emergency- NA and Prior training expr- NA
Item No - 262 Name - Medium Ambulance Van Type - Specific Equipment Description - Medium Ambulance	Dept Name - CDMO, KORAPUT Addr - Chief District Medical Offcier, Koraput Contact - ADMO(PH), KORAPUT Addr - Tel.No - 06852-252061,, Mobile - 9439990496 Fax - Email- dsukoraput@gmail.com	Nos/Quantity Available - 10Nos Item Location - OFF Available Time - January to December Source - Govt Operator Available- yes Transport - road,,,, Prior expr in emergency- NA and Prior training expr- NA Data entered on 5/4/2017

Item No - 262 Name - Medium Ambulance Van Type - Specific Equipment Description - MIDIUM AMBULANCE VAN	Dept Name - NAVAL ARMED DEPOT Addr - NAD, SUNABEDA, DIST-KORAPUT, 763004 Contact - DEPUTY GENERAL MANAGER Addr - NAD, SUNABEDA, DIST-KORAPUT, 763004 Tel.No - 06853-220276,06853-220275, Mobile - Fax - 220276	Nos/Quantity Available - 1Nos Item Location - SUNABEDA Available Time - January to December Source - Military Operator Available- yes Transport - road,,,, Prior expr in emergency- NA and Prior training expr- NA
Item No - 264 Name - Mobilization Truck Type - Specific Equipment Description - Troop carrier 1+4+2 Capacity	Dept Name - ODRAF Addr - ODRAF, OSAP Contact - Asst. Commandant, OSAP Addr - Koraput Tel.No - 06852-274181,, Mobile - Fax - Email-	Nos/Quantity Available - 2Nos Item Location - Sunabeda, EE, Mechanical Available Time - January to December Source - Govt Operator Available- yes Transport - road,,,, Prior expr in emergency- NA and Prior training expr- NA
Item No - 265 Name - Water Tanker - Medium capacity Type - Specific Equipment Description - Water Tanker-Medium capacity	Dept Name - Health & Family Welfare Deptt. Addr - Koraput (Orissa) Contact - Dr. M.R. Sahu Addr - Chief Dist. Medical Officer, Koraput Tel.No - 06852-250242,06852-251234, Mobile - 9437192529 Fax - 250242 Email-	Nos/Quantity Available - 4Nos Item Location - Koraput Available Time - January to December Source - Govt Operator Available- yes Transport - road,,,, Prior expr in emergency- NA and Prior training expr- NA
Item No - 265 Name - Water Tanker - Medium capacity Type - Specific Equipment Description - Water Tanker - Medium capacity	Dept Name - Transport Deptt. Addr - Koraput (Orissa) Contact - Sri P. Pujari Addr - Regional Transport Officer, Koraput(Orissa) Tel.No - 06852-250289,, Mobile - Fax - Email-	Nos/Quantity Available - 4Nos Item Location - Koraput Available Time - January to December Source - Govt Operator Available- no Transport - road,,,, Prior expr in emergency- NA and Prior training expr- NA
Item No - 265 Name - Water Tanker - Medium capacity Type - Specific Equipment Description - Medium capacity	Dept Name - Hindustan Aeronautics Ltd. Addr - PO-Sunabeda, PIN-763002, Dist. Koraput (Orissa) Contact - Sri J. K. Mohapatra Addr - A.G.M.(F & N), HAL, Sunabeda Tel.No - 06853-220466,06853-220214,101 Mobile - Fax - 06853220004 Email- halkpt@sancharnet.in	Nos/Quantity Available - 1Nos Item Location - Sunabeda Available Time - January to December Source - Military Operator Available- yes Transport - road,,,, Prior expr in emergency- NA and Prior training expr- NA
Item No - 266 Name - Water Tanker - Large capacity Type - Specific Equipment Description - WATER TANKER - LARGE CAPACITY	Dept Name - General Manager, NALCO Addr - G.M., NALCO, Damanjodi, Koraput Contact - Kailash Gupta Addr - NALCO, DAMANJODI, Dist- Koraput Tel.No - 06853-254550,, Mobile - Fax - Email-	Nos/Quantity Available - 1Nos Item Location - DAMANJODI Available Time - January to December Source - PSUnits Operator Available- yes Transport - road,,,, Prior expr in emergency- NA and Prior training expr- NA
Item No - 267 Name - VHF Sets Static Type - Specific Equipment Description - VHF Sets Static	Dept Name - Hindustan Aeronautics Ltd. Addr - PO-Sunabeda, PIN-763002, Dist. Koraput (Orissa) Contact - Sri J. K. Mohapatra Addr - A.G.M.(F & N), HAL, Sunabeda Tel.No - 06853-220466,06853-220214,101 Mobile - Fax - 06853220004 Email- halkpt@sancharnet.in	Nos/Quantity Available - 1Nos Item Location - Sunabeda Available Time - January to December Source - Military Operator Available- yes Transport - road,,,, Prior expr in emergency- NA and Prior training expr- NA
Item No - 267 Name - VHF Sets Static Type - Specific Equipment Description - VHF Sets	Dept Name - OSAP, 3RD BN., KORAPUT Addr - KORAPUT Contact - COMMANDANT Addr - Tel.No - 06852-251344,06852-251355, Mobile - 9437250194 Fax - 06852-251344 Email- comdt3rdbn.odpl@nic.in	Nos/Quantity Available - 1Nos Item Location - Koraput Available Time - January to December Source - Govt Operator Available- yes Transport - road,,,, Prior expr in emergency- NA and Prior training expr- NA Data entered on 5/24/2017

Item No - 267 Name - VHF Sets Static Type - Specific Equipment Description - VHF SETS STATIC	Dept Name - FIRE STATION, KORAPUT Addr - FIRE STATION, KORAPUT AT/PO- KORAPUT Contact - ASST. FIRE OFFICER Addr - Tel.No - 06852-250301,06852-252301, Mobile - 9853514227 Fax - 06852-252301	Nos/Quantity Available - 1Sets Item Location - KORAPUT Available Time - January to December Source - Govt Operator Available- NA Transport - road,,,, Prior expr in emergency- NA and Prior training expr- NA Data entered on 7/22/2016
Item No - 267 Name - VHF Sets Static Type - Specific Equipment Description - VHF Sets Static	Dept Name - Revenue & Disaster Management Department Addr - Tahasil Office, Kotpad, Dist. Koraput Contact - Tahasildar, Kotpad Addr - Tahasil Office, Kotpad, Dist. Koraput Tel.No - 06860-283032,, Mobile - Fax - Email- tah.kotpad@nic.in	Nos/Quantity Available - 1Nos Item Location - Permices of the office Available Time - January to May Source - Govt Operator Available- NA Transport - road,,,, Prior expr in emergency- NA and Prior training expr- NA Data entered on 5/6/2015
Item No - 267 Name - VHF Sets Static Type - Specific Equipment Description - VHF Sets Static	Dept Name - Revenue & Disaster Management Department Addr - Tahasil Office, Kotpad, Dist. Koraput Contact - Tahasildar, Kotpad Addr - Tahasil Office, Kotpad, Dist. Koraput Tel.No - 06860-283032,, Mobile - Fax - Email- tah.kotpad@nic.in	Nos/Quantity Available - 1Nos Item Location - Permices of the office Available Time - January to May Source - Govt Operator Available- NA Transport - road,,,, Prior expr in emergency- NA and Prior training expr- NA Data entered on 5/6/2015
Item No - 268 Name - VHF Sets Mobile Type - Specific Equipment Description - VHF SETS MOBILE	Dept Name - FIRE STATION, KORAPUT Addr - FIRE STATION, KORAPUT AT/PO- KORAPUT Contact - ASST. FIRE OFFICER Addr - Tel.No - 06852-250301,06852-252301, Mobile - 9853514227 Fax - 06852-252301 Email-	Nos/Quantity Available - 2Nos Item Location - KORAPUT Available Time - January to December Source - Govt Operator Available- NA Transport - road,,,, Prior expr in emergency- NA and Prior training expr- NA Data entered on 7/22/2016
Item No - 268 Name - VHF Sets Mobile Type - Specific Equipment Description - VHF Sets Mobile	Dept Name - Hindustan Aeronautics Ltd. Addr - PO-Sunabeda, PIN-763002, Dist. Koraput (Orissa) Contact - Sri J. K. Mohapatra Addr - A.G.M.(F & N), HAL, Sunabeda Tel.No - 06853-220466,06853-220214,101 Mobile - Fax - 06853220004 Email- halkpt@sancharnet.in	Nos/Quantity Available - 1Nos Item Location - Sunabeda Available Time - January to December Source - Military Operator Available- yes Transport - road,,,, Prior expr in emergency- NA and Prior training expr- NA
Item No - 271 Name - Walkie Talkie Sets Type - Specific Equipment Description - Walkie Talkie Sets	Dept Name - Hindustan Aeronautics Ltd. Addr - PO-Sunabeda, PIN-763002, Dist. Koraput (Orissa) Contact - Sri J. K. Mohapatra Addr - A.G.M.(F & N), HAL, Sunabeda Tel.No - 06853-220466,06853-220214,101 Mobile - Fax - 06853220004 Email- halkpt@sancharnet.in	Nos/Quantity Available - 8Nos Item Location - Sunabeda Available Time - January to December Source - Military Operator Available- yes Transport - road,,,, Prior expr in emergency- NA and Prior training expr- NA
Item No - 271 Name - Walkie Talkie Sets Type - Specific Equipment Description - Walkie Talkie Sets	Dept Name - OSAP,3RD B.N.,KORAPUT Addr - KORAPUT Contact - COMMANDANT Addr - KORAPUT Tel.No - 06852-251344,06852-251355, Mobile - Fax - Email-	Nos/Quantity Available - 5Nos Item Location - KORAPUT Available Time - January to December Source - Govt Operator Available- yes Transport - road,,,, Prior expr in emergency- NA and Prior training expr- NA
Item No - 271 Name - Walkie Talkie Sets Type - Specific Equipment Description - WALKIE TALKIE SETS	Dept Name - FIRE STATION, KORAPUT Addr - FIRE STATION, KORAPUT AT/PO- KORAPUT Contact - ASST. FIRE OFFICER Addr - Tel.No - 06852-250301,06852-252301, Mobile - 9853514227 Fax - 06852-252301 Email-	Nos/Quantity Available - 2Nos Item Location - KORAPUT Available Time - January to December Source - Govt Operator Available- NA Transport - road,,,, Prior expr in emergency- NA and Prior training expr- NA Data entered on 7/22/2016

Item No - 271 Name - Walkie Talkie Sets Type - Specific Equipment Description - OLD-05 & NEW-10	Dept Name - OSAP, 3RD BN., KORAPUT Addr - KORAPUT Contact - COMMANDANT Addr - Tel.No - 06852-251344,06852-251355, Mobile - 9437250194 Fax - 06852-251344 Email- comdt3rdbn.odpl@nic.in	Nos/Quantity Available - 15Nos Item Location - Koraput Available Time - January to December Source - Govt Operator Available- yes Transport - road,,,, Prior expr in emergency- NA and Prior training expr- NA Data entered on 5/24/2017
Item No - 272 Name - HF Sets Static Type - Specific Equipment Description - HF Sets Static	Dept Name - Home (Civil Defence Deptt.) Addr - Koraput (Orissa) Contact - Sri A. Ch. Majhi Addr - Dy. Controller, Civil Defence, Koraput(Orissa) Tel.No - 06852-250285,, Mobile - Fax -	Nos/Quantity Available - 1Nos Item Location - Koraput Available Time - January to December Source - Govt Operator Available- yes Transport - road,,,, Prior expr in emergency- NA and Prior training expr- NA
Item No - 275 Name - INMARSAT Type - Specific Equipment Description - INMARSAT	Dept Name - OSAP, 3RD BN., KORAPUT Addr - KORAPUT Contact - COMMANDANT Addr - Tel.No - 06852-251344,06852-251355, Mobile - 9437250194 Fax - 06852-251344 Email- comdt3rdbn.odpl@nic.in	Nos/Quantity Available - 2Nos Item Location - Koraput Available Time - January to December Source - Govt Operator Available- yes Transport - road,,,, Prior expr in emergency- NA and Prior training expr- NA Data entered on 5/24/2017
Item No - 276 Name - Mobile Phone GSM Type - Specific Equipment Description - NOKIA-1110 U/S CONDITION	Dept Name - OSAP, 3RD BN., KORAPUT Addr - KORAPUT Contact - COMMANDANT Addr - Tel.No - 06852-251344,06852-251355, Mobile - 9437250194 Fax - 06852-251344 Email- comdt3rdbn.odpl@nic.in	Nos/Quantity Available - 1Nos Item Location - Koraput Available Time - January to December Source - Govt Operator Available- yes Transport - road,,,, Prior expr in emergency- NA and Prior training expr- NA Data entered on 5/24/2017
Item No - 278 Name - GPS Hand Sets Type - Specific Equipment Description - GPS Hand Sets	Dept Name - OSAP, 3RD BN., KORAPUT Addr - KORAPUT Contact - COMMANDANT Addr - Tel.No - 06852-251344,06852-251355, Mobile - 9437250194 Fax - 06852-251344 Email- comdt3rdbn.odpl@nic.in	Nos/Quantity Available - 5Nos Item Location - Koraput Available Time - January to December Source - Govt Operator Available- yes Transport - road,,,, Prior expr in emergency- NA and Prior training expr- NA Data entered on 5/24/2017
Item No - 278 Name - GPS Hand Sets Type - Specific Equipment Description - RAINO	Dept Name - Home Department Addr - Koraput Contact - Superintendant of police, Koraput Addr - Koraput Tel.No - 06852-250901,, Mobile - Fax - 06852-250900/25 Email- spkpt.odpol@nic.in	Nos/Quantity Available - 13Nos Item Location - HDQRS, KORAPUT Available Time - January to September Source - Govt Operator Available- NA Transport - ,,,,NA Prior expr in emergency- NA and Prior training expr- NA Data entered on 9/22/2015
Item No - 278 Name - GPS Hand Sets Type - Specific Equipment Description - Germin & Trex-Vista	Dept Name - Revenue Department Addr - Collectorate, Koraput Contact - Santosh Kumar Satapathy Addr - Emergency Section, Collectorate, Koraput Tel.No - 9437038576,9437820704,9437337842 Mobile - 8093257666 Fax - 06852-251381 Email- dycolemkpt@nic.in	Nos/Quantity Available - 1Nos Item Location - Emergency Section Available Time - December to March Source - Govt Operator Available- no Transport - ,,,,NA Prior expr in emergency- NA and Prior training expr- NA Data entered on 3/30/2015
Item No - 280 Name - Video Camera Digital Type - Specific Equipment Description - SAMSUNG	Dept Name - Home Department Addr - Koraput Contact - Superintendant of police, Koraput Addr - Koraput Tel.No - 06852-250901,, Mobile - Fax - 06852-250900/25 Email- spkpt.odpol@nic.in	Nos/Quantity Available - 26Nos Item Location - HDQRS, KORAPUT Available Time - January to September Source - Govt Operator Available- NA Transport - ,,,,NA Prior expr in emergency- NA and Prior training expr- NA Data entered on 9/22/2015

Item No - 280 Name - Video Camera Digital Type - Specific Equipment Description - Video Camera Digital	Dept Name - OSAP, 3RD BN., KORAPUT Addr - KORAPUT Contact - COMMANDANT Addr - Tel.No - 06852-251344,06852-251355, Mobile - 9437250194 Fax - 06852-251344 Email- comdt3rdbn.odpl@nic.in	Nos/Quantity Available - 1Nos Item Location - Koraput Available Time - January to December Source - Govt Operator Available- yes Transport - road,,,, Prior expr in emergency- NA and Prior training expr- NA Data entered on 5/24/2017
Item No - 280 Name - Video Camera Digital Type - Specific Equipment Description - Video Camera Digital	Dept Name - Hindustan Aeronautics Ltd. Addr - PO-Sunabeda, PIN-763002, Dist. Koraput (Orissa) Contact - Sri J. K. Mohapatra Addr - A.G.M.(F & N), HAL, Sunabeda Tel.No - 06853-220466,06853-220214,101 Mobile - Fax - 06853220004 Email- halkpt@sancharnet.in	Nos/Quantity Available - 1Nos Item Location - Sunabeda Available Time - January to December Source - Military Operator Available- yes Transport - road,,,, Prior expr in emergency- NA and Prior training expr- NA
Item No - 282 Name - Camera Digital Type - Specific Equipment Description - SONY	Dept Name - Home Department Addr - Koraput Contact - Superintendant of police, Koraput Addr - Koraput Tel.No - 06852-250901,, Mobile - Fax - 06852-250900/25 Email- spkpt.odpol@nic.in	Nos/Quantity Available - 01Nos Item Location - HDQRS, KORAPUT Available Time - January to September Source - Govt Operator Available- NA Transport - ,,,,NA Prior expr in emergency- NA and Prior training expr- NA Data entered on 9/22/2015
Item No - 282 Name - Camera Digital Type - Specific Equipment Description - Canon Power Digital Camera, A- 59015	Dept Name - Revenue Department Addr - Collectorate, Koraput Contact - Santosh Kumar Satapathy Addr - Emergency Section, Collectorate, Koraput Tel.No - 9437038576,9437820704,9437337842 Mobile - 8093257666 Fax - 06852-251381 Email- dycolemkpt@nic.in	Nos/Quantity Available - 1Nos Item Location - Emergency Section Available Time - December to March Source - Govt Operator Available- yes Transport - ,,,,NA Prior expr in emergency- NA and Prior training expr- NA Data entered on 3/30/2015
Item No - 284 Name - Ham Radio Operators Type - Human Resource Description - Ham Radio Operators	Dept Name - OSAP, 3RD BN., KORAPUT Addr - KORAPUT Contact - COMMANDANT Addr - Tel.No - 06852-251344,06852-251355, Mobile - 9437250194 Fax - 06852-251344 Email- comdt3rdbn.odpl@nic.in	Nos/Quantity Available - 01Persons Item Location - NA Available Time - January to December Source - Govt Operator Available- NA Transport - ,,,,NA Prior expr in emergency- yes and Prior training expr- yes Data entered on 5/24/2017
Item No - 286 Name - NBC face mask Type - Specific Equipment Description - FULL FACE MASK-10 FACE MASK-50 NOS. DUST MASK-20NOS.	Dept Name - OSAP, 3RD BN., KORAPUT Addr - KORAPUT Contact - COMMANDANT Addr - Tel.No - 06852-251344,06852-251355, Mobile - 9437250194 Fax - 06852-251344 Email- comdt3rdbn.odpl@nic.in	Nos/Quantity Available - 80Nos Item Location - Koraput Available Time - January to December Source - Govt Operator Available- yes Transport - road,,,, Prior expr in emergency- NA and Prior training expr- NA Data entered on 5/24/2017
Item No - 295 Name - Direct reading dosimeter Type - Specific Equipment Description - Direct reading dosimeter	Dept Name - Hindustan Aeronautics Ltd. Addr - PO-Sunabeda, PIN-763002, Dist. Koraput (Orissa) Contact - Sri J. K. Mohapatra Addr - A.G.M.(F & N), HAL, Sunabeda Tel.No - 06853-220466,06853-220214,101 Mobile - Fax - 06853220004 Email- halkpt@sancharnet.in	Nos/Quantity Available - 1Nos Item Location - Sunabeda Available Time - January to December Source - Military Operator Available- yes Transport - road,,,, Prior expr in emergency- NA and Prior training expr- NA
Item No - 298 Name - First aid kit as per MFR Type - Specific Equipment Description - MFR KIT FOR 25 PERSONNEL	Dept Name - OSAP, 3RD BN., KORAPUT Addr - KORAPUT Contact - COMMANDANT Addr - Tel.No - 06852-251344,06852-251355, Mobile - 9437250194 Fax - 06852-251344 Email- comdt3rdbn.odpl@nic.in	Nos/Quantity Available - 1Sets Item Location - Koraput Available Time - January to December Source - Govt Operator Available- yes Transport - road,,,, Prior expr in emergency- NA and Prior training expr- NA

		Data entered on 5/24/2017
Item No - 303 Name - High visibility vest Type - Specific Equipment Description - SAFETY JACKER-40\SAFETY VEST-2	Dept Name - OSAP, 3RD BN., KORAPUT Addr - KORAPUT Contact - COMMANDANT Addr - Tel.No - 06852-251344,06852-251355, Mobile - 9437250194 Fax - 06852-251344 Email- comdt3rdbn.odpl@nic.in	Nos/Quantity Available - 42Nos Item Location - Koraput Available Time - January to December Source - Govt Operator Available- yes Transport - road,,,, Prior expr in emergency- NA and Prior training expr- NA Data entered on 5/24/2017
Item No - 311 Name - PH meter Type - Specific Equipment Description - PH METER	Dept Name - General Manager, NALCO Addr - G.M., NALCO, Damanjodi, Koraput Contact - Kailash Gupta Addr - NALCO, DAMANJODI, Dist- Koraput Tel.No - 06853-254550,, Mobile - Fax - Email-	Nos/Quantity Available - 2Nos Item Location - DAMANJODI Available Time - January to December Source - PSUnits Operator Available- yes Transport - road,,,, Prior expr in emergency- NA and Prior training expr- NA
Item No - 312 Name - PH tester Type - Specific Equipment Description - PH TESTER	Dept Name - General Manager, NALCO Addr - G.M., NALCO, Damanjodi, Koraput Contact - Kailash Gupta Addr - NALCO, DAMANJODI, Dist- Koraput Tel.No - 06853-254550,, Mobile - Fax - Email-	Nos/Quantity Available - 2Nos Item Location - DAMANJODI Available Time - January to December Source - PSUnits Operator Available- yes Transport - road,,,, Prior expr in emergency- NA and Prior training expr- NA
Item No - 312 Name - PH tester Type - Specific Equipment Description - PH tester	Dept Name - Hindustan Aeronautics Ltd. Addr - PO-Sunabeda, PIN-763002, Dist. Koraput (Orissa) Contact - Sri J. K. Mohapatra Addr - A.G.M.(F & N), HAL, Sunabeda Tel.No - 06853-220466,06853-220214,101 Mobile - Fax - 06853220004 Email- halkpt@sancharnet.in	Nos/Quantity Available - 1Nos Item Location - Sunabeda Available Time - January to December Source - Military Operator Available- yes Transport - road,,,, Prior expr in emergency- NA and Prior training expr- NA
Item No - 322 Name - Traffic cones Type - Specific Equipment Description - Traffic cones	Dept Name - OSAP, 3RD BN., KORAPUT Addr - KORAPUT Contact - COMMANDANT Addr - Tel.No - 06852-251344,06852-251355, Mobile - 9437250194 Fax - 06852-251344 Email- comdt3rdbn.odpl@nic.in	Nos/Quantity Available - 20Nos Item Location - Koraput Available Time - January to December Source - Govt Operator Available- yes Transport - road,,,, Prior expr in emergency- NA and Prior training expr- NA Data entered on 5/24/2017
Item No - 326 Name - Search and Rescue Teams for NBC Disasters Type - Human Resource Description - Search and Rescue Teams for NBC Disasters	Dept Name - OSAP, 3RD BN., KORAPUT Addr - KORAPUT Contact - COMMANDANT Addr - Tel.No - 06852-251344,06852-251355, Mobile - 9437250194 Fax - 06852-251344 Email- comdt3rdbn.odpl@nic.in	Nos/Quantity Available - 25Persons Item Location - NA Available Time - January to December Source - Govt Operator Available- NA Transport - ,,,,NA Prior expr in emergency- yes and Prior training expr- yes Data entered on 5/24/2017
Item No - 328 Name - Rope ladder Type - Specific Equipment Description - 25 FT Rope ladder	Dept Name - OSAP, 3RD BN., KORAPUT Addr - KORAPUT Contact - COMMANDANT Addr - Tel.No - 06852-251344,06852-251355, Mobile - 9437250194 Fax - 06852-251344 Email- comdt3rdbn.odpl@nic.in	Nos/Quantity Available - 5Nos Item Location - Koraput Available Time - January to December Source - Govt Operator Available- yes Transport - road,,,, Prior expr in emergency- NA and Prior training expr- NA Data entered on 5/24/2017

Item No - 328 Name - Rope ladder Type - Specific Equipment Description - ROPE LADDER	Dept Name - FIRE STATION, KORAPUT Addr - FIRE STATION, KORAPUT AT/PO-KORAPUT Contact - ASST. FIRE OFFICER Addr - Tel.No - 06852-250301,06852-252301, Mobile - 9853514227 Fax - 06852-252301 Email-	Nos/Quantity Available - 2Nos Item Location - KORAPUT Available Time - January to October Source - Govt Operator Available- NA Transport - road,,,, Prior expr in emergency- NA and Prior training expr- NA Data entered on 7/22/2016
Item No - 329 Name - Aluminum ladder Type - Specific Equipment Description - ALUMINUM LADDER	Dept Name - FIRE STATION, KORAPUT Addr - FIRE STATION, KORAPUT AT/PO-KORAPUT Contact - ASST. FIRE OFFICER Addr - Tel.No - 06852-250301,06852-252301, Mobile - 9853514227 Fax - 06852-252301 Email-	Nos/Quantity Available - 3Nos Item Location - KORAPUT Available Time - January to December Source - Govt Operator Available- NA Transport - road,,,, Prior expr in emergency- NA and Prior training expr- NA Data entered on 7/22/2016
Item No - 329 Name - Aluminum ladder Type - Specific Equipment Description - Aluminum ladder	Dept Name - OSAP, 3RD BN., KORAPUT Addr - KORAPUT Contact - COMMANDANT Addr - Tel.No - 06852-251344,06852-251355, Mobile - 9437250194 Fax - 06852-251344 Email- comdt3rdbn.odpl@nic.in	Nos/Quantity Available - 3Nos Item Location - Koraput Available Time - January to December Source - Govt Operator Available- yes Transport - road,,,, Prior expr in emergency- NA and Prior training expr- NA Data entered on 5/24/2017
Item No - 330 Name - Shovel Type - Specific Equipment Description - SHOVEL	Dept Name - FIRE STATION, KORAPUT Addr - FIRE STATION, KORAPUT AT/PO-KORAPUT Contact - ASST. FIRE OFFICER Addr - Tel.No - 06852-250301,06852-252301, Mobile - 9853514227 Fax - 06852-252301 Email-	Nos/Quantity Available - 1Nos Item Location - KORAPUT Available Time - January to December Source - Govt Operator Available- NA Transport - road,,,, Prior expr in emergency- NA and Prior training expr- NA Data entered on 7/22/2016
Item No - 330 Name - Shovel Type - Specific Equipment Description - ROUND SHOVEL-2	Dept Name - OSAP, 3RD BN., KORAPUT Addr - KORAPUT Contact - COMMANDANT Addr - Tel.No - 06852-251344,06852-251355, Mobile - 9437250194 Fax - 06852-251344 Email- comdt3rdbn.odpl@nic.in	Nos/Quantity Available - 2Nos Item Location - Koraput Available Time - January to December Source - Govt Operator Available- yes Transport - road,,,, Prior expr in emergency- NA and Prior training expr- NA Data entered on 5/24/2017
Item No - 331 Name - Spade Type - Specific Equipment Description - SPADE SHOVEL-2	Dept Name - OSAP, 3RD BN., KORAPUT Addr - KORAPUT Contact - COMMANDANT Addr - Tel.No - 06852-251344,06852-251355, Mobile - 9437250194 Fax - 06852-251344 Email- comdt3rdbn.odpl@nic.in	Nos/Quantity Available - 2Nos Item Location - Koraput Available Time - January to December Source - Govt Operator Available- yes Transport - road,,,, Prior expr in emergency- NA and Prior training expr- NA Data entered on 5/24/2017
Item No - 331 Name - Spade Type - Specific Equipment Description - SPADE	Dept Name - FIRE STATION, KORAPUT Addr - FIRE STATION, KORAPUT AT/PO-KORAPUT Contact - ASST. FIRE OFFICER Addr - Tel.No - 06852-250301,06852-252301, Mobile - 9853514227 Fax - 06852-252301 Email-	Nos/Quantity Available - 2Nos Item Location - KORAPUT Available Time - January to December Source - Govt Operator Available- NA Transport - road,,,, Prior expr in emergency- NA and Prior training expr- NA Data entered on 7/22/2016
Item No - 332 Name - Crow bar Type - Specific Equipment Description - CROW BAR	Dept Name - FIRE STATION, KORAPUT Addr - FIRE STATION, KORAPUT AT/PO-KORAPUT Contact - ASST. FIRE OFFICER Addr - Tel.No - 06852-250301,06852-252301, Mobile - 9853514227 Fax - 06852-252301	Nos/Quantity Available - 2Nos Item Location - KORAPUT Available Time - January to December Source - Govt Operator Available- NA Transport - road,,,, Prior expr in emergency- NA and Prior training expr- NA

	Email-	Data entered on 7/22/2016
Item No - 332 Name - Crow bar Type - Specific Equipment Description - 36"-2 NOS. 24"-2NOS.	Dept Name - OSAP, 3RD BN., KORAPUT Addr - KORAPUT Contact - COMMANDANT Addr - Tel.No - 06852-251344,06852-251355, Mobile - 9437250194 Fax - 06852-251344 Email- comdt3rdbn.odpl@nic.in	Nos/Quantity Available - 4Nos Item Location - Koraput Available Time - January to December Source - Govt Operator Available- yes Transport - road,,,, Prior expr in emergency- NA and Prior training expr- NA Data entered on 5/24/2017
Item No - 334 Name - Helmet Type - Specific Equipment Description - HELMET-12 NOS. UNDER WATER HELMATE-1 NO.	Dept Name - OSAP, 3RD BN., KORAPUT Addr - KORAPUT Contact - COMMANDANT Addr - Tel.No - 06852-251344,06852-251355, Mobile - 9437250194 Fax - 06852-251344 Email- comdt3rdbn.odpl@nic.in	Nos/Quantity Available - 13Nos Item Location - Koraput Available Time - January to December Source - Govt Operator Available- yes Transport - road,,,, Prior expr in emergency- NA and Prior training expr- NA Data entered on 5/24/2017
Item No - 334 Name - Helmet Type - Specific Equipment Description - HELMET	Dept Name - FIRE STATION, KORAPUT Addr - FIRE STATION, KORAPUT AT/PO-KORAPUT Contact - ASST. FIRE OFFICER Addr - Tel.No - 06852-250301,06852-252301, Mobile - 9853514227 Fax - 06852-252301 Email-	Nos/Quantity Available - 8Nos Item Location - KORAPUT Available Time - January to December Source - Govt Operator Available- NA Transport - road,,,, Prior expr in emergency- NA and Prior training expr- NA Data entered on 7/22/2016
Item No - 336 Name - Pick axe Type - Specific Equipment Description - PICK AXE	Dept Name - FIRE STATION, KORAPUT Addr - FIRE STATION, KORAPUT AT/PO-KORAPUT Contact - ASST. FIRE OFFICER Addr - Tel.No - 06852-250301,06852-252301, Mobile - 9853514227 Fax - 06852-252301 Email-	Nos/Quantity Available - 2Nos Item Location - KORAPUT Available Time - January to December Source - Govt Operator Available- NA Transport - road,,,, Prior expr in emergency- NA and Prior training expr- NA Data entered on 7/22/2016
Item No - 336 Name - Pick axe Type - Specific Equipment Description - fire axe large	Dept Name - OSAP, 3RD BN., KORAPUT Addr - koraput Contact - COMMANDANT Addr - Tel.No - 06852-251344,06852-251355, Mobile - 9437250194 Fax - 06852-251344 Email- comdt3rdbn.odpl@nic.in	Nos/Quantity Available - 1Nos Item Location - Koraput Available Time - January to December Source - Govt Operator Available- yes Transport - road,,,, Prior expr in emergency- NA and Prior training expr- NA Data entered on 5/24/2017
Item No - 337 Name - Axe Type - Specific Equipment Description - axe	Dept Name - OSAP, 3RD BN., KORAPUT Addr - koraput Contact - COMMANDANT Addr - Tel.No - 06852-251344,06852-251355, Mobile - 9437250194 Fax - 06852-251344 Email- comdt3rdbn.odpl@nic.in	Nos/Quantity Available - 5Nos Item Location - Koraput Available Time - January to December Source - Govt Operator Available- yes Transport - road,,,, Prior expr in emergency- NA and Prior training expr- NA Data entered on 5/24/2017
Item No - 338 Name - Door breaker Type - Specific Equipment Description - pavement braker- 2nos.	Dept Name - OSAP, 3RD BN., KORAPUT Addr - koraput Contact - COMMANDANT Addr - Tel.No - 06852-251344,06852-251355, Mobile - 9437250194 Fax - 06852-251344 Email- comdt3rdbn.odpl@nic.in	Nos/Quantity Available - 2Nos Item Location - Koraput Available Time - January to December Source - Govt Operator Available- yes Transport - road,,,, Prior expr in emergency- NA and Prior training expr- NA Data entered on 5/24/2017

Item No - 339 Name - Hacksaw Type - Specific Equipment Description - Hacksaw-4 key hole saw-1	Dept Name - OSAP, 3RD BN., KORAPUT Addr - koraput Contact - COMMANDANT Addr - Tel.No - 06852-251344,06852-251355, Mobile - 9437250194 Fax - 06852-251344 Email- comdt3rdbn.odpl@nic.in	Nos/Quantity Available - 5Nos Item Location - Koraput Available Time - January to December Source - Govt Operator Available- yes Transport - road,,,, Prior expr in emergency- NA and Prior training expr- NA Data entered on 5/24/2017
Item No - 339 Name - Hacksaw Type - Specific Equipment Description - HACKSAW	Dept Name - FIRE STATION, KORAPUT Addr - FIRE STATION, KORAPUT AT/PO-KORAPUT Contact - ASST. FIRE OFFICER Addr - Tel.No - 06852-250301,06852-252301, Mobile - 9853514227 Fax - 06852-252301 Email-	Nos/Quantity Available - 1Nos Item Location - KORAPUT Available Time - January to December Source - Govt Operator Available- NA Transport - road,,,, Prior expr in emergency- NA and Prior training expr- NA Data entered on 7/22/2016
Item No - 340 Name - Knife Salvage Type - Specific Equipment Description - knife sharp and scabbard	Dept Name - OSAP, 3RD BN., KORAPUT Addr - koraput Contact - COMMANDANT Addr - Tel.No - 06852-251344,06852-251355, Mobile - 9437250194 Fax - 06852-251344 Email- comdt3rdbn.odpl@nic.in	Nos/Quantity Available - 2Nos Item Location - Koraput Available Time - January to December Source - Govt Operator Available- yes Transport - road,,,, Prior expr in emergency- NA and Prior training expr- NA Data entered on 5/24/2017
Item No - 342 Name - Pump Type - Specific Equipment Description - PUMP	Dept Name - FIRE STATION, KORAPUT Addr - FIRE STATION, KORAPUT AT/PO-KORAPUT Contact - ASST. FIRE OFFICER Addr - Tel.No - 06852-250301,06852-252301, Mobile - 9853514227 Fax - 06852-252301 Email-	Nos/Quantity Available - 2Nos Item Location - KORAPUT Available Time - January to December Source - Govt Operator Available- NA Transport - road,,,, Prior expr in emergency- NA and Prior training expr- NA Data entered on 7/22/2016
Item No - 342 Name - Pump Type - Specific Equipment Description - FOOT PUMP-38, BATTER OPERATED PUMP-4 NOS., 18 NOS. U/S CONDITION	Dept Name - OSAP, 3RD BN., KORAPUT Addr - KORAPUT Contact - COMMANDANT Addr - Tel.No - 06852-251344,06852-251355, Mobile - 9437250194 Fax - 06852-251344 Email- comdt3rdbn.odpl@nic.in	Nos/Quantity Available - 24Nos Item Location - Koraput Available Time - January to December Source - Govt Operator Available- yes Transport - road,,,, Prior expr in emergency- NA and Prior training expr- NA Data entered on 5/24/2017
Item No - 343 Name - Public Address System Type - Specific Equipment Description - mega phone -2 nos. ahuja make-10 nos.	Dept Name - OSAP, 3RD BN., KORAPUT Addr - koraput Contact - COMMANDANT Addr - Tel.No - 06852-251344,06852-251355, Mobile - 9437250194 Fax - 06852-251344 Email- comdt3rdbn.odpl@nic.in	Nos/Quantity Available - 12Nos Item Location - Koraput Available Time - January to December Source - Govt Operator Available- yes Transport - road,,,, Prior expr in emergency- NA and Prior training expr- NA Data entered on 5/24/2017
Item No - 343 Name - Public Address System Type - Specific Equipment Description - mega phone -2 nos. ahuja make-10 nos.	Dept Name - OSAP, 3RD BN., KORAPUT Addr - koraput Contact - COMMANDANT Addr - Tel.No - 06852-251344,06852-251355, Mobile - 9437250194 Fax - 06852-251344 Email- comdt3rdbn.odpl@nic.in	Nos/Quantity Available - 12Nos Item Location - Koraput Available Time - January to December Source - Govt Operator Available- yes Transport - road,,,, Prior expr in emergency- NA and Prior training expr- NA Data entered on 5/24/2017
Item No - 345 Name - Lanterns Type - Specific Equipment Description - LANTERNS	Dept Name - FIRE STATION, KORAPUT Addr - FIRE STATION, KORAPUT AT/PO-KORAPUT Contact - ASST. FIRE OFFICER Addr - Tel.No - 06852-250301,06852-252301, Mobile - 9853514227 Fax - 06852-252301	Nos/Quantity Available - 1Nos Item Location - KORAPUT Available Time - January to December Source - Govt Operator Available- NA Transport - road,,,, Prior expr in emergency- NA and Prior training expr- NA

	Email-	Data entered on 7/22/2016
Item No - 347 Name - Office building Type - Specific Equipment Description - odraf office	Dept Name - OSAP, 3RD BN., KORAPUT Addr - koraput Contact - COMMANDANT Addr - Tel.No - 06852-251344,06852-251355, Mobile - 9437250194 Fax - 06852-251344 Email- comdt3rdbn.odpl@nic.in	Nos/Quantity Available - 1Nos Item Location - Koraput Available Time - January to December Source - Govt Operator Available- yes Transport - road,,,, Prior expr in emergency- NA and Prior training expr- NA Data entered on 5/24/2017
Item No - 356 Name - B.A.Set Type - Specific Equipment Description - B.A.Set	Dept Name - OSAP, 3RD BN., KORAPUT Addr - koraput Contact - COMMANDANT Addr - Tel.No - 06852-251344,06852-251355, Mobile - 9437250194 Fax - 06852-251344 Email- comdt3rdbn.odpl@nic.in	Nos/Quantity Available - 5Nos Item Location - Koraput Available Time - January to December Source - Govt Operator Available- yes Transport - road,,,, Prior expr in emergency- NA and Prior training expr- NA Data entered on 5/24/2017
Item No - 356 Name - B.A.Set Type - Specific Equipment Description - B.A.SET	Dept Name - FIRE STATION, KORAPUT Addr - FIRE STATION, KORAPUT AT/PO-KORAPUT Contact - ASST. FIRE OFFICER Addr - Tel.No - 06852-250301,06852-252301, Mobile - 9853514227 Fax - 06852-252301 Email-	Nos/Quantity Available - 4Nos Item Location - KORAPUT Available Time - February to December Source - Govt Operator Available- NA Transport - road,,,, Prior expr in emergency- NA and Prior training expr- NA Data entered on 7/22/2016
Item No - 357 Name - Rope Type - Specific Equipment Description - lylone rope 12X24MM-150KGs. 9.7 MM--03 P.C. 9MM- 4 P.C. 8MM- 2 P.C. 5MM-2P.C. 3MM-2P.C. 24MM SISAL ROPE-175 Kgs. 12 MM-136Kgs.	Dept Name - OSAP, 3RD BN., KORAPUT Addr - koraput Contact - COMMANDANT Addr - Tel.No - 06852-251344,06852-251355, Mobile - 9437250194 Fax - 06852-251344 Email- comdt3rdbn.odpl@nic.in	Nos/Quantity Available - 16Nos Item Location - Koraput Available Time - January to December Source - Govt Operator Available- yes Transport - road,,,, Prior expr in emergency- NA and Prior training expr- NA Data entered on 5/24/2017
Item No - 358 Name - Bucket Type - Specific Equipment Description - bucket-5 ltrs-2 bucket-10 ltrs-2 bucket-GI 10-6 nos.	Dept Name - OSAP, 3RD BN., KORAPUT Addr - koraput Contact - COMMANDANT Addr - Tel.No - 06852-251344,06852-251355, Mobile - 9437250194 Fax - 06852-251344 Email- comdt3rdbn.odpl@nic.in	Nos/Quantity Available - 10Nos Item Location - Koraput Available Time - January to December Source - Govt Operator Available- yes Transport - road,,,, Prior expr in emergency- NA and Prior training expr- NA Data entered on 5/24/2017
Item No - 358 Name - Bucket Type - Specific Equipment Description - BUCKET	Dept Name - FIRE STATION, KORAPUT Addr - FIRE STATION, KORAPUT AT/PO-KORAPUT Contact - ASST. FIRE OFFICER Addr - Tel.No - 06852-250301,06852-252301, Mobile - 9853514227 Fax - 06852-252301 Email-	Nos/Quantity Available - 1Nos Item Location - KORAPUT Available Time - January to December Source - Govt Operator Available- NA Transport - road,,,, Prior expr in emergency- NA and Prior training expr- NA Data entered on 7/22/2016
Item No - 359 Name - Matok Type - Specific Equipment Description - Pick Matok	Dept Name - OSAP, 3RD BN., KORAPUT Addr - koraput Contact - COMMANDANT Addr - Tel.No - 06852-251344,06852-251355, Mobile - 9437250194 Fax - 06852-251344 Email- comdt3rdbn.odpl@nic.in	Nos/Quantity Available - 2Nos Item Location - Koraput Available Time - January to December Source - Govt Operator Available- yes Transport - road,,,, Prior expr in emergency- NA and Prior training expr- NA Data entered on 5/24/2017

Item No - 363 Name - Loader Type - Specific Equipment Description - OR-10-D-1470	Dept Name - OSAP, 3RD BN., KORAPUT Addr - KORAPUT Contact - COMMANDANT Addr - Tel.No - 06852-251344,06852-251355, Mobile - 9437250194 Fax - 06852-251344 Email- comdt3rdbn.odpl@nic.in	Nos/Quantity Available - 1Nos Item Location - Koraput Available Time - January to December Source - Govt Operator Available- yes Transport - road,,,, Prior expr in emergency- NA and Prior training expr- NA Data entered on 5/24/2017
Item No - 365 Name - Air Compressor Type - Specific Equipment Description - Air Compressor	Dept Name - OSAP, 3RD BN., KORAPUT Addr - KORAPUT Contact - COMMANDANT Addr - Tel.No - 06852-251344,06852-251355, Mobile - 9437250194 Fax - 06852-251344 Email- comdt3rdbn.odpl@nic.in	Nos/Quantity Available - 1Sets Item Location - Koraput Available Time - January to December Source - Govt Operator Available- yes Transport - road,,,, Prior expr in emergency- NA and Prior training expr- NA Data entered on 5/24/2017
Item No - 367 Name - Scuba Divers Type - Human Resource Description - Scuba Divers	Dept Name - OSAP, 3RD BN., KORAPUT Addr - KORAPUT Contact - COMMANDANT Addr - Tel.No - 06852-251344,06852-251355, Mobile - 9437250194 Fax - 06852-251344 Email- comdt3rdbn.odpl@nic.in	Nos/Quantity Available - 8Persons Item Location - NA Available Time - January to December Source - Govt Operator Available- NA Transport - ,,,,NA Prior expr in emergency- yes and Prior training expr- yes Data entered on 5/24/2017

4. Government Circulars & Damage Assessment Formats

Figure 24 Government of India Notification on Items and Norms assistance from the SDRF and NDRF

No. 32-7/2014-NDM-I
Government of India
Ministry of Home Affairs
(Disaster Management Division)

'C' Wing, 3rd Floor, NDCC- II,
Jai Singh Road, New Delhi-110001,
Dated the 8th April 2015

To

1. Chief Secretaries of all States
2. The Relief Commissioners / Secretaries, Department of Disaster Management of all States

Subject: - Items and Norms of assistance from the State Disaster Response Fund (SDRF) and the National Disaster Response Fund (NDRF) for the period 2015 -- 2020.

Sir/ Madam,

I am directed to state that based on consideration of the recommendations of Fourteenth Finance Commission (FFC) on financing of expenditure on immediate relief during natural disasters for the period 2015--2020 and the report of the Expert Group set up by this Ministry, the Government of India has revised the items and norms for assistance from SDRF/ NDRF. The approved list of items and norms for assistance from SDRF / NDRF in the wake of identified natural disasters is **Annexed**. The revised norms will be effective from 1st April 2015. However, the farmers affected by hailstorms in different parts of the country during February/ March 2015 will also be given assistance under the new norms.

2. The revised items and norms can also be downloaded from website of Disaster Management Division of Ministry of Home Affairs i.e. *www.ndmindia.nic.in*.

3. As the first charge on SDRF should be on a disaster of severe nature, there has been a requirement to adjust balance amount of SDRF whenever NDRF amount is released. This procedure stands revised as follows:-

50% of SDRF balance, as on 31st March of the preceding financial year, will be adjusted while releasing the assistance from NDRF for the first disaster in a financial year. In case the same State faces another severe disaster during the same year, no adjustment will be made while releasing NDRF assistance.

4. A copy of the communication alongwith their enclosure is also being sent to the Accountants Generals of the States for necessary action.

5. This supersedes this Ministry's earlier letters on this subject, the last being No.32-3/2013-NDM-I dated the 28th November, 2013 and No. 32-3/2013 NDM-I dated 5th March 2014.

Yours faithfully,



(Goutam Ghosh)
Deputy Secretary to the Govt. of India
Telefax: 23438123

Encl: As above.

Copy for information and necessary follow up action to:-

1. Accountants General of all State Governments.
2. Comptroller & Auditor General (CAG), New Delhi.
3. Controller General of Accounts (CGA), New Delhi.
4. Resident Commissioners of all State Governments.

Copy to: -

1. Ministry of Finance, Department of Expenditure [Shri Vivek Joshi, JS (FCD)], North Block, New Delhi.
2. Ministry of Agriculture [Joint Secretary (DM)], Krishi Bhawan, New Delhi.
3. Member Secretary, National Disaster Management Authority, NDMA Bhawan, Safdurjung Enclave, New Delhi.
4. All concerned Central Ministries/ Departments / Organizations.
5. PMO / Cabinet Secretariat.
6. PS to HM/ PS to MOS (R)
7. Sr. PPS to Home Secretary/ Addl. Secretary (F)/ Joint Secretary (DM)/ NIC.

*****

Annexure -

REVISED LIST OF ITEMS AND NORMS OF ASSISTANCE FROM STATE DISASTER RESPONSE FUNDS (SDRF) AND NATIONAL DISASTER RESPONSE FUND (NDRF)

(Period 2015-20, MHA Letter No. 32-7/2014-NDM-I Dated 8th April 2015)

Sl. No.	Items	NORMS OF ASSISTANCE
1	2	3
1.	Gratuitous Relief	
	a) Ex-Gratia payment to families of deceased persons.	**Rs.4.00 lakh** per deceased person including those involved in relief operations or associated in preparedness activities, subject to certification regarding cause of death from appropriate authority.
	b) Ex-Gratia payment for loss of a limb or eye(s).	**Rs. 59100/-** per person, when the disability is between 40% and 60%. **Rs. 2.00 lakh** per person, when the disability is more than 60%. Subject to certification by a doctor from a hospital or dispensary of Government, regarding extent and cause of disability.
	c) Grievous injury requiring hospitalization	**Rs. 12,700/-** per person requiring hospitalization for more than a week. **Rs. 4,300/-** per person requiring hospitalization for less than a week.
	d) Clothing and utensils/ house-hold goods for families whose houses have been washed away/ fully damaged/severely inundated for more than two days due to a natural calamity.	**Rs.1,800/-** per family, for loss of clothing. **Rs.2,000/-** per family, for loss of utensils/ household goods.
	e) Gratuitous relief for families whose livelihood is seriously affected.	**Rs. 60/-** per adult and **Rs. 45/-** per child, not housed in relief camps. State Govt. will certify that identified beneficiaries are not housed in relief camps. Further State Government will provide the basis and process for arriving at such beneficiaries district-wise. Period for providing gratuitous relief will be as per assessment of the State Executive Committee (SEC) and the Central Team (in case of NDRF). The default period of assistance will upto to 30 days, which may be extended upto 60 days in the first instance, if required, and subsequently upto 90 days in case of drought/ pest attack. Depending on the ground situation, the State Executive Committee can extend the time period beyond the prescribed limit subject to that expenditure on this account should not exceed 25% of SDRF allocation for the year.
	SEARCH & RESCUE OPERATIONS	
	(a) Cost of search and rescue measures/ evacuation of people affected/ likely to be affected	As per actual cost incurred, assessed by SEC and recommended by the Central Team (in case of NDRF).

1

		- By the time the Central Team visits the affected area, these activities are already over. Therefore, the State Level Committee and the Central Team can recommend actual/ near-actual costs.
	(b) Hiring of boats for carrying immediate relief and saving lives.	As per actual cost incurred, assessed by SEC and recommended by the Central Team (in case of NDRF). The quantum of assistance will be limited to the actual expenditure incurred on hiring boats and essential equipment required for rescuing stranded people and thereby saving human lives during a notified natural calamity.
3	**RELIEF MEASURES**	
	a) Provision for temporary accommodation, food, clothing, medical care, etc. for people affected/ evacuated and sheltered in relief camps.	As per assessment of need by SEC and recommendation of the Central Team (in case of NDRF), for a period up to 30 days. The SEC would need to specify the number of camps, their duration and the number of persons in camps. In case of continuation of a calamity like drought, or widespread devastation caused by earthquake or flood etc., this period may be extended to 60 days, and upto 90 days in cases of severe drought. Depending on the ground situation, the State Executive Committee can extend the time period beyond the prescribed limit subject to that expenditure on this account should not exceed 25% of SDRF allocation for the year. Medical care may be provided from National Rural Health Mission (NRHM).
	b) Air dropping of essential supplies	As per actual, based on assessment of need by SEC and recommendation of the Central Team (in case of NDRF). - The quantum of assistance will be limited to actual amount raised in the bills by the Ministry of Defence for airdropping of essential supplies and rescue operations only.
	c) Provision of emergency supply of drinking water in rural areas and urban areas	As per actual cost, based on assessment of need by SEC and recommended by the Central Team (in case of NDRF), up to 30 days and may be extended upto 90 days in case of drought. Depending on the ground situation, the State Executive Committee can extend the time perind beyond the prescribed limit subject to that expenditure on this account should not exceed 25% of SDRF allocation for the year.
4.	**CLEARANCE OF AFFECTED AREAS**	
	a) Clearance of debris in public areas.	As per actual cost within 30 days from the date of start of the work based on assessment of need by SEC for the assistance to be provided under SDRF and as per assessment of the Central team for assistance to be provided under NDRF.
	b) Draining off flood water in affected areas	As per actual cost within 30 days from the date of start of the work based on assessment of need by SEC for the assistance to be provided under SDRF and as per assessment of the Central team(in case of NDRF).
	c) Disposal of dead bodies/ Carcases	As per actuals, based on assessment of need by SEC and

		recommendation of the Central Team (in case of NDRF).
5	**AGRICULTURE**	
(i)	*Assistance farmers having landholding upto 2 ha*	
A.	**Assistance for land and other loss**	
	a). De-silting of agricultural land (where thickness of sand/ silt deposit is more than 3", to be certified by the competent authority of the State Government.)	**Rs. 12,200/-** per hectare for each item. (Subject to the condition that no other assistance/ subsidy has been availed of by/ is eligible to the beneficiary under any other Government Scheme)
	b) Removal of debris on agricultural land in hilly areas	
	c) De-silting/ Restoration/ Repair of fish farms	
	d) Loss of substantial portion of land caused by landslide, avalanche, change of course of rivers.	**Rs. 37,500/-** per hectare to only those small and marginal farmers whose ownership of the land is legitimate as per the revenue records.
B.	**Input subsidy (where crop loss is 33% and above)**	
	a) For agriculture crops, horticulture crops and annual plantation crops	**Rs. 6,800/-** per ha. in rainfed areas and restricted to sown areas. **Rs. 13,500/-** per ha. in assured irrigated areas, subject to minimum assistance not less than Rs.1000 and restricted to sown areas.
	b) Perennial crops	**Rs. 18,000/-** ha. for all types of perennial crops subject to minimum assistance not less than Rs. 2000/- and restricted to sown areas.
	c) Sericulture	**Rs. 4,800/-** per ha. for Eri, Mulberry, Tussar **Rs. 6,000/-** per ha. for Muga.
(ii)	**Input subsidy to farmers** *having more than 2 Ha of landholding*	**Rs. 6,800/-** per hectare in rainfed areas and restricted to sown areas. **Rs.13,500/-** per hectare for areas under assured irrigation and restricted to sown areas. **Rs. 18,000/-** per hectare for all types of perennial crops and restricted to sown areas. Assistance may be provided where crop loss is 33% and above, subject to a ceiling of 2 ha. per farmer.
6	**ANIMAL HUSBANDRY - ASSISTANCE TO SMALL AND MARGINAL FARMERS**	
	i) Replacement of milch animals, draught animals or animals used for haulage.	*Milch animals* - **Rs. 30,000/-** Buffalo/ cow/ camel/ yak/ Mithun etc. **Rs. 3,000/-** Sheep/ Goat/ Pig *Draught animals* - **Rs. 25000/-** Camel/ horse/ bullock, etc. **Rs. 16,000/-** Calf/ Donkey/ Pony/ Mule - The assistance may be restricted for the actual loss of economically productive animals and will be subject to a

		ceiling of 3 large milch animals or 30 small milch animals or 3 large draught animals or 6 small draught animals per household irrespective of whether a household has lost a larger number of animals. (The loss is to be certified by the Competent Authority designated by the State Government). *Poultry:-* Poultry @ **50/- per bird** subject to a ceiling of assistance of **Rs 5000/-** per beneficiary household. The death of the poultry birds should be on account of a natural calamity. *Note:* - Relief under these norms is not eligible if the assistance is available from any other Government Scheme, e.g. loss of birds due to Avian Influenza or any other diseases for which the Department of Animal Husbandry has a separate scheme for compensating the poultry owners.
	ii) Provision of fodder / feed concentrate including water supply and medicines in cattle camps.	Large animals- **Rs. 70/-** per day. Small animals- **Rs. 35/-** per day. Period for providing relief will be as per assessment of the State Executive Committee (SEC) and the Central Team (in case of NDRF). The default period for assistance will be upto 30 days, which may be extended upto 60 days in the first instance and in case of severe drought up to 90 days. Depending on the ground situation, the State Executive Committee can extend the time period beyond the prescribed limit, subject to the stipulation that expenditure on this account should not exceed 25% of SDRF allocation for the year. Based on assessment of need by SEC and recommendation of the Central Team, (in case of NDRF) consistent with estimates of cattle as per Livestock Census and subject to the certificate by the competent authority about the requirement of medicine and vaccine being calamity related.
	iii) Transport of fodder to cattle outside cattle camps	As per actual cost of transport, based on assessment of need by SEC and recommendation of the Central Team (in case of NDRF) consistent with estimates of cattle as per Livestock Census.
7	**FISHERY**	
	i) Assistance to Fisherman for repair / replacement of boats, nets – damaged or lost -- Boat -- Dugout-Canoe -- Catamaran -- net (This assistance will not be provided if the beneficiary is eligible or has availed of any subsidy/ assistance, for the instant calamity, under any other Government Scheme.)	**Rs. 4,100/-** for repair of partially damaged boats only **Rs. 2,100/-** for repair of partially damaged net **Rs. 9,600/-** for replacement of fully damaged boats **Rs. 2,600/-** for replacement of fully damaged net
	ii) Input subsidy for fish seed farm	Rs. 8,200 per hectare.

		(This assistance will not be provided if the beneficiary is eligible or has availed of any subsidy/ assistance, for the instant calamity, under any other Government Scheme, except the one time subsidy provided under the Scheme of Department of Animal; Husbandry, Dairying and Fisheries, Ministry of Agriculture.)
8	**HANDICRAFTS/HANDLOOM – ASSISTANCE TO ARTISANS**	
	i) For replacement of damaged tools/ equipment	Rs. 4,100 per artisan for equipments. - Subject to certification by the competent authority designated by the Government about damage and its replacement.
	ii) For loss of raw material/ goods in process/ finished goods	Rs. 4,100 per artisan for raw material. - Subject to certification by Competent Authority designated by the State Government about loss and its replacement.
9	**HOUSING**	
	a) **Fully damaged/ destroyed houses**	
	i) Pucca house	Rs. 95,100/- per house, in plain areas. Rs. 1,01,900/- per house, in hilly areas including Integrated Action Plan (IAP) districts.
	ii) Kutcha House	
	b) **Severely damaged houses**	
	i) Pucca House	
	ii) Kutcha House	
	(c) **Partially Damaged Houses** –	
	(i) Pucca (other than huts) where the damage is at least 15 %	Rs. 5,200/- per house
	(ii) Kutcha (other than huts) where the damage is at least 15 %	Rs. 3,200/- per house
	d) **Damaged / destroyed huts:**	Rs. 4,100/- per hut, *(Hut means temporary, make shift unit, inferior to Kutcha house, made of thatch, mud, plastic sheets etc. traditionally recognized as hut by the State/ District authorities.)* *Note*: -The damaged house should be an authorized construction duly certified by the Competent Authority of the State Government.
	e) Cattle shed attached with house	Rs. 2,100/- per shed.
10	INFRASTRUCTURE	
	Repair/restoration (of immediate nature) of damaged infrastructure: *(1) Roads & bridges (2)Drinking Water Supply Works, (3) Irrigation, (4) Power (only limited to immediate restoration of electricity supply in the affected areas), (5)Schools, (6)Primary Health Centres, (7) Community assets owned by Panchayat.*	*Activities of immediate nature :* Illustrative lists of activities which may be considered as works of an immediate nature are given in the enclosed Appendix. *Assessment of requirements :* Based on assessment of need, as per States' costs/ rates/

	Sectors such as Telecommunication and Power (except immediate restoration of power supply), which generate their own revenues, and also undertake immediate repair/ restoration works from their own funds/ resources, are excluded.	schedules for repair, by SEC and recommendation of the Central Team (in case of NDRF). - As regards repair of roads, due consideration shall be given to Norms for Maintenance of Roads in India, 2001, as amended from time to time, for repairs of roads affected by heavy rains/floods, cyclone, landslide, sand dunes, etc. to restore traffic. For reference these norms are ◦ Normal and Urban areas: upto 15% of the total of Ordinary Repair (OR) and Periodical Repair (PR). ◦ Hills: upto 20% of total of OR and PR. - In case of repair of roads, assistance will be given based on the notified Ordinary Repair (OR) and Periodical Renewal (PR) of the State. In case OR & PR rate is not available, then assistance will be provided @ Rs 1 lakh/km for State Highway and Major District Road and @ Rs. 0.60 lakh/km for rural roads. The condition of "State shall first use its provision under the budget for regular maintenance and repair" will no longer be required, in view of the difficulties in monitoring such stipulation, though it is a desirable goal for all the States. - In case of repairs of Bridges and Irrigation works, assistance will be given as per the schedule of rates notified by the concerned States. Assistance for micro irrigation scheme will be provided @ Rs. 1.5 lakh per damaged scheme. Assistance for restoration of damaged medium and large irrigation projects will also be given for the embankment portions, on par with the case of similar rural roads, subject to the stipulation that no duplication would be done with any ongoing schemes. - Regarding repairs of damaged drinking water schemes, the eligible damaged drinking water structures will be eligible for assistance @ Rs. 1.5 lakh/ damaged structure. - Regarding repair of damaged primary and secondary schools, primary health centres, Anganwadi and community assets owned by the Panchayats, assistance will be given @ Rs 2 lakh/damaged structure. - Regarding repair of damaged power sector, assistance will be given to damaged conductors, poles and transformers upto the level of 11 kV. The rate of assistance will be @ Rs. 4000/poles, Rs 0.50 lakh per km of damaged conductor and Rs. 1.00 lakh per damaged distribution transformer.
11	Procurement of essential search, rescue and evacuation equipments including communication equipments, etc. for response to disaster.	- Expenditure is to be incurred from SDRF only (and not from NDRF), as assessed by the State Executive Committee (SEC). - The total expenditure on this item should not exceed 10 % of the annual allocation of the SDRF.

12.	Capacity Building	- Expenditure is to be incurred from SDRF only (and not from NDRF), as assessed by the State Executive Committee (SEC). - The total expenditure on this item should not exceed 5% of the annual allocation of the SDRF.
13.	State specific disasters within the local context in the State, which are not included in the notified list of disasters eligible for assistance from SDRF/ NDRF, can be met from SDRF within the limit of 10% of the annual funds allocation of the SDRF.	- Expenditure is to be incurred from SDRF only (and not from NDRF), as assessed by the State Executive Committee (SEC). - The norm for various items will be the same as applicable to other notified natural disasters, as listed above. or - In these cases, the scale of relief assistance against each item for 'local disaster' should not exceed the norms of SDRF. - The flexibility is to be applicable only after the State has formally listed the disasters for inclusion and notified transparent norms and guidelines with a clear procedure for identification of the beneficiaries for disaster relief for such local disasters', with the approval of SEC.

Note:- (i) The State Governments are to take utmost care and ensure that all individual beneficiary-oriented assistance is necessary/ mandatory disbursed through the bank account (viz; Jan Dhan Yojana etc.) of the beneficiary.

(ii) The scale of relief assistance against each items for all disasters including 'local disaster' should not exceed the norms of SDRF/ NDRF. Any amount spent by the State for such disasters over and above the ceiling would be borne out of the resources of the State Government and not from SDRF.

*****

Illustrative list of activities identified as of an immediate nature.

1. **Drinking Water Supply :**

   i) Repair of damaged platforms of hand pumps/ring wells/ spring-tapped chambers/public stand posts, cisterns.
   ii) Restoration of damaged stand posts including replacement of damaged pipe lengths with new pipe lengths, cleaning of clear water reservoir (to make it leak proof).
   iii) Repair of damaged pumping machines, leaking overhead reservoirs and water pumps including damaged intake – structure, approach gantries/jetties.

2. **Roads**

   i) Filling up of breaches and potholes, use of pipe for creating waterways, repair and stone pitching of embankments.
   ii) Repair of breached culverts.
   iii) Providing diversions to the damaged/washed out portions of bridges to restore immediate connectivity.
   iv) Temporary repair of approaches to bridges/ embankments of bridges., repair of damaged railing bridges, repair of causeways to restore immediate connectivity, granular sub base, over damaged stretch of roads to restore traffic.

3. **Irrigation :**

   i) Immediate repair of damaged canal structures and earthen/masonry works of tanks and small reservoirs with the use of cement, sand bags and stones.
   ii) Repair of weak areas such as piping or rat holes in dam walls/ embankments.
   iii) Removal of vegetative material/building material/debris from canal and drainage system.
   iv) Repair of embankments of minor, medium and major irrigation projects.

4. **Health :**

   Repair of damaged approach roads, buildings and electrical lines of PHCs/ community Health Centres.

5. **Community assets of Panchayat**

   a) Repair of village internal roads.
   b) Removal of debris from drainage/ sewerage lines.
   c) Repair of internal water supply lines.
   d) Repair of street lights.
   e) Temporary repair of primary schools, Panchayat ghars, community halls, *anganwadi*, etc.

6. **Power:** Poles/ conductors and transformers upto 11 kv.

7. The assistance will be considered as per the merit towards the following activities:

	Items/ Particulars	Norms of assistance will be adopted for immediate repair
i)	Damaged primary school building Higher secondary/ middle/ college and other educational institutions buildings	Up to Rs. 1.50 lakh/ unit Not covered
ii)	Primary Health Centre	Upto Rs. 1.50 lakh/ unit
iii)	Electric poles and wires etc.	Normative cost (Upto Rs.4000 per pole and Rs. 0.50 lakh per km)
iv)	Panchayat Ghar/ Anganwadi/ Mahila Mondal/ Yuva Kendra/ Community Hall	Upto 2.00 lakh/ unit
v)	State Highways/ Major District road	Rs. 1.00 lakh/ km *
vi)	Rural road/ bridge	Rs. 0.60 lakh/km *
vii)	Drinking water scheme	Upto 1.50 lakh/ unit
viii)	Irrigation Sector: Minor irrigation schemes/ Canal Major irrigation scheme Flood control and anti Erosion Protection work	 Upto Rs. 1.50 lakh/ scheme Not covered Not covered
ix)	Hydro Power Projeet/ HT Distribution systems/ Transformers and sub stations	Not covered
x)	High Tension Lines (above 11 kv)	Not covered
xi)	State Govt Buildings viz. departmental/ office building, departmental/ residential quarters, religious structures, patwarkhana, Court premises, play ground, forest bungalow property and animal/ bird sanctuary etc.	Not covered
xii)	Long terms/ Permanent Restoration work incentive	Not covered
xiii)	Any new work of long term nature	Not covered
xiv)	Distribution of commodities	Not covered. (However, there is a provision for assistance as GR to families in dire need of assistance after a disasters).
xv)	Procurement if equipments/ machineries under NDRF	Not covered
xvi)	National Highways	Not covered (Since GOI born entire expenditure towards restoration works activities)
xvii)	Fodder seed to augment fodder production	Not covered

* If OR & PR rates are not provided by the State.

*****

Figure- 25 Government of India Notification on National Executive Committee

MINISTRY OF HOME AFFAIRS

NOTIFICATION

New Delhi, the 27th September, 2006

S.O. 1616(E).—In exercise of the powers conferred by Sub-section (1) of Section 8 of the Disaster Management Act, 2005 (53 of 2005), the Central Government hereby constitutes a National Executive Committee to carry out the various functions assigned to it under the said Act, consisting of the following members as specified in Sub-section (2) of Section 8 of the said Act, namely :—

(i)	Secretary, Ministry of Home Affairs (having administrative control of disaster management)	—Chairperson
(ii)	Secretary, Ministry of Agriculture, Department of Agriculture and Cooperation	—Member
(iii)	Secretary, Department of Atomic Energy	—Member
(iv)	Secretary, Ministry of Defence	—Member
(v)	Secretary, Ministry of Rural Development, Department of Drinking Water Supply	—Member
(vi)	Secretary, Ministry of Environment and Forests	—Member
(vii)	Secretary, Ministry of Finance, Department of Expenditure	—Member
(viii)	Secretary, Ministry of Health and Family Welfare	—Member
(ix)	Secretary, Ministry of Power	—Member
(x)	Secretary, Ministry of Rural Development, Department of Rural Development	—Member
(xi)	Secretary, Ministry of Science and Technology, Department of Science and Technology	—Member
(xii)	Secretary, Department of Space	—Member
(xiii)	Secretary, Ministry of Communications, Department of Telecommunications	—Member
(xiv)	Secretary, Ministry of Urban Development, Department of Urban Development	—Member
(xv)	Secretary, Ministry of Water Resources	—Member
(xvi)	Chief of the Integrated Defence Staff of the Chiefs of Staff Committee.	—Member

[F. No. 30/1/2006-NDM-III(A)]

NAVEEN VERMA, Jt. Secy.

अधिसूचना

नई दिल्ली, 27 सितम्बर, 2006

का.आ. 1617(अ).—केन्द्रीय सरकार, आपदा प्रबंधन अधिनियम, 2005 (2005 का 53) की धारा 3 की उप-धारा (1) द्वारा प्रदत्त शक्तियों का प्रयोग करते हुए, एतद्द्वारा, राष्ट्रीय आपदा प्रबंधन प्राधिकरण के नाम से एक प्राधिकरण की स्थापना करती है जो उक्त अधिनियम के अन्तर्गत राष्ट्रीय प्राधिकरण की शक्तियों एवं कार्यों का निर्वहन करेगा ।

[फा. सं. 30/1/2006-एन डी एम-III(ए)]

नवीन वर्मा, संयुक्त सचिव

NOTIFICATION

New Delhi, the 27th September, 2006

S.O. 1617(E).—In exercise of the powers conferred by Sub-section (1) of Section 3 of the Disaster Management Act, 2005 (53 of 2005), the Central Government hereby establishes an authority to be known as the National Disaster Management Authority to discharge the powers and functions of the National Authority under the said Act.

[F. No. 30/1/2006-NDM-III(A)]

NAVEEN VERMA, Jt. Secy.

Figurer: 26 Government of Odisha Notification on reconstitution of SDMA

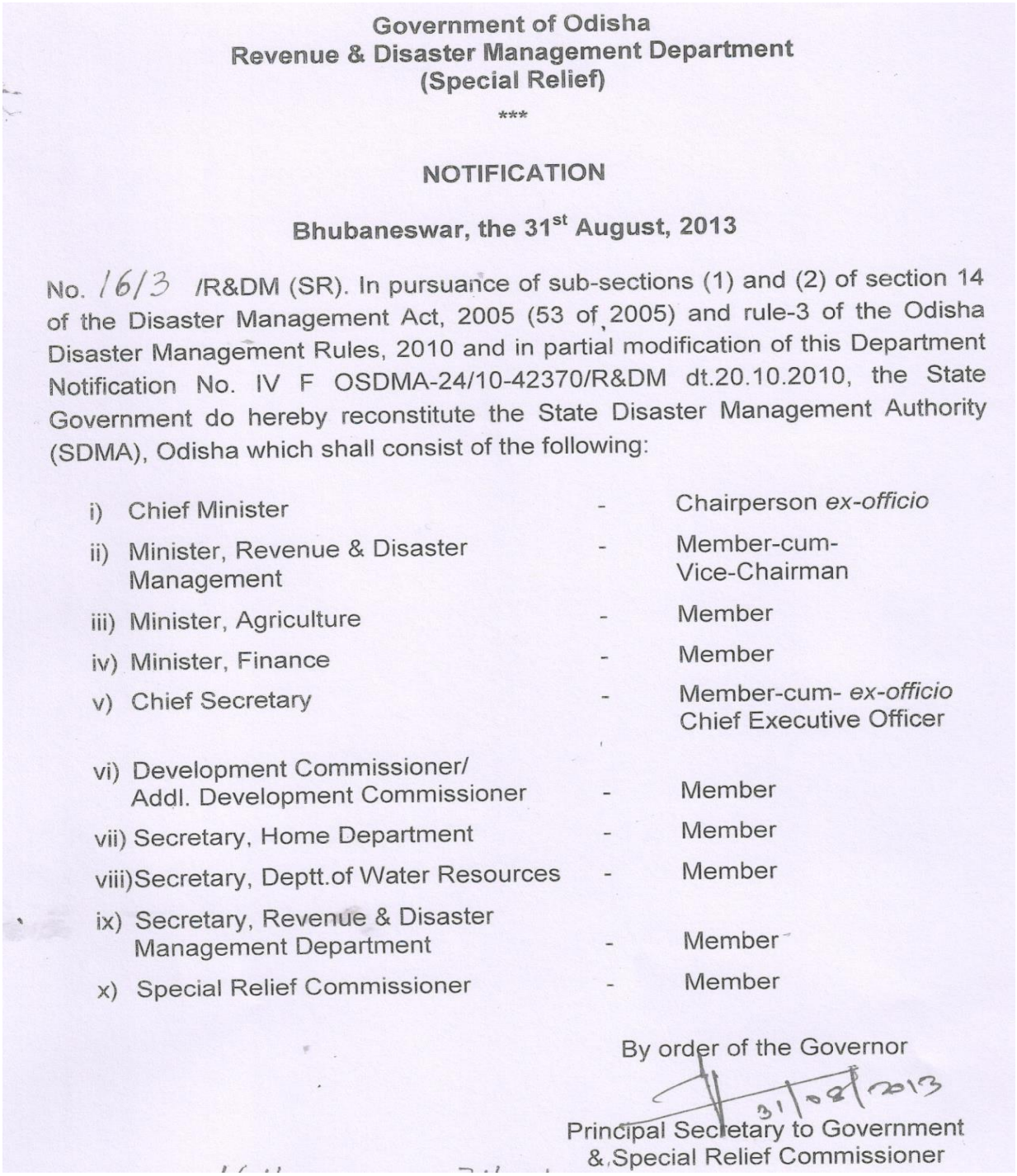

Government of Odisha
Revenue & Disaster Management Department
(Special Relief)

***

NOTIFICATION

Bhubaneswar, the 31st August, 2013

No. 1613 /R&DM (SR). In pursuance of sub-sections (1) and (2) of section 14 of the Disaster Management Act, 2005 (53 of 2005) and rule-3 of the Odisha Disaster Management Rules, 2010 and in partial modification of this Department Notification No. IV F OSDMA-24/10-42370/R&DM dt.20.10.2010, the State Government do hereby reconstitute the State Disaster Management Authority (SDMA), Odisha which shall consist of the following:

i) Chief Minister	-	Chairperson *ex-officio*
ii) Minister, Revenue & Disaster Management	-	Member-cum-Vice-Chairman
iii) Minister, Agriculture	-	Member
iv) Minister, Finance	-	Member
v) Chief Secretary	-	Member-cum- *ex-officio* Chief Executive Officer
vi) Development Commissioner/ Addl. Development Commissioner	-	Member
vii) Secretary, Home Department	-	Member
viii) Secretary, Deptt.of Water Resources	-	Member
ix) Secretary, Revenue & Disaster Management Department	-	Member
x) Special Relief Commissioner	-	Member

By order of the Governor

31/08/2013

Principal Secretary to Government
& Special Relief Commissioner

Figure_27 Odisha Government Notification on constitution of SEC

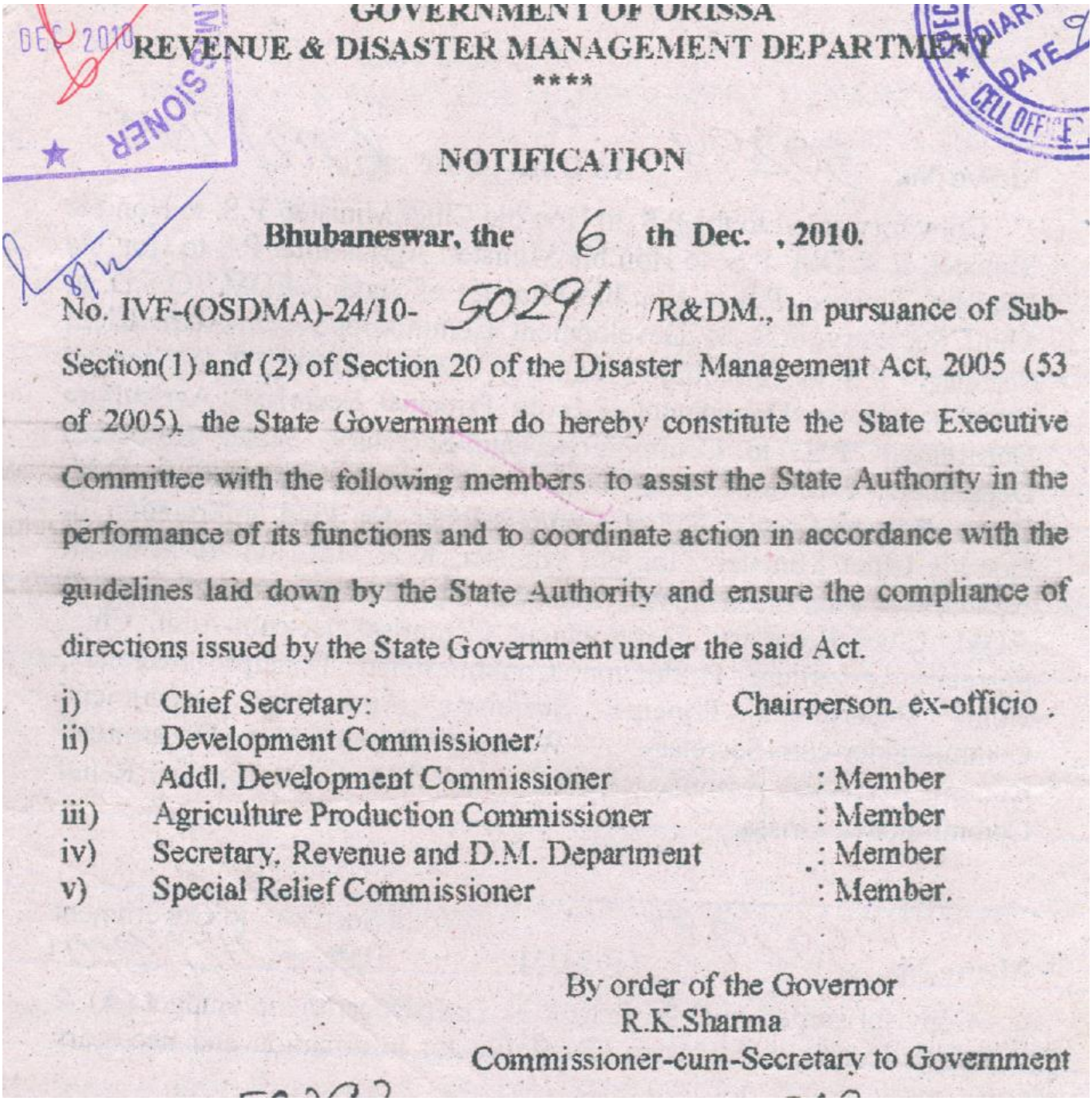

GOVERNMENT OF ORISSA
REVENUE & DISASTER MANAGEMENT DEPARTMENT
****

NOTIFICATION

Bhubaneswar, the 6 th Dec. , 2010.

No. IVF-(OSDMA)-24/10- 50291 /R&DM., In pursuance of Sub-Section(1) and (2) of Section 20 of the Disaster Management Act, 2005 (53 of 2005), the State Government do hereby constitute the State Executive Committee with the following members to assist the State Authority in the performance of its functions and to coordinate action in accordance with the guidelines laid down by the State Authority and ensure the compliance of directions issued by the State Government under the said Act.

i)	Chief Secretary:	Chairperson. ex-officio .
ii)	Development Commissioner/ Addl. Development Commissioner	: Member
iii)	Agriculture Production Commissioner	: Member
iv)	Secretary, Revenue and D.M. Department	: Member
v)	Special Relief Commissioner	: Member.

By order of the Governor
R.K.Sharma
Commissioner-cum-Secretary to Government

Figure 28: Government of Odisha notification on reconstitution of SLCNC

GOVERNMENT OF ODISHA
REVENUE & DISASTER MANAGEMENT DEPARTMENT
(SPECIAL RELIEF)
RAJIV BHAWAN, GROUND FLOOR, BHUBANESWAR- 751001

No. 1239 /SRC Dated, the 18th June, 2014

RESOLUTION

In supersession of all previous resolutions, Government have been pleased to reconstitute the State Level Committee on Natural Calamities as follows-

1.	Shri Naveen Patnaik, Chief Minister	Chairman
2	Shri Narasingha Mishra, Leader of Opposition	Member
3	Shri Pradip Kumar Amat , Minister, Finance, P.E.	Member
4	Shri Pradeep Maharathy, Minister, Agriculture, F & ARD	Member
5	Shri Bijayshree Routray, Minister, Revenue & D.M.	Member
6	Shri Debi Prasad Mishra, Minister, Industries, S & M.E.	Member
7	Sri Badri Narayan Patra, Minister, R.D.	Member
8	Smt. Usha Devi, Minister, W & C.D., P. & C.	Member
9	Shri Puspendra Singh Deo, Minister, H & U.D.	Member
10	Dr. Damodara Rout, Minister, Cooperation , Excise	Member
11	Shri Atanu Sabyasachi Nayak, Minister of State (Ind. Charge), Health & F.W., I. & P.R.	Member
12	Sri Arun Kumar Sahoo, Minister of State (Ind. Charge), Panchayati Raj, Law	Member
13	Shri Sanjay Kumar Das Burma, Minister of State (Ind. Charge), F.S. & C.W., E. and T.E.& T.	Member
14	Dr. Prabhas Kumar Singh, M.P., Bargarh	Member
15	Dr. Pradeep Kumar Panigrahy, Minister of State (Ind. Charge), Higher Education, Science & Technology, R.D. (Rural Water Supply)	Member
16	Smt. Snehangini Chhuria, Minister of State (Ind. Charge), Handlooms, Textiles & Handicrafts, S.T. & S.C. Development (S.C. Welfare), W. & C.D. (Mission Shakti)	Member
17	Shri Pranab Prakash Das, Minister of State (Ind. Charge), Energy, I.T., W.& C.D. (Disability Welfare)	Member
18	Shri Rama Chandra Hansdah, M.P., Mayurbhanj	Member
19	Shri Jhina Hikaka, M.P., Koraput	Member
20	Dr. Kulamani Samal, M.P., Jagatsinghpur	Member
21	Shri Pinaki Misra, M.P., Puri	Member
22	Shri Debashish Samantaray, MLA, Barabati-Cuttack	Member
23	Shri Samir Ranjan Dash, MLA, Nimapara	Member
24	Smt. Pramila Mallik, MLA, Binjharpur	Member
25	Shri Debesh Acharya, MLA, Bargarh	Member
26	Shri Bedabyasa Nayak, MLA, Telkoi	Member
27	Shri Dibya Sankar Mishra, MLA, Junagarh	Member
28	Shri Ananta Das, Govt. Chief Whip	Member
29	Shri Krishna Chandra Sagaria, MLA, Koraput	Member
30	Shri Akash Dasnayak, MLA, Korei	Member
31	Shri Ranendra Pratap Swain, MLA, Athagarh	Member
32	Shri Kanak Vardhan Singh Deo, MLA, Patnagarh	Member

33	Shri Bed Prakash Agarwalla, MLA, Patkura	Member
34	Shri Prasanta Kumar Muduli, MLA, Balikuda-Erasama	Member
35	Shri Surendra Sethi, MLA, Kakatpur	Member
36	Shri Laxman Munda, MLA, Bonai	Member
37	Chief Secretary, Odisha	Member
38	Member, Board of Revenue, Odisha	Member
39	Agriculture Production Commissioner, Odisha	Member
40	S.R.C. & Special Secretary, Revenue & D.M.	Member
41	Secretary, Agriculture	Member
42	Secretary, Energy	Member
43	Secretary, Finance	Member
44	Secretary, Food Supplies & C.W.	Member
45	Secretary, Rural Development	Member
46	Secretary, Water Resources	Member
47	Secretary, Cooperation	Member.
48	Secretary, Revenue & D.M.	Member
49	Secretary, Health & F.W.	Member
50	Secretary, Housing & Urban Development	Member

Figure 29 Government Of Odisha notification on constitution of DDMA, Koraput

GOVERNMENT OF ORISSA
REVENUE & DISASTER MANAGEMENT DEPARTMENT

NOTIFICATION

Dated, Bhubaneswar, the 12 th November, 2010.

No. IVF-(OSDMA)- 24/10- 46229 /R&DM. In pursuance of su sections (1) and (2) of section 25 of the Disaster Management Act, 20 (53 of 2005), the State Government do hereby establish the District Disas Management Authority for the district of Koraput in the State of Orissa whi shall consist of the following:-

(i)	Collector & District Magistrate	-	Chairperson, ex-officio
(ii)	Chairman, Zilla Parishad	-	Co-Chairperson, ex-offic
(iii)	Superintendent of Police	-	Member, ex-officio
(iv)	Chief District Medical Officer	-	Member, ex-officio
(v)	The Executive Engineer in charge of embankments.	-	Member, ex-officio
(vi)	ADM, in charge of emergency	-	Chief Executive Officer, ex-officio
(vii)	Executive Engineer, Rural Development Department.	-	Member
(viii)	Project Director, DRDA	-	Member
(ix)	Dy. Director, Agriculture	-	Member

By order of the Governor

R.K Sharma,

Commissioner-cum Secretary to Government

III. Damage to Other Sectors

Loss of livestock

Name of the District	No of Livestock / Birds lost				
	Milch Animal		Draught Animal		Poultry Birds
	Buffalo/ Cow	Sheep/ Goat	Camel/ Horse/ Bullock	Calf/ Donkey/ Pony	

House Damage

Sl.	District	Fully Damaged		Severely Damaged		Partially damaged	Huts damaged	Total
		Pucca	Kutcha	Pucca	Kutcha			

Crop Damage

Sl.	Districts	Crop Area Affected [in Hect.]	Total agricultural area where croploss is > 50%

Sand Cast

Sl.	District	Total Area under sandcast (in Hect.)

Livestock Affected

Sl.	District	Livestock Affected			Total
		Large	Small	Poultry	

Loss of livelihood (sericulture farmers)

Sl.	Name of the District	No. of Farmers Affected	Area in Hect. Muga (Hc.)	Area in Hect. Mulberry / Eri / Tussar (Hc.)	Total

Traditional Crafts(Rural Artisans)

Sl.	Name of the District	No. of equipments fully damaged	No. of beneficiaries	Set of raw material fully damaged	No. of beneficiaries

Handloom Weavers

Sl.	Name of the District	No. of beneficiaries	No. of looms &accessories fully damaged	Set of raw material fully damaged

Damage to Nets and Boats of Fishermen

Sl. No	Name of the District	Boat & Net Units	
		No. of Units fully damaged	No. of Units partially damaged

Assistance Required

Clothing and utensils for families: *[Para-1 (e) of CRF Norms]*

(Rs. in lakh)

Sl.	District	Clothing		Utensils		Total Amount
		No. of family	Amount @ Rs.1000/- per family	No. of family	Amount t @ Rs. 1000/- per family	

Gratuitous Relief for families in dire need of immediate sustenance after a calamity: *[Para-1 (f) of CRF Norms]*

(Rs. in lakh)

Sl	District	Villages Affected	ULBs Affected	Population	Population affected		Amount towards food for 15 days		Total
				Affected	Adult	Children	@Rs.20 per adult	@Rs.15 per child	

Agriculture input subsidy where crop loss 50% and above: ***[Para-3(e) of CRF Norm(Small Farmers)***

(Rs. in lakh)

Sl.	Name of the district	Area affected 50% & above			Amount required			Total
		Irrigated [in hect.]	Rainfed [in hect.]	Perennial	Irrigated @Rs.4000/- per hectare	Rainfed @Rs.2000/- per hectare	Perennial @ Rs.6000/ per Hect.	

Input subsidy to farmers other than small & marginal farmers: ***[Para-4 of Revised CRF Norms]***

(Rs. in lakh)

Sl.	District	Kharif Crop					
		No of Farmers	Irrigated area in hect	Amount @ Rs.4000/- per hect.	Rainfed Area in hect.	Amount @ Rs.2000/- per hect.	Amount

Assistance to Small & Marginal Sericulture farmers: ***[Para-5 of Revised CRF Norms]***

Sl.	Name of the District	No. of Farmers Affected	Area in Hect. Muga (Hc.)	Area in Hect. Mulberry / Eri / Tussar (Hc.)	Total	Amount required @ Rs.2000/- per ha. of Mulberry/ Eri / Tussar and Rs. 2500/- for Muga		Total
						Muga @ Rs.2500/- per ha	Mulberry / Eri / Tussar @ Rs.2000/- per ha.	

Provision of fodder / feed concentrate in the cattle camps: *[Para-7 (ii) of Revised CRF Norms]*

Sl. No	Name of the District	No. of cattle camps	No. of large animals affected	Cattle feed supplied @1.3Kg per day for 15 days (in MT)	No. of small animals affected	Cattle feed supplied @0.66Kg per day for 15 days (in MT)	Total cattle feed supplied (in MT)	Amount required (Rs. in lakh) @ Rs.15000 per MT

Assistance to fishermen: *[Para-8 (a) of Revised CRF Norms]*

(Rs. in lakh)

Sl. No	Name of the District	Boat & Net Units fully damaged		Boat & Net Units partially damaged		Total
		No. of Units damaged	Amount @Rs.7500	No. of Units damaged	Amount @Rs.2500	

Assistance to Artisans in handicrafts sector by way of subsidy for repair / replacement of damaged equipments: *[Para-9(a) of CRF Norms]*

a) Traditional Crafts

[Rs. in lakh]

Sl.	Name of the District	No. of equip-ments fully damaged	No. of benefi c-iaries	Amount @Rs.2000 /-	Set of raw material fully damaged	No. of benefi c-iaries	Amount @Rs.2000 /-	Total

b) Handloom Weavers *[Para-9(b) of CRF Norm]*

Sl.	Name of the District	No. of benefic-iaries	No. of looms &accessories fully damaged	Amount @Rs.2000 /-	Set raw material fully damaged	Amount @Rs.2000 /-	Total

Evacuation of affected people: *[Para-14 of revised CRF Norms]*

Sl	District	People evacuated			Amount required for hire charges and POL charges of vehicle
		By boat	By vehicle	Total	

Hiring of boats for carrying immediate relief and saving life: *[Para-15 of revised CRF Norms]*

(Rs in lakh)

Sl.	District	No. of boats hired			No. of days	Hire cost of power boat @Rs.2200 per day	Hire cost of country boat @Rs.900 per day	Total hire cost
		Power	Country	Total				

Sl.	District	Quantity of relief materials transported in Qtl.	No. of persons evacuated	POL Cost (in lakh)	Total Amount

Provision for temporary accommodation, food, clothing and medical care

[Para-16 of revised CRF Norms]

Sl. No.	Name of the district	Average No. (in a day) of relief camps	Average duration of oper-ation of relief camps	Average No. of people accommodated per day in the relief camps	Amount required (Rs. in lakh)				
					Tempo-rary accom m-odation	Food	clothin g	Medic al care	Total

Water Resources Department

Repair / restoration of immediate nature of the damaged infrastructure in eligible sectors:
- [Para-18 of revised CRF Norms]

Embankment Roads

(Rs. in lakh)

Sl. No.	Name of the District	ROAD						Total Amount in lakhs
		River/Saline embankments			Canal Embankments			
		No.	Length in Km'	Amount required	No.	Length in Km'	Amount required	

R[iver and Canal Embankments:

RIVER EMBANKMENTS *(Rs. in lakh)*

Sl No.	Name of the District/Division	No. of breach	Length of breach (in Km.)	Cost for immediate restoration	No of partial damages	Cost for immediate repair	Total cost

CANAL EMBANKMENTS

Sl No.	Name of the District	No. of breaches	Length of breach (in Km.)	Cost for immediate restoration	No of partial damages	Length partial damages (in Km.)	Cost for immediate repair	Total cost

Minor Irrigation

Sl No.	Name of the District/Division	Number of the MIP damaged	Amount required for immediate repair in Lakh Rs.

Drainage Systems

(Rs. in lakh)

Sl. No.	Name of Division	No. of work	Length of drainage system where debris and vegetative materials are to be removed (in Km.)	Amount required (Rs. In lakh)

Works Department

Repair / restoration of immediate nature of the damaged infrastructure in eligible sectors:
- [Para-18 of revised CRF Norms]

Roads and bridges

PWD Roads:

(Rs. in lakh)

Sl No.	Name of the District	No. of breaches	Cost for repair / restoration	Length of road damaged in Km	Cost for immediate repair	No. of culverts damaged	No of culverts washed away	Approx cost for immediate repair of culverts	Total cost

Rural Development Department

Repair / restoration of immediate nature of the damaged infrastructure in eligible sectors:
- [Para-18 of revised CRF Norms]

Rural Roads

Sl No.	Name of the District	No. of Roads damaged	Lenth of Road damaged (In Kms)	No of Breaches	Length of Breaches (In mtr)	No of CD/ Bridge damaged	No of CD/ Bridge washed away	Amount Required for immediate restoration

Rural Water Supply:

(Rs. in lakh)

Sl No.	Name of the District/Division	No. of Tube wells damaged	Amount spent repair	No of Platforms damaged	Amount spent for repair	No of Rural Pipe water supply system damaged	Amount spent for repair	Total cost

Housing & Urban Devepoment Department

Repair / restoration of immediate nature of the damaged infrastructure in eligible sectors:
- [Para-18 of revised CRF Norms]

Urban Roads

(Rs. in lakh)

Sl No.	Name of the ULB	Length of drain damaged (in Km)	Cost for immediate restoration	Length of road damaged in Km	Cost for immediate repair	No. of culverts damaged	Cost for immediate repair of culverts	Total cost

Urban Water Supply

(Rs. in lakh)

Sl. No	Name of the ULB	Amount spent for immediate repair of Tubewell	Amount spent for immediate repair of Platform	Amount spent for immediate repair of Pump houses	Amount spent for immediate repair of Pipe lines	Amount spent for disinfection	ULB Total

Panchayati Raj Department

Repair / restoration of immediate nature of the damaged infrastructure in eligible sectors:
- [Para-18 of revised CRF Norms]

Panchayat Roads

(Rs. in lakh)

Sl No.	Name of the District / Division	No. of Road damaged	Length of breaches in Km.	Cost of repair of breaches	Length of road damaged in Km	Cost for immediate repair

Sl No.	Name of the District / Division	No. of culverts damaged	No of culverts washed away	Cost for immediate repair of culverts	Total cost

Panchayat Ghars

(Rs. in lakh)

Sl No.	Name of the District	No. of Panchayat Ghar/Community Hall damaged	Cost for immediate restoration

School & Mass Education Department

Repair / restoration of immediate nature of the damaged infrastructure in eligible sectors:
- [Para-18 of revised CRF Norms]

Primary Education

School Buildings

(Rs. in lakh)

Sl. No.	Name of District	No. of the Damaged school	Approx. cost (Rs. in lakhs)

Health & FW Department

Repair / restoration of immediate nature of the damaged infrastructure in eligible sectors: *- [Para-18 of revised CRF Norms]*

PHC / CHC

Rs. in lakh.

Sl No.	Name of the District	No. of PHC / CHC damaged				Amount Required for repair / restoration
		Allopathic	Homeopathic	Ayurvedic	Total	

Replacement of damage medical equipment and lost medicines: - (Para 19 of Revised CRF Norm)

Sl.	District	Requirement (Rs. In lakh)

Amount required for Provision of medicines, disinfectants, insecticides for prevention of outbreak of epidemics with details : *[Para-12 of revised CRF Norms]*

Women & Child Development Department

Repair / restoration of immediate nature of the damaged infrastructure in eligible sectors:
- [Para-18 of revised CRF Norms]

Anganwadi Centres

(Rs. in lakh)

Sl No.	Name of the District	No. of Anganwadi centres damaged	Amount required for immediate restoration

Supplementary Nutrition: *[As per Para-2 of CRF Norms]*

Sl.	**District**	**No. of children Affected**	**No. of Days**	**Amount @ Rs.2.00 per person per day (Rs. in lakh)**

Energy Department

Repair / restoration of immediate nature of the damaged infrastructure in eligible sectors:
- [Para-18 of revised CRF Norms]

Repair and restoration of power supply *(Para 18 of revised CRF norms***): -**

(Rs.in lakh)

Sl	Name of the district	No. of primary sub-stations damaged	8/9 mtrs. Pole damaged	33 KV lines damaged (in Km)	11 KV lines damaged (in Km)	LT lines damaged (in Km)	Distribution Transformers damaged (in no.)	Expenditure incurred for immediate repair (Rs.in lakh)

Textile & Handloom Department

Assistance for Handloom Weavers *[Para-9(b) of CRF Norm]*

Sl.	Name of the District	No. of benefic-iaries	No. of looms &accessories fully damaged	Amount @Rs.2000/-	Set raw material fully damaged	Amount @Rs.2000/-	Total

Fisheries & ARD Department

Livestock Affected

Sl.	District	Livestock Affected			Total
		Large	Small	Poultry	

Loss of livestock

Name of the District	No of Livestock / Birds lost				
	Milch Animal		Draught Animal		Poultry Birds
	Buffalo/ Cow	Sheep/ Goat	Camel/ Horse/ Bullock	Calf/ Donkey/ Pony	

Provision of fodder / feed concentrate in the cattle camps: *[Para-7 (ii) of Revised CRF Norms]*

Sl. No	Name of the District	No. of cattle camps	No. of large animals affected	Cattle feed supplied @1.3Kg per day for 15 days (in MT)	No. of small animals affected	Cattle feed supplied @0.66Kg per day for 15 days (in MT)	Total cattle feed supplied (in MT)	Amount required (Rs. in lakh) @ Rs.17000 per MT

Assistance to fishermen: *[Para-8 (a) of Revised CRF Norms]*

(Rs. in lakh)

Sl. No	Name of the District	Boat & Net Units fully damaged		Boat & Net Units partially damaged		Total
		No. of Units damaged	Amount @Rs.7500	No. of Units damaged	Amount @Rs.2500	

Desilting / Restoration / Repair of fish farms: *[Para-3 (c) of CRF Norms]*

Sl.	District	No. of fish farms	Total Area of fish farms (hect)	No. of small marginal farmers	Amount required @ Rs.6000/- per hect.(Rs.

					in lakh)

Input subsidy for fish seed farm: *[Para-8(b) of revised CRF Norms]*

Rs. in lakh)

Sl.	District	No. of fish seed farms affected	Area in hectared	Amount required for input subsidy @ Rs.4000/- per hectare

Amount required for Medical Care for cattle & poultry against epidemics with details : *[Para-13 of revised CRF Norms]*

Agriculture Department

Crop Damage

Sl.	Districts	Crop Area Affected [in Hect.]	Total agricultural area where croploss is > 50%

Assistance Reauired

Agriculture input subsidy where crop loss 50% and above: *[Para-3(e) of CRF Norm(Small Farmers)*

(Rs. in lakh)

Sl.	Name of the district	Area affected 50% & above			Amount required			Total
		Irrigated [in hect.]	Rainfed [in hect.]	Perennial	Irrigated @Rs.4000/- per hectare	Rainfed @Rs.2000/- per hectare	Perennial @ Rs.6000/ per Hect.	

Input subsidy to farmers other than small & marginal farmers: *[Para-4 of Revised CRF Norms]*

(Rs. in lakh)

Sl.	District	Kharif Crop					
		No of Farmers	Irrigated area in hect	Amount @ Rs.4000/- per hect.	Rainfed Area in hect.	Amount @ Rs.2000/- per hect.	Amount













DISTRICT DISASTER MANAGEMENT AUTHORITY (D.D.M.A)

Emergency Section, Collectorate

Koraput- 764020

Telephone/ Fax No: 06852 251381
Control Room No: 1077 (Toll Free) / 06852 251101
E-mail: dycolemkpt@nic.in / www.koraput.nic.in