

2019

DRAFT COPY

District Disaster Management Plan

Kendrapara, Odisha

Volume- I

Volume II accessible from

[Http://oridistportalcontent.nic.in/storedata/document/DDMP-II-2019.pdf](http://oridistportalcontent.nic.in/storedata/document/DDMP-II-2019.pdf)

District Disaster Management Authority (DDMA)
Kendrapara, Odisha

5/31/2019



Content

<u>Chapter</u>	<u>Page</u>
1. Introduction	11 – 16
➤ Aims & objectives of the DDMP	
➤ Authority for DDMP approval & implementation	
➤ Evolution of DDMP in brief	
➤ Stake holders & their responsibilities	
➤ Plan for review & obtaining : periodicity	
2. District Profile	17 – 27
➤ History & location	
➤ Administrative setup	
➤ Climate & rainfall	
➤ Geography & Topography	
➤ River system	
➤ Demography	
➤ Critical infrastructure	
3. Hazard, Risk and Vulnerability Analysis	28 – 56
➤ Cyclone	
➤ Flood	
➤ Lightning	
➤ Fire	
➤ Heat wave	
➤ Tornado	
4. Institutional Arrangement	57 – 129
➤ National Disaster Management Authority	
➤ National Executive Committee	
➤ State Disaster Management Authority	
➤ State Executive Committee	
➤ Revenue & Disaster Management Department	
➤ Special Relief Organisation	
➤ Odisha State Disaster Management Authority	
➤ State Level Committee on Natural Calamity	
➤ District Disaster Management Authority	
➤ District Level Committee on Natural Calamity	
➤ National Disaster Response Force	
➤ Odisha Disaster Rapid Action Force	
➤ Emergency Communication System	
➤ G.O-N.G.O Co-ordination	
➤ Role of corporate sector in the District relating to DM	
➤ Public private partnership available in District	
5. Prevention and Mitigation	130 – 133
➤ Ways & Means to prevent or reduce the impact of Disaster	
➤ Structural	
➤ Non-Structural	

6.	Climate Change Adaptation	134 – 140
7.	Safety of Schools and Child Care Institutions	141 – 147
8.	Odisha Boat Rule	148 --158
9.	Capacity Building	159 – 164
	➤ Approach	
	➤ Capacity building of Govt. Officials, PRI members	
	➤ Disaster Management Education	
	➤ Community Capacity Building & Community based Disaster Management	
10.	Preparedness	165 – 183
	➤ Relief lines District to block	
	➤ Relief lines block to G.P & Village	
	➤ Response force & volunteers	
	➤ Preparedness at District level	
	➤ Preparedness at community level	
	➤ Preparedness at individual level	
	➤ Preparedness at Department	
11.	Response	184 – 217
	➤ Response at District level	
	➤ Response at community level	
	➤ Response at family & individual level	
	➤ SOP for Department	
	➤ Reporting format	
12.	Restoration and Rehabilitation	218 – 235
	➤ SOP for restoration & rehabilitation	
	➤ Formats of reporting	
13.	Recovery	236 - 236
14.	Financial Arrangement	237 – 245
	➤ National Disaster Response Fund	
	➤ State Disaster Response Fund	
	➤ Chief Ministers Relief Fund	
	➤ Release of funds to Departments & Districts	
	➤ Damage assessment report after Flood/Cyclone	
	➤ Preliminary damage report	
	➤ Final flood damage report	
	➤ Central & State Govt. Schemes on Natural calamity	
	➤ Roles of District Planning committee	
	➤ Funds provision for Disaster Preparedness	
	➤ Sharing & placing before DDMP	
15.	Lessons Learnt and Documentation	246--248

P R E F A C E

The Disaster management Act, 2005 mandates for development of comprehensive and holistic District Disaster Management Plan (DDMP) to negate the impact of disasters on the communities, to facilitate timely and effective response to the disasters, and to facilitate holistic disaster management through integration of mitigation, preparedness and DRR measures into development. In the disaster concern, Kendrapara district is multihazard prone as per its geographic, socio-economic and climatic condition. Therefore, a systematic process of mainstreaming of DRR is required in our developmental agenda for developing the District Disaster management Plan for more flexible and holistic in nature.

The District Disaster Management Plan prepared with incorporating the developmental plan adopting the three landmarks of international agreement i.e. Sendai Framework for DRR-2015, Sustainable developmental goals 2015-2030 and Paris agreement on Climate change at 21st of parties under United National Framework Convention on Climate Change in December 2015. The Sendai Framework for DRR-2015 has a sharper focus on preventing the creation of new risk and improving the governance of disaster risk reduction.

The District has adopted a novel, concise and action oriented approach towards structuring of the document of District Disaster Management Plan (DDMP). The structure adopted has tried to minimise excessive narrative text and has focused sharply on the thematic area for planning and implementation with clearly defined roles and responsibilities. It has attempted to highlight who among the line department agencies are responsible for what and when. The document enjoins all the stakeholders to develop detailed plans in accordance with the responsibilities commensurate with their role to reduce disaster risk at local level and to respond when a disaster strikes in any part of the district if their involvement is required as per the assessment of the situation. The disaster management plan document includes the information which has been collected from various formal and informal sources with a view to meet the challenges during any Natural and manmade disaster. This plan has been prepared after intensive discussion and interactions with different stakeholders like Government Offices, Non-Government Organisations, Peoples' Representatives and Community-Based Organizations.

This Plan has included various short, medium- and long-term measures. Some of these will have to be implemented concurrently rather than sequentially. The scales of implementation as well as institutional complexity involved in implementation vary depending on the specific measures. The Plan

also lays out the coordination structures at varied levels along with defined level for response as per the impact of the incident.

The Plan will work as guide and reference for all the functionaries involved in prevention and mitigation of disaster. With continuous degradation of Natural Resources and Environment, the frequency of disaster strike is increasing and is likely to increase further. The State Specific or the local disaster like drowning, snake bite, lightning is increasing in numbers. As per the district disaster event the snakebite and drowning case is most vulnerable to this district. Therefore, it is essential that full-proof measures and plans are put in place to mitigate the sufferings of the affected persons and reduce the impact of disaster. It requires a tremendous sense of commitment and sincerity on the part of Government officials and other stakeholders involved. With this in mind, the present Master Plan is aimed at providing necessary guidelines and help in tackling the disaster in a better way by the Government and other Non-Government functionaries.

I give my thanks to all the Officers for their sincere involvement and inputs for making this Disaster Management Plan. My sincere thanks also to the officer/staff of District Emergency Operation Centre, who have rendered their tireless efforts in preparation of this Document. All other district level officials of various line departments of Government & Non-Government Organisations who have put their utmost efforts in bringing out this operational plan on Disaster Management are also deserve praise for their contribution.

May these efforts help the actual persons for whom it is intended i.e. the victims of Disaster.

**Shri Samarth Verma, IAS
Collector & District Magistrate
Kendrapara.**

Abbreviation

AAO : Assistant Agriculture Officer
ACSO : Assistance Supply Officer
ADB : Asian Development Bank
ADMO : Additional District Medical Officer
ADVO : Additional District Veterinary Officer
APRS : Automatic Position Reporting System
ARC : Administrative Reforms Commission
ASHA : Accredited Social Health Activist
ATC : Air Traffic Control
ATI : Administrative Training Institute
BEO : Block Education Officer
BIS : Bureau of Indian Standard
CADP : Community Awareness on Disaster Preparedness
CBDM : Community Based Disaster Management
CBDP : Community Based Disaster Preparedness
CBO : Community Based Organization
CBRN : Chemical Biological Radiological Nuclear
CBSE : Central Board of Secondary Education
CCF : Community Contingency Fund
CCMNC : Cabinet Committee on Management of Natural Calamities
CCS : Cabinet Committee on Security
CDMO : Chief District Medical Officer
CDVO : Chief District Veterinary Officer
CDRN : Corporate Disaster Resource Network
CFCs : Chlorofluorocarbons
CGI : Corrugated Galvanized Integrated
CMG : Crisis Management Group
CRF : Calamity Relief Fund
CS : Chief Secretary
CSO : Civil Society Organization
CSO : Civil Supply Officer
CSR: Corporate Social Responsibility
DAO : District Agriculture Officer
DDMP- District Disaster Management Plan
DDMA- District Disaster Management Authority

DDMA : District Disaster Management Authority/Delhi Disaster Management Authority
DEO : District Education Officer
DEOC- District Emergency Operation Centre
DFID : Department of International Development
DIPECHO : Disaster Preparedness European Commission's Humanitarian Aid Department
DLO: District Labour Officer
DM : Disaster Management
DMC : Disaster Management Committee
DMD : Disaster Management Department
DMF : Disaster Management Facility
DPM : District Programme Manager
DRM : Disaster Risk Management
DRR : Disaster Risk Reduction
DSWO : District Social Welfare Officer
EIA : Environmental Impact Assessment
EIC : Emergency Information Centre.
ENSO : El Nino-Southern Oscillation
EOC : Emergency Operation Centre
FC : Finance Commission
FFTP : Face-to-Face Training Programme
GHG : Green House Gas
GIS : Geographic Information System
GO : Government Official
GoI : Government of India
GP : Gram Panchayat
HCFCs : Hydrochloric Fluorocarbons
HLC : High Level Committee
HPC : High Powered Committee
HRVA- Hazard Risk and Vulnerability Analysis
HS : Home Secretary
HUDCO : Housing and Urban Development Corporation
IBRD : International Bank for Reconstruction and Development
ICDS : Integrated Child Development Services
ICS : Incident Command System
ICT : Information Communication Technology

IDNDR : International Decade for Natural Disaster Reduction
IDRN : India Disaster Resource Network
IEC : Information Education Communication
IFRC : International Federation of the Red Cross
IGNOU : Indira Gandhi National Open University
IIRS : Indian Institute of Remote Sensing
ILO : International Labour Organization
IMD : India Meteorological Department
IMG : Inter-Ministerial Group
IRS : Incident Response System
KSA : Knowledge Skill Attitude
LI : Life stock Inspector
LI: Labour Inspector
LOS : Law of the Sea
LRRD : Linking Relief and Rehabilitation with Development
MCE : Mass Casualty Event
MFO : Micro-Finance Organization
MHA : Ministry of Home Affairs
MI : Marketing Inspector
MO : Medical Officer
MVI : Motor Vehicle Inspector
NBC : Nuclear Biological Chemical
NFSA: National Food Security Act.
NCAP : National Contingency Action Plan
NCCF : National Calamity Contingency Fund.
NCMC : National Crisis Management Committee
NCRMP : National Cyclone Risk Mitigation Project
NDCNP : National Disaster Communication Network Project
NDMA : National Disaster Management Authority
NDMRC : National Disaster Mitigation Resource Centre
NDRF : National Disaster Response Force/National Disaster Response Fund
NEC : National Executive Committee
NERMP : National Earthquake Risk Mitigation Project
NGO : Non-Governmental Organization
NIAR : National Institute of Amateur Radio

NIDM : National Institute of Disaster Management
NSS : National Service Scheme
NSSP : National School Safety Project
PESA : Panchayat Extension to Scheduled Areas
PGDDM : Post Graduate Diploma in Disaster Management
PPP : Public-Private Partnership
PRI : Panchayati Raj Institution
RTO : Regional Transport Officer
SAR : Search and Rescue
SDMA : State Disaster Management Authority
SDRF : State Disaster Relief Fund
SDWO : Sub-divisional Welfare Officer
SEC : State Executive Committee
SHG : Self-Help Group
SI : Supply Inspector
SOP : Standard Operating Procedure
SSA : Sarva Shiksha Abhiyan
TNA : Training Needs Analysis
ULB : Urban Local Body
UNDP : United Nations Development Programme
UNESCO : United Nations Educational, Scientific and Cultural Organization
UNFCCC : United Nations Framework Convention on Climate Change
UNISDR : United Nations International Strategy for Disaster Reduction
USAID : United States Agency for International Aid
V/CA : Vulnerability/Capacity Assessment
VDMC : Village Disaster Management Committee
VAW : Village Agriculture Worker
WHO : World Health Organization.

Chapter – 1: Introduction

- *Aims and Objectives of the DDMP*
- *Authority for DDMP: Approval & implementation*
- *Evolution of DDMP in brief: (Evolution, Procedure and Methodology to be followed for preparation of DDMP)*
- *Stakeholders and their responsibilities*
- *Plan for review and updating: Periodicity*

Under the DM Act 2005, it is mandatory on the part of District Disaster Management Authority (DDMA) to adopt a continuous and integrated process of planning, organizing, coordinating and implementing measures which are necessary and expedient for prevention as well as mitigation of disasters. These processes are to be incorporated in the developmental plans of the different departments and preparedness to meet the disaster and relief, rescue and rehabilitation thereafter, so as to minimize the loss to be suffered by the communities and are to be documented so that it is handy and accessible to the general public.

Section 31 of Disaster Management Act 2005 (DM Act) makes it mandatory to have a disaster management plan for every district. DDMP shall include Hazard Vulnerability Capacity and Risk Assessment (HVCRA), prevention, mitigation, preparedness measures, response plan and procedures.

1.1 Aims and Objectives of the DDMP:

- To identify the areas vulnerable to major types of the hazards in the district.
- To adopt proactive measures at district level by all the govt. departments to prevent disaster and mitigate its effects.
- To define and assign the different tasks and responsibilities to stakeholders during the pre-disaster and post-disaster phases of the disaster.
- To enhance disaster resilience of the people in the district by way of capacity building.
- Reduce the loss of public and private property, especially critical facilities and infrastructure, through proper planning.
- Manage future development to mitigate the effect of natural hazards in the district.
- To develop the standardized mechanism to respond to disaster situation to manage the disaster efficiently.
- To prepare a response plan based upon the guidelines issued in the State Disaster Management Plan so as to provide prompt relief, rescue and search support in the disaster affected areas.
- To adopt disaster resilient construction mechanism in the district by way of using Information, Education and Communication for making the community aware of the need of disaster resilient future development.
- To make the use of media in disaster management.
- Rehabilitation plan of the affected people and reconstruction measures to be taken by different govt. departments at district level and local authority.

The District Disaster Management Plan (DDMP) is the guide for achieving the objective i.e. mitigation, preparedness, response and recovery. This Plan needs to be prepared to respond to disasters with sense of urgency in a planned way to minimize human, property and environmental loss.

1.2 Preparation and Approval of DDMP:

As defined in Section 30 of DM Act 2005, DDMA shall act as the district planning; coordinating and implementing body for disaster management and take all measures for the purpose of disaster management in the district in accordance with the guidelines laid down by the National Authority and the State Authority.

The district Collector will discuss the modalities and seek views for preparation of a holistic plan in the meeting of the DDMA held in the month of January and to prepare the plan by the end of February every year.

After finalisation the District Authority shall send a copy of the District DM plan to the State Disaster Management Authority for approval.

The District Disaster Management Plan should be reviewed and updated annually.

1.3 Evolution of DDMP in brief: Evolution, Procedure and Methodology to be followed for preparation of DDMP

Pursuing the provisions of the Disaster Management Act 2005, Kendrapara District Authority decided to prepare a Disaster Management Plan for the Kendrapara district and thus are exposed to various kinds of hazards, risks and vulnerabilities. For the purpose of reducing the effect, District Administration of Kendrapara has prepared the plan.

The silent Term of Reference of the project is stated in the section below:

Scope of the Plan

As per the terms of reference of the project, the plan shall be comprehensive and holistic in nature and suggest measures pertaining to different cycles of disaster management such as disaster prevention and mitigation, disaster response including evacuation, temporary shelter and rehabilitation plan at time of emergency.

The terms of reference of the project specifically include the following:

This plan has been prepared on the basis of the following studies:

(a) Hazard Analysis

The study includes various types of hazards such as earthquake, flood, Cyclone, fire, chemical and industrial accidents, road accidents, etc., and potential hazards such as Communal riot, nuclear, biological or chemical threat, etc.

(b) Risk Analysis

The risk analysis of the Kendrapara District in terms of its physical, socio-economic and environmental features shall be carried out.

(c) Vulnerability Analysis

The vulnerability analysis of the district in terms of physical, socio- economic and environmental aspects shall be undertaken.

(d) Disaster Management Strategy

The disaster management strategy shall be developed on the basis of hazard and risk analysis as stated above and will include both structural and non-structural mitigation measures.

1.3.2 Contents of the Comprehensive Disaster Management Plan

The Disaster Management Plan (DMP) include the following:

- ☐ Preparation of a comprehensive disaster resistant building code which will include features like earthquake resistant construction technology for various types of buildings to regulate all future constructions.
- ☐ Assessment of existing high-rise buildings (seven stories and above) and recommendation of measures required for making these buildings safe for its residents and other users.
- ☐ Assessment of all existing lifeline buildings such as schools, colleges, hospitals, dispensaries, cinema halls, shopping malls, etc., and recommendation of measures required for making these buildings safe for its users.
- ☐ Preparation of detailed guidelines for retrofitting all other buildings which can be followed by owners and other users.
- ☐ Assessment of fire safety of various types of buildings and measures required for making these buildings safe.
- ☐ Preparation of a detailed rescue, evacuation, temporary shelter and rehabilitation plan in times of emergency;
- ☐ Preparation of a framework for involving the community level organizations such as residents' association, NGOs etc. in the preparation and implementation of the Disaster Management Plan;
- ☐ Assessment of existing institutional and other arrangements for dealing with situations of disaster in the neighbour district and recommendation of institutional arrangements required for implementation of DMP;
- ☐ Assessment of hazard and risks in the rural areas within the territorial jurisdiction Kendrapara and recommendation of special additional measures required for risk management in such areas;
- ☐ Studying the institutional and operational linkages of the governance of Kendrapara District Administration and recommending measures for further strengthening the linkages during emergency situations.

1.3.3 Objectives

The objectives for preparation of this Disaster Management Plan are:

- Highlight the salient physical, socio-economic and environmental characteristics of Kendrapara to understand the associated hazards, risks and vulnerabilities.
- Identify the strategies, programs and actions that would lead to risk reduction through settlement planning and environmental safeguards.
- Prepare a disaster management plan for the district to provide a framework for concerted and effective intervention by stakeholders to deal with the problems of risks and vulnerabilities in the area in respect of physical, socio- economic and environmental aspects.

1.3.4 Methodology

Lessons from previous disasters show that the best way to mitigate disasters and reduce their impact is through advance preparation and timely action. In some situations, for instance, that are caused by fire; it may even be possible to prevent disaster. This district is at risk of natural and man-made disasters, for example, risk of floods and cyclone appears to be quite high. Two blocks of this district being situated adjacent to Bay of Bengal are vulnerable to Tsunami. It is therefore necessary to prepare a disaster management plan for ensuring environmental safety and competitive economic growth and safe living in these areas.

The general methodology to prepare the holistic plan and the steps involved therein are outlined below:

Step 1- Identification of natural and man-made hazards

Step 2 Appointment of a multi-disciplinary team of experts to analyze each hazard in detail, make quantitative and qualitative assessments of the risks involved, and suggest measures to reduce risk. The experts also suggested measures for preparedness and timely action in the event of a disaster and also actions to prevent disaster wherever possible. It is expected that suggested measures would address all stakeholders, such as the public sector, the private sector, the NGOs and CBOs, the community leaders and their political representatives.

Step 3: Initiation workshop to discuss expected inputs from each expert and evolve a common framework and methodology for preparation of an integrated comprehensive disaster management plan for Kendrapara district and decide the broad structure of DM Plan.

Step 4: To organize a meeting of DDMA for threadbare discussion to give final shape to the District Disaster Management Plan.

Step 5: Compilation of a Project Report incorporating the feedback from the validation workshop.

Previously Kendrapara district had prepared its District Contingency Plan in May 2002. After that this district prepared its District Disaster Management Plan annually. The District Emergency Operation Centre/ District Disaster Management Cell was established and made functional in Kendrapara District in 2nd April 2002. The District Disaster Management Plan is being reviewed and updated every year.

1.4 Stakeholders and their responsibilities

- At the District level, District Disaster Management Authority, with the District Collector designated as the Response Officer (RO), and other line departments at district HQ are responsible to deal with all phases of disaster management within district.
- Other technical institutions, community at large, local self-governments, NGOs etc. are also stakeholders of the District Disaster Management Plan.
- The role of the stakeholders is defined clearly with the sole objective of making the concerned organizations understand their duties and responsibilities regarding disaster management at all levels and accomplishing them.

The District Collector has the following duties:

- To facilitate and coordinate with local Government bodies to ensure that pre and post disaster management activities in the district are carried out.
- To assist community training, awareness programmes and the installation of emergency facilities with the support of local administration, non-governmental organizations and the private sector.
- To function as a leader of the team and take appropriate actions to smoothen the response and relief activities to minimize the adverse impact of disaster.
- To recommend the Special Relief Commissioner and State Government for declaration of disaster.

Local Authorities have the following duties:

- To provide assistance to the District Collector in disaster management activities.
- To ensure training of its officers and employees and maintenance of resources so as to be readily available for use, in the event of a disaster.
- To undertake capacity building measures and awareness and sensitization of the community
- To ensure that all construction projects under them conform to the standards and specifications laid down.
- Each Office of the Government in the district shall prepare a disaster management plan in respect of their office. The local authorities need to ensure that relief, rehabilitation and reconstruction activities in the affected area, within the district, are carried out.
- Trust / Organisations managing Places of Worships & Congregation
 - Each establishment / organisation identified as —critical infrastructure and key resource,

- In the places of congregation in a district —on-site and —off-site plan shall be prepared
- Disaster management plan is to carry out mitigation, response, relief, rehabilitation and Reconstruction activities.

Private Sector:

- The private sector should be encouraged to ensure their active participation in the pre-disaster activities in alignment with the overall plan developed by the DDMA or the Collector.
- They should adhere to the relevant rules regarding prevention of disasters, as may be stipulated by relevant local authorities.
- As a part of CSR, DRR projects is to be undertaken in consultation with district Collector for enhancing district's resilience.

Community Groups and Volunteer Agencies:

- Local community groups and voluntary agencies including NGOs normally help in prevention and mitigation activities under the overall direction and supervision of the DDMA or the Collector.
- They should be encouraged to participate in all training activities as may be organized and should familiarise themselves with their role in disaster management.

Citizens:

It is the duty of every citizen to assist the District Collector or such other person entrusted with or engaged in disaster management whenever demanded generally for the purpose of disaster management.

1.5 Plan for review and updating: Periodicity

Revise and Maintain - Planning teams should establish a process for reviewing and revising the plan. Reviews should be a recurring activity. Review on an annual basis is considered minimum. It should be mandatory to consider reviewing and updating the plan after the following events:

- A major incident.
- A change in operational resources (e.g., policy, personnel, organizational structures, Management processes, facilities, equipment).
- A formal update of planning guidance or standards.
- Major exercises.
- A change in the district 's demographics or hazard or threat profile.
- The enactment of new or amended laws or ordinances.

The responsibility for the coordination of the development and revision of the basic plan, annexes, appendices and implementing instructions must be assigned to the appropriate person(s).

It is recommended that a DDMP be internally reviewed on a yearly basis and either be updated or reaffirmed. The updates or reaffirmed document may also be used to summarize the accomplishments of the past year and help the administration to prioritize mitigation goals for the next year.

Chapter-2 District Profile

History & Location:

Carved out of the erstwhile Cuttack district, Kendrapara district was formed on 01.04.1993 vide notification No. DRC-44/93-14218 dated 27.03.1993 of Govt. of Odisha. The district was formerly a sub-division of the undivided Cuttack district.

Kendrapara district holds many historical events in its lap. The district is a land rich with cultural heritage. It reveals from the history that Kendrapara has got many names from its origin. It is known as 'Tulasikshetra', 'Guptakshetra', 'Brahmakshetra' and 'Kendrapali' in the pages of the mythological texts and puranas. Epics unveil the fact that, the district owes its name from the death of one mythical demon 'Kandarasura' who was killed by Lord Baladev, the elder brother of Lord Jagannath in this place. Then he married his daughter Tulasi and settled here, since then the place is known as 'Kendrapara' as well as 'Tulasikshetra'. The presiding deity, Lord Baladev Jew is being worshipped in a picturesque temple at Kendrapara. History says that, once upon a time Kendrapara was the trade hub of the ancient Kalinga. Kendrapara is the first municipality of Odisha during British Raj. Kendrapad District lies in 20 degree 20' N to 20 degree 37' N Latitude and 86-degree 14' E to 87-degree 01' E Longitude. Kendrapara is surrounded by Bhadrak district at North, Jagatsinghapur district at South, Cuttack district at West and Bay of Bengal at its East.

. The District covers an area of 2, 644 sq km. Agriculture is the main occupation of the people. A little more than 70 percent people dependent on agriculture. Rice, groundnut, green gram, black gram and jute are the main crops grown in the District. However, frequent occurrence of natural calamities viz cyclone, flood and drought has broken the backbone of the people. In order to survive under these conditions, people go for cultivation of their staple food crop rice during rabi in the assured irrigated areas. Jute is the main cash crop of the District, grown since long. Groundnut is an important oil seed crop of the District. Coconut is the important horticulture crop in Kendrapara District.

The economy of the district is mainly dependent upon cultivation. Out of 100 workers in the District 68 are engaged in Agricultural sector. The economy of the District is primarily rural and based on agriculture and allied activities. More than 75 percent of the total population earns a livelihood from the primary sector. The District is one of the relatively developed Districts particularly in the field of education. There are many important educational institutions in Kendrapara District. Balia Women's College, Kendrapara Law College, Chandol College, Derabish College, Kendrapara College, Marsaghai College, Tulsi Women's College are the important colleges of the District. Kendrapara Institute of Engineering and Technology is one of the technical institutes of the District.

There are many picnic spots in Kendrapara District. One of the famous places is 'Bhitara Kanika' which is famous for crocodile sanctuary. One can find many wild animals, birds, reptiles and beautiful nature there. Most popular Udaya Giri and Ratna Giri are just 10–15 km drive from Kendrapara. Mainly Buddha murti, Buddha pratima are conserved there. Lord Baladev and Laxmi Mandir can be found at picnic spot Sakhi Bata. Sri Baldevjew Temple is one of the important temples of the District. Besides, the temple of Lord Baladev Jew there are many other historical places and monuments like Kanika Palace at Rajkanika, Jagannath Temple at Pentha etc. in the district.

Kendrapara District celebrates many festivals round the year. Important festivals like Ratha yatra, Gajalaxmi puja and Durga puja are celebrated with great enthusiasm.

Administrative Setup:

The Collector and District Magistrate is the administrative head the district. For smooth running of administration, he is assisted by Additional District Magistrate, Sub-Collector, Block Development Officers, Tahasildars, Deputy Collectors, and other Officers. The district Kendrapara is constituted of one Sub-Division with the same name.

A Sub- Collector is in charge of the Sub-Division. For the convenience of revenue administration, the district is divided into 9 tahasils namely Kanika, Aali, Pattamundai, Rajnagar, Kendrapara, Marshaghai, Mahakalapada, Derabis and Garadpur, with one Tahasildar in charge of each tahasil. For development of rural areas consisting of 1592 villages in 249 Gram Panchayats, the district is divided into 9 Community Development Blocks with one Block Development Officer in charge of each Block. The Community Development Block wise number of Panchayats and villages is given below.

For maintenance of law and order, the district is divided into 15 police stations viz Rajkanika, Aul, Pattamundai, Kendrapara town, Energy police station, Patkura, Mahakalapada, Rajnagar, Derabis, Kendrapara Sadar, Nikirai, Marshaghai, Talchua Marine, Tantiapal Marine and Jambo Marine. There are two Statutory Towns in the district i.e, Kendrapara Municipality and Pattamundai Municipality. In order to look after the developmental activities in the urban areas of the district, one Executive Officer for each town has been appointed.

Jurisdictional Changes

As per 2001 census, there were seven tahasils, seven police stations, nine Blocks, one Municipality, one NAC and 1540 villages. During the decade 2001 to 2011, the Government of Odisha, with an intention to provide the facility of better revenue administration to the people close to their locality, increased the number of tahasils from 7 to 9 there by making the number at par with the number of Blocks. As per govt. notification no DRC-11/08-14913/ R & DM dated. 29.03.2008 Derabis tahasil was formed consisting of Derabish panchayat samiti area coming within Kendrapara tahasil. Similarly, under the same notification, Garadpur tahasil was formed consisting of Garadpur panchayat samiti area coming within Marsaghai tahasil. During the decade 2001-2011, five new police stations were formed. Jambo Marine police station was formed from the old Mahakalapada and Rajnagar police stations where as Marsaghai police station was formed from the old Patkura police station. The rest three police stations i.e. Kendrapara Sadar, Nikirai and Derabis were formed from the old Kendrapara police station. After creation of new villages out of some big revenue villages the total no of villages comes to 1592.

Climate & Rain fall:

Kendrapara district has a moderate climate. The maximum mean temperature of the region can go up to 37°C in summer whereas in winter it can drop to 13°C. During last year on 11.04.2016 maximum temperature in Kendrapara district was 43.7 ° C. The average normal rainfall measured in the district is about 1510 mm.

Geography:

Kendrapara District lies in 20° 20" N To 20° 37" N Latitude and 86° 14" E To 87° 01" E Longitude and situated in central coastal plain zone as per the Agro-Climatic Classification of the Odisha. Four other districts surround Kendrapara District and a part is bounded by the Bay of Bengal. The District is situated in the north of the Jagatsingpur district, west of the Cuttack District, southwest

of the Jajpur District and south of the Bhadrak District. Bay of Bengal lies in the eastern part of the district. The coastline covers 48 km stretching from Dhamra Muhan to Batighar. Kendrapara district headquarters is 85 km from the State headquarters.

Topography:

District falls under Coastal irrigated Alluvial/Coastal Alluvial Saline Agro Ecological Zone Type. Rice (paddy) is the principal crop followed by pulses like green gram, black gram, kulthi and oil seeds like ground nut, mustard, linseed, sunflower and vegetables etc. Summer paddy is usually grown in Pattamundai, Aul, Rajkanika and Rajnagar block in irrigated area.

River System:

There are three major river systems i.e. The Mahanadi, Bramhani and Baitarani system in the district. Cultivable alluvial plains are formed mainly from above river systems and contribute to the agricultural prosperity of the district. In addition to these three major river systems, there are presence of series of natural streams and river distributaries like Luna, Chitrotpala, Karandia, and Gobari. Kharasrota, Dhamara, Kani and Birupa. The river Mahanadi enters Kendrapara district from Cuttack district in south at Raipur of Mahakalpara block. Then it passes through Khurusia, Kulla and it embraces the river Luna at Chaumuhani. Then it makes its passage to Bahakud, Hetamundia and finally meets the Bay of Bengal near False Point at 20°18'N and 86°43'E. The Chitrotpala flows from Mahanadi at Bisharpur in Cuttack district and enters to this district at Mahanga (Talakusuma) in Garadpur block. Chitrotpala is a distributary of the river Mahanadi which flows parallel to Luna and again merges with Mahanadi. The river Luna flows from the river Chitrotpala at Sunaria in Cuttack district and enters into Kendrapara district at Girigola of Derabisi block. Then it traverses through Danpur (Derabisi block) Baspur, Kalapada (Marshaghai block) and joins Chitrotpala at Kuanrpala. River Karandia flows from the river Luna in its right side at Balipada of Kendrapara district and proceeds to Sathilo Basupur, Ayatpur and rejoins Luna at village Karandia, creating an island known as "Luna karandia Island". The river Gobari flows from Mahanadi-Paika Island at Bahadulpur in Cuttack district, traverses through Jajpur district at Panchupandav in north-west direction. River Paika flows from Mahanadi in Cuttack district and enters in to Kendrapara district in north-west at Benipur of Derabisi block. Then it proceeds to Indupur (Kendrapar block) and joins river Bramhani at Ghagara. The Bramhani originates as a combined stream of two small streams called Sankhua and Koel originates from Chhotnagpur plateau, which meet at Vedvyas near Panposh in Sundergarh district. River Kharasrota popularly known as Kharasuan enters in to the district Kendrapara from Jajpur district at Boijorudhia in Aul block in northwest, flows through Balijori, Giribandha, Ranipokhari, Balakati, Jamudanda and joins the river Bramhani at Dakshinabrdha in Rajnagar block. River Kani enters into Kendrapara from Jajpur district near Arilo, Kantipur in Aul block that the river penetrates in to the district, makes its passage through Natara, Thakurpatna, Manpur, Aul and finally joins the river Kharasrota at Baulajodi of Aul block. River Hansua a tributary of river Mianpora has originates from Patrapur of Rajnagar block where Bramhani is being splitted into Dhamara and Mianpora. The river Baitarani takes its rise in the up-lands of Keonjhar district located to the north-west of Kendrapara district. The southern branch of this river traverses through Cuttack district and touches Kendrapara district at Kanrapur in Rajkanika block. Other minor rivers of the district which are locally known as Nallas, Joras and Gullias are (1) Gahiramatha Nalla, (2) Baunsagada Nalla (3) Chitrotpala Nalla,(4) Kharanasi Nalla,(5) Hanumanta Nalla,(6) PapuliNalla,(7) Bhitarkanika Nalla (8) Sukhuamuhan Nalla,(9) Budhia Nalla,(10)Kani Nalla,(11) Chhedakani Nalla, (12) Singha

Nalla,(13) Kandarapatia Nalla,(14) Jagarjora,(15) Manda Jora,(16) Kutha Jora (17)Batighara Gallia,(18) Ramachandi Gallia,(19) Babar Gallia etc. Most of these minor rivers of the district are charged with tidal ingression during monsoon season and give rise to flood.

Demography:

There are total 1592 villages in the District comprising 1,608,820 population as per projected population. Total male population of the District is 801686 and female population is 807134. Literacy rate of the population is 85.93 percent, with 92.45 percent male population and total 79.51 percent female population in the District.

Households and its distribution:

Sl. No	Total Number of Families/HH	Category		Category					Category	
		Rural	Urban	SC	ST	OBC	SEBC	GEN	BPL	APL
1	3,21,934	3,05,868	16,066	69,382	1642	5840	9291	241619	108173	197691

[Details are at Table No. 1.2 of Volume II of the DDMP]

Population and its composition:

Sl. No	Population			SC		ST		OBC as on Dec.2016	
	T	M	F	M	F	M	F	M	F
1	1608820	801686	807134	173725	172259	5291	5325	3607	2904

- **Population density of the district and decadal growth of population-**

Religion wise distribution of Population:

Sl. No.	Total Population	Category				
		Hindu	Muslim	Christian	Sikh	Others
1	1608820	1551252	53561	1874	200	1933

[Details are at Table No. 1.4 of Volume II of the DDMP]

Age Group

Sl. No.	Total Population	0-5 years	6-14 years	15-59 years	60 years and above
1	1608820	128705	301171	985563	193381

[Details are at Table No. 1.6 of Volume II of the DDMP]

Sex Ratio:

1	Sex Ratio (Females per 1000 males):	1007
2	Sex Ratio (0-6 Years):	926

Details are at Table No. 1.7 of Volume II of the DDMP]

Literacy Rate:

	Total	Male	Female
Literacy Rate	1382459	736021	646438

[Details are at Table No. 1.8 of Volume II of the DDMP]

Socio-Economic profile:**Workforce** - The workforce of a country includes both the employed and the unemployed.

[Details are at Table No. 1.9 of Volume II of the DDMP]

Workforce participation rate- The labour force participation rate is the percentage of working-age persons in an economy who:

- Are employed
- Are unemployed but looking for a job

<i>Persons</i>	<i>Total Worker</i>	<i>Non-worker</i>	<i>Main worker</i>	<i>Marginal worker</i>	<i>Cultivators</i>	<i>Agriculture labourer</i>	<i>Worker in Household industry</i>	<i>Other workers</i>
1608820	5,21,419	10,87,401	3,59,893	1,61,526	5,14,340	4,95,677	56,952	5,41,690

[Details are at Table No. 1.9 of Volume II of the DDMP]

Land Holding Pattern: The land hold by different type of owner. The land holding pattern is as follows:

[Details are at Table No. 1.10 of Volume II of the DDMP]

LAND CLASSIFICATIONS (in Hectre)

Cultivated Area				Paddy Area			
High	Medium	Low	Total	High	Medium	Low	Total
31637	72304	66004	169981	25286	71118	63621	160025

LAND CATEGORY

Agricultural Land (ha)			Grazing land	Forest Land (ha)	Miscellaneous Trees & Groves (Ha)
High	Medium	Low			
25286	71118	63621	7144	3934	4550

Land Holding Pattern: (No. of HH)

Marginal farmers	Small Farmers	Agricultural labourers	Landless
108241	46920	35318	28638

Agriculture and Irrigation:

Due to the Coastal plain of Kendrapara district the agriculture and irrigation plays important area for the workforce or economic activity. The above land holding pattern shows the agriculture area of the district and the irrigation divisions is as follows:

Irrigation Divisions	
Kendrapara Irrigation Division	(Full)
Mahanadi North Division	(Part)
Mahanadi South Division	(Part)
Jajpur Irrigation Division	(Part)
Chitrotpala Irrigation Division	(Part)
No. of Saline Embankment Division	1
No. of P.H. Sub-Division	1
No. of R&B Division	1
No. of Rural Works Division	02 (Kendrapara, Pattamundai)
No. of RWSS Division	1
No. of Lift Irrigation Division	1
No. of Electrical Division	02 (Kendrapara, Marsaghai)
No. of Costal Blocks	02 (Rajnagar, Mahakalpara)
Major occupation of the people	Agriculture & Fishing.

[Details are at Table No. 1.12 & 1.13 of Volume II of the DDMP]

Employment and livelihood:

Employment:

This refers to the engagement of a person in an economically meaningful activity. A person could be self-employed or be employed for a wage/salary. Words like 'job' and 'employment' are interchangeably used.

Livelihoods:

It is the whole process how households earn their living. The process is not restricted to income from one or two main activities, but includes self-provisioning, resources obtained from commons, incomes from migration, repatriation of funds, etc., by members of the household. The

word ‘livelihoods’ is commonly used for agrarian set ups. The District covers an area of 2, 644 sq km. Agriculture is the main occupation of the people. A little more than 70 percent of population are dependent on agriculture. Rice, groundnut, green gram, black gram and jute are the main crops grown in the District. However, frequent occurrence of natural calamities viz cyclone, flood and drought has broken the backbone of the people. In order to survive under these conditions, people go for cultivation of their staple food crop rice during rabi in the assured irrigated areas. Jute is the main cash crop of the District, grown since long. Groundnut is an important oil seed crop of the District. Coconut is the important horticulture crop in Kendrapara District. The economy of the district is mainly dependent upon cultivation. Out of 100 workers in the District 68 are engaged in Agricultural sector. The economy of the District is primarily rural and based on agriculture and allied activities. More than 75 percent of the total population earns a livelihood from the primary sector.

[Details are at Table No. 1.24 of Volume II of the DDMP]

Industries and mining: There are no industry and mining activities in this district.

Education:

There are so many schools and colleges which are engaged in creating well qualified professionals in all the fields. Kendrapara Autonomous College situated at Kendrapara town is the largest college of the district for higher Education. There are several old and new educational institutions present throughout the district. Kendrapara High School is the oldest High School of the district which is established in the year 1863. The Second oldest High school which is situated in the district is R N High School Rajkanika established in the year 1918.

Kendrapara has produced a number of well-known personalities like famous astronomer, mathematician and writer of Suskhma Sphuta Siddhanta Pandit Sri Gokulananda Routroy (1947–2009), Pandit Binod Behari Dash etc. Well-known media personality like Itishree Nayak (Rajiv Gandhi Sadbhavana Award for Electronic Media Oriya -2006) also belonging to Tripurari Pur village of Mangal Pur Gram Panchayat, Derabish Block of Kendrapara District. Another notable person from this area Dr Prafulla Kumar Behera was one of the many scientists involved in the commissioning of a device called silicon pixel detector, which played a big part in the success of the Higgs-Boson experiment.

[Details are at Table No. 2.1 of Volume II of the DDMP]

Health:

Health institutions like DHH, PHCs, CHCs, ANM Centres, Anganwadi centres established in the district are shown in the following map. [Details are at Table No. 2.2 of Volume II of the DDMP]



Food security:

The Civil Supplies Section is a part of the Collectorate, Kendrapara, which is being managed by F.S. & C.W. Department. The mission of Organization is to provide food security to the consumers through BPL/AAY/APL Schemes.

The primary policy objective of the department of Food and Public Distribution System (PDS) is to ensure food security for the vulnerable people through timely and efficient procurement and distribution of food grains. This is jointly managed by the Ministry of Consumer Affairs and Public Distribution System of Govt. of India with the State Govts. Measure commodities distributed include staple food grains such as Wheat, Rice, Sugar and Kerosene Oil through a network of Public Distribution Shops called Fair Price Shops (FPS). The PDS involves the entire work of procurement of various food grains, building of and maintenance of stocks, their storage, movement and delivery to the beneficiaries. The focus is on incentivizing farmers through fair value of their produce i.e paddy by way of payment of minimum support price.

Now ration cards distributed as per National Food Security Act 2013 (NFSA) provides for food & nutritional security in human life cycle approach by ensuring access to adequate quantity and quality of food at affordable prices to people to live a life with dignity. There are 266578 house hold covered under NFSA.

[Details are at Table No. 1.37 of Volume II of the DDMP]

Social Security:

Women and Child Development Department has been working for the overall development of children and women through a host of specially designed schemes and programmes for Social security. It also deals with schemes for the Senior Citizens and Persons with Disability. The year witnessed launch of some new schemes like MAMATA systemic changes like strengthening of the Decentralized Feeding Programme of ICDS. The focus of activities continues to be on the empowerment and entitlements of children, women, and persons with disabilities and senior citizens. The Department has an elaborate field formation with the District Social Welfare Officer (DSWO) to assist the Collector in each District and a Sub-divisional Social Welfare Officer (SSWO) in every sub-division. Besides this, there are Social Educational Organizers (SEOs) and Lady Social Educational Organizers (LSEOs) at the Block level who assist the Block Administration in implementing the social welfare programmes. In the district, each ICDS project is headed by a Child Development Project Officer (CDPO), the project is further divided into 5-6 Sectors. Each sector is headed by a Supervisor, who oversees the work of 20-25 Anganwadi Centres (AWC) functioning at the village level.

The Department has five statutory bodies, viz. (a) State Commission for Women (SCW) (b) State Council for Child Welfare (SCCW), (c) State Social Welfare Board (SSWB), (d) Social Security and Empowerment of Persons with Disabilities (SSEPD) and (e) State Commissioner for Protection of Child Rights (SCPCR).

[Details are at Table No. 22 of Volume I of the DDMP]

Critical infrastructure

Anganwadi centers:

Anganwadi centre provides basic health care in villages. It is a part of the public health care system. Basic health care activities include contraceptive counselling and supply, nutrition education and supplementation, as well as pre-school activities. The centres may be used as depots for ORS, basic medicines and contraceptives.

[Details are at Table No. 1.32 of Volume II of the DDMP]

Schools and other Educational Institutions:

It is an institution where instructions are given in a particular skill or field to develop a human in their society.

[Details are at Table No. 2.1 of Volume II of the DDMP]

Hospitals and Health Centres:

A hospital and health centres are health care institutions for providing patient treatment with specialized medical professionals and nursing staff and medical equipment. [Details are at Table No. 2.2 & 2.3 of Volume II of the DDMP]

Veterinary Hospitals:

A Veterinary hospital is a health care institution for animals providing treatment with specialized medical professionals and nursing staff and medical equipment. [Details are at Table No. 2.4 of Volume II of the DDMP]

Police and Fire Stations:

To control discipline in the society police personnel are posted in Police stations and Fire personnel are posted fire stations. [Details are at Table No. 2.7 of Volume II of the DDMP]

Cooperative Societies:

A co-operative society is an autonomous association of persons united voluntarily to meet their common economic, social and cultural needs and aspirations through a jointly-owned and democratically-controlled enterprise.

Banks and Post offices:

A bank is a financial institution that accepts deposits from the public and creates credit and A post office is a customer service facility forming part of a national postal system. [Details are at Table No. 2.6 of Volume II of the DDMP]

Road and Railway network:

Road and railway network is a communicating platform from one place to another. [Details are at Table No. 1.41 of Volume II of the DDMP]

Cyclone and Flood Shelters:

A cyclone shelter is a place where you can take shelter during cyclone, flood and other natural disasters to save the lives. [Details are at Table No. 4.17&4.18 of Volume I of the DDMP]

Rain gauge and Automatic Weather Stations:

The rain gauge/ automatic weather station are established to measure the amount of liquid precipitation, humidity and rainfall over a set period of time. The manually measured rain gauges are installed at each block head quarters of this district.

Chapter- 3

Hazard, Vulnerability and Risk Assessment

Natural Calamities of one description or the other affect nations all over the world. Due to geographical position of our country, India often faces natural calamities like flood, cyclone, Tsunami, Sunstroke and drought. Apart from natural disasters, manmade disasters like fire, bomb blast, communal riot, building collapse, road accident, boat capsize etc. become common in India.

It is now recognized fact that, natural disasters are the acts of God but losses due to these are acts of man. Lots of human suffering and misery from a large number of natural disasters can be mitigated by taking timely actions, setting up mechanisms and undertaking capital works of long and medium term in nature. The social and economic losses of disasters are very high and often immeasurable. Usually the most sufferers are the poor and the marginalized like the small and landless farmers and the agriculture labourers.

Cyclones:

Cyclones are catastrophic winds that storm the vulnerable regions with intense speed and ferocity. There are two distinct cyclone seasons: pre-monsoon (May-June) and post-monsoon (October-November), which impacts the long 58 km. long coastline of Kendrapara.

Super Cyclone-1999

This district was badly hit by the super cyclone which occurred on 29.10.1999. All the 9 blocks were severely affected with 375 human casualties and the value of loss of property was estimated to be Rs. 6,18,43,23,000.00. Around 1,45,000 houses were completely damaged. Besides, there was unreported loss of life, domestic animals and loss of property. As per the Revenue Department report 9 Blocks and 2 Municipalities of Kendrapara District were affected by Super Cyclone in which 205 G.Ps. and 1564 Villages consisting of Lakhs of population were affected.

Cyclone Phailin 2013

In cyclonic storm Phailin followed by heavy rain in October“ 2013, one human life was lost with the crop loss in an area of 192.59.43 Ha of agricultural land. The amount of agriculture input subsidy payable to 51798 affected farmers was Rs. 1,37,17,11,900.00. The value of total loss of property due to the said disaster is Rs. 1,03,71,71,190.00.

Cyclone Huudhud 2014

There was no loss of property in cyclonic storm HUD-HUD“ 2014; two human lives were lost during their shifting to safer places by the District Administration in anticipation of the cyclonic storm.

Cyclone Fani 2019

In cyclonic storm Phailin followed by heavy rain in 3rd May²⁰¹⁹, three human life was lost and three are severely injured with the crop loss in an area of 1099.55 Ha of agricultural land. All the people from the 9 blocks of this district were affected by the Extremely Severe Cyclonic storm FANI. The value of total loss of property due to the said disaster is Rs. 4058 crores.

Flood:

Kendrapada district is situated in the delta of various rivers like the Mahanadi, the Brahmani, and the Baitarani etc. So, the floods are the permanent feature of this district.

The rivers flowing through the district are as follows:

Name of the Block	Name of the Rivers Flowing
Kendrapara	Luna, Karandia, Gobari, Brahamani, Birupa
Derabish	Luna, Karandia, Gobari, Brahamani, Birupa
Pattamundai	Brahmani, Kani, Gobari.
Aul	Brahmani, Kani, Kharasrota
Rajkanika	Baitarani, Kharasrota
Rajnagar	Brahmani, Hansua, Patasala
Marsaghai	Luna, Karandia, Chitrotpala
Mohakalpada	Mahanadi, Paika, Luna, Chitrotpala, Gobari
Garadpur	Luna, Karandia, Paika, Chitrotpala

As Kendrapara District is situated in the delta region of the rivers, floods have become a permanent feature of Kendrapara's economy.

Kendrapara has faced severe floods in 1995, 1997, 1999, 2001, 2003, 2006, 2007, 2008, 2009, 2011 and recently in 2013. In 2011, a great flood affected Kendrapara. Due to heavy rain in the catchment area of Mahanadi. There was great flood in Kendrapara and army was deployed in Marshaghai and Kendrapara for rescue operation. The flood in Mahanadi, the Chitrotpala, the Luna, the Karandia led to breaches at Raghavpur, Anko etc. Patkura was cut off from the outside world. There was also breach in the river Luna. 5 lakhs of people were affected and 7 people were reported missing.

According to the India disaster report 2011, Kendrapara district was badly hit by flood in 2011. All the nine development blocks in the district were affected. 473 villages of 116 Gram Panchayats and two Urban Local Bodies (ULBs) were affected. Total number of populations affected were 507145 (Third highest after 625897 is Puri district) and 526923 in Cuttack district) with 13 human casualties (Highest in the state). 27000 houses were damaged (Second highest after Puri district) including kuchha and pucca houses.

Human casualties during flood- 2001, 2002, 2003, 2005, 2006, 2007, 2008 were 1, 2, 6, 3, 2, 4, 10 respectively.

Lightning:

Lightning is a sudden electrostatic discharge that occurs during a thunder storm. This discharge occurs between electrically charged regions of a cloud (called intra-cloud lightning or IC), between two clouds (CC lightning), or between a cloud and the ground (CG lightning). During last six year, Kendrapara district has lost 58 precious lives due to lightning.

Fire:

Fire is the rapid oxidation of a material in the exothermic chemical process of combustion, releasing heat, light, and various reaction products. During last two year, Kendrapara district has lost 5 precious lives due to fire accident.

Heat wave:

In May of 1998, the heat waves caused sun-stroke which blew over coastal Odisha including Kendrapara. During this period, the temperature of Kendrapara was between 42-48 degree Celsius. 15 people died of sunstroke in Kendrapara district in 1998. During last year on 11.04.2016 maximum temperature in Kendrapara district was 43.7 ° C . Durring last four years Kendrapara district has lost 29 precious lives due to sunstroke.

Tornado:

In the recent past, the district has faced crop losses due to unseasonal rain, loss due to whirlwind accompanied by hailstorm in which some of the areas of the district were affected. In 2009 March, one of the block Rajkanika faced a Tornado in which 12 villages under 5 GP's and more than 10000 people were affected which caused a loss of 16 lives and the total damage of rupees Rs.4,32,67,010/- .

To sum up during the last 20 years (1995 – 2015) the district has experienced flood 13 times, 10 times other natural disasters like heat wave, drought, heavy rain, Whirlwind etc. Flood and Cyclone became a perennial phenomenon in this district. The main cause of concern is the geographical location of the district and the rivers system netting in the region. The High flood of 2008 and 2011 have broken the backbone of the rural poor of the district. The well organised and in time response by the district administration with the support from state Government put a successful milestone to face the aftermath of the disaster. In every alternate year, one can expect a flood in the district. Almost 80% of the area of the district is prone to flood and two blocks namely Mahakalapada and Rajnagar also are prone to Tsunami. Erratic behaviour of monsoon over consecutive years has had serious and adverse impact on the socio-economic condition of the people.

While the district is reeling under the grip of cyclone/flood since long time, it has been recently experiencing disasters like whirl wind/hailstorm, fire accident and lightning etc. Increasing population, inadequate infrastructure and lower adaptive capacity of the community has increased the exposure to these natural hazards. Due to climate change, the occurrence of natural calamities will be more frequent, the community will become more vulnerable and the impact of disaster will be more devastating on them. The disastrous effects of

natural calamities cannot be eliminated completely but the miseries can be minimised to a reasonable extent by adoption of appropriate management practices at different levels.

A. Major Disasters/ Incidents during 2008-2019

A brief profile of major disasters/ incidents occurred in the district during last 10 years (2008 to 2019):

Table No.: 1

Sl. No.	Disaster/ Incident	No. of incidents during (2008-2019)	No. of Deaths	Affected Population	Livestock Loss	Houses Damaged	Damage to Infrastructure				Damage and loss of Crop Area (in Hectares)
							School/ AWC	Hospitals	Road in Km.	Other Critical	
Disasters as approved under SDRF/ NDRF Guidelines.											
1	Flood	7	19	1445891	331990	47235	290	83	1090.72	246	6925
2	Drought	0	0	0	0	0	0	0	0	0	0
3	Fire	8	8								
4	Hail Storm	2	18			1425					
5	Cyclone	2	3	1445891	55982	3611			19		16480
6	Earth Quake	0	0								
7	Tsunami	0	0								
8	Landslide	0	0								
9	Avalanche	0	0								
10	Cloud Burst	0	0								
11	Pest Attack	0	0								
12	Cold Wave/ Frost	0	0								

State Specific Disasters as per Notification No.1936 Dt. 01.06.2015											
13	Lightning	118	118								
14	Heat wave	28	28								
15	Whirlwind	0	0								
16	Tornado	0	0								
17	Heavy Rain	0	0								
18	Boat Accidents (Other than during Flood)	1	1								
19	Drowning (Other than during Flood)	74	74								
20	Snake Bite(Other than during Flood)	59	59								
Other Disasters											
21	Animal Menace	0	0								
22	Building Collapse	0	0								
23	Stampede	0	0								
24	Epidemics	0	0								
25	Industrial/ Chemical Accidents	0	0								
26	Road Accidents	4	4								

27	Railway Accidents	0	0								
28	Hooch Incidents	0	0								
29	Communa l Riot	0	0								
30	Dam Break/ Spill Way related flood.	0	0								
31	Soil/ Coastal erosion	0	0								

[Year wise details of each disaster occurred during the last 10 years is at Table No. 3.1 of Volume II of DDMP]

B. Major Disasters/ Incidents in the District during 2019 :Table: 02

Sl. No.	Disaster/ Incident	No. of incidents during 2019	No. of Deaths	Affected Population	Livestock Loss	Houses Damaged	Damage to Infrastructure				Damage and loss of Crop Area (in
							AWC/ School	Hospitals	Road in Km.	Other Critical	
1	Cyclone FANI	1	3	1522901	14311	23998					1318.52
2	Fire	6	6								
3	Snake Bite	37	37								
4	drowning	40	40								
5	Heat Wave /Sunstroke	0	0								
6	Lightning	9	9								

C. Vulnerability and Risk Assessment related to disasters:**1. Cyclone:**

Table No. 03: Cyclone vulnerable areas of the district.

S l. N o .	Name of the Block/ ULB	No. of suscepti ble Gram Pan cha yats	No. of suscepti ble Village s/ Wards	Vulnera ble Populat ion in Nos.	Milc h and Drau ght anim als	Hous es	Vulnerable Infrastructure			
							Schoo l/ AWC Buildi ngs	Ho spit als	Road s (in Km)	Othe r Criti cal Infra struc ture
1	Rajkanika	29	168	140807	51490	30,697	260/215	31	778	
2	Rajnagar	29	306	163450	67697	35,005	276/217	32	1299	
3	Aul	34	132	137800	45598	31,206	250/255	32	640	
4	Pattamundai	31	175	219063	57326	42,596	320/278	41	951	
5	Kendrapara	27	185	273937	45310	42,441	348/245	32	778	
6	Derabish	26	179	65909	50662	35,156	260/198	31	700	
7	Garadpur	18	129	177324	46640	26,794	198/172	54	503	
8	Marsaghai	24	158	108163	45865	30,073	205/171	29	533	
9	Mahakalapada	31	160	153908	78589	47,966	336/296	41	1378	
	Total	249	1592	1440361	489177	3,21,934		300	7560	

(Detailed list of vulnerable Villages/Wards is at table No. 3.2 of Volume II of the DDMP.)

Electrical Infrastructure and cyclone Vulnerability:

Table No. 04

Sl. No.	Name of the Block/ ULB	No. of Grid Stations	No. of 33/11 KV Substations	No. of Distributing Transformers			Conductor/ Electrical lines-11 KV or less (length in Kms.)	No. of Poles	No. of High-Tension Towers	High Tension lines above 11 KV (length in Kms.)
				11 KV or Less	11 KV < and <60KV	60 KV and above				
1	Kendrapara	1	3	210	210	232	830.421	8304	0	47
2	Derabish		2	185	195	244	845.321	8453	0	36
3	Pattamundai	1	4	172	146	215	860.225	8602	2	29
4	Aul		2	210	194	242	789.215	7892	0	18
5	Rajkanika		2	162	235	259	795.221	7952	0	8.55
6	Rajnagar		1	141	265	211	861.482	8615	0	19
7	Marshaghai	1	1	606	0	0	740.90	12384	0	1.20
8	Garadpur		2	444	0	0	636.80	10613	0	27.00
9	Mahakalapada		3	882	0	0	1129.50	18825	2	24.00
	Total	3	20	3012	1245	1403	7489.09	91640	4	209.75

Table No.05: **Drinking water facility in the Cyclone prone areas:**

Sl. No.	Name of the Block/ ULB	Total No. of Tube Wells	No. of Wells	PWS Schemes				Other Drinking Water Sources If any
				Total No.	Length in Mtrs.	No. of Over Head tanks	No. of Stand Points	
1	Aul	2125		31	155560	9	440	
2	Derabish	1790		27	140400	14	405	
3	Garadpur	1589		26	132600	7	390	
4	Kendrapara	2036		31	167400	14	465	
5	Mahakalapada	1945		21	112500	6	308	
6	Marshaghai	1379		31	164300	12	465	
7	Pattamundai	1627		33	169800	17	472	
8	Rajkanika	1621		32	169700	12	456	
9	Rajnagar	1725		26	143500	9	375	
	Total=	15837	Nil	258	1355760	100	3776	Nil

2. Tsunami:

Table No. 06 : Tsunami vulnerable areas of the district:

Sl. No.	Name of the Block/ ULB	No. of susceptible Gram Panchayats	No. of susceptible Villages/ Wards	Vulnerable Population in Nos.	Milch and Draught animals	Houses	Vulnerable Infrastructure			
							School Buildings/ Anganwadi	Hospitals	Roads (in Km)	Other critical Infrastructure
1	Rajnagar	6	46	17067	5489	3463	39/28	0	76	
2	Mahakalpada	5	18	23678	7291	5177	18/16	0	88	

(Detailed list of vulnerable Villages/Wards is at table No. 3.2 of Volume II of the DDMP.)

3. Flood:

Table No. 07 : Flood vulnerable areas of the district in general.

Sl. No.	Name of the Block/ ULB	No. of susceptible Gram Panchayats	No. of susceptible villages/ Wards	Population in Nos.	Milch and Draught animals	Houses	Vulnerable Infrastructure			
							School/ AWC Buildings	Hospitals	Roads (in Km)	Other Critical Infrastructure
1	Kendrapara	1	2	2649	1576	588	3	0	4	2
2	Derabish	3	6	7221	3258	1747	6	1		
3	Marshaghai	19	72	77955	32225	18727		4		
4	Mahakalpada	15	78	94122	32456	21172	78	2		
5	Garadpur	18	135	108017	33275	26172	135	3		
6	Pattamundai	14	25	45172	15246	10336	25	2		
7	Aul	32	124	136324	40211	30435	124	5		
8	Rajkanika	25	93	84479	24536	19137	93	4		
9	Rajnagar	8	41	27240	10246	5355	41	2		
10	Pattamundai NAC	11 ward	9	22074	10211	5023	9	1		

[Note: Based on Flood 2011 data of this District.]

(Detailed list of vulnerable Villages/Wards is at table No. 3.2 of Volume II of the DDMP.)

Table No. 08: Causing agent wise flood vulnerable areas of the district:

Sl. No.	Causing agent- Rivers/ Water bodies/Tidal Wave/ Others	No. of Susceptible Blocks/ ULB	No. of Susceptible GPs	No. of Susceptible Villages/ Wards	Vulnerable Population	Milch and Draught animals	Houses	Vulnerable Infrastructure			
								School/ AWC Buildings	Hospitals	Roads (in Km)	Other Critical Infra.
1	Kani	2	9	26	31459		7275				
2	Brahmani	4	33	130	166052		35343				
3	Baitarani	1	11	42	39661		9075				
4	Birupa	1	1	1	2924		750				
5	Chitrotpala	2	22	131	116587		27857				
6	Gobari	1	1	2	883		208				
7	Hansua	1	3	9	5088		1021				
8	Jamboo	1	1	4	8405		1865				
9	Karandaia	2	3	21	20077		4861				
10	Kharasrota	2	25	87	104102		23211				
11	Luna	3	16	84	90102		21116				
12	Mahanadi	1	1	4	10338		2194				
13	Paika	2	8	60	53059		12267				
14	Patasala	1	2	5	4131		964				
15	Tidal Wave	2	14	68	59015		12379				
16	Flash Flood	4	69	378							
17	Others										

Table No. 09: Agriculture and Flood Vulnerability

Sl. No.	Name of the Block	Cultivable Area (Hectares)		Area susceptible to Flood (Hectares)	
		Paddy	Non Paddy	Paddy	Non Paddy
1	Aul	15175	1585	15175	1585
2	Derabish	13505	1463	13505	1463
3	Garadpur	11022	190	11022	190
4	Kendrapara	16534	1707	16534	1707
5	Mahakalpada	27795	1645	27795	1645
6	Marsaghai	11000	1117	11000	1117
7	Pattamundai	21323	1370	21323	1370
8	Rajkanika	24261	239	24261	239
9	Rajnagar	19410	640	19410	640

Table No. 10 : Electrical Infrastructure in the Flood Prone Area

Sl. No.	Name of the Block/ ULB	No. of 33/11 KV Substations	No. of Distributing Transformers			Conductor/ Electrical lines-11 KV or less	No. of Poles	No. of High Tension Towers	High Tension lines above 11 KV
			11 KV or Less	11 KV < and <60KV	60 KV and above				
1	Kendrapara	1	3	210	210	232	830.421	8304	0
2	Derabish		2	185	195	244	845.321	8453	0
3	Pattamundai	1	4	172	146	215	860.225	8602	2
4	Aul		2	210	194	242	789.215	7892	0
5	Rajkanika		2	162	235	259	795.221	7952	0
6	Rajnagar		1	141	265	211	861.482	8615	0
7	Marshaghai	1	1	606	0	0	740.90	12384	0
8	Garadpur		2	444	0	0	636.80	10613	0
9	Mahakalpada		3	882	0	0	1129.50	18825	2
	Total	3	20	3012	1245	1403	7489.09	91640	4

Table No.11 : **Drinking water and Flood Vulnerability:**

Sl. No.	Name of the Block/ ULB	Total No. of Tube Wells	No. of Tube Wells with raised	No. Sanitary Wells	PWS Schemes				Other Drinking Water Sources
					Total No.	Length in Mtrs.	No. of Over	No. of Stand	
1	Aul	2088		29	153700	8	435		
2	Derabish	1758		27	140400	13	405		
3	Garadpur	1566		26	132600	6	390		
4	Kendrapara	2004		31	167400	12	465		
5	Mahakalapada	1911		20	112000	6	301		
6	Marshaghai	1345		31	164300	11	465		
7	Pattamundai	1586		31	168950	15	462		
8	Rajkanika	1593		31	165850	11	451		
9	Rajnagar	1688		24	141600	6	365		
	Kendrapara Municipality	211	-	-	-	-	-	-	-
	Pattamundai(Municipality)	188	-	-	-	-	-	-	-
	Total=	2487	Nil	250	1346800	88	3739	Nil	

4. Events/ Festivals/ Functions organized in the district where mass gathering occurs:

Table No. 12

Sl. No.	Name of the Event/ Festival/ Function	Place (Block & Gram Panchayat)	Duration of the event (in No. of days)	Month (as per English Calendar)	Strength of population gathering (Approx.)	Remarks (other vulnerabilities associated with the place/ event, if any to the mentioned)
1	Makar Mahostav	Pakshyot, Marshaghai	1 day	January	10000	Crowd Rush on ill news
2	Paika Mahostav	Potari, Marshaghai	1day	March	7000	-do-
3	Mela Mahostav	Manikunda, Marshaghai	1day	March	8000	-do-
4	Gangamata puja	Talchua, Rajnagar	1day	July	10000	-do-
5	Panasankranti	Matia Mangala, Chandibaunsam ula, Rajnagar	1 day	April	10000	-do-
6	Rathayatra	Keradagarh, Rajnagar	1 day	July	5000	-do-
7	Mahima Alekha Dhonomahostav	Pentha, Rajnagar	1 day	March	20000	-do-
8	Durgapuja	Chandibaunsam ula, Rajnagar	5 day	October	8000	-do-
9	Tribeni Festival	Jagannathpur, Derabish	7 day	January	10000	-do-
10	Olakana Melan	Arakhanda, Derabish	1 day	March	10000	-do-
11	Kartikeswar Puja	Panchupandaba, Derabish	1 day	November	20000	-do-
12	Holi Melan	Melan padia, Derabish	1day	March	8000	-do-
13	Ramalila	Dadhibamanjew prangan, Derabish	1 day	April	10000	-do-
14	Durgapuja	Sabalanga, Derabish	1 day	October	10000	-do-

15	Sibaratri	A.M Pur	1 day	March	8000	-do-
16	Gajalaxmi Puja	Derabish	1 day	October	10000	-do-
17	Dola Melan	Harianka, Derabish	1 day	March	50000	-do-
18	Alekha Mahima	Khannagar, Derabish	1day	March	50000	-do-
19	Biswashanti Mahayagnya	Pattamundai	3day	February	20000	-do-
20	Durgapuja	Pattamundai	5 day	October	30000	-do-
21	Mahashibaratri	Pattamundai	1 day	March	15000	-do-
22	Dashahara	Kalabuda, Garadpur	1 day	October	5000	-do-
23	Maghamela	Arakhakuda, Garadpur	1 day	February	10000	-do-
24	Makar mela	Belasuni, Garadpur	1 day	January	10000	-do-
25	Baruni Mela	Kalabuda, Garadpur	1 day	April	10000	-do-
26	Sanischar Mela	Kalabuda, Garadpur	1 day	May	5000	-do-
27	Andhabara Mela	Bangari, Garadpur	1 day	March	10000	-do-
28	Durgapuja	Ashok Bazar, Rajkanika	5 days	October	7000	-do-
29	Kalipuja	Olavar, Lahuni, Rajkanika	5 days	November	10000	-do-
30	Mahashivaratri	Katana, Gokarneswar, Rajkanika	1 day	March	8000	-do-
31	Holi Melan	Melan padia, Ganja, Rajkanika	1day	March	8000	-do-
32	Gajaudharana puja	Barunadiha, Rajkanika	5 days	February	7000	-do-
33	Durgapuja	Aul	3 days	October	10000	-do-
34	Panasankranti	Barahajew Temple, Aul	1 day	April	10000	-do-
35	Gajalaxmipuja	Kendrapara	1 day	October	10000	-do-
37	Durgapuja	Kendrapara	3 days	October	10000	-do-
38	Dola Melan	Kendrapara	3 days	March	10000	-do-
39	Makarsankranti	Mahakalpada	1 day	January	10000	-do-
40	Panasankranti	Mahakalpada	1 Day	April	10000	-do-
41	Durgapuja	Mahakalpada	5 days	October	10000	-do-
42	Kalipuja	Mahakalpada	3 days	November	10000	-do-

5. Boat operation points:

Table No. 13:

Sl. No.	Name of the Block	Name of the ghat/boat operation point	Name of the water body	No. of Panchayats/villages connected	Daily to and from movement of people in Nos. (Approx.)	Type of boats operating in Nos.	
						Mechanised	Non-Mechanised
1	Garadpur	Nuapada	Chitrotpala River	9/24	200		2
2	Garadpur	Haridaspur (sanighat)	Chitrotpala River	5/11	120		2
3	Garadpur	Jagannathpur	Chitrotpala River	2/4	21		1
4	Garadpur	Samsara	Chitrotpala River	4/12	70		1
5	Garadpur	Pandia	Chitrotpala River	4/10	190		2
6	Garadpur	Gojimuha Ghat	Chitrotpala River	3/8	200		2
7	Garadpur	Palasudha	Paika River	1/7	160		2
8	Garadpur	Lankapada	Paika River	2/6	160		2
9	Garadpur	Bamara	Paika River	2/5	80		1
10	Garadpur	Sagunaghai	Karandia River	5/12	400		2
11	Garadpur	Gadadhar	Chitrotpala River	2/6	130		2
12	Garadpur	Sathilo	Luna River	3/10	350		2
13	Kendrapara	Ghagara	Brahmani River	5/9	150		2
14	Derabish	Sagunaghai	Luna River	4/9	180		2
15	Derabish	Indalo Balisahi	Karandia River	3/5	50	1	
16	Rajkanika	Gahampal	Petanala (Bhamanda)	3/6	30		1
17	Rajkanika	Jhadamal	Brahmani River	3/7	430	2	
18	Rajkanika	Balitora	Kharasrota River	6/13	360	2	
19	Rajkanika	Kanpur	Petanali	3/8	120	2	
20	Rajkanika	Manpur	Baitarani River	4/8	600	2	
21	Rajkanika	Gangadharp	Kharasrota	3/8	100	1	

		rasad dia	River				
22	Rajkanika	Jaynagar	Brahmani River	6/11	400	2	
23	Rajkanika	Jayakund	Kharasrota River	6/15	180	1	
24	Pattamundai	Penthapal	Brahmani River	4/10	150	1	
25	Pattamundai	Krushnadaspur	Kani River	4/9	150	1	
26	Aul	Padanipal	Kani River	3/8	80	1	
27	Aul	Giribandha	Kharasrota River	6/12	300	2	
28	Aul	Mahu	Brahmani River	4/9	350	2	
29	Aul	Kalamada (sasana)	Kani River	3/5	80	1	
30	Aul	Padanipal	Kani River	2/5	70	1	
31	Aul	Padanipal	Kharasrota River	2/4	40	1	
32	Rajnagar	Khola	Khola Nala	4/7	150	2	
33	Rajnagar	Dhamara	Brahmani River	2/10	70	1	
34	Rajnagar	Belapal	Hansua River	2/4	40	1	
35	Rajnagar	Nagada	Hansua River	4/9	300	2	
36	Mahakalpada	Bahakud	Mahanadi River	4/10	300	2	
37	Mahakalpada	Jamboo	Gobari River	4/11	400	2	
38	Mahakalpada	Kharinasi	Gobari River	2/6	400	2	
39	Mahakalpada	Kajalapatia	Mahanadi River	2/7	300	2	
40	Mahakalpada	South Kajalapatia	Mahanadi River	2/7	300	2	
41	Mahakalpada	South Barakolikha la	Mahanadi River	2/5	200	2	
42	Mahakalpada	North Barakolikha la	Mahanadi River	2/5	300	2	
43	Mahakalpada	Teragaon	Mahanadi River	3/7	300		

44	Mahakalpada	Bijayanagar	Gobari River	3/5	300		2
45	Mahakalpada	Bijayanagar	Gobari River	3/5	300	2	
46	Mahakalpada	Kanspal	Gobari River	3/7	300		2
47	Mahakalpada	Karanja	Mahanadi River	3/6	300		2
48	Mahakalpada	Gobardhanpur	Mahanadi River	3/6	300		2
49	Mahakalpada	Ekalpur	Gobari River	3/5	300		2
50	Mahakalpada	Kanasarabada dandua	Gobari River	3/8	300		2
51	Mahakalpada	Mahakalpada	Gobari River	3/6	300		2
52	Mahakalpada	Benakandha	Gobari River	2/5	300		2
53	Mahakalpada	Amirabad	Gobari River	2/6	200		2

6. Land Slide Vulnerability:

There is no landslide Vulnerability in this district.

Table No. 14

Sl. No.	Land Slide Zone/ Area/ Location	Area in Sq. Km	No. of susceptible Villages/ Wards	Vulnerable Population in Nos.	Houses	Vulnerable Infrastructure			
						School / AWC Buildings	Hospitals	Roads (in Km)	Other Critical Infrastructure
1	NIL	NIL	NIL	NIL	NIL	NIL	NIL	NIL	NIL

[Note: Detailed list of villages, School, Hospitals and Roads are given in the Volume II of the DDMP]

7. Lightning:

Table No. 15-

Sl. No.	Name of the Block/ ULB	Identifiable incidents of lightning hit in last 5 years		No. of Lightning events	No. fatality/ Deaths	Injured Persons
		No. GPs	No. of Villages/ Wards			
1	Aul	3	3	3	3	0
2	Derabish	3	3	3	2	0
3	Garadpur	2	2	2	0	0
4	Kendrapara	8	10	10	6	0
5	Mahakalapada	7	14	14	9	0
6	Marshaghai	4	5	6	5	0
7	Pattamundai	7	7	8	6	0
8	Rajkanika	4	4	4	4	0
9	Rajnagar	12	12	12	9	0
10	Total	50	60	62	44	0

[List of villages is at Table No. 3.2 of Volume II of the DDMP]

8. Major Industrial Establishments/ Chemical & Other hazardous material storage points:

There is no major Industrial Establishments/ Chemical & Other hazardous material storage point in this district.

Table No. 16-

Sl. No.	Name & location of the Industry/ Storage	Department/ Owners hip	Name of hazardous materials stored	Quantity	Total no. of workers in the establishment	No. of adjacent Villages / Habitations within 2 Kms.	Susceptible Population	House	Vulnerable Infrastructure		
									School Buildings & AWC	Hospitals	Other Critical Infra.

	point					radius					
1											

[Detailed vulnerable habitations list and other critical infrastructure is at Table No. 3.2 of Volume II of the DDMP]

9. Drought:

[Table to be filled based on data available at the district level. Information for all the blocks of the district to be given]

Table No.- 17

Sl. No.	Name of the Block	Average Annual Rain Fall	Annual Ground Water Level	Cultivated Area (In Hectares)			
				Paddy		Non- Paddy	
				Rain fed Area	Irrigated area	Rain fed Area	Irrigated area
1	Aul	1532	764	9310	7506	4084	3571
2	Derabish	1773	4096	13259	13134	8440	3474
3	Garadpur	1069	3700	11491	5492	5176	2358
4	Mahakalpada	1690	0	39079	6836	15371	7195
5	Marshaghai	1544	0	10981	8818	5635	1978
6	Kendrapara	1637	2367	8024	18555	7422	3199
7	Pattamundai	1627	5799	5473	14709	2894	4588
8	Rajkanika	1778	0	24505	6101	10093	7350
9	Rajnagar	1470	0	33372	4961	10542	3683
	Total	1556	16726	155494	86112	69657	37396

Role of the District Administration in Drought Management

- The district administration under the leadership of the Collector implements all decisions related to drought management on the ground. The implementation takes place through a number of line departments and field agencies working on the ground. The effectiveness of drought management is largely dependent upon coordination among agencies working at the district level.
- As per extant revenue codes in many States, the expression “Collector” includes all subordinate officials of the Revenue Department such as Additional Collector, Deputy Collector, Subdivisional Officer and Tehsildar. All the subordinate officers perform their tasks and exercise powers related to drought management on behalf of the Collector.
- The Collectors should ensure monitoring all the indicators of drought on the ground such as, collection of daily data on rainfall water storage position, water availability and supply and progress of sowing operations. The Collector should also monitor local information related to demand for relief employment, prices of food grains and the availability of fodder.
- The Collector shall ensure timely collection of field information and ground truthing as described in Chapter 3.
- The Collector must submit periodical reports on all the important indicators of drought to the Government. y The State Government must ensure that delegation of administrative and financial power to the Collectors are sufficient for a prompt and meaningful response.
- The Collector must be authorized to direct all the line departments at the district level to participate in drought management, prepare contingency plans and mobilize their staff and resources e.g. in the identification of works and preparation of estimates for shelf o f p r o g r e s s f o r relief employment in the drought-affected areas. The Collector should be authorized to requisition vehicles and equipments on payment basis to mount relief operation.
- The Collector needs to assess the situation related to scarcity of drinking water and fodder and issue appropriate instructions regarding reservation of drinking water, supply of drinking water through tankers, procurement and sale of fodder, and setting up of fodder depots and cattle camps as mentioned in the relevant sections of the manual. The Collector should exercise similar authority in any other area which is affected by drought.
- The role of the Collector is that of an effective coordinator of drought management. The Collector must be able to provide a sense of mission and direction to all the line departments and agencies working for drought relief. It is necessary that the Collector provides the necessary help and support to all the agencies for performing their tasks more effectively.
- At the district level, a district drought / disaster management committee of Kendrapara has set up under the chairmanship of the Collector with members consisting of public representatives, line departments. The DDMCs shall provide all relevant information to the said Committee. The Committee should meet frequently and review the progress of drought relief measures in the district. The district-level committee can become a very effective forum for addressing peoples’ concerns and applying correctives in drought management.

Table No. 18: Drought Vulnerability.

Sl. No.	Name of the Block	Year-				Year –				Year-				Year-			
		No. of GPs experienced drought	No. of Villages	Agricultural Crop Area lost (in Hectares)		No. of GPs experienced drought	No. of Villages	Agricultural Crop Area lost (in Hectares)		No. of GPs experienced drought	No. of Villages	Agricultural Crop Area lost (in Hectares)		No. of GPs experienced drought	No. of Villages	Agricultural Crop Area lost (in Hectares)	
				Paddy	Non-Paddy			Paddy	Non-Paddy			Paddy	Non-Paddy			Paddy	Non-Paddy
1																	
2																	
3																	
4																	
5																	
6																	
7																	
8																	
9																	
10																	

[Information to be given for previous 4 drought years and the relevant blocks are to be mentioned in the table. The detailed list of drought prone Villages is at Table No.3.3 Of Volume II of the DDMP]

10. Drinking Water Crisis:

There is no any type of water crisis in this district.

Table No. 19:

Sl. No.	Name of the Block/ ULB	Villages/ Wards without proper source of drinking water		Villages/ Wards having crisis of drinking water during summer season		Fluoride Contamination		Other s Arsenic/ Saline / Iron If any
		No. of Villages/ Wards	Populati on	No. of Villages/ Wards	Populati on	No. of Villages / Wards	Populati on	
1								

[Block wise village list is at Table No. 3.2 of Volume II of the DDMP]

11. Railway Line Exposed different Hazards:

There is no Railway Line crossing to this district.

Table No. 20-

Sl. No.	Hazard	Length of Railway line exposed(in Km.)	Location
1	Flood		
2	Land Slide		
3	Storm Surge		
4	Tsunami		

12. Road Accidents:

[For national and state highways only. The total network of state and national highways in the district to be discussed in detail followed by the table]

Table No- 21:

Sl. No.	Stretch of Road (From - to)	Length in Kms.	No. of Traffic Congestion Areas	No. of Accident Prone Areas	No. of villages/ habitations adjacent to accident prone areas
1	Deradihi - Tikarpanga (NH-5A)	45	11	11	27
2	Gualigaon - Ganeshpur (SH)	63	14	14	52

13. Population Requiring Special Care:

Table No: 22-

Sl. No.	Block/ ULB	No. of HHs headed by Women	No. of HHs headed by PWD	No. of Persons With Disability		No. of Widow	No. of Children		No. of Orphans		No. of Aged Persons (60 and above)		No. of Pregnant and lactating mothers
				M	F		0-5 Years	6-14 Years	M	F	M	F	
1	Aul	6,015	1145	1255	704	2862	15,567	20588	0	0	8935	3829	2548
2	Derabish	2,291	1038	1111	630	2724	15223	16403	0	0	8373	3589	2044
3	Garadpur	5,043	959	1011	595	2616	10990	12065	0	0	7931	3399	1820
4	Kendrapara	6927	916	1000	732	3467	21081	24794	1	114	10313	4419	3135
5	Mahakalpada	2708	1045	1206	764	3846	24766	36419	20	65	11853	5080	3810
6	Marsaghai	2,046	988	1078	627	2912	12062	15084	0	0	8431	3613	1769
7	Pattamundai	7890	1174	1364	736	3766	22490	29150	0	0	12211	5233	3662
8	Rajkanika	4,488	630	689	464	2542	16,226	21743	0	0	7932	3399	2327
9	Rajnagar	3,315	640	847	491	3347	22,754	30106	0	0	10179	4363	2803
	Total	40,723	8535	9561	5743	28083	161159	206352	3	179	86158	36924	23918

[The table is the block wise abstract of population requiring special care. Village wise details are at Table No. 3.16 of Volume II of the DDMP]

14. Earthquake Vulnerability:

As per Earthquake Hazard Zoning Atlas-2016 issued by the National Disaster Management Authority (NDMA) and Building Materials and Technology Promotion Council (BMTPC), Govt. Of India.

- The Kendrapara District is coming under Zone-III (damage risk zone)/
- The total District is under Zone- III (Moderate damage risk zone)/
- 15% of the District is coming under Zone- II (Low Moderate damage risk zone)/
- Aul, Pattmundai, Kendrapara, Derabish, Mahakalapada, Garadpur & Marshaghai Blocks or parts of Rajnagar & Rajkanika Blocks of the district is coming under Zone- III (Moderate damage risk zone) and the other are under Zone-II (low damage risk zone)/
- etc.

N.B. Earthquake Vulnerability Map is in Volume II

14.1 Identified Old and depleted Buildings in the District (if any)

Sl. No.	Block/ ULB	No. of Vulnerable Buildings	Population at Risk (inhabitants and the neighbouring)	Remarks
1	Rajkanika	Kanika Palace	-----	Maintenance required

The list of the buildings to be given in Volume II]

15. Forest Fire:

Forest Fire Incidents:

Sl. No.	Name of the Division	Range	No. of Fire Incidents Reported during last----- --- 5years	Area Affected in Ha.	Loss of life/ property if any
1	Kendrapara	Kujanga wild life range(2017-18)	1	0.18	469 Casurina Plants have been partly damaged
		Kjanga wild life range(2017-18)	2	0.15	22 Hental Trees damaged
				0.52	Only Ground flora burnt. No mangrove vegetation is affected

Forest fire vulnerability:

Sl. No.	Name of the Division	Range	Area (in Sq. Km)	Total Notified Forest Area (in Sq. Km)	High Risk Zone (Area in Sq. Km)	No. of Villages/habitations inside/adjacent to the High Risk Zone	Medium Risk Zone (Area in Sq. Km)	No. of Villages/habitations inside/adjacent to the Medium Risk Zone	Low Risk Zones (Area in Sq. Km)	No. of Villages/habitations inside/adjacent to the Low Risk Zone
1	Mangrove forest division (wild life) Rajnagar	Rajnagar Wildlife range	73.62273	73.62273	-	-	-	-	-	-
2		Kanika Wildlife Range	62.436	62.436	-	-	-	-	-	-
2		Gahiramatha Wildlife Range	20.7018	20.7018	-	-	-	-	--	-
4		Mahakalapada Wildlife Range	61.1119	61.1119	-	-	-	-	-	-

N.B. The name of the vulnerable villages along with population details under different risk zones is in Volume II.

16. Fire and Life Safety of High Rise Buildings (buildings having a height of more than 15 meter)-

Table- No. 1

Sl. No.	Name of the ULB/ Block	No. of High Rise Buildings	No. of High Rise Buildings where Fire & Life Safety Audit has been carried out in last 2 years.	Remarks

Table-No. 2

Sl. No.	Name of the High Rise Building	Location/ Area	Name, Address, Contact Details of the Owner	Whether Fire & Life Safety Audit Under Taken (Yes/ No.)	If Yes then the Year and the Name of the Agency	Vulnerable Population

(As per National Building Code -2016 Para E-7 of Annexure E)

17. Embankments:**Irrigation Division Wise Embankments in the District:**

Sl. No.	Division	Name of the Embankment	Type (Capital Embankment/ Other Agricultural/ Test Relief/ Saline)	Length (in Km.)
1	Mahanadi North Division	Chitrotpala Left Embankment from RD	Other Agricultural	48.80
2		Mahanadi Left Embankment from RD		24.50
3		Nuna- Karandia right Embankment from RD		37.70
4		Sukapaika left Embankment		2.50
5		Satilo, Salar, karandia left Nuna right Embankment		8.70
6		Sana-Salar- Nankar on Karandia left, RD	Test Relief Embankment	1.25
7		Dihabalampur on Karandia Left		3.00
8		Dihabaspur to Nankar on Karandia Left		1.00
9		Ayitipur to Balisingh on Karandia Left		1.00
10		Godhana- Bartunga Gherry on Nuna Right		1.00
11		Karandiapatana Gherry on Nuna Right		0.50
12		Paniola Gherry on Karandia right		0.75
13		Dihajalapoka Gherry on Karandia right		0.75
14		Karilopatana Gherry on Karandia right		2.00
15		Hurasahi Gherry on Karandia right		1.00
16		Goudagaon Gherry on Karandia Right		1.00
16		Nuna Right TRE from Sathilo to Balarampur		7.00

Division wise list of Vulnerable Points:

Sl. No.	Name of the Division	Name of the Embankment/ River	Location of the Vulnerable Point	Affected Length (in Mtr.)	Name of the Block	Name of the Villages to be affected
1	Saline	Radhia Kansara saline Embankment on Gobari	Arada	90m	Mahakalapada	Arada
2	Division, Aul	Gopalpur Akhadasahi OAE on Nuna left	Teragaon Ghat	90m	Mahakalapada	Goudabadpur, Gopalpur, Mangalpur
3			Gokhakhati	170m	Mahakalapada	Sathiakhathi, Gokhakhati
4		Gopalpur Ishwarpur on Brahmani left	Jharamal	800m	Rajkanika	Jharamal, Nuagaon
5		Panki Embankment on Baitarani Right	Panki & Gopalpur Mahara	500m	Rajkanika	Panki
6		Kani Kharsua Right Embankment	Kalamada & Araj	300m	Aul	Kalamada & Araj
7		Gobindpur, Hadua Madhuban TRE	Madhuban Samal sahi, Sanagiri	60m	Aul	Madhuban
8		Baragaon Salaine Gherry	Lokanathprasad	150m	Rajnagar	Lokanathprasad
9		Satabhaya Salaine Gherry	Satabhaya, Panchubarahi temple	250m	Rajnagar	Satabhaya,
10		Vekta Salaine Gherry	Vekta & Sikarpal	550m	Rajnagar	Vekta & Sikarpal

Dam- Burst Scenario: (For large Dams)

Kendrapara has no Dam/barrage, to irrigate the land only river/canal irrigation system is utilized.

Sl. No.	Name of the Dam	Location & Water body	Type (Major/ Medium/ Minor)	Storage Capacity	Full Reservoir Level (FRL)	Maximum Water Level (MWL)	Dam Break Model / Risk Map for Dam break developed ? (Yes/No)	Pre and Post Monsoon Inspection of Structural Measures done ? (Yes/ No)	No. of Villages to be affected/ needs to be evacuated in case of a possible scenario (District & Block Wise)	Remarks
1.	Not Available									
2.										

18. Cultural Heritage Sites and Precincts:

Sl. No.	Cultural Heritage site/precinct	Address/Location	Category (Centrally Protected Monument/ State Protected/ UNESCO World Heritage Site/ Unprotected Monument)	Name & Contact details of the Controlling/ Supervising Authority at the district level	Hazards & Vulnerability of the Place	Remarks (if Any) (Average Foot Fall and Days/ Period during which the place receives highest Foot Fall)
1						
2						
3						

19. Museums:

Sl. No.	Name of the Museum	Location and Address	Type	Category/ Controlling Body (ASI/ Central Government/ State Government/ Private/ Public Trust/ Privately Managed/ University/ College)	Name & Contact details of the Controlling Authority/ Owner	Hazard & Vulnerability	Average Foot Fall and Days/ Period during which highest Foot Fall is received)	Remarks (if any)

20. Human Animal Conflict:**i. Loss of Human Lives and Property due to animal attack-**

Sl. No.	Vulnerable Place (Village/ Panchayat etc.)	Causing Agent/Animal (Elephant, Bear, Crocodile etc.)	Number of Human Lives lost during last 5 years	Damage to House and Property during last 5 years	Crops Damaged
1	Sahupada, Aul(2013-14)	Crocodile	1	-	15 Victims & 5.73 Acre s of Crop damaged
2	Nalapahi, Aul(2015-16)		1	-	217 Victims & 57.46 Acre s of Crop damaged
3	Balrampur, Rajnagar(2016-17)		1	-	32 Victims & 10.03 Acre s of Crop damaged
4	Chandanpur, Rajnagar(2016-17)		1	-	
5	Arasha, Rajkanika(2017-18)		1	-	57 Victims & 17.42 Acre s of Crop damaged

ii. Loss of Animal Lives due to man-made causes

Sl. No.	Vulnerable Place/ Location	Causing Agent (Railway line/ Electric transmission lines etc.)	No. of Incidents	Number of Animal Lives lost
1	----	----	----	----

Chapter – 4

Institutional Arrangement

4.1 National Disaster Management Authority (NDMA)

The National Disaster Management Authority (NDMA) was constituted under the Sub-section (1) of Section (3) of National Disaster Management Act 2005. NDMA is the apex body for Disaster Management in the country headed by the Hon'ble Prime Minister of India to lay down policies, plans and guidelines to manage disaster and coordinating their enforcement and implementation for ensuring timely and effective response to disaster.

The Chairperson of the NDMA is the Hon'ble Prime Minister of India (*ex-officio*) and other members not exceeding nine may be nominated by him. The Chairperson may designate one of the members to be the Vice-Chairperson.

4.2 National Executive Committee (NEC)

The central government has constituted a National Executive Committee (NEC) under sub-section (1) of Section (8) of DM Act-2005 to assist the National Disaster Management Authority in the discharge of its function and also ensure compliance of the directions issued by the central government.

The Union Home Secretary is the Chairpersons (*ex-officio*) of NEC. The Secretaries to the Government of India in the ministries/departments having administrative control of the agriculture, defense, drinking water supply, environment and forests, finance(expenditure), health, power, rural development, science and technology, space, telecommunication, urban development, water resources and chief of the integrated defence staff of the chief of staffs are other members of NEC.

(Please refer Figure__of Volume –II (Page no.344) for Central Government Notification on constitution of NEC)

4.3 State Disaster Management Authority (SDMA)

The State Disaster Management Authorities (SDMA) are constituted by every state government under the subsection (1) & (2) of section 14 of Disaster Management Act 2005. The Hon'ble Chief Minister of the state are the Chairpersons (*ex-officio*) of SDMA and other members not exceeding eight may be nominated by the Chairpersons. The Chairman of the State Executive Committee (SEC), Chief Secretary of the State is a member and Chief Executive Officer (*ex-officio*) of SDMA.

The State Disaster Management Authority shall:-

- a) Lay down policies and plans for disaster management in the State.
- b) Approve the State Plan in accordance with the guidelines laid down by the NDMA,
- c) Coordinate the implementation of the State Plan, recommend provision of funds for mitigation and preparedness measures.
- d) Review the developmental plans of different departments of the State to ensure the integration of prevention, preparedness and mitigation measures.

- e) Lay down guidelines to be followed by the departments of the State Government for the purpose of integration of measures for prevention of disasters and mitigation in their development plans and projects and provide necessary technical assistance there for.
- f) Review the measures being taken for mitigation, capacity building and preparedness by the departments of the Government & issue such guidelines as may be necessary.
- g) Lay down detailed guidelines for providing standards of relief (Not less than the minimum standard of relief in the guidelines of NDMA) to persons affected by disaster in the State.

4.4 State Executive Committee (SEC)

The State Executive Committee (SEC) has been constituted by the State Governments under sub-section (1) & (2) of section (20) to assist the State Disaster Management Authority (SDMA) in the performance of its function and to coordinate action in accordance with the guidelines laid down by the SDMA and ensure the compliances of directions issued by the State Government under the DM act. The Chief Secretaries of the States are the Chairman of SEC (ex-officio). Four Secretaries of State Government are the other member's ex-officio. The Chairperson of SEC use powers delegated by SDMA's and state Governments.

The State Executive Committee shall:-

- a) Coordinate and monitor the implementation of the National Policy, National Plan and State Plan.
- b) Examine the vulnerability of different parts of the State to different forms of disaster and specify measures to be taken for their prevention and mitigation.
- c) Lay down guidelines for preparation of disaster management plans by the departments of the Government of the State and the District authorities and monitor the implementation of the plans.
- d) Evaluate preparedness at all government and non-government levels to respond to any threatening disaster situation or disaster and give all directions where necessary for enhancing such preparedness.

(Please refer Figure __ of Volume –II (Page no346) for Odisha Government Notification on constitution of SEC)

4.5 Revenue and Disaster Management Department:

The Revenue and Disaster Management Department is responsible for providing immediate relief to the people affected by various calamities like floods, droughts, cyclones, hailstorms, earthquakes, fire accidents, etc. It also takes initiatives for relief, rescue, rehabilitation and restoration work. The Department is headed by the Principal Secretary/Addl. Chief Secretary, Revenue and Disaster Management Department who exercises all administrative and financial powers.

4.6 Special Relief Organization:

The Special Relief Organisation was established under the Board of Revenue in 1965-66 for carrying out relief and rescue operation during and after various disasters. Since its inception, the scope of Relief Organisation has been diversified. Now it deals with disaster management i.e. response, relief and rehabilitation. It coordinates with districts/departments for quick relief and rescue operation, reconstruction and rehabilitation work. It also promotes disaster preparedness at all levels in the State with the assistance of Odisha State Disaster Management Authority (OSDMA). Quick response in the natural calamities is the hall-mark of Special Relief Organisation.

4.8 Odisha State Disaster Management Authority (OSDMA):

Odisha State Disaster Mitigation Authority (OSDMA) was established by the Government of Odisha as an autonomous organization vide Finance Department Resolution No. IFC- 74/99-51779/F dated the 28th December 1999 (in the intermediate aftermath of the Super-cyclone in 1999). It was registered under the Societies Registration Act, 1860 on 29.12.1999 as a non-profit making & charitable institution for the interest of the people of Odisha, with its headquarters at Bhubaneswar and jurisdiction over the whole State.

The Authority has the mandate not only to take up the mitigation activities but also the relief, restoration, reconstruction and other measures. These activities cover the entire gamut of disaster management including preparedness activities and also include:

- Coordination with the line departments involved in reconstruction,
- Coordination with bilateral and multi-lateral aid agencies,
- Coordination with UN Agencies, International, National and State-level NGOs,
- Networking with similar and relevant organizations for disaster management.

4.6 State Level Committee on Natural Calamity (SLCNC)

A State Level Committee on Natural Calamity (SLCNC) has been constituted under the Chairmanship of the Hon'ble Chief Minister to oversee disaster preparedness and response activities. The Function of the SLCNC is -:

- a) To advise the State Government regarding precautionary measures to be taken in respect of flood, drought and other natural calamities.
- b) To assess the situations arising out of the calamities.
- c) To recommend to Government the nature and quantum of relief; and
- d) To recommend to Government the Policy to be adopted in giving such relief in areas affected by such calamities.

(Please refer Figure ___ of Volume –II (Page no347) for Odisha Government Notification on reconstitution of SLCNC)

4.7 District Disaster Management Authority (DDMA)

Under the sub-section (1) of section 14 of DM act 2005. District Disaster Management Authority has been constituted by the State Government.

The District Disaster Management Authority (DDMA) consists of the Chairperson and such number of the other members, not exceeding seven, as may be prescribed by the State Government, and unless the rules otherwise provide, it shall consist of the following namely:-

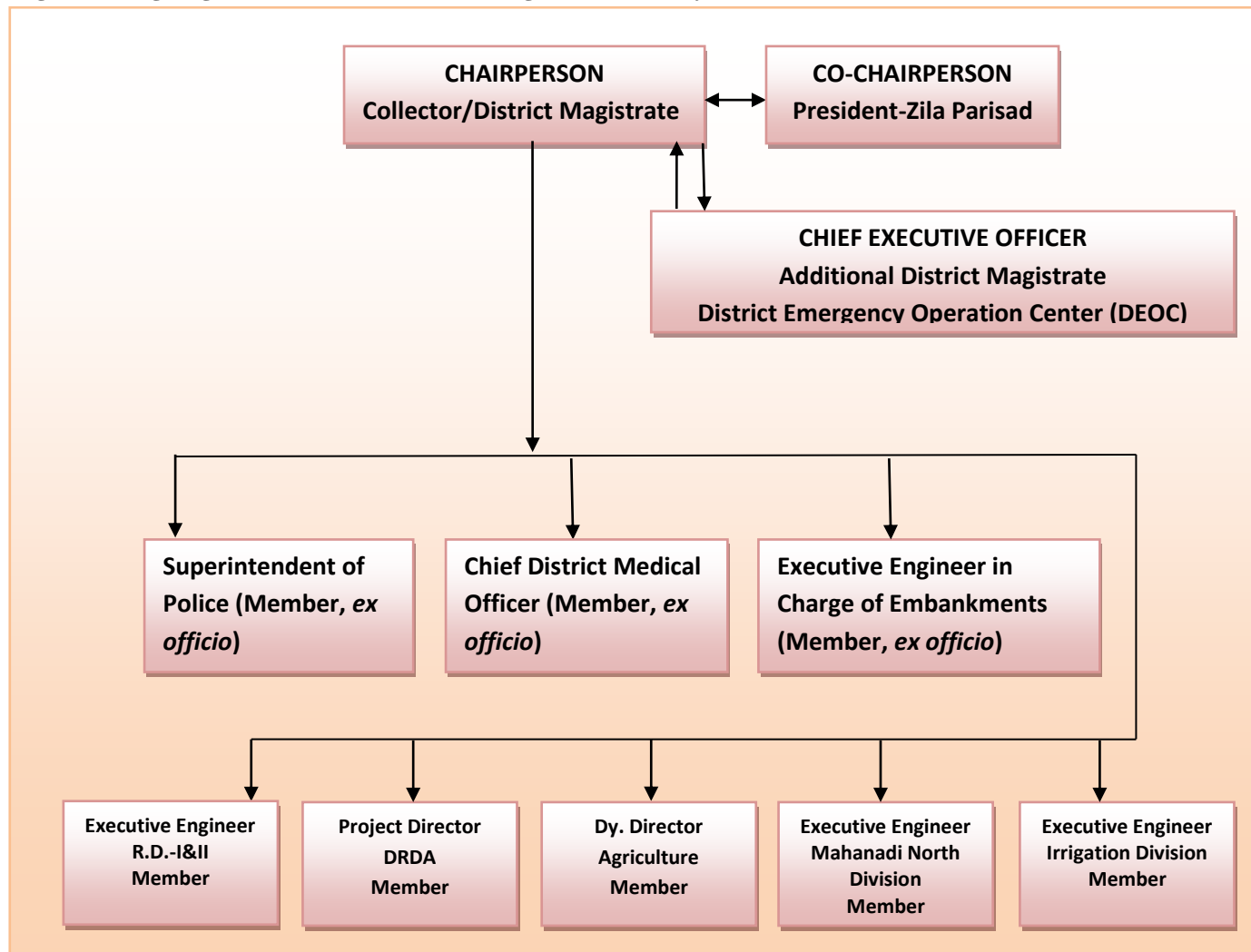
- a) The Collector or District Magistrate or Deputy Commissioner of the District is the Chairperson (*ex-officio*) of DDMA.
- b) The elected representative of local authority is the Co-chairperson (*ex-officio*) of DDMA.
Provided that in the Tribal Areas, as referred to in the Sixth Schedule to the Constitutions, the Chief Executive Member of the district council of autonomous district, shall be the co-Chairperson, *ex officio*
- c) The Chief Executive of the District Authority, *ex officio*;
- d) The Superintendent of Police, *ex officio*;
- e) The Chief Medical Officer of the district, *ex officio*;
- f) Not exceeding two other district level officers, to be appointed by the State Government

The State Government appoints an officer not below the rank of Additional Collector or Additional District Magistrate or Additional Deputy Commissioner, as the case may be of the District to be Chief Executive Officer of DDMA.

(Please refer Figure ___ of Volume –II (Page no.349) for Odisha Government Notification on constitution of DDMA)

Sl No.	Name of the Officer	Designation	Position in DDMA	Contact No.
1	Sri Shri Samarth Verma, IAS	Collector& District Magistrate	Chair Person	9439883093
2	Sri Manas Kumar Parida	Chairman- Zillaparishad	Co-Chairperson	9439213149
3	Niti Shekhar, IPS	Superintendent of Police	Member, Ex-officio	9438916260
4	Sri Basant Kumar Rout, OAS	Additional District Magistrate (In charge of Emergency)	Chief Executive Officer	9437239562
5	Dr. Urmila Mishra	Chief District Medical Officer	Member, Ex-officio	9439988886
6	Sri Purna Chandra Ratha	The Executive Engineer Embankments	Member, Ex-officio	9437352558
7	Er. NaliniKant Senapati	Executive Engineer Rural Development Department No. I, Kendrapara	Member	9437255343
8	Er. A.K. Mohapatra.	Executive Engineer Rural Development Department No. II, Kendrapara	Member	9437255344
9	Sri Dilip Kumar Parida, OAS	Project Director DRDA	Member	9937489525
10	Sri Mitradoya Das	Dy. Director Agriculture	Member	9861063162
11	Er. Chitta Ranjan Jena	Executive Engineer, Mahanadi North Division , Jagatpur, Cuttack	Member	9437029589
12	Er. Prabodh Ku. Rout	Executive Engineer Irrigation Division, Kendrapara	Member	9439317818

figure__ : Organogram of District Disaster Management Authority



The DDMA acts as the district planning; coordinating and implementing body for disaster management and take all measures for the purpose of disaster management in the district in accordance with the guidelines laid down by the NDMA and SDMA.

The District Disaster Management Authority (DDMA) shall:-

- a) Prepare Disaster Management Plan including District Response Plan of the District.
- b) Coordinate and Monitor the implementation of the National DM Policy, State DM Policy, State DM Plan and District DM Plan.
- c) Ensure that vulnerable areas of the districts are identified and prevention and mitigation measures are being undertaken by the departments of the Government both at district level and at local level.
- d) Ensure that guidelines for Prevention and Mitigation measures, Preparedness and Response as lay down by NDMA and SDMA are being followed by all departments of Government both at district and local level.
- e) Monitor the implementation of Disaster Management Plans prepared by the departments of the Government at the district levels.
- f) Lay down guidelines to be followed by different Government departments both at district level and local level for integrating disaster prevention and mitigation measures in their development plans and projects and provides necessary technical assistance therefor;
- g) Review the state of capability for responding to any disaster or threatening disaster like situation in the district and give directions to the relevant departments or authorities at the district level for their up gradation.
- h) Review the preparedness measures and give directions to the concerned departments at the district level for bringing the preparedness measures to the levels required for responding effectively to any disaster.
- i) Organize, coordinate and facilitate specialized training programmes and awareness programmes for different level of officers, employees, voluntary rescue workers and community members for prevention and mitigation of disaster with support of governmental and non-governmental organization and local authorities.
- j) Set up, maintain, review and upgrade mechanism for early warning and dissemination of proper information to public.
- k) Review development plans prepared by the departments of the government at the district level, statutory authorities with a view to make necessary provisions therein for prevention of disaster or mitigation.
- l) Examine construction in any area in the district and ensure standards for prevention of disaster or mitigation laid down for such construction to be followed by the concerned departments and authorities.
- m) Identify buildings and places which could be used as relief centers or camps in the event of any disaster or disaster like situation and make arrangements for water supply and sanitation in such buildings and places.
- n) Establish stockpiles of relief and rescue materials or ensure preparedness to make such materials available at short notice;
- o) Encourage the involvement of Non-Government Organization and Voluntary social – welfare institutions working at the grass root level in the district for disaster management.
- p) Ensure communication systems are in order and disaster management drills are carried out periodically.
- q) Perform such other functions as the State Government or State Authority may assign to.

Specific task assigned to members of DDMA by the Chairperson

- Member 1: Maintain law and order situation
- Member 2: Facilitate better health facility
- Member 3: Strengthening the Embankment to prevent flood
- Member 4: Maintaining resilient construction of infrastructure
- Member 5: Integrating DM to developmental plan
- Member 6: Strengthening resilient food production activities
- Member 7: Strengthening for better irrigation facilities
- Member 8: Strengthening & facilitati of better irrigation facilities

4.7 District Level Committee on Natural Calamity (DLCNC)

The Codal provision of Odisha Relief Code envisages the constitutions of District Level Committee on Natural Calamity (DLCNC) which is the apex committee at the district to monitor preparedness and suggests improvement in the response mechanism and finalizes the district disaster management plans. The members of DLCNC are as follows:

Table __: Structure of District Level Committee on Natural Calamity

Sl No.	Name of the Member	Designation	Designation in Committee	Contact No.
1	Sri Shri Samarth Verma, IAS	Collector & District Magistrate	Chairman	9439883093
2	Shri Anubhav Mohanty	Hon'ble M.P. Kendrapara	Member	9937000038, 9437300373, 9437000038
3	Sri Pratap Keshari Deb	Hon'ble M.L.A., Aul Assembly Constituency	Member	9437054252
4	Sri Dhruba Ch. Sahoo	Hon'ble M.L.A., Rajnagar Assembly Constituency	Member	9437172952
5	Sri Shashi Bhusan Behera	Hon'ble M.L.A., Kendrapara Assembly Constituency	Member	9013181688
6	Sri Atanu Sabyasachi Nayak	Hon'ble M.L.A., Mahakalapada Assembly Constituency	Member	9437048229
7		Hon'ble M.L.A., Patkura Assembly Constituency	Member	9437036726
8	Sri Sanjay Kumar Mishra, OAS	Sub- Collector	Member	9937353240
9	Dr. Urmila Mishra	Chief District Medical Officer	Member	9439988886
10	Dr. Ashish Ku. Satapathy	CDVO, Kendrapara	Member	9861044550
11	Er. Bijaya Krishna Mishra	Supertending Engineer Irrigation Division, Eastern Circle II, Chandikhol	Member	9438018031
12	Sri Purna Chandra Ratha	The Executive Engineer, Saline Embankment Aul Division	Member	9437352558
13	Er. Chitta Ranjan Jena	Executive Engineer Mahanadi North Division, Jagatpur, Cuttack	Member	9437029589
14	Sri Sambeet Satapathy	District Emergency Officer	Member Secretary	9438045578
15	Sri Niranjan Sahoo	President NGO Forum (DRR)	Member	9938960028

4.8 National Disaster Response Force (NDRF)

The Disaster Management Act 2005 has made the statutory provisions for the constitution of the National Disaster Response Force (NDRF) for the purpose of specialized response to natural and man-made disasters. The NDRF comprises of 12 units of Central Paramilitary Forces (CPMF) that includes 3 units each from Central Reserve Police Forces (CRPF) and Boarder Security Forces (BSF) and 2 Unit each from Central Industrial Security Forces (CISF), Indian Tibbet Boarder Police (ITBP) and Sahastra Seema Bal (SSB). Each battalion has 18 self-contained specialists Search and Rescue teams of 45 personnel. The NDRF team includes Chemical, Biological and Radiological Disaster (CBRN) emergency responders, S&A element, engineers, technicians, electricians, dog squads and paramedics. The NDRF battalions are strategically located at 8 different locations in the country based on the vulnerability profile to cut down response time for their deployment. During the threatening proactive deployment of NDRF is being carried out by NDMA in consultation with the State Governments.

Table __: Location of National Disaster Response Forces

Sl No.	Battalion, Location	State	Man power drawn from	Contact Person	Contact No.
1	01 Bn, NDRF, Guwahati	Assam	BSF	Sh. S. K. Shastri,	09401307887
2	02 Bn, NDRF, Kolkata	West Bengal	BSF	Sh. Nitish Upadhyay	09434742836
3	03 Bn, NDRF, Munduli	Odisha	CISF	Sh. Jacob Kispotta	09470587743 09437964571
4	04 Bn, NDRF, Arakkonam	Tamil Nadu	CISF	Ms. Rekha Nambiyar	09442105169
5	05 Bn, NDRF, Pune	Maharashtra	CRPF	Sh. Anupam Srivastava	09423506765
6	06 Bn, NDRF, Gandhinagar	Gujrat	CRPF	Sh.R.S Joon	09428826445
7	07 Bn, NDRF, Ghaziabad	Uttar Pradesh	ITBP	Sh. P.K.Srivastava	09968610014
8	08 Bn, NDRF, Bhatinda	Punjab	ITBP	Sh. Ravi Kumar Pandita	09417802032
9	09,Bn,NDRF, Patna	Bihar	BSF	Shri Vijay Sinha	07762884444
10	10 Bn, NDRF, Vijayawada	Andhra Pradesh	CRPF	Mr. Zahid Khan	08333068559
11	11Bn,NDRF, Varanasi	Uttar Pradesh	SSB	Sh. A.K.Singh	09455511107
12	12 Bn, NDRF, Itanagar	Arunachal Pradesh	SSB	Sh. Angom Kiran Chand Singh	09485236141

4.9 Odisha Disaster Rapid Action Force (ODRAF)

The Government of Odisha formed Odisha Disaster Rapid Action Force (ODRAF) vide notification no.939/CD dated 07.06.2001. ODRAF is a multi-disciplinary, multi-skilled, high-tech force for all types of disasters. ODRAF aims at reducing casualties, clearance of communication channels, quick deployment of personnel and equipments and minimize expenditure and time lag and support institutional arrangement. In 3 phases, ten units of ODRAF have been set up. The ODRAF units are strategically located throughout Orissa.

Locations of these units are identified on the basis of vulnerability profile to cut down the response time for their deployment. The ODRAF Units do not have any geographical /territorial restrictions in terms of area of operation.

10 new units of ODRAF have been proposed to set up at different locations like Sambalur, Boudh, Kalahandi, Nawarangpur, Gajapati, Berhampur, Puri, Khorda, Kendrapada and Jajpur

Table__ : Location of Odisha Disaster Rapid Action Force with contact details

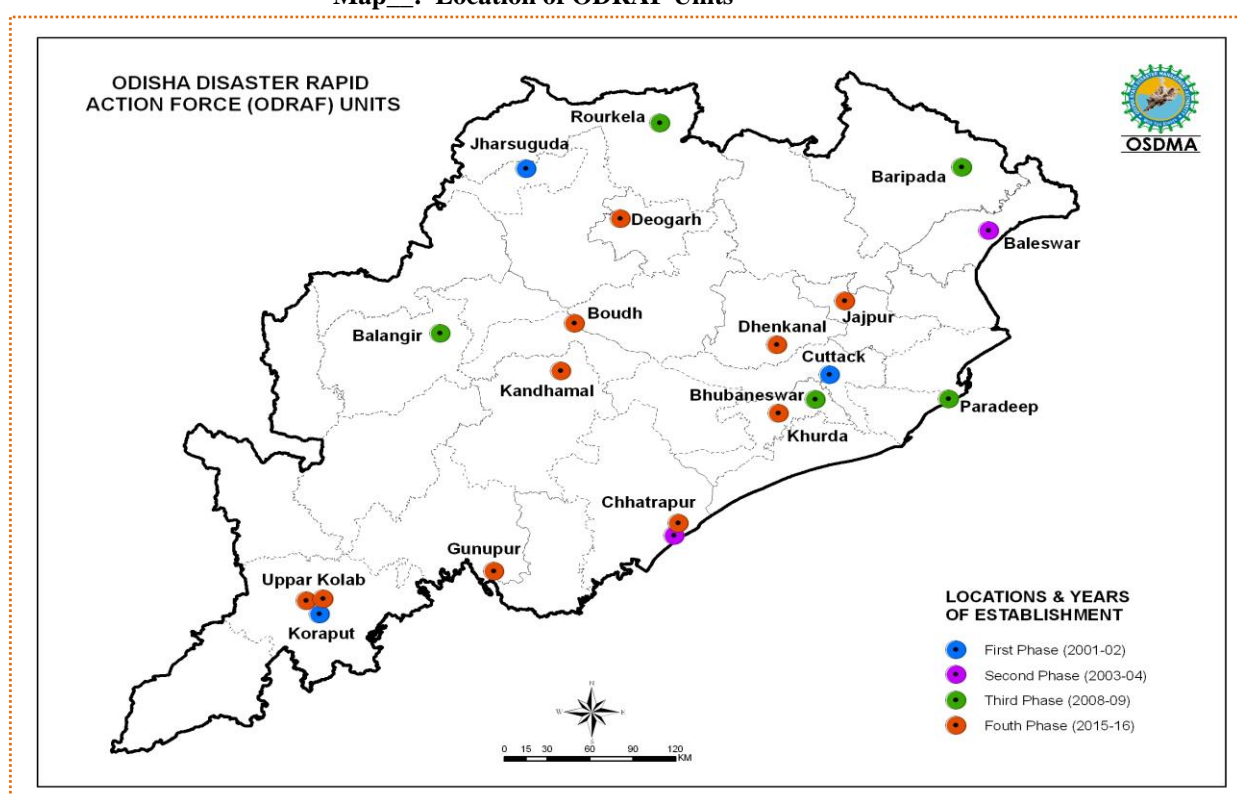
Sl No.	Place	Personnel drawn from	Name of the Commandant	Contact No.	Name of Subedar	Contact No.
1	Cuttack	OSAP 6 th Bn, Cuttack	Mr. Lingaraj Parida	9861039267, 0671-2442148	Mahatang Hansda	9439457443
2	Jharsuguda	OSAP 2 nd Bn, Jharsuguda	Mr Mohammed Zahid	9437176264	Sri. Kul Bahadur Thapa	9658630354
3	Koraput	OSAP 3 rd Bn, Koraput	Sri. Subash Chandra Nayak. OAPS-(I)	9437250194	Sri. Ramesha Chandra Hati	9938406905
4	Chatrapur	OSAP 8 th Bn, Chatrapur	Shri B.N.Mishra	94370-87055	SI(A) C.R.Bisoi	82800-33508
5	Balasore	Armed Police Reserve (APR), Balasore district	Shri Nithi Sekhar,IPS	94381-53309	Sgt.P.K.R ansingh	94393-79619
6	Bhubaneswar	OSAP 7 th Bn, Bhubaneswar	Shri Biren Ku. Sasmal, OPS 1	94370-81266	ACP D.K.Dehuri	94371-85548
7	Baripada	OSAP 5 th Bn,Baripada	Awinash kumar ,IPS	9438153308	Niranjan Samal	9437442537
8	Rourkela	OSAP 4 th Bn, Rourkela	Sri Khageswar Goud	9437358292	Sri Ashok Behera	9437419436
9	Balangir	Armed Police Reserve (APR), Balangir district	Ashish Kumar Singh, IPS	8895046814	M Laxmيران jan	94392-68154
10	Jagatsinghpur at Paradeep	Armed Police Reserve (APR),Jagatsinghpur district	Shri J.N.Pankaj,IPS	94371-02020	P.K.Rout ray	94384-36188

Table __: Location of Odisha Disaster Rapid Action Force with contact details

	ODRAF Bn.	Raised in the Year	Location (District)	No. of Persons in each BN.	Contact Details (Commandant)
1	OSAP 6th Battalion, Cuttack	2001-2002	Cuttack	49	Phone:0671-2442148 (O), 2442442 (R) Fax: 0671- 2442148 comdt6thbn.odpol@nic.in
2	OSAP 2nd Battalion, Jharsuguda	2001-2002	Jharsuguda	48	Phone: 06645-270096 (O),270038 (R) Fax: 06654 -220370 comdt2ndbn.odpol@nic.in
3	OSAP 3rd Bn. Koraput	2001-2002	Koraput	38	Phone: 06852-251344 (O), 151335(R) Fax: 06852- 251344 comdt3rdbn.odpol@nic.in
4	APR Balasore District	2003-2004	Balasore	41	Phone: 06782-262004 (O), 262005 (R) Fax: 06782 -262584 spbls.odpol@nic.in
5	OSAP 8th Battalion, Chhatrapur	2003-2004	Ganjam	40	Phone: 06811-260375 (O) Fax: 06811 -254011 comdt8thbn.odpol@nic.in
6	APR Jagatsinghpur District	2008-2009	Jagatsinghpur	48	Phone: 06724-220115 (O),220015 (R),Fax: 06724-220370,spjss.odpol@nic.in
7	OSAP 7th Battalion, Bhubaneswar	2008-2009	Khurdha	44	Phone: 0674-2301055 (O),2303426 (R),Fax: 0674 -2301055 comdt7thbn.odpol@nic.in
8	OSAP 5th Battalion, Baripada	2008-2009	Mayurbhanj	40	Phone: 06792-278232 (O),254402 (R) Fax: 06792- 278232 comdt5thbn.odpol@nic.in
9	APR Bolangir District	2008-2009	Balangir	43	Phone: 06652-232020 (O) - 133063 (R) Fax: 06652- 232375 spbgr.odpol@nic.in
10	OSAP 4th Battalion, Rourkela	2008-2009	Sundergarh	46	Pho : 0661 -2600980 (O),- 2600434 (R) Fax: 0661 -2600980 comdt4thbn.odpol@nic.in
11	IR Battalion, Boudh	2015-2016	Boudh	47	Phone: 06841-222238 7684872156 (M) 9437232275 (M) comdt5thirbn.odpol@nic.in
12	4th IR Battalion, Deogarh	2015-2016	Deogarh	52	Phone: 0664-3242130 (O),comdt4thirbn.odpol@nic.in
13	OSAP 1st Battalion, Dhenkanal	2015-2016	Dhenkanal	46	Phone: 06762- 226229 (O) 06762- 226291 (CR) Fax: 06762-226291

					comdt1stbn.odpol@nic.in
14	OSAP 8th Battalion, Chhatrapur	2015- 2016	Ganjam	48	Phone: 06811-260375 (O) Fax: 06811- 254011 comdt8thbn.odpol@nic.in
15	3rd IR Battalion, Kalinganagar	2015- 2016	Jajpur	49	Phone: 0672-6244602 (O)0672- 6244610 (CR) Fax: 0672- 6244610 comdt3rdirbn.odpol@nic.in
16	8th Special IR Battalion, Kandhamal	2015- 2016	Kandhamal	43	Phone: 06842-2533017 (O),8763616282 (M) comdt8thsplirbn.odpol@nic.i n
17	6th IR Battalion, Khurda	2015- 2016	Khurda	50	8895856633 (M) comdt6thirbn.odpol@nic.in
18	1st IR Battalion, Upper Kolab, Koraput	2015- 2016	Koraput	43	Phone: 06852-252167 (O) 06852-211320 (CR) comdt1stirbn.odpol@nic.in
19	7th Special IR Battalion, Upper Kolab, Koraput	2015- 2016	Koraput	44	Phone: 06852-251067(O): 06852-229007 (CR) comdt7thsplirbn.odpol@nic.i n
20	2nd IR Battalion, Rayagada, Gunupur	2015- 2016	Rayagada	48	Phone: 0658-725110 (O),Fax: 0685- 725110 (CR),comdt2ndirbn.odpol@ nic.in

Map_: Location of ODRAF Units



4.11 Other Disaster Response Teams in the district :Table__ : List of other Disaster Response Teams in the District

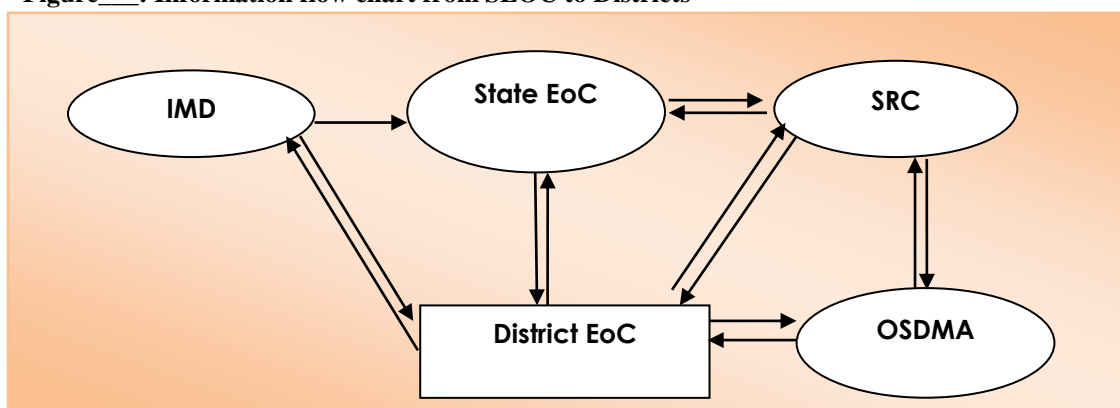
Sl. No.	Name of the Institutions	Name of the Chief Coordinator of the Organization	Designation	Contact Number	Alternate Contact Number	Number of Volunteers
1	Civil Defense	Sri Birabhadra Tudu	Asst. Fire Officer	9437935991	06727-232301/230300	342
2	Home Guards	Sri Niti Shekhar, IPS	Superintendent of Police/Commandant Home Guards	9438916260	06727-274700	358
3	National Service Scheme (NSS)	Sri Ramaath Mohanty	District Co-ordinator	8763356758		5400
4	National Cadet Crops (NCC)	Captain Manoranjan Mohanty	Commandant	9437742265		100
5	Nehru Yuva Kendra (NYK)	Mr. Abhijit Bose	District Co-ordinator	9777343081		20
6	Red Cross	Sri Shri Samarth Verma, IAS	Collector and Chairman of Redcross	9439883093	06727-232602	100
7	NGOs	Sri Niranjana Sahoo	NGO Partner Kendrapara District	9938960028		90
8	VOs	Sri Niranjana Sahoo	NGO Partner Kendrapara District	9938960028		200

4.12 Emergency Communication System

4.12.1 State Emergency Operation Center (SEOC)

The State Emergency Operation Centre has been made operational at Rajiv Bhawan, Bhubaneswar with state of art communication net-work. The State EOC functions round the clock throughout the year. The Organisation is headed by the Special Relief Commissioner (SRC) who exercises all administrative and financial powers. He is assisted by a group of experienced officers and staff. During any natural disaster, the office functions round the clock in an emergency mode.

Figure__ : Information flow chart from SEOC to Districts

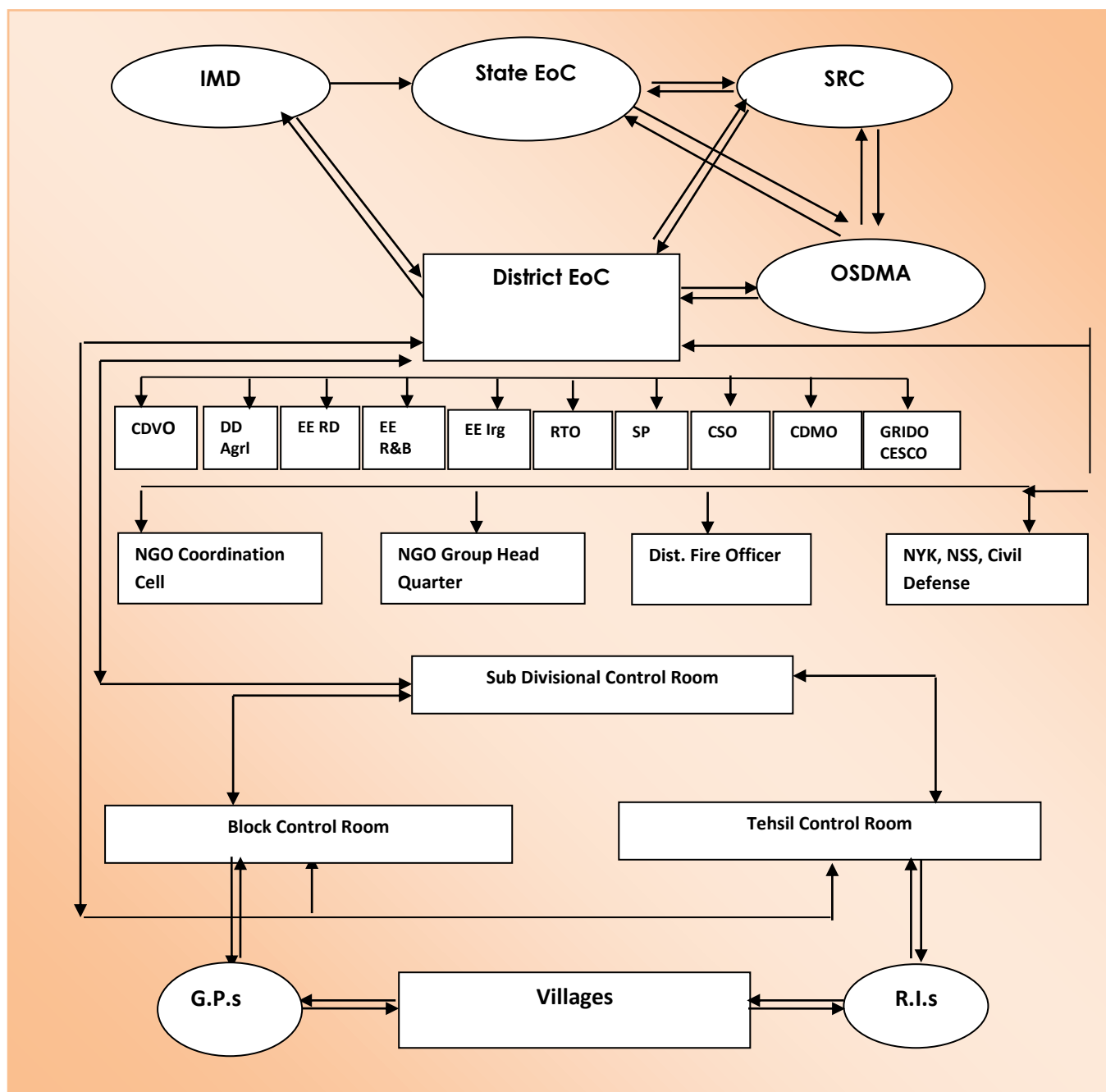


4.12.2 District Emergency Operation Centers (DEOC)

Table: 3 Equipments provided to DEOC and their operational status

Sl No.	Equipments	Unit	Status		Remarks
			Operational	Non-Operational	
1	Desktop Computer	2	1	1	Need to be repaired/replaced
2	Laser Printer	2	1	1	Need to be repaired/replaced
3	UPS	2	1	1	Need to be repaired/replaced
4	Scanner	2	1	1	Need to be repaired/replaced
5	Fax	0	0	0	
6	Ink Jet Printer	0	0	0	
7	Multi Utility Machine (Printer, Scanner, Fax, copy)	1	1	0	Servicing /maintenance required
8	Laptop	0	0	0	
10	LCD Projector	1	1	0	Working in good condition
11	Photocopier	0	0	0	
12	GPS Unit	0	0	0	
13	Satellite Phone	1	1	0	Working in good condition
14	VHF Sets	0	0	0	
15	VHF Mobile Station	0	0	0	
16	Walkie-Talkie (VHF hand Set)	0	0	0	
17	Portable Diesel Generator	1	1	0	Servicing /maintenance required
18	Inverter with Battery	1	1	0	Working in good condition
19	Inflatable Tower Light	2	0	2	
20	Power Saw	2	0	2	Need to be repaired/replaced
21	Life Jacket	4	4	0	Working in good condition
22	Life Buoy	2	2	0	Working in good condition
23	Aluminum Ladder	0	0	0	
24	Fire Extinguisher	2	2	0	Working in good condition
25	Siren	0	0	0	
26	Megaphone	1	0	1	Need to be repaired/replaced
27	Colour TV/Stand	1	0	1	Need to be repaired/replaced
28	Mobile Phone	1	0	1	Need to be repaired/replaced
29	Display Board	1	0	1	Need to be repaired/replaced
30	White Broad	1	0	1	Need to be repaired/replaced
31	Computer Table/Chair	1	1	0	good condition
32	Rack	0	0	0	
33	Book Case	0	0	0	
34	GI Trunk	1	1	0	good condition
35	Commando Search Light	1	0	1	Need to be repaired/replaced
36	Steel Almirah	1	1	0	good condition

Figure__ : Information flow chart from District Emergency Operation Center (DEoC) to Villages with early warning



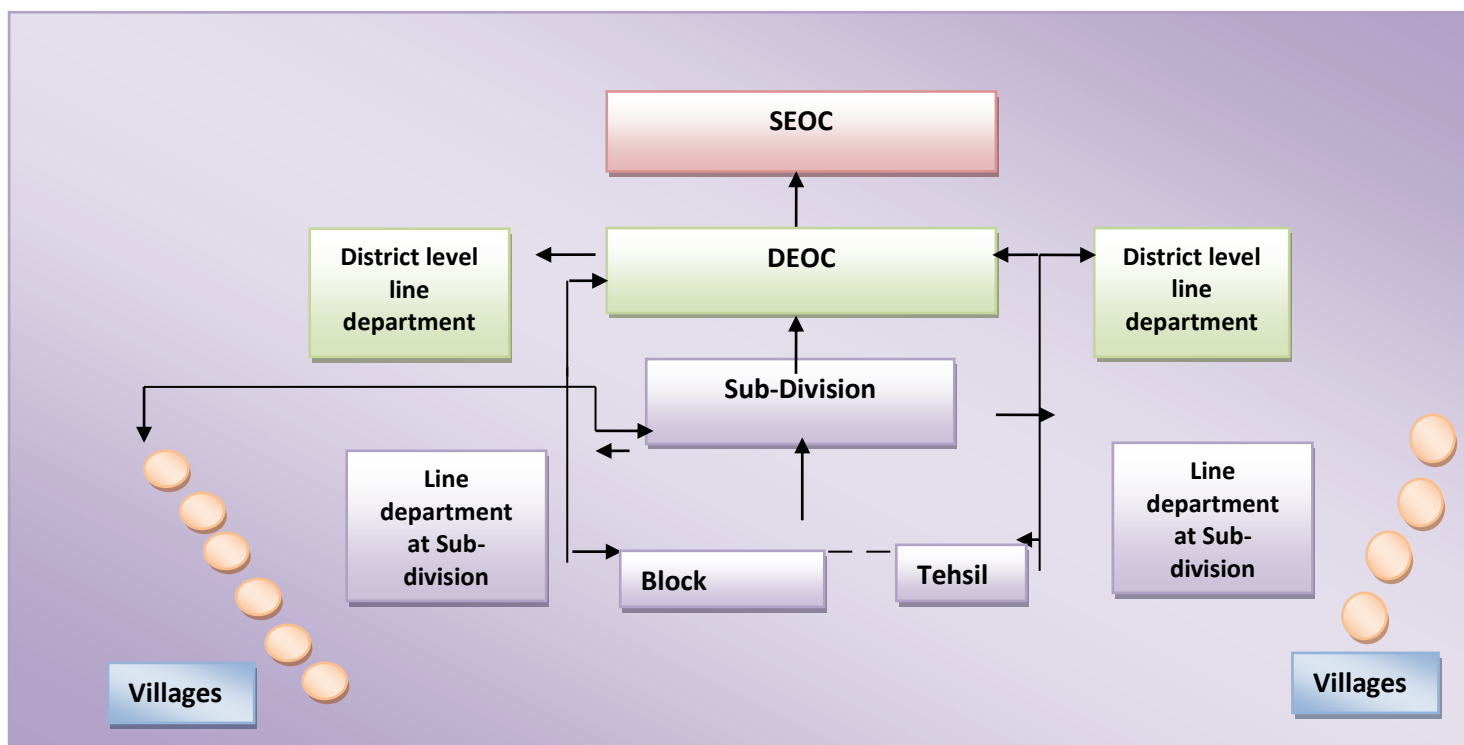
Table__ Important Line Departments at the District.

SI No.	Department	Head of the Department at District	Name of the Nodal Officer	Contact No.
1	Health and Family Welfare	CDMO, Kendrapara	Dr. Urmila Mishra	9439988886
2	Police	SP, Kendrapara	Niti Shekhar, IPS	9438916260

3	Panchayatraj	Project Director, DRDA	Sri Dilip Kumar Parida, OAS	9937489525
4	ST and SC Development	D.W.O, Kendrapara	Sri Kalandi Ch. Bhoi	9438617866
9	Forest and Environment	D.F.O(W.L), Rajnagar	Smt. Dipti Acharya	9437037370
10	Panchayatraj	D.P.O, Kendrapara	Sri Sanjay Kumar Mishra, OAS	9937353240
11	Animal and Husbandry	C.D.V.O, Kendrapara	Dr. Ashish Ku. Satapathy	9861044550
12	W and CD	D.S.W.O, Kendrapara	Smt. Chinmayee Rath	9437497071
13	Food and Civil Supply and Consumer Welfare	C.S.O, Kendrapara	Sri Rajanikanta Das	9437887004
14	Transport	R.T.O, Kendrapara	Sri Nikhil Pattanaik	7077702889
15	School and Mass Education	Dist. Education Officer, Kendrapara	Sri Kalpana Kumaree Behera	9437125260
16	ET ET	Dist. Employment Officer, Kendrapara	Sri Gobardhan Swain	8457826824
17	R.D	E.E. RWD-I and II, Kendrapara	Er.NaliniKant Senapatai & Er. B.B.Dalabehera	9437255343 9437255344
18	R.D	E.E RWS&S, Kendrapara	Er. Dillip Kumar Dehury	9438420101
19	Works	E.E. R&B, Kendrapara	Er. P. K. Mohanty	9437179046
20	Water Resources	E.E. Irrigation, Kendrapara	Er. Prabodh Ku. Rout	9439317818
21	Minor Irrigation	E.E. Lift Irrigation, Kendrapara	Nrusingha Charan Parhi	6370054232
22	Energy	E.E. CESU- I, Kendrapara	Er. Amarjeet Pattnaik,	9437011300
23	Energy	E.E. CESU- II, Marshaghai	Er. Sumit Kumar Das	9437028636
24	PHD.	Asst.E.E PHD, Kendrapara	Er. Janmejaya Nayak	9439776505
25	Water Resource	E.E. Mohanadi North Division, Jagatpur	Er. Chitta Ranjan Jena	9437029589
26	Water Resource	E.E. Drainage Division, Cuttak	Er. Tushar Mohanty	9437174930
27	Agriculture	Dy. Director, Agriculture, Kendrapara	Sri Mitrodaya Das	9861063162
28	Agriculture	Horticulturist, Kendrapara	Sri Madhusudan Dalei	9439543259
29	Fishery & ARD	Dist. Fishey Officer, Kendrapara	Smt. Mamata Mohaoatra	8280059651
30	Industry	G.M, DIC, Kendrapara	Sri S. K. Mishra	9238579799
31	Finance	ACCT , Kendrapara	Sri L. B. Biswal	8895351731

32	Labour	Dist. Labour Officer, Kendrapara	Sri Ramachandra Nayak	9438268632
33	Co-operation	A.R.C.S, Kendrapara	Sri Manoranjan Sahoo	9437103682
34	Water Resource	E.E. Aul Embankment Div., Aul	Er. Purna Chandra Rath	9437352558
35	Sports and Youth Services	Dist. Sport Officer, Kendrapara	Sri L.N. Panigrahi	9337044395
36	Finance	Dist. Small Saving Officer, Kendrapara	Sri Nityananda Singh	9853224795
37	I and PR	D.I.andP.R.O, Kendrapara	Sri Chandrakanta Nayak	9437210728
38	Culture	Dist. Culture Officer, Kendrapara	Sri Dillip Kumar Nayak	9861454424
39	Finance	District Treasury Officer	Sri Purushottam Sahoo	9938636253
40	Revenue	Deputy Director, Consolidation (ADM)	Sri Basant Kumar Rout, OAS	9437239562
41	Planning and Coordination	Dy Director, Planning and Statistics	Sri Pramod Mohapatra	9337066022

Figure__: Information flow chart from Villages to District Emergency Operation Center (DEoC) without early warning



Table__ Important Line Departments at the Block

Sl No.	Department	Head of the Department at Block	Name of the Nodal Officer	Contact No.
1.	Health and Family Welfare	MO, CHC, Aul	Dr. Manoj Ku Senapati	9439996011
2.		MO, CHC, Derabish	Dr. Tapan Ku Sahoo	9439996067
3.		MO, CHC, Indupur	Dr. Pradeep Kumar Das	9439996165
4.		MO, CHC, Mahakalapara	Dr. Manoj Ku Panda	9439996229
5.		MO, CHC, Marshaghai	Dr. Akshaya Ku. Das	9439996250
6.		MO, CHC, Patkura	Dr. Akshaya Ku. Rout	9439996372
7.		MO, CHC, Pattamundai	Dr. Nirakar Parida	9439996361
8.		MO, CHC, Rajnagar	Dr. Rashmi Ranjan Mohanty	9439996456
9.		MO, CHC, Rajkanika	Dr. Ajit Ku Dash	9439996418
10.	Police	IIC, Kendrapara	Sri Kabuli Ch. Barik	9438916265
11.		IIC, Derabish	Sri Sudhir Ku. Sahoo	9438916262
12.		IIC, Patkura	Sri Sujit Ku. Pradhan	9438916270
13.		IIC, Mahakalapara	Sri Shymaghana Behera	9438916267
14.		IIC, Marshaghai	Sri Kalandi Behera	9438916268
15.		IIC, Pattamundai	Sri Pramod Ku. Mallik	9438916525
16.		IIC, Rajnagar	Sri Sukanta Ku. Patra	9438916527
17.		IIC, Aul	Sri Maheswar Sathy	9438916261
18.		IIC, Rajkanika	Sandhyarani Behuria	9438916526
19.	Panchayatraj	BDO- Kendrapara	Sri Sudhir ku Singh	9439619246
20.		BDO, Derabish	Gopabandhu Bhosagar	9438141398
21.		BDO- Marshaghai	Sri Subedar Pradhan	6371071142
22.		BDO, Mahakalapara	Sri Ramesh Ch. Sethi	8763166161
23.		BDO- Garadpur	Sri D. D. Behera	9437206969
24.		BDO- Pattamundai	Sri Pabitra Mohan Kanungo	8280405198
25.		BDO- Aul	Sri Jayanta Ku. Prusty	9438541434
26.		BDO- Rajnagar	Mandardhar Mahalik	8280405200
27.		BDO- Rajkanika	Sri D H Subhadarshi Joshi	9582736600
28.	ST and SC Development	WEO		
29.				
30.				
31.				
32.				
33.				
34.				
35.				
36.				
37.	Animal and Husbandry	SDVO - Kendrapara	Dr Sumanta Mohapatra	9438273841
38.		BVO - Derabish	D. Jitansusekhar Mohanty	9437243887
39.		BVO - Marshaghai	Dr Mrutunjaya Mohanty	9437268516
40.		BVO - Garadpur	Dr Biswambar Das	9938160881
41.		BVO - Mahakalapara	Dr Raghunath Singh	9178029522

42.		BVO - Rajkanika	Dr. Pravas Ku. Behera	9437191188
43.		BVO -Aul	Dr. Abhimanyu Rout	9437240375
44.		BVO -Rajnagar	Dr. Patitapaban Bal	9437244044
45.		BVO -Pattamundai	Dr Sanjaya Ku. Behera	8280061590
46.	W and CD	CDPO-Aul	Smt. Mamata Palai	9439483088
47.		CDPO- Derabish	Smt. Saraswati Sethi	9438389778
48.		CDPO- Garadpur	Smt. Sanjubala Behera	9178030883
49.		CDPO- Kendrapara	Smt. Swornamanjari Nayak	9937504788
50.		CDPO- Mahakalapara	Smt. Manorama Swain	9437915645
51.		CDPO- Marshaghai	Smt. Upama Gantayat	9937113069
52.		CDPO- Pattamundai	Smt. Miktari Begam	9937581419
53.		CDPO- Rajkanika	Smt. Pranati Das	9437292285
54.		CDPO- Rajnagar	Smt. Puspallata Das	9861332828
55.	Food and Civil Supply and Consumer Welfare	Marketing Inspector Marshaghai	Pitambar Behera	9937137529
56.				
57.				
58.				
59.				
60.				
61.				
62.				
63.				
64.	School and Mass Education	BEO, Aul	Sri Dhurba Ch mohanty	9777883859
65.		BEO, Derabish	Smt. Surama Mohapatra	9938204681
66.		BEO- Garadpur	Sri Ajaya Ku. Sethi	9437764538
67.		BEO- Kendrapara	Sri Antaryami Nayak	8018436894
68.		BEO- Mahakalapara	Sri Ajaya Ku Parida	8249028397
69.		BEO- Marshaghai	Sri Satrugan Behera	9938219081
70.		BEO, Pattamundai	Sri Bheramarbar Biswal	9124123931
71.		BEO- Rajkanika	Sri Srikant Behera	9937677762
72.		BEO- Rajnagar	Sri Rajesh ku Swain	8763186012
73.	R.D	JEE Marshaghai	Ambar Rout	9438571035
74.				
75.				
76.				
77.				
78.				
79.				
80.				
81.				
82.	Works	JEE		
83.				
84.				
85.				
86.				

87.				
88.				
89.				
90.				
91.	Water Resources	JEE		
92.	Minor Irrigation	JEE, Kendrapara	Rabinarayan Mohanty	8763112596
93.	Energy	JEE,		
94.				
95.				
96.				
97.				
98.				
99.				
100.				
101.				
102.	Agriculture	Asst. Agriculture Officer, Kendrapara	Pravat Ku samal	9437443588
103.		Asst. Agriculture Officer, Rajkanika	Pradeep Ku. Mohanty	9937307520
104.		Asst. Agriculture Officer, Aul	Prafulla ku, Das	7381207438
105.		Asst. Agriculture Officer, Derabish	Saradaprasad Mishra	9437232569
106.		Asst. Agriculture Officer, Marshaghai	Sarat Ch. Das	9437716583
107.				
108.				
109.				
110.				
111.	Agriculture	Asst. Horticulture Officer, Kendrapara	Gobinda Chandra Mohapatra	9556416915
112.				
113.				
114.				
115.				
116.				
117.				
118.				
119.				
120.	Fishery & ARD	Asst. Fishey Officer		
121.	Industry	PIO		
122.	Co-operation	CEO		
123.	Finance	Accounts Officer		
124.				
125.				
126.				
127.				
128.				
129.				

130.				
131.				
132.	Finance	SubTreasury Officer		
133.				
134.				
135.				
136.				
137.				
138.				
139.				
140.				
141.	Revenue	Tahasildar- Kendrapara	Smt. Hemalata Bahalia	9437208153
142.		Tahasildar- Derabish	Sri Sambeet Satapathy	9438045578
143.		Tahasildar- Marshaghai	Sri Niranjana Sahoo	9439254883
144.		Tahasildar- Mahakalapada	Sri Ramesh Ch. Sethi	8763166161
145.		Tahasildar- Garadpur	Sri Dharanidhar Behera,	9437206969
146.		Tahasildar- Pattamundai	Sri Sarat Ku Giri	9437289831
147.		Tahasildar-Aul	Sri Jayanta Ku. Prusty	9438541434
148.		Tahasildar, Rajnagar	Sri Dibyendu Das	8249827394
149.		Tahasildar-Kanika	Sri D H Subhadarshi Joshi	9582736600

Name and contact no refer to Important contact no in DDMPvolume II

4.12.4 Any other Alternative Emergency Operation Center in the district

In addition to DEOC Emergency Operation Centres function at block level and line department offices.

4.16 State Crisis Group (SCG)

The State Government has constituted a State Crisis Group for management of chemical accidents as per provision of the chemical accidents (emergency planning, preparedness, and response) rules, 1996 on 1st August 1996.

- The State Crisis Group shall meet at least once in three months and follow such procedure for transaction of business as it deems fit.
- Notwithstanding anything contained in sub-rule (2), the State Crisis Group may co-opt any person whose assistance or advice is considered useful in performing any of its functions, to participate in the deliberation of any of its meetings.

4.16.1 Composition of the State Crisis Group

The State Crisis Group comprising of the following members in pursuance of the Rule-6 of the chemical accident (Emergency Planning, Preparedness and Response) Rules, 1996.

Table_ Composition of State Crisis Group

Sl No.	Members	Designation
1.	Chief Secretary, Odisha	Chairman
2.	D,C-cum-A.C.S & Chairman, SPCB	Member
3..	Secretary to Government, Labour & ESI Department	Member Secretary
4.	Secretary to Government, Home Department	Member
5.	Secretary to Government, Forest & Environment Department	Member
6.	Secretary to Government, Health & FW Department	Member
7.	Secretary to Government, Industries Department	Member
8.	Secretary to Government, H&UD Department (PH Engineering)	Member
9.	Special Relief Commissioner, Odisha	Member
10.	Secretary to Government, Transport Department	Member
11.	Labour Commissioner	Member
12.	D.G.Police, Odisha	Member
13.	D.G. of Police, Fire Services	Member
14.	Director of Factories and Boilers	Member
15.	Head, NDRF, Odisha, Bhubaneswar	Member
16.	Head, Tata Steel Ltd. Kalinga Nagar	Member
17.	Head (safety), IOCL, Paradeep	Member
18.	Prof. G.K.Roy, Ex-Director and HOD (Chemical Engg.), NIT, Rourkela	Member
19.	Director, RLI, (Directorate General of Factory Advice , Kolkata, Gol	Member
20.	Regional Director, Mines Safety (DGMS, Bhubaneswar, Gol	Member

4.16.2 Functions of the State Crisis Group

The State Crisis Group is the apex body in the State to deal with major chemical accidents and to provide expert guidance for handling major chemical accidents. Without prejudice to the functions specified under sub-rule (1), the State Crisis Group shall,

1. Assist the State Government in managing chemical accidents at a site;
2. Review all district off-site emergency plans in the State with a view to examine its adequacy in accordance with the Manufacture, Storage and Import of Hazardous Chemicals, Rules and forward a report to the Central Crisis Group once in three months;
3. Assist the State Government in the planning, preparedness and mitigation of major chemical accidents at a site in the State;

4. Continuously monitor the post accident situation arising out of a major chemical accident in the State and forward a report to the Central Crisis group
5. Review the progress report submitted by the District Crisis groups;
6. Respond to queries addressed to it by the District Crisis groups;
7. Publish a list of experts and officials in the State who are concerned with the management of chemical accidents.

4.17 District Crisis Group

As prescribed in the chemical accidents (emergency planning, preparedness, and response) rules, 1996, the District Crisis Group has to be constituted.

The District Crisis Group is the apex body in the district to deal with major chemical accidents and to provide expert guidance for handling chemical accidents. Without prejudice to the functions specified under sub-rule (1), the District Crisis Group shall,-

1. Assist in the preparation of the district off-site emergency plan;
2. Assist the district administration in the management of chemical;
3. Continuously monitor every chemical accident;
4. Review all the on-site emergency plans prepared by the occupier of Major Accident Hazards installation for the preparation of the district off-site emergency plan;
5. Ensure continuous information flow from the district to the Central and State Crisis Group regarding accident situation and mitigation efforts;
6. Forward a report of the chemical accident within fifteen days to the State Crisis Group;
7. Conduct at least one full-scale mock-drill of a chemical accident at a site each year and forward a report of the strength and the weakness of the plan to the State Crisis Group.

4.17.1 Composition of the District Crisis Group

Table __ Composition of District Crisis Group

Sl No.	Member	Designation	Contact No.
1	Chairman	Collector & Dist. Magistrate	9439883093
2	Asst. Directories F& B, Paradip	Member Secretary	9437167924
3	Supertendent of Police	Member	9438916260
4	District Emergecnny Officer	Member	9438045578
5	Dist. Fire Officer	Member	9437935991
6	Inspector Civil Defence	Member	9437935991
7	DI & PRO	Member	9437210728
8	CDMO	Member	9439988886
9	E.O. Kendrapara(M)	Member	9437727311
10	Exe. Engineer PHD	Member	9439776505
11	Regional Officer OSPCB	Member	9437162129
12	Dy. Director	Member	9861063162

	Agriculture		
13	RTO, Kendrapara	Member	7077702889
14	Memeber, CITU	Member	9437249807
15	R.K Industries	Member	9437022039

4.18 Local Crisis Group

The Local Crisis Group shall be the body in the industrial pocket to deal with chemical accidents and coordinate efforts in planning, preparedness and mitigation of a chemical accident. Without prejudice to the functions specified under sub-rule (1), the Local Crisis Group shall,

1. Prepare local emergency plan for the industrial pocket;
2. Train personnel involved in chemical accident management;
3. Ensure dovetailing of the local emergency plan with the district off-site emergency plan;
4. Educate the population likely to be affected in a chemical accident about the remedies and existing preparedness in the area;
5. Conduct at least one full scale mock-drill of a chemical accident at a site every six months forward a report to the District Crisis Group;
6. Respond to all public inquiries on the subject.

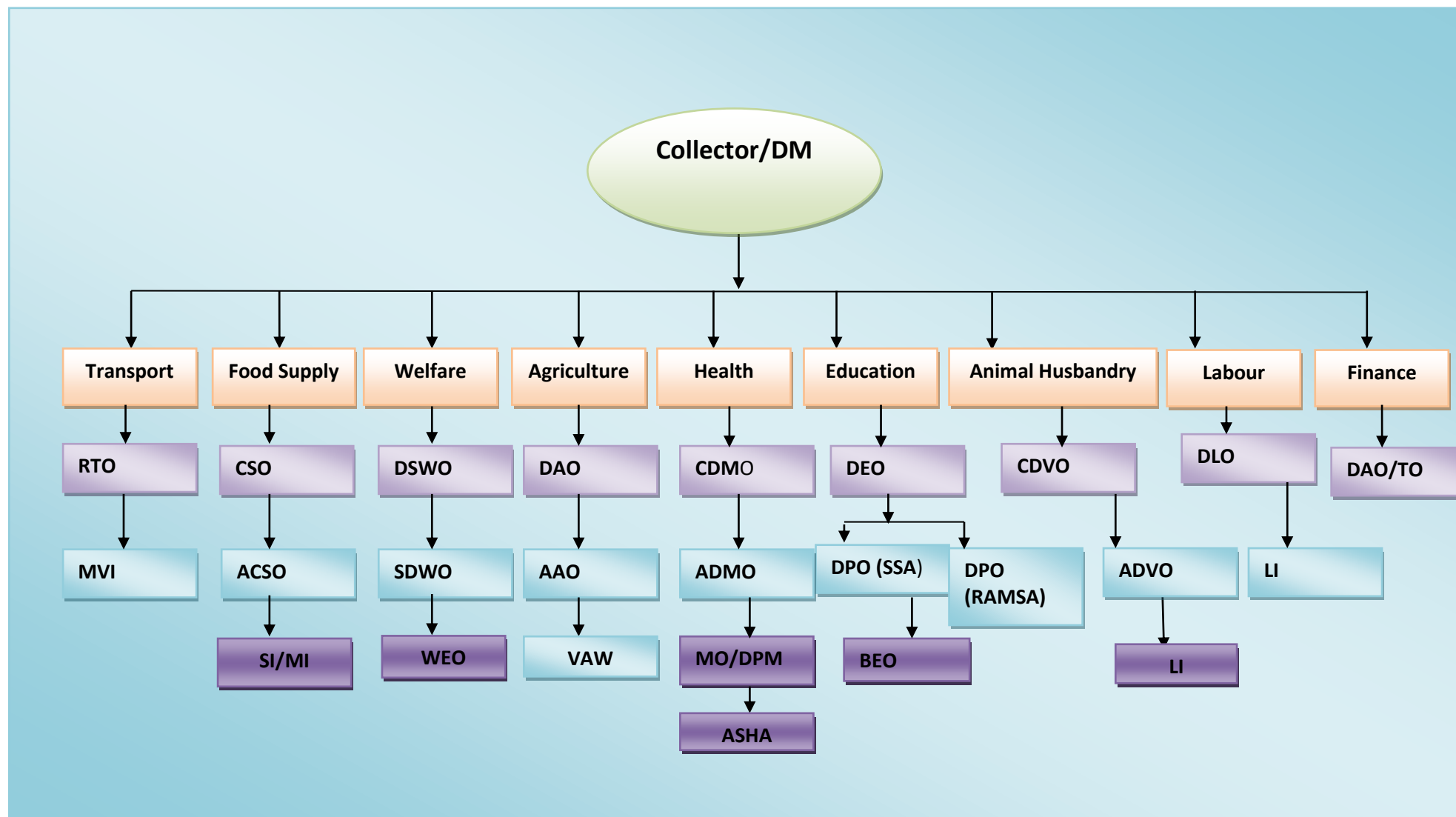
4.18.1 Composition of the Local Crisis Group

The Sarapanch and the Councilor of the municipality ward is the head of the crisis group but till now, no statutory committee is formed.

Table Composition of Local Crisis Group

SI No.	Member	Designation
Not Available		

4.13 Coordination structure at the District level and down the line



4.14 GO-NGO Coordination before and after disaster in the district

Role of NGOs in Disaster Preparedness is to Facilitate formation of and participation in District level task forces. Advocate for formal and institutionalized engagement, and develop protocols on mainstreaming disaster management concerns. Initiate appropriate mechanisms for mainstreaming DM concerns with corporate, financial and insurance bodies, professional associations, academic bodies, media and such other networks/associations. Establish community level coordination mechanisms. Assist in developing and participating in GO- NGO Inter-Agency Coordination Mechanisms. Encourage Contingency Planning at community levels. Assist in development, piloting, validation and updating of the district level contingency and preparedness plan.

The co-coordinating task of GO-NGO to focus on:

- Creating awareness
- Early warning dissemination
- Resource mobilization
- Capacity building at different levels
- Promotion of alternative technology for housing/agriculture sectors etc.
- Linkage between service providers and end users in disaster affected regions
- Sensitizing community/other stakeholders
- Resolution of Conflict
- Facilitation of the process of Contingency Plan
- Vulnerability and Risk Assessment
- Development of Resource Inventory
- Facilitation of Mock Drills
- Provision of services to the vulnerable areas
- Setting up of Grain/Seed Banks/ or avenues for alternative income generation activities
- Establishing network among services providers
- Promoting alternative technology and traditional wisdom in reduction of vulnerability
- Creating linkages between research and development programmes
- Promoting community based institutions to sustain the activities
- Helping in Advocacy/Policy Formulation
- Supplementing modern coping mechanism strategies with traditional knowledge.

GO-NGO Coordination process flow in operation.

Information Management- Capturing and storing information and making it accessible

Knowledge Creation- Promoting research, adapting and innovating to generate new knowledge

Knowledge Application- Utilizing existing knowledge

Knowledge Sharing – Learning from one's own experiences, successes and failures, and also from global experiences

NGOs, besides acting as facilitators for capacity building, also need to enhance their own capacity for institutionalizing Disaster Risk Reduction (DRR). Until NGOs enhance their technical and managerial capacity of mainstreaming DRR into development projects, their projects will never be integrated with DRR concerns. The managerial staff of NGOs needs to realize why DRR must be integrated, and the NGOs technical staff needs to understand how to integrate DRR into their developmental projects. For example, a capacity building session may make the managerial staff of NGOs realize that facilitating shelter to targeted beneficiaries will be meaningless, if the shelters are not disaster resistant and are likely to be damaged in a disaster. Similarly, the technical staff of NGOs must be trained on integration of disaster resistant technical know-how in shelter construction.

Contact list of NGOs working in Disaster Risk Reduction Activities in Kendrapara

<i>SL No</i>	<i>Contact Person</i>	<i>NGO Name</i>	<i>Village</i>	<i>Block</i>	<i>Contact No.</i>
1	Niranjan Sahoo	JB Sathi Samaj	S,Kanipara	Derabish	9938960028
2	Sanjaya Pani	LANSS	Barua	Kendrapara	06727274989
3	Ananta Kar	Anwesana	Tetalanga	Pattamundei	9937929896
4	Ramesh Biswal	KUA	Kothasahi	Rajkanika	9937581884
5	Supravat Sarangi	Ananta Seva	Rankala	Marsaghai	9438761586
6	Padma Ch. Samantray	Ananta Seva	Rankala	Marsaghai	0671280868
7	Narattama Parida	OMDC	Madana	Garadpur	9438408943
8	Amulya Rout	JeebanDeep	Madanpur	Rajnagar	9938129219
9	Susanta ku Das	RKYP	Belari	Aul	9437276358
10	Udaya ku Behera	VARRATA	Baulakani	Mahakalapara	9437450283
11	Dilip ku Sahoo	NSO	Garapur	Kendrapara	
12.	Nilamadhaba Nanda	SAMBEDAN	T Patana	Derabish	9861016181
13	Smrutiranjana Mohanty	SRUJANI	Baruna	Garadpur	9937361653
14	Santosh ku Jena	GDF	Kosida	Garadpur	9937522814
15	Pravas ch Sahoo	GUSS	Kalabuda	Garadpur	
16	SKLiakat Hussien	RIESWA	Mankarpur	Kendrapara	9437504776
17	Pabitraku Parida	JKSS	J Nankar	Mahakalapara	9437163051
18	Banaja Parida	MBParisad	Mangalpur	Mahakalapara	
19	Bighneswar Rout	RMDS	Kiarbanka	Mahakalapara	9238624627
20	Ajaya Das	JANACHETANA	Ramanagara	Mahakalapara	9337088408
21	Sudhansu Satpathy	ISWAR	Garadpur	Garadpur	9861457672
22	Manorama Rout	PallisriMSamiti	S,Kanipara	Derabish	7504290005
23	Sarat ku Rout	CAAD	Baghabuda	Rajkanika	9437764822
24	Prasanta Gochhayat	GARRVO	RamNagar	Mahakalapara	9437271529
25	Mamata Grahacharya	BMSF	Marshaghai	Kendrapara	9937620092
26	Suravi Jena	WARD	Sikhara	Mahakalapara	9937680595
27	Chandrasekhara Das	CCD	Salaro	Derabish	9937813029
28	Prafulla ku Sahoo	Garveswar YP	Nahanga	Derabish	
29	Mohan Ku Jena	JanasevaParisad	Kendrapara	Kendrapara	
30	Raj Kr Jena	AJKSamiti	Daliji	Derabish	9437123325
31	Praffula Ku Sahoo	PARR	Marashaghai	Marashaghai	9937897912
32	Baishnab Nayak	MT Sevashram	Kuturanga	Kendrapara	06727278667

33	Lalitanjali Das	JMS	Gualsingh	Kendrapara	9437316136
34	Govinda Das	Grama Utthan	Pimpudi	Rajkanika	9437076225
35	Ajit Ku Mohanty	EPPCOY	Alava	Pattamundai	
36	Hemanta Barik	Ama Gaon	Nagada	Rajnagara	06712398784
37	Manjulata Das	Navajyoti MS	B Basanta	Pattamundai	
38	Araskhita Nath	RMDS	Keyarbank	Mahakalapara	9937594318
39	Kalpataru Samala	WORD	Sikhar	Mahakalapara	9937680595
40	Dev Pd Samantray	SRADHA	Khadianga	Kendrapara	
41	Basanta Ku Moharana	ISWO	Kendrapara	Kendrapara	9937972420
42	Sisira Ku Nayak	Palli Pragati	Marashaghi	Marashaghi	9861293500
43	Sasmita Das	M B Prasad	ADOI	Mahakalapara	
44	R N Mandal	VPDO	Petchhela	Mahakalapara	9237064523
45	Hitendra Biswala	CSD	Hatina	Rajnagar	9437671987
46	Kunja bihari Behera	AHINSA	Garapur	Kendrapara	9937470261
47	Hemanta Ku Jena	Puspak Club	Kendrapara	Kendrapara	9437743425
48	B prasad Pati	Netures Club	Mahipala	Kendrapara	8895645821
49	Prasanta Sahoo	Kalinga Vikas	Kalabuda	Garadpur	
50	Anusuya Swain	BBM Samity	Belaranuagaon	Mahakalapara	9437101092
51	Braja Kishore Malik	NISHRD	Adhanga, Indola	Derabish	
52	Susil Ku Parida	ABLE	Pasta	Marshaghai	
53	Amarendra Pattanayak	KASS	Batira	Marshaghai	
54	Niranjan Nayak	KCSO	Badahat	Kendrapara	
55	Annapurna Barala	APNGO	Endar, Kansar	Mahakalapara	9938252642
56	Rashmi Ranjan Swain	YYC	Barhampur	Garadpur	9861402913
57	Alok Ku Behera	PRIYA	Madana	Garadpur	9937797247
58	Manaswini Jena	Paliirenu M. S	Korua	Garadpur	977794 2684
59	Kshirod Ch Ray	Sri Maa Arobinda	Duhuria	Derabish	9937445113
60	Prasanta Ku Mishra	GEETA	Madana	Garadpur	9937842378
61	Kishor Ku swain	SHARE	Pattamundai	Pattamundai	9437440054
62	Ratnakar Nayak	Kashinath sangrahalaya	Mundalo	Derabish	9583853501
63	Jitendra ku Mohanty	PRAY ASH	Gualsingh	Kendrapara	7008137739
64	Lally Mohanty	BLISH	Ichhapur	Kendrapara	9658515044
65	Baishnab Nayak	Mother Teresa S.S	Kutaranga		06727278667
66	Ajaya Ku Das	Jana Chetana	Tikanpur	Garadpur	9437671989
	NiLamadhab Parida	ARUP	Dobandha	Kendrapara	9937946533
67	Narattama Parida	Anurag	Madana	Garadpur	9937793343

4.15 Role of Corporate Sector in the district relating to Disaster Management

CSR is also known as Corporate Sector Responsibility, corporate conscience, corporate citizenship, responsible business, sustainable responsible business, or corporate social performance. It is a form of corporate self-regulation integrated into a business model. CSR functions as a built-in, self-regulating mechanism, whereby business monitors and ensures its support to law, ethical standards, and international norms. Corporate or business houses have to share the responsibility for the impact of its activities on the environment, consumers, employees, communities, stakeholders, and all other members of the public sphere.

The corporate in every country have always played a major role in post-disaster relief, rehabilitation and reconstruction efforts in the affected regions. In Odisha, the contribution of the corporate sector has been notable especially in the aftermath of the devastating super-cyclone in Orissa in 1999. The industrial and corporate organizations like the Confederation of Indian Industry (CII), the Federation of Indian Chambers of Commerce and Industry (FICCI), the PHD Chambers of Commerce and Industry and other industry and area-specific manufacturers and traders associations have been in the forefront of providing much-needed succor to the affected populace for ameliorating their sufferings.

The Confederation of Indian Industry (CII), with a direct membership base of nearly five thousand industrial and corporate houses and an indirect associate membership of around fifty thousand companies from 283 national and regional sectoral associations, was the first industry organization to constitute a Disaster Management Committee in May 2001 as part of its corporate set-up to advise and assist its member industries in initiating disaster risk reduction steps to insulate industrial establishments, infrastructure and processes from the vagaries and damaging potential of natural and man-made (industrial/technological) disasters.

CII had undertaken extensive relief, rehabilitation and reconstruction work in the aftermath of Orissa super-cyclone adopting villages and contributing to the reconstruction of social and community assets. Apart from addressing natural disasters, CII has established an Environment Management Division (EMD) involved in research and propagation of environmentally sound industrial systems and processes. It has been deeply involved in advising and developing systems and methodologies for safer and disaster-free handling of chemicals and other hazardous substances in production processes and procedures.

In addition, many area-specific industrial and commercial associations have also been contributing towards the well-being of the community around them by adopting socioeconomic practices aimed at improving the living conditions and generally benefiting the people at large.

The corporate sector possesses huge resources – human, material, technical and financial – and has significant presence in every region in the country. It also works and interacts with the community very closely and has an important stake in the well-being and prosperity of the community as its own progress and viability is largely dependent upon a resilient and safe community. The accountability of the corporate sector in terms of its Corporate Social Responsibility (CSR) has also increased as the value and reputation of a company is being increasingly adjudged by its social behavior and by its contribution to the economic well-being and development of the communities in which it operates.

4.16 Public Private Partnership: Public & Private Emergency service facilities available in the district.

Public-Private Partnerships (PPP) have become a popular way for governments to engage private actors in the delivery of government infrastructure and services with the aim of increasing quality and providing better value for money. This study will explore whether Public-Private

Partnerships (PPP) can be used as a strategic approach to overcome or at least to minimize the negative impacts of disasters in developing countries.

A PPP can be seen as a specific type of governance network which holds all relevant stakeholders in the network concerning the development and implementation of a policy program or project. Therefore, the main concept of the PPP should focus on the interrelation between public and private actors, and between governmental and commercial parties.

Characteristics of PPP have been identified in some of the published literature. The first characteristic is mutual coordination. The second characteristic is the need for a level of shared risk and profit. The third characteristic of the PPP is an organizational arrangement between the partners to enhance the cooperation process.

Based on above definitions and characteristics of the PPP, the overall assumption is that PPP improves outcomes. However, before we can accept the assumption, it is necessary to consider the benefits of a PPP based on the results of previous studies.

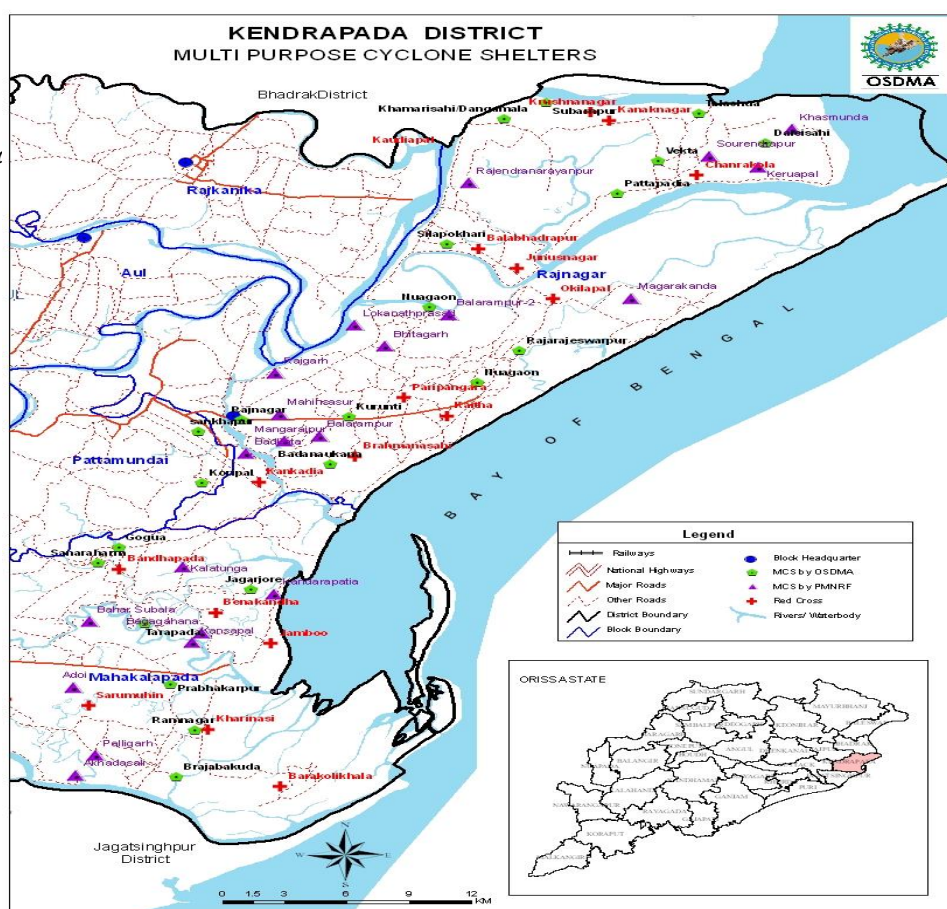
Table__Contact Details of Private emergency services

Sl. No.	Name of the Contact Person	Contact No.
	Nil	

4.17 Multi Purpose Cyclone Shelters (MCS) in the district

List of Cyclone Shelter Constructed by Red Cross.

Red Cross			
Name of the Block	Name of the G.P	Name of the Village	No. of Cyclone Shelter
Mahakalpara	Jumbo	Jumbo	1
	Kharinasi	Kharinasi	1
	Batighar	Barakolikhala	1
	Suniti	Benakanda	1
	Barakanda	Sarumuhi Kochila	1
	Mangalpur	Bandhapada	1
		Kumbharapada	1
	Jadupur	Jadupur	1
	Teragan	Sobala	1
Total	8	9	9
Rajnagar	Koilipur	Kankadia	1
	Gupti	Okilapal	1
	Iswarpur	Iswarpur	5
		Junusnagar	
		Paripangar	
		Dera	
		Balabhadrapur	
	Dangamal	Kanaknagar	2
		Krushnanagar	
	Rangani	Chanarakola	1
Total	5	10	10
G. Total	13	19	19



r Management and Maintenance Committee (CSMMC) may be incorporated)

Table -: Details of CSMMC

Sl No	Block	GP	Village	MCS/ MFS	Name of President	Contact No	Name of Secretary	Contact No
1	Aul	Kolidiha	Ekmania	MFS	Smt Gitanjali Mallick,	9937538402	Sri Ashok Ku. Rout	9937993668
2	Aul	Padanipal	Padanipal	MFS	Sri Rakesh Roshan Rout,	9438580246	Sri Bhaskar Mallick	9938036573
3	Garadpur	Bedari	Bedari	MFS	Sri Gokulananda Behera,	9438130401	Sri Naresh Chandra Khuntia	9861431738
4	Garadpur	Bhagabanpur	Dhanamandal	MFS	Smt Subhasini Sahoo,	9853004547	Sri Niranjam Pradhan	9438144230
5	Garadpur	Garadpur	Naindipur	MFS	Smt Bilashi Jena,	9668738690	Sri Sukanta Mohanty	9937361891
6	Garadpur	Korua	Korua	MFS	Smt. Swarnaprava Nayak,	9439550358	Sri Manas Ranjan Nayak	9438302426
7	Mahakalpada	Badadiha	Bagagahan (Bankim Prasad)	MCS	Smt Lobhabati Rout,	7077485694	Sri Pulin Jana	9937440549/ 9178442056
8	Mahakalpada	Badhi	Kansar Badadandua	MFS	Smt Lobhabati Rout,	7077485694	Sudhanshu Sekhar Jena	9938614862
9	Mahakalpada	Badhi	Tarapada	MCS	Smt Lobhabati Rout,	7077485694	Sri Santosh Rout	9938395329
10	Mahakalpada	Badhi	Radia	MCS	Smt Lobhabati Rout,	7077485694	Sri Baikuntha Prasad Swain	9938124822

11	Mahakalpada	Baradanga	Baharsubala	MCS	Smt Puspallata Rout,	9178214151	Sri Anaya Pradhan	9938086332
12	Mahakalpada	Barakanda	Palligarh	MCS	Smt Gouri Maiti,	9938473447	Sri Susil Kumar Das	9937762500
13	Mahakalpada	Barakanda	Adoi	MCS	Smt Gouri Maiti,	9938473447	Sri Sisir Kumar Rout	Secy CSMMC
14	Mahakalpada	Barakanda	Akhadasali	MCS	Smt Monalisha Senapati	9937308731	Sri Brajakishore Barik	9178128102
15	Mahakalpada	Barakanda	Tentulikhanda	MCS	Smt Monalisha Senapati,	9937308731	DHANU SENAPATI	9090383561
16	Mahakalpada	Barakanda	Petachhela	MCS	Smt Gouri Maiti,	9938473447	Sri Achintya Kumar Maity	9938473447
17	Mahakalpada	Barakanda	Sarumuhin	MCS				
18	Mahakalpada	Barakolikhala	Barakolikhala	MCS				
19	Mahakalpada	Batighara	Kajalpatia	MCS	Sri Debabrata Maiti,	9938265135	Kalipada Mandal	9937440549/
20	Mahakalpada	Batighara	Badatubi	MCS	Sri Debabrata Maiti,	9938265135	Sri Ajit Kumar Majhi	8093843558
21	Mahakalpada	Baulakani	Prabhakarpur	MCS	Smt Sujata Samal,	9776779727	Sri Kartik Sethi	9040472570
22	Mahakalpada	Baulakani	Jamboo	MCS	Smt Sujata Samal,	9776779727	BUDHADEB MAJHI	7381345615/ 7381345615
23	Mahakalpada	Baulakani (Baradanga)	Kansapal	MCS	Smt Sujata Samal,	9776779727	Gopinath Basanta	8984681107
24	Mahakalpada	Bijayanagar	Kanpur	MCS	Sri Somnath Tripathy,	9937942115	Bidyadhar Parida	9938004420
25	Mahakalpada	Gogua	Kalatunga	MCS	Smt Sukhi Mallick,	8457809628	Sri Raghunath Gayan	9937107752
26	Mahakalpada	Gogua	Gogua	MCS	Smt Sukhi Mallick,	8457809628	Sri Surath Prasad Mohanty	9937666006
27	Mahakalpada	Gogua	Sanarahama	MCS	Smt Sukhi Mallick,	8457809628	Sri Rabindra Nath Swain	9938412893
28	Mahakalpada	Gogua	Ratapank	MCS	Smt Sanghamitra Swain,	9938176562	Sri Hrusikesh Bhuyan	Secy
29	Mahakalpada	Gogua	Baliganda	MCS	Smt Sukhi Mallick,	8457809628	DILLIP KUMAR NAYAK	9938810448
30	Mahakalpada	Gogua	Tantiapal (Sasan)	MCS	Smt Sanghamitra Swain,	9938176562	LALU PATUA	9658745556
31	Mahakalpada	Jadupur	Jadupur	MCS				
32	Mahakalpada	Jamboo	Jamboo	MCS			Budhadev Majhi	7064169772
33	Mahakalpada	Jayachandra Pur	Badagoan (Kaida Chhaka)	MCS	Sri Pradeep Kumar Behera,	9938594250	Bimal Samal	9937716708
34	Mahakalpada	Keyarbank	Janara	MCS	Smt Anupama Khatei,	9938265235	Keshab Ch. Panda	9938734806
35	Mahakalpada	Kharinasi	Kharinasi	MCS				

36	Mahakalpada	Khursia	Khursiapat	MCS	Smt Chandrakanti Mallick,	9937405307	Nagendra Pradhan	9861109439
37	Mahakalpada	Mangalpur	Bandhapada	MCS				
38	Mahakalpada	Mangalpur	Kumbharpada	MCS				
39	Mahakalpada	Mangalpur (Gokhakhati newly included)	Gokhakhati	MCS	Smt Monalisha Senapati,	9937308731	RADHANATH CHOUDHURI	9938845795
40	Mahakalpada	Patalipanka	Koratapanga	MFS	Sri Rabindra Nath Nayak,	7978331489	Sri Gagan Bihari Beura	9853389426
41	Mahakalpada	Ramnagar	Ramanagar	MCS	Smt Sipra Mandal,	9861764946	Ranjan Kumar Mandal	9040383184
42	Mahakalpada	Ramnagar	Brajabakuda	MCS			Sanjya Sukla	8658327534
43	Mahakalpada	Ramnagar	Pitapatia	MCS	Smt Sipra Mandal,	9861764946	APURBA MANDAL	9777287869
44	Mahakalpada	Suniti	Jagarjore	MCS	Smt Dharitri Lenka,	9556560435	Sri Manoj Ku.Patra	99381-28094
45	Mahakalpada	Suniti	Benakandha	MCS				
46	Mahakalpada	Teragaon	Teragan (Patana)	MFS	Smt Banita Das,	9937177752	Sri Baishanaba Ch. Swain	9556235677
47	Mahakalpada	Teragaon	Subala	MCS				
48	Mahakalpada	Tikarpanga	Chhanda	MCS	Sri Uttara Tarei,	9437481101	Sri Gadadhar Barik	9938140787
49	Mahakalpada	Tikarpanga	Tikarpanga	MFS	Sri Uttara Tarei,	9437481101	Sri Sarat Chandra Jena	9937859258
50	Mahakalpada	Tikhiri	Tikhiri	MFS	Sri Sarojkanta Barik,	9938037709	Sri Duryodhan Behera	9583678767
51	Marshaghai	Aitipur	Aitipur	MFS	Sri Golekh Behera,	9583259594	Ramesh Ch.Samal	96683703301
52	Marshaghai	Aitipur	Dihabalarampur	MFS	Sri Golekh Behera,	9583259594	Srikanta Samal	9437351362
53	Marshaghai	Antei	Balighai	MFS	Smt Snehalata Mohapatra,	9437851056	Sri Jayaprakash Swain	9777240059
54	Marshaghai	Beruhan	Beruhan	MFS	Smt Labanyabati Senapati,	7894411922	Kapil Swain	9178138248
55	Marshaghai	Jalapoka	Jalapoka	MFS	Sri Jyoti Ranjan Dash,	9438310548	Sri Amarendra Rout	9439001332
56	Marshaghai	Mangarajpur	Ratanpur	MFS	Sri Sankarsan Nayak,	9178016926	Pradip Swain	9938940245/ 9438607285
57	Marshaghai	Parakula	Parakula	MFS	Smt Usharani Das,	9937122008	Sri Prafulla Chandra Das	8895205141/ 8455866743
58	Marshaghai	Raghabpur	Podana	MFS	Smt Bharati Jena,	9437351418	GUNANIDHI NAYAK	9938250559
59	Pattamundai	Balabhadrapur	Balipatana	MFS	Smt Swetalin Parida,	9438044593	Sri Gopinath Roul	9777631521
60	Pattamundai	Bilikana	Badheipada	MCS	Sri Bijay Rout,	9938660784	Sri Ranjan Kumar Biswal	9938660663

61	Pattamundai	Bilikana	Balikana	MCS	Sri Bijay Rout,	9938660784	SRI DHARANIDHAR PARIDA	9437609268
62	Pattamundai	Bilikana	Satkudia	MCS	Sri Bijay Rout,	9938660784	Sri Satya Ranjan Chhatei	9668016866
63	Pattamundai	Khanata	Sankhapur	MCS	Smt Sujata Pradhan,	9556243984	Sri Subrat Kumar Barik	7894334094
64	Pattamundai	Oupada	Koriapala	MCS	Sri Subas Chandra Khatua,	7064709942 / 7684985391	Sri Bharat Rout	9938176676
65	Pattamundai	Oupada	Kajala Bandha	MCS	Sri Subas Chandra Khatua,	7064709942 / 7684985391	PITAMBER SAMAL	8658482153
66	Pattamundai	Penthatala	Dandisahi	MFS	Smt Annapurna Sethi,	9937973922	Sri Ajit Kumar Pradhan	9937972570
67	Pattamundai	Singhagaon	Singhagaon	MFS	Smt Jayanti Das,	9937165993	Sri Purna Chandra Naik	9937197010
68	Pattamundai	Srirampur	Palapatna	MFS	Sri Biranchi Narayan Das,	9861309815	Sri Subash Rout	9437127278
69	Rajkanika	Barada-Domanda	Manpur (Kanakpur//Gunthal)	MFS	Sri Prasanta Behera,	9937532127	Birabhadra Mallik	9777060761
70	Rajkanika	Jayanagar	Bajarpur	MFS	Smt Niharika Behera,	7749061368	Rabinarayna Behera	7749061368
71	Rajkanika	Katanabania	Katanabania	MFS	Sri Nirakar Sethi,	7008116815	Samir Ku. Panda	8984343370 / 8328808293
72	Rajkanika	Pradhanpada	Sanahalupada	MFS	Smt Prabina Das,	9114301738	Bijay Kumar Nayak	8763529394/ 9178641531
73	Rajnagar	Bada Naukana	Brahmanasahi	MCS				
74	Rajnagar	Brahmana Sahi	Prasannapur	MCS	Sri Srikanta Pradhan,	9937246585	Sri Sankarsan Barik	7788041606
75	Rajnagar	Brahmansahi	Pentha	MCS	Sri Srikanta Pradhan,	9937246585	Sri Chandramani Behera	
76	Rajnagar	Dangamala	Subarnapur	MCS	Smt Rita Maity,	9777333977	Sri Jitendra Ray	9437264560 / 9937944889
77	Rajnagar	Dangamala	Dangamala	MCS	Sri Ramesh Ch. Behera,	9938430464	Sri Laxmidhar Barik	7077395234
78	Rajnagar	Dangamala	Krushnanagar	MCS				
79	Rajnagar	Dangamala	Kanaknagar	MCS				
80	Rajnagar	Dera	Paripangara	MCS				
81	Rajnagar	Gupti	Rajarajeswarapur	MCS	Sri Sarbeswar Sahoo,	9556906835	Sri Kalipada Mandal	9853254787/ 8658010899
82	Rajnagar	Gupti	Okilapal	MCS				
83	Rajnagar	Gupti	Bagapatia	MCS	Smt Rasmita Sahani,	9853166769	Sri Karunakar Swain	8093158058
84	Rajnagar	Iswarpur	Silapokhari	MCS	Sri Parsuram Barik,	7326099052	Sri Baikuntha Kumar Barik	9668683446

85	Rajnagar	Iswarpur	Balabhadrapur	MCS				
86	Rajnagar	Iswarpur	Junusnagar	MCS				
87	Rajnagar	Kandira	Bhitargarh	MCS	Smt. Sangeeta Bal,	8658655525	Sri Nirakar Sarangi	9938303362
88	Rajnagar	Kandira	Nuagaon	MCS	Smt Diptimayee Behera,	9668012032	Sri Kalandi Bag	9937531481 / 9938493924
89	Rajnagar	Kandira	Laxminarayanpur	MCS	Smt. Sangeeta Bal,	8658655525	Sri Gagan Bal	8658655525
90	Rajnagar	Kandira	Padmanavpur	MCS	Smt Diptimayee Behera,	9668012032	Sri Pradip Kumar Mandal	9938970344
91	Rajnagar	Koilipur	Badkot	MCS	Smt. Rashmita Pratihari,	993769284	Sri Ashok Ku. Mallik	80457876375
92	Rajnagar	Koilipur	Koilipur	MCS	Smt. Rashmita Pratihari,	993769284	Sri Anshuman Swain	9437284559
93	Rajnagar	Koilipur	Kankadia	MCS				
94	Rajnagar	Kurunti	Balarampur	MCS	JumarChandra Swain,	8018530266	Sri Bhramarbar Parida	9938053589
95	Rajnagar	Kurunti	Kaitha	MCS				
96	Rajnagar	Mahinsasura	Rajnagar College, Rajnagar	MCS	Smt Pratima Mohanty,	8456969777	Sri Bepin Parida	At- Guludia
97	Rajnagar	Mahulia	Rajgarh	MCS	Smt Manjula Dash,	9989507738	Sri Baikuntha Bihari Biswal	9776673228
98	Rajnagar	Mahulia	Pokharia	MCS	Smt Manjula Dash,	9989507738	Sri Dhaneswar Nayak	9938053531
99	Rajnagar	Rajnagar	Rajnagar	MCS	Sri Prabhat Chandra,	8763311244	Sri Prabhat Chandra Mishra	8763311244
100	Rajnagar	Rangani	Vekta	MCS	Sri Prabhat Chandra,	8763311244	Sekh Akbar Malla	8455926464
101	Rajnagar	Rangani	Pattaparia	MCS	Smt Rashmirekha Dalai,	7684069818	Sri Basanta Das	9556654122
102	Rajnagar	Rangani	Chanrakola	MCS				
103	Rajnagar	Talachua	Manjuapalli	MCS	Sri Mukti Kumar Patra,	8018772408	Sri Chiltaranjan Mana	9178441924
104	Rajnagar	Brahmansahi	Bada Naukana	MCS	Sri Balmiki Kumar Sethi,	9556547183	Ganeswar Mallik	7684878724
105	Rajnagar	Chandi Baunsamula	Lokanathprasad	MCS	Smt Puspallata Pradhan,	9937884244	Sahadev Bhuian	9178112632
106	Rajnagar	Dangamala	Khamarsahi (Dangamala)	MCS	Sri Ratikanta Sethi,	9668874785	Sri Krushna Panigrahi	9938128050
107	Rajnagar	Dangamala	Rajendranarayanpur	MCS	Sri Ratikanta Sethi,	9668874785	Sri Sudip Dalapati	9556092476
108	Rajnagar	Dera	Nuagaon	MCS	Smt Hemalata Sahani,	9861759332	Sri Alekha Behera	9853233472/ 9938513056
109	Rajnagar	Kandira	Balarampur	MCS	Smt Diptimayee Behera,	9668012032	Sri Sarat Mallick	7327869531

110	Rajnagar	Kurunti	Kurunti	MCS	Sri Jumar Chandra Swain,	8018530266	Rashmi Kanta Mangaraj	7787835307
111	Rajnagar	Rajnagar	Mangarajpur	MCS	Sri Pravat Chandra Mishra,	8763311244	Sri Surendranath Satapathy	9861292114
112	Rajnagar	Rajnagar	Mahinsasur	MCS	Smt Pratima Mohanty,	8456969777	Dolagobinda Jena	9777772288
113	Rajnagar	Rangani	Surendrapur	MCS	Smt Rashmi Rekha Dalai,	7684069818	Mantu Maithy	7894068129
114	Rajnagar	Rangani	Keruapal	MCS	Sri Sapan Kumar Parida,	7682082437	Sukadev Pradhan	9938404002
115	Rajnagar	Rangani	Daleisahi	MCS	Sri Sapan Kumar Parida,	7682082437	Sukadev Singh	9937033841
116	Rajnagar	Talachua	Khasmunda	MCS	Sri Mukti Kumar Patra,	8018772498	Jagabandhu Das	7894107443
117	Rajnagar	Talachua	Talachua	MCS	Sri Niranjan Behera,	9777573232	Nityalal Bag	9937714154

b) Building and infrastructure status of the MCS/MFS

Block	GP	Village	MCS/ MFS	Building & infrastructure Status							
				Building Status	Bore well Status/ Drinking water	Electrical wiring	Sanitation/ toilet status	Door and windows status	Committee Formation and registration staus	Task force (Search and Rescue and First aid team member status)	Training of S& R & F Aid Status
Aul	Kolidiha	Ekmania	MFS	Floor & ramp damag ed	requir ed maint enace	damage d	Pipe line requir ed maint enanc e due to leakag e of water	Partly dama ged	Active(25)	Active(50 member)	not done
Aul	Padanipal	Padanipal	MFS	requir ed maint enanc e	requir ed maint enace	damage d	Pipe line requir ed maint enanc e due to leakag e of water	Partly dama ged	Active(25)	Active(50 member)	not done

Garadpur	Bedari	Bedari	MFS	Plinth cracked	NA	Power supply NA	Pipe line required maintenance due to leakage of water	Partly damaged	Active(25)	Active(50 member)	not done
Garadpur	Bhagabannpur	Dhanamandal	MFS	Plinth & Ramp cracked	defunct	Power supply NA	Pipe line required maintenance due to leakage of water	good	Active(25)	Active(50 member)	not done
Garadpur	Garadpur	Naindipur	MFS	Good	defunct	Power supply NA	Good	Good	Active(25)	Active(50 member)	not done
Garadpur	Korua	Korua	MFS	Good	NA	Power supply NA	Pipe line required maintenance due to leakage of water	Good	Active(25)	Active(50 member)	not done
Mahakalpada	Badadiha	Bagagahan (Bankim Prasad)	MCS	Plinth & Ramp cracked	Good	Power supply NA	Pipe line required maintenance due to leakage of water	Good	Active(25)	Active(50 member)	done
Mahakalpada	Badhi	Kansar Badadanda	MFS	Plinth & Ramp cracked	Good	Power supply NA	Good	Good	Active(25)	Active(50 member)	done

Mahakalpada	Badhi	Tarapada	MCS	Wall cracked	defunct	Power supply NA	damaged	maintenance required	Active(25)	Active(50 member)	done
Mahakalpada	Badhi	Radia	MCS	Good	defunct	Power supply NA	Good	good	Active(25)	Active(50 member)	done
Mahakalpada	Baradanga	Baharsubala	MCS	Floor damaged	defunct	Power supply NA	damaged	damaged	Active(25)	Active(50 member)	done
Mahakalpada	Barakanda	Palligarh	MCS	Plinth & Ramp cracked	Good	Power supply NA	damaged	damaged	Active(25)	Active(50 member)	done
Mahakalpada	Barakanda	Adoi	MCS	Plinth cracked	defunct	Power supply NA	damaged	damaged	Active(25)	Active(50 member)	done
Mahakalpada	Barakanda	Akhadasali	MCS	Plinth & Ramp cracked	defunct	Power supply NA	damaged	damaged	Active(25)	Active(50 member)	done
Mahakalpada	Barakanda	Tentulikhanda	MCS	Plinth & Ramp cracked	NA	Power supply NA	damaged	good	Active(25)	Active(50 member)	done
Mahakalpada	Barakanda	Petachhela	MCS	Plinth & Ramp cracked	defunct	Power supply NA	Good	good	Active(25)	Active(50 member)	done
Mahakalpada	Barakanda	Sarumuhi	MCS	Good	Good	good	Good	good	Active(25)	Active(50 member)	done
Mahakalpada	Barakolikhala	Barakolikhala	MCS	Good	Good	good	Good	good	Active(25)	Active(50 member)	done

Mahakalpada	Batighara	Kajalpatia	MCS	Plinth cracked	defunct	Power supply NA	Good	good	Active(25)	Active(50 member)	done
Mahakalpada	Batighara	Badatubi	MCS	Good	defunct	good	Good	maintenanc e requir ed	Active(25)	Active(50 member)	done
Mahakalpada	Baulakani	Prabhakarapur	MCS	Plinth & Ramp cracked	defunct	good	Good	good	Active(25)	Active(50 member)	done
Mahakalpada	Baulakani	Jamboo	MCS	Good	Good	good	Good	good	Active(25)	Active(50 member)	done
Mahakalpada	Baulakani (Baradanga)	Kansapal	MCS	required maintenance	Good	good	Good	good	Active(25)	Active(50 member)	done
Mahakalpada	Bijayana gar	Kanpur	MCS	Wall cracked	Good	good	Good	good	Active(25)	Active(50 member)	done
Mahakalpada	Gogua	Kalatunga	MCS	Plinth & Ramp cracked	defunct	damage d	dama ged	maintenanc e requir ed	Active(25)	Active(50 member)	done
Mahakalpada	Gogua	Gogua	MCS	Wall cracked	defunct	damage d	dama ged	maintenanc e requir ed	Active(25)	Active(50 member)	done
Mahakalpada	Gogua	Sanaraha ma	MCS	Plinth & Ramp cracked	defunct	Power supply NA	maintenanc e requir ed	maintenanc e requir ed	Active(25)	Active(50 member)	done

Mahakalpada	Gogua	Ratapank	MCS	Good	NA	good	Good	good	Active(25)	Active(50 member)	done
Mahakalpada	Gogua	Baliganda	MCS	Good	Good	Power supply NA	maintenanc e requir ed	good	Active(25)	Active(50 member)	done
Mahakalpada	Gogua	Tantiapal (Sasan)	MCS	Good	Good	good	Good	good	Active(25)	Active(50 member)	done
Mahakalpada	Jadupur	Jadupur	MCS	Good	Good	good	Good	good	Active(25)	Active(50 member)	done
Mahakalpada	Jamboo	Jamboo	MCS	Good	Good	good	Good	good	Active(25)	Active(50 member)	done
Mahakalpada	Jayachandrapur	Badagoda (Kaida Chhaka)	MCS	Good	Good	good	Good	good	Active(25)	Active(50 member)	done
Mahakalpada	Keyarbank	Janara	MCS	Good	Good	good	Good	good	Active(25)	Active(50 member)	done
Mahakalpada	Kharinasi	Kharinasi	MCS	Good	Good	good	Good	good	Active(25)	Active(50 member)	done
Mahakalpada	Khursia	Khursiapat	MCS	required maintenanc e	required maintenanc e	Power supply NA	dama ged	maintenanc e requir ed	Active(25)	Active(50 member)	done
Mahakalpada	Mangalpur	Bandhapada	MCS	Good	Good	good	Good	good	Active(25)	Active(50 member)	done

Mahakalpada	Mangalpur	Kumbharpada	MCS	Good	Good	good	Good	good	Active(25)	Active(50 member)	done
Mahakalpada	Mangalpur (Gokhakhati newly included)	Gokhakhati	MCS	Good	NA	Power supply NA	Good	good	Active(25)	Active(50 member)	done
Mahakalpada	Patalipanka	Koratapanga	MFS	Good	NA	Power supply NA	Good	good	Active(25)	Active(50 member)	not done
Mahakalpada	Ramnagar	Ramanagar	MCS	Good	required maintenance	Power supply NA	Good	maintenance required	Active(25)	Active(50 member)	done
Mahakalpada	Ramnagar	Brajabakuda	MCS	Good	required maintenance	Power supply NA	maintenance required	good	Active(25)	Active(50 member)	done
Mahakalpada	Ramnagar	Pitapatia	MCS	required maintenance	Good	Power supply NA	Good	good	Active(25)	Active(50 member)	done
Mahakalpada	Suniti	Jagarjore	MCS	Good	defunct	Power supply NA	maintenance required	maintenance required	Active(25)	Active(50 member)	done
Mahakalpada	Suniti	Benakandha	MCS	Good	Good	good	Good	good	Active(25)	Active(50 member)	done
Mahakalpada	Teragaon	Teragan (Patana)	MFS	required maintenance	Good	Power supply NA	Good	good	Active(25)	Active(50 member)	done

Mahakalpada	Teragaon	Subala	MCS	Good	Good	good	Good	good	Active(25)	Active(50 member)	done
Mahakalpada	Tikarpan ga	Chhanda	MCS	required maint enance	NA	Power supply NA	Good	good	Active(25)	Active(50 member)	done
Mahakalpada	Tikarpan ga	Tikarpan ga	MFS	required maint enance	NA	Power supply NA	Good	maint enance required	Active(25)	Active(50 member)	not done
Mahakalpada	Tikhiri	Tikhiri	MFS	Floor & ramp damaged	NA	Power supply NA	maint enance required	good	Active(25)	Active(50 member)	not done
Marshaghai	Aitipur	Aitipur	MFS	Good	NA	Power supply NA	Good	good	Active(25)	Active(50 member)	not done
Marshaghai	Aitipur	Dihabalarampur	MFS	Good	NA	Power supply NA	Good	good	Active(25)	Active(50 member)	not done
Marshaghai	Antei	Balighai	MFS	Good	NA	Power supply NA	Good	good	Active(25)	Active(50 member)	not done
Marshaghai	Beruhan	Beruhan	MFS	required maint enance	Good	Power supply NA	Good	good	Active(25)	Active(50 member)	not done
Marshaghai	Jalapoka	Jalapoka	MFS	required maint enance	NA	Power supply NA	maint enance required	Good	active(25)	Active(50 member)	not done
Marshaghai	Mangarajpur	Ratanpur	MFS	Good	Good	Power supply NA	Good	Good	active(25)	Active(50 member)	not done

Marshaghai	Parakula	Parakula	MFS	Good	NA	Power supply NA	Good	Good	Active(25)	Active(50 member)	not done
Marshaghai	Raghabpur	Podana	MFS	Good	defunct	Power supply NA	Good	Good	Active(25)	Active(50 member)	not done
Pattamundai	Balabhadrapur	Balipatana	MFS	required maintenance	Good	Power supply NA	Good	good	Active(25)	Active(50 member)	not done
Pattamundai	Bilikana	Badheipada	MCS	Good	Good	Power supply NA	Good	good	Active(25)	Active(50 member)	done
Pattamundai	Bilikana	Balikana	MCS	required maintenance	defunct	Power supply NA	maintenance required	maintenance required	Active(25)	Active(50 member)	done
Pattamundai	Bilikana	Satkudia	MCS	required maintenance	Good	Power supply NA	Good	maintenance required	Active(25)	Active(50 member)	done
Pattamundai	Khanata	Sankhapur	MCS	required maintenance	defunct	damaged	damaged	damaged	Active(25)	Active(50 member)	done
Pattamundai	Oupada	Koriapala	MCS	Damaged	Damaged	damaged	damaged	damaged	Active(25)	Active(50 member)	done
Pattamundai	Oupada	Kajala Bandha	MCS	required maintenance	Good	Power supply NA	maintenance required	good	Active(25)	Active(50 member)	done

Pattamundai	Penthatala	Dandisahai	MFS	required maintenance	Good	Power supply NA	maintenance required	maintenance required	Active(25)	Active(50 member)	not done
Pattamundai	Singhagon	Singhagon	MFS	required maintenance	defunct	Power supply NA	maintenance required	maintenance required	Active(25)	NA	not done
Pattamundai	Srirampur	Palapatna	MFS	Good	Good	Power supply NA	Good	maintenance required	Active(25)	Active(50 member)	not done
Rajkani ka	Barada-Domanda	Manpur (Kanakpur//Gunthali)	MFS	required maintenance	required maintenance	Power supply NA	maintenance required	maintenance required	Active(25)	Active(50 member)	not done
Rajkani ka	Jayanagar	Bajarpur	MFS	required maintenance	Good	Power supply NA	Good	good	Active(25)	Active(50 member)	not done
Rajkani ka	Katanabania	Katanabania	MFS	required maintenance	Good	Power supply NA	Good	good	Active(25)	Active(50 member)	not done
Rajkani ka	Pradhanpada	Sanahalu pada	MFS	required maintenance	required maintenance	Power supply NA	maintenance required	maintenance required	Active(25)	Active(50 member)	not done
Rajnagar	Bada Naukana	Brahmanasahi	MCS	Good	Good	good	Good	good	Active(25)	Active(50 member)	done
Rajnagar	Brahmanasahi	Prasannapur	MCS	required maintenance	Good	good	maintenance required	good	Active(25)	Active(50 member)	done

Rajnagar	Brahmanahi	Pentha	MCS	required maintenance	Good	good	maintenance required	maintenance required	Active(25)	Active(50 member)	done
Rajnagar	Dangamala	Subarnapur	MCS	required maintenance	defunct	Power supply NA	maintenance required	maintenance required	Active(25)	Active(50 member)	done
Rajnagar	Dangamala	Dangamala	MCS	Good	required maintenance	Power supply NA	maintenance required	maintenance required	Active(25)	Active(50 member)	done
Rajnagar	Dangamala	Krushnanagar	MCS	Good	Good	good	Good	good	Active(25)	Active(50 member)	done
Rajnagar	Dangamala	Kanaknagar	MCS	Good	Good	good	Good	good	Active(25)	Active(50 member)	done
Rajnagar	Dera	Paripangara	MCS	Good	Good	good	Good	good	Active(25)	Active(50 member)	done
Rajnagar	Gupti	Rajarajeswarpur	MCS	required maintenance	defunct	Power supply NA	maintenance required	maintenance required	Active(25)	Active(50 member)	done
Rajnagar	Gupti	Okilapal	MCS	Good	Good	good	Good	good	Active(25)	Active(50 member)	done
Rajnagar	Gupti	Bagapati	MCS	required maintenance	Good	good	Good	good	Active(25)	Active(50 member)	done

Rajnagar	Iswarpur	Silapokhari	MCS	required maintenance	defunct	Power supply NA	maintenance required	maintenance required	Active(25)	Active(50 member)	done
Rajnagar	Iswarpur	Balabhadrapur	MCS	Good	Good	good	Good	good	Active(25)	Active(50 member)	done
Rajnagar	Iswarpur	Junusnagar	MCS	Good	Good	good	Good	good	Active(25)	Active(50 member)	done
Rajnagar	Kandira	Bhitargarh	MCS	required maintenance	NA	Power supply NA	maintenance required	maintenance required	Active(25)	Active(50 member)	done
Rajnagar	Kandira	Nuagaon	MCS	required maintenance	defunct	Power supply NA	maintenance required	maintenance required	Active(25)	Active(50 member)	done
Rajnagar	Kandira	Laxminarayanpur	MCS	Good	Good	good	maintenance required	maintenance required	Active(25)	Active(50 member)	done
Rajnagar	Kandira	Padmanavpur	MCS	Good	Good	good	maintenance required	maintenance required	Active(25)	Active(50 member)	done
Rajnagar	Koilipur	Badkot	MCS	required maintenance	required maintenance	Power supply NA	maintenance required	maintenance required	Active(25)	Active(50 member)	done
Rajnagar	Koilipur	Koilipur	MCS	Good	Good	good	maintenance required	maintenance required	Active(25)	Active(50 member)	done

Rajnagar	Koilipur	Kankadia	MCS	Good	Good	good	Good	good	Active(25)	Active(50 member)	done
Rajnagar	Kurunti	Balarampur	MCS	required maintenance	Good	Power supply NA	maintenance required	maintenance required	Active(25)	Active(50 member)	done
Rajnagar	Kurunti	Kaitha	MCS	Good	Good	good	Good	good	Active(25)	Active(50 member)	done
Rajnagar	Mahinsasura	Rajnagar College, Rajnagar	MCS	required maintenance	Good	Power supply NA	maintenance required	maintenance required	Active(25)	Active(50 member)	not done
Rajnagar	Mahulia	Rajgarh	MCS	required maintenance	NA	maintenance required	maintenance required	maintenance required	Active(25)	Active(50 member)	done
Rajnagar	Mahulia	Pokharia	MCS	Good	Good	Power supply NA	Good	good	Active(25)	Active(50 member)	done
Rajnagar	Rajnagar	Rajnagar	MCS	required maintenance	defunct	maintenance required	maintenance required	maintenance required	Active(25)	Active(50 member)	done
Rajnagar	Rangani	Vekta	MCS	required maintenance	defunct	maintenance required	maintenance required	maintenance required	Active(25)	Active(50 member)	done
Rajnagar	Rangani	Pattapara	MCS	required maintenance	defunct	maintenance required	maintenance required	maintenance required	Active(25)	Active(50 member)	done
Rajnagar	Rangani	Chanrakola	MCS	Good	Good	good	Good	good	Active(25)	Active(50 member)	done
Rajnagar	Talachua	Manjuapalli	MCS	required maintenance	Good	Power supply NA	maintenance required	maintenance required	Active(25)	Active(50 member)	done
Rajnagar	Brahmanahi	Bada Naukana	MCS	required maintenance	defunct	maintenance required	maintenance required	maintenance required	Active(25)	Active(50 member)	done
Rajnagar	Chandi Baunsamula	Lokanath prasad	MCS	required maintenance	defunct	Power supply NA	damaged	damaged	Active(25)	Active(50 member)	done

Rajnagar	Dangamala	Khamarsahi (Dangamala)	MCS	required maintenance	defunct	Power supply NA	damaged	damaged	Active(25)	Active(50 member)	done
Rajnagar	Dangamala	Rajendranarayanpur	MCS	required maintenance	defunct	Power supply NA	maintenance required	maintenance required	Active(25)	Active(50 member)	done
Rajnagar	Dera	Nuagaon	MCS	required maintenance	Damaged	Power supply NA	maintenance required	maintenance required	Active(25)	Active(50 member)	done
Rajnagar	Kandira	Balarampur	MCS	required maintenance	Damaged	Power supply NA	maintenance required	maintenance required	Active(25)	Active(50 member)	done
Rajnagar	Kurunti	Kurunti	MCS	required maintenance	Damaged	Power supply NA	maintenance required	maintenance required	Active(25)	Active(50 member)	done
Rajnagar	Rajnagar	Mangarajpur	MCS	required maintenance	required maintenance	Power supply NA	maintenance required	maintenance required	Active(25)	Active(50 member)	done
Rajnagar	Rajnagar	Mahinsapur	MCS	required maintenance	Good	maintenance required	maintenance required	maintenance required	Active(25)	Active(50 member)	not done
Rajnagar	Rangani	Surendrapur	MCS	required maintenance	Damaged	maintenance required	maintenance required	maintenance required	Active(25)	Active(50 member)	not done
Rajnagar	Rangani	Keruapal	MCS	required maintenance	Damaged	maintenance required	maintenance required	maintenance required	Active(25)	Active(50 member)	not done

Rajnagar	Rangani	Daleisahi	MCS	required maintenance	Damaged	maintenance required	maintenance required	maintenance required	Active(25)	Active(50 member)	done
Rajnagar	Talachua	Khasmun da	MCS	required maintenance	Damaged	maintenance required	maintenance required	maintenance required	Active(25)	Active(50 member)	not done
Rajnagar	Talachua	Talachua	MCS	required maintenance	Damaged	maintenance required	maintenance required	maintenance required	Active(25)	Active(50 member)	done

a) Equipment status of the MCS/MFS

Block	GP	Village	MCS/MFS	Equipment Status								
				1 Generator	2 Aska light	3 Cutter	4 Siren	5 Megaphone	6 Solar lantern	7 Base lift	8 Search light	9 fire extinguisher
Aul	Kolidih a	Ekmania	MFS	NA	Good	Good	Good	Good	Good	good	Good	Good
Aul	Padanipal	Padanipal	MFS	NA	Good	Good	Good	Good	Good	good	Good	Good
Garadpur	Bedari	Bedari	MFS	NA	1-required maintenance	Good	Good	Defunct	NA	NA	Defunct	Good
Garadpur	Bhagabpur	Dhanamandal	MFS	NA	Good	Good	Good	Good	Good	Good	Good	Good

Garadpur	Garadpur	Naandipur	MFS	NA	Good	Good	Good	Good	Good	Good	Good	Good
Garadpur	Korua	Korua	MFS	NA	Good	Good	Good	Good	Good	Good	Good	Good
Mahakalpada	Badadiha	Bagagahan (Bankim Prasad)	MCS	Defunct	Good	Good	Good	Good	Good	Good	Good	Good
Mahakalpada	Badhi	Kansar Badadandua	MFS	NA	Good	Good	Good	Good	Good	Good	Good	Good
Mahakalpada	Badhi	Tarapada	MCS	Defunct	Defunct	Defunct	Good	Good	Defunct	NA	Defunct	Good
Mahakalpada	Badhi	Radia	MCS	Defunct	Good	Good	Good	Good	Defunct	Good	Good	Good
Mahakalpada	Baradanga	Baharsubala	MCS	Defunct	Defunct	Good	Good	Defunct	Defunct	NA	Defunct	NA
Mahakalpada	Barakanda	Palligarh	MCS	Defunct	Good	Good	Good	Good	Defunct	NA	Defunct	NA
Mahakalpada	Barakanda	Adoi	MCS	Defunct	maintenanc e requir ed	maintenanc e requir ed	Good	Defunct	Defunct	NA	Defunct	NA
Mahakalpada	Barakanda	Akhadasali	MCS	Defunct	Good	Good	Good	Defunct	Defunct	NA	Defunct	NA

Mahak alpada	Barakan da	Tentulikh anda	MCS	Defun ct	Good	Good	Good	Good	Good	Good	Good	Good
Mahak alpada	Barakan da	Petachhel a	MCS	Defun ct	Defun ct	Good	Good	Good	Good	Good	Good	Good
Mahak alpada	Barakan da	Sarumuhi n	MCS	good	Good	Good	Good	Good	Good	good	good	Good
Mahak alpada	Barakol ikhala	Barakolik hala	MCS	good	Good	Good	Good	Good	Good	good	Good	Good
Mahak alpada	Batigha ra	Kajalpati a	MCS	good	Good	Good	Good	Good	Good	good	Good	Good
Mahak alpada	Batigha ra	Badatubi	MCS	good	Good	Good	Good	Good	Good	good	Good	Good
Mahak alpada	Baulaka ni	Prabhaka rpur	MCS	Defun ct	maint enanc e requir ed	maint enanc e requir ed	Good	Good	Defu nct	NA	Defunct	NA
Mahak alpada	Baulaka ni	Jamboo	MCS	good	Good	Good	Good	Good	Good	good	Good	Good
Mahak alpada	Baulaka ni (Barada nga)	Kansapal	MCS	good	Good	Good	Good	Good	Good	good	Good	Good
Mahak alpada	Bijayan agar	Kanpur	MCS	good	Good	Good	Good	Good	Good	good	Good	Good
Mahak alpada	Gogua	Kalatung a	MCS	Defun ct	Defun ct	Defun ct	Good	Good	Defu nct	NA	Defunct	NA

Mahak alpada	Gogua	Gogua	MCS	Defun ct	Good	Good	Good	Good	Defu nct	NA	Defunct	NA
Mahak alpada	Gogua	Sanaraha ma	MCS	Defun ct	Defun ct	Defun ct	Good	Defun ct	Defu nct	NA	Defunct	NA
Mahak alpada	Gogua	Ratapank	MCS	Defun ct	Good	maint enanc e requir ed	Good	Good	Defu nct	NA	Defunct	NA
Mahak alpada	Gogua	Baligand a	MCS	Defun ct	Good	Good	Good	Good	Good	good	Good	Good
Mahak alpada	Gogua	Tantiapal (Sasan)	MCS	good	Good	Good	Good	Good	Good	good	Good	Good
Mahak alpada	Jadupur	Jadupur	MCS	good	Good	Good	Good	Good	Good	good	Good	Good
Mahak alpada	Jamboo	Jamboo	MCS	good	Good	Good	Good	Good	Good	good	Good	Good
Mahak alpada	Jayacha ndra Pur	Badagoan (Kaida Chhaka)	MCS	NA	Good	Good	Good	Good	Good	good	Good	Good
Mahak alpada	Keyarb ank	Janara	MCS	good	Good	Good	Good	Good	Good	good	Good	Good
Mahak alpada	Kharina si	Kharinasi	MCS	good	Good	Good	Good	Good	Defu nct	good	Good	Good

Mahak alpada	Khursia	Khursiap at	MCS	Defun ct	Defun ct	Defun ct	Good	Defun ct	Defu nct	NA	Good	NA
Mahak alpada	Mangal pur	Bandhapa da	MCS	good	Good	Good	Good	Good	Good	good	Good	Good
Mahak alpada	Mangal pur	Kumbhar pada	MCS	good	Good	Good	Good	Good	Good	good	Good	Good
Mahak alpada	Mangal pur (Gokha khati newly includd ed)	Gokhakh ati	MCS	good	Good	Good	Good	Good	Good	good	Good	Good
Mahak alpada	Patalipa nka	Koratapa nga	MFS	NA	Good	Good	Good	Good	Good	good	Good	NA
Mahak alpada	Ramnag ar	Ramanag ar	MCS	good	maint enanc e requir ed	Defun ct	Good	Good	Defu nct	NA	Defunct	NA
Mahak alpada	Ramnag ar	Brajabak uda	MCS	Maint enanc e requir ed	Defun ct	Defun ct	Good	Good	Defu nct	NA	Defunct	NA
Mahak alpada	Ramnag ar	Pitapatia	MCS	Defun ct	Good	Good	Good	Good	Good	good	Good	Good
Mahak alpada	Suniti	Jagarjore	MCS	Defun ct	maint enanc e requir ed	Good	Good	Good	Good	NA	Good	NA

Mahakalpada	Suniti	Benakandha	MCS									
				good	Good	Good	Good	Good	Good	good	Good	Good
Mahakalpada	Teragao n	Teragan (Patana)	MFS									
				NA	Good	Good	Good	Good	Good	good	Good	Good
Mahakalpada	Teragao n	Subala	MCS									
				good	Good	Good	Good	Good	Good	good	Good	Good
Mahakalpada	Tikarpa nga	Chhanda	MCS									
				NA	maintenanc e requir ed	maintenanc e requir ed	Good	Good	Defu nct	NA	Defunct	NA
Mahakalpada	Tikarpa nga	Tikarpa nga	MFS									
				NA	Good	Good	Good	Good	Good	good	Good	Good
Mahakalpada	Tikhiri	Tikhiri	MFS									
				NA	Good	Good	Good	Good	Good	good	Good	Good
Marshaghai	Aitipur	Aitipur	MFS									
				good	Good	Good	Good	Good	Good	good	Good	Good
Marshaghai	Aitipur	Dihabalarampur	MFS									
				good	Good	Good	Good	Good	Good	good	Good	Good
Marshaghai	Antei	Balighai	MFS									
				NA	Good	Good	Good	Good	Good	Good	Good	Good
Marshaghai	Beruhan	Beruhan	MFS									
				NA	Good	Good	Good	Good	Good	Good	Good	Good
Marshaghai	Jalapoka	Jalapoka	MFS									
				good	Good	Good	Good	Good	Good	Good	Good	Good

Marsha ghai	Mangar ajpur	Ratanpur	MFS	NA	Good	Good	Good	Good	Good	Good	Good	Good
Marsha ghai	Parakul a	Parakula	MFS	NA	Defun ct	Good	Good	Good	Good	NA	Defunct	Good
Marsha ghai	Raghab pur	Podana	MFS	NA	Good	Good	Good	Good	Good	Good	Good	Good
Pattam undai	Balabha drapur	Balipatan a	MFS	NA	Good	Good	Good	Good	Good	Good	Good	Good
Pattam undai	Bilikan a	Badheipa da	MCS	Defun ct	Good	Good	Good	Good	Good	Good	Good	Good
Pattam undai	Bilikan a	Balikana	MCS	Defun ct	Good	Good	Good	Good	Good	Good	Good	Good
Pattam undai	Bilikan a	Satkudia	MCS	Defun ct	Good	Good	Good	Good	Good	Good	Good	Good
Pattam undai	Khanata	Sankhapu r	MCS	Defun ct	Defun ct	Defun ct	Good	Defun ct	Defu nct	NA	Defunct	Require d mainte nance
Pattam undai	Oupada	Koriapala	MCS	good	Defun ct	Defun ct	Good	Defun ct	Defu nct	NA	Defunct	Defunct
Pattam undai	Oupada	Kajala Bandha	MCS	Defun ct	Good	Good	Good	Good	Good	Good	Good	Good
Pattam undai	Penthata ala	Dandisah i	MFS	NA	Good	Good	Good	Good	Good	Good	Good	Good
Pattam undai	Singhag aon	Singhaga on	MFS	NA	Good	Good	Good	Good	Good	Good	Good	Good

Pattamundai	Srirampur	Palapatna	MFS										
				NA	Good	Good	Good	Good	Good	good	Good	Good	
Rajkani-ka	Barada-Domanda	Manpur (Kanakpur//Gunthali)	MFS										
				NA	Good	Good	Good	Good	Good	good	Good	Good	
Rajkani-ka	Jayanagar	Bajarpur	MFS										
				NA	Good	Good	Good	Good	Good	good	Good	Good	
Rajkani-ka	Katanabania	Katanabania	MFS										
				NA	Good	Good	Good	Good	Good	good	Good	Good	
Rajkani-ka	Pradhanpada	Sanahalu pada	MFS										
				NA	Good	Good	Good	Good	Good	good	Good	Good	
Rajnagar	Bada Naukana	Brahmanasahi	MCS										
				good	Good	Good	Good	Good	Good	good	Good	Good	
Rajnagar	Brahmanasahi	Prasanna pur	MCS										
				NA	Good	Good	Good	Good	Good	good	Good	Good	
Rajnagar	Brahmanasahi	Pentha	MCS	Defunct	Good	Good	Good	Good	Good	good	Good	Good	
Rajnagar	Dangamala	Subarnapur	MCS	good	Defunct	Defunct	Good	Defunct	Defunct	NA	Defunct	NA	
Rajnagar	Dangamala	Dangamala	MCS	good	Good	Good	Good	Good	Good	Good	Good	Good	
Rajnagar	Dangamala	Krushnagar	MCS	good	Good	Good	Good	Good	Good	Good	Good	Good	
Rajnagar	Dangamala	Kanaknagar	MCS	good	Good	Good	Good	Good	Good	Good	Good	Good	
Rajnagar	Dera	Paripangara	MCS	good	Good	Good	Good	Good	Good	Good	Good	Good	
Rajnagar	Gupti	Rajarajeswarapur	MCS	good	Defunct	Defunct	Good	Defunct	Defunct	NA	Defunct	Defunct	
Rajnagar	Gupti	Okilapal	MCS	good	Good	Good	Good	Good	Good	Good	Good	Good	
Rajnagar	Gupti	Bagapatia	MCS	good	Good	Good	Good	Good	Good	Good	Good	Good	
Rajnagar	Iswarpur	Silapokhari	MCS	Defunct	Defunct	Defunct	Defunct	Defunct	Defunct	NA	Defunct	Defunct	
Rajnagar	Iswarpur	Balabhadrapur	MCS	good	Good	Good	Good	Good	Good	Good	Good	Good	
Rajnagar	Iswarpur	Junusnagar	MCS	good	Good	Good	Good	Good	Good	Good	Good	Good	
Rajnagar	Kandira	Bhitargarh	MCS	Defunct	Defunct	Defunct	Defunct	Defunct	Defunct	NA	Defunct	Defunct	
Rajnagar	Kandira	Nuagaon	MCS	Defunct	Defunct	Defunct	Defunct	Defunct	Defunct	NA	Defunct	Defunct	

Rajnagar	Kandira	Laxminarayanpur	MCS	Maintenance required	Good	Good	Good	Good	Good	Good	Good	Good
Rajnagar	Kandira	Padmanavpur	MCS	Defunct	Good	Good	Good	Good	Good	Good	Good	Good
Rajnagar	Koilipurer	Badkot	MCS	Defunct	Defunct	Defunct	Defunct	Defunct	Defunct	NA	Defunct	Defunct
Rajnagar	Koilipurer	Koilipur	MCS	Defunct	Good	Good	Good	Good	Good	Good	Good	Good
Rajnagar	Koilipurer	Kankadia	MCS	good	Good	Good	Good	Good	Good	Good	Good	Good
Rajnagar	Kurunti	Balarampur	MCS	Defunct	Defunct	Defunct	Good	Defunct	Defunct	NA	Defunct	Defunct
Rajnagar	Kurunti	Kaitha	MCS	good	Good	Good	Good	Good	Good	Good	Good	Good
Rajnagar	Mahinsasura	Rajnagar College, Rajnagar	MCS	good	Good	Good	Good	Good	Good	Good	Good	Good
Rajnagar	Mahulia	Rajgarh	MCS	Defunct	Defunct	Defunct	Good	Defunct	Defunct	NA	Defunct	Defunct
Rajnagar	Mahulia	Pokharia	MCS	Defunct	Good	Good	Good	Good	Good	Good	Good	Good
Rajnagar	Rajnagar	Rajnagar	MCS	Defunct	Defunct	Defunct	Good	Defunct	Defunct	NA	Defunct	Defunct
Rajnagar	Rangani	Vekta	MCS	Defunct	Defunct	Defunct	Good	Defunct	Defunct	NA	Defunct	Defunct
Rajnagar	Rangani	Pattaparia	MCS	Defunct	Defunct	Defunct	Good	Defunct	Defunct	NA	Defunct	Defunct
Rajnagar	Rangani	Chanrakola	MCS	good	Good	Good	Good	Good	Good	Good	Good	Good
Rajnagar	Talachura	Manjuapalli	MCS	Defunct	Good	Good	Good	Good	Good	NA	Good	Good
Rajnagar	Brahmansahi	Bada Naukana	MCS	Defunct	Defunct	Defunct	Good	Defunct	Defunct	NA	Defunct	Defunct
Rajnagar	Chandi Baunsamula	Lokanath prasad	MCS	NA	Defunct	Defunct	Good	Defunct	Defunct	NA	Defunct	Defunct
Rajnagar	Dangamala	Khamarsahi (Dangamala)	MCS	Defunct	Defunct	Defunct	Good	Defunct	Defunct	NA	Defunct	Defunct
Rajnagar	Dangamala	Rajendranarayanpur	MCS	Defunct	Defunct	Defunct	Good	Defunct	Defunct	NA	Defunct	Defunct
Rajnagar	Dera	Nuagaon	MCS	Defunct	Defunct	Defunct	Good	Defunct	Defunct	NA	Defunct	Defunct
Rajnagar	Kandira	Balarampur	MCS	Defunct	Defunct	Defunct	Good	Defunct	Defunct	NA	Defunct	Defunct

Rajnagar	Kurunti	Kurunti	MCS	Defunct	Defunct	Defunct	Good	Defunct	Defunct	NA	Defunct	Defunct
Rajnagar	Rajnagar	Mangarajpur	MCS	Defunct	Defunct	Defunct	Good	Defunct	Defunct	NA	Defunct	Defunct
Rajnagar	Rajnagar	Mahinsasur	MCS	Defunct	Defunct	Defunct	Good	Defunct	Defunct	NA	Defunct	Defunct
Rajnagar	Rangani	Surendrapur	MCS	Defunct	Defunct	Defunct	Good	Defunct	Defunct	NA	Defunct	Defunct
Rajnagar	Rangani	Keruapal	MCS	Defunct	Defunct	Defunct	Good	Defunct	Defunct	NA	Defunct	Defunct
Rajnagar	Rangani	Daleisahi	MCS	Defunct	Defunct	Defunct	Good	Defunct	Defunct	NA	Defunct	Defunct
Rajnagar	Talachua	Khasmun da	MCS	Defunct	Defunct	Defunct	Good	Defunct	Defunct	NA	Defunct	Defunct
Rajnagar	Talachua	Talachua	MCS	Defunct	Defunct	Defunct	Defunct	Defunct	Defunct	NA	Defunct	Defunct

4.19 Other identified Safe temporary shelters in the district

Sl No.	Block	GP	Village	Name of the Institution/Buildings	Type of Roof	No. of Rooms 15*25	No. of Toilets (M/F)	Availability of Kitchen	Total useable area in Sqft
1	Aul	Palimi	Natara	Natara U.P.School	Concrete	4	0	0	1500
2	Aul	Manikapatana	Rambha	Rambha U.P.School	Concrete	4	0	0	1500
3	Aul	Nial	Shilastamba	Shilastamba U.P.School	Concrete	4	0	0	1500
4	Aul	Balakati	Chunabandha	Chunabandha U.P.School	Concrete	4	0	0	1500
5	Aul	Padanipal	Padaminipal	Padaminipal U.P.School	Concrete	4	0	0	1500
6	Aul	Bhuinpur	Kalamada Sasan	Kalamada Sasan U.P.School	Concrete	4	0	0	1500
7	Aul	Kolidiha	Toroladiha	Toroladiha U.P.School	Concrete	4	0	0	1500
8	Aul	Argal	Argal Sasan	Argal Sasan U.P.School	Concrete	4	0	0	1500
9	Aul	Argal	Argal	Argal U.P.School	Concrete	4	0	0	1500
10	Aul	Badambila	Sahupada	Sahupada U.P.School	Concrete	4	0	0	1500
11	Aul	Balakati	Sana Anko	Sana Anko U.P.School	Concrete	4	0	0	1500
12	Aul	Balakati	Badanko	Badanko U.P.School	Concrete	4	0	0	1500
13	Aul	Batipada	Mahadeipatana	Mahadeipatana Ugmes	Concrete	4	0	0	1500
14	Aul	Batipada	Thakursahi	Thakursahi U.P.School	Concrete	4	0	0	1500

15	Aul	Bhuinpur	Bhuinpur	Bhuinpur U.P.School	Concrete	4	0	0	1500
16	Aul	Demal	Dasipur	Dasipur U.P.School	Concrete	4	0	0	1500
17	Aul	Demal	Demal Harijan Sahi	Demal Harijan Sahi Pry.School	Concrete	4	0	0	1500
18	Aul	Dimiripal	Madhuban	Madhuban U.P.School	Concrete	4	0	0	1500
19	Aul	Erdanga	Erdanga	Erdanga U.P.School	Concrete	4	0	0	1500
20	Aul	Juania	Hadua	Hadua U.P.School	Concrete	4	0	0	1500
21	Aul	Kalamoda	Kalamoda	Kalamoda U.P.School	Concrete	4	0	0	1500
22	Aul	Kalasapur	Narsahi	Narsahi U.P.School	Concrete	4	0	0	1500
23	Aul	Kalasapur	Kalasapur	Kalasapur U.P.School	Concrete	4	0	0	1500
24	Aul	Ketuapal	Hinjal	Hinjal Ugmes	Concrete	4	0	0	1500
25	Aul	Kolidiha	Ichhapur	Ichhapur U.P. School	Concrete	4	0	0	1500
26	Aul	Kolidiha	Bijaya Nagar	Bijaya Nagar U.P.School	Concrete	4	0	0	1500
27	Aul	Mahu	Mahu	Mahu U.P.School	Concrete	4	0	0	1500
28	Aul	Nagapada	Nagapada	Nagapada U.P.School	Concrete	4	0	0	1500
29	Aul	Narendrapur	Gopalpur	Gopalpur Ugmes	Concrete	4	0	0	1500
30	Aul	Nial	Salihncho	Salihncho Ugmes	Concrete	4	0	0	1500
31	Aul	Nial	Radha Nagar	Radha Nagar U.P.School	Concrete	4	0	0	1500
32	Aul	Nial	Balabhadrapur	Balabhadrapur U.P.School	Concrete	4	0	0	1500
33	Aul	Nuapada	Tinigharia	Tinigharia U.P.School	Concrete	4	0	0	1500
34	Aul	Palimi	Mohanpur	Mohanpur U.P.School	Concrete	4	0	0	1500
35	Aul	Patrapur	Patrapur	Patrapur P.S.	Concrete	4	0	0	1500
36	Aul	Patrapur	Bilikana Harijan Sahi	Bilikana Harijan Sahi U.P.School	Concrete	4	0	0	1500
37	Aul	Patrapur	Bilikana	Bilikana U.P.School	Concrete	4	0	0	1500
38	Aul	Sahira	Angarakha	Angarakha U.P.School	Concrete	4	0	0	1500
39	Aul	Sanamanga	Arjunpur	Arjunpur U.P.School	Concrete	4	0	0	1500
40	Aul	Sansida	Sansida	Sansida	Concrete	4	0	0	1500

				U.P.School					
41	Aul	Sansida	Thakurpatana	Thakurpatana U.P.School	Concrete	4	0	0	1500
42	Aul	Tunga	Baulajodi	Baulajodi U.P.School	Concrete	4	0	0	1500
43	Derabisi		Derabish	Derabish U.P.School	Concrete	4	0	0	1500
44	Derabisi		Satbatia	Satbatia U.P.School	Concrete	4	0	0	1500
45	Derabisi		Sankarpur	Sankarpur U.P.School	Concrete	4	0	0	1500
46	Derabisi		Chakana	Chakana U.P.School	Concrete	4	0	0	1500
47	Derabisi		Garama	Garama U.P.School	Concrete	4	0	0	1500
48	Derabisi	Basupur	Hatabanpur	Hatabanpur U.G.M.E. S	Concrete	4	0	0	1500
49	Derabisi	Chandol	Khamol	Govt. MES Khamol	Concrete	4	0	0	1500
50	Derabisi	Danpur	Bhagabatapur	Bhagabatapur U.P.School	Concrete	4	0	0	1500
51	Derabisi	Derabish	Banki Munde	Banki Munde UGME School	Concrete	4	0	0	1500
52	Derabisi	Indalo	Indalo	Indalo U.P.School	Concrete	4	0	0	1500
53	Derabisi	Kaduapara	Baghilo	Baghilobabapur UGME	Concrete	4	0	0	1500
54	Derabisi	Kauapara	Nilikana	Nilikana P.S.	Concrete	4	0	0	1500
55	Derabisi	Nahanga	Pallipatna	Pallipatna U.P.School	Concrete	4	0	0	1500
56	Derabisi	Narasinghpur	Belarapa	Belarapa P.S.	Concrete	4	0	0	1500
57	Derabisi	Narsinghpur	Tilanga	Tulanga P.S.	Concrete	4	0	0	1500
58	Derabisi	Palai	Sabalanga	Kanipada Urdu P.S.	Concrete	4	0	0	1500
59	Derabisi	Ratadia Khandasahi	Baranga	Baranga U.P.School	Concrete	4	0	0	1500
60	Garadpur	Badabetar	Naganpur	Naganpur U.P.School	Concrete	4	0	0	1500
61	Garadpur	Badabetar	Pradhanpatk	Pradhanpatk U.P.School	Concrete	4	0	0	1500
62	Garadpur	Badabetera	Madhusasan	Madhusasan M.E. School	Concrete	4	0	0	1500
63	Garadpur	Bangalpur	SisuaSathilo	SisuaSathilo U.P.School	Concrete	4	0	0	1500
64	Garadpur	Bedari	Srichandanpur	U.P.School	Concrete	4	0	0	1500
65	Garadpur	Bentala	Bhadilo	Bhadilo	Concrete	4	0	0	1500

				U.P.School					
66	Garadpur	Bhagabanpur	Gajipur	Gajipur U.P.School	Concrete	4	0	0	1500
67	Garadpur	Kalabuda	Andhalo	Andhalo U.P.School	Concrete	4	0	0	1500
68	Garadpur	Nadiabarei	Dhalpur	Dhalpur U.P.School	Concrete	4	0	0	1500
69	Garadpur	Pakhad	Pakhad	Pakhad P.S.	Concrete	4	0	0	1500
70	Garadpur	Patkura	Kodapala	Kodapala U.P.School	Concrete	4	0	0	1500
71	Garadpur	Talakusuma	Tentulo	Tentulo U.P.School	Concrete	4	0	0	1500
72	Garadpur	Talakusuma	Patna	Patna U.P.School	Concrete	4	0	0	1500
73	Garadpur	Tikanpur	Behulo	Behulo U.P.School	Concrete	4	0	0	1500
74	Garadpur	Tikanpur	Pahana	Pahana U.G.M.E.S.	Concrete	4	0	0	1500
75	Kendrapara		Boro Harijansahi	Boro Harijansahi Pry. School	Concrete	4	0	0	1500
76	Kendrapara		Charpada	Charpada U.P.School	Concrete	4	0	0	1500
77	Kendrapara	Ayaba	Gandakia	Govari Mes	Concrete	4	0	0	1500
78	Kendrapara	Ayaba	Baligoth	Baligoth U.P.School	Concrete	4	0	0	1500
79	Kendrapara	Ayaba	Naranpur	Naranpur U.P.School	Concrete	4	0	0	1500
80	Kendrapara	Baro	Itipur	Itipur UGME	Concrete	4	0	0	1500
81	Kendrapara	Baro	Kanpur	Kanpur U.P.School	Concrete	4	0	0	1500
82	Kendrapara	Bhagabatpur	Balia	Balia U.P.School	Concrete	4	0	0	1500
83	Kendrapara	Bhagabatpur	Melakasahi	Melakasahi U.P.School	Concrete	4	0	0	1500
84	Kendrapara	Chakroda	Tarapur	Tarapur U.P.School	Concrete	4	0	0	1500
85	Kendrapara	Chakroda	Narilo	Narilo U.P.School	Concrete	4	0	0	1500
86	Kendrapara	Chandanpur	Keshpur	Keshpur U.P.School	Concrete	4	0	0	1500
87	Kendrapara	Dhola	Dhola	Dhola U.P.School	Concrete	4	0	0	1500
88	Kendrapara	Gangapada	Subala	Subala U.P.School	Concrete	4	0	0	1500
89	Kendrapara	Gangapada	Gogua	Gogua U.P.School	Concrete	4	0	0	1500
90	Kendrapara	Ghagara	Ghaghara	Ghaghara U.P.School	Concrete	4	0	0	1500
91	Kendrapara	Ghagara	Charigan Gandasahi	Charigaon Harijansahi Pry. School	Concrete	4	0	0	1500
92	Kendrapara	Gulnagar	Suja Nagar	Suja Nagar U.P.School	Concrete	4	0	0	1500
93	Kendrapara	Indupur	Indupur	Indupur U.P.School	Concrete	4	0	0	1500

94	Kendrapara	Jamadhar	Idiali	Idiali U.P.School	Concrete	4	0	0	1500
95	Kendrapara	Kalapada	Kalapada	Kalapada Pry. School	Concrete	4	0	0	1500
96	Kendrapara	Kansar	Endar	Endar Ugmes	Concrete	4	0	0	1500
97	Kendrapara	Kansar	Forad	Forad U.P.School	Concrete	4	0	0	1500
98	Kendrapara	Kansar	Haladidiha	Haladidiha U.P.School	Concrete	4	0	0	1500
99	Kendrapara	Kapaleshar	Garapur	Garapur U.P.School	Concrete	4	0	0	1500
100	Kendrapara	Nikirai	Nikirai	Nikirai U.P.School	Concrete	4	0	0	1500
101	Kendrapara	Purusottampur	Barhampur	Barhampur U.P. School	Concrete	4	0	0	1500
102	Kendrapara	Purusottampur	Korua	Korua U.P.School	Concrete	4	0	0	1500
103	Kendrapara	Sanamantia	Jariabad	Jariabad U.P.School	Concrete	4	0	0	1500
104	Kendrapara	Shyamsundarpur	Dutiala	Dutiala U.P.School	Concrete	4	0	0	1500
105	Kendrapara	Shyamsundarpur	Nankar	Nankar U.P.School	Concrete	4	0	0	1500
106	Kendrapara	Shyamsundarpur	Maradpur	Maradpur U.P.School	Concrete	4	0	0	1500
107	Mahakalpara		Sireianpur	Sireianpur Pry. School	Concrete	4	0	0	1500
108	Mahakalpara		Patna	Patna Pry. School	Concrete	4	0	0	1500
109	Mahakalpara		Tikarpanga Narayanpur	Tikarpanga Narayanpur U.P. School	Concrete	4	0	0	1500
110	Mahakalpara		Kholanathi	Kholanathi Pry. School	Concrete	4	0	0	1500
111	Mahakalpara		Tarapada	Tarapada Pry. School	Concrete	4	0	0	1500
112	Mahakalpara			Ramachand Pry. School	Concrete	4	0	0	1500
113	Mahakalpara	Ameipal	Mahanangala	Ugme,Mahanagal	Concrete	4	0	0	1500
114	Mahakalpara	Ameipal	Madhurganda Khamara	Madhurganda Khamara U.P.School	Concrete	4	0	0	1500
115	Mahakalpara	Badihi	Chhatar	Chhatar U.G.M.E.S	Concrete	4	0	0	1500
116	Mahakalpara	Badihi	Potia	Potia Pry. School	Concrete	4	0	0	1500
117	Mahakalpara	Badihi	Ramachandrapur	Ramachandrapur Pry. School	Concrete	4	0	0	1500
118	Mahakalpara	Badkul	Gopinathpur	Gopinathpur U.P.School	Concrete	4	0	0	1500
119	Mahakalpara	Balipal	Sri Chandrapur	Sri Chandrapur P.S.	Concrete	4	0	0	1500

120	Mahakalpara	Balipal	Balia	Balia Pry. School	Concrete	4	0	0	1500
121	Mahakalpara	Balipal	Kalapada	Kalapada Pry. School	Concrete	4	0	0	1500
122	Mahakalpara	Balipal	Balipala	Balipala Pry. School	Concrete	4	0	0	1500
123	Mahakalpara	Barakanda	Badatotachapali	Pry. School	Concrete	4	0	0	1500
124	Mahakalpara	Barakanda	Chadakani	Primary School	Concrete	4	0	0	1500
125	Mahakalpara	Barakanda	Tentulikanda	Primary School	Concrete	4	0	0	1500
126	Mahakalpara	Barakandha	Petchhela	Petchhela P.S.	Concrete	4	0	0	1500
127	Mahakalpara	Batighar	Kajalpatia (Island)	U.P. School	Concrete	4	0	0	1500
128	Mahakalpara	Batighar	Batighar	Primary School	Concrete	4	0	0	1500
129	Mahakalpara	Batighar	Batighar	Batighar Pry. School	Concrete	4	0	0	1500
130	Mahakalpara	Baulakani	Baulakani	Baulakani Pry. School	Concrete	4	0	0	1500
131	Mahakalpara	Bijaynagar	Sahabjpur	Sahabjpur Pry. School	Concrete	4	0	0	1500
132	Mahakalpara	Deulapara	Bankichhanda	Bankichhanda P.S.	Concrete	4	0	0	1500
133	Mahakalpara	Gogua	Lanjuda	Bhabagrahi Pry/M.E School	Concrete	4	0	0	1500
134	Mahakalpara	Gogua	Tantiapal	Tantiapal Pry School	Concrete	4	0	0	1500
135	Mahakalpara	Gogua	Bhopal	Bhopal P.S.	Concrete	4	0	0	1500
136	Mahakalpara	Gogua	Doligan	Doligan Pry. School	Concrete	4	0	0	1500
137	Mahakalpara	Gogua	Guldia	Guldia Pry. School	Concrete	4	0	0	1500
138	Mahakalpara	Jadupur	Jaychandrapur	Jayachandrapur Pry. School	Concrete	4	0	0	1500
139	Mahakalpara	Jamboo	South Jamboo	U.P. School	Concrete	4	0	0	1500
140	Mahakalpara	Jamboo	Bhatiani	U.P. School	Concrete	4	0	0	1500
141	Mahakalpara	Jamboo	Sukhuakhala	Ramani Mohan M.E. School	Concrete	4	0	0	1500
142	Mahakalpara	Karanja	Gobardhanpur	Gobardhanpur U.P. School	Concrete	4	0	0	1500
143	Mahakalpara	Khursia	Khursia	Primary School	Concrete	4	0	0	1500
144	Mahakalpara	Khursia	Hariabank	Primary School	Concrete	4	0	0	1500
145	Mahakalpara	Mahakalapada	Mahakalapada	Nigamananda P.S.	Concrete	4	0	0	1500
146	Mahakalpara	Mahakalapada	Gopalpur	Gopalpur Pry. School	Concrete	4	0	0	1500

147	Mahakalpara	Patalipanka	Patalipanka	Primary School	Concrete	4	0	0	1500
148	Mahakalpara	Patalipanka	Raghunathpur	Raghunathpur U.P.School	Concrete	4	0	0	1500
149	MAHAKALPARA	Patalipur	Khursia	Sri Aurobindo School of Integral Education Centre	Concrete	4	0	0	1500
150	Mahakalpara	Rajagarh	Swain Sahi	Swain Sahi Pry. School	Concrete	4	0	0	1500
151	Mahakalpara	Rajagarh	Nachipadapana	Nachipadapana Pry. School	Concrete	4	0	0	1500
152	Mahakalpara	Sunity	East Sunity	U.G.M.E. School	Concrete	4	0	0	1500
153	Mahakalpara	Teragan	Ghoda Bandha	Ghoda Bandha P.S.	Concrete	4	0	0	1500
154	Mahakalpara	Tikhiri	Dhaniapada	Dhaniapada Pry. School	Concrete	4	0	0	1500
155	Marshaghai		Khamangabin dha	Khamangabin dha U.P.School	Concrete	4	0	0	1500
156	Marshaghai		Baulanga	Baulanga U.P.School	Concrete	4	0	0	1500
157	Marshaghai		Mandikuda	Mandikuda U.P.School	Concrete	4	0	0	1500
158	Marshaghai		Balana Adampur	Balana Adampur U.P.School	Concrete	4	0	0	1500
159	Marshaghai		Dasipur	Dasipur U.P.School	Concrete	4	0	0	1500
160	Marshaghai	Akhua Dakhini	Oriso	Oriso P.S.	Concrete	4	0	0	1500
161	Marshaghai	Akhua Dakhini	Akhua	Akhua Abhayapur P.S.	Concrete	4	0	0	1500
162	Marshaghai	Angulai	Angulai	Angulai U.G.M.E.S	Concrete	4	0	0	1500
163	Marshaghai	Antei	Pailo	Pailo U.P.School	Concrete	4	0	0	1500
164	Marshaghai	Antei	Nachhipada	Nachhipada U.P.School	Concrete	4	0	0	1500
165	Marshaghai	Ayatpur	Ayatpur	Ayatpur U.P.School	Concrete	4	0	0	1500
166	Marshaghai	Bachharai	Pantha	Pantha P.S.	Concrete	4	0	0	1500
167	Marshaghai	Batira	Mangarajpur	Mangarajpur U.G.M.E.S	Concrete	4	0	0	1500
168	Marshaghai	Batira	Madhusudana Nagar	Madhusudana Nagar U.P.School	Concrete	4	0	0	1500
169	Marshaghai	Batira	Ramachandrapur	Ramachandrapur U.P. School	Concrete	4	0	0	1500

170	Marshaghai	Botira	Ram Ch.pur	Ram Chandrapur U.P.School	Concrete	4	0	0	1500
171	Marshaghai	Garjanga	Badpal	Badpal P.S.	Concrete	4	0	0	1500
172	Marshaghai	Jamapara	Jamapara	Jamapara P.S.	Concrete	4	0	0	1500
173	Marshaghai	Jamapara	Agarbindha	Agarbindha U.P.School	Concrete	4	0	0	1500
174	Marshaghai	Manikunda	Hindulia	Hindulia U.P.School	Concrete	4	0	0	1500
175	Marshaghai	Manikunda	Manitri	Manitri U.P.School	Concrete	4	0	0	1500
176	Marshaghai	Mehandi Nagar	Raghunathpur	Raghunathpur U.P.School	Concrete	4	0	0	1500
177	Marshaghai	Parakula	Parakula	Parakula U.P.School	Concrete	4	0	0	1500
178	Marshaghai	Talasanga	Sasanipada	Sasanipada P.S.	Concrete	4	0	0	1500
179	Pattamundai		Deuli	Deuli U.P.School	Concrete	4	0	0	1500
180	Pattamundai		Sanakrupa	Sanakrupa U.P.School	Concrete	4	0	0	1500
181	Pattamundai	Aradapalli	Aradapalli	Aradapalli P.S.	Concrete	4	0	0	1500
182	Pattamundai	Badapada	Matiapada	Matiapada P.S.	Concrete	4	0	0	1500
183	Pattamundai	Badapada	Sahupada	Sahupada U.P.School	Concrete	4	0	0	1500
184	Pattamundai	Badapada	Tigiria	Tigiria U.P.School	Concrete	4	0	0	1500
185	Pattamundai	Bilikana	Terohi	Terohi P.S.	Concrete	4	0	0	1500
186	Pattamundai	Chandannagar	Goptira	Goptira P.S.	Concrete	4	0	0	1500
187	Pattamundai	Diapada	Majhipanturi	Majhipanturi U.P.School	Concrete	4	0	0	1500
188	Pattamundai	Gangarampur	Lokanathapur	Lokanathapur Harijansahi Pry School.	Concrete	4	0	0	1500
189	Pattamundai	Khadiana	Khadiana	Khadiana U.P.School	Concrete	4	0	0	1500
190	Pattamundai	Khadiana	Osangara	Osangara U.P.School	Concrete	4	0	0	1500
191	Pattamundai	Khadiana	Naladharia	Naladharia U.P.School	Concrete	4	0	0	1500
192	Pattamundai	Khanata	Badapal	Badapal P.S.	Concrete	4	0	0	1500
193	Pattamundai	Khanata	Singharpur	Singharpur U.P.School	Concrete	4	0	0	1500
194	Pattamundai	Oupada	Oupada	Oupada P.S.	Concrete	4	0	0	1500
195	Pattamundai	Srirampur	Kadamdandi	Kakamdandi U.P.School	Concrete	4	0	0	1500
196	Rajkanika		Kolipur Garajanpur	Kolipur Garajanpur	Concrete	4	0	0	1500

				U.P.School					
197	Rajkanika		Batagoan	Batagoan Pry. School	Concrete	4	0	0	1500
198	Rajkanika	Baradia	Mallisahada	Mallisahada P.S.	Concrete	4	0	0	1500
199	Rajkanika	Katana Bania	Khandeita	Khandeita Pry School	Concrete	4	0	0	1500
200	Rajkanika	Kulari	Khulari	Khulari Pry. School	Concrete	4	0	0	1500
201	Rajkanika	Madaranga Pat	Madaranga Pat	Madaranga Pat. U.P.School	Concrete	4	0	0	1500
202	Rajkanika	Olavar	Deulasahi	Deulasahi P.S.	Concrete	4	0	0	1500
203	Rajkanika	Panasaganda	Panasaganda	Panasaganda U.P.School	Concrete	4	0	0	1500
204	Rajkanika	Trailokyapur	Ayatana	Ayatana Mes	Concrete	4	0	0	1500
205	Rajnagar	0	Sailendra Nagar	Sailendra Nagar Pry. School	Concrete	4	0	0	1500
206	Rajnagar	Baghatalia	Baghatalia	Baghatalia Pry. School	Concrete	4	0	0	1500
207	Rajnagar	Brahamansa hi	Endulapur	Endulpur Pry. School	Concrete	4	0	0	1500
208	Rajnagar	Brahamansa hi	Gobardhanpu r	Gobardhanp ur Pry. School	Concrete	4	0	0	1500
209	Rajnagar	Brahamansa hi	Praharajpur	Praharajpur U.P. School	Concrete	4	0	0	1500
210	Rajnagar	Brahamansa hi	Prasanapur	Prasanapur U.P.School	Concrete	4	0	0	1500
211	Rajnagar	Brahamansa hi	Pentha	Pentha Pry. School	Concrete	4	0	0	1500
212	Rajnagar	Brahmansahi	Khandamara	Patakumari M.E.School	Concrete	4	0	0	1500
213	Rajnagar	Chandi Baunsamula	Jadu Chandrapur	Jadu Chandrapur P.S.	Concrete	4	0	0	1500
214	Rajnagar	Chandi Baunsamula	Baharagada	Baharagada Pry. School	Concrete	4	0	0	1500
215	Rajnagar	Chandi Baunsamula	Kusunpur	Kusunpur Pry. School	Concrete	4	0	0	1500
216	Rajnagar	Chandi Baunsamula	Dakhinavedh a	Dakhinaved ha Pry. School	Concrete	4	0	0	1500
217	Rajnagar	Damgamala	Baghua	Baghua U.P.School	Concrete	4	0	0	1500
218	Rajnagar	Dera	Gokhani	Gokarneswa r M.E.School	Concrete	4	0	0	1500
219	Rajnagar	Dera	Dera	Dera U.P.School	Concrete	4	0	0	1500
220	Rajnagar	Dera	Gokhani	Gokhani Pry. School	Concrete	4	0	0	1500

221	Rajnagar	Dera	Gamhasikhar	Gamhasikhar Pry. School	Concrete	4	0	0	1500
222	Rajnagar	Gupti	Banabiharipur	Banabiharipur P.S.	Concrete	4	0	0	1500
223	Rajnagar	Gupti	D.Narayanpur	D.Narayanpur P.S.	Concrete	4	0	0	1500
224	Rajnagar	Iswarpur	Ghadiamal	Ghadiamal Pry/M.E. School	Concrete	4	0	0	1500
225	Rajnagar	Iswarpur	Junagadi	Junagadi P.S.	Concrete	4	0	0	1500
226	Rajnagar	Iswarpur	Daruara	Daruara Pry School	Concrete	4	0	0	1500
227	Rajnagar	Iswarpur	Dighi	Dighi Pry. School	Concrete	4	0	0	1500
228	Rajnagar	Iswarpur	Ajagarpatia	Ajagarpatia Pry. School	Concrete	4	0	0	1500
229	Rajnagar	Kandira	Nuagaon	Iswarpur Nuagaon P.S.	Concrete	4	0	0	1500
230	Rajnagar	Kandira	Charipokharia	Charipokharia Pry. School	Concrete	4	0	0	1500
231	Rajnagar	Kandira	Nethuria	Nethuria Pry. School	Concrete	4	0	0	1500
232	Rajnagar	Kandira	Brahmani kolla	Brahmani kolla Pry. School	Concrete	4	0	0	1500
233	Rajnagar	Koilipur	Isanipall	Isanipall Pry. School	Concrete	4	0	0	1500
234	Rajnagar	Koilipur	Barahapur	Barahapur Pry. School	Concrete	4	0	0	1500
235	Rajnagar	Kurunti	Nathapur	Nathapur P.S.	Concrete	4	0	0	1500
236	Rajnagar	Mahulia	Jharpada	B.K.Jharpada Pry. School	Concrete	4	0	0	1500
237	Rajnagar	Ostia	Bhagabanpur	Bhagabanpur Pry Sch.	Concrete	4	0	0	1500
238	Rajnagar	Ostia	Bandhapatna	Ostia Bandhapatna Pry. School	Concrete	4	0	0	1500
239	Rajnagar	Ostia	Katnkana	Katnkana Pry. School	Concrete	4	0	0	1500
240	Rajnagar	Ostia	Belpal	Belpal U.P.School	Concrete	4	0	0	1500
241	Rajnagar	Rajnagar	Dhaneswarpur	Dhaneswarpur Pry. School	Concrete	4	0	0	1500
242	Rajnagar	Rangani	Ahirajpur	Ahirajpur Pry. School	Concrete	4	0	0	1500
243	Rajnagar	Rangani	Banipal	Banipal Pry. School	Concrete	4	0	0	1500
244	Rajnagar	Talachua	Rajendra Nagar	Rajendra Nagar Pry.	Concrete	4	0	0	1500

				School					
245	Rajnagar	Talachua	Udyan	Udyan Pry. School	Concrete	4	0	0	1500
246	Aul	Aul	Aul	S.K.Dev High School	Concrete	4	0	0	1500
247	Aul	Batipara	Batipara	Batipara High School	Concrete	4	0	0	1500
248	Aul	Chandiagadi	Chandiagadi	Chandiagad High School	Concrete	4	0	0	1500
249	Aul	Demal	Dashipur	Athapatna Binapani High School	Concrete	4	0	0	1500
250	Aul	Deshahi	Deshahi	Dadhibama n Jew B.P.	Concrete	4	0	0	1500
251	Aul	Govindpur	Govindpur Kuchery	Godavarish Bidya Bhavan	Concrete	4	0	0	1500
252	Aul	Mahu	Mahu	Mahu High School	Concrete	4	0	0	1500
253	Aul	Namouza	Namouza	Namouza High School	Concrete	4	0	0	1500
254	Aul	Nial	Nial	Rameswar Nial G.P. High School	Concrete	4	0	0	1500
255	Aul	Palimi	Palimi	Janata High School	Concrete	4	0	0	1500
256	Aul	Sahira	Sahira	Panchayat High School	Concrete	4	0	0	1500
257	Aul	Sanamanga	Sanamanga	G.D.High School	Concrete	4	0	0	1500
258	Aul	SANSIDA	SANSIDA	SANSIDA HIGH SCHOOL	Concrete	4	0	0	1500
259	Derabisi	Belarpur	Belarpur	Bhagabati High School	Concrete	4	0	0	1500
260	Derabisi	Chakoda	Aripada	Aripada High School	Concrete	4	0	0	1500
261	Derabisi	Chandol	Satyabihar	L.B.S.High School	Concrete	4	0	0	1500
262	DERABISI	Chatrachakoda	Fakirabad	R.C.High School	Concrete	4	0	0	1500
263	Derabisi	Daligi	Daligi	Bagdevi Bidyapitha	Concrete	4	0	0	1500
264	Derabisi	Danpur	Dohali	BB Model High School	Concrete	4	0	0	1500
265	Derabisi	Edra	Kusunpur	Kusunpur High School	Concrete	4	0	0	1500
266	Derabisi	Golarhat	Golarhat	Derabish High School	Concrete	4	0	0	1500
267	Derabisi	Indalo	Chhakana	Sarada Academi	Concrete	4	0	0	1500
268	Derabisi	Kurujanga	Kurujanga	Panchayat H.S.	Concrete	4	0	0	1500
269	Derabisi	Laxminarayapur	Balabhadrapur	Balunkeswar Bidya Pitha	Concrete	4	0	0	1500
270	Derabisi	Nahanga	Santhpur	K.C.Ucha	Concrete	4	0	0	1500

				Bidyapitha					
271	Derabisi	Narsinghpur	Ratadiha	R.Khandasahi Girls H.S.	Concrete	4	0	0	1500
272	Derabisi	Palai	Sabalanga-Kanipada	R.C.High School	Concrete	4	0	0	1500
273	Derabisi	Palei	Malikeswarpur	Malikeswar High School	Concrete	4	0	0	1500
274	Derabisi	Thakurpatna	Thakurpatna	Sudershan High School	Concrete	4	0	0	1500
275	Garadpur	Badabetar	Kudanagari	Kudanagari High School	Concrete	4	0	0	1500
276	Garadpur	Bangala	Tikanpur	High School	Concrete	4	0	0	1500
277	Garadpur	Bangalpur	Hurasahi	Girl's High School	Concrete	4	0	0	1500
278	Garadpur	Bangalpur	Mahal	Balabihari Bidya Pitha	Concrete	4	0	0	1500
288	Garadpur	Bantala	Bantala	Panchayat High School	Concrete	4	0	0	1500
289	Garadpur	Bhagabanpur	Adhanga	Radharaman High School	Concrete	4	0	0	1500
290	Garadpur	Garadapur	Garadapur	Garadapur High School	Concrete	4	0	0	1500
291	Garadpur	Kalabuda	Kalabuda	Panchayat High School	Concrete	4	0	0	1500
292	Garadpur	Nadiabarei	Nadibarei	Nadiabarei High School	Concrete	4	0	0	1500
293	Garadpur	Pakhada	Chauliabamara	Chaulia Bamra High School	Concrete	4	0	0	1500
294	Garadpur	Patkura	Patkura	Patakura High School	Concrete	4	0	0	1500
295	Garadpur	Sanaadhang a	Korua	Korua High School	Concrete	4	0	0	1500
296	Garadpur	Sana-Adhanga	Korua	Chitrotpala Girl's High school	Concrete	4	0	0	1500
297	Garadpur	Talakusuma	Talakusuma	Talakusuma Govindapur H.S.	Concrete	4	0	0	1500
298	Garadpur	Tyendakuda	Tyendakuda	F.H.High School	Concrete	4	0	0	1500
299	Kendrapara		Bagada	S.M.Bidyapitha	Concrete	4	0	0	1500
300	Kendrapara		Ayeba	Govari High School	Concrete	4	0	0	1500
301	Kendrapara	Barua	Tarando	Tarando High School	Concrete	4	0	0	1500
302	Kendrapara	Bhagabatpur	Balia	Balia High School	Concrete	4	0	0	1500
303	Kendrapara	Bharatpur	Mehendipur	L.B.U.S.S.	Concrete	4	0	0	1500
304	Kendrapara	Chakada	Chakada	Anchaalika U. Bidyapitha	Concrete	4	0	0	1500
305	Kendrapara	Choudakulat	Choudakulat	Jagannath B.P.	Concrete	4	0	0	1500

306	Kendrapara	Indupur	Indupur	Indupur Girls High School, Indupur	Concrete	4	0	0	1500
307	Kendrapara	Indupur	Indupur	Indupur High School	Concrete	4	0	0	1500
308	Kendrapara	Jamdhar	Duhuria	Ratnakar High School	Concrete	4	0	0	1500
309	Kendrapara	Jamdhar	Bargaon	Radhamohan Jew Technical High School	Concrete	4	0	0	1500
310	Kendrapara	Kendrapara	Kendrapara	Govt. Girls High School	Concrete	4	0	0	1500
311	Kendrapara	Kendrapara MPL	Kendrapara	Kendrapara High School	Concrete	4	0	0	1500
312	Kendrapara	Kendrapara Mpl	Kendrapara Mpl	Baladev High School	Concrete	4	0	0	1500
313	Kendrapara	Koro	Koro	Koro Panchayat High School	Concrete	4	0	0	1500
314	Mahakalpara		Dhaniapada	Bajra Mahakali High School	Concrete	4	0	0	1500
315	Mahakalpara	Ameipal	Ameipal	Nigam High School	Concrete	4	0	0	1500
316	Mahakalpara	Badakul	Ashram Balikuda	Shri L.N.Bidyapitha	Concrete	4	0	0	1500
317	Mahakalpara	Badini	Ekalpur	R.C.High School, Erakana	Concrete	4	0	0	1500
318	Mahakalpara	Balia	Balia	GMT High School	Concrete	4	0	0	1500
319	Mahakalpara	Balipala	Anduli	B.P.High School	Concrete	4	0	0	1500
320	Mahakalpara	Baradang	Bhitarasobala	High School	Concrete	4	0	0	1500
321	Mahakalpara	Baradang	Baradang	Jagamohan High School	Concrete	4	0	0	1500
322	Mahakalpara	Baradang	Natar	S.S.C.S.High School	Concrete	4	0	0	1500
323	Mahakalpara	Barakanda	Barakanda	High School	Concrete	4	0	0	1500
324	Mahakalpara	Benakanda	Benakanda	Tapaban Ucha Bidyapitha	Concrete	4	0	0	1500
325	Mahakalpara	Bijayanagar	Bijayanagar	Bijayanagar High School	Concrete	4	0	0	1500
326	Mahakalpara	Deulpada	Deulpada	Gajeswar Bidyapitha	Concrete	4	0	0	1500
327	Mahakalpara	Gogua	Rahama	Nigamananda High School	Concrete	4	0	0	1500
328	Mahakalpara	Jambu	Jambu	D.R.P. High School	Concrete	4	0	0	1500
329	Mahakalpara	Karanja	Karanja	Isaneswar High School	Concrete	4	0	0	1500

330	Mahakalpara	Mahakalpada	Chadeiguan	G.L.High School	Concrete	4	0	0	1500
331	Mahakalpara	Mahakalpada	Keyarbank	Panchayat High School	Concrete	4	0	0	1500
332	Mahakalpara	Mahakalpada	Chadeiguan	Yagarupa BidyaBhawan	Concrete	4	0	0	1500
333	Mahakalpara	Maliancha	Maliancha	L.K.Bidyapitha	Concrete	4	0	0	1500
334	Mahakalpara	Nuagaon	Belarnuagaon	Chandrasekhar High School	Concrete	4	0	0	1500
335	Mahakalpara	Rajgarh	Gayaspur	Binapani High School	Concrete	4	0	0	1500
336	Mahakalpara	Ramachandrapur	Ramachandrapur	Uchhabeswar High School	Concrete	4	0	0	1500
337	Mahakalpara	Teragaon	Gopinathpur Sasan	Gopinathpur Sasan High School	Concrete	4	0	0	1500
338	Mahakalpara	Teragaon	Gopinathpur Sasan	Bajra Budhi Girl's High School	Concrete	4	0	0	1500
339	Mahakalpara	Tikarpanga	Gadaramitto	Champakeswar High School	Concrete	4	0	0	1500
340	Marshaghai	Akhuadakhini	Akhuadanga	Akhuadanga High School	Concrete	4	0	0	1500
341	Marshaghai	Angulai	Angulai	Panchayat High School	Concrete	4	0	0	1500
342	Marshaghai	Angulei	Angulai	Madhusagar B.P.	Concrete	4	0	0	1500
343	Marshaghai	Antei	Antei	Antei High School	Concrete	4	0	0	1500
344	Marshaghai	Ayatpur	Ayatpur	Gandhiji U.Bidyapitha	Concrete	4	0	0	1500
345	Marshaghai	Bachharai	Bachharai	Panchayat High School	Concrete	4	0	0	1500
346	Marshaghai	Bachharai	Pentha	Janasakti High School	Concrete	4	0	0	1500
347	Marshaghai	Batira	Batira	Batira High School	Concrete	4	0	0	1500
348	Marshaghai	Diha Balramapur	Diha Balramapur	Muktaswar National High School	Concrete	4	0	0	1500
349	Marshaghai	Dumuka	Dumuka	Biraja Mohakali High School	Concrete	4	0	0	1500
350	Marshaghai	Garajanga	Garajanga	Garajanga High School	Concrete	4	0	0	1500
351	Marshaghai	Jamapara	Jamapara	Jamapara Boy's High School	Concrete	4	0	0	1500
352	Marshaghai	Karilopatna	Karilopatna	Jairam High School	Concrete	4	0	0	1500
353	Marshaghai	Kuhudi	Kuhudi	Sidha Mahapurus	Concrete	4	0	0	1500

				High School					
354	Marshaghai	Kuhudi	Nembara	Baba Nanguli High School	Concrete	4	0	0	1500
355	Marshaghai	Marshaghai	Marshaghai	Marsaghai High School	Concrete	4	0	0	1500
356	Marshaghai	Marshaghai	Marshaghai	Marshaghai Girls High School	Concrete	4	0	0	1500
357	Marshaghai	Pikirali	Pikirali	Kapil muni High School	Concrete	4	0	0	1500
358	Marshaghai	Sasenipada	Sasenipada	Sri Sidheswar High School	Concrete	4	0	0	1500
359	Marshaghai	Silipur	Silipur	Maninageswar High School	Concrete	4	0	0	1500
360	Marshaghai	Talasanga	Manikipur	N.J. High School	Concrete	4	0	0	1500
361	Pattamundai		Kasananta	Panchayat High School	Concrete	4	0	0	1500
362	Pattamundai	Alpua	Alpua	Alpua High School	Concrete	4	0	0	1500
363	Pattamundai	Balipatna	Balipatna	Balipatna High School	Concrete	4	0	0	1500
364	Pattamundai	Baluria	Baluria	Baluria High School	Concrete	4	0	0	1500
365	Pattamundai	Damarpur	Damarpur	H.K.High School	Concrete	4	0	0	1500
366	Pattamundai	Dandisahi	Dandisahi	Jayahind High School	Concrete	4	0	0	1500
367	Pattamundai	Kathiapada	Kathiapada	Dakhinewar High School	Concrete	4	0	0	1500
368	PATTAMUNDAI	Khadiana	Amber	K.C.Rajabata High School	Concrete	4	0	0	1500
369	Pattamundai	Mulbasant	Badamulbasanta	N.C.High School	Concrete	4	0	0	1500
370	Pattamundai	Pattamundai	Pattamundai	M.N.High School	Concrete	4	0	0	1500
371	Pattamundai	Sansarafal	Gunthi	R.K.U.S Gunthi High School	Concrete	4	0	0	1500
372	Pattamundai	Sansarphal	Madanpur	Madanapur Mahabir H.S.	Concrete	4	0	0	1500
373	Rajkanika		Habalgandapatna	B.K.B High School	Concrete	4	0	0	1500
374	Rajkanika	Abdulpur	Abdulpur	Ishaneswar High School	Concrete	4	0	0	1500
375	Rajkanika	Baghabuda	Baghabuda	Girls High School	Concrete	4	0	0	1500
376	Rajkanika	Baradia	Baradia	Baradia High School	Concrete	4	0	0	1500
377	Rajkanika	Baruna	Baruna	Baruna High School	Concrete	4	0	0	1500

378	Rajkanika	Barunadiha	Barunadiha	L.B.A. High School	Concrete	4	0	0	1500
379	Rajkanika	Bharigada	Bharigada	Panchayat High School	Concrete	4	0	0	1500
380	Rajkanika	Charapada	Pegarpada	Pegarpada High School	Concrete	4	0	0	1500
390	Rajkanika	Charapara	Kandiahath	B.P.High School	Concrete	4	0	0	1500
391	Rajkanika	Kalikapur	Kalikapur	Sushri Devi High School	Concrete	4	0	0	1500
392	Rajkanika	Katna	Katana	T.K High School	Concrete	4	0	0	1500
393	Rajkanika	Koilpur	Gharabhanjakhola	N.G.Bidyapitha	Concrete	4	0	0	1500
394	Rajkanika	Mahurigaon	Mahurigaon	UPGraded High School	Concrete	4	0	0	1500
395	Rajkanika	Olavar	Olavar	Olavar High School	Concrete	4	0	0	1500
396	RajKanika	Panasganda	Panasganda	Utkal Mani High School	Concrete	4	0	0	1500
397	Rajkanika	Rajkanika	Rajkanika	R.N. High School	Concrete	4	0	0	1500
398	Rajkanika	Sihapara	Bhamanda	N.N.U Vidyapitha	Concrete	4	0	0	1500
399	Rajkanika	Siko	Dalikainda	Utkalmani High School	Concrete	4	0	0	1500
400	Rajkanika	Taras	Taras	Taras High School	Concrete	4	0	0	1500
401	Rajkanika	Trailokyapur	Ayatan	Kamala Model Girl's High School	Concrete	4	0	0	1500
402	Rajkanika	Trailokyapur	Ayatan	Kanika High School	Concrete	4	0	0	1500
403	RajNagar		Bhagabanpur	J.S.Sikhyani ketan	Concrete	4	0	0	1500
404	RajNagar	Baghamari	Baghamari	B.M.High School	Concrete	4	0	0	1500
405	RajNagar	Bhatapada	Bhatapada	Nilakantheswar High School	Concrete	4	0	0	1500
406	RajNagar	Bhitargarh	Kandira	Basudev Bidyapitha	Concrete	4	0	0	1500
407	RajNagar	Chandi Baunsa mula	Chandi Baunsamula	Sri Jagannath High School	Concrete	4	0	0	1500
408	Rajnagar	Dera	Hatina	L.B.High School	Concrete	4	0	0	1500
409	RajNagar	Firki Dandy	Firki Dandy	Kansar Bidyashram	Concrete	4	0	0	1500
410	Rajnagar	Gupti	Gopalpur	Banabihari Jew H. School	Concrete	4	0	0	1500
411	RajNagar	Iswarpur	Dighi	Binapani High School	Concrete	4	0	0	1500
412	Rajnagar	Jayanagar	Jayanagar	Jayanagar High School	Concrete	4	0	0	1500

413	Rajnagar	Keredagarh	Keredagarh	Jagannath High School	Concrete	4	0	0	1500
414	Rajnagar	Koilipur	Barhapur	Swapneswar High School	Concrete	4	0	0	1500
415	RajNagar	Koilipur	Barahapur	Swapneswar High School	Concrete	4	0	0	1500
416	Rajnagar	Koilpur	Barahapur	Badapalli High School	Concrete	4	0	0	1500
417	RajNagar	Kurunti	Manapara	P.B.Bidyapitha	Concrete	4	0	0	1500
418	RajNagar	Madhyapada	Bandhapara	Bandhapara G.P.High School	Concrete	4	0	0	1500
419	RajNagar	Ostia	Bandhapatna	Ostia Bandhapatna High School	Concrete	4	0	0	1500
420	RajNagar	Ostia	Belpal	Mahakali High School	Concrete	4	0	0	1500
421	Rajnagar	Rajnagar	Rajnagar	Rajnagar High School	Concrete	4	0	0	1500

4.20. Other Safe Sites for temporary shelter for Flood/ Tsunami etc.

<i>Sl. No.</i>	<i>Block Name</i>	<i>GP Name</i>	<i>No. of Mounds</i>	<i>No. of High Bridges</i>
1	Derabish	Indalo	1	
2	Derabish	Ratadiha khandasahi	1	
3	Marshaghai	Aitipur	1	
4		Akhua	2	
5		Raghabpur	2	
6		Bachharai	2	
7		Dumuka	1	
8	Mahakalpada	Karanja	1	
9		Badakula	1	
10		Teragaon	1	
11		Tikarpanga	4	
12		Patalipanka	3	
13		Jadupur	1	
14	Garadpur	Garadpur	1	Chitroptala-1
15		Nadiabarei	1	
16		Talakusuma	1	
17	Rajkanika	Parinuapada	1	Kharasrota -1
18		Koranda	1	Baitarani-1
19		Padanpada	1	
20	Rajnagar	Ostia	2	Hansua-1
21		Bandhapada	1	Hansina
22	Aul	Padinipal	1	Brahmani-1

Chapter – 5

Prevention & Mitigation Measures

5.1 Ways & Means to prevent or reduce the impact of various disasters:

Human being can't prevent the disaster but can reduce its impact with preparation or adapting Disaster Risk Reduction methodology. Now a days the approach of mitigation is from relief centric to risk reduction. Looking towards the increasing menace of various hazards, the following mitigation measures are to be taken :

1. **Structural mitigation**
2. **Non Structural mitigation**

Structural mitigation measures generally refer to capital investment on physical constructions or other development works, which include engineering measures and construction of hazard resistant and protective structures and other protective infrastructure.

Non-structural mitigation measures refer to awareness and education, policies, technolegal systems and practices, training, capacity development, public commitment, and methods and operating practices, including participatory mechanisms, and the provision of information, which can reduce risk with related impacts.

The District Administration has already taken steps in providing instructions to the line departments and Block Administrations to take adequate and emergent action at least in the following details. They also have been instructed to ensure the completion of the related activities by the mentioned time frame, before disaster season. Also every department has been advised to take development action plans that can help in disaster mitigation.

When the disasters are inevitable, the only way is to mitigate its impact. This falls under the Short Term Measures like immediate relief, reducing the response time to avert any losses, provide the vulnerable and affected people with the basic needs, supply of minimum essential items to those who have lost their properties and movables, grant of long/short term loans at a concession rate.

5.2 Structural Measures:

Sl. No.	Name of the Department/ Office	Activity/ Project	Starting Date	Date of completion	Cost	Funding source
	RD department	Construction & maintenance of multipurpose cyclone and flood shelters	January	June		Govt
	Irrigation	Maintenance of	February	June		Govt

	Department	Embankments				
	PWD, RD	Construction/Maintenance of Road	January	June		Govt
	NGO selected by the BDOs and DI & PRO	Walling, posters, rallies, street plays, volunteers training, task force training	Last week of April	First week of June		Govt
	BDO & EE ULB	Removal of hoardings before specified cyclone period	January	March		Govt
	RWSS/ PHD	Repair of the Damaged standpoints Check the Leakage of overhead tanks, tube well and pipes	January	April		Govt

5.3 Non-structural Measures:

Sl. No.	Name of the Department/ Office	Activity/ Project	Starting date	Date of completion	Cost	Funding source
1	CDMO	Training on health care and first aid	April	October		Govt
2	CDVO	Training on health care and first aid for animal and vaccination	April	October		Govt
3	NGO	Awareness on IEC materials for Prevention and mitigation	April	October		Govt
4	Agriculture	Encourage for flood resistant crop in flood area	February	March		Govt.
5	Agriculture	Promoting people for Agriculture Insurance	January	March		Govt
6	Horticulture	Nursery raising insurance	January	March		Govt

5.4 Scope for integrating different schemes for Disaster Risk Reduction (DRR) Activities.

Sl. No.	Scheme	Possible activities for DRR
1	National Agriculture Insurance Scheme (NAIS)/ Rastriya Krishi Bima Yojna (RKBY)	To protect the farmers against the losses suffered by them due to crop failures on account of natural calamities, such as droughts, floods, hailstorm, storms, animal depredation, etc.
2	Janashree Bima Yojna	Provide life insurance protection to the rural and urban poor persons below poverty line and marginally above the poverty line.

3	<i>Biju Krushak Kalyan Yojana (BKKY)</i>	<i>Providing health insurance cover to farmers in the Rural Odisha and their families,</i>
4	<i>Rashtriya Swasthya Bima Yojana (RSBY)</i>	Provide financial protection against catastrophic health costs by reducing out. To improve access to quality health care for below poverty line households of pocket expenditure for hospitalization and other vulnerable groups in the unorganized sector.
5	<i>Ahar Yojana</i>	Provide cheap lunch to labourers who travel to big cities in search of work.
6	<i>Madhu Babu Pension Yojana (MBPY)</i>	Provide pension to the Old person , destitute & disabled persons in the state.
7	<i>National Family Benefit Scheme (NFBS)</i>	In the event of death of the primary bread earner of families living below the poverty line, the bereaved families are assisted with a financial assistance of Rs. 20,000/-
8	<i>Chief Minister Relief Fund (CMRF)</i>	Provide immediate relief to poor patients & persons in distress.
9	<i>Odisha State Treatment Fund (OSTF)</i>	Provide financial assistance for treatment of the poor patients suffering from life threatening disorder & diseases.
10	<i>Integrated Child Protection Scheme (ICPS)</i>	Aimed at building a protective environment for children in difficult circumstances, as well as other vulnerable children, through Government-Civil Society Partnership.
11	Pradhan Mantri Gramin Awaas Yojana (PMGAY)	Provides financial assistance to rural poor for constructing their houses themselves.
12	Integrated Child Development Services (ICDS)	Tackle malnutrition and health problems in children below 6 years of age and their mothers.
13	Janani Suraksha Yojana (JSY)	One-time cash incentive to pregnant women for institutional/home births through skilled assistance.
14	Mahatma Gandhi National Rural Employment Guarantee Act (MGNREGA)	Legal guarantee for one hundred days of employment in every financial year to adult members of any rural household willing to do public work. It should be integrated to the programme of construction of embankment in the vulnerable area.
15	Swarnajayanti Gram Swarojgar Yojana (SGSY)	Brings the assistance to poor families above the poverty line by organizing them into Self Help Groups (SHGs) through the process of social mobilization, their training and capacity building and provision of income generating assets through a mix of bank credit and government subsidy.
16	Pradhan Mantri Awas Yojana (PMAY)	To enable better living and drive economic growth stressing on the need for people centric urban planning and development.
17	UJALA Scheme	UJALA - Unnat Jyoti by Affordable LEDs for All. Scheme aims at reducing electricity bills of consumers, contribute to the energy security of India and also help in environment protection.

[Activities/ Projects for 5.2 and 5.3]

- *Construction of multipurpose cyclone and flood shelters.*
- *Removal of hoardings before specified cyclone period*
- *Trimming of trees and shrubs and removal of damaged and decayed parts of trees close to localities and critical infrastructure*
- *Public safety norms and constructions in places of worship and mass gathering*
- *Soil erosion control and riverbank stabilization*
- *Road and Highway Stabilization*
- *Bridge abutment stabilization*
- *Protection of Roads, Culverts and Bridges against flood- grass plantation*
- *Repair and Maintenance of Embankments against flooding and erosion. Retrofitting of vulnerable spots to prevent embankment breaches*
- *Cross Drainage Works:- Construction of causeways and culverts sufficient for carrying water more than historical records to prevent flash floods in downstream villages*
- *Drinking Water:*
 - *Habitations to be covered under pipe water supply scheme*
 - *Water supply in scarcity areas in during summer season*
 - *Raising of hand pumps in flood prone areas*
 - *Repair/ Replacement of non-functional hand pumps*
- *Sanitation:*
 - *Community Mobilization*
 - *Construction of Toilets*
 - *Municipal Waste Management*
 - *Sewerage System in ULBs*
- *Plantation: River bank plantation, AR, ANR, Hill Slope Plantation, Fodder Plantation, Agro forestry etc.*
- *Soil conservation works.*
- *Water harvesting*
- *Prevention of Road Accidents:*
 - *Putting up of signage in accident prone zones*
 - *Light reflectors*
 - *Diversion boards for roads and bridges*
 - *Repair of potholes & construction of Speed breakers*
- *Immunization*
- *Preventive measures against vector borne diseases*
- *Risk Transfer: Crop insurance/ livestock insurance*
- *Measures against animal depredation- Trenching/ Fencing*
- *Awareness generation programmes on disaster prevention and mitigation*
- *Mainstreaming Disaster Risk Reduction (DRR) in development activities]*

Chapter – 6

Climate Change Adaptation & Mitigation

6.1 Climate Change Adaptation & Mitigation

Weather and climate are the results of complex interactions between anthropogenic and natural factors. Evidence of global climate change include higher average temperatures, changes in precipitation, ocean warming, ocean acidification, sea level rise, decreasing sea ice, and changes in physical and biological systems. Observed climate change can be linked with the increase of green house gas concentrations in the atmosphere since the industrial revolution. Global surface temperature change for the end of the 21st century is likely to reach 4°C if no drastic mitigation actions are taken. Various sources of climate data exist that can support planning for climate change.

Greenhouse gases (GHGs) are trace gases in the atmosphere that absorb and emit long wave radiation. They naturally blanket the earth and keep it at about 33° C warmer than it would be without these gases in the atmosphere. The table features the seven most important greenhouse gases as regulated under the Kyoto Protocol. The seven gases each have a different capacity to trap heat in the atmosphere, or a so-called “*global warming potential*” (GWP). They all belong to the group of long-lived greenhouse gases (LLGHGs), because they are chemically stable and persist in the atmosphere over time scales of a decade to centuries or longer, so that their emission has a long-term influence on climate. Some of the GHGs occur naturally (e.g. CO₂, CH₄ and N₂O) but increases in their atmospheric concentrations over the last 250 years are due largely to human activities. Other greenhouse gases are entirely the result of human activities (e.g. HFCs, PFCs, SF₆ and NF₃).

Table : 6.1

Greenhouse Gas	Global Warming Potential (GWP) (over 100 years)	% of Total Anthropogenic GHG Emissions (2010)
Carbon dioxide (CO ₂)	1	76%
Methane (CH ₄)	25	16%
Nitrous oxide (N ₂ O)	298	6%
Hydrofluorocarbons (HFCs)	124-14,800	< 2%
Perfluorocarbons (PFCs)	7,390-12,200	< 2%
Sulphur hexafluoride (SF ₆)	22,800	< 2%
Nitrogen trifluoride (NF ₃)	17,200	< 2%

6.2 Important Greenhouse Gases: Carbon Dioxide (CO₂)

Most important greenhouse gas (contributes ~64% to total radiative forcing by long-lived GHGs). Half of CO₂ emitted by human activities is being absorbed in the biosphere and in the oceans. Rest remains in the atmosphere for hundreds to thousands of years

The most important anthropogenic GHG is carbon dioxide (CO₂). It accounts for around 64% of total radiative forcing due to LLGHGs. Carbon dioxide does not have a specific lifetime because it is continuously cycled between the atmosphere, oceans and land biosphere and its net removal from the atmosphere involves a range of processes with different time scales. CO₂ is primarily emitted as a result of burning of fossil fuels, deforestation and forest degradation and iron and steel production. Oceans and forests are the main sequesters of carbon i.e. sinks that can absorb CO₂ from the atmosphere. Carbon dioxide is the gas to which all other gases are compared when speaking of Global Warming Potential. Emissions of other greenhouse gases can be converted into CO₂ equivalent emissions.

Table : 6.2

Sl No	Name of the Industry/Plant/Firm	Location	Quantity of Co2 emission (PPM)	Ranking as per CO2 Emission (in the district)	Other major pollutants emitted (PPM)	Action taken for cutting down émission

6.3 Important Greenhouse Gases: Methane (CH₄)

Second most significant greenhouse gas (contributes ~18% to total radiative forcing by long-lived GHGs). Approximately 40% of methane is emitted into the atmosphere by natural sources. About 60% comes from human activities & Stays in the atmosphere for approximately 12 years.

The second most significant anthropogenic GHG is methane (CH₄) which contributes to approximately 18% of total radiative forcing due to LLGHGs. Approximately 40% of methane is emitted into the atmosphere by natural sources (e.g. wetlands and termites). About 60% comes from human activities (e.g. cattle breeding, rice agriculture, fossil fuel exploitation, landfills and biomass burning). Methane is mostly removed from the atmosphere by chemical reactions, persisting for about 12 years. Thus although methane is an important greenhouse gas, its effect is relatively short-lived.

Table : 6.3

Sl No	Name of the Block	Major Sources	Annual émission (In PPM)	Ranking as per CH4 Emission (PPM)	Action taken for cutting down émission

6.4 Important Greenhouse Gases: Nitrous Oxide(N₂O)

The third most significant greenhouse gas (contributes ~6% to total radiative forcing by long-lived GHGs). Stays in the atmosphere for approximately 114 years. Nitrous oxide is emitted into the atmosphere from both natural (about 60%) and anthropogenic sources (approximately 40%).

Nitrous oxide is the third most significant GHG, contributing to about 6% of radiative forcing due to LLGHGs. The primary human sources of N₂O are fertilizer production and use in agriculture and various industrial processes. It is estimated that N₂O stays in the atmosphere for an estimated 114 years. Its impact on climate, over a 100-year period, is 298 times greater than equal emissions of carbon dioxide. It also plays an important role in the destruction of the stratospheric ozone layer which protects us from the harmful ultraviolet rays of the sun.

Table : 6.4

Sl No	Name of the Block	Fertiliser /Industrial processes	Annual Usage (In tonnes)	Ranking as per N ₂ O Emission (PPM)	Other major pollutants emitted (PPM)	Action taken for cutting down émission

6.5 Important Greenhouse Gases: Fluorinated Gases

Global warming effect up to 23,000 times greater than carbon dioxide. Stay in the atmosphere up to 50,000 years. Three main groups: hydrofluorocarbons (HFCs), perfluorocarbons (PFCs), and sulfur hexafluoride (SF₆). Mainly developed as substitutes for ozone-depleting substances

Fluorinated gases are a family of man-made gases used in a range of industrial applications. Sources include refrigerants, air-conditioning, solvents, aluminium and magnesium production, etc. Many fluorinated gases have very high global warming potentials (GWPs) relative to other greenhouse gases. That means small atmospheric concentrations can have large effects on global temperatures. They can also have long atmospheric lifetimes, in some cases, lasting thousands of years. Fluorinated gases are removed from the atmosphere only when they are destroyed by sunlight in the far upper atmosphere. In general, fluorinated gases are the most potent and longest lasting type of greenhouse gases emitted by human activities. There are three main categories of fluorinated gases: hydrofluorocarbons (HFCs), perfluorocarbons (PFCs), and sulfur hexafluoride (SF₆).

- Hydrofluorocarbons (HFCs) are the most common group of *F-gases*. They are used in various sectors and applications, such as refrigerants in refrigeration,

air-conditioning and heat pump equipment; as blowing agents for foams; as solvents; and in fire extinguishers and aerosol sprays.

- Perfluorocarbons (PFCs) are typically used in the electronics sector (for example for plasma cleaning of silicon wafers) as well as in the cosmetic and pharmaceutical industry. In the past PFCs were also used in fire extinguishers and can still be found in older fire protection systems.
- Sulphur hexafluoride (SF₆) is used mainly as an insulating gas, in high voltage switchgear and in the production of magnesium and aluminium.

Table : 6.5

Sl No	Name of the Industry/Firm/Plant	location	Annual émission (In PPM)	Ranking as per flourinated gas Emission (PPM)	Action taken for cutting down émission

6.6 Important Green House Gases: chlorofluorocarbons (CFCs)

Chlorofluorocarbons (CFCs) an important Green House Gas contribute about 12% to radiative forcing by long-lived GHGs has not been included in the Kyoto Protocol because they are already regulated under the Montreal Protocol on Substances that Deplete the Ozone Layer which entered into force in 1989. The Montreal Protocol includes, for example, chlorofluorocarbons (CFCs) which contribute about 12% to total radiative forcing by LLGHGs. CFCs can stay in the atmosphere for more than 1,000 years. CFCs have a global warming potential (GWP) that ranges between 4,750 and 14,400 (over 100 years time span). CFCs are used in the manufacture of aerosol sprays, blowing agents for foams and packing materials, as solvents, and as refrigerants.

Table : 6.6

Sl No	Name of the Industry/Firm/Plant	location	Annual émission (In PPM)	Ranking as per flourinated gas Emission (PPM)	Action taken for cutting down émission

Ref.: IPCC (2007). Fourth Assessment Report, Technical Summary – Changes in Human and Natural Drivers of Climate & UNEP (2012). Emissions Gap Report; WMO (2013). Greenhouse Gas Bulletin

6.7 Green House Gas Sequestration

In order to prevent dangerous anthropogenic interference with the climate system, actions need to be taken to stabilize greenhouse gas concentrations in the atmosphere. Such actions are referred to as “climate change mitigation”. More specifically, climate Change mitigation involves:

- reducing GHG emissions, e.g. by making older equipment more energy efficient;
- preventing new GHG emissions to be released in the atmosphere, e.g. by avoiding the construction of new emission-intensive factories;
- preserving and enhancing sinks and reservoirs of GHGs, e.g. by protecting natural carbon sinks like forests and oceans, or creating new sinks (“carbon sequestration”).

Source: UNFCCC (2009). Fact Sheet: The Need for Mitigation

Major Greenhouse Gases Contributors (Anthropogenic) to Climate Change (Table : 6.7)

Greenhouse Gas	Human Source (Examples)	% of Total Global GHG Emissions (2010)
Carbon dioxide (CO ₂)	Fossil fuel combustion, land use changes, cement production, etc	76%
Methane (CH ₄)	Fossil fuel mining/distribution, livestock, rice agriculture, landfills, etc	16%
Nitrous oxide (N ₂ O)	Agriculture (fertilisers) and associated land use change, etc	6%
Hydrofluorocarbons (e.g. HFCs)	Liquid coolants, etc	< 2%
Perfluorocarbons (e.g. PFCs)	Refrigerant, electronics industry and aluminium industry, etc	< 2%
Sulphur hexafluoride (SF ₆)	Insulator in electronics and magnesium industry, etc	< 2%
Nitrogen trifluoride (NF ₃)	Electronics and photovoltaic industries, etc	< 2%

Source: Reproduced from IPCC 2007, UNEP 2012, and FERN

The global community has committed itself to hold warming below 2°C (compared to pre-industrial temperatures) to prevent dangerous climate change. The 2013 IPCC report on the physical science basis of climate change provides a “budget approach” to this goal, looking at total allowable CO₂ emissions level to meet the 2°C target. The report states that in order to have a greater than two in three chance of keeping *global warming* below 2°C, cumulative emissions of CO₂ cannot exceed 1,000 Gigatonnes of carbon (GtC). As of 2011, more than half this amount, or over 500 GtC, has already been emitted since 1861-1880. When the effects of other greenhouse gases are included, even less CO₂ could be emitted to keep below a 2°C warming.

Current annual emission levels are at 9.5 GtC and are likely to grow every year due to population growth and economic development patterns. If annual emissions continue to grow as in past years (“business as usual” scenario) the carbon budget will be exhausted in the next three decades.

Source: IPCC (2013). Climate Change 2013 – The Physical Science Basis, Summary for Policymakers

Details of forest as a major Carbon sink (District) (Table : 6.8)

Reserved Forest / Protected Forest (in Sq. KM)	Revenue / Village Forest (in Sq. KM)	Private owned Forests (in Sq. KM)	Others (If any) (in Sq. KM)	Total (in Sq. KM)
R.F. 15.903	83.00865	-	-	393.4491
P.R.F. 143.0049				
P.F. 151.5326				

6.8 Sectors with High Mitigation Potential (Table : 6.9)

Sl No	Sectors	Mitigation Options
1	Energy	<ul style="list-style-type: none"> • Use of renewable heat and power (hydropower, solar, wind, geothermal and bio-energy) • Improved supply and distribution efficiency • Carbon capture storage (CCS) • Combined heat and power
2	Transport	<ul style="list-style-type: none"> • More fuel efficient vehicles • Use of alternative energy sources (biofuels, cleaner diesel, etc.) • Better land-use and transport planning • Shift from individual transport to public transport systems • More efficient driving practices • Non-motorized transport (cycling, walking)
3	Industry	<ul style="list-style-type: none"> • Process-specific technologies that improve efficiency and reduce emissions • Material recycling and substitution • Heat and power recovery/cogeneration • Control of greenhouse gas emissions
4	Agriculture	<ul style="list-style-type: none"> • Manure and livestock management to reduce CH₄ emissions • Improved fertilizer application techniques to reduce N₂O emissions • Improved crop and grazing land management to increase soil carbon storage • Restoration of cultivated peaty soils and degraded lands • Agro-forestry practices
5	Forestry	<ul style="list-style-type: none"> • Reduced deforestation • Afforestation/reforestation • Forest management • Tree species improvement to increase biomass productivity and carbon sequestration

6	Waste	<ul style="list-style-type: none"> • Landfill methane recovery • Waste incineration with energy recovery • Composting of organic waste • Controlled wastewater treatment • Recycling and waste minimization • Biocovers and biofilters to optimize CH₄ oxidation
---	-------	---

6.9 Sector specific climate change mitigation projects : (Table : 6.10)

Sl No	Sector	Project Title	Period		Mitigation Targets
			From	To	
-	-	-	-	-	-

N.b.: Please fill in the above table with Project undertaken exclusively for Climate Change Mitigation.

Chapter – 7

Safety of Schools and Child Care Institutions

Implementation of School Safety Policy Guidelines 2016 (SSP-2016 Guidelines)

7.1 Order on WP(C) 483/2004 of Hon'ble Supreme Court

The Hon'ble Supreme Court vide orders of dated 14.08.2017 in WP (C) 483/2004, directs vide letter no 2437/2004/SC/PIL/(WRIT) dt. 23.08.2017 that the School Safety Policy (SSP) 2016 guidelines issued by NDMA are statutory in nature and shall be implemented in letter and spirit by all concerned authorities for all schools. The direction of the Supreme Court in Implementation of the School Safety Policy Guidelines Inter-alia postulates as follow:

- Time bound implementation of the Guidelines
- District Disaster Management Authority to ensure and monitor compliance of the said Guidelines
- District Education Officer of each District to be a "Nodal officer" with responsibility, liability and obligation as well as powers and functions to ensure strict compliance with the Guidelines within the district of his jurisdiction.
- Joint Monitoring Committee consisting of representations of both Department of School Education & Literacy, Ministry of HRD and NDMA
- Quarterly compliance reports from the Chief Secretary to MHRD and NDMA on the actions taken.

Hon'ble Supreme Court has also defined few actions at different levels to ensure school safety

State & District Level	School Level:
<ul style="list-style-type: none"> • Policy for safety audits in all schools • 'Stability certificate' by Government-certified engineer. • Manual for fire safety procedures and other safety precautions • The National Building Code of India, 2005, to construct fire-safe buildings. (Revised 2016) 	<ul style="list-style-type: none"> • Schools must take appropriate safety measures and an emergency response plan that delineates staff responsibilities, communication modes, and training and updating procedures for all members of the faculty, staff and students. • Fire insurance coverage should be made mandatory for all schools. • Ensuring that the kitchen in the precincts of the school has adequate safety mechanisms.

Ref. : Fire Safety Measures in School s(Section 3.1 p-23) / Training of School Teachers & Other Staff (Section 3.1 p-25) /School Building Specifications (Section 3.1 p-27) Clearance & Certificates (Section 3.1 p-29) SC. **Judgement on WP(C) 483/2004**

7.2 Guidelines on School Safety Policy, 2016- NDMA

The School Safety encompasses “ the creation of safe environments for children starting from their homes to their schools and back.” This as well includes safety from large-scale natural hazards, human made risks, pandemics, violence as well as more frequent and smaller-scale fires, transportation and other related emergencies and environmental threats that can adversely affect the lives of children.

Vision :

- The Guidelines stand for a vision of India where all children and their teachers, and other stakeholders in the school community are safe from any kind of preventable risks that may threaten their well being during the pursuit of education.
- Educational continuity is maintained/ resumed even in the immediate aftermath of a disaster so that Children are physically, mentally and emotionally secure within their schools.

Approach and Objectives

- All hazard approach.
- All schools; all stakeholders 2. Strengthening existing policy provisions to make schools safer
- School Safety as an indicator of quality for continued planning, execution and monitoring
- Primary objective is to ensure the creation of safe learning environment for children.
- Also seek to highlight specific actions towards school safety that can be undertaken by different stakeholders within the existing framework of delivery of education.

Applicability

- The National School Safety Policy Guidelines apply to all schools in the country- whether government, aided or private, irrespective of their location in rural or urban areas.
- They apply to all stakeholders involved in delivery of education to Children in India

All hazard approaches

- School Safety efforts needs to take cognizance of all kinds of hazards that may affect the wellbeing of children.
- Hazards include structural and non-structural factors.
- Structural factors include dilapidated buildings, poorly designed structures, faulty construction, poorly maintained infrastructure, loose building elements, etc.
- Non Structural factors include loosely placed heavy objects such as almirahs, infestation of the campus by snakes and any other pests, broken or no boundary walls, uneven flooring, blocked evacuation routes, poorly designed and placed furniture that may cause accidents and injury, inadequate sanitation facilities, etc.

Right to Education Act 2009

- The Act sets minimum norms and standards with regard to location and quality of schools and in Clause 19, lays down that no school shall be established, or recognized unless it fulfills the norms and standards specified in the schedule.
- One of the key standards is in relation to access to “all weather buildings”; in “areas with difficult terrain, risk of landslides, floods, lack of roads and in general, danger for young children in the approach...

- the State Government / Local Authority shall locate the school in such a manner as to avoid such dangers”.
- The Act lays down the formation of the School Management Committee for planning of infrastructure and other requirements with respect to operational functioning of schools.
- The School Development Plan, as laid out by the Act, spells out the physical requirements of additional infrastructure and equipments to meet the norms spelt out in the schedule (in relation to all weather buildings).

Key Action Areas

1. Institutional strengthening at the State & District levels

- Co-opting senior officials of the Department of Education in SDMA and DDMA.
- Nomination of School Safety Focal Point Teacher & Sensitization of School Management Committee on DM.

2. Planning for Safety

- Structural Measures (including siting, design and detailing for structural safety).
- Non structural Measures.
- Preparation & implementation of School Disaster Management Plan.
- Leveraging existing flagship programmes to make school campus safer.

3. Capacity building for safe schools

- Training for students and school staff
- Specialized training and skill building of Education officers, representatives of SCERT and DIET, SDMA, DDMA, etc on school safety
- Mock Drills

4. Disaster Management in Core Curriculum

5. Regular monitoring of risk and revision of School Safety Plans (including Safety Audits & Availability of Emergency Equipment).

7.3 Category & type of schools

Name of the Block	Government Schools				Government Aided schools		Private Schools	
	Elementary		Secondary		Elementary	Secondary	Elementary	Secondary
	Rural	Urban	Rural	Urban				
Aul	169	0	28	0	11	15	22	0
Derabish	178	0	20	0	9	17	15	0
Garadpur	136	0	20	0	1	13	18	0
Kendrapara	161	11	20	5	9	2	13	4
Mohakalapara	232	0	26	0	23	19	31	1
Marshaghai	133	0	18	0	6	20	19	1
Pattamundai	200	27	25	3	10	25	33	1
Rajkanika	174	0	19	0	13	17	16	0
Rajnagar	212	0	15	0	18	15	12	0

7.4 Category & type of students

Name of the Block	Government Schools				Government Aided schools		Private Schools	
	Elementary		Secondary		Elementary	Secondary	Elementary	Secondary
	Rural	Urban	Rural	Urban				
Aul	11866	0	5315	0	478	1971	3308	0
Derabish	9170	0	4616	0	285	2211	3072	2250
Garadpur	6739	0	3965	0	211	1281	2363	0
Kendrapara	10665	1815	6018	1658	1497	2239	5772	3787
Mohakalapara	21716	0	5702	0	1065	3401	3466	204
Marshaghai	8701	0	3863	0	267	1690	2872	295
Pattamundai	16734	2934	4200	1191	465	2671	4702	31
Rajkanika	12519	0	5458	0	688	2020	1780	0
Rajnagar	20174	0	6329	0	861	2787	1441	0

7.5 School Safety Advisory Committee (District)

1. Date of Formation
2. Institutional Architecture

Sl No	Name & Designation	Contact No.	Email ID	Remarks
1	Sri Shri Samarth Verma, IAS , IAS, Collector & District Magistrate, Kendrapara	9439883093	dm-kendrapara@nic.in	Chairperson
2	Sri Niti Sekhar, IPS, S.P. Kendrapara	9438916260	spkdp.odpol@nic.in	Co-Chairperson
3	Sri Birabhadra Tudu, District Fire Officer	9437935991	birabhadratudu101@gmail.com	Member
4	Sri Kalandi Ch. Bhoi,D.W.O.	9438617866	dwo.kendrapara@yahoo.in	Member
5	Smt. P. Mohapatra, DSWO	9437293454	dswokendrapara@nic.in	Member
6	Dr. Baishnab Sahoo,CDMO	9439988886	cdmokendrapara@gmail.com	Member
7	Er. Dillip Ku. Dehury, Executive Engineer, RWSS	9438420101	eerwss_ctc2@nic.in	Member
8	Sri Sambeet Satapathy, District Emergency Officer	9438045578	deoc.kendrapada@gmail.com	Member
9	Sri Sanjaya Ku. Mishra, District Panchayat Officer	9937353240	oriken@nic.in	Member
10	Sri Arabinda Acharya, Principal DIET, Kendrapara	9937105948		Member
11	Sri Susanta Ku. Jena, BEO- Kendrapara	8895380325		Member
12	Sri Sanjaya Ku. Mishra, DPCSSA, Kendrapara	9937353240	dpckendrassa.opepa@nic.in	Member
13	Dr. Udayanath Majhi, District Education Officer	9437449490	deokendrapara17@gmail.com	Nodal officer & Member convenor
14	Sri Niranjana Sahoo, President NGO forum	9938960028	sathisamaja@gmail.com	Member

7.6 Details of School Safety in the district

Sl No	Activity	Total School	Achieved								
			Ken drap ara	Aul	Raj ka nika	Gara dpu r	Rajn agar	Derab ish	Mar shag hai	Patt amu ndai	Mah akal apar a
1	Schools having School Safety Advisory Committee (Number)	1979/ 2175	305/ 316	198/ 206	215/ 215	165/ 170	200/ 276	219/ 219	129/ 185	234/ 244	314/ 348
2	Schools having Scholl Disaster management Plan (Number)	1837/ 2175	300/ 316	201/ 206	215/ 215	153/ 170	240/ 276	219/ 219	164/ 185	150/ 244	195/ 348
3	Schools having conducted Safety Audits (Structural) (Number)	1238/ 2175	122/ 316	178/ 206	107/ 215	127/ 170	108/ 276	109/ 219	144/ 185	127/ 244	216/ 348
4	Safety Audits (Non-Structural) (Number)	1353/ 2175	149/ 316	145/ 206	147/ 215	110/ 170	156/ 276	178/ 219	164/ 185	101/ 244	203/ 348
5	Schools having conducted Annual Mock Drills (Number)	1646/ 2175	201/ 316	167/ 206	141/ 215	170/ 170	276/ 276	119/ 219	174/ 185	206/ 244	192/ 348
6	Schools Having Fire Extinguisher (Number)	1748/ 2175	240/ 316	179/ 206	210/ 215	170/ 170	215/ 276	153/ 219	172/ 185	200/ 244	209/ 348
7	Schools Adhering to safety norms in storing inflammable & Toxic Material (Number)	1759/ 2175	245/ 316	171/ 206	195/ 215	160/ 170	276/ 276	219/ 219	185/ 185	244/ 244	308/ 348
8	Schools confirming safety standards as per local building bye-laws (Latest) (Number)	2175/ 2175	316/ 316	206/ 206	215/ 215	170/ 170	276/ 276	219/ 219	185/ 185	244/ 244	348/ 348
9	Schools having issued	0356/ 2175	000/ 316	000/ 206	005/ 215	00/ 170	267/ 276	000/ 219	00/ 185	000/ 244	084/ 348

	Recognition certificate under sub Rule(4)-Rule 15 of RTE rules 2010 (only to schools that comply with Structural safety norms) (Number)										
10	Schools where students & teachers undergo regular training on School Safety & Disaster Preparedness (Number)	2175/ 2175	316/ 316	206/ 206	215/ 215	170/ 170	276/ 276	219/ 219	185/ 185	244/ 244	348/ 348
11	Schools where disaster management is being taught as part of the curriculum (Number)	2175/ 2175	316/ 316	206/ 206	215/ 215	170/ 170	276/ 276	219/ 219	185/ 185	244/ 244	348/ 348

7.7 Disaster management Education (School Safety and School Disaster Preparedness):

[Disaster management education should include organizing awareness generation programmes in schools and colleges and conducting basic mock drills for fire and other disasters. For the purpose, in the first phase district level high schools and colleges (both govt. and private) may be taken into consideration.]

Sl. No.	Name of the Programme	No. of Schools, Colleges and Other Educational institutions to be covered during the year 2019	Time Line	Remarks
1	Awareness generation and mock drills for fire/earth quake etc.	2175	Dec.-19	Refresher
2	Preparation of School disaster management plan	1837	Dec.-19	

Details of Child Care Institutions

Sl No	Block/ ULB	Name and Address of the Organization	Boys	Girls	Total No of Children	Name and Contact no. of the Shift-in-Charge	Fire Safety Equipments (Fire Extinguisher, Alarm)	Staff Training on Fire Safety Equipment	Nearby open space for evacuation	Alternative Shelter/s Identified
1	Garadpur	Pallisri Mahila Samiti, At/Po-Korua,Ps-Patkura,Pin-754134	22	82	104	Srikant Nayak-Superintendent , Mob-9437089978	Fire Extinguisher installed only	No	Cyclone Shelter Home by IOCL inside the campus	Cyclone shelter home at Khursiya High School
2	Mahakalapada	Lutheran Mahila Samiti,Patalipank, At/Po-Patalipank	31	44	75	Biswajit Tripathy Superintendent , Mob-9937198538	Fire Extinguisher installed only	No	Cyclone Shelter home inside Loknath Mohabidy alaya,Korua	No

Chapter – 8

Odisha Boat Rule

In 2018, there is an incident happening of boat sinking near Nipania village of Mahakalakra of Kendrapara district. 9 persons lost their lives from Jagatsinghpur district. So Implementation of Odisha Boat rule is very much essential to reduce the casualty.

The Commerce & Transport (Commerce) Department, Odisha notified the Odisha boat rule on 13th February 2004.

No. 1321-WT-20/2003-Com.-Whereas, the draft of certain rules which the State Government propose to make in exercise of the powers conferred by Sections 12 and 19 of the Northern India Ferries Act 1878 (Act 17 of 1878), Sections 15 and 22 of the Bengal Ferries Act, 1885 (Bengal Act 1 of 1885) and Section 16 of the Canals and Public Ferries Act, 1890 (Madras Act 1 of 1890) was published in the extraordinary issue of the Orissa Gazette No. 1603, dated the 22nd October 2003 under the notification of the Government of Orissa in the Commerce & Transport (Commerce) Department No. 7235-WT-20/2003-Com., dated the 23rd September 2003 inviting objections and suggestions from all persons likely to be affected thereby till the expiry of a period of thirty days from the date of publication of the said notification in the Orissa Gazette

And whereas, the objection and suggestion received in respect of the said draft during the period so specified has been duly considered by the State Government;

Now, therefore, in exercise of the powers conferred by the said section of the said Acts the State Government do hereby make the following rules, namely-

1. (1) These rules may be called the Orissa Boat Rules, 2004
- (2) They shall come into force on the date of their publication in the Orissa Gazette
2. In these rules, unless the context otherwise requires-
 - (a) "Boat" means water craft of less than thirty feet length, called by whatever name like Bhut Bhuti, longtal drive, etc., including mechanically propelled vessels driven by less than twenty British Horse Power Engine;
 - (b) "Boat Surveyor" means a person appointed as such by the State Government;
 - (c) Cargo boat means any boat, which ordinarily carries all kinds of movable or personal property including animals;
 - (d) "Class- boats" means barges or flats constructed of iron or wood or Fibre Reinforced Plastic (FRP) or Ferro-Cement, ship shape and with straight keel;
 - (e) Class-II boats means open country boats, usually called Malingeas or Kosalis or Pattas or Kathuas or Chilika Navs or Dongas;
 - (f) "Form" means a Form appended to these rules

-
- (g) "Out Board Motor" means engine used to move the boat mechanically and includes longtail and such other devices;
- (h) "Passenger boat" means any boat which ordinarily carries persons other than the "Tindal" or "Manjhi" or the boatman in charge and the crew and
- (i) "Registration Officer" means the Assistant Director. Inland Water Transport having jurisdiction in the area.
3. No person shall whether a owner or as servant shall ply a boat to carry goods or passengers whether for hire or not or whether regularly or occasionally in the rivers, canals, lakes and reservoirs-
- (a) unless the boat has been registered as required under these rules and granted license in Form-II: and
- (b) unless the letter specified in Appendix-A, appended to these rules indicating the place of registration followed by the registration number assigned is painted on both sides of the boat in white figures of not less than 15 cms. in height and 2 cms. in breadth.
- 4 (1) Every application for registration of a boat shall be made in writing to the Registration Officer and shall contain particulars of the name of the owner and address, the name of the Tindal or "Manjhi" in charge, the number of the crew. the description and tonnage of the boat and in case of a passenger boat, the number of passengers the boat can safely carry.
- (2) The applicant shall produce the boat at such time and place as the Registration Officer shall direct.
- (3) On receiving the application for registration of a boat, the Registering Officer shall direct the Boat Surveyor to measure the boat as required under Rule 23 of these rules and shall enter the particulars in the Book of Registry to be maintained in Form -I on payment of fees specified in Rule 32. A certificate of Registration in Form-II shall be supplied to the owners.
- 5, Every transfer of ownership shall be notified to the Registration Officer in writing and the certificate of Registration for endorsement along with the fees prescribed under Rule 32 shall accompany such notification.
- 6, The Registered number of a boat shall remain in force as an identification number throughout whole working life of the boat unless-
- (a) is cancelled at the request of the owner or
- (b) the boat remains unlicensed for a period of two years; or
- (c) the boat is declared unfit for further service by the Boat Survey; or
- (d) the number cut on the boat is obliterated.
7. (1) Every Class-I boat having a registered tonnage exceeding 10 tons shall have her load line indicated by a conspicuous mark cut into the hull of the boat and painted white on dark ground. The owners in the presence of the boat surveyor shall make this mark at the time of Registration.

- (2) In case of passenger boats, the maximum number of passengers to be carried shall be mentioned at a prominent place for information of the passengers.
- 8(1) Every application for the licencing of a Class-I boat shall be made in writing to the Boat Surveyor and shall be signed by the owner and shall state the residential address of the owner, the name of the Tindal in charge, the number of the crew and the tonnage of the boat. If the boat has been previously licensed the previous no shall also be stated.
- (2) The applicant shall produce the boat at such time and place as the Boat Surveyor shall direct for the purpose of licensing the boat.
9. No license shall be granted in respect of any boat until such boat has been surveyed by the Boat Surveyor and he has satisfied himself that the fallowing conditions are fulfilled, namely: -
- (a) that the boat is in good condition and is suitable for the conveyance of cargo passengers and complies with the provisions of these rules;
 - (b) that the tonnage of the boat is ascertained in the manner prescribe under sub-rule14) of Rule 23 of these rules;
 - c) that the number of crew required for safe navigation of such boat is in accordance with the scale prescribed under Rules 24 and 25 of these rules:
 - (d) that such boat is provided with adequate appliances for the pumping or bailing out or otherwise getting rid of bilge water and with serviceable ground tackle and other equipment necessary for safe navigation;
 - (e) that in case of Class-I boats, the freeboard of the boat when fully loaded is ascertained in the manner prescribed in sub-rule (5) of Rule 23 of these rules; and
 - (f) that the boat is fitted with a carbose or fireplace in a suitable position
10. If the conditions enumerated in Rules 8 and 9 are satisfied and necessary payment of fees as prescribed under in Rule 32 of these rules has been made, the Boat Surveyor shall—
- (a) issue to the owner a license in duplicate, in case of Class-I boats, which shall contain the particulars of the boat, and the name of the Tindal or Manjhi in charge, in Form-III. In case of Class-II boats the license need only be issued in original;
 - (b) cause the necessary particulars relating to the boat to be entered in the registry of boats: and
 - (c) cause to be painted, on both sides of the boat, the number assigned in the license to such boat, preceded by the letter specified in Appendix-A appended to these rules.
- 11 Every license granted under these rules shall continue in force for a period of one year from the date on which it is granted unless it is revoked under the provisions of these rules
- 12, No licence granted under these rules is transferable.

- 13(1) Application for the renewal of a licence for a Class-I boat may be made by the owner or his authorised agent in writing to the Boat Surveyor. The Boat Surveyor may at his discretion before renewing the license require the boat to be produced for examination, and if he is of the opinion that the vessel satisfies the conditions specified under Rule 9, may renew the license or a period of one year for which a fee shall be payable in accordance with the scale prescribed under Rule 32.
- .
- (2) Application for the renewal of a license for a Class-II boat shall be made in person by the owner or Manjhi of the boat.
- (3) If the owner, agent, Tindal or Manjhi fails to make application for the renewal of license for the boat within a month from the date of expiry of the old license he shall be charged license fees at double the rates.
14. Every licensed boat when plying shall carry on board its license which shall be produced when required by the police or any officer duly authorised by the Collector or the Registering Officer or the Boat Surveyor and shall be delivered in duplicate in case of Class-I boats on the expiry or other determination of the license. In case of a passenger boat the license shall be produced when required by any passenger for inspection.
- 15, (1) If the Manjhi of a boat fails to produce the license as required under Rule 14, the boat may be treated as an unlicensed boat unless satisfactory explanation is given to the Registration Officer or in his absence to the Boat Surveyor. He shall be charged thrice of the rate of the license fees for issue of license.
- (2) The police or any other officer authorised by the Collector may report to the Registering Officer regarding existence of such unlicensed boats.
16. The Collector may, at any time, order a licensed boat to be resurveyed without any charge to the owners.
17. No boat shall be allowed to ply unless it is in charge of a Tindal or Manjhi licensed and registered by the Boat Surveyor. The Tindals or Manjhis required to be licensed in Form-IV shall only be issued at the time when the boat is being licensed on payment of fees prescribed under Rule 32. The Boat Surveyor shall maintain register of licensed tindals in Form-V. Any Tindal or Manjhi newly placed in charge of a boat shall himself apply to the Boat Surveyor for a licence and shall produce at the same time the license of the boat of which he is newly placed in charge is verified.
18. The license granted to any boat may be revoked-
 - (a) Whenever the boat is in the opinion of the Boat Surveyor, unfit for the purpose for which it is licensed;
 - (b) Whenever any breach of the conditions of the license or the rules has been committed by the owner or his agent or by any Tindal or Manjhi in charge of the boat;
 - (c) At any time, the Collector may deem fit for good and sufficient reasons.

19. If any subsisting license granted in respect of a boat is lost, the Registering Officer on the application of owner or agent of such boat, may issue a duplicate of the original license for which a fee shall be payable in accordance with the scale prescribed in Rule 32.
20. The owner or his agent, or the Tindal or Manjhi in charge of any licensed cargo boat shall not permit such boat to be loaded so as to submerge the mark indicating the load waterline.
21. (1) Whenever any accident causing serious hurt to any person or material damage to any property occurs on board. or by means of any boat, the Tindal or Manjhi in charge shall at once proceed to the nearest Police-station and report the circumstances connected with the accident to the officer-in-charge of the Police-station. He shall also report to the Boat Surveyor.
- (2) In case of sinking of boat due to accidents or otherwise the boat owner / operating personnel shall immediately report the matter to the concerned authority/police. The boat owner shall also take immediate steps within a reasonable time for salvaging the boat. Provided that police may register an FIR in this connection on his own information or on the basis of information received from public.
- (3) In case of his failure to salvage the boat the authorities concerned shall take immediate steps for its salvage and the expenses incurred therefor shall be recovered from the boat owner within a specified time frame under the provisions of the Orissa Public Demands Recovery Act, 1962.
22. All bilge water shall be pumped or bailed out or get rid of from a boat as often as possible for safe navigation.
23. (1) Length of a boat shall be measured in meters from the inside of the stem post to the inside of the stern post.
- (2) The breadth shall be measured in meters from side to side inside the ceiling plank, under the deck beam amid ships. Where no ceiling plank is fitted the measurement shall be taken to the upper side of the sheer strategy.
- (3) The depth shall be measured in meters from the underside of the deck beam amid ships to the upper side of the floor ceiling plank. Where no ceiling plank is fitted, the measurement shall be taken to the upper side of the keelson.
- (4) The gross tonnage of the boats shall be determined by the following formula: -

$$\text{Gross Tonnage} = KV$$

Where V=Total volume of earring spaces of the boat in cubic metres and

K=The co-efficient as tabulated below-

Volume in Cubic Metres	Co-Efficient K
10	0.2200
20	0.2260

30	0.2295
40	0.2320
50	0.2340
60	0.2356
70	0.2369
80	0.2381
90	0.2391
100	0.2400
200	0.2460
300	0.2495
400	0.2520
500	0.2540
600	0.2556
700	0.2569
800	0.2581
900	0.2591
1000	0.2600

The values for co-efficient K for intermediate volumes can be obtained by linear interpolation.

- (5) Every boat exceeding 10 tons shall have on its sides amidships a conspicuous mark the rate of 2.5 cms height 15 cms wide cut and painted white to indicate the freeboard or greatest at the rate of 25cms for every meter of depth.
- (6) whenever a boat is licensed to carry both passengers and cargo it shall be measured and marked with a load line in the same way as though it intended solely for carrying of cargo.
- (7) To ascertain the number of passengers that a passenger boat may carry, multiply the superficial area in square meters of the floor space available for passengers by 1.8 and the result is the number of passengers that the boat may be licensed to carry. Where benches or thwarts are provided the number of passengers to be carried may be calculated at the rate of 2 persons for every running meters of seating accommodation.

- (8) Whenever a boat is licensed to carry both passengers and cargo total load shall be such that the load line marked on the boat is not submerged and the maximum number of passengers to be carried that to be mentioned at a prominent place.
- (9) To ascertain the number of persons in addition in the crew that may be carried two children below the age of 12 years shall be counted as one person and every 50 kg weight of luggage shall be counted as equivalent to one person.

24. Every cargo boat plying shall carry a minimum crew as given below:-

- (a) For a boat not more than 10 Tons burden-4 Men including Manjhi
- (b) Above 10 Tons but not exceeding 20 Tons-5 Men including Manjhi
- (c) Above 20 Tons but not exceeding 30 Tons-6 Men including Manjhi
- (d) Above 30 Tons-7 Men including Manjhi

Provided further that when cargo boats are in tow for a towing launch half the above crew shall be considered sufficient. laid up there shall be in charge of them sufficient.

Provided further that when boats are laid up, there shall be in charge of them sufficient crew to look after them.

25. Every passenger boat when plying shall carry a minimum crew as detailed below: -

- (a) Boats to carry not more than 10 persons-3 Men including Manjhi
- (b) Boats to carry not more than 15 persons 4 Men including Manjhi
- (c) Boats to carry not more than 20 persons- 5 Men including Manjhi
- (d) Boats to carry not more than 30 persons-e Men including Manjhi

Provided that when passenger boats are fitted with outboard motors, half the above crew subject to a minimum of three shall be considered sufficient:

Provided further that when boats are laid up, there shall be in charge of them sufficient crew to look after them.

26. The owner, agent, or person in charge of any licensed boat shall ensure-

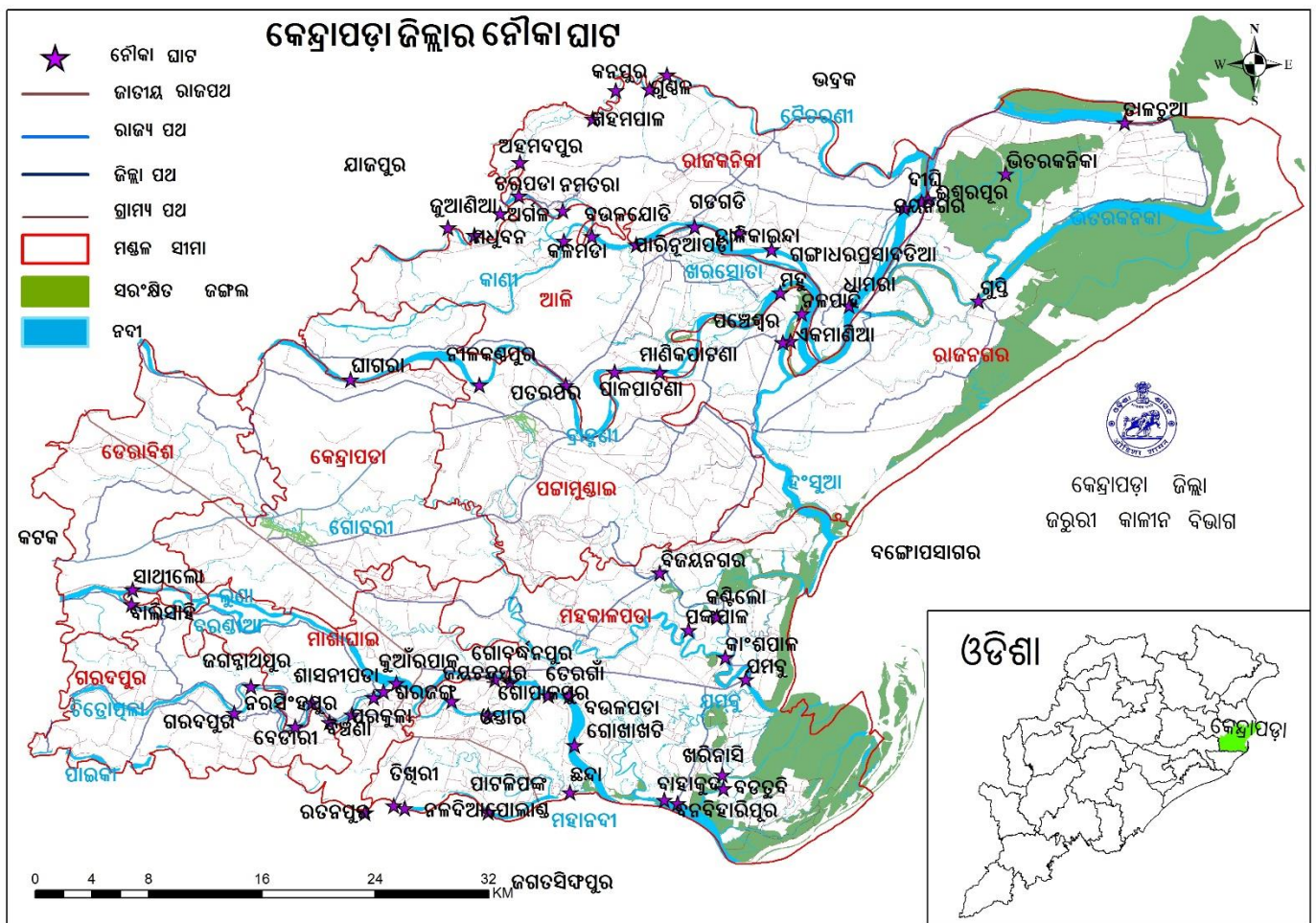
- (a) that the boat is Provided with the number of crew required under these rules;
- (b) that the boat is kept thoroughly dry and clean.
- (c) that the registration number is kept clearly painted as required under these rules.
- (d) that the license is carried in the boat.
- (e) that the equipment specified in the license is provided and maintained in good condition

- (f) that the load line, in case of cargo boat is kept clearly marked;
 - (g) that the boat, if carrying cargo, is not loaded so as to submerge the mark indicating the load water line
 - (h) that the boat, if carrying passengers, does not carry persons in excess of the number for which it is licensed; and
 - (i) that the number of maximum passengers to be carried is written prominently as specified in these rules.
27. No passenger boat shall be propelled either by an outboard engine or a long tail or with similar devices unless it satisfies the following conditions; -
- (a) The boat is properly constructed either to withstand all stresses and strains as per the approved design of a naval architect;
 - (b) It is properly sheathed with an approved material below the load water level;
 - (c) It is fitted with seating accommodation for each of the passengers;
 - (d) It is provided with a suitable awning to give necessary protection from sun and weather;
 - (e) It is provided with sufficient number of bailers;
 - (f) It is provided with approved life buoys calculated at the rate of one for every 5 passengers with a minimum of two. In boats fitted with internal buoyancy tanks or buoyant seats, the number of life buoys may be reduced by half subject to a minimum of 2;
 - (g) It is provided with a portable fire extinguisher;
 - (h) Sufficient quantity of fresh drinking water shall be provided and supplied free of cost
 - (i) A first aid box of an approved type is provided;
 - (j) Its Tindal Manjhi has a certificate of competency of serang or a certificate of competency of 2nd class driver issued under the Inland Vessels Act, 1917 and duly authorised by the Registering Officer to handle the boat: and
 - (k) It has a valid hull insurance policy with an endorsement to include Personal Accident Cover at Rs. 10,000 per head for unnamed persons limited to the total licensed carrying capacity of the boat and the crew.
28. No person in charge of a licensed passenger boat plying for hire shall, without good reason, refuse to carry in such boat tendering the proper hire.
29. When property belonging to any passengers is left in a passenger boat, the property so left shall at once be sent by the person in charge of the boat to the officer-in-charge of the nearest Police-station and the police will take follow up action as per relevant provisions of law in this regard.
30. The Tindal or Manjhi may refuse to admit any person to the boat as a passenger if he-

- (a) has not paid the fare: or
- (b) is insane; or
- (c) is suffering from an infections or contagious disease: or
- (d) is drunk and incapable of taking care of himself: or
- (e) is disorderly and causes annoyance to other passengers; or when the boat is loaded to its full capacity.
31. (1) No Passenger shall carry any dangerous goods or fire arms or decayed food stuffs or any other offensive articles on any boat.
- (2) No passenger on any boat shall-
- (i) obstruct the tindal manjhi or crew in the discharge of their duties: or
- (ii) damage or attempt to damage the boat or any article on the boat; or
- (iii) be drunk and disorderly. or drunk and incapable or taking care of himself: or
- (iv) commit any nuisance or act of indecency, or use of obscene or abusive language: or
- (v) without lawful excuse interfere with the comfort of any passenger.
32. The following fees shall be leviable for survey, registration, licencing an inspection and endorsing change of Tindals or Manjhis or boats:-
- | | Class-I Boats | Class-II Boats |
|--|---------------|----------------|
| (a) For survey, measurement and registration- at the time of issue of license for the first time or after construction, | Rs. 2,000.00 | Rs. 1,500.00 |
| (b) For special inspection or survey on each on when a boat is found unfit and each annual inspection for renewals of license. | Rs. 1,000.00 | Rs.750.00 |
| (c) For re-measurement and survey of boat on account of change in measurements /capacity. | Rs. 1,250.00 | Rs. 900.00 |
| (d) For registration and issue of license on account of change of ownership of change in capacity. | Rs. 1,000.00 | Rs.800.00 |
| (e) For issue of duplicate copy of license/ Registration Certificate in capacity. | Rs.800.00 | Rs. 500.00 |
| (f) For endorsing change of Tindal or Manjhi | Rs.800.00 | Rs. 500.00 |
33. Any boat at any reasonable time be inspected by the Registration Officer or the Boat Surveyor or any officer appointed on his behalf for the purpose of survey.

34. The Registering Officer shall submit on the first May of every year an extract of the Book of Registry showing the number of boats registered with valid license together with the address of the owner and Tindal to the respective District Collectors.
35. All boats registered and licensed under these rules shall as far as practicable be kept ready for use in floods and cyclonic relief works. The District Magistrate or his authorized officer may requisition such boats if he feels necessary for public purposes on payment of charges to be negotiated/finalised by the Special Relief Commissioner.
36. Every person violating any of the provision of these rules, shall be prosecuted and punished in accordance with the appropriate provisions of the Indian Penal code, 1860 and other provisions of law.
- 37 (1) Whoever navigates, anchors, moors or fastens any vessel or raft or stacks any timber in a manner so rashly or negligently so as to damage a public ferry shall be prosecuted and punished in accordance with the appropriate provisions of the Indian Penal Code, 1860 and other provisions of law.
- (2) The Toll Collector or the lease holder of the tolls of such ferry or any of his authorized assistant may seize and detain such vessel, raft or timber pending enquiry.
38. (1) Any passenger using any public ferry or using the approach to or landing the place thereof, who refuse to pay the proper toll or with an intent to avoid payment of such toll fraudulently or forcibly use such ferry without paying the toll or who obstruct any toll collector or lease holder of the tolls of a public ferry or any of his authorized assistant in any way in the execution of their duly assigned under these rules, shall be prosecuted and punished in accordance with the appropriate provisions of the Indian Penal Code, 1860 and other provisions of law.
- (2) Any passenger who after being warned by any such toll collector or lease holder of the toll of a public ferry or his authorized assistant not to take any animal, vehicle or other things into the ferry-boat or upon any bridge at such a ferry which is in such a state or so loaded to endanger human life or property, or who refuses or neglects to leave or remove any animal, vehicle or goods from any such ferry-boat or bridge on being requested to do so, shall be prosecuted and punished in accordance with the appropriate provision of the Indian Penal Code, 1860 and other provisions of law.
39. The police may arrest any person for committing any cognizable offence under the provisions of Indian Penal Code and other laws, so far as violation of any of the provision of these rules is concerned on receipt of complaint from the crew owner of the boat present at the spot.
40. (1) The Boat Surveyor may enquire into and assess the value of the damage, if any, done or caused by the offender to the ferry concerned in consultation with the Joint Director, Inland Water Transport and shall order the amount of such value to be paid by the offender in addition to any fine imposed upon the offender under these rules.
- (2) The amount of compensation assessed under sub-rule (1) shall be leviable as if it is a fine and shall be recovered, if necessary, by sale of the vessel, raft or timber causing the damage.

- (3) Appeal against the order passed under sub-rule (1) may be made within a period of 30 days before the Joint Director, Inland Water Transport who may pass necessary orders, as deemed fit.
41. The standard ferry rate per passenger per kilometre may be fixed by the State Government from time to time and shall be applicable to all boats plying within the State.
42. The Collector or his authorized officer shall in advance make requisition of security personnel consisting of one Sub-inspector, two Habildars and six Constables from the general police where the enforcement work is required to be taken up.



Chapter – 9

Capacity Building Measures:

7.1 Approach

Developing a DDMP without building capacity or raising awareness amongst stakeholders can be detrimental to the development of a successful and sustainable plan. Stakeholders and communities are critical components to a successful, long-term, sustainable disaster management plan. Capacity Building develops and strengthens skills, competencies and abilities of both Government and non-government officials and communities to achieve their desired results during and after disasters, as well as preventing hazardous events from becoming disasters

Developing institutional capacity is very important. At the same time, by making the local community part of the process and solution would help in ensuring that disaster mitigation measures are more likely to be implemented and maintained over time.

8.2 Capacity Building of Govt. Officials, PRI Members etc.:

Sl. No.	Name of the Course/ Training Programme	Participants	Duration of the Training Programme	Month of Organization	To be Organized by	Remarks if any
1.	Orientation training programme on disaster management	ADM, Sub-Collector All BDOs, Tahasildars, Head of line departments, Police & Fire Dept. etc.	½ day	April 2019	DDMA/ Collector	To be coincided with the first quarter meeting of the DDMA
2	Training programme on heat wave preparedness	All BDOs/ EE RWS &S, CDMO, CDVO, NGOs, etc.	1 day	April 2019	DDMA/ Collector	

3	Hospital preparedness and mass causality management including hospital management plan	Doctors and Hospital Administrators	1 day	April 2019	CDMO	
4	Training programme on treating heat wave related health issues	Doctors and Paramedical Staff/ ANMs	1 day	May 2019	CDMO	
5	Mass Casualty Management.	Para Medics/Police/ RPF/Home Guard/Fire and Civil Defense/ Railway Officials	1 day	May 2019	DDMA	
	Earth quake resistant construction	Asst. Engineers & JEs	1 day	May 2019	DDMA	
	Post disaster damage assessment	AEs of all Blocks and line departments	1 day	May 2019	DDMA	
	GIS mapping of Utilities	Block Computer Programmers, Line Department MIS officials	1 day	May 2019	DDMA	
	Public health in emergencies- safe drinking water and sanitation	All BDOs, Block and district level officials of PHED/ RWS & S Dept.	1 day	May 2019	CDMO	

	Training of teachers on school safety including DM plan and conduct of Mock Drills	Principal/ Head Masters of all Govt. & Private Institutions	1 day	May 2019	DEO	
	Role of PRIs and ULBs in disaster management.	Members of ZP and ULBs, Chairman & Vice Chairman of PS.	1 day	May 2019	DDMA/ Collector	
	Block level training programmes on role of PRIs in disaster management	Sarapanchas & PS members	1 day	May 2019	BDO	
	Role of NGOs/VOs/CBOs in disaster management.	District and block level NGOs/ VOs involved with district administration in disaster management	1 day	April 2019	DDMA/ Collector	
	Training of ZKSS and BKSS members on basics of disaster management and creating community level awareness for dos and don'ts related to common disasters.	ZKSS and BKSS members	1 day	May 2019	District Culture Officer/ DIPRO	

	Search & rescue and safe evacuation.	Civil Defense Volunteers, NSS, NYK Volunteers, NCC	5 days	June 2019	SP/ Asst. Commandant of the nearest ODRAF unit.	
	Training of Masons on earthquake resistant construction.			June 2019		
	Role of Media in Disaster Management	Media Personal	1 day	June 2019	DIPRO	

Tabletop Exercise:

Each year in the 1st week of April, Collector to organize a tabletop exercise involving all district and block level key officials to assess the emergency response plans for various disasters.

8.3 District/ Block level Mock Drills:

Sl. No.	Type of Mock Drill	Officials/ Institutions to be involved	Month/ Date	Remarks
1	Tsunami	BDO and Line Dept. NGOs and PRI representative	5th September 2018	
2	Flood	BDO and Line Dept. NGOs and PRI representative	19 th June 2019	
3	Cyclone	BDO and Line Dept. NGOs and PRI representative	19 th June 2019	
4	Industrial Accidents/ Industry Specific Mock drills	Factory & Boiler , Industry,	27 th February 2018	

Disaster management Education (School Safety and School Disaster Preparedness):

Sl. No.	Name of the Programme	No. of Schools, Colleges and Other Educational institutions to be covered during the year	Time Line	Remarks
1	Awareness generation and mock drills for fire/ earth quake etc.	2175	By Dember 2019	2175 refresher Completed by Dec 2019
2	Preparation of School disaster management plan	1837	May By Dember 2019	338Completed by Dec 2019

8.4 Community Capacity Building and Community Based Disaster Management:

Sl. No.	Block Name	No. of vulnerable villages to be covered during 2018-19	No. of VDMC and task force member to be oriented	No. NGOs to be involved in the process	Time line	Remarks
1	Rajnagar	0	249	4	June-December 2019	Tsunami Prone Village and
2	Mahakalpada	0	187	3	-do-	Flood/Cyclone affected village
3	Rajkanika	0	3	1	-do-	Flood/Cyclone affected village
4	Aul	0	3	1	-do-	
5	Garadpur	0	0	0	-do-	
6	Marshaghai	0	0	0	-do-	
7	Pattamundai	0	6	1	-do-	
8	Kendrapara	0				
9	Derabish	0				

[Block wise village list for 2019-19 to be given in 3.2 Volume II of the DDMP]

Capacity building of Cyclone and Flood Shelter Maintenance & Management Committee and Task Force members:

Sl. No.	Name of the Training Programme	Total No. of Persons to be trained	No. of Training Programmes to be organized	Time Line	Remarks if any
1	Orientation of CSMMC and FSMMC	117	87	Dec	
2	Training of task force members on Search & Rescue and First Aid	117	87	Dec	

Shelter level mock drills:

Sl. No.	Type	No. of Cyclone/ Flood Shelters to be covered	No. of villages to be covered.	Month/ Date
1	Cyclone Mock drill	117	117	19th June
2	Tsunami Mock drill	23	64	5 th September

Chapter – 10

Preparedness

7.1 Relief Lines : District to Blocks

Sl. No	Name of the Road		Type of Road & Length	Vulnerability of the route (Description of the Vulnerability)	Coverage (Blocks)
	From	To			
1	Kendrapara DHQ	Rajkanika BHQ	MDR(Black topping) about 41km	From Pattamundai to Patrapur Bridge about 3.4 Km and From Achyutpur to Ganja about 2.2 km vulnerable to flood.	Kendrapara,Pattamundai & Aul
2	Kendrapara DHQ	Aul BHQ	MDR(Black topping) about 33km	From Pattamundai to Patrapur Bridge about 3.4 Km vulnerable to flood.	Kendrapara,Pattamundai
3	Kendrapara DHQ	Mahakalpa da BHQ	MDR(Black topping) about 25km	NH was breached about 30 meter in 2006 flood near Gop square due to flood.	Kendrapara
4	Kendrapara DHQ	Garadpur BHQ	ODR(Black topping) about 45 km	Maximum time Road breached near bedari about 500 meter due to flood	Kendrapara

7.2 Relief Line Channels : *Block to GPs & Villages*

Sl. No	Name of the Road		Type of Road & Length in KM	Vulnerability of the route (Description of the Vulnerability)	Coverage (In Nos.)	
	From	To			Village	Population
1	Kendrapara	Ayaba	Black top/Concrete&10	Cyclone	10	30000
2	Kendrapara	Bagada	Black top/Concrete&4	Cyclone	5	1700
3	Kendrapara	Baro	Black top/Concrete&7	Cyclone	7	4200
4	Kendrapara	Bhagabatpur	Black top/Concrete&7.5	Cyclone	6	6000
5	Kendrapara	Bharatpur	Black top/Concrete&5	Cyclone	4	5000
6	Kendrapara	Chakroda	Black top/Concrete&7	Cyclone	5	7000
7	Kendrapara	Chandanpur	Black top/Concrete&13	Cyclone	8	10000
8	Kendrapara	Charigaon	Black top/Concrete&10.5	Cyclone	7	5000
9	Kendrapara	Dhola	Black top/Concrete&7	Cyclone	5	4000
10	Kendrapara	Dhumata	Black top/Concrete&13	Cyclone	7	10000
11	Kendrapara	Gangapada	Black top/Concrete&10	Cyclone	7	6000

12	Kendrapara	Ghagara	Black top/Concrete&11	Cyclone & Flood	8	10000
13	Kendrapara	Gulnagar	Black top/Concrete&2.5	Cyclone	1	1158
14	Kendrapara	Indupur	Black top/Concrete&13	Cyclone	7	13000
15	Kendrapara	Jamdhar	Black top/Concrete&7	Cyclone	3	5100
16	Kendrapara	Kalapada	Black top/Concrete&6.5	Cyclone	4	3500
17	Kendrapara	Kansar	Black top/Concrete&6	Cyclone	4	2500
18	Kendrapara	Kapaleswar	Black top/Concrete&2	Cyclone	2	500
19	Kendrapara	Keshpur	Black top/Concrete&15	Cyclone	15	17000
20	Kendrapara	Koro	Black top/Concrete&7	Cyclone	5	8000
21	Kendrapara	Kuturanga	Black top/Concrete&8	Cyclone	4	5000
22	Kendrapara	Nikirei	Black top/Concrete&10	Cyclone	7	8000
23	Kendrapara	Ostapur	Black top/Concrete&5	Cyclone	3	1000
24	Kendrapara	Palasingha	Black top/Concrete&11	Cyclone	8	11000
25	Kendrapara	Purusottamp	Black top/Concrete&12	Cyclone	4	2500
26	Kendrapara	Sanamantia	Black top/Concrete&12	Cyclone	7	10000
27	Kendrapara	Shyamsundar	Black top/Concrete&2	Cyclone	1	1420
28	Derabish	Balia	Black top/Concrete&10	Cyclone	10	6000
29	Derabish	Barimul	Black top/Concrete&3	Cyclone	4	6000
30	Derabish	Basupur	Black top/Concrete&9	Cyclone & Flood	8	10000
31	Derabish	Benipur	Black top/Concrete&12	Cyclone	8	11000
32	Derabish	Chandol	Black top/Concrete&12	Cyclone	11	12000
33	Derabish	Chatrachaka	Black top/Concrete&7	Cyclone	5	2500
34	Derabish	Chhoti	Black top/Concrete&9	Cyclone	4	6000
35	Derabish	Danpur	Black top/Concrete&12	Cyclone	11	11000
36	Derabish	Endar	Black top/Concrete&14	Cyclone	11	8000
37	Derabish	Golarahat	Black top/Concrete&10	Cyclone	7	5500
38	Derabish	Gualsingh	Black top/Concrete&0.5	Cyclone	1	953
39	Derabish	Harinka	Black top/Concrete&13	Cyclone	14	15000
40	Derabish	Indalo	Black top/Concrete&11.5	Cyclone & Flood	12	9000
41	Derabish	J.B.Mul	Black top/Concrete&14	Cyclone	18	16000
42	Derabish	Kaupada	Black top/Concrete&5	Cyclone	3	2500
43	Derabish	Khamala	Black top/Concrete&8	Cyclone	8	3500
44	Derabish	Kurujanga	Black top/Concrete&6	Cyclone	9	8000
45	Derabish	Kusiapal	Black top/Concrete&2	Cyclone	2	5000
46	Derabish	L.N.Pur	Black top/Concrete&8	Cyclone	8	5000
47	Derabish	Mangalpur	Black top/Concrete&11	Cyclone & Flood	6	8000
48	Derabish	Mukundpur	Black top/Concrete&12	Cyclone	11	9000
49	Derabish	Nahanga	Black top/Concrete&7	Cyclone	6	8000
50	Derabish	Narasinghpur	Black top/Concrete&13	Cyclone	17	10000
51	Derabish	Palei	Black top/Concrete&11	Cyclone	8	8000
52	Derabish	R.K.Sahi	Black top/Concrete&8	Cyclone	9	7000
53	Derabish	Raghudeipur	Black top/Concrete&8	Cyclone	5	9000
54	Marsaghai	Akhuadakhin	Black top/Concrete&8	Cyclone & Flood	6	9000
55	Marsaghai	Angulei	Black top/Concrete&5	Cyclone	3	4000
56	Marsaghai	Antei	Black top/Concrete&11	Cyclone & Flood	10	10000
57	Marsaghai	Ayitipur	Black top/Concrete&13	Cyclone & Flood	9	13000
58	Marsaghai	Bachharai	Black top/Concrete&5	Cyclone & Flood	5	8000

59	Marsaghai	Bandhakata	Black top/Concrete&6	Cyclone & Flood	3	4500
60	Marsaghai	Batira	Black top/Concrete&11	Cyclone & Flood	6	7000
61	Marsaghai	Berunha	Black top/Concrete&7	Cyclone & Flood	4	4500
62	Marsaghai	Dasipur	Black top/Concrete&6	Cyclone	5	3500
63	Marsaghai	Dumuka	Black top/Concrete&3	Cyclone & Flood	3	2000
64	Marsaghai	Garajanga	Black top/Concrete&3	Cyclone & Flood	1	1856
65	Marsaghai	Jalapoka	Black top/Concrete&15	Cyclone & Flood	10	15000
66	Marsaghai	Jamapada	Black top/Concrete&10	Cyclone & Flood	7	11500
67	Marsaghai	Karilopatna	Black top/Concrete&13	Cyclone & Flood	8	12000
68	Marsaghai	Kuhudi	Black top/Concrete&7	Cyclone	2	5500
69	Marsaghai	Mangarajpur	Black top/Concrete&10	Cyclone & Flood	5	4500
70	Marsaghai	Manikunda	Black top/Concrete&4	Cyclone & Flood	1	1074
71	Marsaghai	Marsaghai	Black top/Concrete&0.5	Cyclone & Flood	1	4098
72	Marsaghai	Mehendinaga	Black top/Concrete&7	Cyclone & Flood	5	7000
73	Marsaghai	Parakula	Black top/Concrete&4	Cyclone & Flood	3	4000
74	Marsaghai	Raghabpur	Black top/Concrete&8	Cyclone & Flood	5	7000
75	Marsaghai	Silipur	Black top/Concrete&2	Cyclone	1	4111
76	Marsaghai	Talasanga	Black top/Concrete&5	Cyclone & Flood	4	5500
77	Pattamundai	Alpua	Black top/Concrete&15	Cyclone & Flood	8	21000
78	Pattamundai	Amrutamano	Black top/Concrete&7	Cyclone & Flood	3	5500
79	Pattamundai	Andhara	Black top/Concrete&9	Cyclone & Flood	4	9500
80	Pattamundai	Aradapalli	Black top/Concrete&7	Cyclone	4	4000
81	Pattamundai	Bachhara	Black top/Concrete&3	Cyclone & Flood	1	1363
82	Pattamundai	Badamohanp	Black top/Concrete&11	Cyclone	11	10000
83	Pattamundai	Badamulabas	Black top/Concrete&5	Cyclone	1	677
84	Pattamundai	Badapada	Black top/Concrete&10	Cyclone	4	2500
85	Pattamundai	Balabhadrap	Black top/Concrete&11	Cyclone & Flood	4	4000
86	Pattamundai	Balipatna	Black top/Concrete&3	Cyclone & Flood	1	3055
87	Pattamundai	Baluria	Black top/Concrete&8	Cyclone & Flood	2	4500
88	Pattamundai	Bilikana	Black top/Concrete&12	Cyclone	7	5000
89	Pattamundai	Chandannaga	Black top/Concrete&11	Cyclone	5	1500
90	Pattamundai	Damarpur	Black top/Concrete&9	Cyclone & Flood	6	5000
91	Pattamundai	Dihapada	Black top/Concrete&7	Cyclone	4	2000
92	Pattamundai	Dihudipur	Black top/Concrete&12	Cyclone	9	5000
93	Pattamundai	Dosia	Black top/Concrete&9	Cyclone	5	2500
94	Pattamundai	Gangarampu	Black top/Concrete&8	Cyclone	5	1800
95	Pattamundai	Khadiana	Black top/Concrete&5	Cyclone	2	3000
96	Pattamundai	Khanata	Black top/Concrete&15	Cyclone	9	6500
97	Pattamundai	Narsinghpur	Black top/Concrete&5	Cyclone	1	2129
98	Pattamundai	Nilakanthapu	Black top/Concrete&4	Cyclone & Flood	1	244
99	Pattamundai	Oupada	Black top/Concrete&13	Cyclone	8	4000
100	Pattamundai	Penthapal	Black top/Concrete&11	Cyclone & Flood	4	9000
101	Pattamundai	Sanjaria	Black top/Concrete&10	Cyclone	8	8000
102	Pattamundai	Sansarfal	Black top/Concrete&12	Cyclone	7	6000
103	Pattamundai	Sasan	Black top/Concrete&7	Cyclone & Flood	3	2000
104	Pattamundai	Singhagaon	Black top/Concrete&11	Cyclone & Flood	7	10000
105	Pattamundai	Srirampur	Black top/Concrete&8	Cyclone & Flood	4	5000

106	Pattamundai	Taradipal	Black top/Concrete&13	Cyclone & Flood	5	10000
107	Mahaklapad	Alailo	Black top/Concrete&7	Cyclone	2	1000
108	Mahaklapad	Ameipal	Black top/Concrete&13	Cyclone & Flood	7	8000
109	Mahaklapad	Badakul	Black top/Concrete&7	Cyclone & Flood	6	7500
110	Mahaklapad	Badihi	Black top/Concrete&8	Cyclone	4	5500
111	Mahaklapad	Balipal	Black top/Concrete&5	Cyclone	4	3500
112	Mahaklapad	Baradanga	Black top/Concrete&8	Cyclone	4	4500
113	Mahaklapad	Barakandha	Black top/Concrete&7	Cyclone & Flood	5	3500
114	Mahaklapad	Batighar	Black top/Concrete&20	Cyclone	13	25000
115	Mahaklapad	Baulakani	Black top/Concrete&10	Cyclone & Flood	10	12000
116	Mahaklapad	Bijayanagar	Black top/Concrete&5	Cyclone	4	6500
117	Mahaklapad	Deulipada	Black top/Concrete&3	Cyclone	2	2000
118	Mahaklapad	Gogua	Black top/Concrete&12	Cyclone	5	8000
119	Mahaklapad	Jadupur	Black top/Concrete&8	Cyclone & Flood	3	8000
120	Mahaklapad	Jamboo	Black top/Concrete&15	Cyclone	10	10000
121	Mahaklapad	Jayachandara	Black top/Concrete&8	Cyclone & Flood	4	6500
122	Mahaklapad	Karanja	Black top/Concrete&4	Cyclone & Flood	1	3137
123	Mahaklapad	Kharanasi	Black top/Concrete&15	Cyclone	11	17000
124	Mahaklapad	Khurusia	Black top/Concrete&11	Cyclone & Flood	7	10000
125	Mahaklapad	Mangalpur	Black top/Concrete&2	Cyclone & Flood	3	1500
126	Mahaklapad	Mohakalpada	Black top/Concrete&0.5	Cyclone & Flood	2	1000
127	Mahaklapad	Patalipanka	Black top/Concrete&12	Cyclone & Flood	6	6000
128	Mahaklapad	Rajagarh	Black top/Concrete&7	Cyclone	4	3000
129	Mahaklapad	Ramnagar	Black top/Concrete&13	Cyclone & Flood	12	25000
130	Mahaklapad	Suniti	Black top/Concrete&15	Cyclone	11	13000
131	Mahaklapad	Teragaon	Black top/Concrete&4	Cyclone & Flood	1	1276
132	Mahaklapad	Tikarpanga	Black top/Concrete&10	Cyclone & Flood	6	3000
133	Mahaklapad	Tikhiri	Black top/Concrete&15	Cyclone & Flood	7	9000
134	Rajnagar	Balisahipatna	Black top/Concrete&6	Cyclone & Flood	4	1500
135	Rajnagar	Bandhapada	Black top/Concrete&5	Cyclone & Flood	3	1500
136	Rajnagar	Bramhansahi	Black top/Concrete&6	Cyclone	5	3500
137	Rajnagar	C.B.Mul	Black top/Concrete&8	Cyclone & Flood	6	6000
138	Rajnagar	Dangamal	Black top/Concrete&27	Cyclone	21	12000
139	Rajnagar	Dera	Black top/Concrete&8	Cyclone	7	5500
140	Rajnagar	Gupti	Black top/Concrete&17	Cyclone	16	10000
141	Rajnagar	Iswarpur	Black top/Concrete&19	Cyclone & Flood	12	8000
142	Rajnagar	Kandira	Black top/Concrete&10	Cyclone & Flood	10	8000
143	Rajnagar	Koilipur	Black top/Concrete&5	Cyclone	7	4000
144	Rajnagar	Kurunti	Black top/Concrete&6	Cyclone	3	2000
145	Rajnagar	Mahulia	Black top/Concrete&5	Cyclone & Flood	2	2500
146	Rajnagar	Ostia	Black top/Concrete&7	Cyclone & Flood	6	4000
147	Rajnagar	Rajnagar	Black top/Concrete&0.5	Cyclone & Flood	1	4701
148	Rajnagar	Rangani	Black top/Concrete&27	Cyclone	20	12000
149	Rajnagar	S.B.Gopalpu	Black top/Concrete&2	Cyclone	1	1100
150	Rajnagar	Satabhaya	Black top/Concrete&25	Cyclone	23	10000
151	Rajnagar	Talchua	Black top/Concrete&32	Cyclone	30	8000
152	Rajkanika	Abdulpur	Black top/Concrete&15	Cyclone & Flood	9	11000

153	Rajkanika	Akhulipada	Black top/Concrete&4	Cyclone	6	3000
154	Rajkanika	Baghabuda	Black top/Concrete&1.5	Cyclone	1	1483
155	Rajkanika	Balarampur	Black top/Concrete&4	Cyclone & Flood	2	5000
156	Rajkanika	Baradia	Black top/Concrete&6	Cyclone & Flood	5	2500
157	Rajkanika	Barahadomu	Black top/Concrete&9	Cyclone & Flood	7	7000
158	Rajkanika	Baruna	Black top/Concrete&6	Cyclone & Flood	5	6000
159	Rajkanika	Barunadiha	Black top/Concrete&5	Cyclone & Flood	3	5000
160	Rajkanika	Bharigada	Black top/Concrete&4	Cyclone & Flood	3	3500
161	Rajkanika	Charapada	Black top/Concrete&15	Cyclone & Flood	12	23000
162	Rajkanika	Deulatara	Black top/Concrete&11	Cyclone & Flood	8	11000
163	Rajkanika	Hatasahi	Black top/Concrete&13	Cyclone & Flood	7	12000
164	Rajkanika	Jagulaipada	Black top/Concrete&3	Cyclone & Flood	2	2500
165	Rajkanika	Jayanagar	Black top/Concrete&11	Cyclone	6	3000
166	Rajkanika	Kantapada	Black top/Concrete&0.5	Cyclone & Flood	3	500
167	Rajkanika	katnabania	Black top/Concrete&11	Cyclone & Flood	6	5000
168	Rajkanika	Koilipur	Black top/Concrete&11	Cyclone	8	5500
169	Rajkanika	Koranda	Black top/Concrete&5	Cyclone & Flood	3	3000
170	Rajkanika	Nahuni	Black top/Concrete&5	Cyclone & Flood	4	4000
171	Rajkanika	Namatara	Black top/Concrete&13	Cyclone & Flood	10	15000
172	Rajkanika	Olavar	Black top/Concrete&5	Cyclone & Flood	7	9000
173	Rajkanika	P.H.Patna	Black top/Concrete&9	Cyclone & Flood	8	10000
174	Rajkanika	Padhanapada	Black top/Concrete&15	Cyclone & Flood	10	16000
175	Rajkanika	Panasaganda	Black top/Concrete&18	Cyclone & Flood	11	17000
176	Rajkanika	Pegarapada	Black top/Concrete&6	Cyclone & Flood	4	5000
177	Rajkanika	Siko	Black top/Concrete&6	Cyclone & Flood	4	4000
178	Rajkanika	Siopada	Black top/Concrete&9	Cyclone & Flood	8	10000
179	Rajkanika	Tarasa	Black top/Concrete&3.5	Cyclone & Flood	3	2500
180	Rajkanika	Trailokyapur	Black top/Concrete&8	Cyclone & Flood	6	3500
181	Aul	Aragal	Black top/Concrete&9	Cyclone & Flood	6	9000
182	Aul	Areikana	Black top/Concrete&7	Cyclone & Flood	5	4000
183	Aul	Atala	Black top/Concrete&7	Cyclone & Flood	5	2500
184	Aul	Badambila	Black top/Concrete&6	Cyclone & Flood	6	4500
185	Aul	Balakati	Black top/Concrete&5	Cyclone & Flood	6	5500
186	Aul	Batipada	Black top/Concrete&10	Cyclone & Flood	3	3500
187	Aul	Bhuinpur	Black top/Concrete&5	Cyclone & Flood	3	5500
188	Aul	Chandiagadi	Black top/Concrete&6	Cyclone & Flood	2	5000
189	Aul	Demal	Black top/Concrete&1	Cyclone & Flood	1	1696
190	Aul	Desahi	Black top/Concrete&18	Cyclone & Flood	11	15000
191	Aul	Dimiripal	Black top/Concrete&7	Cyclone & Flood	4	5500
192	Aul	Eradanga	Black top/Concrete&17	Cyclone & Flood	10	11000
193	Aul	Govindpur	Black top/Concrete&14	Cyclone & Flood	7	13000
194	Aul	Juania	Black top/Concrete&13	Cyclone & Flood	6	12000
195	Aul	Kalashpur	Black top/Concrete&9	Cyclone & Flood	4	4500
196	Aul	Ketuapal	Black top/Concrete&16	Cyclone & Flood	8	12000
197	Aul	Koilidiha	Black top/Concrete&7	Cyclone & Flood	6	8000
198	Aul	Mahu	Black top/Concrete&9	Cyclone & Flood	6	5500
199	Aul	Manikapatna	Black top/Concrete&9	Cyclone & Flood	7	5500

200	Aul	Mendhapur	Black top/Concrete&4	Cyclone & Flood	3	3500
201	Aul	Narendrapur	Black top/Concrete&13	Cyclone & Flood	13	18000
202	Aul	Nial	Black top/Concrete&1	Cyclone & Flood	1	1563
203	Aul	Nuapada	Black top/Concrete&13	Cyclone & Flood	11	11000
204	Aul	Padanipal	Black top/Concrete&6	Cyclone & Flood	4	5000
205	Aul	Palimi	Black top/Concrete&18	Cyclone & Flood	14	15000
206	Aul	Patrapur	Black top/Concrete&10	Cyclone & Flood	9	14000
207	Aul	Pethapada	Black top/Concrete&13	Cyclone & Flood	9	12000
208	Aul	Sahira	Black top/Concrete&10	Cyclone & Flood	2	2000
209	Aul	Sanamanga	Black top/Concrete&9	Cyclone & Flood	9	11000
210	Aul	Sansidha	Black top/Concrete&10	Cyclone & Flood	5	8000
211	Aul	Singiri	Black top/Concrete&7	Cyclone & Flood	4	7000
212	Aul	Tunga	Black top/Concrete&2	Cyclone & Flood	2	2000
213	Garadpur	Badabetra	Black top/Concrete&10	Cyclone & Flood	9	8000
214	Garadpur	Bangalpur	Black top/Concrete&8	Cyclone & Flood	8	8000
215	Garadpur	Bantala	Black top/Concrete&7	Cyclone & Flood	7	7000
216	Garadpur	Bedari	Black top/Concrete&6	Cyclone & Flood	4	2000
217	Garadpur	Bhagabanpur	Black top/Concrete&8	Cyclone & Flood	10	9000
218	Garadpur	Garadpur	Black top/Concrete&0.5	Cyclone & Flood	1	1971
219	Garadpur	Kalabuda	Black top/Concrete&3	Cyclone & Flood	4	3000
220	Garadpur	Madhusasan	Black top/Concrete&11	Cyclone & Flood	8	5500
221	Garadpur	Nadiabarei	Black top/Concrete&5	Cyclone & Flood	6	4000
222	Garadpur	Padampur	Black top/Concrete&8	Cyclone & Flood	6	5000
223	Garadpur	Pakhada	Black top/Concrete&4	Cyclone & Flood	1	952
224	Garadpur	Palasuda	Black top/Concrete&9	Cyclone & Flood	7	6000
225	Garadpur	Patkura	Black top/Concrete&3	Cyclone & Flood	3	1000
226	Garadpur	Ramachandr	Black top/Concrete&3	Cyclone & Flood	3	2900
227	Garadpur	Sanaadhanga	Black top/Concrete&6.5	Cyclone & Flood	6	6000
228	Garadpur	Talakusuma	Black top/Concrete&5	Cyclone & Flood	2	3000
229	Garadpur	Tikanpur	Black top/Concrete&3	Cyclone & Flood	5	5000
230	Garadpur	Tyendakuda	Black top/Concrete&13	Cyclone & Flood	11	7500

7.3 Resources available : Response force & Volunteers

Sl. No	Response Force/	Capacity (In Nos.)	No. of trained person			Name of Nodal Person	Contact Details (Mobile/Phone)
			Search /Rescue	First Aid	Relief line Clearance		
1	NDRF(Munduli)	1065	6 teams, 1team =47 persons	6 teams, 1team =47 persons	6 teams, 1team =47 persons	Sh. Jacob Kispotta	09470587743 09437964571 0671-2879710, 2879711
2	ODRAF(6th Bn Cuttack)	43	12(10 person well trained in under	12	12	Mr. Lingaraj Parida	9861039267, 0671-2442148

			water diving)				
3	Police	600	No team	No team	No team	Sri Niti Shekhar, IPS(SP Kendrapara)	9438916260
4	Home Guards	385	No team	15 Trained	15 Trained	Sri Niti Shekhar, IPS(SP Kendrapara)	9438916260
5	Civil Defense	342	83	83	83	Sri Birabhadra Tudu, Asst. Fire Officer	9437935991
6	NCC	100 Boys+50 Girls	Un trained	Un trained	Un trained	Captain. Manoranjan Mohanty	9437742265
7	NSS	1550	Un trained	Trained	Trained	Sri Ramanath Mohanty	8763356758
8	NYK	20	0	12	6	Mr. Abhijit Bose	9777343081
9	Trained Task force	1750	875	875	All 1750 trained	Alok Ray (Comm.Mobiliser) Ranjit Kumar Nayak (Comm.Mobiliser)	9437156076 9938705450
10	Fire	139	Trained	Trained	Trained	Sri Birabhadra Tudu, Asst. Fire Officer	9437935991

Table__: Satellite phone for communication in emergency preparedness.

Alloted Satellite Phone Numbers

Sl	Districts	Calling Numbers
1	Collector Angul	8991118454
2	Collector Balasore	8991118455
3	Collector Bargarh	8991118456
4	Collector Bhadrak	8991118457
5	Collector Bolangir	8991118458

6	Collector Boudh	8991118459
7	Collector Cuttack	8991118460
8	Collector Deogarh	8991118461
9	Collector Dhenkanal	8991118462
10	Collector Gajapati	8991118463
11	Collector Ganjam	8991118464
12	Collector Jagatsinghpur	8991118465
13	Collector Jajpur	8991118466
14	Collector Jharsuguda	8991118467
15	Collector Kalahandi	8991118468
16	Collector Kandhamal	8991118469
17	Collector Kendrapada	8991118470
18	Collector Keonjhar	8991118471
19	Collector Khorda	8991118472
20	Collector Koraput	8991118473
21	Collector Malkangiri	8991118474
22	Collector Mayurbhanj	8991118475
23	Collector Nabarangpur	8991118476
24	Collector Nayagarh	8991118477
25	Collector Nuapada	8991118478
26	Collector Puri	8991118479
27	Collector Rayagada	8991118480
28	Collector Sambalpur	8991118481
29	Collector Subarnapur	8991118482
30	Collector Sundargarh	8991118483
31	ODRAF Cuttack, OASP 6th Battalion	8991118484
32		8991118485
33	ODRAF Bhubaneswar, OSAP 7th Battalion	8991118486
34		8991118487

35	ODRAF Baripada, OSAP 5th Battalion	8991118488
36		8991118489
37	ODRAF Rourkela, OSAP 4th Battalion	8991118490
38		8991118491
39	ODRAF Koraput, OSAP 3rd Battalion	8991118492
40		8991118493
41	ODRAF Jharsuguda, OSAP 2nd Battalion	8991118494
42		8991118495
43	ODRAF Chatrapur, OSAP 8th Battalion	8991118496
44		8991118497
45	ODRAF Balasore	8991118498
46		8991118499
47	ODRAF Bolangir	8991118500
48		8991118501
49	ODRAF Jagatsinghpur	8991118502
50		8991118503
51	State Fire Office	8991118504
52	Commissioner of Police	8991118505
53	Revenue & DM Deptt.	8991118506
54	Managing Director, OSDMA	8991118507
55	Office of Chief Secretary	8991118508
56	Office of Chief Minister	8991118509
57	Special Relief Commissioner (SEOC)	8991118510
58	Managing Director, OSDMA	8991118511

PROCEDURE FOR USING INMARSAT ISAT PHONE 2(Satellite phone)

1. Stand outside with a clear view to the sky with the phone antenna pointing upwards.
2. There must be a clear line of sight between the phone's antenna and the satellite.
3. Point the antenna towards **South-East** direction.

4. Switch on the phone by pressing the Red power button of the phone for few seconds. Until the screen lights up.
5. Align the antenna for getting the maximum satellite signal strength (minimum two bars)
6. The screen will show “searching for satellite” “registering with network”.
7. The screen will show “ready for service”. Inmarsat name will come in top right corner.
8. Then the phone is ready to operate
9. Simply dial the desired no:
 - i. From satellite to landline : Dial **00** + Country code 91+ **STD code (without 0)** + desired **Telephone No**
 - ii. From **Satellite to mobile** : Dial 00 + 91+ Mobile Number
 - iii. From **Satellite to satellite**: 00+ satellite phone number
 - iv. From **Landline**(should have ISD facility) to **satellite**: 00 + satellite phone number
 - v. From **Prepaid mobile**(should have ISD facility with sufficient balance)to **satellite**: 00 + satellite phone number
10. To end the call Press ‘red’ button

NOTE:A delay in microseconds will be observed so the user is advised to listen to one end and then speak.

- The user is also advised to **SPEAK SOFTLY** to get better voice quality at the other end.
- Check the Battery. (Display will show a rectangular block that will be filled according to the charge in the battery). Always charge the battery till it gets charged 100%.
- For more detail information please follow the **User Guide document**.

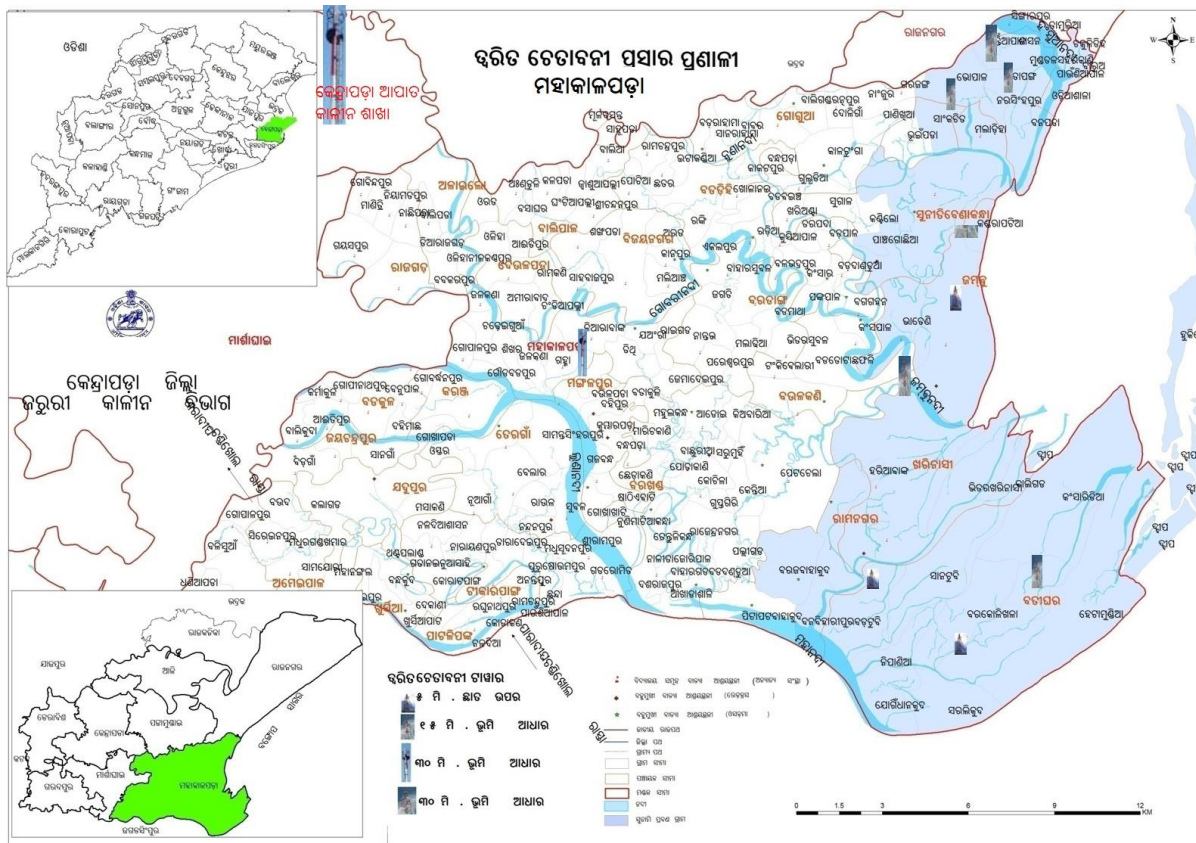
Early Warning Disseminaton System:

Early Warning Dissemination System, the first-of-its-kind technology in India, to simultaneously warn coastal communities about impending natural disaster like cyclone, flood and tsunami through siren towers.

Sirens will go off from 20 towers installed along the 48-km-long coast of the district if a button is pressed in the State emergency centre in Bhubaneswar and also it is operationalized from Block Emergency Operation Centre of the two Coastal block of Kendrapara .

The innovative warning system would alert people about disasters such as Tsunami, floods and cyclone. Fishermen fishing in deep sea can also be reached via mass SMS on their mobile phones through EWDS. The EWDS, a collaborative effort of the Central and State governments, has been implemented under the assistance of World Bank.

175



Earth Network for Lightning awareness:

OSDMA in Collaboration with EarthNetwork receive the signal of lightning. In the GIS Cell of OSDMA the area is mapped and transmitted through social media and mobile devices for wide awareness of the people. The aim of the awareness is to reduce the death toll due to lightning. Now Lightning detection warning tower is going to be installed in 14 lightning prone district of Odisha in a project mode. It is also ascertained that due to the awareness the death is reduced to a minimum value during the recent past year.

Community Based Disaster Management/ Village Disaster Management Plan (VDMP):

OSDMA in collaboration with district administration of Kendrapara has done many Disaster Risk Reduction (DRR) activities. After successful completion of the Pilot based project through joint collaboration of UNDP, OSDMA & District of Kendrapara in 4 village of Bramanasahi Gram Panchayat of Rajnagar Block, extends support for doing Village Disaster Management Plan (VDMP) in 550 villages at 1st phase. It will cover total revenue village of Kendrapara district on later phase. The village selection procedure is based on the vulnerability of different natural disaster. It is on the implementing stage. The EoI has opened and work order is given to NGOs who is the key player on preparation of VDMP.

The development of disaster management plan at the village level aims at building the capacity and resilience of the community to equip them with skills so that management of various hazards becomes a way of life for them. The document will help the local community to prepare for and to respond to disaster effectively.

The specific objectives of the VDMP are to:

- involve the local community in the entire planning process.
- create a plan that will enable the immediate deployment of resources in an organized manner during an emergency.

- create a plan that will allow for quick and immediate response in the event of a disaster by the community.
- ensure that there is ownership of the plan within the community
- link the VDMP to the long-term development plan of the village. The hazard specific standard operating procedures and mitigation activities to be carried out by the Disaster Management Teams during each stage of the disaster management cycle must be highlighted in the plan.

7.4 Preparedness at District level:

Task	Activity
District Emergency operation Centre (DEOC)	<ul style="list-style-type: none"> • Test Checkup of all communication Interfaces in regular interval • Proper manning of the Control Room as per Para-10 of the Odisha Relief Code • A dedicated vehicle is earmarked for Control Room
Upward & Downward Communication	<ul style="list-style-type: none"> • Have a list of Nodal person with contact details • Establish regular linkages with all important stakeholders • Contact SEOC regularly
Meeting of DDMA (Heads of the department & stakeholder)	<ul style="list-style-type: none"> • DDMA meets twice every year & before any disaster • Fix time & venue for regular Preparedness meeting to Assess preparedness of District /Department /Civil Society /Block Community /Family /Individual level regularly • Circulate the minutes of the meeting with clear-cut role & responsibility
Capacity Building	<ul style="list-style-type: none"> • Identifying & designating Nodal Officer for different Dept. • Capacity building & skill up-gradation of ODRAF/Fire services/ Police/Home Guard • Identify Volunteer like Civil Defense/Cyclone shelter Task Force/NCC/NSS/Scout & Guide & train them on Search & Rescue, First aid, evacuation etc. • Take stocks of required materials for search & rescue, first aid, casualty management, evacuation, relief etc. & update IDRN portal regularly • Assess preparedness through Mock drill at District, Block & Community level
Shelter Management	<ul style="list-style-type: none"> • Take necessary steps for operation & maintenance of shelters • Test Check of various Equipment at shelter level & repair of the defective ones • Ensure regular meeting of Shelter committee • Assess Shelter level preparedness through Mock drill
Planning & Reporting	<ul style="list-style-type: none"> • Collect & transmit Rain fall data regularly • Collect & transmit weather report regularly • Ensure preparation of Disaster Management Plans & Safety plans at all levels • Capacity building of all Stake holders • Integrate the District plan with block & Village disaster management Plans • Develop healthy media partnership

7.5 Preparedness at Community Level

Task	Activity
Early Warning Dissemination	<ul style="list-style-type: none"> • Build regular linkages with BEOC & DEOC • Test Check of various Equipment at shelter level & repair of the defective ones • Keep updates from BEOC/DEOC • Monitor & Transmit updates to BEOC • Supply required information to BEOC & DEOC

Ensuring Preparedness	<ul style="list-style-type: none"> • Have a list of Nodal person deployed in the village with contact details • Identification of safer routes & shelters • Identify possible ways to reach persons like Farmers/Fisherman/NTFP collectors etc. who ventures into fields, sea & forest respectively • Build teams from among the task force on Search & Rescue, First aid, Damage & loss assessment • Assess preparedness at Family/Individual level • Test Check-up of equipment's
	<ul style="list-style-type: none"> • Understand Local dynamics exposed & vulnerable to different disaster • local Social Economic & weather conditions • Develop Village DM plan • List of emergency contact Nos. & display it in Centre places. • Participate in the activities of Preparing village Disaster Management, developing Safety plans, Capacity building Programmes & Mock Drills

7.6 Preparedness at Family Level

Task	Activity
Warning Communication	<ul style="list-style-type: none"> • List the minimum Important requirements Keep all the important Documents in a water proof polythene • Record the Safe & alternative routes to shelter • Keep News update in Radio/TV
Preparedness	<ul style="list-style-type: none"> • Always keep in readiness a “Ready to go Emergency Kit” containing Dry food (for 72 hours x Family member), Drinking water (2ltr/per person per day), Hand wash/soap, Important Documents/Valuables, Whistle/match box/lighter/ torch/battery/ umbrella, Mobile & charger / radio • Family must have a “Ready to go First Aid Kit” containing Iodine/ Band aids/ Cotton/ Medicines/ ORS/ ointments/ scissor/ halogens etc. • Assess preparedness on a regular basis by checking Radio/Mobile/ Emergency Kit/First Aid Kit/Fuels & Kerosene (as per need) • Replace the damaged outdated or expired materials with new ones.
Capacity Building	<ul style="list-style-type: none"> • Participate & involve in the activities of village disaster Management plan, preparation of Safety plans, participate in Capacity building Programmes & involve in Mock Drills

7.7 Preparedness at Individual Level

Task	Activity
Early Warning Dissemination	<ul style="list-style-type: none"> List & keep a ready to go minimum Important requirements Record the Safe & alternative routes to shelter Keep News update in Radio/TV
Ensuring Preparedness	<ul style="list-style-type: none"> Every individual/children must have a Personal Identity information like a copy of Aadhar card/ Voter ID / School Identity Card & Contact numbers of Preferably two who can be contacted in time of emergency Family members especially kids must be sensitized about family gathering point during disaster & crowded places Assess preparedness on a regular basis by checking Radio/Mobile/ Emergency Kit/First Aid Kit/Fuels & Kerosene (as per need)
Capacity development	<ul style="list-style-type: none"> Participate & involve in the activities of Disaster Management Safety plans Capacity building Programmes Mock Drills & FAMEX

7.8 Preparedness of Departments

Name of the Department	Normal Time
Collector/ADM / Emergency Officer	<ul style="list-style-type: none"> Ensure regular meetings of District Disaster Management Authority Develop & update Disaster Management Plan, carry out Hazard analysis in the district Identify safe alternate routes to cyclone shelters. Keep a list of Contacts of EoCs, Nodal officer of different departments, Important stake holders, Village leaders, shelters List of Relief lines & storage places List & maintenance of SAR equipment Capacity building of stakeholders & volunteers Asses preparedness through Mock Drills for different disasters at district department, block & community level Adopt sustainable mitigation measures Integrate DM & DRR features in development programmes
CDMO	<ul style="list-style-type: none"> Disaster Management Plans & Safety plans for Hospitals Capacity building of Medical & Para Medical Staffs Assess preparedness through Mock Drills & familiar exercises Integrate department plans with plans with Village & Block Plans and development programmes Develop media partnership Develop capacity of hospitals with advance equipment, proper manning & disaster resilient infrastructures
Superintendent of Police (SP)	<ul style="list-style-type: none"> For effective preparedness, the police department must have a clearly defined disaster response plan in order to avoid confusion and improve efficiency in terms of cost and time. Orientation and training for disaster response plan and

	<p>procedures accompanied by simulated exercises will keep the department prepared for such eventualities. Special skills required during emergency operations need to be imparted to the officials and the staff. Selected personnel can be deputed for training as Nodal Officer or Officer-in-charge at the district level.</p> <ul style="list-style-type: none"> • To the extent possible preventive measures have been undertaken to improve departmental capacity to respond to a disaster. • Maintain a list of disaster prone areas in the district. • Organize training on hazardous chemicals for police officers to facilitate handling of road accidents involving hazardous materials. • Designate an area within police station to be used as public information centre. • Maintain law and order and provide security to victims in the relief camps and protect their belongings at the disaster site. • In case of manmade disasters, investigation and prosecution procedures has been initiated.
EE- RWSS	<ul style="list-style-type: none"> • Executive Engineer RWSS be the nodal officer for conducting emergency operations with respect to delivering water and sanitation services. • All Rural Water Supply works in the district are properly maintained in the event of disaster by carrying out timely repairs where ever necessary. • Identify possible existing sources of ground water or surface water. • Coordinate with block on vulnerability analysis. • Procurement and safe storage of essential water and sanitation supplies. • An inventory/check list of water supply and sanitation resources. • Check up the PWS scheme which are prone to disaster.
EE- Irrigation	<ul style="list-style-type: none"> • There is no substitute for maintaining standards of services and regular maintenance during normal times. This affects the response of the department to any disaster situation. • For effective preparedness, the department must have a disaster response plan or disaster response procedures clearly defined. • Orientation and training for disaster response plan and procedures accompanied by simulated exercises will keep the department prepared for such eventualities. • Designate an official as Nodal Officer -Irrigation at the district level. • To the extent possible, preventive measures are undertaken to improve departmental capacity to respond to a disaster. • Identify flood prone rivers and areas, and activate flood monitoring mechanisms in all flood prone areas from before onset of monsoon at least a month in advance. • Water level gauges are marked on rivers, dams and minor tank structures not having level gauges. • Monitor flood situation – keep the DM, concerned sectors and community well informed. • Monitor and protect irrigation infrastructure. • Restore damaged infrastructure.
DD- Agriculture	<ul style="list-style-type: none"> • For effective preparedness, the department must have a disaster response plan or disaster response procedures clearly defined. • To the extent possible, preventive measures as recommended in the preparedness and mitigation document should be undertaken to improve departmental capacity to respond to a disaster. • Orientation and training for disaster response plan and procedures

	<p>will keep the department prepared for such eventualities. Special skills required during disaster situations need to be imparted to the officials and the staff.</p> <ul style="list-style-type: none"> • A suitable person can be deputed as – Nodal Officer Agriculture for coordinating response activities. • To the extent possible, preventive measures are communicated to the community to prevent extensive loss of crops and plantations. • Restore the agricultural operations (including soil conditions). • Crop protection. • Restore agriculture produce market.
EE- Rural Works	<ul style="list-style-type: none"> • Orientation and training for disaster response plan and procedures accompanied by simulated exercises will keep the department prepared for such eventualities. Special skills required during emergency operations need to be imparted to the officials and the staff. • For effective preparedness, the department must have a disaster response plan or disaster response procedures clearly defined. • To the extent possible, preventive measures are undertaken to improve departmental capacity to respond to a disaster • Suitable officer can be deputed for training as Nodal Officer - Rural works at the district level • Proper formal coordination and liaison mechanism with Road contractors.
EE- Public Works	<ul style="list-style-type: none"> • There is no substitute for maintaining standards of services and regular maintenance during normal times. This affects the response of the department to any disaster situation. • For effective preparedness, the department must have a disaster response plan or disaster response procedures clearly defined. • Orientation and training for disaster response plan and procedures accompanied by simulated exercises will keep the department prepared for such eventualities. Special skills required during emergency operations need to be imparted to the officials and the staff. • Suitable officer can be deputed for training as Nodal Officer - PWD at the district level. • To the extent possible, preventive measures should be undertaken to improve departmental capacity to respond to a disaster. • Proper formal coordination and liaison mechanism with private builders and colonizers. • Ensuring implementation of BIS codes.
DTO-Telecom	<ul style="list-style-type: none"> • Identify potential emergency situations. Make references to contingency specific action plans for the same. • To ensure the safety of own building and property. • Regular monitoring of the line department's telecom infrastructure. The telecom Company must ensure that the temporary construction work or retrofitting has been done to the vulnerable buildings. • The telecom department must have the arrangements (vehicles, cables, generator and equipments) to check and rectify the problem. • Power backup for the continuation of the uninterrupted telecommunication signals. • Keep the equipments, telephone, telex, wireless etc. functional and ready.

	<ul style="list-style-type: none"> • Awareness to the officials for the safety of life, material, equipments and for this placement of the items at safe places
CDVO	<ul style="list-style-type: none"> • There is no substitute for maintaining standards of services and regular maintenance during normal times. This affects the response of the department to any disaster situation. • For effective preparedness, the department clearly has a disaster response plan or disaster response procedures defined in order to avoid confusion and improve efficiency in cost and time. • Orientation and training for disaster response plan and procedures accompanied by simulated exercises keep the department prepared for such eventualities. • Suitable personnel can be deputed for training as Nodal Officer - Veterinary Services and the District Animal Husbandry Officer as the "Officer-in-charge - Veterinary Services at the site and district level respectively. • To the extent possible, preventive measures should be undertaken to improve departmental capacity to respond to a disaster. • Veterinary Hospital staffs are aware of damage - proof hospital rooms/buildings. • A standby generator is made available for every hospital and at least one kerosene-powered refrigeration unit is made available for storage of drugs. • Treatment of injured cattle. • Protection and care of abandoned/lost cattle.
RTO/MVI	<ul style="list-style-type: none"> • For effective preparedness the department must have a disaster response plan or disaster response procedures, clearly defined in order to avoid confusion improve efficiency in cost and time. • Orientation and training for disaster response plan and procedures accompanied by simulated exercises will keep the department prepared for such eventualities. Special skills required during emergency operations need to be imparted to the officials and the staff. • To the extent possible preventive measures should be undertaken to improve departmental capacity to respond to a disaster.
DFO-	<ul style="list-style-type: none"> • Prepare the disaster management plan. • Forest fire prone area to be identified and measures to be taken for its mitigation and prevention. • Organize community awareness programme for forest fire prevention. • Plantation of fodder trees. • Take necessary steps for prevention of forest fire. • Provide the wood and bamboos for reconstruction purpose.
Railway	<ul style="list-style-type: none"> • restoration of rail line. • Ensuring smooth rail movement for passenger and relief materials.
EE- Electricity	<ul style="list-style-type: none"> • There is no substitute for maintaining standards of services and regular maintenance during normal times. This determines the response of the department to any disaster situation. • For effective preparedness, the department must have a disaster response plan or disaster response procedures clearly defined. • Orientation and training for disaster response plan and procedures accompanied by simulated exercises, will keep the department prepared for such eventualities.

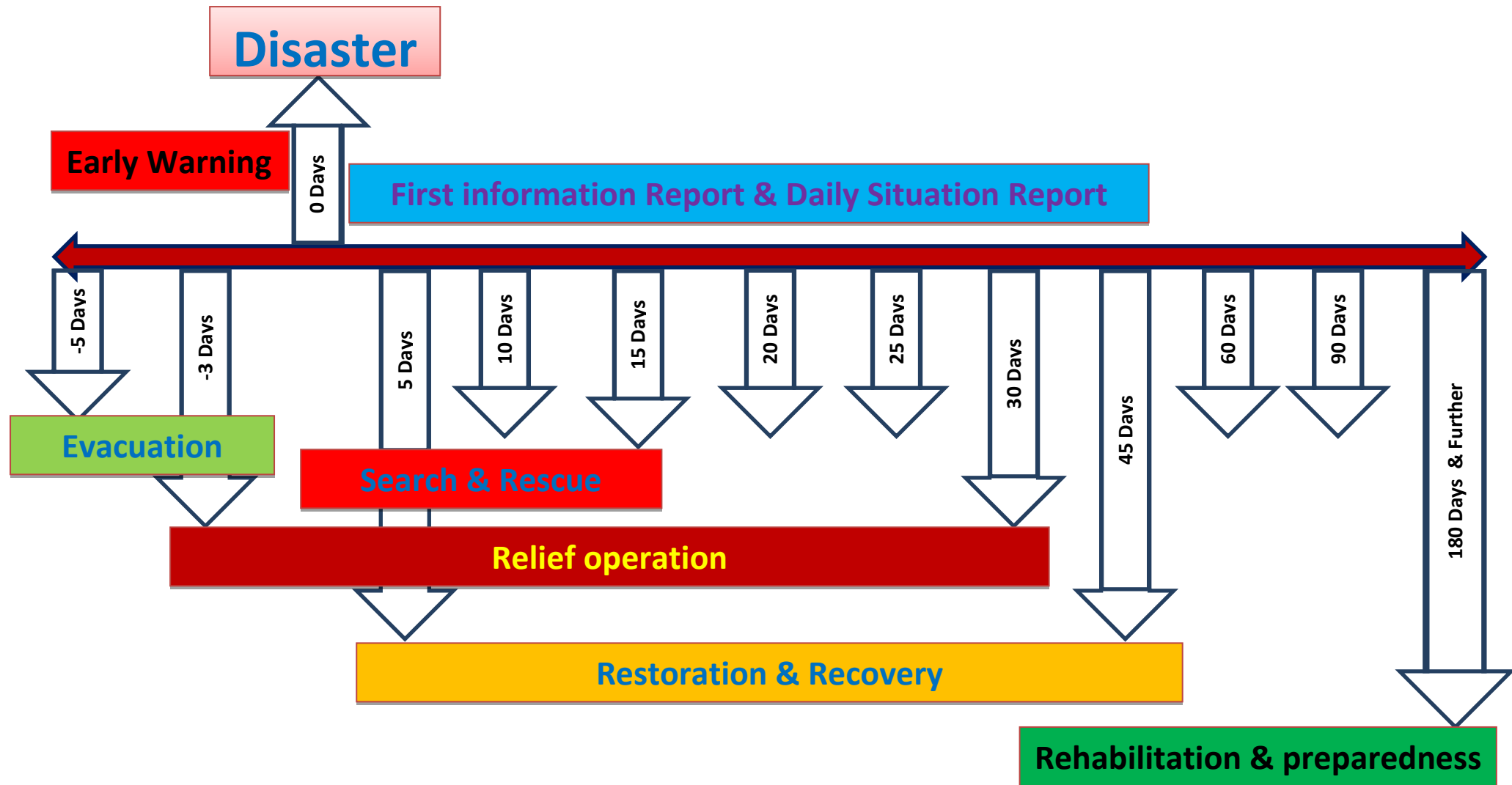
	<ul style="list-style-type: none"> • Select personnel can be designated as Nodal Officer - Power Supply at the district level. • Establish at each sub-station a disaster management tool kit comprising cable cutters, pulley blocks, jungle knives, axes, crowbars, ropes, Torch with charged batteries, communication tool, hacksaws and spanners. Tents for crews should also be in storage. • Restore the power supply and ensure uninterrupted power either by generator sets or alternate power supply to all vital installations and facilities.
EE - PHD	<ul style="list-style-type: none"> • Establish the flood and drought warning cell in the Office and a nodal officer for disaster management. • Establish mechanisms for the delivery of safe drinking water, halogen tablets, and bleaching powder in the relief camps/shelters in disaster probable areas. • Establish a contingency fund in the department. • The Department must try to construct hazard specific sanitation so that the available services can be utilized in a proper manner. • Identification of suitable land for solid waste management and awareness in the community on this subject. • Most of the diseases during the emergency are water born vector diseases, keeping community health and hygiene could only be possible through safe drinking water supply and eco-friendly sanitation facility. • Raise prior awareness amongst the community about how to treat water sources, using chlorine tablets, store safe water etc.
DEO- School & Mass Education	<ul style="list-style-type: none"> • Identify potential emergency situations. Make references to contingency specific action plans for the same. • Ensure that all furniture of the schools are strong enough and can be used as hiding places in case of earthquake. • Ensure that all classrooms have 2 big doors (entry and exit). • Ensure that all staircases are sufficiently big to provide escape routes. • Place sign boards, marks indicating nearest exit routes, safe places, first aid, and other necessary services. • Keep the equipments, telephone, telex, wireless etc. functional and ready. • Awareness to the officials for the safety of life, material, equipments and for this placement of the items at safe places.
DEO - Higher Secondary Education	<ul style="list-style-type: none"> • Identify Vulnerable locations. • Ensure that all furniture of the colleges are strong enough and can be used as hiding places in case of earthquake. • Ensure that all classrooms have 2 big doors (entry and exit). • Ensure that all staircases are sufficiently big to provide escape routes. • Place sign boards, marks indicating nearest exit routes, safe places, first aid, and other necessary services. • Keep the equipments, telephone, telex, wireless etc. functional and ready. • Awareness campaign with Do's Don'ts.

Chapter 11

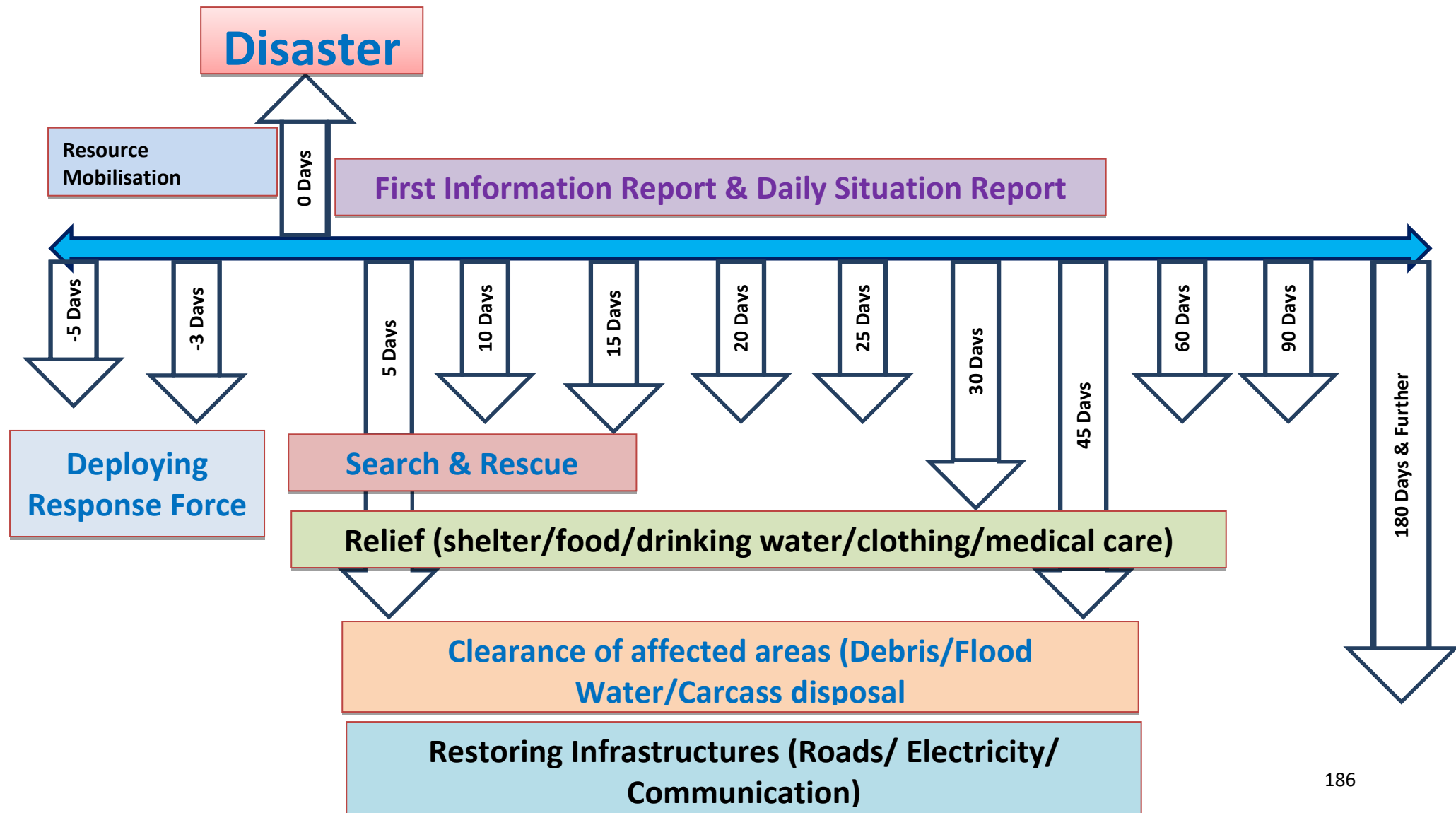
Response

Response refers to activities done for handling disaster to bring the situation to normalcy not exceeding fifteen days from the abatement of disaster. The onset of an emergency creates the need for time sensitive actions to save life and property, reduce hardships and suffering, and restore essential life support and community systems, to mitigate further damage or loss and provide the foundation for subsequent recovery. Effective response planning requires realistic identification of likely response functions, assignment of specific tasks to individual response agencies, identification of equipment, supplies and personnel required by the response agencies for performing the assigned tasks. A response plan essentially outlines the strategy and resources needed for search and rescue, evacuation, etc.

8.1 Phases of Response : Timeline (Indicative)



8.2 Relief Management: Timeline



8.3 Response

Response: District

Task	Activity
Warning Communication	<ul style="list-style-type: none"> Warning dissemination to the list of Nodal person & concerned BDOs Recording the receipt of information & regular Status update Transmitting updates to SEOC in regular interval as instructed
Meeting of DDMA (Heads of the department & stakeholder)	<ul style="list-style-type: none"> Collector to take up a department coordination meeting & distribute works among all the Departments Collector issues circular to keep Govt. offices open cancelling all holidays. A fixed time to be finalized every day for reporting at all level. A nodal officer is identified for media management Circulate the minutes of the meeting with clear-cut role & responsibility
Pre-positioning of staff, resources & Evacuation	<ul style="list-style-type: none"> Identifying & designating Nodal Officer for different stages of disaster & affected areas. Positioning of ODRAF/NDRF/Fire services/ Police/Home Guard in the affected areas Pooling Volunteer services (Civil Defense/Task Force/NCC/NSS/Scout & Guide) Take stock of required materials for search & rescue, first aid, casualty management, evacuation, relief etc. Make necessary arrangements of shelters for evacuation Constitute a special team for special care to vulnerable section like Specially abled, Sr. Citizen, Pregnant & lactating women, Infants & children etc.
Response	<ul style="list-style-type: none"> EOCs to Ensure back up (Power/Fuel/internet/ Communication at Dist/Dept. & Block levels Response force under guidance of Nodal officers ensure complete Evacuation (Human/ Animal), carry out Search & Rescue, clear relief lines, Collector to submit requisition of vehicle/boat/ helicopters & list of support from state & Centre to all concerned authorities CSO to store required relief materials (Chhuda. Gur, Dry Foods) in the nearby storage points CDVO to store, transport & distribute required fodders for animals to the affected areas

	<ul style="list-style-type: none"> • Cyclone shelter committee & Village Disaster management committee to organize free kitchen in the shelters with help of revenue dept. • EE- RWSS & CDMO to ensure supply of drinking water, disinfection of water & maintain Health & hygiene in the shelters • CDMO to carry out First aid & casualty management <ul style="list-style-type: none"> • Collector to collect & transmit First Information Report (FIR) & Daily Situation Report as per requirement
--	---

8.4 Response : Community Level

Activity
<ul style="list-style-type: none"> • DEOC to disseminate warning communication to BEOC & Community • Response force to ensure Power/Fuel/internet/ Communication at Shelters back up • Supply Inspectors & Marketing Inspectors to distribute relief materials with response force, Task force & volunteers • Response force to carry out Search & Rescue measures, Emergent relief operation, Relief line clearance, distribution of relief • Doctors to carry out First aid & casualty management, Carcass disposal & sufficient mortuary facility in the affected areas

8.5 Response: Family & Individual Level

Task	Activity
Response	<ul style="list-style-type: none"> • Listen to the instruction of the response force & warnings • Economic use of “Ready to go Emergency Kit” Ready to go First Aid Kit • Cooperate the response force/officers & Render volunteer service if asked for • Maintain cleanliness & hygiene at shelter

8.6 Response: Standard Operating Procedures for Departments

Name of the Department	On Receiving Warning	Response time	Post Disaster
Collector/ADM / Emergency Officer	<ul style="list-style-type: none"> Review the situation in DDMA Activate EOC & Early Warning Work distribution for operation Circular to keep offices open Arrange vehicle & activate Evacuation (Normal/Forceful) 	<ul style="list-style-type: none"> Activate Search & Rescue Arrange temporary shelters Arrange logistics in shelters Workout financial estimates (evacuation / relief /recovery) 	<ul style="list-style-type: none"> Activate relief line clearance Proper relief Distribution Start damage assessment Facilitate Ex-gratia & Compensation Start primary damage estimate Pool resources for SAR/shifting of critical patients
CDMO	<ul style="list-style-type: none"> Disseminate the alert to all concerned (Staff list) Arrangement of medicine, First aid kits & teams Mobile Health units for inaccessible pockets Identifying & shifting patients requiring intensive care to safer places Supply of medicines & pre-positioning of medical teams to vulnerable areas Vaccination for prevention of communicable diseases Measures to dis –infect drinking water Availability of Blood Banks/Ambulance 	<ul style="list-style-type: none"> Mass Casualty Management units & Triage First Aid Centers Medical surgical teams Adequate mortuary facility Measures to shift patients requiring intensive care Pool of Blood donors (Preferably each group) Additional laboratories Carcass disposal team & units 	<ul style="list-style-type: none"> Psycho-Social Counseling Post Disaster Disease surveillance system Special attention to vulnerable section Networking with & promote treatment in Private Hospitals Carcass Management & Issuance of Death Certificate
Superintendent of Police (SP)	<ul style="list-style-type: none"> Within the affected area, all available personnel will be made available to the District Magistrate under the command of SP. If more personnel are required, then those on leave may be recalled. All personnel required for disaster management should work under the overall supervision and guidance of SP. Establish radio communications as per the prescribed drills. All police officials of the district would be asked to report to SP. 	<ul style="list-style-type: none"> For appropriate security and law and order, evacuation should be undertaken with assistance from community leaders. All evacuations should be reported to Superintendent of Police immediately. For evacuation follow the evacuation procedures as outlined in operating procedures for evacuation. 	<ul style="list-style-type: none"> Immediately after the disaster, dispatch officers who must systematically identify and assist people and communities in life-threatening situations. Help identify seriously injured people, and assist the community in organizing emergency transport of seriously injured to medical treatment centers. Ensure that the police stations are functioning immediately after the

	<ul style="list-style-type: none"> • Review and update precautionary measures and procedures to protect equipment and the post-disaster procedures to be followed. • Fill department vehicles with fuel and park them in a protected area. • Provide guards as needed for supply depots such as cooperative food stores and distribution centers. • Provide convoys for relief materials. • Identify anti-social elements and take necessary precautionary measures for confidence building. 		<p>disaster at all required locations, as may be requested by the district control room, and that staff are available for the variety of needs that will be presented.</p> <ul style="list-style-type: none"> • Assist and encourage the community in road-cleaning operations. • Identify roads to be made one-way, to be blocked, alternate routes and other access roads to disaster site. • Provide security in transit and relief camps, affected villages, hospitals and medical centers and identify areas to be cordoned off. • Transport, carrying transit passengers (that is, passengers travelling through trains or buses and passing through the district), should be diverted away from the disaster area. • Provide security arrangements for visiting VVIPs and VIPs. • Assist district authorities to take necessary action against black marketers and those found manipulating relief material. • In conjunction with other government offices, activate a public information centre to: <ul style="list-style-type: none"> • respond to personal inquiries about the safety of relatives in the affected areas;
--	---	--	---

			<ul style="list-style-type: none"> • collect statistics about affected communities, deaths, complaints and needs; • respond to the many specific needs that may arise; • serve as a rumour control centre; and • reassure the public • Make officers available to inquire into and record deaths, as there may neither be time nor personnel available to carry out standard post-mortem procedures. • Monitor the needs and welfare of people sheltered in relief camps. • Coordinate with military, paramilitary, NDRF service personnel in the area.
EE- RWSS	<ul style="list-style-type: none"> • Place situation update before Collector. • Review essential emergency stocks to respond the disaster in timely manner. • Monitor all water and sanitation infrastructure in the affected area. • Constant touch with IMD and other agency for information on impending disaster. • Setting up district control room. • Share emergency contingency plan. • Coordinate with block on early warning message. • Prepare a report on water supply position on warning. 	<ul style="list-style-type: none"> • After receiving early warning signal call a meeting. • Identify crucial water and sanitation system and earmark resources in the district. 	<ul style="list-style-type: none"> • Will ensure supply of clean drinking water to affected area. • Ensure transportation of water with minimum wastage. • Ensure supply of water purification installations, mobile systems halogen tablets etc. for providing clean drinking water. • Ensure special care to be taken of women with infants and pregnant women. • Ensure sewer pipes and drainage are kept separate from drinking water facilities.

			<ul style="list-style-type: none"> • Ensure availability of adequate no. of toilets to prevent further contamination of water. • Ensure cleaning arrangement of toilets. • Coordinate with block for the restoration of water and sanitation materials. • Contact suppliers to arrange for procurement of water & sanitation materials. • Take immediate action as per damage assessment. • Identify alternate source of water supply for affected people. • launch necessary awareness campaigns on safe water handling practice.
EE- Irrigation	<ul style="list-style-type: none"> • Within the affected area, all available personnel will be made available to the District Magistrate. If more personnel are required, then those on leave may be recalled. • All personnel required for Disaster Management should work under the overall supervision and guidance of Executive Engineer (Irrigation)/ District Magistrate. • Establish radio communications with Emergency Operations Centre, District Magistrate and departmental offices within the division. • All district level officials of the department would be asked to report to the District Magistrate. • Appoint one officer as "Nodal Officer - 	<ul style="list-style-type: none"> • For evacuation follow the evacuation procedures as outlined in operating procedures for evacuation. 	<ul style="list-style-type: none"> • Continue round the clock inspection and repair of bunds of dams, irrigation channels, bridges, culverts, control gates and overflow channels as may be necessary. • Continue round the clock inspection and repair of pumps, generators, motor equipment and station buildings. • The officers on site should continue to ensure that, the level of impounding in the tanks is reduced to create increased capacity, and coordinate the same with officers on other dam sites and the district control room, if heavy rains are expected. The

	<p>Irrigation" attached to the District Emergency Control Room.</p> <ul style="list-style-type: none"> • Review and update precautionary measures and procedures. • Review with staff, the precautions that have been taken to protect equipment and the post-disaster procedures to be followed. • Fill department vehicles with fuel and park them in a protected area. • Organize round the clock inspection and repair of <ul style="list-style-type: none"> • Irrigation Channels • Bridges • Culverts • Control Gates and • Overflow Channels • Drainage • Generators • Motor Equipments • Station Buildings and • Flood Gates • The officer responsible for the tanks of an area should also be designated as emergency officer. He should be knowledgeable about disasters, their effects, and understand well the appropriate emergency procedures. • Officers should ensure that all staff members are well aware of precautions to be taken to protect their own lives and personal property. • Each technical assistant should have instructions and operating procedures for disaster conditions. 		<p>amount of lowering will depend on the rainfall forecast. In case of possibilities of flooding in the downstream, the settlements should be forewarned, and necessary warnings for evacuation should be given to the adjoining districts.</p> <ul style="list-style-type: none"> • Clearing the inlet and outlet to tanks to ensure that waterways are unobstructed by trees or vegetation on an on-going basis. • Information formats and monitoring checklists should be used for programme monitoring and development and for reporting to Emergency Operations Centre. This is in addition to existing reporting system in the department. • On the recommendations of the Nodal Officer-Irrigation, the Irrigation department will: <ul style="list-style-type: none"> • Provide for sending additional support along with food, bedding, tents. • Send Vehicles/ Boats and any additional tools and equipments needed. • Coordinate with other districts about release of water and dissemination of warning.
--	--	--	--

	<ul style="list-style-type: none"> •Irrigation engineers should review with technical assistants the emergency actions that are required. •Emergency tool kits should be prepared for all technical assistants in disaster prone areas. •These tool kits should include: <ul style="list-style-type: none"> •Ropes •Pulley Blocks •Jungle Knives •Shovels •Cement in bags •Concrete Pans •Gunny Bags •Cane Baskets •Boats (all types) •Heavy Duty Torch with charged batteries •The emergency tool kits with each technical assistant should be checked. •The officers on site should ensure that, the level of impounding in the tanks is reduced to create increased capacity, and coordinate the same with officers on other dam sites and the district control room, if heavy rains are expected. The amount of lowering will depend on the rainfall forecast. •In case of possibilities of flooding in the downstream, the restrictive settlements should be forewarned, and necessary warnings for evacuation should be given, to the adjoining districts and to those districts. •The inlet and outlet to tanks should, be 		
--	---	--	--

	<p>inspected to ensure that waterways are unobstructed by trees or vegetation.</p> <ul style="list-style-type: none"> • Any repairs/ under construction activity should be well secured 'with sandbags, rock falls, etc. • Materials likely to be damaged by rains, such as concrete in bags, electric motors, office records, etc., should be covered with plastic and well secured, even though stored inside. • They should follow regular drills of the department. 		
DD- Agriculture	<ul style="list-style-type: none"> • Within the affected district/electoral ward, all available personnel will be made available to the District Magistrate. If more personnel are required then those on leave may be recalled. • All personnel required for disaster management should work under the overall supervision and guidance of District Agricultural Officer. • Establish communications with Divisional Commissioner, District Control Room and agricultural colleges, seed banks, nurseries (private and-public) within the district and nearby districts. • The District Agriculture Officer will act as Officer-in-Charge, Agriculture. • Review and update precautionary measures and procedures. • Review with staff, the precautions that have been taken to protect equipment and the post-disaster procedures to be followed. • Fill department vehicles with fuel and park 	<ul style="list-style-type: none"> • For evacuation follow the evacuation procedures as outlined in operating procedures for evacuation. 	<ul style="list-style-type: none"> • Assess the extent of damage to soil, crop, plantation, micro-irrigation systems and storage facilities and the requirements to salvage or re-plantation. • Establish contact with soil and water testing laboratories. • Provision of agricultural services should be coordinated with Irrigation Department, and District Emergency Control Centre. <ul style="list-style-type: none"> • Estimate the requirement of <ul style="list-style-type: none"> • Seeds • Fertilizers • Pesticides, and • Labour. • Organize transport, storage and distribution of the above with adequate record keeping procedures. • Ensure that adequate conditions through cleaning operations are

	<p>them in a protected area.</p> <ul style="list-style-type: none"> • Check available stocks of equipments and materials which are likely to be most needed after the disaster and stock them to the extent possible. • Determine what damage, pests or diseases may be expected, and what drugs and other insecticide items will be required, in addition to requirements of setting up extension teams for crop protection, and accordingly ensure that extra supplies and materials be obtained quickly. • Provide information to all concerned, about disasters, likely damages to crops and plantations, and information about ways to protect the same. • All valuable equipments and instruments should be packed in protective coverings and stored in the most damage-proof room. • All electrical equipments should be unplugged when disaster warning is received. • Extension Officers should be assisted to establish work schedules to ensure that adequate staff is available and set up teams for visiting disaster sites. 		<p>maintained to avoid water logging and salinity.</p> <ul style="list-style-type: none"> • A pests and disease monitoring system should be developed to ensure that a full picture of risks is maintained. • Plan for emergency accommodations for agriculture staff from outside the area. • Establish a public information centre with a means of communication, to assist in providing an organized source of information regarding the disaster situation, new seeds, alternate cropping pattern etc.. • The NGOs and other relief organizations should be aware of the resources of the department. • Assist farmers to re-establish their contacts with agriculture produce market and ensure that appropriate prices be offered to them.
EE- Rural Works	<ul style="list-style-type: none"> • Within the affected district/electoral ward, all available personnel will be made available to the District Magistrate. If more personnel are required then those on leave may be recalled. • All personnel required for disaster management should work under the overall supervision and guidance of District Magistrate. 	<ul style="list-style-type: none"> • For evacuation follow the evacuation procedures as outlined in operating procedures for evacuation. • 	<ul style="list-style-type: none"> • All work teams should be issued two-way communication link. • Provide a work team carrying emergency tool kits, depending on the nature of the disaster, essential equipments such as <ul style="list-style-type: none"> • Towing Vehicles • Earth Moving Equipments

	<ul style="list-style-type: none"> • Establish radio communications with Emergency Operations Centre, Builder's Association and departmental offices within the division. • Appoint one officer as "Officer-in-Charge - PWD" at the district level. • The Officer-in-Charge -PWD" will be responsible for mobilizing staff and volunteers to clear the roads in his section, should a disaster strike. • The Nodal Officer-PWD should be familiar with pre-disaster precautions and post-disaster procedures for road clearing and for defining safe evacuation routes where necessary. • All officers (technical officers) should be notified and should meet the staff to review emergency procedures. • Review and update precautionary measures and procedures, and review with staff the precautions that have been taken to protect equipment, and the post-disaster procedures to be followed. • Vehicles should be inspected, fuel tanks filled and batteries and electrical wiring covered as necessary. • Extra transport vehicles should be dispatched from headquarters and stationed at safe strategic spots along routes likely to be affected. • Heavy equipments, such as front-end loaders, should be moved from areas likely to be damaged and secured in a safe place. 		<ul style="list-style-type: none"> • Cranes etc • Each unit should mobilize a farm tractor with chain, cables and a buffer stock of fuel. • Adequate road signs should be installed to guide and assist the drivers. • Begin clearing roads. Assemble casual labourers to work with experienced staff and divide into work gangs. • Mobilize community assistance for road clearing by contacting community organizations. • Undertake cleaning of ditches grass cutting; burning or removal of debris, and the cutting of dangerous trees along the roadside in the affected area through maintenance engineer's staff. • Undertake repair of all paved and unpaved road surfaces including edge metalling, pothole patching and any failure of surface. Foundations in the affected areas by maintenance engineer's staff and keep monitoring their conditions. • Undertake construction of temporary roads to serve as access to temporary transit and relief camps, and medical facilities for disaster victims. • As per the decisions of the
--	--	--	---

	<ul style="list-style-type: none"> • Inspect all roads, road bridges by a bridge engineer, including underwater inspection of foundations and piers. A full check should be made on all concrete and steel works. • Inspect all buildings and structures of the state government (including hospital buildings) by a senior engineer and identify structures which are endangered by the impending disaster. • Emergency tool kits should be assembled for each division, and should include: <ul style="list-style-type: none"> • Crosscut Saws • Axes • Power Chain Saw with extra fuel, oil • Sharpening Files • Chains and Tightening Wrenches • Pulley Block with chain and rope • Gas Cutters • Earth Movers • Equipments with Builder's Association • The designation of routes strategic to evacuation and relief should be identified and marked in close coordination with police and district control room. • Establish a priority listing of roads which will be opened first. Among the most important are the roads to hospitals and main trunk routes. • Give priority attention to urgent repair works that need to be undertaken in disaster affected areas. 		<p>district control room, undertake construction of temporary structures required, for organizing relief work and construction of relief camps, feeding centres, medical facilities, cattle camps and SOC's.</p> <ul style="list-style-type: none"> • An up-to-date report of all damage and repairs should be kept in the district office report book and communicate the same to the district control room. • If possible, a review of the extent of damage should be arranged for the Field Officer-in-Charge, in order to dispatch most efficiently road clearing crews, and determine the equipments needed. Help may be obtained from helicopter service/ defence or remote sensing agencies for assessing the extent of damages.
--	---	--	---

	<ul style="list-style-type: none"> • Work under construction should be secured with ropes, sand bags, and covered with tarpaulins if necessary. • Emergency inspection by mechanical engineer of all plant and equipment in the district workshops. • If people are evacuating an area, the evacuation routes should be checked and people assisted. • Identify locations for setting up transit and relief camps, feeding centres and quantity of construction materials and inform EOC accordingly. 		
EE- Public Works	<ul style="list-style-type: none"> • Within the affected district/electoral ward, all available personnel will be made available to the District Magistrate. If more personnel are required then those on leave may be recalled. • All personnel required for disaster management should work under the overall supervision and guidance of District Magistrate. • Establish radio communications with Emergency Operations Centre, Builder's Association and departmental offices within the division. • Appoint one officer as "Officer-in-Charge - PWD" at the district level. • The Officer-in-Charge -PWD" will be responsible for mobilizing staff and volunteers to clear the roads in his section, should a disaster strike. • The Nodal Officer-PWD should be familiar with pre-disaster precautions and post- 	<ul style="list-style-type: none"> • For evacuation follow the evacuation procedures as outlined in operating procedures for evacuation 	<ul style="list-style-type: none"> • All work teams should be issued two-way communication link. • Provide a work team carrying emergency tool kits, depending on the nature of the disaster, essential equipments such as <ul style="list-style-type: none"> • Towing Vehicles • Earth Moving Equipments • Cranes etc • Each unit should mobilize a farm tractor with chain, cables and a buffer stock of fuel. • Adequate road signs should be installed to guide and assist the drivers. • Begin clearing roads. Assemble casual labourers to work with experienced staff and divide into work gangs. • Mobilize community assistance for road clearing by contacting

	<p>disaster procedures for road clearing and for defining safe evacuation routes where necessary.</p> <ul style="list-style-type: none"> • All officers (technical officers) should be notified and should meet the staff to review emergency procedures. • Review and update precautionary measures and procedures, and review with staff the precautions that have been taken to protect equipment, and the post-disaster procedures to be followed. • Vehicles should be inspected, fuel tanks filled and batteries and electrical wiring covered as necessary. • Extra transport vehicles should be dispatched from headquarters and stationed at safe strategic spots along routes likely to be affected. • Heavy equipments, such as front-end loaders, should be moved from areas likely to be damaged and secured in a safe place. • Inspect all roads, road bridges by a bridge engineer, including underwater inspection of foundations and piers. A full check should be made on all concrete and steel works. • Inspect all buildings and structures of the state government (including hospital buildings) by a senior engineer and identify structures which are endangered by the impending disaster. • Emergency tool kits should be assembled for each division, and should include: 		<p>community organizations.</p> <ul style="list-style-type: none"> • Undertake cleaning of ditches grass cutting; burning or removal of debris, and the cutting of dangerous trees along the roadside in the affected area through maintenance engineer's staff. • Undertake repair of all paved and unpaved road surfaces including edge metalling, pothole patching and any failure of surface. Foundations in the affected areas by maintenance engineer's staff and keep monitoring their conditions. • Undertake construction of temporary roads to serve as access to temporary transit and relief camps, and medical facilities for disaster victims. • As per the decisions of the district control room, undertake construction of temporary structures required, for organizing relief work and construction of relief camps, feeding centres, medical facilities, cattle camps and SOC's. • An up-to-date report of all damage and repairs should be kept in the district office report book and communicate the same to the district control room. • If possible, a review of the extent
--	---	--	--

	<ul style="list-style-type: none"> • Crosscut Saws • Axes • Power Chain Saw with extra fuel, oil • Sharpening Files • Chains and Tightening Wrenches • Pulley Block with chain and rope • Gas Cutters • Earth Movers • Equipments with Builder's Association • The designation of routes strategic to evacuation and relief should be identified and marked in close coordination with police and district control room. • Establish a priority listing of roads which will be opened first. Among the most important are the roads to hospitals and main trunk routes. • Give priority attention to urgent repair works that need to be undertaken in disaster affected areas. • Work under construction should be secured with ropes, sand bags, and covered with tarpaulins if necessary. • Emergency inspection by mechanical engineer of all plant and equipment in the district workshops. • If people are evacuating an area, the evacuation routes should be checked and people assisted. • Identify locations for setting up transit and relief camps, feeding centres and quantity of construction materials and inform EOC accordingly. 		<p>of damage should be arranged for the Field Officer-in-Charge, in order to dispatch most efficiently road clearing crews, and determine the equipments needed. Help may be obtained from helicopter service/ defence or remote sensing agencies for assessing the extent of damages.</p>
--	--	--	--

<p>DTO-Telecom</p>	<ul style="list-style-type: none"> • To direct the officers of all levels in the department, for high level preparedness to ensure the safety of buildings of department and other assets. • To appoint one communication officer to coordinate with the emergency control room of the disaster management department. • To direct the officers of all level in the department to provide support and regular help to the sub division officers, district magistrate, disaster management agencies and other local administration. • Informing the relevant offices and people about daily weather and also issuing the electronic message on this matter. • Support in dissemination of Early Warning information once approved by DDMA. • Issuance of early warning to the society through the means of telecommunications. • Establish coordination with flood information centre at district level before the seasonal floods. • Establish coordination with flood information sub centre at local level before seasonal floods. 	<ul style="list-style-type: none"> • Coordinate with DDMA, respective GP disaster management committee and search and rescue committee to maintain the information and communication system. • Provide the updates and information through telecommunication. • Provide setup for the web-conferencing or audio conferencing for the district administration. • Weather forecast on phones or through other means of telecommunication. • Immediately restore the communication system in the affected area. • Provide and maintain the telegraph services. • Ensuring adequate facility of efficient and monitoring force in the affected areas. • Ensuring that the affected communities are able to contact their relatives in distant places. • Keep a vigil also on the areas not affected by disaster. 	<ul style="list-style-type: none"> • Analyze the damage assessment and recovery package announced by the government. • Implement recovery plans. • Ensure the departmental resources like equipments and resource material, finances etc used for emergency purpose are accounted and recouped as soon as possible. • Support recovery and rehabilitation efforts to help communities recover from the disaster impact and in build back better. • Incorporate lessons learnt into future planning and preparedness actions. • Mainstream DRR into new development programs and refer to DRR actions to minimize future risks.
<p>CDVO</p>	<ul style="list-style-type: none"> • Within the affected district/electoral ward, all available personnel will be made available to the District Magistrate. If more personnel are required then those on leave may be recalled. • All personnel required for Disaster Management should work under the overall supervision and guidance of District Animal Husbandry Officer. 	<ul style="list-style-type: none"> • For evacuation follow the evacuation procedures as outlined in operating procedures for evacuation. • 	<ul style="list-style-type: none"> • Organise transfer of seriously injured livestock from villages to veterinary aid centres where ever possible. • The provision of medical services should be coordinated by the District Animal Husbandry Officer with District Control Room, Site Operations Centres (SOCs) and

	<ul style="list-style-type: none"> • Establish radio communications with • Emergency Operations Centre • District Magistrate and • Veterinary Aid Centres and Hospitals (including private practitioners). • Review and update precautionary measures and procedures. • Review with staff the precautions that have been taken to protect equipments and the post-disaster procedures to be followed. • Fill department vehicles with fuel and park them in a protected area. • Stock emergency medical equipments which may be required after a disaster. • Determine what injuries illnesses may be expected, and what drugs and other medical items will be required, in addition to requirements of setting up cattle camps, and accordingly ensure that extra supplies of medical items and materials can be obtained quickly. • Provide information to all staff of veterinary hospitals and centres about the disasters, likely damages and effects, and information about ways to protect life, equipment and property. • Surgical packs should be assembled and sterilized. • Enough stock of surgical packs should be sterilized to last for four to five days. • The sterilized surgical packs must be stored in protective cabinets to ensure that they do not get wet. • All valuable equipments and instruments 		<p>Cattle Camps.</p> <ul style="list-style-type: none"> • Establish Cattle Camps and additional veterinary aid centres at disaster sites and designate an Officer In-Charge for the camp. • Estimate the requirement of water, fodder and animal feed, for cattle camps and organise the same. • Ensure that adequate sanitary conditions operations are maintained through cleaning in order to avoid outbreak of any epidemic. • An injury and disease monitoring system should be developed, to ensure that a full picture of risks is maintained. • Plan for emergency accommodations for veterinary staff from outside the area. • Establishment of a public information centre with a means of communication, to assist in providing an organized source of information. The hospital is responsible for keeping the community informed of its potential and limitations, in disaster situations. • The local police and rescue groups should be aware of the resources of each veterinary aid centres and hospital.
--	---	--	---

	<p>should be packed in protective coverings and stored in the most damage-proof room.</p> <ul style="list-style-type: none">• All electrical equipments should be unplugged when disaster warning is received.• Check the emergency electrical generator, to ensure that it is operational, and that a buffer stock of fuel exists. If an emergency generator is not available at the hospital, arrange for one on loan. Arrange for emergency supplies of anesthetic drugs.• Check stocks of equipments and drugs which are likely to be most needed after the disaster.• Request from central warehouses, on an emergency priority basis, those supplies likely to be needed to be dispatched to the hospital immediately.• Fill hospital water storage tanks and encourage water savings. If no storage tanks exist, water for drinking should be drawn in clean containers and protected.• Prepare an area of the hospital for receiving large number of livestock.• Develop emergency admission procedures (with adequate record keeping).• Cattle camps and hospital administrators should• Establish work schedules to ensure that adequate staff is available.• Set up teams of veterinary doctors, and assistants for visiting disaster sites.•		
--	--	--	--

RTO/MVI	<ul style="list-style-type: none"> • Establish radio communications with Emergency Operations Centre, Divisional commissioner, district control room and your departmental offices within the division. • Appoint one officer as "Officer-in-Charge - Transport Services" at the district level. • Review and update precautionary measures and procedures and review with staff the precautions that have been taken to protect equipments and the post-disaster procedures to be followed. • Officers should ensure that all staff are well aware of precautions to be taken to protect their own lives and personal property. • Fill department vehicles with fuel and park them in a protected area. • Plans should be finalized for sending auxiliary staff and repairmen into the affected areas to assist local staff. • Maintenance and repairmen should be instructed to assemble and check repair equipments. • Contingency plans should be established for providing food and emergency shelter for local staff, and for auxiliary staff being sent into the affected area. • Arrangements have to be made to assist the increased volume of traffic. • A schedule for the departure of the last buses prior to the disaster, should be developed with the transport authorities. • An evaluation of the number and location of sidings and passing places 	<ul style="list-style-type: none"> • For evacuation follow the evacuation procedures as outlined in operating procedures for evacuation. • 	<ul style="list-style-type: none"> • Emergency repairs of roads if affected must be carried out. • A system for priority transport of relief goods and personnel must be developed. • Relief goods may be considered for exemption from freight charges. • All bus depots should be equipped with emergency communication equipments. • Every work gang should have tools which will be needed in an emergency. This should include crosscut saws, axes and ropes. • Raincoats, caps and gumboots should be made available to work gangs in an emergency. •
---------	--	--	--

	<p>should be carried out, to ensure that an increased number of private and state buses can operate in an emergency situation.</p> <ul style="list-style-type: none">• Emergency transport procedures should be developed. All staff should be well trained to implement the emergency systems.• Within the emergency operating framework, emergency procedures should be developed to provide the bus depots with authority, to dispatch or hold bus services and take other emergency decisions in a disaster threatening situation.• Systems should be developed for increasing the ability to carry increased number of passengers in an emergency situation.• If halting or termination of buses is intended, arrangements for alternate means of transport and availability of adequate food supplies must be ensured.• Arrange for transport to the affected area<ul style="list-style-type: none">• Tractor-shovel• Tripper, and• Auxiliary Jeeps• All new construction and repair activities should be halted, and the work secured as far as possible with sandbags, tarpaulins. etc.• Polythene should be acquired for the protection of freight and equipments.• All perishable and breakable items should be loaded into Lorries and		
--	--	--	--

	<p>padlocked.</p> <ul style="list-style-type: none"> • For any coaches, buses remaining in the area, shutters should be pulled down and doors closed. Reserve stocks of fuel should be checked. • Inspection of all bridges, by a bridge engineer including an underwater survey of foundations, piers and abutments. A full check on all concrete and steelworks should be included, and any repairs needed should be promptly carried out. • Continuous regular weeding cleaning of ditches -and the burning and removal of debris should be carried out by the maintenance engineer's staff. • Continuous inspection and repair by maintenance engineer of all <ul style="list-style-type: none"> • Roads • Ballasting • Fish Plates and • Holding Down Bolts • 		
DFO-	<ul style="list-style-type: none"> • Depute one officer to DEOC. • Rush the forest fire teams to the affected areas 	<ul style="list-style-type: none"> • Support the community and help in evacuation process. 	<ul style="list-style-type: none"> • Assessment of the disaster. • Ensure plantation of the fodder and other trees in the affected areas.
Railway	<ul style="list-style-type: none"> • On receipt of early warning, assess and anticipate the situation. Make references to contingency plans as required • Collect information from different sources, community based EW system, TV/Radio, internet, Block/district authorities on the situation. • Participate in coordination meeting of your association or network 	<ul style="list-style-type: none"> • Provide the transport infrastructure to the govt. (Extending help in search, rescue and evacuation to the existing administration, transporting food and relief material in the disaster affected areas). • Transportation of resource material or human resource to the affected areas. 	<ul style="list-style-type: none"> • After disaster, on activation of response, assess the situation and its likely impact on the lives of direct stakeholders and the business operations. • After securing lives and live support services take measures to preserve business operations and act as per

		<ul style="list-style-type: none"> Integrate the response action with the ESF agencies. 	<ul style="list-style-type: none"> contingency plans for quick recovery.
EE- Electricity	<ul style="list-style-type: none"> To direct the officers of all levels in the department, for high level preparedness to ensure the safety of buildings of all govt. departments and other assets. To appoint one communication officer to coordinate with the emergency control room of the disaster management department. To direct the officers of all level in the department to provide support and regular help to the sub division officers, district magistrate, disaster management agencies and other local administration. Informing the relevant offices and people about dos and don'ts in case the disaster happens. Support in dissemination of Early Warning information once approved by DDMA. Establish coordination with flood information centre at district level before the seasonal floods. Establish coordination with flood information sub centre at local level before seasonal floods. 	<ul style="list-style-type: none"> Coordinate with respective GP disaster management committee, search and rescue committee to shift the office equipments, documents and people to the safe structure. Availability of electrical and power generation equipments and resources at safe and comfortable places so that the damaged parts could be easily replaced. Presence of engineers in the affected areas. Support with search and rescue, relief programs etc by connecting with nodal agencies for different essential support functions. Ensuring adequate facility of efficient and monitoring force in the affected areas. Keep a vigil also on the areas not affected by disaster. 	<ul style="list-style-type: none"> Analyze the damage assessment and recovery package announced by the government. Implement recovery plans. Ensure the departmental resources like equipments, construction material, energy/electricity resource material, finances etc used for emergency purpose are accounted and recouped as soon as possible. Support recovery and rehabilitation efforts to help communities recover from the disaster impact and in build back better. Incorporate lessons learnt into future planning and preparedness actions. Mainstream DRR into new development programs and refer to DRR actions to minimize future risks.
EE - PHD	<ul style="list-style-type: none"> To direct the officers of all levels in the Office, for high level preparedness to ensure the safety of buildings of department and other assets. To appoint one communication officer to coordinate with the emergency control room of the disaster management department. To direct the officers of all level in the department to provide support and regular help to the sub division officers, district magistrate, disaster management agencies and other local administration. 	<ul style="list-style-type: none"> Coordinate with respective GP disaster management committee and water and sanitation committee to analyse the information as immediate, short term and long term needs for each of the WASH areas: Water, Sanitation, Hygiene promotion, Solid Waste Management. Identify the appropriate water sources like Hand pumps, bore wells, Wells, Water bodies etc. considering the 	<ul style="list-style-type: none"> Analyze the damage assessment and recovery package announced by the government. Implement recovery plans. Ensure the departmental resources like equipments, bleaching powder, other chemicals and PHED resource material, finances etc used for emergency purpose are accounted and recouped as soon as possible. Support recovery and rehabilitation

	<ul style="list-style-type: none"> • Informing the relevant offices and people about daily weather and also issuing the press bulletin on this matter. • Support in dissemination of Early Warning information once approved by DDMA. • Establish coordination with flood information centre at district level before the seasonal floods. • Establish coordination with flood information sub centre at local level before seasonal 	<p>quantity of water required and the time for which dependency is going to be high on this water point.</p> <ul style="list-style-type: none"> • Establish the mechanism to deliver the minimum requirements such as 15 Liters per person per day average consumption of water, two containers of 10-20 liters capacity for each family. • Supply of family hygiene kits. • Send technical teams in disaster affected areas to repair and maintain hand pumps and other drinking water sources. • Ensure provision of pure drinking water by tankers and other means if the general water supply system in the disaster affected areas has been collapsed/ damaged. • Ensure cleaning and disinfecting all the water sources in the disaster affected areas. • Supply safe drinking water to the hospitals and other life line buildings/places. • Ensure distributing sufficient quantity of bleaching powder in the relief camps/shelters. • Ensure early restoration of all the hand pumps and other drinking water supply systems in the disaster affected areas. • Measures for vector control like use of chemical spray, clearing and/or modifying vector breeding/resting sites, fly control measures etc. 	<p>efforts to help communities recover from the disaster impact and in build back better.</p> <ul style="list-style-type: none"> • Incorporate lessons learnt into future planning and preparedness actions. • Mainstream DRR into new development programs and refer to DRR actions to minimize future risks.
--	--	--	--

		<ul style="list-style-type: none"> • Steps for the immunization against tetanus, hepatitis B and other diseases. • Establish a system for the collection and disposal of solid waste. • Measures for the dignified disposal of the dead bodies and animal carcass. • Ensuring adequate facility of efficient and monitoring force in the affected areas. • Keep a vigil also on the areas not affected by disaster. 	
DEO- School & Mass Education	<ul style="list-style-type: none"> • Monitor the situation and Collect information from different sources, community based EW system, TV/Radio, internet, Block/district/state authorities on the situation. • Support in dissemination of Early Warning information once approved by DDMA. • Ensure that all schools, colleges, academic institutions, relevant offices have received and understood the early warning information. • Disseminate precautions related to school safety and education in emergencies to be taken at the schools, colleges, institutes etc. and also at household level. • If required (based on the type of EW), ensure evacuation of schools, colleges at the earliest. • In case of disasters like Earthquake where sufficient EW is not available, immediately get into activation actions 	<ul style="list-style-type: none"> • The nodal officer for disaster management in the department shall be responsible for coordination with EOC, ESF nodal and support agencies and other departments. • Appoint additional staff to support him as required for the situation. • Develop periodic situation report and share with EOC and DDMA. • If EOC at district level declares it as an emergency situation and Unified Response is activated, disseminate the information to all staff, key stakeholders etc. • Call for a coordination meeting of key officers to take stock of the situation, impact of disaster on department capacity, immediate actions for response 	<ul style="list-style-type: none"> • Analyze the damage assessment and recovery package announced by the government. • Implement recovery plans. • Ensure the departmental resources are accounted and recouped as soon as possible. • Ensure early restoration of normal educational activities in the district. • Ensure to organize appropriate psychosocial support for children (and teachers if required). • Put efforts for quick sanction and release of required financial support for repair, reconstruction works in the schools, colleges etc. • Support recovery and rehabilitation efforts to help communities recover from the disaster impact and in build back

	<p>and also refer to Earthquake Contingency Actions.</p> <ul style="list-style-type: none"> •Direct the officers of all levels in the department for high level preparedness for any required response in schools, colleges etc. for safety of the students & teachers. •Direct the officers of all level in the department to provide support and regular help to the sub division officers, district magistrate, disaster management agencies and other local administration. •Ensure that important contacts numbers, transport means, first aid box in each school are available and ready to use. •Appointing a departmental person as a nodal person to coordinate with the EOC 	<p>like need and damage assessments, coordination with ESF and Incident response system /EOC, coordination with community level education committee and other key stakeholders.</p> <ul style="list-style-type: none"> •Divide work among the current staff to take care of normal time work and emergency work. In particular do not compromise preventive and preparedness actions in non emergency areas. •Organize initial assessment for impact on education systems and immediate, short term and long term needs as per the format enclosed and share it with EOC and other key stakeholders. •In consultation with EOC and ESF nodal and support agencies, plan response in terms of education systems and services as per immediate, short term and long term needs. 	<p>better.</p> <ul style="list-style-type: none"> •Incorporate lessons learnt into future planning and preparedness actions. •Mainstream DRR into new development programs and refer to DRR actions to minimize future risks.
DEO - Higher Secondary Education	<ul style="list-style-type: none"> •Monitor the situation and Collect information from different sources, community based EW system, TV/Radio, internet, Block/district/state authorities on the situation. •Support in dissemination of Early Warning information once approved by DDMA. 	<ul style="list-style-type: none"> •The nodal officer for disaster management in the department shall be responsible for coordination with EOC, ESF nodal and support agencies and other departments. •Appoint additional staff to support him as required for the 	<ul style="list-style-type: none"> •Analyze the damage assessment and recovery package announced by the government. •Implement recovery plans. •Ensure the departmental resources are accounted and recouped as soon as possible. •Ensure early restoration of

	<ul style="list-style-type: none"> •Ensure that all schools, colleges, academic institutions, relevant offices have received and understood the early warning information. •Disseminate precautions related to school safety and education in emergencies to be taken at the schools, colleges, institutes etc. and also at household level. •If required (based on the type of EW), ensure evacuation of schools, colleges at the earliest. •In case of disasters like Earthquake where sufficient EW is not available, immediately get into activation actions and also refer to Earthquake Contingency Actions. •Direct the officers of all levels in the department for high level preparedness for any required response in schools, colleges etc. for safety of the students & teachers. •Direct the officers of all level in the department to provide support and regular help to the sub division officers, district magistrate, disaster management agencies and other local administration. •Ensure that important contacts numbers, transport means, first aid box in each school are available and ready to use. •Appointing a departmental person as a nodal person to coordinate with the EOC 	<p>situation.</p> <ul style="list-style-type: none"> •Develop periodic situation report and share with EOC and DDMA. •If EOC at district level declares it as an emergency situation and Unified Response is activated, disseminate the information to all staff, key stakeholders etc. •Call for a coordination meeting of key officers to take stock of the situation, impact of disaster on department capacity, immediate actions for response like need and damage assessments, coordination with ESF and Incident response system /EOC, coordination with community level education committee and other key stakeholders. •Divide work among the current staff to take care of normal time work and emergency work. In particular do not compromise preventive and preparedness actions in non emergency areas. •Organize initial assessment for impact on education systems and immediate, short term and long term needs as per the format enclosed and share it with EOC and other key 	<p>normal educational activities in the district.</p> <ul style="list-style-type: none"> •Ensure to organize appropriate psychosocial support for children (and teachers if required). •Put efforts for quick sanction and release of required financial support for repair, reconstruction works in the schools, colleges etc. •Support recovery and rehabilitation efforts to help communities recover from the disaster impact and in build back better. •Incorporate lessons learnt into future planning and preparedness actions. • Mainstream DRR into new development programs and refer to DRR actions to minimize future risks.
--	--	--	---

		<p>stakeholders.</p> <ul style="list-style-type: none">• In consultation with EOC and ESF nodal and support agencies, plan response in terms of education systems and services as per immediate, short term and long term needs.	
--	--	--	--

Sop for the Departments to be done accordingly

8.7 Format for First Information Report (FIR) on occurrence of natural calamity

(To be sent to Special Relief Commissioner, Orissa within maximum of 18 hours of occurrence of calamity)

From: District - _____ Date of Report:- _____

To

Special Relief Commissioner, Orissa

State Emergency Operation Centre (SEOC),

Rajiv Bhawan, Ground Floor, Unit-5, Bhubaneswar

Fax No: 0674-2534176, E-mail: relief_sr@yahoo.com/src@ori.nic.in

- a. Nature of Calamity
- b. Date and time of occurrence
- c. Affected area (number and name of affected Blocks)
- d. Population affected(approx.)
- e. Number of Persons
 - Dead
 - Missing
 - Injured
- f. Animals
 - Affected
 - Lost
- g. Crops affected and area(approx. in hect.)
- h. Number of houses damaged
- i. Damage to public property

- j. Relief measures undertaken in brief
- k. Immediate response & relief assistance required and the best logistical means of delivering that relief from State/National
- l. Forecast of possible future developments including new risks
- m. Any other relevant information

Authorised Signatory

District Emergency Operation Centre (DEOC)

District:-_____

NB: The Districts will submit a detailed report on each of the above points as soon as possible after submission of the above First Information Report (FIR).

8.8 Daily Status Report on Relief/ Restoration Measures Undertaken By Departments

1. Health Department.

Medical Relief Centres Opened-

Mobile teams deployed-

Wells disinfected-

ORS distributed-

Halogen Tablets distributed-

Minor Ailment Treated-

2. R.D. Department.

Mobile vans deployed-

Water tanker deployed-

ORS powder distributed-

Halogen Tablets distributed-

Water pouches distributed-

Bleaching powder distributed-

Sintex Tanks available-

Tube wells disinfected-

3. FS & CW Department

-Qtls. Chuda, Qtls gur supplied to
Blocks

(Qty .in quintals)

District	Chuda	Gur

- Qtls of rice has been allocated to the Districts mentioned below

Blocks

Quantity allocated (in quintal)

Total:

4. Fisheries & A.R.D. Department

- Animals vaccinated-
- Animals treated-

Damages to Roads/River Embankments

1.R.D. Department.

Roads damaged-
CD/Breach occurred-
Breach closed-
Building damaged-
Building collapsed-
Pipe water supply affected-
Tube Wells affected-

2.Works Department.

Roads damaged-
Breach occurred-
CD works damaged-
CDs washed away-
Breach closed-

3.W.R Department.

Breach occurred-
Breaches closed-

Breach closing works in progress

Chapter 12

Rehabilitation & Restoration

Rehabilitation and restoration comes under recovery phase immediately after relief and rescue operation of the disaster. This post disaster phase continues until the life of the affected people comes to normal. This phase mainly covers damage assessment, disposal of debris, disbursement of assistance for houses, formulation of assistance packages, monitoring and review, cases of non-starters, rejected cases, non-occupancy of houses, relocation, town planning and development plans, awareness and capacity building, housing insurance, grievance redress and social rehabilitation etc.

The district is the primary level with requisite resources to respond to any natural calamity, through the issue of essential commodities, group assistance to the affected people, damage assessment and administering appropriate rehabilitation and restoration measures.

The District Disaster management Authority reviews the relief measures submit financial requisition to the state Govt. under SDRF & NDRF. The requisition must reach the SDMA & SRC office in the prescribed format as detailed below for smooth & quick processing.

9.1 Standard Operating Procedure : Restoration & Rehabilitation

Name of the Department	Normal Time
Collector/ADM / Emergency Officer	<ul style="list-style-type: none"> • Restoration of Critical Infrastructures to bring situation to normalcy • Ensure Restoration of roads & channels, Communication network, Electricity & Energy • Ensure health in the affected areas • Adopt sustainable mitigation measures in the restoration activities
CDMO	<ul style="list-style-type: none"> • Carry out Disease surveillance measures to check epidemic prone diseases • Dis-infection of drinking water & measures for health & hygiene • Rehabilitation of deprived & destitute • Carry out Trauma & Psycho-social counseling
Superintendent of Police (SP)	<ul style="list-style-type: none"> • Define Rules and regulations for functioning of the department especially during disaster time. • All department staff shall nominate his/her buddy to take on the additional activities of his/her buddy, in case of any eventuality and/or absence of the member. • Define protocols for normal time activities in non affected areas and emergency activities in disaster affected areas, sharing of the work load for above arrangement, special measures like additional budgets, human resources etc for disaster times. • Identify safe building/location for operational work and meetings of the key department staff, if the department offices and working premises become inaccessible due to disaster. • Secure important files and information of the department. Create backups, wherever possible. • Develop mechanism for quick sharing of information among department staff. If working on mobile networks, develop alternative mechanism/s for exchange of information especially during emergencies like Ham radio, community networks etc.
EE- RWSS	<ul style="list-style-type: none"> • Will co-ordinate with block on vulnerability analysis to various forms of disaster. • Procurement and safe storage of essential water and sanitation supplies based on contingency plan. • An inventory/ check list of water supply and sanitation resources in the district will be listed out and updated regularly. • Check up the PWS Schemes which are prone to disasters and Place the compile a report on water supply position of the concerned area to the DDMA.

	<ul style="list-style-type: none"> • Conduct District level training and capacity building . •
EE- Irrigation	<ul style="list-style-type: none"> • Continue round the clock inspection and repair of bunds, dams, irrigation channels bridges culverts, control gates and overflow channels etc. • Continue round the clock inspection and repair of pumps, generators, motor equipment and station buildings. • Clearing the inlet and outlet to lake or reservoirs to ensure that waterways are unobstructed by trees or vegetation on an ongoing basis. • Information formats and monitoring checklist should be used for programme monitoring and development and for reporting to Emergency Operations Centre (EOC). This is in addition to existing reporting system in the department. • Provide for sending additional support along with food, bedding, tents. • Send vehicles and any additional tools and equipments needed. • Coordinate with other states about release of water and dissemination of warning.
DAO- Agriculture	<ul style="list-style-type: none"> • Analyze the damage assessment and recovery package announced by the government. Implement recovery plans. • Ensure the departmental resources like equipments, seeds, food, fertilizer, agriculture resource material, finances etc used for emergency purpose are accounted and recouped as soon as possible. • Support recovery and rehabilitation efforts to help communities recover from the disaster impact and in build back better. • Incorporate lessons learnt into future planning and preparedness actions. • Mainstream DRR into new development programs and refer to DRR actions to minimize future risks. life, property and environment due to infrastructure and responsibilities of animal and fisheries department. Give status report to EOC and ESF nodal agencies. • Ensure the maintenance of seeds, food, grains, manure needs etc. have been owned by community level committees and adequate monitoring mechanisms are in place. • Evaluate Emergency response in consultation with community, health committee, ESF nodal agencies, EOC and other stakeholders. Document response activities and leanings. • In consultation with EOC and other ESF nodal agencies deactivate the emergency response actions. • Reallocate the departmental resources (Human, Materials and Financial) to normal time activities. • Initiate planning to recover the disaster loses to the department, immediate recouping the resources (materials and finances) used during the emergencies. • Initiate planning for early and long term recovery actions as per the damage assessment.
EE- Rural Works	<ul style="list-style-type: none"> • Analyze the damage assessment and recovery package announced by the government. • Implement recovery plans.

	<ul style="list-style-type: none"> • Ensure the departmental resources like equipments and resource material, finances etc used for emergency purpose are accounted and recouped as soon as possible. • Support recovery and rehabilitation efforts to help communities recover from the disaster impact and in build back better. • Incorporate lessons learnt into future planning and preparedness actions. • Mainstream DRR into new development programs and refer to DRR actions to minimize future risks.
EE- Public Works	<ul style="list-style-type: none"> • Analyze the damage assessment and recovery package announced by the government. • Implement recovery plans. • Ensure the departmental resources like equipments and resource materials, finances etc used for emergency purpose are accounted and recouped as soon as possible. • Support recovery and rehabilitation efforts to help communities recover from the disaster impact and in build back better. • Incorporate lessons learnt into future planning and preparedness actions. • Mainstream DRR into new development programs and refer to DRR actions to minimize future risks.
DTO-Telecom	<ul style="list-style-type: none"> • Implement the recovery plans. • Support recovery and rehabilitation efforts to help communities recover from the disaster impact and in build back better. • Incorporate lessons learnt into future planning and preparedness actions. • Mainstream DRR into new development programs and refer to DRR actions to minimize future risks
CDVO	<ul style="list-style-type: none"> • Analyze the damage assessment and recovery package announced by the government. • Implement recovery plans. • Ensure the departmental resources like equipments (medicines, fodder etc), materials, finances etc used for emergency purpose are accounted and recouped as soon as possible. • Support recovery and rehabilitation efforts to help communities recover from the disaster impact and in build back better. • Incorporate lessons learnt into future planning and preparedness actions. • Mainstream DRR into new development programs and refer to DRR actions to minimize future risks
RTO/MVI	<ul style="list-style-type: none"> • Analyze the damage assessment and recovery package announced by the government. • Implement recovery plans. • Ensure the departmental resources are accounted and recouped as soon as possible. • Support recovery and rehabilitation efforts to help communities recover from the disaster impact and in build back better. • Share learning of emergency transport management and use the documentation, lessons learnt, follow up and research programmes as feedback for future improvement. • Incorporate lessons learnt into future planning and preparedness actions.

	<ul style="list-style-type: none"> • Mainstream DRR into new development programs and refer to DRR actions to minimize future risks.
DFO-	<ul style="list-style-type: none"> • Provide wood and bamboos for reconstruction purpose in the affected area or the rehabilitation areas. • Ensure plantation of fodder trees in disaster prone areas and also reconstruction site.
Railway	<ul style="list-style-type: none"> • After disaster, on activation of response, assess the situation and its likely impact on the lives of direct stakeholders and the business operations. • After securing lives and live support services take measures to preserve business operations and act as per contingency plans for quick recovery.
EE- Electricity	<ul style="list-style-type: none"> • Analyze the damage assessment and recovery package announced by the government. • Implement recovery plans. • Ensure the departmental resources like equipments, construction material, energy/ electricity resource material, finances etc used for emergency purpose are accounted and recouped as soon as possible. • Support recovery and rehabilitation efforts to help communities recover from the disaster impact and in build back better. • Incorporate lessons learnt into future planning and preparedness actions. • Mainstream DRR into new development programs and refer to DRR actions to minimize future risks.
EE – PHED	<ul style="list-style-type: none"> • Analyze the damage assessment and recovery package announced by the government. • Implement recovery plans. • Ensure the departmental resources like equipments, bleaching powder, other chemicals and PHED resource material, finances etc used for emergency purpose are accounted and recouped as soon as possible. • Support recovery and rehabilitation efforts to help communities recover from the disaster impact and in build back better. • Incorporate lessons learnt into future planning and preparedness actions. • Mainstream DRR into new development programs and refer to DRR actions to minimize future risks.
DEO- School & Mass Education	<ul style="list-style-type: none"> • Analyze the damage assessment and recovery package announced by the government. • Implement recovery plans. • Ensure the departmental resources are accounted and recouped as soon as possible. • Ensure early restoration of normal educational activities in the district. • Ensure to organize appropriate psychosocial support for children (and teachers if required). • Put efforts for quick sanction and release of required financial support for repair, reconstruction works in the schools,

	<ul style="list-style-type: none">colleges etc.• Support recovery and rehabilitation efforts to help communities recover from the disaster impact and in build back better.• Incorporate lessons learnt into future planning and preparedness actions.• Mainstream DRR into new development programs and refer to DRR actions to minimize future risks.
DEO - Higher Secondary Education	<ul style="list-style-type: none">• Analyze the damage assessment and recovery package announced by the government.• Implement recovery plans.• Ensure the departmental resources are accounted and recouped as soon as possible.• Ensure early restoration of normal educational activities in the district.• Ensure to organize appropriate psychosocial support for children (and teachers if required).• Put efforts for quick sanction and release of required financial support for repair, reconstruction works in the schools, colleges etc.• Support recovery and rehabilitation efforts to help communities recover from the disaster impact and in build back better.• Incorporate lessons learnt into future planning and preparedness actions.• Mainstream DRR into new development programs and refer to DRR actions to minimize future risks.

9.2 Damage Loss Assessment

Sector	Damage in Physical terms	Requirement of funds for repair of immediate nature	Out of (3) amount available from annual budget	Out of (3) amount available from related schemes/ programmes / other sources	Out of (3) amount proposed* to be met from SDRF/NDRF as per the list of works indicated in the revised items & norms
1	2	3	4	5	6
Roads & Bridges					
Drinking water Supply works (Rural)					
Drinking water Supply works (Urban)					
Irrigation					
**Power					
Primary Health Centres					
Community assets in social sectors covered by Panchayats					

9.2 Calculation of assistance for agricultural input subsidy-SMF

(Rs. In lakh)

Sl.	Name of the Block	Area held by SMF (in Hectares)	Total Agricultural area Affected [in Hect.]	Total agricultural area where crop loss is > 50%	Crop loss 33% & above			Expenditure incurred			Total
					Irrigated [in hect.]	Rainfed [in hect.]	Perennial	Irrigated @Rs.13,500/- per hectare	Rainfed @Rs.6800/- per hectare	Perennial @ Rs.18000/ per Hect.	
1											
2											
3											
4											
5											
6											
7											
8											
9											
10											
11											
Total											

9.3 Agricultural input subsidy- Farmers other than SMF

Farmers affected first year

(Rs. In lakh)

Sl.	Name of the Block	Area held by farmers other than SMF (in hectares)	Crop loss > 33%							
			No of Farmers	Irrigated area in hect	Amount spent @ Rs.13,500/- per hect.	Rainfed Area in hect.	Amount spent @ Rs.6800/- per hect.	Perennial Area in hect	Amount Spent @ Rs.18000/ per Hect.	Total Amount Spent
1										
2										
3										
4										
5										
Total										

9.4 Farmers affected by successive calamities

Sl.	Name of the Block	Area held by farmers other than SMF (in hectares)	Crop loss > 33%							
			No of Farmers	Irrigated area in hect	Amount spent @ Rs.13,500/- per hect.	Rainfed Area in hect.	Amount spent @ Rs.6800/- per hect.	Perennial Area in hect	Amount Spent @ Rs.18000/ per Hect.	Total Amount Spent
1										
2										
3										
4										
5										
Total										

(Rs. In lakh)

9.5 Animal Husbandry (Replacement of Animals)

Name of the Block	No of Livestock / Birds lost					No of animals qualifying for relief grant (i.e., subject to ceiling of 3 large milch animal or 30 small milch animals or 3 large draught animal or 6 small draught animal per household				Expenditure incurred (Milch animals @ Rs.30,000 for large animal , Rs.3000 for small animals & Draught animals @ Rs 25000 for large animal, Rs. 16,000 for small animals)				Poultry @ 50/- per bird subject to a ceiling of assistance of Rs.5000/- per beneficiary household.	Total expenditure (11+12+13+14+15)
	Milch Animal		Draught Animal		Poultry Birds	Milch Animal		Draught Animal		Milch Animal		Draught Animal			
	Buffalo/ Cow	Sheep/ Goat	Camel/ Horse/ Bullock	Calf/ Donkey/ Pony		Buffalo/ Cow	Sheep/ Goat	Camel/ Horse/ Bullock	Calf/ Donkey/ Pony	Buffalo / Cow	Sheep / Goat	Camel/ Horse/ Bullock	Calf/ Donkey/ Pony		
(1)	(2)	(3)	(4)	(5)	(6)	(7)	(8)	(9)	(10)	(11)	(12)	(13)	(14)	(15)	(16)

Contd..

9.6 Assistance sought for repair /restoration of damaged houses

(Rs. In Lakh)

Sl	District	Fully Damaged/ Severely Damaged								Partially (15% & More)				Huts		Cattle shed attached with house		TOTAL
		Plain Areas				Hilly Areas												
		Pucca	Amount @ Rs.- 95100/-	kutcha	Amount @ Rs.- 95100/-	pucca	Amount Rs.- 101900/-	Kutcha	Amount @ Rs.- 101900/-	pucca	Amount @ Rs.-5200/-	Kutcha	Amount @ Rs.-3200/-	Nos.	Amount @ Rs.-4100/-	Nos.	Amount @ Rs.-4100/-	
1																		
2																		
3																		
4																		
5																		
6																		
7																		
8																		
9																		
10																		
11																		
12																		
13																		
14																		
15																		
TOTAL																		

9.8 Assistance for provision for temporary accommodation, food, clothing and medical care

Sl. No.	Name of the district	Average No. (in a day) of relief camps	Average duration of operation of relief camps	Average No. of people accommodated per day in the relief camps	Expenditure incurred on (Rs. in lakh)				
					Temporary accommodation	Food	clothing	Medical care	Total expenditure
1									
2									
3									
4									
5									
6									
7									
8									
9									
10									
11									
12									
13									
14									
15									
16									
19									
Total									

9.8 Extent of damage due to natural calamities

Dist :

Nature and period of natural calamity :

Sl.	Item	Details
1.	Total number of Blocks in the district	
2.	Number and names of Blocks affected	
3.	Number of villages affected	
4.	Population affected (in lakh)	
5.	Total land area affected (in lakh ha.)	
6.	Cropped area affected (in lakh ha)	
	i) Total cropped area affected	
	ii) Estimated loss to crops (Rs. in lakh)	
	iii) Area where cropped damage was more than 33%	
7.	Percentage of area held by SMF	
	i) In the State as a whole	
	ii) In the affected districts	
8.	House damaged	
	a) No. of houses damaged	
	i) Fully damaged pucca houses	
	ii) Fully damaged kutch houses	
	iii) Severely damaged pucca houses	
	iv) Severely damaged kutch houses	
	v) Partly damaged houses (pucca + kutch)	
	vi) No. of huts damaged	
	b) Estimated value of damage to houses (Rs. in lakh)	
9.	No. of human lives lost	
	No. of persons with grievous injuries	
	No. of persons with minor injuries	
10.	Animal lost	
	a) No. of big animals lost	
	b) No. of small animals lost	
	c) No. of poultry (birds) lost	
11.	Damage to public properties	

	a) In physical terms (sector wise details should be given – e.g. length of State roads damaged, length of districts roads damaged, length of village roads damaged, No. of bridges damaged, No. of culverts damaged, No. of school buildings damaged etc.)	
	b) Estimated value of the damage to public properties	
	Estimated total damage to houses, crops and public properties	

9.9 Format for working out the requirements under the head of repair of damaged infrastructure of immediate nature

(Rs. In lakh)

Sector		Damage in physical terms	Requirement of funds for repair of immediate nature	Out of (3), amount available from annual maintenance budget	Out of (3), amount available from related schemes/ programs/ other sources	Out of (3), amount proposed to be met from CRF/NCCF in accordance with list of works indicated in the Appendix to the revised items and norms
Roads & Bridges	PWD Roads	No. of breaches- Length of Road damaged – No. of culverts damaged – No. of culverts washed away –				
	Rural Roads	No. of Roads damaged – Length of Road damaged – No. of breaches – No. of CD/Bridge damaged– No. of CD/Bridge washed away –				
	Urban Roads	Length of drain damaged –				

		Length of Road damaged No. of culverts damaged –				
	Panchayat Roads	No. of Roads damaged – Length of breaches – Length of Road damaged – No. of culverts damaged – No of culverts washed away				
	River/Canal Embankment Roads	No of Roads damaged in river embankments– Length of Road damaged in river embankments – No of Roads damaged in canal embankments – Length of Road damaged in canal embankments –				
Drinking Water Supply	Rural Water Supply	No of Tube wells damaged – No of platforms damaged – No. of Rural pipe water supply system damaged -				
	Urban Water Supply					
Irrigation	River Embankment	No of breaches – Length of breach in Km – No of partial damage -				

	Canal Embankments	No of breaches – Length of breach in Km – No of partial damage -				
	M I projects	No of Minor Irrigation projects damaged -				
	Clearance of Drainage channels	Length of drainage channels congested with vegetative materials –				
Primary Education	Primary School Buildings	No of Primary School buildings damaged -				
PHCs	PHCs	No of Primary Health Centres damaged -				
Community assets owned by Panchayats	Community Halls	No of Panchayat Ghar/Community Hall damaged -				
	AWW Centres	No of Anganwadi Centres damaged -				
Power	Electrical lines	No of Primary sub-stations damaged – 33 KV lines damaged – 11 KV lines damaged – Distribution Transformers damaged – LT lines damaged –				
Total						

Chapter-13: Recovery

A series of long-term activities framed to improve upon the repaired activities in the Reconstruction & rehabilitation phase are covered under Recovery phase. Recovery includes all aspects of mitigation and also incorporates the continuation of the enabling process, which assists the affected persons and their families not only to overcome their losses, but also to achieve a proper and effective way to continue various functions of their lives. The Recovery process is therefore a long-term process in which everyone has a role – the Government including the PRI members, NGOs and especially the affected people, their families and the community.

- Preparation of Recovery plan for displaced population, vulnerable groups, environment, livelihoods
- Organise initial and subsequent technical assessments of disaster affected areas and determine the extent of recovery works necessitated in addition to reconstruction & rehabilitation works.
- Evaluate the extent of works under SDRF/NDRF & other sources (damaged infrastructures)
- Explore opportunities for external aids like (International Agencies / Civil Society / Corporate Sector)
- Allocate funds for the stabilisation of the repaired & reconstructed infrastructure.
- Integrate Climate change & Disaster Risk Reduction features in the recovery programmes

The DM & Collector will be the co-ordinator of all Recovery activities in the District. The role of the DM & Collector will be to:

- Generally monitor the management of the recovery process;
- Ensure implementation of the recovery plan by line departments, blocks
- Effective service delivery minimising overlap and duplication;

Chapter- 14

Financial Arrangement

11.1 National Disaster Response Fund (NDRF)

The National Disaster Response Fund (NDRF) has been constituted by the Government of India as per the sub-sections (1) of section (46) of Disaster Management Act, 2005 and recommendation of the 13th Finance Commission. NDRF has been constituted by replacing the National Calamity Contingency Fund (NCCF). It is administered by the National Executive Committee (NEC).

In the event of a calamity of a severe nature when the State Disaster Response Fund (SDRF) is insufficient to meet the relief requirements, additional central assistance is provided from NDRF, after following the laid down procedure. The State Government is required to submit a memorandum indicating the sector-wise damage and requirement of funds. On receipt of memorandum from the State,

- An Inter-Ministerial Central Team is constituted and deputed for an on the spot assessment of damage and requirement of funds for relief operations, as per the extant items ad norms.
- The report of the Central Team is considered by the Inter-Ministerial Group (IMG) / A Sub-committee NEC constituted under section 8 of DM act, 2005, headed by the Home Secretary.
- Thereafter, the High Level Committee (HLC) comprising of the Finance Minister, the Agriculture Minister, the Home Minister and the Deputy Chairman, Niti Ayog considers the request of the State Government based on the report of the Central Team recommendation of the IMG thereon, extant norms of assistance and approves the quantum of assistance form NDRF.
- This is, however, subject to the adjustment of 75% of the balance available in the State's SDRF for the instant Calamity.

(Please refer page no.401 of Volume-II for NDRF Items and Norms)

11.2 State Disaster Response Fund (SDRF)

As per the provisions of Disaster Management Act, 2005 sub-section (1)(a) of Section (48) and based on the recommendation of the 13th Finance Commission, the Government of Odisha has constituted the State Disaster Response Fund (SDRF) replacing the Calamity Relief Fund (CRF). The amount of corpus of the SDRF determined by the 13th Finance Commission for each year the Finance Commission period 2010-15 has been approved by the Central Government. The Central Government contributes 75% of the said fund. The balance 25% matching share of contribution is given by the State Government. The share of the Central Government in SDRF is released to the State in 2 installments in June and December respectively in each financial year. Likewise, the State Government transfers its contribution of 25% to the SDRF in two installments in June and December of the same year.

Ministry of Home Affairs, upon being satisfied that exigencies of a particular calamity so warrant, may recommend an earlier release of the Central share up to 25% of the funds due to the State in the following year. This release will be adjusted against the installments of the subsequent year.

As per the Guidelines on Constitution and Administration of the State Disaster Response Fund (SDRF) laid down by the Ministry of Home Affairs, Government of India, the SDRF

shall be used only for meeting the expenditure for providing immediate relief to the victims of cyclone, drought, earthquake, fire, flood, tsunami, hailstorm, landslide, avalanche, cloud burst and pest attack. The State Executive Committee (SEC) headed by the Chief Secretary SEC decides on all matters connected with the financing of the relief expenditure of immediate nature from SDRF.

(Please refer page no.401 of Volume-II for SDRF Items and Norms)

11.3 Chief Minister Relief Fund (CMRF)

Chief Minister's Relief Fund aims to provide assistance to calamities and in distress condition, to indigent persons suffering from critical ailments and to undertake charitable activities for public welfare.

11.3.1 Cases Eligible for Assistance under CMRF

11.3.1.1 Poor and persons in distress: Relief to the poor, including grant and aid (financial or otherwise) to persons in distress.

11.3.1.2 Aged, differently able, orphans, AIDS affected : Assistance for the relief and rehabilitation of the aged, differently able' orphans, HIV/AIDS affected persons/families and those otherwise differently able or incapable of earning their livelihood, by grant and aid (financial and otherwise) and / or maintenance, establishment and support of institutions and homes for the benefit of such persons.

11.3.1.3 Persons affected by calamities or violence: Assistance for relief & rehabilitation of persons affected by natural or man-made calamities, communal violence', naxal violence or public disorder of a serious nature or any other calamity' affecting a family or a community, which deserves extreme compassion and not covered under any existing assistance scheme of State/central Government.

11.3.1.4 Assistance for Rural Development: Financial assistance out of CMRF may also be considered to undertake, promote, aid or otherwise support rural development including any programme for promoting the social and economic welfare of the public in any rural area either directly or through an independent agency following due procedure.

To assist more number of deserving person and for better utilisation of the Chief Minister's Relief Fund, the State Government have delegated powers to the Collectors for sanction of assistance out of CMRF so as to extend such assistance to the deserving persons immediately at the time of their need.

11.4 Release of Funds to Departments and Districts:

Funds required towards pure relief to affected persons / families for natural calamities in shape of emergency assistance, organizing relief camp / free kitchen / cattle camp, agriculture input subsidy and other assistances to affected farmers, ex-gratia as assistance for death cases, grievous injury, house building assistance, assistance to fisherman / fish seed farmers / sericulture farmers, assistance for repair / restoration of dwelling houses damaged due to natural calamities are administered through the respective collectors.

Part funds towards repair / restoration of immediate nature of the damaged public infrastructure are released to the Departments concerned. On receipt of requisition from the Collectors / Departments concerned, funds are released after obtaining approval / sanction of S.E.C. However, funds towards pure relief are released under orders of Special Relief Commissioner / Chief Secretary and the same is placed before the State Executive Committee in its next meeting for approval. To save time, Collectors have been instructed to disburse the ex-gratia assistance from the available cash and record the same on receipt of fund from Special Relief Commissioner.

11.5 Damage Assessments and Report after Flood/Cyclone

Private properties and properties of Government under different Departments are damaged by high floods and cyclones. As per para-75 of Orissa Relief Code, the Collector shall undertake assessment of damages to private properties as well as properties of Government. This assessment shall be done quickly soon after the abatement of flood in the prescribed formats prescribed in Appendix- X of Orissa Relief Code.

11.5.1 Submission of preliminary damage report (Para-76 of ORC)

1. The Collector as well as the district level officers under each Department of Government shall immediately after assessment of flood damage forward a copy of their report to their immediate Head of Department. The district level officers may also supply reports to the Collector.
2. The Heads of Departments after necessary scrutiny shall forward their reports to their respective Departments of Government with copy to Special Relief Commissioner, not later than two weeks from the date of abatement of flood.
3. The Special Relief Commissioner shall compile the State report and shall furnish the consolidated preliminary report to the Revenue Department within a week of the receipt of the reports from the Heads of Department.
4. The preliminary flood damage report should be prepared as accurately as possible, as the relief measures, if any, are to be based on the merit and statistical data of that report.

11.5.2 Submission of final flood damage report (Para-77 of ORC)

The concerned Heads of Departments as well as the Collector shall take immediate steps to compile the final report on flood/cyclone damage in the formats prescribed in Appendix- X soon after submission of the preliminary report.

Accidental errors, clerical mistakes, shortcomings, if any, noticed should be rectified in the final report. The final report shall be made available to Special Relief Commissioner as soon as possible and not later than one month from the date of abatement of flood.

On receipt of the reports from the different sources, Special Relief Commissioner shall forthwith compile the State report and furnish the same to the Revenue Department.

11.6 Central and State Government programmes and Schemes on Natural Calamities

Mainstreaming Disaster Management in development planning is the most critical component to mitigate disaster risks. That's why it's important to make note of financial resources which are used in the implementation of such programmes and schemes which can lessen the risk

from disasters by reducing vulnerability. It is also crucial to build communities resilience to deal with them. Moreover, as mandated by Ministry of Finance & Ministry of Home Affairs on 01st and 03rd June, 2014 respectively, 10 % flexi-fund within the centrally sponsored schemes (CSS) to be utilised, inter alia for mitigation / restoration activities in the event of natural calamities in the sector covered by CSS. Thus, relevant Central Government and State Government funded schemes are identified which are crucial to build over resilience of communities in the context of the district.

Table __ : Different State and Central Government Schemes and Programms

Sl No.	Name of the Scheme	Sector	Nodal Department	Objective of the Scheme
1	National Agriculture Insurance Scheme (NAIS)/ Rastriya Krishi Bima Yojna (RKBY)	Crop Insurance	Agriculture Insurance Company of India (AICI)	To protect the farmers against the losses suffered by them due to crop failures on account of natural calamities, such as droughts, floods, hailstorm, storms, animal depredation, etc.
2	Janashree Vima Yojna	Life Insurance	Life Insurance Corporation Of India	The objective of the scheme is to provide life insurance protection to the rural and urban poor persons below poverty line and marginally above the poverty line.
3	<i>Biju Krushak Kalyan Yojana (BKKY)</i>	Health Insurance	Director, Agriculture & Food Production (Govt. of Odisha)	<i>to providing health insurance cover to farmers in the Rural Odisha and their families,</i>
4	<i>Rashtriya Swasthya Bima Yojana (RSBY)</i>	Health Insurance	Ministry of Health & family welfare (Govt. Of India)	To provide financial protection against catastrophic health costs by reducing out. .To improve access to quality health care for below poverty line households of pocket expenditure for hospitalization and other vulnerable groups in the unorganized sector.
5	<i>Ahar Yojana</i>	Food	Food & Civil Supplies Govt. Of Odisha	To provide cheap lunch to labourers who travel to big cities in search of work
6	<i>Madhu Babu Pension Yojana</i>	Social Security	Women and Child	To provide pension to the Old person , destitute &

	(MBPY)		Development Dept. (Govt. Odisha)	disabled persons in the state.
7	<i>National Family Benefit Scheme (NFBS)</i>	Social Security	Women and Child Development Dept. (Govt. Odisha)	In the event of death of the primary bread earner of families living below the poverty line, the bereaved families are assisted with a financial assistance of Rs. 20,000/-
8	<i>Chief Minister Relief Fund (CMRF)</i>	Social Security	General Administration Dept. (Govt. Of Odisha)	To provide immediate relief to the people in distress of Odisha.
9	<i>Odisha State Treatment Fund (OSTF)</i>	Health	Health & Family Welfare Dept. (Govt. Of Odisha)	Provide financial assistance for treatment of the poor patients suffering from life threatening disorder & diseases.
10	<i>Integrated Child Protection Scheme (ICPS)</i>	Social Security	Ministry of Women and Child Development Dept. (Govt. India)	Aimed at building a protective environment for children in difficult circumstances, as well as other vulnerable children, through Government-Civil Society Partnership
11	Pradhan Mantri Gramin Awaas Yojana (PMGAY)	Housing, Rural	Ministry of Rural Development. (Govt. India)	Provides financial assistance to rural poor for constructing their houses themselves.
12	Integrated Child Development Services (ICDS)	Child Development	Ministry of Women and Child Development Dept. (Govt. India)	Tackle malnutrition and health problems in children below 6 years of age and their mothers.
13	Janani Suraksha Yojana (JSY)	Mother Care	Ministry of Health & Family Welfare Dept. (Govt. Of India)	One-time cash incentive to pregnant women for institutional/home births through skilled assistance.
14	Mahatma Gandhi National Rural Employment Guarantee Act (MGNREGA)	Rural Wage Employment	Ministry of Rural Development. (Govt. India)	Legal guarantee for one hundred days of employment in every financial year to adult members of any rural household willing to do public work-related unskilled manual work at the

				statutory minimum wage of Rs. 120 per day in 2009 prices.
15	Swarnajayanti Gram Swarajgar Yojana (SGSY)	Rural Employment	Ministry of Rural Development. (Govt. India)	Bring the assisted poor families above the poverty line by organizing them into Self Help Groups (SHGs) through the process of social mobilization, their training and capacity building and provision of income generating assets through a mix of bank credit and government subsidy.
16	Pradhan Mantri Awas Yojana (PMAY)	Housing	Ministry of Housing and Urban Poverty Alleviation (Govt. India)	To enable better living and drive economic growth stressing on the need for people centric urban planning and development.
17	UJALA Scheme	Replaced "Bachat Lamp Yojana"	Ministry of Power	UJALA - Unnat Jyoti by Affordable LEDs for All. Scheme aims at reducing electricity bills of consumers, contribute to the energy security of India and also help in environment protection.

11.7 Roles of District Planning committee on financial outlay on mainstreaming Disaster Risk Reduction (DRR) in development programs.

Adequate budget, dedicated staff, capacity development, a monitoring framework, and interdepartmental cooperation need to be in place for effective mainstreaming.

- The funding gap between implementation of NAPCC and current scenario is huge. Ability to access and leverage climate change finance is important.
- More attention needs to be paid to the monitoring and measuring of mainstreaming. This should include an assessment of inclusion of gender issues and Below Poverty Line families in climate change planning.
- Risk diversification in the context of unpredictable climate patterns is necessary. The options need to include effective programmes of contingency crop planning, crop diversification including the use of hazard resistant crops as well as promoting supplementary income generation from off-farm and non-farm activities.
- The main obstacle in the path of government departments being able to address climate change concerns is dedicated personnel. Officials need to be highly skilled and trained.

Additional qualities that an official needs to have in order to function effectively include empathy and communication.

- Detailed procedures that list the precise steps that are to be implemented in case of an emergency and by whom need to be put into place. This will ensure that systems work irrespective of the calibre of the individual official in position at that time.
- Preparation for a disaster as well as risk reduction should be incorporated into school and college curricula. This step will ensure that citizens who are usually the first on the scene of a disaster are well-equipped to deal with emergencies and also reduce dependence on the National Disaster Response Force.

11.8 Fund provision for disaster preparedness & capacity building

As far as the financial provisions are concerned, the state governments are provided monetary support on six natural calamities, identified by the Finance Commission. The policy and the funding mechanism for provision of relief assistance to those affected by natural calamities are clearly laid down. These are reviewed by the Finance Commission appointed by the Government of India every five years. Financial assistance in the wake of disasters is provided through:

National Disaster Response Fund (NDRF)

The NDRF (earlier known by the nomenclature NCCF) is a Fund constituted under Section 46 of Disaster Management Act, 2005. It covers calamities of cyclone, drought, earthquake, fire, flood, tsunami, hailstorm, landslide, avalanche, cloud burst and pest attack. NDRF is operated by the Government of India (GoI) for the purpose of providing immediate relief to people affected by the calamities of severe nature, under non-plan expenditure. NDRF is classified in the Public Account in Sub section(b) Reserve Funds not bearing interest of the GoI under the National Disaster Response Fund major head 8235 – ‘General and other Reserve Funds’ – 119. Funds are to be credited into NDRF in accordance with the provisions of DM Act. Let

us have a look at some of these provisions:

- Upon a request made by a state not having adequate balance in its State Disaster Response Fund (SDRF), Ministry of Home Affairs (MHA) or Ministry of Agriculture, as the case may be, will assess whether a case for additional assistance from NDRF is made out under the guidelines and the approved items and norms of assistance under NDRF/SDRF.
- MHA shall oversee the utilization of releases from NDRF for the purposes for which funds have been released and monitor compliance with guidelines of NDRF.
- Upon the approval of High Level Committee (HLC), constituted with members from Ministry of Finance, Ministry of Agriculture, Ministry of Home Affairs, Deputy Chairman Planning Commission, the assistance shall be released by the Ministry of Finance from NDRF to states.
- The actual expenditure out of NDRF should be booked under respective minor heads within major head.
- The Pay and Accounts Office, Ministry of Finance shall release payments to the state governments. The detailed accounts of the Fund shall be maintained by the Controller General of Accounts through the Chief Controller of Accounts, Ministry of Finance.
- The State Executive Committee shall be responsible for ensuring that the expenditure incurred out of funds received under NDRF is in accordance with the items and norms of expenditure of NDRF/SDRF.

- The accounts of NDRF shall be maintained and audited by the Comptroller and Auditor General (CAG) annually. Its report will be submitted to Ministry of Finance and Ministry of Home Affairs.

State Disaster Response Fund (SDRF)

SDRF (which has replaced the earlier Calamity Relief Fund (CRF)) is a Fund constituted under Section 48 (1a) of Disaster Management Act. The SDRF shall be used only for meeting the expenditure for providing immediate relief to the victims of Disasters, as identified for NDRF grant. The SDRF is constituted in Public Account under the Reserve Fund bearing Interest in the Major Head: 8121. The provisions include:

- Of the total contribution indicated by the Thirteenth Finance Commission, GoI will contribute 75 per cent for general category states and 90 per cent for special category states, of the total yearly allocation in the form of a non-plan grant. The balance 25 per cent in case of general category states and 10 per cent in case of special category states will be contributed by the state government concerned.
- The share of GoI to SDRF shall be paid as Grant-in-aid and accounted for in the GoI accounts under the Major Head “3601-Grants-in-aid to state governments – 01 Non-Plan Grants – 109 Grants towards contribution to SDRF”.
- The Annual Report shall, inter-alia, furnish details of expenditure incurred by the state government on each of calamities, for each type of expenditure allowed as per the items and norms of expenditure of SDRF/NDRF so fixed by MHA with the concurrence of Ministry of Finance.
- The State’s SDRF account would distinctly show the receipt of assistance from NDRF apart from the remaining four sources of receipts into the Fund, namely (i) Centre’s share of SDRF, (ii) State’s share of Disaster Response Fund, (iii) Returns on investments, and (iv) Redemption of investments.
- The State government will constitute a State Executive Committee (SEC) according to DM Act and entrust it with responsibility to decide on all matters connected with the financing of relief expenditure of immediate relief from SDRF.
- The accounts of SDRF and investment shall be maintained by Accountant General in charge of accounts of the State. CAG would cause audit of SDRF annually.
- The share of the Central government in SDRF shall be remitted to State governments in two instalments in each financial year. The State governments shall furnish a certificate to MHA and Ministry of Finance indicating that the amount received earlier has been credited to SDRF along with State’s share of contribution, accompanied by a statement giving the up-to-date expenditure and balance amount available in the SDRF.

National, State, District Response Funds

NDMA has made the following recommendations to highlight the disaster management concerns for financial allocations:

- I. Funding of National and State level Mitigation Projects.
- II. Constitution of Disaster Response Fund at the National, State and District Levels.
- III. Constitution of Disaster Mitigation Fund at the National and State Levels.
- IV. Enlargement of the scope of disasters for relief to include some more natural hazards afflicting different parts of the country like frost, cold wave, heat wave, lightning, river and sea erosion. Besides these, it has also been recommended that man-made calamities occurring due to Chemical, Biological, Radiological and Nuclear origins should also be considered.

The Fourteenth Finance Commission (2015-2020) has responded very positively for greater allocation of fund for disaster management(i.e the allocation of funds for five year is Rs. 4130 crore for odisha. For the year 2017-18 the allocation budget is Rs. 824 crore for odisha state.

This budget emphasis maximum for capacity building measure expenditure. The finance commissioner suggested various recommendations to solve the issue in state and district level.

Under section 48 of the Disaster Management Act, 2005, state governments have the responsibility of establishing State and District Disaster Response and Mitigation Funds. The erstwhile State Natural Calamity Relief Fund (NCRF) is to be merged with State Disaster Response Fund. Actions need to be taken at state level for creation of such funds. There is capacity building fund, which is utilized mostly to modernize the ODRAF to fight against disaster.

An alternative mechanism is to be constituted in all the districts of Odisha to tackle the disasters. As the 14th Finance Commission recommends it, District shall set apart 10% of its development fund for disaster preparedness and mitigation measures.

Section 46 to section 49 of Disaster Management Act, 2005 seeks to provide for the constitution of the following funds:

Section 46, Constitution of National Disaster Response Fund

Section 47, Constitution of National Disaster Mitigation Fund.

Section 48, Seeks to provide for the establishment of State & District Disaster Response Fund and Disaster Mitigation Funds.

Section 49, Seeks to enjoin upon every ministry or department of Government of India to make provision of funds in its annual budget for the purposes of carrying out the activities or programmes set out in its Disaster Management Plan.

Section 39 seeks to enjoin upon each department of the State Government to allocate funds for prevention of disaster, mitigation, capacity building and preparedness. Section 50 provides for emergency procurement and accounting norms where as section 66 provides norms for payment of compensation

The district authority gets 100% financial assistance from Govt. of Odisha for carrying out various capacity building activities such as sensitization programmes, trainings, street plays, mock drills etc.

Chapter 15

Lessons learnt and Documentation

Documentation on Managing Cyclone FANI:

Fani, a rare summer cyclone in the Bay of Bengal made land fall around 08:30 AM near Puri Coast. It is a fieriest cyclonic storm after Cyclone Phailin-2013 which ever felt by coastal people of Odisha. Fani originated from a tropical depression that formed west of Sumatra in the Indian Ocean on 26th April, when all the district administration was busy in electioneering work. Announcement of political parties have brought the attention of the people toward election. All the field level staff to district level officers were engaged in electioneering work to conduct successful free and fair election on 29th April in the district. At that time the vertical wind shear at first hindered the storm's development and became more favorable to cyclonic storm on 30 April. Fani rapidly intensified and reached its peak intensity on 2 May, as a high-end extremely severe cyclonic storm. The Cyclonic storm Fani started rapid intensification with sustained winds of 200 km/h on 3 May and made landfall near Puri coast of Odisha.

The process of election was continuing in the mean time District administration diverted most of the staffs for preparation of Cyclone Fani. It was a very difficult moment; all the staffs were tired and physically weak by doing 24 hours non bed sleep. The government's "zero casualty" policy for natural disasters energise among the staffs to stand up. District level co-ordination meeting were called and the the field staffs are instructed to be alert on their position. As per the instruction from the Collector, Kendrapara the entire field staffs were kept alerted in their position. The warning bulletins of India meteorological department communicated to people through the early warning communication system which helped in reduce the possibility of deaths tolls from cyclone Fani. Around 1, 78,186 people were evacuated in less than 48 hours, and almost 746 kitchens, catering to 746 shelters, were made functional overnight. This mammoth exercise involved more than 2,000 volunteers. There are three precious lives which the district has lost due to their superficial ignorance over the effect of Extremely Severe Cyclonic Storm "Fani". There are three number of people were severely injured by the cyclonic wind of Fani. The details of the damage & shelter wise evacuation list during the Extremely Severe Cyclonic Storm "FANI" is given below:

INFORMATION ON CYCLONE SHELTER WISE DETAILS OF PEOPLE EVACUATED PRIOR TO CYCLONE "FANI" IN DIFFERENT BLOCKS & ULBS			
Sl No	Block / ULB	No of shelter	Population Evacuated
1	Rajnagar	97	41680
2	Pattamundai	106	19300
3	Aul	125	31154
4	Marshaghai	19	5346
5	Rajkanika	53	9867
6	Derabish	48	6686
7	Garadpur	44	1530
8	Kendrapara	71	15068
9	Kendrapara Municipality	16	3096
10	Mahakalapara	153	43329
11	Pattamundai Municipality	9	1130
Total		741	178186

Cross loss due to Extremely Severe Cyclonic Storm FANI

Sl. No.	Name of the Block	Total Agricultural area where crop loss is >33%	crop loss 33% and above		
			Irrigated (in Hect.)	Rainfed (in Hect.)	Perennial (in Hect.)
1	2	3	4	5	6
1	Kendrapara	566.00	2.50	566.00	12.20
2	Derabish	0.00	20.10	0.00	3.61
3	Marsaghai	0.00	0.00	0.00	2.90
4	Mahakalpada	21.44	0.00	0.00	25.88
5	Gardapur	0.00	2.33	0.00	3.00
6	Pattamundai	112.50	50.00	62.50	3.46
7	Aul	530.58	188.00	340.60	3.98
8	Rajnagar	0.00	7.46	0.00	0.00
9	Rajkanika	88.00	88.00	0.00	7.00
	Total	1318.52	358.39	969.10	62.03

House damage due to Extremely Severe Cyclonic Storm FANI

Sl. No.	Name of Tahasil	No of beneficiary	Pucca houses			Kutcha houses				
			F.D	S.D	P.D	F.D	S.D	P.D	Hut	Cow shed
1	2	3	4	5	6	7	8	9	10	11
1	Aul	2514	0	0	0	0	0	2358	6	150
2	Derabish	3007	0	0	89	0	2	2082	196	638
3	Garadpur	6527	0	0	128	0	0	3077	11	3311
4	Kanika	1604	0	0	22	0	1	1491	6	84
5	Kendrapara	3975	0	0	148	0	0	2686	241	900
6	Marshaghai	1485	0	0	15	0	1	1005	80	384
7	Mahakalpara	473	0	0	1	0	0	338	105	29
8	Pattamundai	4356	0	0	39	0	0	3898	9	410
9	Rajnagar	57	0	0	0	0	0	55	2	0
	Total	23998	0	0	442	0	4	16990	656	5906

There are 70 nos of livestock and 61023 poultry/bird has lost during the Cyclone FANI. In the fisheries sector, 21 nos of boat are fully damaged, 40 boats are partially damaged, 5 net fully damaged, 1 net partially damaged, fish pond 10 & fish seed farm 32 affected due to FANI. The livelihood of fisheries people are badly affected.

It was also another crucial moment when all the communication system broken down. All the electrical infrastructures were in damaged condition. Maximum nos of trees uprooted and blocked the communication network. Immediately fire teams and trained R & B personnel are contacted to clear the road. They were cutting the tree whole night of 3rd May 2019 without taking sleep.

Special Relief Commissioner, Odisha deployed 3 NDRF team and 2 ODRAF team prior to Cyclone Fani. The NDRF team and ODRAF team with the Fire Service of this district not only helped in evacuation work but also help in relief line clearance by which relief operation was done in operational in rural area. A committee was constituted with nine nodal officers with member for

management of Cyclone Fani. The State level observer was guided to the committee for better and smooth management of disaster. Hourly and daily basis of review of the status and situational observation report was made in video conference to smoothen the management process more vigilant. 24/7 rigorous work made successful brings the system to be in stable condition after 15 days of the landfall.

In time co-ordination from the office of SRC and OSDMA makes easier to manage the disastrous situation during the Cyclonic Storm Fani. Though, Bhubaneswar was worstly affected due to the extremely severe cyclone “Fani” the co-ordination from the upper line channel sustained through satellite phone. The emergent relief and SDRF/NDRF funds allotted to district in time for which management process runs at the first rate. Additional Relief to NFSA/SFSA card holder was received in time to distribute among the vulnerable people immediately to sustain their livelihood condition. The house damage enumeration work expedited to complete the restoration very soon.

Restoration work was expedited rigorously as per the instruction of the Collector, Kendrapara. By 15th May Cesu engineers were restored 11/11 of 33 KVA feeders & 57/57 of 11 KVA feeders from CESU, Kendrapara Division, 6/6 of 33 KVA feeders & 21/21 of 11 KVA feeders from CESU, Marshaghai Division, i.e. all electrical restoration was completed. 3 days Emergent relief of 42181.91 Qntrs of rice was distributed to 1522901 people in Kendrapara. 277 nos of Pipe Water Supply system restored by RWSS, Kendrapara. In addition to this Honorable Chief Minister of Odisha was announced the Package of NFSA card holders and Pension holders. By this package 297902 families got @ Rs.500/- cash, 292000 families got @ 5 kg rice per person and 177015 nos of pension holder got additional one-month pension.

The District Administration suffered and also strongly defeated to the effect of Cyclonic storm Fani in brave manner due to the strong willingness of the resilient people. The coordination between the staffs and volunteers made effective preparedness for the disaster. The result of which the Cyclone FANI is managed by the District Administration. It is also the blessing of god that, Kendrapara district is not much more affected like PURI & KHURDHA district. The lesson learnt from this disaster is as “Strong willness and good coordination makes successful result”. Here the proverb in English is very effective i.e. Where there is a will, there is a way.

Cyclone Fani has, however, left a fury of damage to properties and public infrastructure. The post-cyclone recovery will be a daunting challenge to the administration of Kendrapara, demanding a lot of resources. In the aftermath of the 1999 super cyclone, the district relied on a number of NGOs/ community-based groups and volunteers to help rebuild communities. The same goes for today, but they are in a much better position thanks to the disaster preparedness and risk mitigation followed before the storm hit. Also thanks to the support of the field level, block level management and their co-ordination to reduce the effect of Cyclone Fani

2019

District Disaster Management Plan

KENDRAPARA, ODISHA

Volume- II

Volume II accessible from
<http://ordistportalcontent.nic.in/storeddata/document/DDMP-II-2017.pdf>

Content

1. Socio- Economic Profile	3-21
2. Infrastructure Details	22-29
3. Vulnerable Villages and other critical infrastructure	30-203
4. Telephone Numbers	204-211
5. District Specific India Disaster Resource Network (IDRN) information	211- 244
6. Institutional Arrangement- Annexure	244-249
7. Financial Arrangement – Annexure	250-261
8. Format of damage to live and properties- Annexure	262-275
9. Maps	276-461
• Shelter preparatory map of Kendrapara	
• Liss-III satellite image	
• Topographic map	
• District and Block Administrative	
• River Map	
• Road and Railway Networ	
• Landuse map of Kendrapara Dist. & Block	
• Population distribution	
• Child population	
• Cultivator	
• Profesional worker	
• Labour main work & Literate	
• Multi Hazard Map	
• Flood Hazard map of Dist. & Block	
• Past Cyclone track of Dist. & Block	
• Epidemic map of Dist. & Block	
• Health facility Dist. & Block	
• School location Dist. & Block map	
• Elevation Map Block	

Socio Economic Profile

1. Socio Economic Profile

1.1-Administrative Set Up:

Sl. No.	Name of the Sub-Division	Name of the Block/ ULB	No. of Gram Panchayats	No. of Villages/ Wards	Name of the Tehsils	No. of RI Circles
1	Kendrapara	Rajkanika	29	166	Rajkanika	6
2		Rajnagar	29	306	Rajnagar	7
3		Aul	34	134	Aul	7
4		Pattamundai	31	165	Pattamundai	16
5		Kendrapara	27	166	Kendrapara	18
6		Derabish	26	182	Derabish	14
7		Garadpur	18	139	Garadpur	5
8		Marsaghai	24	110	Marsaghai	10
9		Mahakalapada	31	224	Mahakalapada	9
		Total	249	1592		92

1.2-Demographic Details:

Sl. No	Name of the Block/ULB	Total Number of Families/HH	Category		Category				Category	
			Rural	Urban	SC	ST	OBC	GEN	BPL	APL
1	Rajkanika	30,697	30,697	0	7,092	8	410	23,187	10668	19373
2	Rajnagar	35,005	35,005	0	4,508	437	96	29,964	11219	14099
3	Aul	31,206	31,206	0	7,858	36	738	22,574	11635	24500
4	Pattamundai	42,596	35,422	7,174	12,155	32	640	29,769	13882	22749
5	Kendrapara	42,441	33,549	8,892	9,246	96	1,406	31,693	14632	22350
6	Derabish	35,156	35,156	0	9,031	158	600	25,367	12760	14262
7	Garadpur	26,794	26,794	0	5,660	26	461	20,647	8813	16515
8	Marsaghai	30,073	30,073	0	5,347	115	778	23,833	9917	18024
9	Mahakalapada	47,966	47,966	0	8,485	734	711	38,036	14647	33458
	Total	3,21,934	3,05,868	16,066	69,382	1,642	5,840	2,45,070	1,08,173	1,85,330

1.3-Population and its composition:

Sl. No	Name of the Block/ ULB	Total			SC		ST		OBC	
		M	F	T	M	F	M	F	M	F
1	Rajkanika	73046	79668	152714	17518	18171	55	24	220	224
2	Aul	73816	83871	157687	19226	20486	278	247	345	498
3	Rajnagar	94351	92706	187057	11831	11805	1246	1281	58	51
4	Pattamundai	90951	94312	185263	26023	26232	175	158	274	267
5	Pattamundai Municipality	19790	20739	40529	5692	5738	38	34	59	58
6	Kendrapara	84351	82214	166565	12108	18154	587	680	497	357
7	Kendrapara Municipality	36367	35353	71720	5213	7816	253	292	214	153
8	Derabish	79405	76406	155811	19810	18879	245	269	813	605
9	Garadpur	59782	58135	117917	11877	11362	51	45	162	143
10	Marshaghai	71593	68427	140020	15758	15077	374	222	561	445
11	Mahakalpada	118234	115303	233537	18389	17721	2653	2594	614	464
	Total =	801686	807134	1608820	163445	171441	5955	5846	3817	3265

Population density of the district and decadal growth of population- as District Statistical Hand book

SL No	Year	Rural population	Urban population	Proportion of rural and Urban Population	
1	1991	1086266	63235	94.5	5.5
2	2001	1227868	74137	94.3	5.7
3	2011	1356827	83534	94.2	5.8

1.4-Religion wise distribution of Population:

Sl. No.	Name of the Block/ ULB	Total Population	Category				
			Hindu	Muslim	Christian	Sikh	Others
1	Rajkanika	152714	149778	2716	37	31	149
2	Rajnagar	157687	154716	2675	80	11	203
3	Aul	187057	178938	7689	32	17	378
4	Pattamundai	185263	178424	6556	71	12	197
5	Pattamundai Municipality	40529	39033	1434	21	6	43
6	Kendrapara	166565	153456	12750	110	20	227
7	Kendrapara Municipality	71720	66075	5490	61	10	100
8	Derabish	155811	147213	8368	49	40	139
9	Garadpur	117917	113976	3740	68	15	116
10	Marsaghai	140020	139876	31	24	14	73
11	Mahakalapada	233537	229767	2112	1321	24	308
	Total	1608820	1551252	53561	1874	200	1933

1.5-Particularly Vulnerable Tribal Groups (PVTGs)/ PTGs:

There is no tribal group (PVTGs)/PTGs in this district.

Sl. No.	Name of the PVTG/PTG	Total No. of Households	Population			Population (0-6 Years)	
			M	F	T		

1.6-Age Group:

Sl. No.	Category	Total Population	Male	Female
1	0-5 Years	116064	55354	60710
2	6-14 Years	269702	137709	131993
3	15-59 Years	885286	433395	451891
4	60 Years and above	169309	86502	82807
	Total	1440361	712960	727401

1.7-Sex Ratio:

- Sex Ratio (Females per 1000 males): 1007
- Sex Ration(0-6 Years): 926

1.8- Literacy:

Sl. No.		Total	Male	Female
1	Literates	10,89,265	5,79,970	5,09,295
2	Literacy Rate	85.15	91.45	78.96

1.9- Workforce Participation:

Sl. No.	Category	Male	Female	Total
1	Workers	3,86,382	80,508	4,66,890
2	Main Workers	2,95,890	26,375	3,22,265
3	Marginal Workers	90,492	54,133	1,44,625
4	Non-Workers	3,31,432,	6,42,039	9,73,471

- Workforce participation rate: male and female

<i>Persons</i>	<i>Total Worker</i>	<i>Non-worker</i>	<i>Main worker</i>	<i>Marginal worker</i>	<i>Cultivators</i>	<i>Agriculture labourer</i>	<i>Worker in Household industry</i>	<i>Other workers</i>
1608820	5,21,419	10,87,401	3,59,893	1,61,526	5,14,340	4,95,677	56,952	5,41,690

1.10- Land Holding Pattern:

Sl. No.	Block	Land less HHs	Share Croppers	Marginal Farmers (<1.0 Ha.)	Small Farmers	Semi Medium	Medium Farmers (4.0 to < 10 Ha.)	Large Farmers (10.0 Ha. and above)	Average Size of Land Holding.
					(1.0 to < 2 Ha.)	(2.0 to <4.0 Ha.)			
1	Aul	5215	5871	11214	3175		672	4	0.5
2	Derabish	1826	2832	11810	2888		909	0	0.7
3	Garadpur	2178	3047	12672	2390		191	0	0.5
4	Kendrapara	3502	4058	13332	3070		1711	0	0.81
5	Mahakalpada	683	1083	19986	6881		2092	0	0.86
6	Marsaghai	4270	5026	15391	2981		418	0	0.47
7	Pattamundai	3215	4045	13188	2484		512	0	0.73
8	Rajkanika	3570	4521	10839	3699		1645	4	0.98
9	Rajnagar	4179	4835	11877	3273		2828	4	1.34
	Total	28638	35318	120302	30841		10978	12	0.76

1.11-Housing:

Sl. No.	Name of the Block/ ULB	Total No. of HHs	No. of Home less HHs	Houses			
				Total No.	Katcha Houses	Semi Pucca Houses	Pucca House
1	Rajkanika	55,003		32,376	22,627	1,922	7,827
2	Rajnagar	61,184		33,781	27,403	1,227	5,151
3	Aul	50,665		31,798	18,867	1,540	11,391
4	Pattamundai	76,316		47,206	29,110	1,915	16,181
5	Kendrapara	91,042		61,814	29,228	3957	28629
6	Derabish	26,450		16,819	9,631	837	6,351
7	Garadpur	62,575		43,320	19,255	2,219	21,846
8	Marsaghai	40,110		24,985	15,125	1,314	8,546
9	Mahakalapada	61,788		34,927	26,861	1432	6,634

1.12- Agriculture:

Sl. No.	Name of the Block	Total Area (in Hectares.)	Cultivable Area	Net Sown Area	Irrigated Area
1	Aul	22445	16760	15175	7506
2	Derabish	17407	14968	13505	13134
3	Garadpur	14240	11212	11022	5492
4	Kendrapara	25064	18241	16534	18555
5	Mahakalpada	49057	29440	27795	6836
6	Marsaghai	15965	12117	11000	8818
7	Pattamundai	26120	22693	21323	14709
8	Rajkanika	26349	24500	24261	6101
9	Rajnagar	34543	20050	19410	4961
	TOTAL	231190	169981	160025	86112

1.13- Irrigation:

Sl. No.	Block	Large and Medium Irrigation Projects		Minor Irrigation Project		Lift Irrigation Point(River)		LI points (Deep bore wells)		Others	
		Units	Ayacut Area inHa.	Units	Ayacut Area in Ha.	Unit	Ayacut Area Ha.	Unit	Aayacut area		
1	Aul			1	350	372	9820	2	60		
2	Rajkanika					273	7950	6	160		
3	Garadpur		1837.00			86	2294	89	1408		
4	Marshaghai		2311.81	2	750	173	4460	8	176		
5	Mahakalpada			2	480	196	5039	2	50		
6	Kendrapara			5	1025	108	2564	9	160		
7	Derabish		1830.164	4	1050	55	1200	10	156		
8	Pattamundai			4	850	228	5723	10	250		
9	Rajnagar			2	500	147	3175	15	501		
	Total			20	5005	1638	41325	151	2921		

1.14- Productivity of Major Crops in the District

Sl.	Crop	Net Sown Area	Production (in Qtls.)	Consumption of Seeds (in Qtls.)	Consumption of Fertilizers (in Qtls.)	Consumption of Pesticides (in Qtls.)	Requirement of Loans (Rs. in Lakh)
1	Paddy(K)	122994	3415300	73796	4041	22324	58422.15
2	Paddy(R)	3030	154950	1818	236	460	1515
3	Wheat	70	490	700	25	10	16.275
4	Maize(K)	65	750	13	30	10	17.875
5	Maize(R)	42	250	8	20	5	11.55
6	Bajra	0	0	0	0	0	0
7	Ragi	0	0	0	0	0	0
8	Milets	0	0	0	0	0	0
9	Pulses (Rabi)	83615	399020	20904	50	2550	18813.38
10	Oilseeds (Rabi)	12345	220000	3086	256	1870	5863.875
11	Vegetables(K)	22127	2912100		1500	5556	
12	Vegetables(R)	21356	19822510		1565	6220	
13	Other Cash Crops(Jute)	1315	1305	132	360	310	460.25
14	Other Cash Crops(Spices, Kharif)	3245	63860		270	990	
15	Other Cash Crops(Spices, Rabi)	2985	24820		310	845	

1.15- Storage and Market Facility:

Sl. No.	Block	Storage Godowns		Cold Storage Units		No. of Permanent Mandis in the area	Others
		Nos.	Storage Capacity (in Qtls.)	Nos.	Storage Capacity		
1	Aul	1	5000	Nil		11	
2	Derabish	1	5000	Nil		10	
3	Garadpur			Nil		9	
4	Kendrapara	2	30000	Nil		11	
5	Mahakalpada			Nil		23	
6	Marshaghai	1	100000	Nil		10	
7	Pattamundai			Nil		12	
8	Rajkanika	1	5000	Nil		16	
9	Rajnagar	1	5000	Nil		13	
	Total =	7	150000			115	

1.16- Primary Agricultural Cooperative Societies:

Sl. No.	Block	No. of PACs	No. of Farmers	Total amount of Seed distributed during last year (in Qtls.)	Total No. of Fertilizer distribution during last year (in Qtls.)	Total amount of Loan distributed (amount in Lakhs.)	Total amount of Paddy procured during previous season (K +R) amount in Qtls.
1	Kendrapara	11	18113	2059.2	1152		
2	Derabish	10	15607	1298.4	953		
3	Marshaghai	10	18790	793.6	675		
4	Mahakalapara	24	28959	951.2	1495		
5	Garadapur	9	15253	902.4	559		
6	Pattamundai	16	16184	1170.2	917		
7	Aul	11	15065	836.4	611		
8	Rajkanika	16	16187	533	1156		
9	Rajnagar	14	17982	1082.8	1145		
	Total	121	162140	9627.2	8663		

1.17-Livestock:

Sl . No.	Block	Livestock Population				Requirement of Fodder in Qtls.
		Milch Animals		Draught Animals		
		Cow, Buffalo	Sheep, Goat	Camel, Horse, Bullock	Donkey, Pony etc	
1	Kendrapara	21650	9765	325	0	4880
2	Derabish	22723	14362	428	0	5380
3	Rajkanika	158000	17112	305	0	32550
4	Aul	23117	8325	315	0	5100
5	Rajnagar	10112	18204	302	0	2990
6	Pattamundai	28558	10321	247	0	6290
7	Garadpur	19153	15716	302	0	6680
8	Marshaghai	21102	13089	178	0	4910
9	Mahakalpada	37961	15503	212	0	8410

1.18- Fishery Table No. : Fisherman Community

Sl. No.	Name of the Block	Households	Population	No. of Boats/ Dugout Canoe etc.
1	Marshaghai	1580	6432	20
2	Derabish	266	2830	
3	Garadpur	278	1390	5
4	Pattamundai	1989	9945	10
5	Aul	89	445	
6	Rajkanika	422	2110	
7	Mohakalpada	3404	17020	
8	Rajnagar	1495	7415	
	Total	9523	47587	35

1.19- Table No. : Fish Farms

Sl. No.	Name of the Block	No. of Fish Farms	Area in Ha.	No. of Farmers involved
1	Derabish	2	13.1	

Table No. 1.20- : Horticultural and other Plantations (Perennial Crops)

Sl. No.	Name of the Block	Type of Plantations	Area in Hectares	No. of Farmers Involved
1	Derabish	Coconut	1.2	10
2	Rajnagar	Coconut	6	15

Table No. 1.21 : Sericulture

Sl. No.	Name of the Block	Area Under Sericulture Plantations (in Ha.)				No. of farmers involved
		Eri	Mulberry	Tassar	Muga	

Table No. 1.22- : **Handloom and Handicraft Artisans**

Sl. No.	Name of the Block	No. of Artisans		
		Handloom	Handicrafts	Others (to be specified)

1.23- Employment and Livelihood:

Sl. No.	Block	Agriculture	Agricultural Labourers	Other Daily Wage Labourers	Animal Husbandry	Fishery	Business	Services	Others (to be specified)	
1	Rajnika	13118	13169	11689		2110				
2	Rajnaagar	18640	23380	14876		7415				
3	Aul	11080	10565	14756		445				
4	Pattamundai	21657	16000	15602		9945				
5	Kendrapara	14693	15921	16129						
6	Derabish	11325	20499	15465		2830				
7	Garadpur	10761	11113	11369		1390				
8	Marshaghai	14297	11450	14614		6432				
9	Mahakalpada	31182	18885	21741		17020				
	Total =	146753	140982	135241		47587				

1.24- Industries and Mining:

Sl.	Block	Major Industries		MSME		Handloom Handicraft and Cottage Industries		Mining	
		Units	Persons Engaged	Units	Persons Engaged	Units	Persons Engaged	Units	Persons Engaged

Education:

1.25- Availability of Educational Facilities:

Sl. No.	Name of the Block	No. of Villages	No. of Villages having Primary School within the village	No. of Villages having Access to ME/ High School within 5 Km.
1	Aul	132	88	131
2	Derabish	179	119	179
3	Garadpur	129	94	129
4	Kendrapara	185	96	185
5	Mahakalpada	160	123	149
6	Marshaghai	158	78	158
7	Pattamundai	175	105	175
8	Rajkanika	168	112	168
9	Rajnagar	306	142	283
	Total	1592	957	1557

1.26- Enrolment Status of Children (6-15 years):

Sl. No.	Name of the Block	Total No. of Children Enrolled	No. of Children Dropped Out	No. of Children Never Enrolled
1	AUL	20588	Nil	
2	DERABISH	16403	Nil	
3	GARADPUR	12065	Nil	
4	MARSHAGHAI	15084	Nil	
5	MAHAKALPARA	36419	Nil	
6	KENDRAPARA	24794	Nil	
7	PATTAMUNDAI	29150	Nil	
8	RAJKANIKAI	21743	Nil	
9	RAJNAGAR	30106	Nil	
	Total=	206352		

1.27--Migration: (at least one member of the household migrating outside the district/ state for a period of more than 4 months in search of work during the year)

- Trend and duration of Migration:
- Destinations of Migration:

Sl. No.	Block	No. of Migrating HHs	Migrating Population			Children (0-6 Years)		Children (7-14 years)	
1			Male	Female	Total	M	F	M	F
2									
	Total=								

1.28- Electricity:

Sl. No.	Name of the District	Village Electrification				Household Electrification		
		Total No. of Villages	FE-Fully Electrified	PE-Partially Electrified	UE- Un-Electrified	Total No. of HHs	Electrified	UE
	Kendrapara	1591	266	1325	0	321934	232058	89876

Drinking Water and Sanitation:

1.29- Drinking Water:

Sl. No.	Block/ ULBs	No. of villages having access to safe drinking water	No. of Villages/ hamlets affected by Fluoride	Affected Population	No. of Villages/ hamlets affected by Arsenic Contamination	Affected Population
1						
2						
3						
4						
5						

1.30- Drinking Water

Sl. No.	Name of the Block	Total No. of Functional Tube Wells	Total No. of Sanitary Wells	Pipe Water Supply			
				No. of PWS	No. of Villages Covered	No. of Households	Length in Km.
1	Aul	2125		31	71	16268	155.56
2	Derabish	1790		27	66	15298	140.40
3	Garadpur	1589		26	42	9738	132.60
4	Kendrapara	2036		31	87	20164	167.40
5	Mahakalapada	1945		21	87	20113	114.58
6	Marshaghai	1379		31	87	20164	164.30
7	Pattamundai	1627		33	70	16618	169.80
8	Rajkanika	1621		32	98	22627	169.70
9	Rajnagar	1725		26	78	17544	143.50
	Total=	15837	Nil	258	686	158534	1357.84

1.31- Sanitation:

Sl. No.	Name of the Block	Villages Sanitation				Total No. of Community Sanitary Complexes	Households		Schools (Target)	
		Total No.	No. of ODF Villages	No. of Villages having covered drains	Length in Km.		Total No. of HHs	No. of HHs having IHHL	Total No.	No. of Schools having functional Toilets
1	Aul	118	9			0	30814	15793	238	232
2	Derabish	168	9			0	34512	17121	243	231
3	Garadpur	134	22			1	31995	26607	175	165
4	Kendrapara	137	17			1	32725	20122	194	186
5	Mahakalapada	194	2			3	50397	20354	317	310
6	Marshaghai	105	1			3	30715	16586	192	181
7	Pattamundai	142	5			0	34761	15947	234	227
8	Rajkanika	156	3			0	30990	12685	197	190
9	Rajnagar	249	3			1	31930	10026	212	204
Total=		1550	71	0	0	9	308839	155241	2002	1926

1.32- ICDS/ Anganwadi:

Sl. No.	Name of the Block	Total No. of Anganwadi Centers	No. of AWC having own pucca building	No. of Enrolled Children	No. of Severely Malnourished Children Referred during the year.	No. of Pregnant/ lactating mothers
1	AUL	225	61	10539	8	2357
2	DERABISH	224	63	8494	12	1955
3	GARADAPUR	174	94	7722	6	1469
4	KENDRAPARA	245	63	12397	10	3009
5	MAHAKALPARA	311	75	17336	18	3569
6	MARSHAGHAI	201	64	7447	7	1641
7	PATTAMUNDAI	278	49	15197	10	3214
8	RAJKANIKA	215	68	11635	6	2525
10	RAJNAGAR	274	27	12978	6	2708
11	Total	2147	564	103745	83	22447

Health:

1.33- Major Health Indicators:

Name of the Block	% Institutional Delivery	No.of Infant Death	Infant Mortality Rate	No.of Mother Death	Maternal Mortality Rate	Immunization Status of Children below 5 years in percentage	Any Other
Aul Block	99	40	27	3	205	61	
Derabish Block	100	39	38	3	160	50	
Garadapur Block	100	36	60	0	0	68	
Kendrapara Block	102	55	28	2	154	56	
Kendrapara DHH	101	8	1	0	0	94	
Mahakalapada Block	97	62	34	5	197	60	
Marshaghai Block	100	40	37	0	0	67	
Pattamundai Block	99	64	39	2	207	83	
Rajakanika Block	101	43	47	3	227	60	
Rajnagar Block	92	60	39	7	187	67	
KENDRAPARA	100	447	29	25	164	65	

SRS(Sample Review Survey)-2016

- Infant Mortality Rate (IMR) – (Kendrapara – 31) (Odisha - 48.7) (India - 38.7)
- Maternal Mortality Rate (MMR) – (Kendrapara – 84) (Odisha - 222) (India - 167)

1.34- Incidence of Major Diseases during last 5 years:

Sl. No.	Name of the Disease	Incidents/ Cases Treated	No. of Deaths due to disease
1	Malaria	690	0
2	Jaundice	55	0
3	Pneumonia	0	0
4	Diarrhea	415	4
5	TB	3840	0

Rural Credit: 1.35- Source of Rural Credit:

Sl. No.	Block	Source of Rural Credit in Percentage (%)							
		Gover nment	Commerc ial Banks	RRBs	Cooperative Banks	SHGs/ NGOs	Land lord/ Employers	Money Lenders	Othe rs
1									
2									
3									
4									
5									
	District Average		62.63		37.35				

1.36- Financial Inclusion:

Sl. No.	Block	No. of HHs	No. of HHs in which at least one adult member having a Bank Account	No. of HHs covered under RSBY(From Jan'18 to Mar'18)	No. of HHs covered under BKKY(From Jan'18 to Mar'18)	No. of Persons covered under PMSBY	No. of Persons covered under PMJJBY	No. of HHs covered under AABY	No. Persons covered under Atala Pension Yojna
1	DHH,Kendrapara			130	67				
2	Indupur			176	45				
3	Derabish			106	20				
4	Marshaghai			73	5				
5	Mahakalpada			84	1				
6	Garadpur			91	22				
7	Aul			215	360				
8	Rajkanika			109	150				
9	Rajnagar			189	114				
10	Pattamundai			6	3				
	Total=			1179	787				

1.37- Food Security (Public Distribution System):

Sl. No	Block/ ULB	No. of HHs	HHs covered under NFSA	Total No. of Beneficiaries	Consumption in qtls.		No. of PDS outlets in the block	Storage Points	
					Rice	Wheat		Nos.	Storage Capacity (in Qtls.)
1	AUL	31206	25113	107702	4131.87	1627.38	97	1	5000
2	DERABISH	35156	28039	109916	4319.33	1715.52	89	1	5000
3	GARADAPUR	26794	21566	85387	3204.71	1439.04	76		
4	KENDRAPARA	33549	30344	122007	4678.40	1911.46	106	2	30000
5	KENDRAPARA MPL	8892	5993	23177	911.05	330.25	60		
6	MAHAKALPARA	47966	43408	173134	6526.46	2860.29	92		
7	MARSHAGHAI	30073	23469	94553	3675.89	1484.81	65	1	100000
8	PATTAMUNDAI	35422	28402	124637	4645.23	2042.4	16		
9	PATTAMUNDAI NAC	7174	5256	21546	938.81	243.59	29		
10	RAJKANIKA	30697	24540	106179	4031.36	1655.94	77	1	5000
11	RAJNAGAR	35005	30448	132197	4926.59	1996.56	81	1	5000
	Total	321934	266578	1100435	41989.70	17307.24	788	7	150000

1.38- Social Security:

Sl. No.	Block	No. of Persons covered under Old Age Pension Schemes		No. of Persons Covered under Widow Pension	No. of Persons covered under Disability Pension	
		Male	Female		Male	Female
1	Aul	6408	4272	3602	1197	798
2	Derabish	5637	3758	3291	1028	685
3	Garadpur	5369	3580	3472	1150	767
4	Kendrapara	5013	3342	3426	1102	735
5	Mahakalapada	8560	5707	5218	1621	1081
6	Marshaghahi	5510	3674	3432	1015	676
7	Pattamundai	7213	4809	3995	1257	838
8	Rajkanika	5903	3935	3307	1135	757
9	Rajnagar	6342	4228	3231	1257	838
10	Kendrapara Municipality	1263	842	848	274	182
11	Pattamundai Municipality	1553	1035	777	246	164
	Total	58771	39182	34599	11282	7521

1.39- Community/ Social Institutions:

Sl. No.	Name of the Block/ ULB	Women Self Help Groups			Youth Clubs		Farmer's Clubs		Volunteers			
		Total No. of WSHGs	Total No. of women members	Total No. of SHGs Bank Linked	Total No.	Total Members	Total No.	Total Members	NYK	NSS	Civil Defense	BNV
1	Aul	1195	12436	1195					0	150	32	0
2	Derabish	918	10079	918					0	100	34	0
3	Rajkanika	929	10219	929					0	100	36	0
4	Marshaghai	1227	12745	1227					0	250	38	0
5	Garadpur	1079	11357	1079					0	100	42	0
6	Kendrapara	940	9976	940					20	350	54	100
7	Pattamundai	919	9285	919					0	350	33	50
8	Mahakalapada	1075	11337	1075					0	100	34	0
9	Rajnagar	919	9657	919					0	50	39	0
	Total	9201	97091	9201					20	1550	342	150

Transport and Communication: 1.40- Road Connectivity and Transport:

Sl. No.	Block	Total No. of GPs	No. of GPs connected with the Block HQ with all weather road	Total No. of Villages	No. of Villages connected with GP HQ with all weather Roads	No. of Villages/ GPs having bus communication.	No. of Govt. and Private Buses Operating
1	Rajkanika	29	29	168	168	96	27
2	Rajnagar	29	29	306	306	165	22
3	Aul	34	34	132	132	76	36
4	Pattamundai	31	31	175	175	124	42
5	Kendrapara	27	27	185	185	162	88
6	Derabish	26	26	179	179	136	101
7	Garadpur	18	18	129	129	101	12
8	Marsaghai	24	24	158	158	136	18
9	Mahakalapada	31	31	160	160	58	12
	Total	249	249	1592	1592	1054	

1.41- Road Network:

Sl. No.	Block	N.H. (Length in Km.)	State Highways (Length in Km.)	District Roads (Length in Km.)	Rural Roads (Length in Km.)	GP/ PS Roads (Length in Km.)	Forest Roads (Length in Km.)	Other Roads
1	Aul	0	14	18	166	441	0	0
2	Derabish	10	8	38	89	555	0	0
3	Garadpur	0	0	49	120	333	0	0
4	Kendrapara	11	21	42	145	558	0	0
5	Mahakalpada	12	0	71	622	673	0	0
6	Marsaghai	12	0	47	141	332	0	0
7	Pattamundai	0	10	61	334	545	0	0
8	Rajkanika	0	10	61	185	521	0	0
9	Rajnagar	0	0	102	289	887	20	0
	Total =	45	63	336	2233	4865	20	0

1.42- Railway Network:

Sl. No.	Single Line (length in Km.)	Double Line (length in Km.)	Total No. of Railway Stations in the district
1			

1.43- Telecommunication and Internet Connectivity:

Sl. No.	Name of the Block	No. of GP Offices having Phone and Internet Connectivity	Total No. of Mobile phone Towers	No. of villages covered by wireless mobile network	Percentage of Population covered by wireless network	No. of Community Radio Stations	No. of VHF stations	No. of HAM radios/ HAM radio stations	No. of E-Seva Kendras
1	AUL	35	11	134			3		35
2	DERABISH	28	13	182			1		28
3	GARADAPUR	18	12	139			2		18
4	KENDRAPARA	34	22	166			3		35
5	MAHAKALPADA	31	17	217			6		31
6	MARSHAGHAI	26	20	110			2		26
7	PATTAMUNDAI	36	19	165			3		34
8	RAJKANIKAI	33	11	166			3		33
9	RAJNAGAR	21	15	292			4		22
	Total=						27		262

Infrastructure

2. Infrastructure

2.1-Educational Infrastructure and other Facilities:

Sl. No.	Name of the Block	No. of Primary Schools	No. ME Schools	No. of High Schools	No. of Teachers	Teacher Pupil Ratio	No. of Colleges	No. of ITI/ Polytechnic/ Vocational Training Institutes
1	AUL	105	99	46	336	336:6305	6	1
2	DERABISH	134	84	42	295	295:6200	7	
3	GARADAPUR	100	63	35	239	239:4561	5	
4	KENDRAPARA	161	119	68	424	424:9940	13	7
5	MAHAKALPADA	157	125	54	349	349:6447	4	
6	MARSHAGHAI	80	86	39	287	287:5131	8	1
7	PATTAMUNDAI	186	71	63	395	395:7182	6	3
8	RAJKANIKA	126	92	42	270	270:4853	3	1
9	RAJNAGAR	15	231	30	198	198:3468	3	
	Total=	1064	970	419	2793		55	13

2.2 - Health Infrastructure:

SI No	Name of the Block	No of Health Sub Center	No of PHCs	No of CHCs	No. of Homeopathic/ Ayurvedic hospitals	No of Sub divisional Hospital	No of district hospitals, DHH	No of MHUs	No of Ambulance		Blood Bank / Blood Storage Facility
									108	102	
1	Aul	24	6	1	0	0	0	2	1	2	0
2	Derabish	24	5	1	0	0	0	2	2	1	0
3	Garadapur	19	4	1	0	0	0	2	1	1	1
4	Kendrapara	25	4	1	0	0	0	2	0	2	0
5	Kendrapara DHH	0	0	0	0	0	1	0	2		1
6	Mahakalapada	32	7	1	0	0	0	2	2	2	0
7	Marshaghai	22	5	1	0	0	0	2	1	1	0
8	Pattamundai	32	6	1	0	0	0	2	2	1	1
9	Rajakanika	24	4	1	0	0	0	2	1	2	0
10	Rajnagar	25	5	1	0	0	0	2	2	3	0
	TOTAL	227	46	9	0	0	1	18	14	15	3

2.3- Human Resource Availability:

SI No	Name of the Block	No. of Bed Strength	No. of Doctors			No. of Paramedical Staffs							No. of ASHA	Others
			MB BS	Ayurvedic	Homeopathic	Pharmacist	LT	MP HS(F)/LHV	MP HW(M)	MPH W(M)/ANM	MP HS(M)	Staff Nurse		
1	Aul	30	7	3	3	6	1	3	16	23	2	8	160	
2	Derabish	16	5	2	4	7	2	4	17	36	3	6	146	
3	Garadapur	16	8	0	2	5	2	2	15	30	2	8	121	
4	Kendrapara	16	5	4	1	5	1	4	18	37	4	7	151	
5	Kendrapara DHH	165	28	1	0	3	8	0	1	4	0	32	8	
6	Mahakalapada	16	7	3	1	7	2	6	18	40	5	6	216	
7	Marshaghai	16	7	4	2	6	1	5	18	34	3	9	134	
8	Pattamundai	30	6	4	3	5	4	6	19	37	3	12	180	
9	Rajakanika	16	4	2	2	6	2	4	12	25	2	6	149	
10	RN_Rath_Hosp_OH	20	1	0	0	1	0	0	0	0	0	1	0	
11	Rajnagar	16	4	3	1	5	2	3	12	26	5	4	161	
	TOTAL	357	82	26	19	50	24	37	146	292	29	99	1426	

2.4- Veterinary Infrastructure and Human Resource:

Sl. No.	Block	Veterinary Hospitals	No. of Doctors	Livestock Aid Centers	No. of Livestock Inspectors	No. of Artificial Insemination Centers	Others (to be specified)No.of MVU
1	Kendrapara	2	3	13	10	12	1
2	Derabish	2	3	10	7	10	1
3	Rajkanika	1	1	4	2	4	1
4	Aul	1	1	7	3	6	1
5	Rajnagar	1	2	10	6	7	1
6	Pattamundai	2	3	11	7	10	1
7	Garadpur	2	3	9	8	9	1
8	Marshaghai	1	2	10	7	10	1
9	Mahakalpada	2	3	9	6	9	1
	Total=	14	20	83	56	77	9

2.5- Multipurpose Cyclone /Flood Shelter List

Sl. No.	Block	GP	Village	MCS/ MFS	Under Scheme
1	Rajnagar	Dangamala	Subarnapur	MCS	CMRF
2	Rajnagar	Dangamala	Khamarsahi (Dangamala)	MCS	WORLD BANK
3	Rajnagar	Dangamala	Rajendranarayanpur	MCS	PMNRF
4	Rajnagar	Gupti	Rajarajeswarpur	MCS	CMRF
5	Rajnagar	Kurunti	Balarampur	MCS	PMNRF
6	Rajnagar	Brahmansahi	Bada Naukana	MCS	WORLD BANK
7	Rajnagar	Dera	Nuagaon	MCS	WORLD BANK
8	Rajnagar	Kurunti	Kurunti	MCS	WORLD BANK
9	Rajnagar	Rajnagar	Mangarajpur	MCS	PMNRF
10	Rajnagar	Rajnagar	Mahinsasur	MCS	PMNRF
11	Rajnagar	Koilipur	Badkot	MCS	PMNRF
12	Rajnagar	Brahmansahi	Pentha	MCS	ICZMP
13	Rajnagar	Iswarpur	Silapokhari	MCS	CMRF
14	Rajnagar	Kandira	Bhitargarh	MCS	PMNRF
15	Rajnagar	Kandira	Nuagaon	MCS	CMRF
16	Rajnagar	Mahulia	Rajgarh	MCS	PMNRF
17	Rajnagar	Rajnagar	Rajnagar	MCS	CMRF
18	Rajnagar	Rangani	Vekta	MCS	CMRF
19	Rajnagar	Rangani	Pattaparia	MCS	CMRF
20	Rajnagar	Rangani	Surendrapur	MCS	PMNRF
21	Rajnagar	Rangani	Keruapal	MCS	PMNRF
22	Rajnagar	Rangani	Daleisahi	MCS	WORLD BANK
23	Rajnagar	Chandi Baunsamula	Lokanathprasad	MCS	PMNRF
24	Rajnagar	Kandira	Balarampur	MCS	PMNRF
25	Rajnagar	Talachua	Khasmunda	MCS	PMNRF
26	Rajnagar	Talachua	Talachua	MCS	WORLD BANK
27	Rajnagar	Talachua	Manjuapalli	MCS	ICZMP
28	Rajnagar	Koilipur	Koilipur	MCS	NCRMP(AF)
29	Rajnagar	Kandira	Laxminarayanpur	MCS	NCRMP(AF)
30	Rajnagar	Kandira	Padmanavpur	MCS	NCRMP(AF)
31	Rajnagar	Dangamala	Dangamala	MCS	NCRMP(AF)
32	Rajnagar	Bada Naukana	Brahmanasahi	MCS	IRCS
33	Rajnagar	Rangani	Chanrakola	MCS	IRCS
34	Rajnagar	Gupti	Okilapal	MCS	IRCS
35	Rajnagar	Kurunti	Kaitha	MCS	IRCS
36	Rajnagar	Dangamala	Krushnanagar	MCS	IRCS
37	Rajnagar	Iswarpur	Balabhadrapur	MCS	IRCS
38	Rajnagar	Iswarpur	Junusnagar	MCS	IRCS
39	Rajnagar	Dera	Paripangara	MCS	IRCS

40	Rajnagar	Koilipur	Kankadia	MCS	IRCS
41	Rajnagar	Dangamala	Kanaknagar	MCS	IRCS
42	Rajnagar	Gupti	Bagapatia	MCS	CMRF (post Phailin)
43	Rajnagar	Mahinsasura	Rajnagar College,Rajnagar	MCS	CMRF (post Phailin)
44	Rajnagar	Brahmana Sahi	Prasannapur	MCS	CMRF (post Phailin)
45	Rajnagar	Mahulia	Pokharia	MCS	NCRMP
46	Pattamundai	Khanata	Sankhapur	MCS	CMRF
47	Pattamundai	Oupada	Koriapala	MCS	CMRF
48	Pattamundai	Bilikana	Badheipada	MCS	NCRMP(AF)
49	Pattamundai	Bilikana	Balikana	MCS	NCRMP
50	Pattamundai	Oupada	Kajala Bandha	MCS	NCRMP
51	Pattamundai	Penthatala	Dandisahi	MFS	State Plan
52	Pattamundai	Bilikana	Satkudia	MCS	NCRMP
53	Pattamundai	Balabhadrapur	Balipatana	MFS	State Plan
54	Pattamundai	Srirampur	Palapatna	MFS	State Plan
55	Pattamundai	Singhagaon	Singhagaon	MFS	State Plan
56	Mahakalpada	Badhi	Kansar Badadandua	MFS	State Plan
57	Mahakalpada	Teragaon	Teragan (Patana)	MFS	State Plan
58	Mahakalpada	Jayachandra Pur	Badagoan (Kaida Chhaka)	MCS	CMRF (post Phailin)
59	Mahakalpada	Badhi	Tarapada	MCS	CMRF
60	Mahakalpada	Baradanga	Baharsubala	MCS	PMNRF
61	Mahakalpada	Barakanda	Palligarh	MCS	PMNRF
62	Mahakalpada	Barakanda	Adoi	MCS	PMNRF
63	Mahakalpada	Barakanda	Akhadasali	MCS	PMNRF
64	Mahakalpada	Baulakani	Prabhakarpur	MCS	WORLD BANK
65	Mahakalpada	Gogua	Kalatunga	MCS	PMNRF
66	Mahakalpada	Gogua	Gogua	MCS	WORLD BANK
67	Mahakalpada	Gogua	Sanarahama	MCS	CMRF
68	Mahakalpada	Khursia	Khursiapat	MCS	WORLD BANK
69	Mahakalpada	Gogua	Ratapank	MCS	PMNRF
70	Mahakalpada	Ramnagar	Ramanagar	MCS	WORLD BANK
71	Mahakalpada	Ramnagar	Brajabakuda	MCS	WORLD BANK
72	Mahakalpada	Suniti	Jagarjore	MCS	CMRF
73	Mahakalpada	Tikarpanga	Chhanda	MCS	PMNRF
74	Mahakalpada	Ramnagar	Pitapatia	MCS	NCRMP
75	Mahakalpada	Gogua	Baliganda	MCS	NCRMP
76	Mahakalpada	Mangalpur	Gokhakhati	MCS	NCRMP
77	Mahakalpada	Badhi	Radia	MCS	NCRMP
78	Mahakalpada	Batighara	Kajalpatia	MCS	NCRMP

79	Mahakalpada	Baulakani	Jamboo	MCS	NCRMP
80	Mahakalpada	Gogua	Tantiapal (Sasan)	MCS	NCRMP
81	Mahakalpada	Barakanda	Tentulikhanda	MCS	NCRMP
82	Mahakalpada	Badadiha	Bagagahan (Bankim Prasad)	MCS	NCRMP
83	Mahakalpada	Bijayanagar	Kanpur	MCS	NCRMP
84	Mahakalpada	Barakanda	Petachhela	MCS	ICZMP
85	Mahakalpada	Batighara	Badatubi	MCS	ICZMP
86	Mahakalpada	Tikhiri	Tikhiri	MFS	CMRF
87	Mahakalpada	Patalipanka	Koratapanga	MFS	CMRF
88	Mahakalpada	Tikarpanga	Tikarpanga	MFS	State Plan
89	Mahakalpada	Jamboo	Jamboo	MCS	IRCS
90	Mahakalpada	Kharinasi	Kharinasi	MCS	IRCS
91	Mahakalpada	Barakolikhala	Barakolikhala	MCS	IRCS
92	Mahakalpada	Suniti	Benakandha	MCS	IRCS
93	Mahakalpada	Barakanda	Sarumuhin	MCS	IRCS
94	Mahakalpada	Mangalpur	Bandhapada	MCS	IRCS
95	Mahakalpada	Mangalpur	Kumbharpada	MCS	IRCS
96	Mahakalpada	Jadupur	Jadupur	MCS	IRCS
97	Mahakalpada	Teragaon	Subala	MCS	IRCS
98	Mahakalpada	Keyarbank	Janara	MCS	NCRMP(AF)
99	Mahakalpada	Baradanga	Kansapal	MCS	NCRMP(AF)
100	Marshaghai	Parakula	Parakula	MFS	CMRF
101	Marshaghai	Antei	Balighai	MFS	CMRF
102	Marshaghai	Raghabpur	Podana	MFS	State Plan
103	Marshaghai	Beruhan	Beruhan	MFS	State Plan
104	Marshaghai	Mangarajpur	Ratanpur	MFS	State Plan
105	Marshaghai	Aitipur	Aitipur	MFS	State Plan
106	Marshaghai	Aitipur	Dihabalarampur	MFS	State Plan
107	Marshaghai	Pakhata	Jalapoka	MFS	CMRF
108	Rajkanika	Pradhanpada	Sanahalupada	MFS	State Plan
109	Rajkanika	Jayanagar	Bajarpur	MFS	State Plan
110	Rajkanika	Katanabania	Katanabania	MFS	State Plan
111	Rajkanika	Barada-Domanda	Manpur (Kanakpur//Gunthal)	MFS	CMRF (post Phailin)
112	Garadpur	Korua	Korua	MFS	CMRF
113	Garadpur	Bedari	Bedari	MFS	CMRF
114	Garadpur	Bhagabanpur	Dhanamandal	MFS	State Plan
115	Garadpur	Garadpur	Naindipur	MFS	State Plan
116	Aul	Padanipal	Padanipal	MFS	State Plan
117	Aul	Kolidiha	Ekmania	MFS	State Plan

2.5- Electrical Infrastructure:

Sl. No.	Name of the Block	No. of Grid Stations	No. of 33/11 KV Substations	No. of Distributing Transformers			Conductor / Electrical lines-11 KV or less (length in Kms.)	No. of Electric al Poles	No. of High Tension Towers	High Tension lines above 11 KV (length in Kms.)
				11 KV or Less	11 KV < and <63 KV	63 KV and above				
1	Kendrapara	1	3	210	210	232	830.421	8304	0	47
2	Derabish		2	185	195	244	845.321	8453	0	36
3	Pattamundai	1	4	172	146	215	860.225	8602	2	29
4	Aul		2	210	194	242	789.215	7892	0	18
5	Rajkanika		2	162	235	259	795.221	7952	0	8.55
6	Rajnagar		1	141	265	211	861.482	8615	0	19
7	Marshaghai	1	1	606	0	0	740.90	12384	0	1.20
8	Garadpur		2	444	0	0	636.80	10613	0	27.00
9	Mahakalpada		3	882	0	0	1129.50	18825	2	24.00
	Total	3	20	3012	1245	1403	7489.09	91640	4	209.75

2.6- Banks and Post Offices:

Sl. No.	Block	Banks				No. of ATMs	Post Offices
		Commercial Banks	RRBs	Cooperative Banks	Other Banks		
1	AUL	19	4	8		10	35
2	DERABISH	16	3	4		14	35
3	GARADAPUR	8	1	3		10	24
4	KENDRAPARA	11	8	5		40	38
5	MAHAKALPADA	5	6	7		14	41
6	MARSHAGHAI	8	2	2		13	25
7	PATTAMUNDAI	5	2	6		25	39
8	RAJKANIKA	6	1	3		14	20
9	RAJNAGAR	5	2	2		13	22
	Total=	83	29	40		153	279

2.7- Police and Fire Services:

Sl. No.	Name of the Block/ ULB	No. of Police Stations	No. of Police Personal	No. of Fire Stations	Human Resource
1	Kendrapara	4	71	1	19
2	Marshaghai	1	17	1	11
3	Mahakalpada	2	30	1	14
4	Garadpur	1	21	2	26
5	Derabish	1	11	1	14
6	Pattamundai	1	26	1	15
7	Aul	1	21	1	14
8	Rajkanika	1	16	1	13
9	Rajnagar	3	50	1	13

Vulnerable Villages and Other Critical Infrastructure

3. Vulnerable Villages and Other Critical Infrastructure

Table No.3.1- : Year wise details of disasters during last 10 Years (2006-2015)

Sl. No.	Disaster/ Incident	Year	No. of Deaths	No. of Affected Population	Lives tock Loss	House s Dama ged	Damage to Infrastructure				Damag e and loss of Crop Area (in Hectar es)
							Sch ool/ A W C Bui ldin gs	Hospital s	Road in Km.	Other Critica l Infrast ructure	
1	Flood	2006	2	498854	26	16624					295
		2008		86620							
		2009		35108							
		2011	13	507145	219993	27000	290	83	1071.72	246	150
		2013	1	1445891	55982				19		16480
		2014	3	410781	7	3611					
2	Cyclone	2013	1	1445891	55982				19		16480
		2014	2	3065		3611					
3	Hailstor m	2009	16			1425					
		2011	2								
4	Lightni ng	2006	13								
		2007	18								
		2008	16								
		2009	15								
		2010	3								
		2011	8								
		2012	13								
		2013	11								
		2014	7								
		2015	5								
		2016	11								
	Heat Wave/S un stroke	2006	1								
		2007	2								
		2008	1								
		2009	1								
		2013	8								
		2014	6								
		2015	9								

		2016	6								
	Fire	2006	3								
		2007	2								
		2008	1								
		2009	1								
		2015	1								
		2016	4								
	Drowning	2015	6								
		2016	28								
	Snake Bite	2015	13								
		2016	9								
	Boat Accident	2015	1								

Table No. 3.2 List of Villages Vulnerable to Different Disasters

Sl. No.	Name of the Block/ ULB	Name of the GP	Name of the Village/ Ward	Total No. of HHs	Total Population	Livestock	Cyclone	Tsunami	Flood	If Yes at column 'J' then mention the Causing Factor (river)	Land Slide	Drought	If Yes at 'M' column then mention the Cultivable Area in Ha.	Lightning	Industrial / Chemical Accidents	If Yes at Column 'P' mention the Industry name	Drinking Water Crisis
A	B	C	D	E	F	G	H	I	J	K	L	M	N	O	P	Q	R
1	Kendrapara	Ayaba	Ayaba	260	1337		Yes	No	No		No	No		No	No		No
2	Kendrapara	Ayaba	Keutagarha	90	532		Yes	No	No		No	No		No	No		No
3	Kendrapara	Ayaba	Madhurakul	68	385		Yes	No	No		No	No		No	No		No
4	Kendrapara	Ayaba	Kanipara	37	180		Yes	No	No		No	No		No	No		No
5	Kendrapara	Ayaba	Baligotha	171	840		Yes	No	No		No	No		No	No		No
6	Kendrapara	Ayaba	Gandakia	65	367		Yes	No	No		No	No		No	No		No
7	Kendrapara	Ayaba	Naranpur	184	957		Yes	No	No		No	No		No	No		No
8	Kendrapara	Bagada	Sanaipur	17	79		Yes	No	No		No	No		No	No		No
9	Kendrapara	Bagada	Badanaipur	33	173		Yes	No	No		No	No		No	No		No

10	Kendrapara	Bagada	Suryapur	76	378		Yes	No	No		No	No		No	No		No
11	Kendrapara	Bagada	Kacheripada	432	1822		Yes	No	No		No	No		No	No		No
12	Kendrapara	Bagada	Sobanpur	79	364		Yes	No	No		No	No		No	No		No
13	Kendrapara	Bagada	Tunupur	348	1628		Yes	No	No		No	No		No	No		No
14	Kendrapara	Bagada	Bagada	984	4228		Yes	No	No		No	No		No	No		No
15	Kendrapara	Baro	Baro	479	3143		Yes	No	No		No	No		No	No		No
16	Kendrapara	Baro	Uchharpara Rayapur	101	426		Yes	No	No		No	No		No	No		No
17	Kendrapara	Baro	Itipur	307	1683		Yes	No	No		No	No		No	No		No
18	Kendrapara	Baro	Ghigidia	283	1286		Yes	No	No		No	No		No	No		No
19	Kendrapara	Baro	Trilochanpur	143	670		Yes	No	No		No	No		No	No		No
20	Kendrapara	Baro	Tarando	383	1877		Yes	No	No		No	No		No	No		No
21	Kendrapara	Baro	Nilikana	195	970		Yes	No	No		No	No		No	No		No
22	Kendrapara	Bhagabatpur	Samasundarpur	302	1510		Yes	No	No		No	No		No	No		No
23	Kendrapara	Bhagabatpur	Bhagabatpur	649	3049		Yes	No	No		No	No		No	No		No
24	Kendrapara	Bhagabatpur	Simalada	102	472		Yes	No	No		No	No		No	No		No

25	Kendrapara	Bhagabatpur	Singiri	81	400		Yes	No	No		No	No		No	No		No
26	Kendrapara	Bhagabatpur	Poilo	171	745		Yes	No	No		No	No		No	No		No
27	Kendrapara	Bharatpur	Bharatpur	703	3325		Yes	No	No		No	No		No	No		No
28	Kendrapara	Bharatpur	Jaganathpur	230	1007		Yes	No	No		No	No		No	No		No
29	Kendrapara	Chakaroda	Chakroda	373	1863		Yes	No	No		No	No		No	No		No
30	Kendrapara	Chakaroda	Tarapur	709	3510		Yes	No	No		No	No		Yes	No		No
31	Kendrapara	Chakaroda	Orsaka	73	380		Yes	No	No		No	No		No	No		No
32	Kendrapara	Chakaroda	Narilo	388	1858		Yes	No	No		No	No		No	No		No
33	Kendrapara	Chakaroda	Kantia	195	913		Yes	No	No		No	No		No	No		No
34	Kendrapara	Chandanpur	Nilakanthapur	435	2349		Yes	No	No		No	No		No	No		No
35	Kendrapara	Chandanpur	Tamalsasan	667	3664		Yes	No	No		No	No		No	No		No
36	Kendrapara	Chandanpur	Chandanpur	116	536		Yes	No	No		No	No		No	No		No
37	Kendrapara	Chandanpur	Dakhina	85	509		Yes	No	Yes	Brahmani	No	No		No	No		No
38	Kendrapara	Charigan	Charigan	532	2717		Yes	No	No		No	No		No	No		No
39	Kendrapara	Charigan	Jayakrushnapur	230	1041		Yes	No	No		No	No		No	No		No

40	Kendrapara	Dhola	Jamara	361	1735		Yes	No	No		No	No		No	No		No
41	Kendrapara	Dhola	Dhola	158	613		Yes	No	No		No	No		No	No		No
42	Kendrapara	Dhola	Kantia	189	842		Yes	No	No		No	No		No	No		No
43	Kendrapara	Dhola	Nalapari	110	517		Yes	No	No		No	No		No	No		No
44	Kendrapara	Dhola	SanaMangar ajpur	64	283		Yes	No	No		No	No		No	No		No
45	Kendrapara	Dhumat	Dhumat	741	3484		Yes	No	No		No	No		No	No		No
46	Kendrapara	Dhumat	DhumatSasa n	456	2256		Yes	No	No		No	No		No	No		No
47	Kendrapara	Gangapada	Dobandha	302	1474		Yes	No	No		No	No		No	No		No
48	Kendrapara	Gangapada	Gogua	237	1213		Yes	No	No		No	No		No	No		No
49	Kendrapara	Gangapada	Gangapada	186	987		Yes	No	No		No	No		No	No		No
50	Kendrapara	Gangapada	Bharsing	339	1873		Yes	No	No		No	No		No	No		No
51	Kendrapara	Gangapada	Sanapanturi	29	188		Yes	No	No		No	No		No	No		No
52	Kendrapara	Gangapada	Poipat	110	537		Yes	No	No		No	No		No	No		No
53	Kendrapara	Gangapada	Alipur	34	221		Yes	No	No		No	No		No	No		No
54	Kendrapara	Ghagara	Ghagara	588	2914		Yes	No	Yes	Brahma ni	No	No		Yes	No		No

55	Kendrapara	Ghagara	Beruan	20	102		Yes	No	No		No	No		No	No		No
56	Kendrapara	Ghagara	Khetrapal	105	527		Yes	No	No		No	No		No	No		No
57	Kendrapara	Gulanagar	Bhramardia patana	0	0		Yes	No	Yes	Brahma ni	No	No		No	No		No
58	Kendrapara	Gulanagar	Ramnagarpat ana	90	529		Yes	No	No		No	No		No	No		No
59	Kendrapara	Gulanagar	Ramchandra pur	31	162		Yes	No	No		No	No		No	No		No
60	Kendrapara	Gulanagar	Khairabad	95	465		Yes	No	No		No	No		No	No		No
61	Kendrapara	Gulanagar	Gulnagar	430	2279		Yes	No	No		No	No		No	No		No
62	Kendrapara	Gulanagar	Sujanagar	231	1274		Yes	No	No		No	No		No	No		No
63	Kendrapara	Indupur	Indupur	1126	5698		Yes	No	No		No	No		No	No		No
64	Kendrapara	Jamadhara	Juidaspur	158	748		Yes	No	No		No	No		No	No		No
65	Kendrapara	Jamadhara	Idiali	25	129		Yes	No	No		No	No		No	No		No
66	Kendrapara	Jamadhara	Baragan	0	0		Yes	No	No		No	No		No	No		No
67	Kendrapara	Jamadhara	Kasoti	522	2661		Yes	No	No		No	No		No	No		No
68	Kendrapara	Jamadhara	Pandiri	83	404		Yes	No	No		No	No		No	No		No
69	Kendrapara	Jamadhara	Sanagan	71	347		Yes	No	No		No	No		No	No		No

70	Kendrapara	Jamadhara	Jantilo	141	701		Yes	No	No		No	No		No	No		No
71	Kendrapara	Jamadhara	Jamdhar	370	1958		Yes	No	No		No	No		No	No		No
72	Kendrapara	Jamadhara	Balabhadrapur	111	547		Yes	No	No		No	No		No	No		No
73	Kendrapara	Kalapada	Gauragop	0	0		Yes	No	No		No	No		No	No		No
74	Kendrapara	Kalapada	Meghabarada	7	29		Yes	No	No		No	No		No	No		No
75	Kendrapara	Kalapada	Gopa	1	6		Yes	No	No		No	No		No	No		No
76	Kendrapara	Kalapada	Chakara	373	1863		Yes	No	No		No	No		Yes	No		No
77	Kendrapara	Kalapada	Samagudia	546	2475		Yes	No	No		No	No		Yes	No		No
78	Kendrapara	Kalapada	Brahmanbad	0	0		Yes	No	No		No	No		No	No		No
79	Kendrapara	Kalapada	Kalapada	589	2685		Yes	No	No		No	No		No	No		No
80	Kendrapara	Kansar	Ender	315	1236		Yes	No	No		No	No		No	No		No
81	Kendrapara	Kansar	Phorad	118	556		Yes	No	No		No	No		No	No		No
82	Kendrapara	Kansar	Sahaspur	258	1366		Yes	No	No		No	No		No	No		No
83	Kendrapara	Kansar	Kankadia	61	319		Yes	No	No		No	No		No	No		No
84	Kendrapara	Kansar	kansara	232	1212		Yes	No	No		No	No		No	No		No

85	Kendrapara	Kansar	Chandanpur	214	1200		Yes	No	No		No	No		No	No		No
86	Kendrapara	Kansar	Baipur	104	538		Yes	No	No		No	No		No	No		No
87	Kendrapara	Kansar	Chandiapali	79	367		Yes	No	No		No	No		No	No		No
88	Kendrapara	Kansar	Bandhapada	86	440		Yes	No	No		No	No		No	No		No
89	Kendrapara	Kapaleswar	Bisibil	0	0		Yes	No	No		No	No		No	No		No
90	Kendrapara	Kapaleswar	Garapur	564	3200		Yes	No	No		No	No		No	No		No
91	Kendrapara	Kapaleswar	Jajanga	269	1341		Yes	No	No		No	No		No	No		No
92	Kendrapara	Kapaleswar	KhamarKespur	76	459		Yes	No	No		No	No		No	No		No
93	Kendrapara	Kapaleswar	Samalpur	86	464		Yes	No	No		No	No		No	No		No
94	Kendrapara	Kapaleswar	Alijanga	110	663		Yes	No	No		No	No		No	No		No
95	Kendrapara	Kapaleswar	Kapaleswar	448	2258		Yes	No	No		No	No		Yes	No		No
96	Kendrapara	Kapaleswar	Garuala	30	158		Yes	No	No		No	No		No	No		No
97	Kendrapara	Kesapur	Kesapur	518	2693		Yes	No	No		No	No		No	No		No
98	Kendrapara	Kesapur	Musadia	78	396		Yes	No	No		No	No		No	No		No
99	Kendrapara	Kesapur	Arua	178	1210		Yes	No	No		No	No		No	No		No

100	Kendrapara	Kora	Tanar	352	1598		Yes	No	No		No	No		Yes	No		No
101	Kendrapara	Kora	Palakana	331	1615		Yes	No	No		No	No		No	No		No
102	Kendrapara	Kora	Sribantapur	530	2651		Yes	No	No		No	No		No	No		No
103	Kendrapara	Kora	Kora	530	2651		Yes	No	No		No	No		No	No		No
104	Kendrapara	Kora	Pingal	53	250		Yes	No	No		No	No		No	No		No
105	Kendrapara	Kora	Gaidua	92	431		Yes	No	No		No	No		No	No		No
106	Kendrapara	Kora	Koramirjapur	33	182		Yes	No	No		No	No		No	No		No
107	Kendrapara	Kutaranga	Kutaranga	190	948		Yes	No	No		No	No		Yes	No		No
108	Kendrapara	Kutaranga	Bilamugubadi	195	889		Yes	No	No		No	No		No	No		No
109	Kendrapara	Kutaranga	Bishnudaspu r	52	253		Yes	No	No		No	No		No	No		No
110	Kendrapara	Kutaranga	Dihamugubadi	84	398		Yes	No	No		No	No		No	No		No
111	Kendrapara	Nikirai	Paikarapur	255	1211		Yes	No	No		No	No		No	No		No
112	Kendrapara	Nikirai	Charapada	124	825		Yes	No	No		No	No		No	No		No
113	Kendrapara	Nikirai	Nikirai	1012	4621		Yes	No	No		No	No		No	No		No
114	Kendrapara	Nikirai	Mathasahi	394	1972		Yes	No	No		No	No		No	No		No

115	Kendrapara	Ostapur	Nagapur	138	843		Yes	No	No		No	No		No	No		No
116	Kendrapara	Ostapur	Depur	243	1161		Yes	No	No		No	No		No	No		No
117	Kendrapara	Ostapur	Ostapur	140	648		Yes	No	No		No	No		No	No		No
118	Kendrapara	Ostapur	Saranga	72	376		Yes	No	No		No	No		No	No		No
119	Kendrapara	Ostapur	Biraswati	399	2155		Yes	No	No		No	No		No	No		No
120	Kendrapara	Ostapur	Chakadabara nga	54	257		Yes	No	No		No	No		Yes	No		No
121	Kendrapara	Ostapur	Kadalibadi	84	461		Yes	No	No		No	No		No	No		No
122	Kendrapara	Ostapur	Kosalpur	16	76		Yes	No	No		No	No		No	No		No
123	Kendrapara	Ostapur	Malapur	30	149		Yes	No	No		No	No		No	No		No
124	Kendrapara	Palasingha	Garajanga	211	1011		Yes	No	No		No	No		No	No		No
125	Kendrapara	Palasingha	Palasingha	593	3266		Yes	No	No		No	No		No	No		No
126	Kendrapara	Palasingha	Koltira	52	239		Yes	No	No		No	No		No	No		No
127	Kendrapara	Palasingha	Mirzapur	104	453		Yes	No	No		No	No		No	No		No
128	Kendrapara	Purusottam pur	Korua	322	1605		Yes	No	No		No	No		No	No		No
129	Kendrapara	Purusottam pur	Purusottamp ur	1008	4214		Yes	No	No		No	No		Yes	No		No

130	Kendrapara	Purusottam pur	Era	219	1093		Yes	No	No		No	No		No	No		No
131	Kendrapara	Purusottam pur	Kanheipur	63	298		Yes	No	No		No	No		No	No		No
132	Kendrapara	Sanamanat ia	Basapur	97	430		Yes	No	No		No	No		No	No		No
133	Kendrapara	Sanamanat ia	Jariabad	298	1634		Yes	No	No		No	No		No	No		No
134	Kendrapara	Sanamanat ia	Badamanatia	427	2092		Yes	No	No		No	No		No	No		No
135	Kendrapara	Sanamanat ia	Sanamanatia	126	593		Yes	No	No		No	No		No	No		No
136	Kendrapara	Shyamsun darpur	Maradpur	235	1213		Yes	No	No		No	No		No	No		No
137	Kendrapara	Shyamsun darpur	Shyamsunder pur	440	1881		Yes	No	No		No	No		Yes	No		No
138	Kendrapara	Shyamsun darpur	Dutial	360	1562		Yes	No	No		No	No		No	No		No
139	Kendrapara	Shyamsun darpur	Purusottamp ur	83	385		Yes	No	No		No	No		No	No		No
140	Derabisi	Balia	Balia	114	587		Yes	No	No		No	No		No	No		No
141	Derabisi	Balia	MulanaPatan a	161	693		Yes	No	No		No	No		No	No		No
142	Derabisi	Balia	Jasor	54	245		Yes	No	No		No	No		No	No		No
143	Derabisi	Balia	Darbol	100	464		Yes	No	No		No	No		No	No		No
144	Derabisi	Balia	Ario	142	804		Yes	No	No		No	No		No	No		No
145	Derabisi	Balia	Despur	135	663		Yes	No	No		No	No		No	No		No
146	Derabisi	Balia	Jagulaipada	166	803		Yes	No	No		No	No		No	No		No
147	Derabisi	Balia	Gopinathpur	67	323		Yes	No	No		No	No		No	No		No

148	Derabisi	Balia	Oukhanda	143	699		Yes	No	No		No	No		No	No		No
149	Derabisi	Barimul	Raipur	184	878		Yes	No	No		No	No		No	No		No
150	Derabisi	Barimul	Trilottamadei pur	71	322		Yes	No	No		No	No		No	No		No
151	Derabisi	Barimul	Khandasahi	172	817		Yes	No	No		No	No		No	No		No
152	Derabisi	Barimul	Dohara	115	502		Yes	No	No		No	No		No	No		No
153	Derabisi	Barimul	Barimul	129	730		Yes	No	No		No	No		No	No		No
154	Derabisi	Barimul	Ganiamuhan	81	399		Yes	No	No		No	No		No	No		No
155	Derabisi	Barimul	Nageswarpur	225	1211		Yes	No	No		No	No		No	No		No
156	Derabisi	Basupur	Hatabanapur	360	1757		Yes	No	Yes	Luna	No	No		No	No		No
157	Derabisi	Basupur	Naraharipur	264	1223		Yes	No	No		No	No		No	No		No
158	Derabisi	Basupur	Bhandilo	60	272		Yes	No	No		No	No		No	No		No
159	Derabisi	Basupur	Atabuha	71	323		Yes	No	No		No	No		No	No		No
160	Derabisi	Basupur	Aripada	124	557		Yes	No	Yes	Luna	No	No		No	No		No
161	Derabisi	Basupur	Basupur	262	1159		Yes	No	No		No	No		No	No		No
162	Derabisi	Benipur	Benipur	519	2212		Yes	No	No		No	No		No	No		No
163	Derabisi	Benipur	Raitundi	152	754		Yes	No	No		No	No		No	No		No
164	Derabisi	Benipur	Bazar	256	1195		Yes	No	No		No	No		No	No		No
165	Derabisi	Benipur	Sadanandapur	215	972		Yes	No	No		No	No		No	No		No
166	Derabisi	Chandol	Oragala	382	1976		Yes	No	No		No	No		No	No		No
167	Derabisi	Chandol	Panapara	79	476		Yes	No	No		No	No		No	No		No
168	Derabisi	Chandol	Antapur	77	366		Yes	No	No		No	No		No	No		No
169	Derabisi	Chandol	Chandol	632	3002		Yes	No	No		No	No		No	No		No

170	Derabisi	Chandol	Bhanagan	194	829		Yes	No	No		No	No		No	No		No
171	Derabisi	Chandol	Naranpara	102	506		Yes	No	No		No	No		No	No		No
172	Derabisi	Chandol	Ganeshpur	211	859		Yes	No	No		No	No		No	No		No
173	Derabisi	Chataracha kada	Fakirabad	208	1081		Yes	No	No		No	No		No	No		No
174	Derabisi	Chataracha kada	HaladiBasant a	28	131		Yes	No	No		No	No		No	No		No
175	Derabisi	Chataracha kada	ChataraChak ada	346	1768		Yes	No	No		No	No		No	No		No
176	Derabisi	Chataracha kada	Oldhi	309	1442		Yes	No	No		No	No		No	No		No
177	Derabisi	Chataracha kada	Chatrasasan	80	415		Yes	No	No		No	No		No	No		No
178	Derabisi	Chataracha kada	Dandasiha	14	57		Yes	No	No		No	No		No	No		No
179	Derabisi	Chataracha kada	Govindpur	127	673		Yes	No	No		No	No		No	No		No
180	Derabisi	Chhoti	Chhoti	584	2654		Yes	No	No		No	No		No	No		No
181	Derabisi	Chhoti	Chakaraghun athpur	219	953		Yes	No	No		No	No		No	No		No
182	Derabisi	Chhoti	Netua	245	1084		Yes	No	No		No	No		No	No		No
183	Derabisi	Danpur	Rajanga	143	573		Yes	No	No		No	No		No	No		No
184	Derabisi	Danpur	Kesarpur	462	2042		Yes	No	No		No	No		No	No		No
185	Derabisi	Danpur	Narasinghpur	297	1382		Yes	No	No		No	No		No	No		No
186	Derabisi	Danpur	Dakhyabram hapur	126	770		Yes	No	No		No	No		No	No		No

187	Derabisi	Danpur	Danpur	294	1269		Yes	No	No		No	No		No	No		No
188	Derabisi	Danpur	Bhagabatpur	118	506		Yes	No	No		No	No		No	No		No
189	Derabisi	Danpur	Gahaga	126	542		Yes	No	No		No	No		No	No		No
190	Derabisi	Danpur	Suanlo	9	43		Yes	No	No		No	No		No	No		No
191	Derabisi	Endar	Deradihi	209	1030		Yes	No	No		No	No		No	No		No
192	Derabisi	Endar	Kusunpur	169	754		Yes	No	No		No	No		No	No		No
193	Derabisi	Endar	Arakhanda	94	433		Yes	No	No		No	No		No	No		No
194	Derabisi	Endar	Pachis Mania Patana	90	410		Yes	No	No		No	No		No	No		No
195	Derabisi	Endar	Nilakanthapur-1	175	803		Yes	No	No		No	No		No	No		No
196	Derabisi	Endar	Shyamsundarpur	280	1203		Yes	No	No		No	No		No	No		No
197	Derabisi	Endar	Nilakanthapur-2	388	1569		Yes	No	No		No	No		No	No		No
198	Derabisi	Endar	Ender	315	1236		Yes	No	No		No	No		No	No		No
199	Derabisi	Endar	Bibhutipada	116	488		Yes	No	No		No	No		No	No		No
200	Derabisi	Golarahat	Tilakpur	74	307		Yes	No	No		No	No		No	No		No
201	Derabisi	Golarahat	Narua	76	343		Yes	No	No		No	No		No	No		No
202	Derabisi	Golarahat	Golarahat	171	725		Yes	No	No		No	No		No	No		No
203	Derabisi	Golarahat	Dumukahata	138	702		Yes	No	No		No	No		No	No		No
204	Derabisi	Golarahat	KajipurPatana	10	46		Yes	No	No		No	No		No	No		No
205	Derabisi	Golarahat	ChasaKhand a	198	923		Yes	No	No		No	No		No	No		No
206	Derabisi	Golarahat	Diapada	35	156		Yes	No	No		No	No		No	No		No

207	Derabisi	Golarahat	PanditPatana	52	245		Yes	No	No		No	No		No	No		No
208	Derabisi	Golarahat	Dumuka	183	845		Yes	No	No		No	No		No	No		No
209	Derabisi	Golarahat	Kuanrpur	140	609		Yes	No	No		No	No		No	No		No
210	Derabisi	Golarahat	Tilakana	163	693		Yes	No	No		No	No		No	No		No
211	Derabisi	Golarahat	Baliapada	8	54		Yes	No	No		No	No		No	No		No
212	Derabisi	Guhalsingh	Bajipada	56	242		Yes	No	No		No	No		No	No		No
213	Derabisi	Guhalsingh	Alabanka	109	426		Yes	No	No		No	No		No	No		No
214	Derabisi	Guhalsingh	Gualsingh	933	4626		Yes	No	No		No	No		No	No		No
215	Derabisi	Guhalsingh	Mirjapatana	159	971		Yes	No	No		No	No		No	No		No
216	Derabisi	Harianka	Paniola No-2	106	470		Yes	No	No		No	No		No	No		No
217	Derabisi	Harianka	Harianka	700	2756		Yes	No	No		No	No		No	No		No
218	Derabisi	Harianka	Mundalo	145	637		Yes	No	No		No	No		No	No		No
219	Derabisi	Harianka	Dakhinakhan dabhola	161	768		Yes	No	No		No	No		No	No		No
220	Derabisi	Indalo	Indalo	653	2599		Yes	No	Yes	Luna	No	No		No	No		No
221	Derabisi	Indalo	Dakshinpari	156	540		Yes	No	Yes	Luna	No	No		No	No		No
222	Derabisi	Indalo	Adhanga	456	1832		Yes	No	Yes	Luna	No	No		No	No		No
223	Derabisi	Indalo	Nankar		0		Yes	No	Yes	Luna	No	No		No	No		No
224	Derabisi	Indalo	Barbodia		0		Yes	No	Yes	Luna	No	No		No	No		No
225	Derabisi	Indalo	Purusottampur	83	385		Yes	No	Yes	Luna	No	No		No	No		No

226	Derabisi	Janarabari mul	Artamul	338	1483		Yes	No	No		No	No		No	No		No
227	Derabisi	Janarabari mul	Khannagar	72	273		Yes	No	No		No	No		No	No		No
228	Derabisi	Janarabari mul	Garam	172	803		Yes	No	No		No	No		No	No		No
229	Derabisi	Janarabari mul	Bhitarbampu	138	636		Yes	No	No		No	No		No	No		No
230	Derabisi	Janarabari mul	Janarabarimul	450	1961		Yes	No	No		No	No		No	No		No
231	Derabisi	Janarabari mul	Teheda	442	1973		Yes	No	No		No	No		No	No		No
232	Derabisi	Kaupada	Kaupada	151	726		Yes	No	No		No	No		No	No		No
233	Derabisi	Kaupada	Thakeineuli	63	305		Yes	No	No		No	No		No	No		No
234	Derabisi	Kaupada	Nilikana	92	510		Yes	No	No		No	No		No	No		No
235	Derabisi	Kaupada	Bandhapada	85	311		Yes	No	No		No	No		No	No		No
236	Derabisi	Kaupada	Bhuinpur	103	419		Yes	No	No		No	No		No	No		No
237	Derabisi	Kaupada	TarajangaDipada	4	20		Yes	No	No		No	No		No	No		No
238	Derabisi	Kaupada	Bagilobanpur	449	1862		Yes	No	No		No	No		No	No		No
239	Derabisi	Kaupada	Sanafogal	189	804		Yes	No	No		No	No		No	No		No
240	Derabisi	Kaupada	Gobardharpur	23	107		Yes	No	No		No	No		No	No		No
241	Derabisi	Kaupada	Barabatia	56	283		Yes	No	No		No	No		No	No		No
242	Derabisi	Kaupada	Naranpur	97	398		Yes	No	No		No	No		No	No		No
243	Derabisi	Khamala	Khatuapada	40	189		Yes	No	No		No	No		No	No		No

244	Derabisi	Khamala	Bisoka	156	692		Yes	No	No		No	No		No	No		No
245	Derabisi	Khamala	Baiyarijanthi mul	0	0		Yes	No	No		No	No		No	No		No
246	Derabisi	Khamala	Bambilo	63	293		Yes	No	No		No	No		No	No		No
247	Derabisi	Khamala	Badafogal	124	584		Yes	No	No		No	No		No	No		No
248	Derabisi	Khamala	Janhimul No-2	200	886		Yes	No	No		No	No		No	No		No
249	Derabisi	Khamala	Karimul	142	640		Yes	No	No		No	No		No	No		No
250	Derabisi	Khamala	Korapada	45	212		Yes	No	No		No	No		No	No		No
251	Derabisi	Khamala	Khamol	273	1330		Yes	No	No		No	No		No	No		No
252	Derabisi	Khamala	Kosida	153	688		Yes	No	No		No	No		No	No		No
253	Derabisi	Khamala	Daliji	161	740		Yes	No	No		No	No		No	No		No
254	Derabisi	Khamala	Badasalar	98	417		Yes	No	No		No	No		No	No		No
255	Derabisi	Kurujanga	Ambura	231	939		Yes	No	No		No	No		No	No		No
256	Derabisi	Kurujanga	Mahespur	91	410		Yes	No	No		No	No		No	No		No
257	Derabisi	Kurujanga	Kurujanga	83	393		Yes	No	No		No	No		No	No		No
258	Derabisi	Kurujanga	Badamangar ajpur	187	971		Yes	No	No		No	No		No	No		No
259	Derabisi	Kurujanga	Mahespur alias Sankarpur	65	311		Yes	No	No		No	No		No	No		No
260	Derabisi	Kurujanga	Mantripada	336	1546		Yes	No	No		No	No		No	No		No

261	Derabisi	Kurujanga	Nuagan	303	1350		Yes	No	No		No	No		No	No		No
262	Derabisi	Kusiapal	Kusiapal	1140	5312		Yes	No	No		No	No		No	No		No
263	Derabisi	Kusiapal	Radhanagar	104	531		Yes	No	No		No	No		No	No		No
264	Derabisi	Kusiapal	Haladia	258	1086		Yes	No	No		No	No		No	No		No
265	Derabisi	Laxminara yanpur	Balabhadrap ur	419	1705		Yes	No	No		No	No		No	No		No
266	Derabisi	Laxminara yanpur	Nuahat	423	1855		Yes	No	No		No	No		No	No		No
267	Derabisi	Laxminara yanpur	Laxminaraya npur	495	2061		Yes	No	No		No	No		No	No		No
268	Derabisi	Laxminara yanpur	Satabatia	123	480		Yes	No	No		No	No		No	No		No
269	Derabisi	Laxminara yanpur	Chhachina	649	2679		Yes	No	No		No	No		Yes	No		No
270	Derabisi	Laxminara yanpur	Barahilo	126	600		Yes	No	No		No	No		No	No		No
271	Derabisi	Laxminara yanpur	Tarajanga	67	326		Yes	No	No		No	No		No	No		No
272	Derabisi	Mangalpur	Mangalpur	750	3216		Yes	No	Yes	Birupa	No	No		No	No		No
273	Derabisi	Mangalpur	Tripuraripur	228	942		Yes	No	No		No	No		No	No		No
274	Derabisi	Mangalpur	Kandarpur	34	167		Yes	No	No		No	No		No	No		No
275	Derabisi	Mukundap ur	Hati	5	29		Yes	No	No		No	No		No	No		No
276	Derabisi	Mukundap ur	Makundapur	181	858		Yes	No	No		No	No		No	No		No

277	Derabisi	Mukundapur	Nachipur	92	479		Yes	No	No		No	No		No	No		No
278	Derabisi	Mukundapur	Paniola	112	455		Yes	No	No		No	No		No	No		No
279	Derabisi	Mukundapur	Sridharpur	135	653		Yes	No	No		No	No		No	No		No
280	Derabisi	Mukundapur	Dabol	24	121		Yes	No	No		No	No		No	No		No
281	Derabisi	Mukundapur	Girigolasasan	54	262		Yes	No	No		No	No		No	No		No
282	Derabisi	Mukundapur	Parbatipur	30	112		Yes	No	No		No	No		No	No		No
283	Derabisi	Nahanga	PalliRaghunathpur	462	2121		Yes	No	No		No	No		No	No		No
284	Derabisi	Nahanga	Badasardeipura	83	356		Yes	No	No		No	No		No	No		No
285	Derabisi	Nahanga	Jaganathpur	339	1524		Yes	No	No		No	No		No	No		No
286	Derabisi	Nahanga	Nahanga	373	1791		Yes	No	No		No	No		No	No		No
287	Derabisi	Nahanga	Biranilakanthapur	153	740		Yes	No	No		No	No		No	No		No
288	Derabisi	Nahanga	Santhapura	221	1037		Yes	No	No		No	No		No	No		No
289	Derabisi	Nahanga	Manipura		0		Yes	No	No		No	No		No	No		No
290	Derabisi	Narsinghpur	Tilanga	370	1566		Yes	No	No		No	No		No	No		No
291	Derabisi	Narsinghpur	Baghalo	105	438		Yes	No	No		No	No		No	No		No
292	Derabisi	Narsinghpur	Belarpa	177	790		Yes	No	No		No	No		No	No		No

293	Derabisi	Narsinghpur	Raghudasapur	19	70		Yes	No	No		No	No		No	No		No
294	Derabisi	Narsinghpur	Narsinghpur	317	1370		Yes	No	No		No	No		No	No		No
295	Derabisi	Narsinghpur	Khamarbelar pa	163	704		Yes	No	No		No	No		No	No		No
296	Derabisi	Narsinghpur	Mundilo	232	925		Yes	No	No		No	No		No	No		No
297	Derabisi	Palei	Puripada	80	342		Yes	No	No		No	No		No	No		No
298	Derabisi	Palei	Adhangamal ekesharpur	344	1549		Yes	No	No		No	No		No	No		No
299	Derabisi	Palei	Palei	562	2625		Yes	No	No		No	No		No	No		No
300	Derabisi	Palei	Kanipadasab alanga	446	1961		Yes	No	No		No	No		No	No		No
301	Derabisi	Palei	Derakundi	105	447		Yes	No	No		No	No		No	No		No
302	Derabisi	Raghudeipur	Nolapat	0	0		Yes	No	No		No	No		No	No		No
303	Derabisi	Raghudeipur	Nolasahi	136	644		Yes	No	No		No	No		No	No		No
304	Derabisi	Raghudeipur	Rajanagar	109	457		Yes	No	No		No	No		No	No		No
305	Derabisi	Raghudeipur	Raghudeipur	103	458		Yes	No	No		No	No		No	No		No
306	Derabisi	Raghudeipur	Belarpur	619	2896		Yes	No	No		No	No		No	No		No
307	Derabisi	Raghudeipur	Derakeshpur	113	483		Yes	No	No		No	No		No	No		No

308	Derabisi	Ratadiakha ndasahi	Teldia	83	444		Yes	No	No		No	No		No	No		No
309	Derabisi	Ratadiakha ndasahi	Kamiladaspu r	54	210		Yes	No	No		No	No		No	No		No
310	Derabisi	Ratadiakha ndasahi	Baranga	42	212		Yes	No	No		No	No		No	No		No
311	Derabisi	Ratadiakha ndasahi	Kadua	120	658		Yes	No	No		No	No		No	No		No
312	Derabisi	Ratadiakha ndasahi	Issandia	184	926		Yes	No	No		No	No		No	No		No
313	Derabisi	Ratadiakha ndasahi	Anupada	248	1145		Yes	No	No		No	No		Yes	No		No
314	Derabisi	Ratadiakha ndasahi	Ratadiakhada sahi	147	752		Yes	No	No		No	No		No	No		No
315	Derabisi	Ratadiakha ndasahi	Sana Anupada	5	21		Yes	No	No		No	No		No	No		No
316	Derabisi	Ratadiakha ndasahi	Haripur	42	215		Yes	No	No		No	No		No	No		No
317	Derabisi	Ratadiakha ndasahi	Sorisia	160	751		Yes	No	No		No	No		No	No		No

318	Derabisi	Ratadiakha ndasahi	Ratadiakhan dasahi	0	0		Yes	No	No		No	No		No	No		No
319	Marsaghai	Aitipur	Aitpur	577	2724		Yes	No	Yes	Karandi a	No	No		No	No		No
320	Marsaghai	Aitipur	Bilabalaramp ur	289	1469		Yes	No	Yes	Karandi a	No	No		Yes	No		No
321	Marsaghai	Aitipur	Dihabalaram pur	380	1744		Yes	No	Yes	Karandi a	No	No		Yes	No		No
322	Marsaghai	Akhuadak hin	Baulanga	269	1203		Yes	No	Yes	Chitropt ala	No	No		No	No		No
323	Marsaghai	Akhuadak hin	Birin dola	87	426		Yes	No	Yes	Chitropt ala	No	No		No	No		No
324	Marsaghai	Akhuadak hin	Jokia	175	821		Yes	No	Yes	Chitropt ala	No	No		No	No		No
325	Marsaghai	Akhuadak hin	Odang	256	1128		Yes	No	Yes	Chitropt ala	No	No		No	No		No
326	Marsaghai	Akhuadak hin	Orisbindha	271	1318		Yes	No	Yes	Chitropt ala	No	No		No	No		No
327	Marsaghai	Akhuadak hin	Abhaypur	153	678		Yes	No	Yes	Chitropt ala	No	No		No	No		No
328	Marsaghai	Akhuadak hin	Akhuadakhin i	139	617		Yes	No	Yes	Chitropt ala	No	No		No	No		No
329	Marsaghai	Angulai	Kulapada	124	601		Yes	No	No		No	No		No	No		No
330	Marsaghai	Angulai	Jaganathpur	459	2065		Yes	No	No		No	No		No	No		No
331	Marsaghai	Angulai	Jagadispur	102	435		Yes	No	No		No	No		No	No		No
332	Marsaghai	Angulai	Niladripur	102	485		Yes	No	No		No	No		No	No		No

333	Marsaghai	Angulai	Panchanpur	11	55		Yes	No	No		No	No		No	No		No
334	Marsaghai	Angulai	Chakarpur	125	563		Yes	No	No		No	No		No	No		No
335	Marsaghai	Angulai	Narayanpur	107	461		Yes	No	No		No	No		No	No		No
336	Marsaghai	Angulai	Nuagan	8	32		Yes	No	No		No	No		No	No		No
337	Marsaghai	Angulai	Angulai	484	2193		Yes	No	No		No	No		No	No		No
338	Marsaghai	Angulai	Barei	170	909		Yes	No	No		No	No		Yes	No		No
339	Marsaghai	Angulai	Kurutunga	228	1209		Yes	No	No		No	No		No	No		No
340	Marsaghai	Antei	Pailo	413	1935		Yes	No	Yes	chitropt ala	No	No		No	No		No
341	Marsaghai	Antei	Antei	190	1048		Yes	No	Yes	Chitropt ala	No	No		No	No		No
342	Marsaghai	Antei	Mantei	71	351		Yes	No	Yes	Chitropt ala	No	No		No	No		No
343	Marsaghai	Antei	Balighai	157	826		Yes	No	Yes	Chitropt ala	No	No		No	No		No
344	Marsaghai	Bachharai	Pentha	727	3211		Yes	No	Yes	Luna	No	No		No	No		No
345	Marsaghai	Bachharai	Bachharai	302	1220		Yes	No	Yes	Luna	No	No		No	No		No
346	Marsaghai	Bachharai	Godhan	281	1296		Yes	No	Yes	Luna	No	No		No	No		No
347	Marsaghai	Bachharai	Bara tunga	134	653		Yes	No	Yes	Luna	No	No		No	No		No

348	Marsaghai	Bandhakat a	Bandha kata	431	1906		Yes	No	Yes	Luna	No	No		Yes	No		No
349	Marsaghai	Bandhakat a	Baikuntha pur	648	2581		Yes	No	Yes	Luna	No	No		No	No		No
350	Marsaghai	Batira	Ramachandr apur	255	1187		Yes	No	Yes	Chitropt ala	No	No		No	No		No
351	Marsaghai	Batira	Batira	453	2116		Yes	No	Yes	chitropt ala	No	No		No	No		No
352	Marsaghai	Batira	Baripal	128	672		Yes	No	Yes	chitropt ala	No	No		No	No		No
353	Marsaghai	Beruhan	Haladia	233	1165		Yes	No	Yes	Chitropt ala	No	No		No	No		No
354	Marsaghai	Beruhan	Bhagabanpur	225	1095		Yes	No	Yes	Chitropt ala	No	No		No	No		No
355	Marsaghai	Beruhan	Khamaganbi ndha	126	551		Yes	No	Yes	Chitropt ala	No	No		No	No		No
356	Marsaghai	Beruhan	Beruhan	333	1801		Yes	No	Yes	chitropt ala	No	No		No	No		No
357	Marsaghai	Beruhan	Alifa	76	326		Yes	No	Yes	Chitropt ala	No	No		No	No		No
358	Marsaghai	Dasipur	Bagadia	228	1114		Yes	No	No		No	No		No	No		No
359	Marsaghai	Dasipur	Adam pur	292	1403		Yes	No	No		No	No		No	No		No
360	Marsaghai	Dasipur	Dasi pur	384	1775		Yes	No	No		No	No		No	No		No
361	Marsaghai	Dasipur	Balana	114	525		Yes	No	No		No	No		No	No		No
362	Marsaghai	Dasipur	Palaspur	275	1213		Yes	No	No		No	No		No	No		No

363	Marsaghai	Dumuka	Dumuka	440	1866		Yes	No	No		No	No		No	No		No
364	Marsaghai	Dumuka	Kan pur	263	1125		Yes	No	No		No	No		No	No		No
365	Marsaghai	Dumuka	Girang	300	1382		Yes	No	No		No	No		No	No		No
366	Marsaghai	Dumuka	Kusun pur	310	1521		Yes	No	Yes	Chitropt ala	No	No		No	No		No
367	Marsaghai	Garajanga	Badapaldia	137	564		Yes	No	Yes	Chitropt ala	No	No		No	No		No
368	Marsaghai	Garajanga	Kuanrpal	458	2042		Yes	No	Yes	Chitropt ala	No	No		No	No		No
369	Marsaghai	Garajanga	Badapal	448	2185		Yes	No	Yes	Chitropt ala	No	No		No	No		No
370	Marsaghai	Garajanga	Garajanga	476	2310		Yes	No	Yes	chitropt ala	No	No		No	No		No
371	Marsaghai	Garajanga	Athabatia	405	2105		Yes	No	Yes	Chitropt ala	No	No		No	No		No
372	Marsaghai	Jalopoka	Pokshyot	314	1315		Yes	No	Yes	Luna	No	No		No	No		No
373	Marsaghai	Jalopoka	Jalopoka	460	2045		Yes	No	Yes	Luna	No	No		No	No		No
374	Marsaghai	Jalopoka	Surtipur	80	327		Yes	No	Yes	Luna	No	No		No	No		No
375	Marsaghai	Jamapada	Gaudagan	285	1133		Yes	No	Yes	Luna	No	No		No	No		No
376	Marsaghai	Jamapada	Jamapada	585	2643		Yes	No	Yes	Luna	No	No		No	No		No
377	Marsaghai	Jamapada	Agar bindha	118	452		Yes	No	Yes	Luna	No	No		No	No		No

378	Marsaghai	Jamapada	Dalaanta	237	994		Yes	No	Yes	Luna	No	No		No	No		No
379	Marsaghai	Karilopatna	Karilo patana	700	3185		Yes	No	Yes	Luna	No	No		No	No		No
380	Marsaghai	Karilopatna	Talagan	244	1098		Yes	No	Yes	Luna	No	No		No	No		No
381	Marsaghai	Karilopatna	Hantapada	344	1639		Yes	No	Yes	Luna	No	No		No	No		No
382	Marsaghai	Karilopatna	Naranpur	0	0		Yes	No	Yes	Luna	No	No		No	No		No
383	Marsaghai	Karilopatna	Gopei	356	1707		Yes	No	Yes	Luna	No	No		No	No		No
384	Marsaghai	Karilopatna	Raichand	108	550		Yes	No	Yes	Luna	No	No		No	No		No
385	Marsaghai	Kuhudi	Narendrapur	206	971		Yes	No	No		No	No		No	No		No
386	Marsaghai	Kuhudi	Kuhudi	244	1223		Yes	No	No		No	No		No	No		No
387	Marsaghai	Kuhudi	Nembara	427	1868		Yes	No	No		No	No		No	No		No
388	Marsaghai	Kuhudi	Balia	64	342		Yes	No	No		No	No		No	No		No
389	Marsaghai	Kuhudi	Jaripada	132	707		Yes	No	No		No	No		No	No		No
390	Marsaghai	Kuhudi	Arakhia	95	476		Yes	No	No		No	No		No	No		No
391	Marsaghai	Kuhudi	Thauri	316	1425		Yes	No	No		No	No		No	No		No
392	Marsaghai	Kuhudi	Posta	117	593		Yes	No	No		No	No		No	No		No

393	Marsaghai	Mangarjpur	Potari	112	594		Yes	No	Yes	Chitroptala	No	No		No	No		No
394	Marsaghai	Mangarjpur	Nachhipada	154	726		Yes	No	Yes	Chitroptala	No	No		No	No		No
395	Marsaghai	Mangarjpur	Mangarajpur	207	830		Yes	No	Yes	Chitroptala	No	No		No	No		No
396	Marsaghai	Mangarjpur	Madhusudanpur	208	898		Yes	No	Yes	Chitroptala	No	No		No	No		No
397	Marsaghai	Mangarjpur	Ratanpur	160	743		Yes	No	Yes	chitroptala	No	No		No	No		No
398	Marsaghai	Manikunda	Manikunda	447	2010		Yes	No	No		No	No		No	No		No
399	Marsaghai	Manikunda	Dara bachha	277	1181		Yes	No	No		No	No		No	No		No
400	Marsaghai	Manikunda	Kasoti	378	1913		Yes	No	Yes	Luna	No	No		No	No		No
401	Marshaghai	Hindulia	Hatia	312	1448		Yes	No	No		No	No		No	No		No
402	Marshaghai	Hindulia	Hindulia	300	1516		Yes	No	No		No	No		No	No		No
403	Marshaghai	Hindulia	Manitiri	277	1174		Yes	No	Yes	Luna	No	No		No	No		No
404	Marsaghai	Marshaghai	Puruso tamapur	312	1526		Yes	No	No		No	No		No	No		No
405	Marsaghai	Marshaghai	Juna	935	4508		Yes	No	No		No	No		No	No		No
406	Marsaghai	Marshaghai	Tulasi pur	303	1379		Yes	No	No		No	No		No	No		No
407	Marsaghai	Mehendinagar	Mehendinagar	364	1592		Yes	No	Yes	Luna	No	No		No	No		No

408	Marsaghai	Mehendina gar	Karandia patna	561	2428		Yes	No	Yes	Luna	No	No		No	No		No
409	Marsaghai	Mehendina gar	Raghunatha pur	487	2175		Yes	No	Yes	Luna	No	No		No	No		No
410	Marsaghai	Mehendina gar	Gajipithi	13	58		Yes	No	Yes	Luna	No	No		No	No		No
411	Marsaghai	Mehendina gar	Arimula	70	289		Yes	No	Yes	Luna	No	No		No	No		No
412	Marsaghai	Parakula	Narayanpur	319	1659		Yes	No	Yes	Chitropt ala	No	No		No	No		No
413	Marsaghai	Parakula	Parakula	438	1932		Yes	No	Yes	Chitropt ala	No	No		No	No		No
414	Marsaghai	Parakula	Pikarali	729	3149		Yes	No	Yes	Chitropt ala	No	No		No	No		No
415	Marsaghai	Parakula	Anko	42	190		Yes	No	Yes	Chitropt ala	No	No		No	No		No
416	Marsaghai	Raghabapur	Podana	183	890		Yes	No	Yes	Chitropt ala	No	No		No	No		No
417	Marsaghai	Raghabapur	Narasingpur	195	965		Yes	No	Yes	Chitropt ala	No	No		No	No		No
418	Marsaghai	Raghabapur	Raghabapur	318	1576		Yes	No	Yes	Chitropt ala	No	No		No	No		No
419	Marsaghai	Raghabapur	Mandia	230	974		Yes	No	Yes	chitropt ala	No	No		No	No		No
420	Marsaghai	Silipur	Silipur	860	4522		Yes	No	No		No	No		No	No		No
421	Marsaghai	Talasanga	Sasanipada	371	1704		Yes	No	Yes	Chitropt ala	No	No		No	No		No
422	Marsaghai	Talasanga	Talasanga	477	2200		Yes	No	Yes	Chitropt ala	No	No		No	No		No

423	Marsaghai	Talasanga	Bhusaranga	212	1059		Yes	No	Yes	Chitropt ala	No	No		No	No		No
424	Marsaghai	Talasanga	Manikipur	268	1313		Yes	No	Yes	Chitropt ala	No	No		No	No		No
425	Marsaghai	Talasanga	Khamogan		0		Yes	No	Yes	Chitropt ala	No	No		No	No		No
426	Mahakalapada	Alailo	Alailo	630	2839		Yes	No	No		No	No		No	No		No
427	Mahakalapada	Alailo	Bilipada	90	442		Yes	No	No		No	No		No	No		No
428	Mahakalapada	Alailo	Olihanilakant hapur	109	622		Yes	No	No		No	No		Yes	No		No
429	Mahakalapada	Alailo	Dia rajagarh	108	584		Yes	No	No		No	No		No	No		No
430	Mahakalapada	Alailo	Babakar pur	155	593		Yes	No	No		No	No		No	No		No
431	Mahakalapada	Ameipal	Bauda	0	0		Yes	No	No		No	No		No	No		No
432	Mahakalapada	Ameipal	Sereinpur	105	536		Yes	No	Yes	Paika	No	No		No	No		No
433	Mahakalapada	Ameipal	Mahanangala	219	1037		Yes	No	Yes	Paika	No	No		No	No		No
434	Mahakalapada	Ameipal	Madhuragan da Khamar	240	1195		Yes	No	Yes	Paika	No	No		No	No		No
435	Mahakalapada	Ameipal	Thantapaland a	0	0		Yes	No	Yes	Paika	No	No		No	No		No
436	Mahakalapada	Ameipal	Samjori	277	1284		Yes	No	Yes	Paika	No	No		No	No		No

437	Mahakalapada	Ameipal	Ameipal	332	1536		Yes	No	Yes	Paika	No	No		Yes	No		No
438	Mahakalapada	Ameipal	Badaghai	159	816		Yes	No	Yes	Paika	No	No		No	No		No
439	Mahakalapada	Badadihi	Sahoo pada	0	0		Yes	No	No		No	No		No	No		No
440	Mahakalapada	Badadihi	Rama Chandra Pur	209	923		Yes	No	No		No	No		No	No		No
441	Mahakalapada	Badadihi	Itakandia	142	724		Yes	No	No		No	No		No	No		No
442	Mahakalapada	Badadihi	Chhatar	175	905		Yes	No	No		No	No		No	No		No
443	Mahakalapada	Badadihi	Kakat pur	103	529		Yes	No	No		No	No		No	No		No
444	Mahakalapada	Badadihi	Badadihi	260	1323		Yes	No	No		No	No		No	No		No
445	Mahakalapada	Badadihi	Potia	160	755		Yes	No	No		No	No		No	No		No
446	Mahakalapada	Badadihi	Kholanai	69	366		Yes	No	No		No	No		No	No		No
447	Mahakalapada	Badadihi	Kusiapal	6	26		Yes	No	No		No	No		No	No		No
448	Mahakalapada	Badakul	Benupal	387	1599		Yes	No	Yes	Luna	No	No		No	No		No
449	Mahakalapada	Badakul	Badakul	0	0		Yes	No	Yes	Luna	No	No		No	No		No
450	Mahakalapada	Badakul	Gopinathpur	263	1210		Yes	No	Yes	Luna	No	No		No	No		No
451	Mahakalapada	Badakul	Karamakul	203	976		Yes	No	Yes	Luna	No	No		No	No		No

452	Mahakalapada	Badakul	Aitipur	133	606		Yes	No	Yes	Luna	No	No		No	No		No
453	Mahakalapada	Badakul	Balikuda	361	1836		Yes	No	Yes	Luna	No	No		No	No		No
454	Mahakalapada	Badakul	Dahimachha	287	1247		Yes	No	Yes	Luna	No	No		No	No		No
455	Mahakalapada	Balipal	Mulubasanta	137	619		Yes	No	No		No	No		No	No		No
456	Mahakalapada	Balipal	Balia	148	678		Yes	No	No		No	No		No	No		No
457	Mahakalapada	Balipal	Jasuapalli	310	1522		Yes	No	No		No	No		No	No		No
458	Mahakalapada	Balipal	Ghantia palli	208	960		Yes	No	No		No	No		No	No		No
459	Mahakalapada	Balipal	Anduli	213	892		Yes	No	No		No	No		No	No		No
460	Mahakalapada	Balipal	Kalapara	231	956		Yes	No	No		No	No		No	No		No
461	Mahakalapada	Balipal	Sri chandan pur	365	1744		Yes	No	No		No	No		No	No		No
462	Mahakalapada	Balipal	Basaghar	34	153		Yes	No	No		No	No		No	No		No
463	Mahakalapada	Balipal	Balipal	222	1018		Yes	No	No		No	No		No	No		No
464	Mahakalapada	Baradanga	Bahar subala	283	1239		Yes	No	No		No	No		No	No		No
465	Mahakalapada	Baradanga	Bara danga	436	1763		Yes	No	No		No	No		No	No		No
466	Mahakalapada	Baradanga	Badamatha	222	961		Yes	No	No		No	No		No	No		No

467	Mahakalapada	Baradanga	Jagati	108	504		Yes	No	No		No	No		No	No		No
468	Mahakalapada	Baradanga	Nantar	345	1508		Yes	No	No		No	No		No	No		No
469	Mahakalapada	Baradanga	Bhitarsubala	192	1024		Yes	No	No		No	No		No	No		No
470	Mahakalapada	Baradanga	Maladhia	135	617		Yes	No	No		No	No		No	No		No
471	Mahakalapada	Baradanga	Pareswar pur	169	801		Yes	No	No		No	No		No	No		No
472	Mahakalapada	Barakanda	Batakuli	0	0		Yes	No	Yes	Luna	No	No		No	No		No
473	Mahakalapada	Barakanda	Kiabaria	0	0		Yes	No	Yes	Luna	No	No		No	No		No
474	Mahakalapada	Barakanda	Mahula Kandha	0	0		Yes	No	Yes	Luna	No	No		No	No		No
475	Mahakalapada	Barakanda	Marichakani	0	0		Yes	No	Yes	Luna	No	No		No	No		No
476	Mahakalapada	Barakanda	Bachhuria	0	0		Yes	No	Yes	Luna	No	No		No	No		No
477	Mahakalapada	Barakanda	Chheda Kani	222	1242		Yes	No	Yes	Luna	No	No		No	No		No
478	Mahakalapada	Barakanda	Potakani	0	0		Yes	No	Yes	Luna	No	No		No	No		No
479	Mahakalapada	Barakanda	Barakandha	337	1915		Yes	No	Yes	Luna	No	No		No	No		No
480	Mahakalapada	Barakanda	Guptagiri	0	0		Yes	No	Yes	Luna	No	No		No	No		No
481	Mahakalapada	Barakanda	Tentuli-Kandha	132	699		Yes	No	Yes	Luna	No	No		No	No		No

482	Mahakalapada	Barakanda	Nunimatia Kandha	0	0		Yes	No	Yes	Luna	No	No		No	No		No
483	Mahakalapada	Barakanda	Nalitajori Pal	33	185		Yes	No	Yes	Luna	No	No		No	No		No
484	Mahakalapada	Barakanda	Bahargadaba dadandua	0	0		Yes	No	Yes	Luna	No	No		No	No		No
485	Mahakalapada	Barakanda	Dasarajapur	16	67		Yes	No	Yes	Luna	No	No		No	No		No
486	Mahakalapada	Barakanda	Akhadasali	35	191		Yes	No	Yes	Luna	No	No		No	No		No
487	Mahakalapada	Batighar	Hukitola	0	0		Yes	No	No		No	No		No	No		No
488	Mahakalapada	Batighar	Kansardia	28	133		Yes	No	No		No	No		No	No		No
489	Mahakalapada	Batighar	Hetamundia	15	24		Yes	Yes	No		No	No		No	No		No
490	Mahakalapada	Batighar	Sanatubi	44	217		Yes	No	No		No	No		No	No		No
491	Mahakalapada	Batighar	Kajalapatia		0		Yes	No	No		No	No		No	No		No
492	Mahakalapada	Batighar	Batighar	688	3926		Yes	Yes	No		No	No		No	No		No
493	Mahakalapada	Batighar	Barakoli Khala	799	4067		Yes	Yes	No		No	No		Yes	No		No
494	Mahakalapada	Batighar	Badatubi	230	1167		Yes	Yes	No		No	No		No	No		No
495	Mahakalapada	Batighar	Nipania	69	364		Yes	Yes	No		No	No		No	No		No
496	Mahakalapada	Batighar	Jogidhankud	13	69		Yes	No	No		No	No		No	No		No

497	Mahakalapada	Batighar	Saralikud	16	161		Yes	No	No		No	No		No	No		No
498	Mahakalapada	Baulakani	Badatota Chhapali	466	2193		Yes	No	Yes	Jamboo	No	No		No	No		No
499	Mahakalapada	Baulakani	Tanki Belari	134	718		Yes	No	Yes	Jamboo	No	No		No	No		No
500	Mahakalapada	Baulakani	Baulakani	1128	5684		Yes	No	Yes	Jamboo	No	No		Yes	No		No
501	Mahakalapada	Bijaynagar	Bijayanagar	775	3920		Yes	No	No		No	No		No	No		No
502	Mahakalapada	Bijaynagar	Sankhapada	195	1142		Yes	No	No		No	No		No	No		No
503	Mahakalapada	Bijaynagar	Arada	102	474		Yes	No	No		No	No		No	No		No
504	Mahakalapada	Bijaynagar	Kanpur	89	393		Yes	No	No		No	No		No	No		No
505	Mahakalapada	Bijaynagar	Sahabaj pur	201	932		Yes	No	No		No	No		No	No		No
506	Mahakalapada	Bijaynagar	Maliancha	292	1277		Yes	No	No		No	No		Yes	No		No
507	Mahakalapada	Deulapada	Orata	302	1232		Yes	No	No		No	No		No	No		No
508	Mahakalapada	Deulapada	Aitipur	27	141		Yes	No	No		No	No		No	No		No
509	Mahakalapada	Deulapada	Oliha	146	777		Yes	No	No		No	No		No	No		No
510	Mahakalapada	Deulapada	Ramakani	108	505		Yes	No	No		No	No		No	No		No
511	Mahakalapada	Deulapada	Deula pada	277	1321		Yes	No	No		No	No		No	No		No

512	Mahakalapada	Deulapada	Amirabad	296	1467		Yes	No	No		No	No		No	No		No
513	Mahakalapada	Deulapada	Chandia palli	166	850		Yes	No	No		No	No		No	No		No
514	Mahakalapada	Gararomita	Gararomita	454	2148		Yes	No	Yes	Paika	No	No		No	No		No
515	Mahakalapada	Gogua	Garjang	0	0		Yes	No	No		No	No		No	No		No
516	Mahakalapada	Gogua	Baliganda(R atanpur)	260	1048		Yes	No	No		No	No		No	No		No
517	Mahakalapada	Gogua	Sana Rahama	270	1251		Yes	No	No		No	No		No	No		No
518	Mahakalapada	Gogua	Bada Rahama	123	586		Yes	No	No		No	No		No	No		No
519	Mahakalapada	Gogua	Gogua	335	1617		Yes	No	No		No	No		Yes	No		No
520	Mahakalapada	Gogua	Bana pada	0	0		Yes	No	No		No	No		No	No		No
521	Mahakalapada	Gogua	Babara	110	469		Yes	No	No		No	No		No	No		No
522	Mahakalapada	Gogua	Kalatunga	292	1356		Yes	No	No		No	No		No	No		No
523	Mahakalapada	Gogua	Bandha para	65	265		Yes	No	No		No	No		No	No		No
524	Mahakalapada	Gogua	Guludia	126	619		Yes	No	No		No	No		No	No		No
525	Mahakalapada	Jadupur	Jadupur	636	3280		Yes	No	Yes	Luna	No	No		No	No		No
526	Mahakalapada	Jadupur	Kalagarh	290	1370		Yes	No	Yes	Luna	No	No		No	No		No

527	Mahakalapada	Jadupur	Masakani	230	1026		Yes	No	Yes	Luna	No	No		No	No		No
528	Mahakalapada	Jamboo	Sankachit	3	23		Yes	No	No		No	No		No	No		No
529	Mahakalapada	Jamboo	Bhuinpada	0	0		Yes	No	No		No	No		No	No		No
530	Mahakalapada	Jamboo	Kandara patia	63	321		Yes	Yes	No		No	No		No	No		No
531	Mahakalapada	Jamboo	Jamboo	1588	7767		Yes	Yes	No		No	No		Yes	No		No
532	Mahakalapada	Jamboo	Bhateni	280	1588		Yes	Yes	No		No	No		No	No		No
533	Mahakalapada	Jaya Chandrapur	Jay chandrapur	533	2461		Yes	No	Yes	Luna	No	No		No	No		No
534	Mahakalapada	Jaya Chandrapur	Sanagan	433	2302		Yes	No	Yes	Luna	No	No		No	No		No
535	Mahakalapada	Jaya Chandrapur	Badagan	288	1454		Yes	No	Yes	Luna	No	No		No	No		No
536	Mahakalapada	Kansar Badadanda	Bada baincha	185	1048		Yes	No	No		No	No		No	No		No
537	Mahakalapada	Kansar Badadanda	Ranki	80	327		Yes	No	No		No	No		No	No		No
538	Mahakalapada	Kansar Badadanda	Ekalapur	123	603		Yes	No	No		No	No		No	No		No

539	Mahakalapada	Kansar Badadandu a	Radia	233	1133		Yes	No	No		No	No		No	No		No
540	Mahakalapada	Kansar Badadandu a	Tarapada	125	543		Yes	No	No		No	No		No	No		No
541	Mahakalapada	Kansar Badadandu a	Badapal	89	448		Yes	No	No		No	No		No	No		No
542	Mahakalapada	Kansar Badadandu a	Kansara	196	911		Yes	No	No		No	No		No	No		No
543	Mahakalapada	Kansar Badadandu a	Bala bhadrapur	24	105		Yes	No	No		No	No		No	No		No
544	Mahakalapada	Kansar Badadandu a	Badadandua	201	1038		Yes	No	No		No	No		No	No		No
545	Mahakalapada	Kansar Badadandu a	Pankapal	72	336		Yes	No	No		No	No		No	No		No
546	Mahakalapada	Kansar Badadandu a	Bagagahan	217	1055		Yes	No	No		No	No		No	No		No
547	Mahakalapada	Kansar Badadandu a	Kansapal	137	650		Yes	No	Yes	Jamboo	No	No		No	No		No
548	Mahakalapada	Karanja	Karanja	706	3451		Yes	No	Yes	Luna	No	No		Yes	No		No
549	Mahakalapada	Karanja	Gobardhanpu r	269	1562		Yes	No	Yes	Luna	No	No		No	No		No

550	Mahakalapada	Karanja	Gokhapada	129	614		Yes	No	Yes	Luna	No	No		No	No		No
551	Mahakalapada	Kharinasi	Kharinasi	1467	7036		Yes	Yes	No		No	No		No	No		No
552	Mahakalapada	Kharinasi	Bhitara-kharinasi	0	0		Yes	No	No		No	No		No	No		No
553	Mahakalapada	Kharinasi	Baligarh	0	0		Yes	No	No		No	No		No	No		No
554	Mahakalapada	Kharinasi	Hariabanka	441	2265		Yes	Yes	No		No	No		No	No		No
555	Mahakalapada	Khurusia	Raipur	71	351		Yes	No	Yes	Paika	No	No		No	No		No
556	Mahakalapada	Khurusia	Bandhakud	244	1041		Yes	No	Yes	Paika	No	No		No	No		No
557	Mahakalapada	Khurusia	Khurusia	278	1175		Yes	No	Yes	Paika	No	No		No	No		No
558	Mahakalapada	Khurusia	Dekani	123	571		Yes	No	Yes	Paika	No	No		No	No		No
559	Mahakalapada	Khurusia	Khurusiapat	120	502		Yes	No	Yes	Paika	No	No		No	No		No
560	Mahakalapada	Lanjura	Tantiapal	155	814		Yes	Yes	No		No	No		No	No		No
561	Mahakalapada	Lanjura	Sasana	85	433		Yes	Yes	No		No	No		No	No		No
562	Mahakalapada	Lanjura	Bhopal	302	1574		Yes	Yes	No		No	No		No	No		No
563	Mahakalapada	Lanjura	Mundatala sahara kani	34	158		Yes	No	No		No	No		No	No		No
564	Mahakalapada	Lanjura	Rata panga	97	526		Yes	yes	No		No	No		No	No		No

565	Mahakalapada	Lanjura	Nanjura	353	1896		Yes	No	No		No	No		No	No		No
566	Mahakalapada	Lanjura	Doligan	184	934		Yes	No	No		No	No		No	No		No
567	Mahakalapada	Lanjura	Narasingha pur	63	290		Yes	Yes	No		No	No		No	No		No
568	Mahakalapada	Lanjura	Panikhia	51	223		Yes	No	No		No	No		No	No		No
569	Mahakalapada	Mahakalapada	Kiar banka	689	3032		Yes	No	No		No	No		No	No		No
570	Mahakalapada	Mahakalapada	Raigada	108	471		Yes	No	No		No	No		No	No		No
571	Mahakalapada	Mahakalapada	Chadeiguan	311	1485		Yes	No	No		No	No		No	No		No
572	Mahakalapada	Mahakalapada	Gopalpur	28	132		Yes	No	Yes	Gobari	No	No		No	No		No
573	Mahakalapada	Mahakalapada	Gamha	125	497		Yes	No	No		No	No		No	No		No
574	Mahakalapada	Mahakalapada	Jalakana	129	569		Yes	No	No		No	No		No	No		No
575	Mahakalapada	Mahakalapada	Sikhar	108	476		Yes	No	No		No	No		No	No		No
576	Mahakalapada	Mahakalapada	Janra	133	568		Yes	No	No		No	No		No	No		No
577	Mahakalapada	Mahakalapada	Maha kala para	415	1936		Yes	No	No		No	No		No	No		No
578	Mahakalapada	Mahakalapada	Tithi	103	433		Yes	No	No		No	No		No	No		No
579	Mahakalapada	Mahakalapada	Gaudabadpur	102	477		Yes	No	Yes	Gobari	No	No		Yes	No		No

580	Mahakalapada	Mahakalapada	Jemadeipur	0	0		Yes	No	No		No	No		No	No		No
581	Mahakalapada	Mahakalapada	Jaganathpur	0	0		Yes	No	No		No	No		No	No		No
582	Mahakalapada	Mangalpur	Mangalapur	443	1997		Yes	No	Yes	Luna	No	No		No	No		No
583	Mahakalapada	Mangalpur	Baulapara	76	319		Yes	No	Yes	Luna	No	No		No	No		No
584	Mahakalapada	Mangalpur	Dadhipur	240	1115		Yes	No	Yes	Luna	No	No		No	No		No
585	Mahakalapada	Mangalpur	Kumbharapara	239	1400		Yes	No	Yes	Luna	No	No		Yes	No		No
586	Mahakalapada	Mangalpur	Bandhapara	258	1145		Yes	No	Yes	Luna	No	No		No	No		No
587	Mahakalapada	Mangalpur	Goja Bandha	211	1089		Yes	No	Yes	Luna	No	No		No	No		No
588	Mahakalapada	Mangalpur	Sathiabati	280	1306		Yes	No	Yes	Luna	No	No		Yes	No		No
589	Mahakalapada	Mangalpur	Gokha Khati	250	1268		Yes	No	Yes	Luna	No	No		No	No		No
590	Mahakalapada	Patalipanka	Koratapanga	240	1184		Yes	No	Yes	Paika	No	No		No	No		No
591	Mahakalapada	Patalipanka	Anantapur	0	0		Yes	No	Yes	Paika	No	No		No	No		No
592	Mahakalapada	Patalipanka	Raghunathpur	122	637		Yes	No	Yes	Paika	No	No		No	No		No
593	Mahakalapada	Patalipanka	Ramachandrapur	209	923		Yes	No	Yes	Paika	No	No		No	No		No
594	Mahakalapada	Patalipanka	Paunsiapal	0	0		Yes	No	No		No	No		No	No		No

595	Mahakalapada	Patalipank a	Kodakan	131	691		Yes	No	Yes	Paika	No	No		No	No		No
596	Mahakalapada	Patalipank a	Patalipanka	701	3445		Yes	No	Yes	Paika	No	No		No	No		No
597	Mahakalapada	Patalipank a	Naladia	154	713		Yes	No	Yes	Paika	No	No		No	No		No
598	Mahakalapada	Petchhela	Petchhela	986	5250		Yes	No	Yes	Luna	No	No		No	No		No
599	Mahakalapada	Petchhela	Adoi	128	782		Yes	No	Yes	Luna	No	No		No	No		No
600	Mahakalapada	Petchhela	Sarumunhi	86	437		Yes	No	Yes	Luna	No	No		No	No		No
601	Mahakalapada	Petchhela	Kentia	69	355		Yes	No	Yes	Luna	No	No		No	No		No
602	Mahakalapada	Petchhela	Kochila	207	1191		Yes	No	Yes	Luna	No	No		No	No		No
603	Mahakalapada	Petchhela	Rajendra Nagar	32	174		Yes	No	Yes	Luna	No	No		No	No		No
604	Mahakalapada	Petchhela	Palli Garh	133	733		Yes	No	Yes	Luna	No	No		No	No		No
605	Mahakalapada	Rajgarh	Niyamatpur	211	958		Yes	No	No		No	No		No	No		No
606	Mahakalapada	Rajgarh	Gobind pur	58	310		Yes	No	No		No	No		No	No		No
607	Mahakalapada	Rajgarh	Manitiri	69	340		Yes	No	No		No	No		No	No		No
608	Mahakalapada	Rajgarh	Nachhi pada	291	1348		Yes	No	No		No	No		No	No		No
609	Mahakalapada	Rajgarh	Gayaspur	615	3068		Yes	No	No		No	No		No	No		No

610	Mahakalapada	Rajgarh	Rajakada	457	2116		Yes	No	No		No	No		No	No		No
611	Mahakalapada	Ramanagar	Ramanagar	1224	6119		Yes	Yes	Yes	Mahana di	No	No		No	No		No
612	Mahakalapada	Ramanagar	Baraja Bahakuda	345	1859		Yes	Yes	Yes	Mahana di	No	No		No	No		No
613	Mahakalapada	Ramanagar	Banabiharipur	1	7		Yes	No	Yes	Mahana di	No	No		No	No		No
614	Mahakalapada	Ramanagar	Bahakuda(Pitapat)	460	2375		Yes	No	Yes	Mahana di	No	No		No	No		No
615	Mahakalapada	Ramanagar	Guptira		0		Yes	No	Yes	Mahana di	No	No		No	No		No
616	Mahakalapada	Suniti	Singar pur	0	0		Yes	No	No		No	No		No	No		No
617	Mahakalapada	Suniti	Tamulia	0	0		Yes	No	No		No	No		No	No		No
618	Mahakalapada	Suniti	Chakulidiha	0	0		Yes	No	No		No	No		No	No		No
619	Mahakalapada	Suniti	Baro	0	0		Yes	No	No		No	No		No	No		No
620	Mahakalapada	Suniti	Odiasala	0	0		Yes	No	No		No	No		No	No		No
621	Mahakalapada	Suniti	Maladhia	135	617		Yes	No	No		No	No		No	No		No
622	Mahakalapada	Suniti	Suniti(Bena Kandha)	1050	5150		Yes	Yes	No		No	No		No	No		No
623	Mahakalapada	Suniti	Kharianta	184	894		Yes	No	No		No	No		Yes	No		No

624	Mahakalapada	Suniti	Kantilo	160	745		Yes	No	No		No	No		No	No		No
625	Mahakalapada	Suniti	Sugal	141	736		Yes	No	No		No	No		No	No		No
626	Mahakalapada	Suniti	Pancha Gachhia	76	337		Yes	Yes	No		No	No		No	No		No
627	Mahakalapada	Teragan	Teragan	753	3640		Yes	No	Yes	Luna	No	No		No	No		No
628	Mahakalapada	Teragan	SamantSingh arpur	264	1404		Yes	No	Yes	Luna	No	No		No	No		No
629	Mahakalapada	Teragan	Ostara	591	2856		Yes	No	Yes	Luna	No	No		No	No		No
630	Mahakalapada	Teragan	Subala	209	1174		Yes	No	Yes	Luna	No	No		No	No		No
631	Mahakalapada	Teragan	Belar Nuagan	407	1931		Yes	No	Yes	Luna	No	No		No	No		No
632	Mahakalapada	Teragan	Raula	0	0		Yes	No	Yes	Luna	No	No		No	No		No
633	Mahakalapada	Teragan	Nandanpur	0	0		Yes	No	No		No	No		No	No		No
634	Mahakalapada	Tikarpanga	NaladiaSasan	154	713		Yes	No	Yes	Paika	No	No		No	No		No
635	Mahakalapada	Tikarpanga	Tekarapanga	169	810		Yes	No	Yes	Paika	No	No		No	No		No
636	Mahakalapada	Tikarpanga	Narayanpur	319	1659		Yes	No	Yes	Paika	No	No		No	No		No
637	Mahakalapada	Tikarpanga	Srirampur	0	0		Yes	No	No		No	No		No	No		No
638	Mahakalapada	Tikarpanga	Taradeipur	0	0		Yes	No	No		No	No		No	No		No

639	Mahakalapada	Tikarpanga	Gatanai(Nua sahi)	319	1535		Yes	No	Yes	Paika	No	No		No	No		No
640	Mahakalapada	Tikarpanga	Madhusudan pur	0	0		Yes	No	No		No	No		No	No		No
641	Mahakalapada	Tikarpanga	Purusottampur	82	408		Yes	No	Yes	Paika	No	No		No	No		No
642	Mahakalapada	Tikarpanga	Chhanda	214	1098		Yes	No	Yes	Paika	No	No		No	No		No
643	Mahakalapada	Tikhiri	Gopalapur	28	132		Yes	No	Yes	Paika	No	No		No	No		No
644	Mahakalapada	Tikhiri	Balisuan	213	996		Yes	No	Yes	Paika	No	No		No	No		No
645	Mahakalapada	Tikhiri	Tikhiri	1044	5154		Yes	No	Yes	Paika	No	No		No	No		No
646	Mahakalapada	Tikhiri	Dhaniapada	352	1698		Yes	No	Yes	Paika	No	No		No	No		No
647	Mahakalapada	Tikhiri	Nuagan	225	979		Yes	No	Yes	Paika	No	No		No	No		No
648	Mahakalapada	Tikhiri	NaladiaPalanda	156	656		Yes	No	Yes	Paika	No	No		No	No		No
649	Garadpur	Badabetara	Bharigol	279	1272		Yes	No	Yes	Chitroptala	No	No		Yes	No		No
650	Garadpur	Badabetara	Kusun pur	271	1267		Yes	No	Yes	Chitroptala	No	No		No	No		No
651	Garadpur	Badabetara	Padhan patakira	248	1120		Yes	No	Yes	chitroptala	No	No		No	No		No
652	Garadpur	Badabetara	Mirjapur	97	460		Yes	No	Yes	Chitroptala	No	No		No	No		No
653	Garadpur	Badabetara	Mahamad pur	59	243		Yes	No	Yes	chitroptala	No	No		No	No		No

654	Garadpur	Badabetara	Bada betara	255	1087		Yes	No	Yes	Chitropt ala	No	No		No	No		No
655	Garadpur	Badabetara	Majhi khanda	2	2		Yes	No	No		No	No		No	No		No
656	Garadpur	Bangalpur	Sathilo	33	161		Yes	No	Yes	Karandi a	No	No		Yes	No		No
657	Garadpur	Bangalpur	Sisua	194	1027		Yes	No	Yes	Karandi a	No	No		No	No		No
658	Garadpur	Bangalpur	Sansalara	62	235		Yes	No	Yes	Karandi a	No	No		No	No		No
659	Garadpur	Bangalpur	Chanpur	582	2439		Yes	No	Yes	Karandi a	No	No		No	No		No
660	Garadpur	Bangalpur	Nuasasan	225	1032		Yes	No	Yes	Karandi a	No	No		No	No		No
661	Garadpur	Bangalpur	Bandha sahi	170	619		Yes	No	Yes	Karandi a	No	No		No	No		No
662	Garadpur	Bangalpur	Bangal pur	224	996		Yes	No	Yes	Karandi a	No	No		No	No		No
663	Garadpur	Bangalpur	Mahala	0	0		Yes	No	Yes	Karandi a	No	No		No	No		No
664	Garadpur	Bangalpur	Basudei pur	436	1965		Yes	No	Yes	Karandi a	No	No		No	No		No
665	Garadpur	Bangalpur	Chanchol	171	781		Yes	No	Yes	Karandi a	No	No		No	No		No
666	Garadpur	Bantala	Chasakunda	42	153		Yes	No	Yes	Chitropt ala	No	No		No	No		No
667	Garadpur	Bantala	NischintaSas an	185	677		Yes	No	Yes	chitropt ala	No	No		No	No		No
668	Garadpur	Bantala	Banakund	85	358		Yes	No	Yes	Chitropt ala	No	No		No	No		No

669	Garadpur	Bantala	PurunaGopin athpur	129	502		Yes	No	Yes	chitropt ala	No	No		No	No		No
670	Garadpur	Bantala	Nischinta	45	228		Yes	No	Yes	chitropt ala	No	No		No	No		No
671	Garadpur	Bantala	Tarod	190	857		Yes	No	Yes	Chitropt ala	No	No		No	No		No
672	Garadpur	Bantala	Mahanga	190	950		Yes	No	Yes	chitropt ala	No	No		No	No		No
673	Garadpur	Bantala	Putilinga	117	579		Yes	No	Yes	chitropt ala	No	No		No	No		No
674	Garadpur	Bantala	Kusida	149	586		Yes	No	Yes	chitropt ala	No	No		No	No		No
675	Garadpur	Bantala	Nedalo	47	172		Yes	No	Yes	chitropt ala	No	No		No	No		No
676	Garadpur	Bantala	Bantala	315	1348		Yes	No	Yes	chitropt ala	No	No		No	No		No
677	Garadpur	Bedari	Haridaspur	309	1426		Yes	No	Yes	Chitropt ala	No	No		No	No		No
678	Garadpur	Bedari	Solapat	77	351		Yes	No	Yes	Chitropt ala	No	No		No	No		No
679	Garadpur	Bedari	Bedari	334	1504		Yes	No	Yes	chitropt ala	No	No		No	No		No
680	Garadpur	Bedari	Kulatuthi	96	464		Yes	No	Yes	Chitropt ala	No	No		No	No		No
681	Garadpur	Bedari	Parakana	299	1371		Yes	No	Yes	chitropt ala	No	No		No	No		No
682	Garadpur	Bedari	Daluani	63	332		Yes	No	Yes	chitropt ala	No	No		No	No		No
683	Garadpur	Bedari	Srichandanp ur		0		Yes	No	Yes	chitropt ala	No	No		No	No		No

684	Garadpur	Bhagabanpur	Jaipur	198	910		Yes	No	Yes	Karandi a	No	No		No	No		No
685	Garadpur	Bhagabanpur	Tirinia	117	521		Yes	No	Yes	Karandi a	No	No		No	No		No
686	Garadpur	Bhagabanpur	Kabil pur	201	914		Yes	No	Yes	Karandi a	No	No		No	No		No
687	Garadpur	Bhagabanpur	Kantha dhan	84	414		Yes	No	Yes	Karandi a	No	No		No	No		No
688	Garadpur	Bhagabanpur	Saraswati pur	107	486		Yes	No	Yes	Karandi a	No	No		No	No		No
689	Garadpur	Bhagabanpur	Bhaga ban pur	352	1603		Yes	No	Yes	Karandi a	No	No		No	No		No
690	Garadpur	Bhagabanpur	Gaji pur	174	755		Yes	No	Yes	Karandi a	No	No		No	No		No
691	Garadpur	Bhagabanpur	Dhanmandal	285	1293		Yes	No	Yes	Karandi a	No	No		No	No		No
692	Garadpur	Garadpur	Bhadalo	104	490		Yes	No	Yes	Chitropt ala	No	No		No	No		No
693	Garadpur	Garadpur	Purusotam pur	94	361		Yes	No	Yes	Chitropt ala	No	No		No	No		No
694	Garadpur	Garadpur	Brahmapur	473	2184		Yes	No	Yes	Chitropt ala	No	No		No	No		No
695	Garadpur	Garadpur	Garad pur	515	2168		Yes	No	Yes	Chitropt ala	No	No		No	No		No
696	Garadpur	Garadpur	Madana	185	888		Yes	No	Yes	Chitropt ala	No	No		No	No		No
697	Garadpur	Garadpur	Naindipur	224	1035		Yes	No	Yes	Chitropt ala	No	No		No	No		No
698	Garadpur	Garadpur	Chandapala	63	227		Yes	No	Yes	Chitropt ala	No	No		No	No		No

699	Garadpur	Kalabuda	Kalabuda	755	3430		Yes	No	Yes	Chitropt ala	No	No		No	No		No
700	Garadpur	Kalabuda	Gobindapur	218	945		Yes	No	Yes	Chitropt ala	No	No		No	No		No
701	Garadpur	Kalabuda	Andhalo	107	483		Yes	No	Yes	Chitropt ala	No	No		No	No		No
702	Garadpur	Kalabuda	Brajabana	89	340		Yes	No	Yes	Chitropt ala	No	No		No	No		No
703	Garadpur	Madhusasa n	Madhu sasan	651	2976		Yes	No	Yes	Chitropt ala	No	No		No	No		No
704	Garadpur	Madhusasa n	Sanbetarabra hmpur	252	1164		Yes	No	Yes	Chitropt ala	No	No		No	No		No
705	Garadpur	Madhusasa n	Nagan pur	198	1003		Yes	No	Yes	chitropt ala	No	No		No	No		No
706	Garadpur	Madhusasa n	Arakhakud	198	843		Yes	No	Yes	chitropt ala	No	No		No	No		No
707	Garadpur	Madhusasa n	Makandara	33	130		Yes	No	Yes	Chitropt ala	No	No		No	No		No
708	Garadpur	Nadiabarei	Osta pur	209	953		Yes	No	Yes	Chitropt ala	No	No		No	No		No
709	Garadpur	Nadiabarei	Nadia barai	493	2190		Yes	No	Yes	Chitropt ala	No	No		No	No		No
710	Garadpur	Nadiabarei	Uday giri	136	516		Yes	No	Yes	chitropt ala	No	No		No	No		No
711	Garadpur	Nadiabarei	Dahal pur	386	1608		Yes	No	Yes	Chitropt ala	No	No		No	No		No
712	Garadpur	Padmapur	Bichana	252	1202		Yes	No	Yes	chitropt ala	No	No		No	No		No
713	Garadpur	Padmapur	Nuapara	187	964		Yes	No	Yes	chitropt ala	No	No		No	No		No

714	Garadpur	Padmapur	Gotrabil	162	788		Yes	No	Yes	chitropt ala	No	No		No	No		No
715	Garadpur	Padmapur	Mahamuda (Bhattapada)	125	631		Yes	No	Yes	Chitropt ala	No	No		No	No		No
716	Garadpur	Padmapur	Kinilo	182	908		Yes	No	Yes	chitropt ala	No	No		No	No		No
717	Garadpur	Padmapur	Padmapur	310	1264		Yes	No	Yes	chitropt ala	No	No		No	No		No
718	Garadpur	Pakhada	Bangalpur	200	897		Yes	No	Yes	Paika	No	No		No	No		No
719	Garadpur	Pakhada	Pakhada	489	2118		Yes	No	Yes	Paika	No	No		No	No		No
720	Garadpur	Pakhada	Bamara	293	1271		Yes	No	Yes	Paika	No	No		No	No		No
721	Garadpur	Pakhada	Jagadeipur	10	41		Yes	No	Yes	Paika	No	No		No	No		No
722	Garadpur	Pakhada	Patasura	77	391		Yes	No	Yes	Paika	No	No		No	No		No
723	Garadpur	Pakhada	Nuapada	293	1221		Yes	No	Yes	Paika	No	No		No	No		No
724	Garadpur	Pakhada	Sartola	172	761		Yes	No	Yes	Paika	No	No		No	No		No
725	Garadpur	Pakhada	Tigiria	90	453		Yes	No	Yes	Paika	No	No		No	No		No
726	Garadpur	Pakhada	Sitalabad	135	770		Yes	No	Yes	Paika	No	No		No	No		No
727	Garadpur	Palasudha	Kharisan	118	448		Yes	No	Yes	Paika	No	No		No	No		No
728	Garadpur	Palasudha	Bhadilo	84	295		Yes	No	Yes	Paika	No	No		No	No		No
729	Garadpur	Palasudha	Kusunpura	160	796		Yes	No	Yes	Paika	No	No		No	No		No
730	Garadpur	Palasudha	Palasudha (Oradi)	403	1731		Yes	No	Yes	Paika	No	No		No	No		No
731	Garadpur	Patkura	Jaganathapur	459	2065		Yes	No	Yes	chitropt ala	No	No		No	No		No

732	Garadpur	Patkura	Samasara	324	1428		Yes	No	Yes	chitropt ala	No	No		No	No		No
733	Garadpur	Patkura	Patkura	401	2053		Yes	No	Yes	chitropt ala	No	No		No	No		No
734	Garadpur	Patkura	Kodpala	119	558		Yes	No	Yes	Chitropt ala	No	No		No	No		No
735	Garadpur	Patkura	Jagadalpur	323	1481		Yes	No	Yes	Chitropt ala	No	No		No	No		No
736	Garadpur	Patkura	Lekhanpada	90	449		Yes	No	Yes	Chitropt ala	No	No		No	No		No
737	Garadpur	Patkura	Singitia	71	355		Yes	No	Yes	chitropt ala	No	No		No	No		No
738	Garadpur	Patkura	Jamunabad	87	438		Yes	No	Yes	Chitropt ala	No	No		No	No		No
739	Garadpur	Patkura	Panasuapada	21	101		Yes	No	Yes	Chitropt ala	No	No		No	No		No
740	Garadpur	Patkura	Ineitulapur	100	441		Yes	No	Yes	Chitropt ala	No	No		No	No		No
741	Garadpur	Patkura	Chakabahaku d		0		Yes	No	Yes	Chitropt ala	No	No		No	No		No
742	Garadpur	Ramachan drapur	Attabuha	181	837		Yes	No	Yes	Chitropt ala	No	No		No	No		No
743	Garadpur	Ramachan drapur	Kaudiabarai	246	1122		Yes	No	Yes	chitropt ala	No	No		No	No		No
744	Garadpur	Ramachan drapur	Ramachandr apur	255	1187		Yes	No	Yes	Chitropt ala	No	No		No	No		No
745	Garadpur	Ramachan drapur	Pandia	218	959		Yes	No	Yes	Chitropt ala	No	No		No	No		No
746	Garadpur	Ramachan drapur	Pahana	268	1106		Yes	No	Yes	Chitropt ala	No	No		No	No		No

747	Garadpur	Sana Adhanga	Salikanta	159	717		Yes	No	Yes	Chitroptala	No	No		No	No		No
748	Garadpur	Sana Adhanga	Korua	416	1988		Yes	No	Yes	Chitroptala	No	No		No	No		No
749	Garadpur	Sana Adhanga	Nagaripada	0	0		Yes	No	No		No	No		No	No		No
750	Garadpur	Sana Adhanga	Dhaniramapur	70	329		Yes	No	Yes	Chitroptala	No	No		No	No		No
751	Garadpur	Sana Adhanga	Bijipur	124	603		Yes	No	Yes	Chitroptala	No	No		No	No		No
752	Garadpur	Sana Adhanga	Arjunpur	217	1055		Yes	No	Yes	Chitroptala	No	No		No	No		No
753	Garadpur	Sana Adhanga	Kanchilo	140	641		Yes	No	Yes	chitroptala	No	No		No	No		No
754	Garadpur	Sana Adhanga	Sanaadhanga	332	1635		Yes	No	Yes	Chitroptala	No	No		No	No		No
755	Garadpur	Sana Adhanga	Sabalsingpur	172	909		Yes	No	Yes	Chitroptala	No	No		No	No		No
756	Garadpur	Sana Adhanga	Dhasnapari	74	311		Yes	No	Yes	chitroptala	No	No		No	No		No
757	Garadpur	Talakusuma	Talakusuma	592	2478		Yes	No	Yes	Chitroptala	No	No		No	No		No
758	Garadpur	Talakusuma	Birijanga	146	730		Yes	No	Yes	Chitroptala	No	No		No	No		No
759	Garadpur	Talakusuma	Bangari	294	1434		Yes	No	Yes	Chitroptala	No	No		No	No		No
760	Garadpur	Talakusuma	Tentol	155	703		Yes	No	Yes	chitroptala	No	No		No	No		No
761	Garadpur	Talakusuma	Sikol	55	218		Yes	No	Yes	Chitroptala	No	No		No	No		No

762	Garadpur	Talakusuma	Pundilo (Parikunlo)	354	1375		Yes	No	Yes	Chitroptala	No	No		No	No		No
763	Garadpur	Tendakuda	Mishra Narsinghpur	0	0		Yes	No	Yes		No	No		No	No		No
764	Garadpur	Tendakuda	Sankarbhol	73	282		Yes	No	Yes	Paika	No	No		No	No		No
765	Garadpur	Tendakuda	Alijanga	99	484		Yes	No	Yes	Paika	No	No		No	No		No
766	Garadpur	Tendakuda	Daanlo	71	303		Yes	No	Yes	Paika	No	No		No	No		No
767	Garadpur	Tendakuda	Tendakuda	758	3908		Yes	No	Yes	Paika	No	No		No	No		No
768	Garadpur	Tendakuda	Raanlo	75	358		Yes	No	Yes	Paika	No	No		No	No		No
769	Garadpur	Tendakuda	Araboli	51	249		Yes	No	Yes	Paika	No	No		No	No		No
770	Garadpur	Tendakuda	Bindha	85	454		Yes	No	Yes	Paika	No	No		No	No		No
771	Garadpur	Tendakuda	SanaNayanpur	40	224		Yes	No	Yes	Paika	No	No		No	No		No
772	Garadpur	Tendakuda	Jaitalanga	121	671		Yes	No	Yes	Paika	No	No		No	No		No
773	Garadpur	Tendakuda	Narada	199	1035		Yes	No	Yes	Paika	No	No		No	No		No
774	Garadpur	Tendakuda	BadaNayanpur	88	459		Yes	No	Yes	Paika	No	No		No	No		No
775	Garadpur	Tendakuda	Basantapur	98	516		Yes	No	Yes	Paika	No	No		No	No		No

776	Garadpur	Tendakuda	Kadama Chhanda	107	466		Yes	No	Yes	Paika	No	No		No	No		No
777	Garadpur	Tikanpur	Marilo	138	703		Yes	No	Yes	Chitroptala	No	No		No	No		No
778	Garadpur	Tikanpur	Bhadakamal	142	657		Yes	No	Yes	Chitroptala	No	No		No	No		No
779	Garadpur	Tikanpur	Maninathapur	59	303		Yes	No	Yes	Chitroptala	No	No		No	No		No
780	Garadpur	Tikanpur	Behula	150	648		Yes	No	Yes	Chitroptala	No	No		No	No		No
781	Garadpur	Tikanpur	Rasilabad	98	430		Yes	No	Yes	Chitroptala	No	No		No	No		No
782	Garadpur	Tikanpur	Haripur	42	215		Yes	No	Yes	Chitroptala	No	No		No	No		No
783	Garadpur	Tikanpur	Tikanpur	339	1502		Yes	No	Yes	Chitroptala	No	No		No	No		No
784	Pattamundai	Alapua	Alapua	616	2691		Yes	No	Yes	Brahmani	No	No		No	No		No
785	Pattamundai	Alapua	Damodarapatana	286	1771		Yes	No	Yes	Brahmani	No	No		No	No		No
786	Pattamundai	Amrutamanohi	Amrutamanohi	736	3361		Yes	No	Yes	Brahmani	No	No		No	No		No
787	Pattamundai	Amrutamanohi	Sidhabali-part	433	1951		Yes	No	Yes	Brahmani	No	No		No	No		No
788	Pattamundai	Amrutamanohi	Jagannathapur	235	1222		Yes	No	Yes	Brahmani	No	No		No	No		No
789	Pattamundai	Andara	Andhara	1032	5083		Yes	No	Yes	Brahmani	No	No		No	No		No
790	Pattamundai	Aradapali	Aradapalli	504	2476		Yes	No	No		No	No		No	No		No

791	Pattamundai	Bachhara	Mandapada	155	892		Yes	No	Yes	Brahma ni	No	No		No	No		No
792	Pattamundai	Bachhara	Bachhara	263	1499		Yes	No	Yes	Brahma ni	No	No		No	No		No
793	Pattamundai	Badamoha npur	Sana mohan pur	167	879		Yes	No	No		No	No		No	No		No
794	Pattamundai	Badamoha npur	Mangalpada	71	343		Yes	No	No		No	No		No	No		No
795	Pattamundai	Badamoha npur	Nayakot	219	1066		Yes	No	No		No	No		No	No		No
796	Pattamundai	Badamoha npur	Nilakanthapu r	435	2349		Yes	No	No		No	No		No	No		No
797	Pattamundai	Badamoha npur	Badamohan pur	250	1198		Yes	No	No		No	No		No	No		No
798	Pattamundai	Badamoha npur	Bhoi pada	67	312		Yes	No	No		No	No		No	No		No
799	Pattamundai	Badamoha npur	Deuli	96	488		Yes	No	No		No	No		No	No		No
800	Pattamundai	Badamulab asanta	Sanamulabas anta	236	1236		Yes	No	No		No	No		Yes	No		No
801	Pattamundai	Badamulab asanta	Badamulabas anta	310	1557		Yes	No	No		No	No		No	No		No
802	Pattamundai	Badamulab asanta	Pohala	161	745		Yes	No	No		No	No		No	No		No
803	Pattamundai	Badamulab asanta	Nasipur	208	1085		Yes	No	No		No	No		No	No		No
804	Pattamundai	Badamulab asanta	Panduhata	72	408		Yes	No	No		No	No		No	No		No
805	Pattamundai	Badamulab asanta	Batipada	54	260		Yes	No	No		No	No		No	No		No

806	Pattamundai	Badamulab asanta	Napanga	307	1561		Yes	No	No		No	No		Yes	No		No
807	Pattamundai	Badamulab asanta	Ichhapur	69	394		Yes	No	No		No	No		No	No		No
808	Pattamundai	Badapada	Mulagain	118	609		Yes	No	No		No	No		No	No		No
809	Pattamundai	Badapada	Minjauni	159	662		Yes	No	No		No	No		No	No		No
810	Pattamundai	Badapada	Tigiria	90	453		Yes	No	No		No	No		No	No		No
811	Pattamundai	Badapada	Ramachandr a pur	0	0		Yes	No	No		No	No		No	No		No
812	Pattamundai	Badapada	Kathiapada	385	1657		Yes	No	No		No	No		No	No		No
813	Pattamundai	Badapada	Sahupada	52	250		Yes	No	No		No	No		No	No		No
814	Pattamundai	Badapada	Saanta pur	0	0		Yes	No	No		No	No		No	No		No
815	Pattamundai	Badapada	Badapada	333	1626		Yes	No	No		No	No		No	No		No
816	Pattamundai	Balabhadra pur	Bala bhadrapur	551	2896		Yes	No	Yes	Brahma ni	No	No		No	No		No
817	Pattamundai	Balabhadra pur	Bali patana	437	2258		Yes	No	Yes	Brahma ni	No	No		No	No		No
818	Pattamundai	Balipatana	Balipatana	682	3361		Yes	No	Yes	Brahma ni	No	No		No	No		No
819	Pattamundai	Balipatana	Kharipal	203	924		Yes	No	Yes	Brahma ni	No	No		No	No		No
820	Pattamundai	Baluria	Baluria	633	3067		Yes	No	Yes	Kani	No	No		No	No		No

821	Pattamundai	Baluria	Sidhabali	433	1951		Yes	No	Yes	Kani	No	No		No	No		No
822	Pattamundai	Bilikana	Badagara	133	505		Yes	No	No		No	No		No	No		No
823	Pattamundai	Bilikana	Anoli	86	341		Yes	No	No		No	No		No	No		No
824	Pattamundai	Bilikana	Sanagara	270	1121		Yes	No	No		No	No		No	No		No
825	Pattamundai	Bilikana	Brahma pur	106	406		Yes	No	No		No	No		No	No		No
826	Pattamundai	Bilikana	Baliajori	86	425		Yes	No	No		No	No		No	No		No
827	Pattamundai	Bilikana	Bilikana	116	517		Yes	No	No		No	No		No	No		No
828	Pattamundai	Bilikana	Terohi	385	1929		Yes	No	No		No	No		No	No		No
829	Pattamundai	Bilikana	Satakuria	172	818		Yes	No	No		No	No		No	No		No
830	Pattamundai	Bilikana	Balia palli	141	715		Yes	No	No		No	No		No	No		No
831	Pattamundai	Bilikana	Badhei pada	48	237		Yes	No	No		No	No		No	No		No
832	Pattamundai	Bilikana	Sankrura	127	600		Yes	No	No		No	No		No	No		No
833	Pattamundai	Bilikana	Batipara	54	260		Yes	No	No		No	No		No	No		No
834	Pattamundai	Chandanna gar	Adhajori	283	1339		Yes	No	No		No	No		No	No		No
835	Pattamundai	Chandanna gar	Tetalanga	238	1080		Yes	No	No		No	No		No	No		No

836	Pattamundai	Chandanna gar	Goptira	284	1322		Yes	No	No		No	No		No	No		No
837	Pattamundai	Chandanna gar	Harana babi	126	608		Yes	No	No		No	No		No	No		No
838	Pattamundai	Chandanna gar	Andharua	68	348		Yes	No	No		No	No		No	No		No
839	Pattamundai	Chandanna gar	Banto	147	671		Yes	No	No		No	No		No	No		No
840	Pattamundai	Chandanna gar	Balia	114	587		Yes	No	No		No	No		No	No		No
841	Pattamundai	Chandanna gar	Dalabad	206	905		Yes	No	No		No	No		No	No		No
842	Pattamundai	Chandanna gar	Chandan nagar	172	796		Yes	No	No		No	No		No	No		No
843	Pattamundai	Chandanna gar	Deuli	96	488		Yes	No	No		No	No		No	No		No
844	Pattamundai	Damarpur	Damar pur	1049	5500		Yes	No	Yes	Brahma ni	No	No		No	No		No
845	Pattamundai	Dihapada	GANDAKU L	255	1360		Yes	No	No		No	No		No	No		No
846	Pattamundai	Dihapada	Kataramalla	89	404		Yes	No	No		No	No		No	No		No
847	Pattamundai	Dihapada	Sekpur	83	380		Yes	No	No		No	No		No	No		No
848	Pattamundai	Dihapada	Telengabasa nta	343	1496		Yes	No	No		No	No		No	No		No
849	Pattamundai	Dihapada	Panturi	435	2683		Yes	No	No		No	No		No	No		No
850	Pattamundai	Dihapada	Dihapada	171	822		Yes	No	No		No	No		No	No		No

851	Pattamundai	Dihudipur	Sujan pur	184	1099		Yes	No	No		No	No		No	No		No
852	Pattamundai	Dihudipur	Dihudi pur	256	1376		Yes	No	No		No	No		No	No		No
853	Pattamundai	Dihudipur	Matia pada	106	563		Yes	No	No		No	No		No	No		No
854	Pattamundai	Dihudipur	Khadala sahi	128	854		Yes	No	No		No	No		No	No		No
855	Pattamundai	Dosia	Shyam sundar pur	81	385		Yes	No	No		No	No		Yes	No		No
856	Pattamundai	Dosia	Basudeipur	67	312		Yes	No	No		No	No		No	No		No
857	Pattamundai	Dosia	Anand pur	98	560		Yes	No	No		No	No		No	No		No
858	Pattamundai	Dosia	Dosia	135	611		Yes	No	No		No	No		No	No		No
859	Pattamundai	Dosia	Buanlo	232	1071		Yes	No	No		No	No		No	No		No
860	Pattamundai	Dosia	Chadheya	115	673		Yes	No	No		No	No		No	No		No
861	Pattamundai	Dosia	Baulanga	364	2061		Yes	No	No		No	No		No	No		No
862	Pattamundai	Gangaram pur	Padmalavapu r	57	285		Yes	No	No		No	No		No	No		No
863	Pattamundai	Gangaram pur	Chhedara	97	386		Yes	No	No		No	No		No	No		No
864	Pattamundai	Gangaram pur	Lokanathpur	177	829		Yes	No	No		No	No		No	No		No
865	Pattamundai	Gangaram pur	Gunupur	176	778		Yes	No	No		No	No		No	No		No

866	Pattamundai	Gangaram pur	Gangarampur	207	1021		Yes	No	No		No	No		No	No		No
867	Pattamundai	Gangaram pur	Kainkula	174	906		Yes	No	No		No	No		No	No		No
868	Pattamundai	Gangaram pur	Bhagadeipur	93	462		Yes	No	No		No	No		No	No		No
869	Pattamundai	Gangaram pur	Jaisinghpur	88	414		Yes	No	No		No	No		No	No		No
870	Pattamundai	Gangaram pur	Dian Bhagadeipur	93	462		Yes	No	No		No	No		No	No		No
871	Pattamundai	Kakharuni	Kakharuni	590	3183		Yes	No	No		No	No		No	No		No
872	Pattamundai	Kakharuni	Talapada	179	965		Yes	No	No		No	No		No	No		No
873	Pattamundai	Kakharuni	Osangara	284	1443		Yes	No	No		No	No		No	No		No
874	Pattamundai	Khadiana	Amber	233	1134		Yes	No	No		No	No		No	No		No
875	Pattamundai	Khadiana	Khadiana	287	1179		Yes	No	No		No	No		No	No		No
876	Pattamundai	Khadiana	Baipada	111	564		Yes	No	No		No	No		No	No		No
877	Pattamundai	Khadiana	Naladharia	125	641		Yes	No	No		No	No		No	No		No
878	Pattamundai	Khadiana	Jigaran	399	2006		Yes	No	No		No	No		No	No		No
879	Pattamundai	Khadiana	Similia	155	725		Yes	No	No		No	No		No	No		No
880	Pattamundai	Khanata	Kundupur	87	507		Yes	No	No		No	No		No	No		No

881	Pattamundai	Khanata	Bali jhari	60	336		Yes	No	No		No	No		No	No		No
882	Pattamundai	Khanata	Resua	266	1333		Yes	No	No		No	No		No	No		No
883	Pattamundai	Khanata	Sankh pur	44	252		Yes	No	No		No	No		No	No		No
884	Pattamundai	Khanata	Singarpur	72	329		Yes	No	No		No	No		No	No		No
885	Pattamundai	Khanata	Badapal	111	616		Yes	No	No		No	No		No	No		No
886	Pattamundai	Khanata	Dimiria	120	692		Yes	No	No		No	No		No	No		No
887	Pattamundai	Khanata	Khanata	268	1327		Yes	No	No		No	No		No	No		No
888	Pattamundai	Narasingh pur	Adhakhanda	475	2476		Yes	No	No		No	No		No	No		No
889	Pattamundai	Narasingh pur	Pachhapada	444	2342		Yes	No	No		No	No		No	No		No
890	Pattamundai	Narasingh pur	Ainipada	206	1023		Yes	No	No		No	No		No	No		No
891	Pattamundai	Narasingh pur	Narasinghpur	486	2383		Yes	No	No		No	No		No	No		No
892	Pattamundai	Narasingh pur	Gangarampur	39	162		Yes	No	No		No	No		No	No		No
893	Pattamundai	Nilakantha pur	Nilakanthapur	306	1449		Yes	No	Yes	Brahmani	No	No		No	No		No
894	Pattamundai	Nilakantha pur	Gobindpur	287	1404		Yes	No	No		No	No		No	No		No
895	Pattamundai	Nilakantha pur	Kadalibana	154	866		Yes	No	No		No	No		No	No		No

896	Pattamundai	Oupada	Oupada	384	2061		Yes	No	No		No	No		No	No		No
897	Pattamundai	Oupada	Baghataila	53	300		Yes	No	No		No	No		No	No		No
898	Pattamundai	Oupada	Subarna pur	73	407		Yes	No	No		No	No		No	No		No
899	Pattamundai	Oupada	Chanda pur	71	366		Yes	No	No		No	No		No	No		No
900	Pattamundai	Oupada	Junapangara	65	385		Yes	No	No		No	No		No	No		No
901	Pattamundai	Oupada	Bisunpur	139	875		Yes	No	No		No	No		No	No		No
902	Pattamundai	Oupada	Kajala bandha	266	1467		Yes	No	No		No	No		No	No		No
903	Pattamundai	Oupada	Koriapalla	76	402		Yes	No	No		No	No		No	No		No
904	Pattamundai	Oupada	Hari pur	85	420		Yes	No	No		No	No		No	No		No
905	Pattamundai	Oupada	Bila pokharia pada	149	747		Yes	No	No		No	No		No	No		No
906	Pattamundai	Penthapal	Taradipal	1107	5030		Yes	No	Yes	Brahma ni	No	No		Yes	No		No
907	Pattamundai	Penthapal	Penthapal	1037	5258		Yes	No	Yes	Brahma ni	No	No		No	No		No
908	Pattamundai	Sanjharia	Badajaria	375	1927		Yes	No	No		No	No		Yes	No		No
909	Pattamundai	Sanjharia	Nuapada	44	198		Yes	No	No		No	No		No	No		No
910	Pattamundai	Sanjharia	Sanajaria	483	2596		Yes	No	No		No	No		No	No		No

911	Pattamundai	Sanjharia	Bodhagan	189	909		Yes	No	No		No	No		No	No		No
912	Pattamundai	Sanjharia	Rajapur	122	528		Yes	No	No		No	No		No	No		No
913	Pattamundai	Sanjharia	Niginpur	327	1415		Yes	No	No		No	No		No	No		No
914	Pattamundai	Sanjharia	Mangarajapur	245	1277		Yes	No	No		No	No		No	No		No
915	Pattamundai	Sanjharia	Perijpur	126	666		Yes	No	No		No	No		No	No		No
916	Pattamundai	Sansarphal	Madan pur	336	1823		Yes	No	No		No	No		No	No		No
917	Pattamundai	Sansarphal	Sansar phal	632	3381		Yes	No	No		No	No		No	No		No
918	Pattamundai	Sansarphal	Adhadeunria	38	189		Yes	No	No		No	No		No	No		No
919	Pattamundai	Sasana	Nimapur	253	1568		Yes	No	No		No	No		No	No		No
920	Pattamundai	Sasana	Jagannathpur	230	1007		Yes	No	No		No	No		No	No		No
921	Pattamundai	Sasana	Malipur	357	1789		Yes	No	No		No	No		No	No		No
922	Pattamundai	Sasana	Sasan	628	3395		Yes	No	Yes	Brahmani	No	No		Yes	No		No
923	Pattamundai	Sasana	Chara narendra pur	206	971		Yes	No	No		No	No		No	No		No
924	Pattamundai	Sasana	Dianpur	158	971		Yes	No	No		No	No		No	No		No
925	Pattamundai	Sasana	Bindha srirampur	605	3402		Yes	No	No		No	No		No	No		No

926	Pattamundai	Singhagan	Singhagan	304	1452		Yes	No	Yes	Kani	No	No		No	No		No
927	Pattamundai	Singhagan	Raulidia	76	369		Yes	No	Yes	Kani	No	No		No	No		No
928	Pattamundai	Singhagan	Krushnadaspur	190	878		Yes	No	Yes	Kani	No	No		No	No		No
929	Pattamundai	Srirampur	Palapatana	636	3549		Yes	No	Yes	Brahmani	No	No		No	No		No
930	Pattamundai	Srirampur	Srirampur	605	3402		Yes	No	Yes	Brahmani	No	No		No	No		No
931	Pattamundai	Srirampur	UDAYAPUR	91	484		Yes	No	Yes	Brahmani	No	No		No	No		No
932	Pattamundai	Taradipal	Dandisahi	375	1750		Yes	No	Yes	Brahmani	No	No		No	No		No
933	Aul	Arehikana	Belsarpur	117	528		Yes	No	Yes	Brahmani	No	No		No	No		No
934	Aul	Arehikana	Gavadia	77	370		Yes	No	Yes	Brahmani	No	No		No	No		No
935	Aul	Arehikana	Arehikana	223	1041		Yes	No	Yes	Brahmani	No	No		No	No		No
936	Aul	Arehikana	Kumbhartanka	251	998		Yes	No	Yes	Brahmani	No	No		No	No		No
937	Aul	Argal	Argal	975	4564		Yes	No	Yes	Kharasrota	No	No		No	No		No
938	Aul	Atala	Purilo	19	67		Yes	No	No		No	No		No	No		No
939	Aul	Atala	Gopinathpur	29	153		Yes	No	Yes	Brahmani	No	No		No	No		No
940	Aul	Atala	Kundilo	21	105		Yes	No	Yes	Brahmani	No	No		No	No		No
941	Aul	Atala	Kenanga	93	442		Yes	No	Yes	Brahmani	No	No		No	No		No

942	Aul	Atala	Kochila	20	87		Yes	No	Yes	Brahma ni	No	No		No	No		No
943	Aul	Atala	Atala	73	385		Yes	No	Yes	Brahma ni	No	No		No	No		No
944	Aul	Atala	Dhaneswar pur	91	496		Yes	No	Yes	Brahma ni	No	No		No	No		No
945	Aul	Atala	Khandol	148	760		Yes	No	Yes	Brahma ni	No	No		No	No		No
946	Aul	Badambila	Mruga Nayani	73	296		Yes	No	Yes	Brahma ni	No	No		No	No		No
947	Aul	Badambila	Gamharia	24	130		Yes	No	Yes	Brahma ni	No	No		No	No		No
948	Aul	Badambila	Beta	110	660		Yes	No	Yes	Brahma ni	No	No		No	No		No
949	Aul	Badambila	Nuagan	407	1931		Yes	No	Yes	Brahma ni	No	No		No	No		No
950	Aul	Badambila	Badambila	252	1206		Yes	No	Yes	Brahma ni	No	No		No	No		No
951	Aul	Badambila	Sahupada	224	1188		Yes	No	Yes	Brahma ni	No	No		No	No		No
952	Aul	Badambila	Baliada	76	422		Yes	No	Yes	Brahma ni	No	No		No	No		No
953	Aul	Badambila	Kaladia	329	1795		Yes	No	Yes	Brahma ni	No	No		No	No		No
954	Aul	Badambila	Dasi pur	73	403		Yes	No	Yes	Brahma ni	No	No		No	No		No
955	Aul	Balakati	Balakati	494	2470		Yes	No	Yes	Kharasr ota	No	No		No	No		No
956	Aul	Balakati	Nagapada	151	802		Yes	No	Yes	Kharasr ota	No	No		No	No		No

957	Aul	Balakati	Ranipokhari	221	1172		Yes	No	Yes	Kharasr ota	No	No		No	No		No
958	Aul	Balakati	Chunabandh a	55	312		Yes	No	Yes	Kharasr ota	No	No		No	No		No
959	Aul	Balakati	Badanko	385	1738		Yes	No	Yes	Kharasr ota	No	No		No	No		No
960	Aul	Balakati	Sananko	196	909		Yes	No	Yes	Kharasr ota	No	No		No	No		No
961	Aul	Batipada	Batipada	433	1964		Yes	No	Yes	Brahma ni	No	No		No	No		No
962	Aul	Batipada	Madheipatan a	271	1543		Yes	No	Yes	Brahma ni	No	No		No	No		No
963	Aul	Batipada	Gangadharpu r	56	304		Yes	No	No		No	No		No	No		No
964	Aul	Bhuinpur	Kalamada	217	1089		Yes	No	Yes	Kani	No	No		No	No		No
965	Aul	Bhuinpur	Manpur	424	2118		Yes	No	Yes	Kani	No	No		No	No		No
966	Aul	Bhuinpur	Bhuinpur	489	2655		Yes	No	Yes	Kani	No	No		No	No		No
967	Aul	Chandiaga rhi	Chandiagarhi	811	3776		Yes	No	Yes	Brahma ni	No	No		No	No		No
968	Aul	Dasipur	Dasipur	533	2342		Yes	No	Yes	Kharasr ota	No	No		No	No		No
969	Aul	Demal	Lokapada	419	2203		Yes	No	Yes	Kharasr ota	No	No		No	No		No
970	Aul	Demal	Naladia	142	913		Yes	No	No		No	No		No	No		No
971	Aul	Demal	Mulasahi	237	1093		Yes	No	Yes	Kharasr ota	No	No		No	No		No
972	Aul	Demal	Giribandha	260	1363		Yes	No	Yes	Kharasr ota	No	No		No	No		No
973	Aul	Demal	Demal	491	2619		Yes	No	Yes	Kharasr ota	No	No		No	No		No

974	Aul	Desahi	Paramananda pur	99	438		Yes	No	Yes	Kharasr ota	No	No		No	No		No
975	Aul	Desahi	Dadhibabanpur	95	507		Yes	No	Yes	Kharasr ota	No	No		No	No		No
976	Aul	Desahi	Desahi	567	2439		Yes	No	Yes		No	No		No	No		No
977	Aul	Desahi	Sasan	23	117		Yes	No	Yes	Kharasr ota	No	No		No	No		No
978	Aul	Desahi	Dihabarimula	31	141		Yes	No	Yes	Kharasr ota	No	No		No	No		No
979	Aul	Desahi	Tehera	2	13		Yes	No	No		No	No		No	No		No
980	Aul	Dimiripal	Dimiripal	245	1198		Yes	No	Yes	Kharasr ota	No	No		No	No		No
981	Aul	Dimiripal	Madhuban	788	3511		Yes	No	Yes	Kharasr ota	No	No		No	No		No
982	Aul	Dimiripal	Narayanpur	45	232		Yes	No	No		No	No		No	No		No
983	Aul	Ekmania	Nalapahi	200	1003		Yes	No	Yes	Brahmani	No	No		No	No		No
984	Aul	Ekmania	Ekmania	289	1291		Yes	No	Yes	Brahmani	No	No		No	No		No
985	Aul	Ekmania	Ekmania	289	1291		Yes	No	Yes	Brahmani	No	No		No	No		No
986	Aul	Eradanga	Madangiri	65	279		Yes	No	Yes	Kani	No	No		No	No		No
987	Aul	Eradanga	Natara	76	358		Yes	No	Yes	Kani	No	No		No	No		No
988	Aul	Eradanga	Kusumi	181	792		Yes	No	Yes	Kani	No	No		No	No		No
989	Aul	Eradanga	Eradanga	229	983		Yes	No	Yes	Kani	No	No		No	No		No
990	Aul	Gobindapur	Govindpur	770	3739		Yes	No	Yes	Kharasr ota	No	No		No	No		No
991	Aul	Juania	Juania	953	4287		Yes	No	Yes	Kharasr ota	No	No		Yes	No		No

992	Aul	Kalaspur	Ayatpur	212	1132		Yes	No	Yes	Kani	No	No		No	No		No
993	Aul	Kalaspur	Jenavali	147	540		Yes	No	Yes	Kani	No	No		No	No		No
994	Aul	Kalaspur	Kalaspur	543	2561		Yes	No	Yes	Kani	No	No		No	No		No
995	Aul	Kalaspur	Uibad	139	642		Yes	No	Yes	Kani	No	No		No	No		No
996	Aul	Ketuapal	Panapentha	153	750		Yes	No	Yes	Kharasr ota	No	No		No	No		No
997	Aul	Ketuapal	Hinjala	216	1047		Yes	No	Yes	Kharasr ota	No	No		No	No		No
998	Aul	Ketuapal	Ketuapal	156	677		Yes	No	Yes	Kharasr ota	No	No		No	No		No
999	Aul	Ketuapal	Gunudia	107	501		Yes	No	No		No	No		No	No		No
1000	Aul	Kolidiha	Jamudanda	74	370		Yes	No	Yes	Brahma ni	No	No		No	No		No
1001	Aul	Kolidiha	Kolidiha	146	640		Yes	No	Yes	Brahma ni	No	No		No	No		No
1002	Aul	Kolidiha	Chandan Nagar	0	0		Yes	No	Yes	Brahma ni	No	No		No	No		No
1003	Aul	Kolidiha	Diniari	170	756		Yes	No	Yes	Brahma ni	No	No		No	No		No
1004	Aul	Kolidiha	Ichhapur	69	394		Yes	No	Yes	Brahma ni	No	No		No	No		No
1005	Aul	Kolidiha	Tanaladiha	43	190		Yes	No	Yes	Brahma ni	No	No		No	No		No
1006	Aul	Kolidiha	Rajpur	122	528		Yes	No	Yes	Brahma ni	No	No		No	No		No
1007	Aul	Kolidiha	Chaudamani a	0	0		Yes	No	Yes	Brahma ni	No	No		No	No		No
1008	Aul	Mahu	Mahu	667	2973		Yes	No	Yes	Brahma ni	No	No		No	No		No

1009	Aul	Mahu	Pala Dhaneswar pur	0	0		Yes	No	Yes	Brahma ni	No	No		No	No		No
1010	Aul	Manikapat na	Rambhila	135	586		Yes	No	Yes	Brahma ni	No	No		No	No		No
1011	Aul	Manikapat na	Manikapatna	701	3836		Yes	No	Yes	Brahma ni	No	No		No	No		No
1012	Aul	Manikapat na	Kudhi	401	2305		Yes	No	Yes	Brahma ni	No	No		No	No		No
1013	Aul	Mendhapu r	Kalapahada	190	1008		Yes	No	Yes	Brahma ni	No	No		No	No		No
1014	Aul	Mendhapu r	Alakana	203	914		Yes	No	Yes	Brahma ni	No	No		No	No		No
1015	Aul	Mendhapu r	Rasulpur	347	2009		Yes	No	Yes	Brahma ni	No	No		No	No		No
1016	Aul	Mendhapu r	Padanpur	369	1998		Yes	No	Yes	Brahma ni	No	No		No	No		No
1017	Aul	Mendhapu r	Gopa	258	1367		Yes	No	Yes	Brahma ni	No	No		No	No		No
1018	Aul	Mendhapu r	Kantipur	104	571		Yes	No	Yes	Brahma ni	No	No		No	No		No
1019	Aul	Mendhapu r	Podamarai	87	442		Yes	No	Yes	Brahma ni	No	No		No	No		No
1020	Aul	Mendhapu r	Mendhapur	117	572		Yes	No	Yes	Brahma ni	No	No		No	No		No
1021	Aul	Narendrap ur	Gopalpur	348	1800		Yes	No	Yes	Brahma ni	No	No		No	No		No
1022	Aul	Narendrap ur	Kanarpur	469	2847		Yes	No	Yes	Brahma ni	No	No		No	No		No
1023	Aul	Narendrap ur	Narendra pur	527	2714		Yes	No	Yes	Brahma ni	No	No		No	No		No

1024	Aul	Nial	Gaudapatna	253	1581		Yes	No	Yes	Kharasr ota	No	No		No	No		No
1025	Aul	Nial	Saliancha	323	1719		Yes	No	Yes	Kharasr ota	No	No		No	No		No
1026	Aul	Nial	Nial	358	1866		Yes	No	Yes	Kharasr ota	No	No		No	No		No
1027	Aul	Nial	Bhatapada	166	689		Yes	No	Yes	Kharasr ota	No	No		No	No		No
1028	Aul	Nial	Balabhadrap ur	93	484		Yes	No	Yes	Kharasr ota	No	No		No	No		No
1029	Aul	Nial	Sitaleswar	303	1568		Yes	No	Yes	Kharasr ota	No	No		No	No		No
1030	Aul	Nial	Radhanagar	104	531		Yes	No	Yes	Kharasr ota	No	No		No	No		No
1031	Aul	Nial	Silastamba	175	900		Yes	No	Yes	Kharasr ota	No	No		No	No		No
1032	Aul	Nial	Tukunia	0	0		Yes	No	No		No	No		No	No		No
1033	Aul	Nuapada	Rainlo	162	795		Yes	No	Yes	Brahma ni	No	No		No	No		No
1034	Aul	Nuapada	Nuapada	293	1221		Yes	No	Yes	Brahma ni	No	No		No	No		No
1035	Aul	Nuapada	Gheekoili	33	174		Yes	No	Yes	Brahma ni	No	No		No	No		No
1036	Aul	Padinipal	Padinipal	533	2704		Yes	No	Yes	Kharasr ota	No	No		No	No		No
1037	Aul	Palimi	Ganeswarpur	201	894		Yes	No	Yes	Kani	No	No		Yes	No		No
1038	Aul	Palimi	Mohanpur	265	1346		Yes	No	Yes	Kani	No	No		No	No		No
1039	Aul	Palimi	Palimi	233	1025		Yes	No	Yes	Kani	No	No		No	No		No

1040	Aul	Palimi	Kothabruti	117	561		Yes	No	Yes	Kani	No	No		No	No		No
1041	Aul	Patrapur	Patrapur	633	3145		Yes	No	Yes	Brahma ni	No	No		No	No		No
1042	Aul	Patrapur	Raisarpur	161	761		Yes	No	Yes	Brahma ni	No	No		No	No		No
1043	Aul	Patrapur	Bilikana	405	2111		Yes	No	Yes	Brahma ni	No	No		No	No		No
1044	Aul	Petapada	Petapada	541	2431		Yes	No	Yes	Kani	No	No		No	No		No
1045	Aul	Sahira	Sahira	253	1330		Yes	No	Yes	Brahma ni	No	No		No	No		No
1046	Aul	Sahira	Dahianta	184	738		Yes	No	Yes	Brahma ni	No	No		No	No		No
1047	Aul	Sahira	Angarakha	143	673		Yes	No	Yes	Brahma ni	No	No		No	No		No
1048	Aul	Sahira	Sorisada	190	842		Yes	No	Yes	Brahma ni	No	No		No	No		No
1049	Aul	Sanamang a	Badamanga	165	794		Yes	No	Yes	Kani	No	No		No	No		No
1050	Aul	Sanamang a	Panchanpada	280	1382		Yes	No	Yes	Kani	No	No		No	No		No
1051	Aul	Sanamang a	Sanamanga	282	1365		Yes	No	Yes	Kani	No	No		No	No		No
1052	Aul	Sanamang a	Thakursahi	202	894		Yes	No	Yes	Kani	No	No		No	No		No
1053	Aul	Sansidha	Sansidha	631	3046		Yes	No	Yes	Kani	No	No		No	No		No
1054	Aul	Singiri	Mahasahani	230	1118		Yes	No	Yes	Brahma ni	No	No		No	No		No
1055	Aul	Singiri	Sudarsanpur	42	186		Yes	No	Yes	Brahma ni	No	No		No	No		No

1056	Aul	Singiri	Routa	172	988		Yes	No	Yes	Brahma ni	No	No		No	No		No
1057	Aul	Singiri	Dhanamanda l	174	963		Yes	No	Yes	Brahma ni	No	No		No	No		No
1058	Aul	Singiri	Singiri	432	2218		Yes	No	Yes	Brahma ni	No	No		No	No		No
1059	Aul	Singiri	Belari	81	421		Yes	No	Yes	Brahma ni	No	No		No	No		No
1060	Aul	Singiri	Aliha	250	1159		Yes	No	Yes	Brahma ni	No	No		No	No		No
1061	Aul	Singiri	Dahi Sahi	76	396		Yes	No	Yes	Brahma ni	No	No		No	No		No
1062	Aul	Singiri	Bankeswar	154	999		Yes	No	Yes	Brahma ni	No	No		No	No		No
1063	Aul	Tunga	Baulajodi	132	658		Yes	No	Yes	Kharasr ota	No	No		No	No		No
1064	Aul	Tunga	Tunga	250	1236		Yes	No	Yes	Kharasr ota	No	No		No	No		No
1065	Aul	Tunga	Endol	206	1074		Yes	No	Yes	Kharasr ota	No	No		No	No		No
1066	Rajkanika	Abdulpur	Ahamadpur	606	2939		Yes	No	Yes	Baitaran i	No	No		No	No		No
1067	Rajkanika	Abdulpur	Abdulpur	347	1580		Yes	No	Yes	Baitaran i	No	No		No	No		No
1068	Rajkanika	Akhulipad a	Akhulipada	91	440		Yes	No	No		No	No		No	No		No
1069	Rajkanika	Akhulipad a	Pimpudi	102	504		Yes	No	No		No	No		No	No		No
1070	Rajkanika	Akhulipad a	Kalisipada	44	307		Yes	No	No		No	No		No	No		No

1071	Rajkanika	Akhulipad a	Malisahada	251	1332		Yes	No	No		No	No		No	No		No
1072	Rajkanika	Akhulipad a	Bartani	0	0		Yes	No	No		No	No		No	No		No
1073	Rajkanika	Akhulipad a	Pandiapali	52	271		Yes	No	No		No	No		No	No		No
1074	Rajkanika	Akhulipad a	Nahulia	141	684		Yes	No	No		No	No		No	No		No
1075	Rajkanika	Baghabuda	Ostia	83	402		Yes	No	No		No	No		No	No		No
1076	Rajkanika	Baghabuda	Mahurigan	164	761		Yes	No	No		No	No		No	No		No
1077	Rajkanika	Baghabuda	Barada	151	712		Yes	No	No		No	No		No	No		No
1078	Rajkanika	Baghabuda	Badataila	146	851		Yes	No	No		No	No		No	No		No
1079	Rajkanika	Baghabuda	Achinta	0	0		Yes	No	No		No	No		No	No		No
1080	Rajkanika	Baghabuda	Sanataila	0	0		Yes	No	No		No	No		No	No		No
1081	Rajkanika	Baghabuda	Arasa	170	982		Yes	No	No		No	No		No	No		No
1082	Rajkanika	Baghabuda	Baghabuda	338	1631		Yes	No	No		No	No		No	No		No
1083	Rajkanika	Balarampu r	Balarampur	234	1691		Yes	No	Yes	Baitaran i	No	No		No	No		No
1084	Rajkanika	Balarampu r	Patuli	279	1331		Yes	No	Yes	Baitaran i	No	No		No	No		No
1085	Rajkanika	Balarampu r	Satagharia	79	385		Yes	No	Yes	Baitaran i	No	No		No	No		No

1086	Rajkanika	Balarampur	Gobindpur	218	945		Yes	No	Yes	Baitarani	No	No		No	No		No
1087	Rajkanika	Balarampur	Chhadesh	549	2871		Yes	No	Yes	Baitarani	No	No		No	No		No
1088	Rajkanika	Baradia	Bangarakuan	212	985		Yes	No	Yes	Baitarani	No	No		No	No		No
1089	Rajkanika	Baradia	Baranga	89	490		Yes	No	Yes	Baitarani	No	No		No	No		No
1090	Rajkanika	Baradia	Deuli	135	751		Yes	No	No		No	No		No	No		No
1091	Rajkanika	Baradia	Sikudi	90	550		Yes	No	No		No	No		No	No		No
1092	Rajkanika	Baradia	Baghuasuni	33	163		Yes	No	No		No	No		No	No		No
1093	Rajkanika	Baradia	Sialia	52	301		Yes	No	No		No	No		No	No		No
1094	Rajkanika	Baradia	Kuhudi	44	234		Yes	No	No		No	No		No	No		No
1095	Rajkanika	Baradia	Baradia	86	542		Yes	No	No		No	No		No	No		No
1096	Rajkanika	Baradia	Upulei-Dia	0	0		Yes	No	No		No	No		No	No		No
1097	Rajkanika	Baradia	Upulei	111	485		Yes	No	Yes	Baitarani	No	No		No	No		No
1098	Rajkanika	Baradia	Hariharpur san	64	337		Yes	No	No		No	No		No	No		No
1099	Rajkanika	Baradia	Mantapara	69	325		Yes	No	No		No	No		No	No		No
1100	Rajkanika	Baradia	Madhupara	129	690		Yes	No	No		No	No		No	No		No

1101	Rajkanika	Baradia	Kantapada	0	0		Yes	No	No		No	No		No	No		No
1102	Rajkanika	Barhadom unda	Kanapur(kae ma)	136	652		Yes	No	Yes	Baitaran i	No	No		No	No		No
1103	Rajkanika	Barhadom unda	Gunthala	88	381		Yes	No	Yes	Baitaran i	No	No		No	No		No
1104	Rajkanika	Barhadom unda	Manapur	402	2009		Yes	No	Yes	Baitaran i	No	No		Yes	No		No
1105	Rajkanika	Barhadom unda	kanapur (Barha)	0	0		Yes	No	Yes	Baitaran i	No	No		No	No		No
1106	Rajkanika	Barhadom unda	Domanda (Barha)	152	922		Yes	No	Yes	Baitaran i	No	No		No	No		No
1107	Rajkanika	Barhadom unda	Domanda (Kaema)	83	465		Yes	No	Yes	Baitaran i	No	No		No	No		No
1108	Rajkanika	Baruna	Baruna	432	2263		Yes	No	Yes	Kharasr ota	No	No		No	No		No
1109	Rajkanika	Baruna	Parimakunda pur	119	616		Yes	No	Yes	Kharasr ota	No	No		No	No		No
1110	Rajkanika	Barundiha	Barunadia	689	3993		Yes	No	Yes	Kharasr ota	No	No		No	No		No
1111	Rajkanika	Barundiha	Banidihapatn a	53	308		Yes	No	Yes	Kharasr ota	No	No		No	No		No
1112	Rajkanika	Bharigada	Achhutapur	320	1669		Yes	No	Yes	Kharasr ota	No	No		No	No		No
1113	Rajkanika	Bharigada	Makundapur	119	616		Yes	No	Yes	Kharasr ota	No	No		No	No		No
1114	Rajkanika	Bharigada	Maneidiha	119	597		Yes	No	Yes	Kharasr ota	No	No		No	No		No
1115	Rajkanika	Bharigada	Dasabhagaria	162	795		Yes	No	Yes	Kharasr ota	No	No		No	No		No

1116	Rajkanika	Bharigada	Bharigada	223	1183		Yes	No	Yes	Kharasr ota	No	No		No	No		No
1117	Rajkanika	Bharigada	Keshanagar	105	570		Yes	No	Yes	Kharasr ota	No	No		No	No		No
1118	Rajkanika	Bharigada	Mangalapur	134	739		Yes	No	Yes	Kharasr ota	No	No		No	No		No
1119	Rajkanika	Bharigada	Jharkata	103	519		Yes	No	Yes	Kharasr ota	No	No		No	No		No
1120	Rajkanika	Bharigada	Badajoramuh an	39	191		Yes	No	Yes	Kharasr ota	No	No		No	No		No
1121	Rajkanika	Charpada	Charapada	1153	5104		Yes	No	Yes	Kharasr ota	No	No		No	No		No
1122	Rajkanika	Deulatara	Deulatara	485	2542		Yes	No	Yes	Kharasr ota	No	No		No	No		No
1123	Rajkanika	Deulatara	Muradpur	135	719		Yes	No	Yes	Kharasr ota	No	No		No	No		No
1124	Rajkanika	Deulatara	Kharakhara	48	331		Yes	No	Yes	Kharasr ota	No	No		No	No		No
1125	Rajkanika	Hatasahi	Batarapada	59	237		Yes	No	Yes	Kharasr ota	No	No		No	No		No
1126	Rajkanika	Hatasahi	Hatasahi	499	2043		Yes	No	Yes	Kharasr ota	No	No		No	No		No
1127	Rajkanika	Hatasahi	Gopinathapu r	143	619		Yes	No	Yes	Kharasr ota	No	No		No	No		No
1128	Rajkanika	Jagulaipad a	Bahadiha	68	413		Yes	No	Yes	Baitaran i	No	No		No	No		No
1129	Rajkanika	Jagulaipad a	Matia	127	515		Yes	No	Yes	Baitaran i	No	No		No	No		No
1130	Rajkanika	Jagulaipad a	Langalabhanj a	91	439		Yes	No	Yes	Baitaran i	No	No		No	No		No

1131	Rajkanika	Jagulaipada	Ektala	116	574		Yes	No	Yes	Baitarani	No	No		No	No		No
1132	Rajkanika	Jagulaipada	Jagulaipada	216	934		Yes	No	Yes	Baitarani	No	No		No	No		No
1133	Rajkanika	Jagulaipada	Ganja	637	2937		Yes	No	No		No	No		No	No		No
1134	Rajkanika	Jayanagar	Asoka - Dia	0	0		Yes	No	No		No	No		No	No		No
1135	Rajkanika	Jayanagar	Laxmiprasad - Dia	0	0		Yes	No	No		No	No		No	No		No
1136	Rajkanika	Jayanagar	Nuagan	0	0		Yes	No	No		No	No		No	No		No
1137	Rajkanika	Jayanagar	Bajarpur	256	1418		Yes	No	No		No	No		Yes	No		No
1138	Rajkanika	Jayanagar	Endulapur	131	690		Yes	No	No		No	No		No	No		No
1139	Rajkanika	Jayanagar	Taneipada	170	829		Yes	No	No		No	No		No	No		No
1140	Rajkanika	Jayanagar	Balabhadraprasad-Dia	0	0		Yes	No	No		No	No		No	No		No
1141	Rajkanika	Jayanagar	Iswarpur	109	627		Yes	No	No		No	No		No	No		No
1142	Rajkanika	Jayanagar	Kusunpur	85	515		Yes	No	No		No	No		No	No		No
1143	Rajkanika	Jayanagar	Anantapur	139	644		Yes	No	No		No	No		No	No		No
1144	Rajkanika	Jayanagar	Badapanka	62	326		Yes	No	No		No	No		No	No		No
1145	Rajkanika	Jayanagar	Jayanagar	237	1267		Yes	No	No		No	No		No	No		No

1146	Rajkanika	Jayanagar	Raulia	140	834		Yes	No	No		No	No		Yes	No		No
1147	Rajkanika	Jayanagar	Kujipur	119	628		Yes	No	No		No	No		No	No		No
1148	Rajkanika	Jayanagar	Khunta	199	1010		Yes	No	No		No	No		No	No		No
1149	Rajkanika	Jayanagar	Jaganathpras ad_-Dia	0	0		Yes	No	No		No	No		No	No		No
1150	Rajkanika	Jayanagar	Subhadrapras ad Dia	0	0		Yes	No	No		No	No		No	No		No
1151	Rajkanika	Kantapada	Gobindapur	47	268		Yes	No	No		No	No		No	No		No
1152	Rajkanika	Kantapada	Kantapada	22	118		Yes	No	No		No	No		No	No		No
1153	Rajkanika	Kantapada	Badagara	131	724		Yes	No	No		No	No		No	No		No
1154	Rajkanika	Kantapada	Gangadharpu r	56	304		Yes	No	No		No	No		No	No		No
1155	Rajkanika	Kantapada	Gokarneswar	52	264		Yes	No	Yes	Baitaran i	No	No		No	No		No
1156	Rajkanika	Kantapada	Kalikapur	175	935		Yes	No	Yes	Baitaran i	No	No		No	No		No
1157	Rajkanika	Kantapada	Cherantapad a	399	1861		Yes	No	Yes	Baitaran i	No	No		No	No		No
1158	Rajkanika	Kantapada	Porala	98	454		Yes	No	No		No	No		No	No		No
1159	Rajkanika	Kantapada	Kothasahi	347	1591		Yes	No	Yes	Baitaran i	No	No		No	No		No

1160	Rajkanika	Katanabani a	Khandeita	98	558		Yes	No	Yes	Kharasr ota	No	No		No	No		No
1161	Rajkanika	Katanabani a	Pandurkoli	110	596		Yes	No	Yes	Kharasr ota	No	No		No	No		No
1162	Rajkanika	Katanabani a	Garadapur	133	701		Yes	No	Yes	Kharasr ota	No	No		No	No		No
1163	Rajkanika	Katanabani a	Singidi	111	634		Yes	No	Yes	Kharasr ota	No	No		No	No		No
1164	Rajkanika	Katanabani a	Madarangapa ta	183	961		Yes	No	Yes	Kharasr ota	No	No		No	No		No
1165	Rajkanika	Katanabani a	Katanabania	222	974		Yes	No	Yes	Kharasr ota	No	No		No	No		No
1166	Rajkanika	Katanabani a	Bajapur	139	587		Yes	No	Yes	Kharasr ota	No	No		No	No		No
1167	Rajkanika	Katanabani a	Jhadamala	110	593		Yes	No	Yes	Kharasr ota	No	No		No	No		No
1168	Rajkanika	Katanabani a	Daenigiri	192	851		Yes	No	Yes	Kharasr ota	No	No		No	No		No
1169	Rajkanika	Katanabani a	Jayakunda	155	821		Yes	No	Yes	Kharasr ota	No	No		No	No		No
1170	Rajkanika	Katanabani a	Dhamara	68	373		Yes	No	Yes	Kharasr ota	No	No		No	No		No
1171	Rajkanika	Katanabani a	Patarapur	244	1238		Yes	No	Yes	Kharasr ota	No	No		No	No		No
1172	Rajkanika	Katanabani a	Biradia	125	553		Yes	No	Yes	Kharasr ota	No	No		No	No		No
1173	Rajkanika	Koilipur	Tarapada	365	1896		Yes	No	No		No	No		No	No		No
1174	Rajkanika	Koilipur	Sangrampur	89	593		Yes	No	No		No	No		No	No		No

1175	Rajkanika	Koilipur	Gobindakana	61	311		Yes	No	No		No	No		No	No		No
1176	Rajkanika	Koilipur	Koilipur	116	634		Yes	No	No		No	No		No	No		No
1177	Rajkanika	Koilipur	Khulari	100	504		Yes	No	No		No	No		No	No		No
1178	Rajkanika	Koilipur	Gajarajpur	181	773		Yes	No	No		No	No		No	No		No
1179	Rajkanika	Koilipur	Gharabhanja kola	132	733		Yes	No	No		No	No		No	No		No
1180	Rajkanika	Koilipur	Biswanathpu r	62	362		Yes	No	No		No	No		No	No		No
1181	Rajkanika	Koilipur	Charipokhari a	74	482		Yes	No	No		No	No		No	No		No
1182	Rajkanika	Koilipur	Ghusuria	71	388		Yes	No	No		No	No		No	No		No
1183	Rajkanika	Koilipur	Bandhamala	124	606		Yes	No	No		No	No		No	No		No
1184	Rajkanika	Koranda	Chalunia	78	414		Yes	No	No		No	No		No	No		No
1185	Rajkanika	Koranda	Giria	226	909		Yes	No	Yes	Kharasr ota	No	No		No	No		No
1186	Rajkanika	Koranda	Nandimahara	103	630		Yes	No	No		No	No		No	No		No
1187	Rajkanika	Koranda	Bansaria	575	2795		Yes	No	Yes	Kharasr ota	No	No		No	No		No
1188	Rajkanika	Koranda	Koranda	179	1062		Yes	No	Yes	Kharasr ota	No	No		No	No		No
1189	Rajkanika	Nahuni	Panki	379	1938		Yes	No	Yes	Baitaran i	No	No		No	No		No

1190	Rajkanika	Nahuni	Nuagan	407	1931		Yes	No	Yes	Baitaran i	No	No		No	No		No
1191	Rajkanika	Nahuni	Nahuni	431	2237		Yes	No	Yes	Baitaran i	No	No		No	No		No
1192	Rajkanika	Nahuni	Safalanga	210	1041		Yes	No	Yes	Baitaran i	No	No		No	No		No
1193	Rajkanika	Namatara	Namatara	824	3961		Yes	No	Yes	Kharasr ota	No	No		No	No		No
1194	Rajkanika	Olavara	Olaver	355	1879		Yes	No	Yes	Kharasr ota	No	No		No	No		No
1195	Rajkanika	Olavara	Deulasahi	419	2207		Yes	No	Yes	Kharasr ota	No	No		No	No		No
1196	Rajkanika	Padhanpad a	Gahamapal	60	318		Yes	No	Yes	Baitaran i	No	No		No	No		No
1197	Rajkanika	Padhanpad a	Sanahalapad a	195	1005		Yes	No	Yes	Baitaran i	No	No		Yes	No		No
1198	Rajkanika	Padhanpad a	Sikdarpur	0	0		Yes	No	No		No	No		No	No		No
1199	Rajkanika	Padhanpad a	Badahalapad a	243	1323		Yes	No	Yes	Baitaran i	No	No		No	No		No
1200	Rajkanika	Padhanpad a	Padhanpada	293	1249		Yes	No	Yes	Baitaran i	No	No		No	No		No
1201	Rajkanika	Panasgand a	Fazilpur	117	574		Yes	No	Yes	Baitaran i	No	No		No	No		No
1202	Rajkanika	Panasgand a	Mahamadpur	6	24		Yes	No	Yes	Baitaran i	No	No		No	No		No
1203	Rajkanika	Panasgand a	Panasaganda	580	2254		Yes	No	Yes	Baitaran i	No	No		No	No		No
1204	Rajkanika	Panasgand a	Damodarpur	128	553		Yes	No	Yes	Baitaran i	No	No		No	No		No

1205	Rajkanika	Parinuapada-Habalagan d	Ujanga	387	1592		Yes	No	Yes	Kharasr ota	No	No		No	No		No
1206	Rajkanika	Parinuapada-Habalagan d	Kothasahi	347	1591		Yes	No	No		No	No		No	No		No
1207	Rajkanika	Parinuapada-Habalagan d	Mirzapur	37	172		Yes	No	Yes	Kharasr ota	No	No		No	No		No
1208	Rajkanika	Parinuapada-Habalagan d	Parinuapada	328	1698		Yes	No	Yes	Kharasr ota	No	No		No	No		No
1209	Rajkanika	Parinuapada-Habalagan d	Habalaganda	352	1500		Yes	No	Yes	Kharasr ota	No	No		No	No		No
1210	Rajkanika	Pegarapada	Pegarapada	375	1686		Yes	No	Yes	Baitaran i	No	No		No	No		No
1211	Rajkanika	Pegarapada	Pratappur	122	635		Yes	No	Yes	Baitaran i	No	No		No	No		No
1212	Rajkanika	Pegarapada	Balibhanda	142	552		Yes	No	Yes	Baitaran i	No	No		No	No		No
1213	Rajkanika	Sihopara	Bhamanda	331	1711		Yes	No	Yes	Kharasr ota	No	No		No	No		No
1214	Rajkanika	Sihopara	Agapada	177	805		Yes	No	Yes	Kharasr ota	No	No		No	No		No
1215	Rajkanika	Sihopara	Sihopada	348	1669		Yes	No	Yes	Kharasr ota	No	No		No	No		No

1216	Rajkanika	Siko	Siko	454	2441		Yes	No	Yes	Kharasr ota	No	No		No	No		No
1217	Rajkanika	Siko	Dalikaenda	426	1910		Yes	No	Yes	Kharasr ota	No	No		No	No		No
1218	Rajkanika	Siko	Gobanga	106	591		Yes	No	Yes	Kharasr ota	No	No		No	No		No
1219	Rajkanika	Tarasa	Gualigan	202	935		Yes	No	Yes	Baitaran i	No	No		No	No		No
1220	Rajkanika	Tarasa	Taras	287	1506		Yes	No	No		No	No		No	No		No
1221	Rajkanika	Tarasa	Burudia	90	394		Yes	No	Yes	Baitaran i	No	No		No	No		No
1222	Rajkanika	Trailokyap ur	Sisua	194	1027		Yes	No	No		No	No		No	No		No
1223	Rajkanika	Trailokyap ur	Joral	107	550		Yes	No	No		No	No		No	No		No
1224	Rajkanika	Trailokyap ur	Trailokyapur	60	343		Yes	No	No		No	No		No	No		No
1225	Rajkanika	Trailokyap ur	Badaraja	71	419		Yes	No	No		No	No		No	No		No
1226	Rajkanika	Trailokyap ur	Meghapur	135	635		Yes	No	No		No	No		No	No		No
1227	Rajkanika	Trailokyap ur	Kantipokhari	74	416		Yes	No	No		No	No		No	No		No
1228	Rajkanika	Trailokyap ur	Tentulikoli	261	1463		Yes	No	No		No	No		No	No		No
1229	Rajkanika	Trailokyap ur	Rautabartani	149	905		Yes	No	No		No	No		No	No		No
1230	Rajkanika	Trailokyap ur	Ayatan	223	1115		Yes	No	Yes	Kharasr ota	No	No		No	No		No

1231	Rajkanika	Trailokyapur	Mahadeiadia	179	856		Yes	No	Yes	Kharasr ota	No	No		No	No		No
1232	Rajkanika	Trailokyapur	Nuadia	0	0		Yes	No	No		No	No		No	No		No
1233	Rajkanika	Trailokyapur	Gangadharprasaddia	143	897		Yes	No	Yes	Kharasr ota	No	No		No	No		No
1234	Rajnagar	Baghamari	Sailendra Sarai	174	1007		Yes	Yes	No		No	No		No	No		No
1235	Rajnagar	Baghamari	Khas Munda	166	983		Yes	Yes	No		No	No		No	No		No
1236	Rajnagar	Baghamari	Udyan	135	811		Yes	Yes	No		No	No		No	No		No
1237	Rajnagar	Baghamari	ManjulaPalli	136	800		Yes	Yes	No		No	No		No	No		No
1238	Rajnagar	Baghamari	Radhamalip ur	116	691		Yes	Yes	No		No	No		Yes	No		No
1239	Rajnagar	Baghamari	Baghamari	190	1141		Yes	Yes	No		No	No		No	No		No
1240	Rajnagar	Baghamari	Amarabati	123	853		Yes	No	No		No	No		No	No		No
1241	Rajnagar	Balisahipat na	Pancheswar	0	0		Yes	No	No		No	No		No	No		No
1242	Rajnagar	Balisahipat na	Madhupur	174	983		Yes	No	No		No	No		No	No		No
1243	Rajnagar	Balisahipat na	Manikhandi	14	64		Yes	No	No		No	No		No	No		No
1244	Rajnagar	Balisahipat na	Balisahipatna	335	1962		Yes	No	Yes	Brahma ni	No	No		No	No		No
1245	Rajnagar	Balisahipat na	Baradia	71	367		Yes	No	No		No	No		No	No		No

1246	Rajnagar	Balisahipat na	Padini	81	358		Yes	No	Yes	Brahma ni	No	No		No	No		No
1247	Rajnagar	Balisahipat na	Mangalpur	0	0		Yes	No	No		No	No		No	No		No
1248	Rajnagar	Balisahipat na	Dhandia	199	886		Yes	No	Yes	Brahma ni	No	No		No	No		No
1249	Rajnagar	Balisahipat na	Matia	127	515		Yes	No	No		No	No		No	No		No
1250	Rajnagar	Bandhapad a	Santhapada	269	1409		Yes	No	Yes	Hansua	No	No		No	No		No
1251	Rajnagar	Bandhapad a	Madhyapara	303	1353		Yes	No	No		No	No		No	No		No
1252	Rajnagar	Bandhapad a	Tangataila	86	620		Yes	No	Yes	Hansua	No	No		No	No		No
1253	Rajnagar	Bandhapad a	Firikidandi	196	1129		Yes	No	Yes	Hansua	No	No		No	No		No
1254	Rajnagar	Bandhapad a	Khandeipara	166	804		Yes	No	No		No	No		No	No		No
1255	Rajnagar	Bandhapad a	Dakhinadand i	124	690		Yes	No	No		No	No		No	No		No
1256	Rajnagar	Bandhapad a	Bandhapara	187	761		Yes	No	No		No	No		No	No		No
1257	Rajnagar	Bandhapad a	Chakibanka	184	889		Yes	No	Yes	Hansua	No	No		No	No		No
1258	Rajnagar	Belpal	Belpaldia	0	0		Yes	No	Yes	Brahma ni	No	No		No	No		No
1259	Rajnagar	Belpal	Belpal	781	3999		Yes	No	Yes	Brahma ni	No	No		No	No		No
1260	Rajnagar	Bhitaragar h	Handiagarh	6	28		Yes	No	No		No	No		No	No		No

1261	Rajnagar	Bhitaragar h	Bimisinagar	16	61		Yes	No	No		No	No		No	No		No
1262	Rajnagar	Bhitaragar h	Badhinakolh a	34	180		Yes	No	No		No	No		No	No		No
1263	Rajnagar	Bhitaragar h	Kendukolha	0	0		Yes	No	No		No	No		No	No		No
1264	Rajnagar	Bhitaragar h	Bhitargarh	313	1475		Yes	No	No		No	No		No	No		No
1265	Rajnagar	Bhitaragar h	Brahmanikho lha	97	483		Yes	No	No		No	No		No	No		No
1266	Rajnagar	Bhitaragar h	Gopinathpur	0	0		Yes	No	No		No	No		No	No		No
1267	Rajnagar	Bhitaragar h	Charipokhari a	202	1137		Yes	No	No		No	No		No	No		No
1268	Rajnagar	Bhitaragar h	Silapokhari	153	799		Yes	No	No		No	No		No	No		No
1269	Rajnagar	Bhitaragar h	Bishnupara	57	338		Yes	No	No		No	No		No	No		No
1270	Rajnagar	Bhitaragar h	Ambaora	3	20		Yes	No	No		No	No		No	No		No
1271	Rajnagar	Bhitaragar h	Laxminaraya npur	174	1070		Yes	No	No		No	No		No	No		No
1272	Rajnagar	Brahmansa hi	Arakhadiha	0	0		Yes	No	No		No	No		No	No		No
1273	Rajnagar	Brahmansa hi	Brahmansahi	405	1944		Yes	No	No		No	No		No	No		No
1274	Rajnagar	Brahmansa hi	Jayapur	88	491		Yes	No	No		No	No		No	No		No
1275	Rajnagar	Brahmansa hi	Badanaukana	192	1192		Yes	No	No		No	No		No	No		No

1276	Rajnagar	Brahmansa hi	Gobardhanpu r	269	1562		Yes	Yes	No		No	No		No	No		No
1277	Rajnagar	Brahmansa hi	Kshirkot	0	0		Yes	No	No		No	No		No	No		No
1278	Rajnagar	Brahmansa hi	Bandhapur	17	134		Yes	No	No		No	No		No	No		No
1279	Rajnagar	Brahmansa hi	Talapatta	0	0		Yes	No	No		No	No		No	No		No
1280	Rajnagar	Brahmansa hi	Velsari	0	0		Yes	No	No		No	No		No	No		No
1281	Rajnagar	Brahmansa hi	Bindhanauka na	102	517		Yes	No	No		No	No		No	No		No
1282	Rajnagar	Brahmansa hi	Kanhupur	0	0		Yes	No	No		No	No		No	No		No
1283	Rajnagar	Brahmansa hi	Praharajpur	176	1047		Yes	Yes	No		No	No		No	No		No
1284	Rajnagar	Brahmansa hi	Karanjia	0	0		Yes	No	No		No	No		No	No		No
1285	Rajnagar	Brahmansa hi	Akarapara	0	0		Yes	No	No		No	No		No	No		No
1286	Rajnagar	Brahmansa hi	Harishpur	0	0		Yes	No	No		No	No		No	No		No
1287	Rajnagar	Brahmansa hi	Sundripal	64	336		Yes	Yes	No		No	No		No	No		No
1288	Rajnagar	Brahmansa hi	Kadalichua	0	0		Yes	No	No		No	No		No	No		No
1289	Rajnagar	Brahmansa hi	Barunei	0	0		Yes	No	No		No	No		No	No		No
1290	Rajnagar	Brahmansa hi	Joginatha	0	0		Yes	No	No		No	No		No	No		No

1291	Rajnagar	Chandibau nsamula	Loknathprasa d	52	243		Yes	No	Yes	Brahma ni	No	No		No	No		No
1292	Rajnagar	Chandibau nsamula	Dholamara	208	1003		Yes	No	Yes	Brahma ni	No	No		No	No		No
1293	Rajnagar	Chandibau nsamula	Bedhuakolha	0	0		Yes	No	No		No	No		No	No		No
1294	Rajnagar	Chandibau nsamula	Kusunpur	0	0		Yes	No	No		No	No		No	No		No
1295	Rajnagar	Chandibau nsamula	Nuagaon(Sat agan)	0	0		Yes	No	No		No	No		No	No		No
1296	Rajnagar	Chandibau nsamula	Jharkata	38	186		Yes	No	Yes	Brahma ni	No	No		No	No		No
1297	Rajnagar	Chandibau nsamula	Chandibauns amula	283	1553		Yes	No	Yes	Brahma ni	No	No		No	No		No
1298	Rajnagar	Chandibau nsamula	Dakhinaveda	79	525		Yes	No	Yes	Brahma ni	No	No		No	No		No
1299	Rajnagar	Chandibau nsamula	Jaduchandra pur	212	1052		Yes	No	Yes	Brahma ni	No	No		No	No		No
1300	Rajnagar	Chandibau nsamula	Bahargarh	139	763		Yes	No	No		No	No		No	No		No
1301	Rajnagar	Chandibau nsamula	Chardia	110	726		Yes	No	Yes	Brahma ni	No	No		No	No		No
1302	Rajnagar	Chandibau nsamula	Bhadia	71	367		Yes	No	No		No	No		No	No		No
1303	Rajnagar	Chandibau nsamula	Hatiagadi	114	666		Yes	No	Yes	Brahma ni	No	No		No	No		No
1304	Rajnagar	Dangamal	Trilochanpur	69	382		Yes	Yes	No		No	No		No	No		No
1305	Rajnagar	Dangamal	Kamalpur	11	69		Yes	No	No		No	No		No	No		No

1306	Rajnagar	Dangamal	Saradaprasad	16	94		Yes	No	No		No	No		No	No		No
1307	Rajnagar	Dangamal	Badhadia	239	1260		Yes	No	No		No	No		No	No		No
1308	Rajnagar	Dangamal	Dangamal	339	1652		Yes	No	No		No	No		No	No		No
1309	Rajnagar	Dangamal	Bankual	51	257		Yes	No	No		No	No		No	No		No
1310	Rajnagar	Dangamal	DurgaPrasad	8	50		Yes	No	No		No	No		No	No		No
1311	Rajnagar	Dera	Dhobeigarh	79	413		Yes	No	No		No	No		No	No		No
1312	Rajnagar	Dera	Sendhakani	8	40		Yes	No	No		No	No		No	No		No
1313	Rajnagar	Dera	Bhatasahi	0	0		Yes	No	No		No	No		No	No		No
1314	Rajnagar	Dera	Kathapangara	113	550		Yes	No	No		No	No		No	No		No
1315	Rajnagar	Dera	Kathuaganda	61	276		Yes	Yes	No		No	No		No	No		No
1316	Rajnagar	Dera	Badhi	87	512		Yes	No	No		No	No		No	No		No
1317	Rajnagar	Dera	Nuapokhari	0	0		Yes	No	No		No	No		No	No		No
1318	Rajnagar	Dera	Nuagan	167	924		Yes	Yes	No		No	No		No	No		No
1319	Rajnagar	Dera	Khandiora	0	0		Yes	No	No		No	No		No	No		No
1320	Rajnagar	Dera	Chinchiri	67	337		Yes	Yes	No		No	No		No	No		No
1321	Rajnagar	Dera	Gokhani	244	1339		Yes	Yes	No		No	No		No	No		No
1322	Rajnagar	Dera	Gahmasikhar	55	318		Yes	Yes	No		No	No		No	No		No
1323	Rajnagar	Dera	Dera	159	968		Yes	Yes	No		No	No		No	No		No

1324	Rajnagar	Dera	Baghadia	0	0		Yes	No	No		No	No		No	No		No
1325	Rajnagar	Dera	Junapanga	0	0		Yes	No	No		No	No		No	No		No
1326	Rajnagar	Dera	Padmanavpatna	27	147		Yes	No	No		No	No		No	No		No
1327	Rajnagar	Ghadiamal	Padmanavpur	80	356		Yes	No	Yes	Patasala	No	No		No	No		No
1328	Rajnagar	Ghadiamal	Panchu Palli	259	1196		Yes	No	Yes	Patasala	No	No		No	No		No
1329	Rajnagar	Ghadiamal	Ghadiamal	391	1862		Yes	No	Yes	Patasala	No	No		Yes	No		No
1330	Rajnagar	Ghadiamal	Balarampur	130	669		Yes	No	No		No	No		No	No		No
1331	Rajnagar	Ghadiamal	Ramchandra pur	0	0		Yes	No	No		No	No		No	No		No
1332	Rajnagar	Ghadiamal	Daruora	251	1202		Yes	No	No		No	No		Yes	No		No
1333	Rajnagar	Ghadiamal	Nuagan(Baragan)	175	778		Yes	No	No		No	No		No	No		No
1334	Rajnagar	Gupti	Bagapatia	195	947		Yes	No	No		No	No		No	No		No
1335	Rajnagar	Gupti	Adabhutia	0	0		Yes	No	No		No	No		No	No		No
1336	Rajnagar	Gupti	Gupti	233	1379		Yes	No	No		No	No		No	No		No
1337	Rajnagar	Gupti	Banabiharipur	165	1019		Yes	No	No		No	No		No	No		No
1338	Rajnagar	Gupti	Debendranarayanpur	464	2605		Yes	No	No		No	No		No	No		No
1339	Rajnagar	Gupti	Singadapal	62	305		Yes	No	No		No	No		Yes	No		No

1340	Rajnagar	Gupti	Rajrajeswari pur	149	771		Yes	Yes	No		No	No		No	No		No
1341	Rajnagar	Gupti	Sangopalpur	0	0		Yes	No	No		No	No		No	No		No
1342	Rajnagar	Gupti	Baliora	0	0		Yes	No	No		No	No		No	No		No
1343	Rajnagar	Gupti	Krishnapriya pur	138	620		Yes	No	No		No	No		No	No		No
1344	Rajnagar	Gupti	Hariharpur	64	337		Yes	No	No		No	No		No	No		No
1345	Rajnagar	Gupti	Laxmiprasad	57	272		Yes	No	No		No	No		No	No		No
1346	Rajnagar	Gupti	Gopalpur	106	494		Yes	No	No		No	No		No	No		No
1347	Rajnagar	Gupti	Gadadharpur	9	56		Yes	No	No		No	No		No	No		No
1348	Rajnagar	Gupti	Narangarh	42	169		Yes	Yes	No		No	No		No	No		No
1349	Rajnagar	Gupti	Nachhipara	122	756		Yes	No	No		No	No		No	No		No
1350	Rajnagar	Gupti	Kanakapur	29	125		Yes	No	No		No	No		No	No		No
1351	Rajnagar	Gupti	Kanafulia	74	359		Yes	No	No		No	No		No	No		No
1352	Rajnagar	Hatina	Junapangara	101	508		Yes	No	No		No	No		No	No		No
1353	Rajnagar	Hatina	Paripangara	112	593		Yes	No	No		No	No		No	No		No
1354	Rajnagar	Hatina	Mugakani	86	447		Yes	No	No		No	No		No	No		No
1355	Rajnagar	Hatina	Hatina	312	1905		Yes	Yes	No		No	No		No	No		No
1356	Rajnagar	Hatina	Kaitha	196	1068		Yes	Yes	No		No	No		No	No		No
1357	Rajnagar	Hatina	Badkuji	0	0		Yes	No	No		No	No		No	No		No

1358	Rajnagar	Hatina	Endulapur	131	690		Yes	Yes	No		No	No		No	No		No
1359	Rajnagar	Hatina	Kandhamara	187	949		Yes	Yes	No		No	No		No	No		No
1360	Rajnagar	Hatina	Sankuji	0	0		Yes	No	No		No	No		No	No		No
1361	Rajnagar	Hatina	Chittakolha	0	0		Yes	No	No		No	No		No	No		No
1362	Rajnagar	Hatina	Lunia	21	105		Yes	No	No		No	No		No	No		No
1363	Rajnagar	Hatina	Teisimouza	0	0		Yes	No	No		No	No		No	No		No
1364	Rajnagar	Hatina	Jaudia	0	0		Yes	No	No		No	No		No	No		No
1365	Rajnagar	Hatina	Prasanpur	115	515		Yes	Yes	No		No	No		No	No		No
1366	Rajnagar	Hatina	Penth	103	442		Yes	Yes	No		No	No		No	No		No
1367	Rajnagar	Hatina	Bikeikani	0	0		Yes	No	No		No	No		No	No		No
1368	Rajnagar	Iswarpur	Bhitarkanika	0	0		Yes	No	No		No	No		No	No		No
1369	Rajnagar	Iswarpur	Righa Garh	247	1363		Yes	No	No		No	No		No	No		No
1370	Rajnagar	Iswarpur	Iswarpur	109	627		Yes	No	No		No	No		No	No		No
1371	Rajnagar	Iswarpur	Dighi	337	1484		Yes	No	No		No	No		No	No		No
1372	Rajnagar	Iswarpur	Pitanda	5	25		Yes	No	No		No	No		No	No		No
1373	Rajnagar	Iswarpur	Sana Gokhani	13	76		Yes	No	No		No	No		No	No		No
1374	Rajnagar	Iswarpur	Rajbijaya Nagar	65	462		Yes	No	No		No	No		No	No		No
1375	Rajnagar	Iswarpur	Madhupur	165	828		Yes	No	No		No	No		No	No		No
1376	Rajnagar	Iswarpur	Ajagar Patia	101	541		Yes	No	No		No	No		No	No		No

1377	Rajnagar	Iswarpur	Nuakhunta	54	274		Yes	No	Yes	Patasala	No	No		No	No		No
1378	Rajnagar	Iswarpur	Balabhadrapur	155	970		Yes	No	No		No	No		No	No		No
1379	Rajnagar	Iswarpur	Sila Pokhari	48	261		Yes	No	No		No	No		No	No		No
1380	Rajnagar	Iswarpur	Purusottampur	39	190		Yes	No	No		No	No		No	No		No
1381	Rajnagar	Iswarpur	Junus Nagar	160	832		Yes	No	No		No	No		No	No		No
1382	Rajnagar	Kandira	Dibakarpur	11	58		Yes	No	No		No	No		No	No		No
1383	Rajnagar	Kandira	Nuagan	175	778		Yes	No	No		No	No		Yes	No		No
1384	Rajnagar	Kandira	Chakamanpur	33	201		Yes	No	No		No	No		No	No		No
1385	Rajnagar	Kandira	Arjunpur	0	0		Yes	No	No		No	No		No	No		No
1386	Rajnagar	Kandira	Hansina Dia	1	6		Yes	No	No		No	No		No	No		No
1387	Rajnagar	Kandira	Sribantapur	30	135		Yes	No	No		No	No		No	No		No
1388	Rajnagar	Kandira	Padmanav Pur	73	382		Yes	No	No		No	No		No	No		No
1389	Rajnagar	Kandira	Gothakolha	19	73		Yes	No	No		No	No		No	No		No
1390	Rajnagar	Kandira	Jaganathpur	113	560		Yes	No	No		No	No		No	No		No
1391	Rajnagar	Kandira	Hansina	78	340		Yes	No	No		No	No		No	No		No
1392	Rajnagar	Kandira	Badapal	53	230		Yes	No	No		No	No		No	No		No
1393	Rajnagar	Kandira	Balarampur	130	669		Yes	No	No		No	No		No	No		No
1394	Rajnagar	Kandira	Baruna	78	367		Yes	No	No		No	No		No	No		No

1395	Rajnagar	Kandira	Madhupur	165	828		Yes	No	No		No	No		No	No		No
1396	Rajnagar	Kandira	Nethuria	62	283		Yes	No	No		No	No		No	No		No
1397	Rajnagar	Kandira	Hansua	180	856		Yes	No	Yes	Patasala	No	No		No	No		No
1398	Rajnagar	Kandira	Sankarnathpe ta	2	12		Yes	No	No		No	No		No	No		No
1399	Rajnagar	Kandira	Amanapari	16	74		Yes	No	No		No	No		No	No		No
1400	Rajnagar	Kandira	Kandira	201	832		Yes	No	No		No	No		No	No		No
1401	Rajnagar	Kandira	Nalajodi	64	316		Yes	No	No		No	No		No	No		No
1402	Rajnagar	Kandira	Baunsakani	96	471		Yes	No	No		No	No		No	No		No
1403	Rajnagar	Kandira	Khuntakana	5	22		Yes	No	No		No	No		No	No		No
1404	Rajnagar	Kandira	Bektakolha	39	172		Yes	No	No		No	No		No	No		No
1405	Rajnagar	Keradagar h	Keradagarh	605	3708		Yes	No	Yes	Brahma ni	No	No		Yes	No		No
1406	Rajnagar	Keruapal	Dalei Sahi	103	580		Yes	No	No		No	No		No	No		No
1407	Rajnagar	Keruapal	Ananta Keshari	100	509		Yes	No	No		No	No		No	No		No
1408	Rajnagar	Keruapal	Ahirajpur	131	729		Yes	Yes	No		No	No		No	No		No
1409	Rajnagar	Keruapal	Giria Pahi	140	828		Yes	No	No		No	No		No	No		No
1410	Rajnagar	Keruapal	Banipal	141	880		Yes	No	No		No	No		No	No		No
1411	Rajnagar	Keruapal	Sir Rajendrapur	112	741		Yes	Yes	No		No	No		No	No		No
1412	Rajnagar	Keruapal	Keruapal	214	1129		Yes	No	No		No	No		No	No		No
1413	Rajnagar	Keruapal	Garta	177	1032		Yes	No	No		No	No		No	No		No

1414	Rajnagar	Keruapal	Pravati	111	693		Yes	Yes	No		No	No		No	No		No
1415	Rajnagar	Khamarsahi	Nalitapatia	152	788		Yes	No	No		No	No		No	No		No
1416	Rajnagar	Khamarsahi	Khamarsahi	198	1015		Yes	No	No		No	No		Yes	No		No
1417	Rajnagar	Khamarsahi	RagadaPatia	74	415		Yes	No	No		No	No		No	No		No
1418	Rajnagar	Khamarsahi	Govindpur	430	1923		Yes	Yes	No		No	No		No	No		No
1419	Rajnagar	Khamarsahi	RajendraNarayanpur	9	53		Yes	No	No		No	No		No	No		No
1420	Rajnagar	Khamarsahi	RajendraNarayanpur	9	53		Yes	No	No		No	No		No	No		No
1421	Rajnagar	Khamarsahi	Paramanandpur	42	252		Yes	No	No		No	No		No	No		No
1422	Rajnagar	Khamarsahi	Govindpur	29	152		Yes	No	Yes	Hansua	No	No		No	No		No
1423	Rajnagar	Koilipur	Badkota	104	503		Yes	No	No		No	No		No	No		No
1424	Rajnagar	Koilipur	Tetelenga	153	752		Yes	No	No		No	No		No	No		No
1425	Rajnagar	Koilipur	Koilipur	116	634		Yes	No	No		No	No		No	No		No
1426	Rajnagar	Koilipur	Kankdia	203	1092		Yes	Yes	No		No	No		No	No		No
1427	Rajnagar	Koilipur	Bilakalupara	62	364		Yes	No	No		No	No		No	No		No
1428	Rajnagar	Koilipur	Barhapur	231	1122		Yes	No	No		No	No		No	No		No
1429	Rajnagar	Koilipur	Gankalu Para	29	206		Yes	No	No		No	No		No	No		No
1430	Rajnagar	Koilipur	Keradasahi	0	0		Yes	No	No		No	No		No	No		No

1431	Rajnagar	Koilipur	Duttapur	14	77		Yes	No	No		No	No		No	No		No
1432	Rajnagar	Koilipur	Isani palla	73	375		Yes	No	No		No	No		No	No		No
1433	Rajnagar	Koilipur	Badpalli	10	44		Yes	No	No		No	No		No	No		No
1434	Rajnagar	Koilipur	Barunipalla	52	292		Yes	No	No		No	No		No	No		No
1435	Rajnagar	Koilipur	Taradeipur	4	21		Yes	No	No		No	No		No	No		No
1436	Rajnagar	Koilipur	Inkiria	48	273		Yes	No	No		No	No		No	No		No
1437	Rajnagar	Koilipur	Badmaricha palli	115	520		Yes	No	No		No	No		No	No		No
1438	Rajnagar	Koilipur	Badpal	265	1307		Yes	No	No		No	No		No	No		No
1439	Rajnagar	Koilipur	Basantpur	118	657		Yes	No	No		No	No		No	No		No
1440	Rajnagar	Krushnana gar	Subarnpur	96	509		Yes	Yes	No		No	No		Yes	No		No
1441	Rajnagar	Krushnana gar	Baghua	138	939		Yes	Yes	No		No	No		No	No		No
1442	Rajnagar	Krushnana gar	Krishnanagar	183	1070		Yes	Yes	No		No	No		No	No		No
1443	Rajnagar	Krushnana gar	SailendraNag ar	117	702		Yes	Yes	No		No	No		No	No		No
1444	Rajnagar	Krushnana gar	Kanak Nagar	120	690		Yes	Yes	No		No	No		No	No		No
1445	Rajnagar	Krushnana gar	Pinchapatia	47	250		Yes	Yes	No		No	No		No	No		No
1446	Rajnagar	Kurunti	Pachimaveda	130	770		Yes	No	No		No	No		No	No		No
1447	Rajnagar	Kurunti	Maliparida	11	53		Yes	No	No		No	No		No	No		No

1448	Rajnagar	Kurunti	Guhalkani	91	474		Yes	No	No		No	No		No	No		No
1449	Rajnagar	Kurunti	Khamarsahi	198	1015		Yes	No	No		No	No		Yes	No		No
1450	Rajnagar	Kurunti	Jhinkiria	78	395		Yes	No	No		No	No		No	No		No
1451	Rajnagar	Kurunti	Chandrasekhar	115	589		Yes	No	No		No	No		Yes	No		No
1452	Rajnagar	Kurunti	Nathapur	111	565		Yes	No	No		No	No		No	No		No
1453	Rajnagar	Kurunti	Nodhabasanta	139	681		Yes	No	No		No	No		No	No		No
1454	Rajnagar	Kurunti	Kurunti	318	1862		Yes	No	No		No	No		No	No		No
1455	Rajnagar	Kurunti	Dhagua	24	141		Yes	No	No		No	No		No	No		No
1456	Rajnagar	Kurunti	Tiara	61	386		Yes	No	No		No	No		No	No		No
1457	Rajnagar	Kurunti	Chakradharpur	208	1060		Yes	No	No		No	No		No	No		No
1458	Rajnagar	Kurunti	Balarampur	182	901		Yes	No	No		No	No		No	No		No
1459	Rajnagar	Mahinsasur	Mahinsasur	342	1841		Yes	No	No		No	No		No	No		No
1460	Rajnagar	Mahinsasur	Kanhua	114	684		Yes	No	No		No	No		No	No		No
1461	Rajnagar	Mahinsasur	Baghua	60	402		Yes	No	No		No	No		No	No		No
1462	Rajnagar	Mahinsasur	Guludia	220	1175		Yes	No	No		No	No		No	No		No
1463	Rajnagar	Mahinsasur	Tarapada	128	641		Yes	No	No		No	No		Yes	No		No
1464	Rajnagar	Mahinsasur	Sukdevpur	0	0		Yes	No	No		No	No		No	No		No
1465	Rajnagar	Mahinsasur	Dhaneswarpur	91	496		Yes	No	Yes	Hansua	No	No		No	No		No

1466	Rajnagar	Mahinsasur	Mangarajpur	136	770		Yes	No	No		No	No		No	No		No
1467	Rajnagar	Mahulia	Jharpada	69	352		Yes	No	Yes	Brahmani	No	No		No	No		No
1468	Rajnagar	Mahulia	Baghataila	249	1211		Yes	No	Yes	Brahmani	No	No		No	No		No
1469	Rajnagar	Mahulia	Rajagarh	339	1659		Yes	No	Yes	Brahmani	No	No		No	No		No
1470	Rajnagar	Mahulia	Mahulia	207	1110		Yes	No	No		No	No		No	No		No
1471	Rajnagar	Mahulia	Manapara	233	1069		Yes	No	No		No	No		No	No		No
1472	Rajnagar	Mahulia	Benudharpur	14	59		Yes	No	No		No	No		No	No		No
1473	Rajnagar	Mahulia	Pokharia	148	766		Yes	No	No		No	No		No	No		No
1474	Rajnagar	Mahulia	Kani	188	1026		Yes	No	No		No	No		No	No		No
1475	Rajnagar	Ostia	Naladia	142	913		Yes	No	Yes	Brahmani	No	No		No	No		No
1476	Rajnagar	Ostia	Katakana	65	389		Yes	No	Yes	Brahmani	No	No		No	No		No
1477	Rajnagar	Ostia	Nagada	395	2033		Yes	No	Yes	Brahmani	No	No		No	No		No
1478	Rajnagar	Ostia	Ostia	279	1458		Yes	No	Yes	Brahmani	No	No		No	No		No
1479	Rajnagar	Ostia	Bhagabanpur	188	927		Yes	No	Yes	Brahmani	No	No		No	No		No
1480	Rajnagar	Ostia	Bandhapatana	235	1152		Yes	No	Yes	Brahmani	No	No		No	No		No
1481	Rajnagar	Ostia	Balikana	347	1764		Yes	No	Yes	Brahmani	No	No		No	No		No
1482	Rajnagar	Ostia	Jaganathpursasan	96	432		Yes	No	No		No	No		No	No		No

1483	Rajnagar	Rajanagar	Baragudidan da	27	168		Yes	No	Yes	Hansua	No	No		No	No		No
1484	Rajnagar	Rajanagar	Maliabuda	74	417		Yes	No	Yes	Hansua	No	No		No	No		No
1485	Rajnagar	Rajanagar	Sanora	65	317		Yes	No	Yes	Hansua	No	No		No	No		No
1486	Rajnagar	Rajanagar	Rajnagar	1063	5171		Yes	No	No		No	No		No	No		No
1487	Rajnagar	Rajanagar	Tamulia	0	0		Yes	No	No		No	No		No	No		No
1488	Rajnagar	Rajpur	Rajpur	476	2852		Yes	No	Yes	Brahma ni	No	No		No	No		No
1489	Rajnagar	Rajpur	Chandanpur	214	1200		Yes	No	Yes	Brahma ni	No	No		No	No		No
1490	Rajnagar	Rajpur	Balabhadrapr asad	114	634		Yes	No	Yes	Brahma ni	No	No		No	No		No
1491	Rajnagar	Rangani	Vekta	295	1570		Yes	No	No		No	No		No	No		No
1492	Rajnagar	Rangani	Sourendrapur	107	579		Yes	No	No		No	No		No	No		No
1493	Rajnagar	Rangani	Harina Pokhari	86	440		Yes	No	No		No	No		No	No		No
1494	Rajnagar	Rangani	Rangani	164	906		Yes	No	No		No	No		No	No		No
1495	Rajnagar	Rangani	Pata Paria	316	1881		Yes	No	No		No	No		No	No		No
1496	Rajnagar	Rangani	Chanra Kolha	194	1141		Yes	No	No		No	No		No	No		No
1497	Rajnagar	Rangani	Narayanpur	45	232		Yes	No	No		No	No		No	No		No
1498	Rajnagar	Rangani	Gopaljewpat na J.Block	0	0		Yes	No	No		No	No		No	No		No

1499	Rajnagar	Rangani	Gopaljew Patana	80	386		Yes	No	No		No	No		No	No		No
1500	Rajnagar	Rangani	Sailendranar ayanpur	115	674		Yes	No	No		No	No		No	No		No
1501	Rajnagar	Rangani	Sailendranar ayanpur (Purbajung	0	0		Yes	No	No		No	No		No	No		No
1502	Rajnagar	Rangani	Balunga Patia	12	44		Yes	No	No		No	No		No	No		No
1503	Rajnagar	Rangani	Gumura	23	162		Yes	No	No		No	No		No	No		No
1504	Rajnagar	Sanabadag opalpur	Sanolara	71	341		Yes	No	No		No	No		No	No		No
1505	Rajnagar	Sanabadag opalpur	Kusailo	147	882		Yes	No	No		No	No		No	No		No
1506	Rajnagar	Sanabadag opalpur	Badolara	134	686		Yes	No	No		No	No		No	No		No
1507	Rajnagar	Sanabadag opalpur	Bhatapara	152	734		Yes	No	No		No	No		No	No		No
1508	Rajnagar	Sanabadag opalpur	Kiajori	49	370		Yes	No	No		No	No		No	No		No
1509	Rajnagar	Sanabadag opalpur	Nurugan	227	1722		Yes	No	No		No	No		No	No		No
1510	Rajnagar	Sanabadag opalpur	Sanabadagopalpur	194	1210		Yes	No	No		No	No		No	No		No
1511	Rajnagar	Sanabadag opalpur	Garjanpur	201	997		Yes	No	No		No	No		No	No		No
1512	Rajnagar	Sanabadag opalpur	Jagannathapur	91	496		Yes	No	No		No	No		No	No		No

1513	Rajnagar	Satavaya	Habelichinta manipur	0	0		Yes	No	No		No	No		No	No		No
1514	Rajnagar	Satavaya	Bagapatia(Ut tar)	19	94		Yes	No	No		No	No		No	No		No
1515	Rajnagar	Satavaya	Kaduanasi	0	0		Yes	No	No		No	No		No	No		No
1516	Rajnagar	Satavaya	Sanagahiram atha	0	0		Yes	No	No		No	No		No	No		No
1517	Rajnagar	Satavaya	Baunsagarh	0	0		Yes	No	No		No	No		No	No		No
1518	Rajnagar	Satavaya	Badagahiram atha	0	0		Yes	No	No		No	No		No	No		No
1519	Rajnagar	Satavaya	Rabindrapalli	32	167		Yes	No	No		No	No		No	No		No
1520	Rajnagar	Satavaya	Magarkanda	205	1152		Yes	No	No		No	No		No	No		No
1521	Rajnagar	Satavaya	Barahipur	98	552		Yes	No	No		No	No		No	No		No
1522	Rajnagar	Satavaya	Satavaya	255	1286		Yes	Yes	No		No	No		No	No		No
1523	Rajnagar	Satavaya	Dantiapada	0	0		Yes	No	No		No	No		No	No		No
1524	Rajnagar	Satavaya	Kanhupur	40	215		Yes	Yes	No		No	No		No	No		No
1525	Rajnagar	Satavaya	Tentuliakolha	0	0		Yes	No	No		No	No		No	No		No
1526	Rajnagar	Satavaya	Sadanandapur	0	0		Yes	No	No		No	No		No	No		No
1527	Rajnagar	Satavaya	Govindapur	0	0		Yes	No	No		No	No		No	No		No

1528	Rajnagar	Satavaya	Sahebnagar	0	0		Yes	No	No		No	No		No	No		No
1529	Rajnagar	Satavaya	Mohanpur	0	0		Yes	No	No		No	No		No	No		No
1530	Rajnagar	Satavaya	Paramananda pur	42	252		Yes	No	No		No	No		No	No		No
1531	Rajnagar	Talachua	Rajpatana	75	488		Yes	Yes	No		No	No		No	No		No
1532	Rajnagar	Talachua	RajeswariNagar	89	461		Yes	Yes	No		No	No		No	No		No
1533	Rajnagar	Talachua	Jyoti Prasad	80	454		Yes	Yes	No		No	No		No	No		No
1534	Rajnagar	Talachua	RajendraNagar	233	1203		Yes	Yes	No		No	No		No	No		No
1535	Rajnagar	Talachua	Birabhanjapur	106	625		Yes	Yes	No		No	No		No	No		No
1536	Rajnagar	Talachua	Tikayat Nagar	210	1170		Yes	Yes	No		No	No		No	No		No
1537	Rajnagar	Talachua	Talchua	161	927		Yes	Yes	No		No	No		No	No		No
1538	Rajnagar	Talachua	Bhanja Prasad	48	304		Yes	Yes	No		No	No		No	No		No
1539	Rajnagar	Talachua	Sikar Pahi	135	737		Yes	Yes	No		No	No		No	No		No
1540	Kendrapara (M)	WARD NO.-0001	Madhyagandi	403	2124		Yes	No	No		No	No		No	No		No
1541	Kendrapara (M)	WARD NO.-0001	Samagudia	0	0		Yes	No	No		No	No		No	No		No

1542	Kendrapara (M)	WARD NO.-0002	Saranga	0	0		Yes	No	No		No	No		No	No		No
1543	Kendrapara (M)	WARD NO.-0002	Badabarnga	374	2087		Yes	No	No		No	No		No	No		No
1544	Kendrapara (M)	WARD NO.-0003	Talabaranga	513	2917		Yes	No	No		No	No		No	No		No
1545	Kendrapara (M)	WARD NO.-0003	Sundarapal	513	2917		Yes	No	No		No	No		No	No		No
1546	Kendrapara (M)	WARD NO.-0003	Chakadabara nga	0	0		Yes	No	No		No	No		No	No		No
1547	Kendrapara (M)	WARD NO.-0003	Chakada	513	2917		Yes	No	No		No	No		No	No		No
1548	Kendrapara (M)	WARD NO.-0004	Balarampur	0	0		Yes	No	No		No	No		No	No		No
1549	Kendrapara (M)	WARD NO.-0004	Bhagabanpur	0	0		Yes	No	No		No	No		No	No		No
1550	Kendrapara (M)	WARD NO.-0004	Iswarpur	519	2831		Yes	No	No		No	No		No	No		No
1551	Kendrapara (M)	WARD NO.-0004	Ajodhya Nagar	519	2831		Yes	No	No		No	No		No	No		No

1552	Kendrapara (M)	WARD NO.-0005	Gopa	382	1944		Yes	No	No		No	No		No	No		No
1553	Kendrapara (M)	WARD NO.-0005	Keshpur	382	1944		Yes	No	No		No	No		No	No		No
1554	Kendrapara (M)	WARD NO.-0006	Nasadi Pur	301	1772		Yes	No	No		No	No		No	No		No
1555	Kendrapara (M)	WARD NO.-0006	Bhagasewarpur	301	1772		Yes	No	No		No	No		No	No		No
1556	Kendrapara (M)	WARD NO.-0007	Mirpatna	414	2789		Yes	No	No		No	No		No	No		No
1557	Kendrapara (M)	WARD NO.-0007	Goudagopa	414	2789		Yes	No	No		No	No		No	No		No
1558	Kendrapara (M)	WARD NO.-0008	Mankarpur	472	2735		Yes	No	No		No	No		No	No		No
1559	Kendrapara (M)	WARD NO.-0009	Santhasahi	378	2023		Yes	No	No		No	No		No	No		No
1560	Kendrapara (M)	WARD NO.-0010	Madhapur	266	1684		Yes	No	No		No	No		No	No		No
1561	Kendrapara (M)	WARD NO.-0010	Madhial	266	1684		Yes	No	No		No	No		No	No		No

1562	Kendrapara (M)	WARD NO.-0011	Khadianga	375	1874		Yes	No	No		No	No		No	No		No
1563	Kendrapara (M)	WARD NO.-0012	Jaipura	526	3348		Yes	No	No		No	No		No	No		No
1564	Kendrapara (M)	WARD NO.-0013	Kendrapara	485	3060		Yes	No	No		No	No		No	No		No
1565	Kendrapara (M)	WARD NO.-0013	Garapur	485	3060		Yes	No	No		No	No		No	No		No
1566	Kendrapara (M)	WARD NO.-0014	Past Office Lane	408	2624		Yes	No	No		No	No		No	No		No
1567	Kendrapara (M)	WARD NO.-0015	Dillarpur	417	2440		Yes	No	No		No	No		No	No		No
1568	Kendrapara (M)	WARD NO.-0016 &0017	Badahat	852	5170		Yes	No	No		No	No		No	No		No
1569	Kendrapara (M)	WARD NO.-0018	Kakat	332	2148		Yes	No	No		No	No		No	No		No
1570	Kendrapara (M)	WARD NO.-0019	Chatarapatna	421	2380		Yes	No	No		No	No		No	No		No
1571	Kendrapara (M)	WARD NO.-0020	Odiso	387	1969		Yes	No	No		No	No		No	No		No

1572	Kendrapara (M)	WARD NO.-0020	Mahipal		0		Yes	No	No		No	No		No	No		No
1573	Kendrapara (M)	WARD NO.-0021	Kajala	667	3787		Yes	No	No		No	No		No	No		No
1574	Kendrapara (M)	WARD NO.-0021	Tinipada		0		Yes	No	No		No	No		No	No		No
1575	Kendrapara (M)	WARD NO.-0021	Bhramardiap atna		0		Yes	No	No		No	No		No	No		No
1576	Kendrapara (M)	WARD NO.-0021	Gualsing		0		Yes	No	No		No	No		No	No		No
1577	Pattamundai	WARD NO.-0001 & 0002	Sandhapali	540	3049		Yes	No	Yes	Brahma ni	No	No		No	No		No
1578	Pattamundai	WARD NO.-0003 & 0004	Tanupur	493	3895		Yes	No	Yes	Brahma ni	No	No		No	No		No
1579	Pattamundai	WARD NO.-0005 & 0006	Kasananta	607	3218		Yes	No	Yes	Brahma ni	No	No		No	No		No
1580	Pattamundai	WARD NO.-0007	Baladev Nagar & BaliPada(Part)	302	1894		Yes	No	Yes	Brahma ni	No	No		No	No		No

1581	Pattamundai	WARD NO.-0008 & 0009	Balipada(Part)	678	3905		Yes	No	Yes	Brahmani	No	No		No	No		No
1582	Pattamundai	WARD NO.-0009	Nuagan		0		Yes	No	Yes	Brahmani	No	No		No	No		No
1583	Pattamundai	WARD NO.-0009	Kakudipalli	0			Yes	No	Yes	Brahmani	No	No		No	No		No
1584	Pattamundai	WARD NO.-0010 & 0011	Pattamundai	653	4286		Yes	No	Yes	Brahmani	No	No		No	No		No
1585	Pattamundai	WARD NO.-0012	Baktarpur		0		Yes	No	Yes	Brahmani	No	No		No	No		No
1586	Pattamundai	WARD NO.-0013 & 0014	Pokhariapara	842	4263		Yes	No	Yes	Brahmani	No	No		No	No		No
1587	Pattamundai	WARD NO.-0013	Praharajpur	465	2393		Yes	No	No		No	No		No	No		No
1588	Pattamundai	WARD NO.-0015	Alva	339	1857		Yes	No	No		No	No		No	No		No
1589	Pattamundai	WARD NO.-0016 & 0017	Matia(Part)	760	4226		Yes	No	No		No	No		No	No		No

1590	Pattamundai	WARD NO.-0018	Dekhinadia		0		Yes	No	No		No	No		No	No		No
1591	Pattamundai	WARD NO.-0018	Tatana	338	1793		Yes	No	No		No	No		No	No		No
1592	Pattamundai	WARD NO.-0019 & 0020	Beltal	465	2420		Yes	No	No		No	No		No	No		No
1593	Pattamundai	WARD NO.-0020	Bandhapada	615	3330		Yes	No	No		No	No		No	No		No

[The list of villages vulnerable to different disasters to be maintained in Excel Format and to be uploaded with the volume II of the DDMP in the district portal]

Table No. 3.3 : List of **Hospitals/ Health Centers** Exposed to Cyclone:

Sl.No.	Name & location of the health Institutions	Gram Panchayat Name	Name of the Block
1	Rajkanika CHC	Baghabuda, Barunadiha, Bharigada, Kantapada, Koranda, Siko, Taras	Rajkanika
	Kandiahath PHC	Abdulpur, Charapada, Deulatara, Hatsahi, Namtara, Pradhanpada, Panasaganda	
	Dr. R.N.Rath Hosp. (Olavar),	Balarampur, Barha Domanda, Lahuni, Olavar, Parinuapada-Habulaganda, Pegarpada, Siopada, Baruna, Jaguleipada	
	Katana PHC,	Katana bania,	
	Koilipur PHC	Jaynagar, Koilipur, Trailokyapur	
2	Rajnagar CHC	Balisahipatana, Brahmansahi, Chandi Baunsamula, Dera, Kurunti, Mahulia, Sanabada Gopalpur	Rajnagar
	Dangamal PHC	Dangamal	
	Iswarpur PHC ,	Iswarpur	
	Gupti PHC,	Gupti, Kandira, Satabhaya	
	Talchua PHC	Talchua, Rangani	
	Jagannathpursasan PHC	Bandhapatana, Ostia	
3	AUL CHC	Argala, Areikana, Badambila, Balakati, Bhuinpur, Chandiagadi, Demal, Dimiripal, Manikapatana, Mendhapur, Nial, Tunga	AUL
	Gobindapur PHC	Gobindapur, Eradanga, Juania, Petapada	
	Batipada PHC ,	Batipada, Narendrapur, Nuapada, Patrapur, Sahira, Singiri	

	Palimi PHC,	Palimi, Desahi, Ketuapal	
	Sanamanga PHC,	Sanamanga, Kalaspur, Sansidha	
	Dasipur PHC ,	Dasipur, Padinipal	
	Mahu PHC ,	Mahu, Atala, Kolidiha	
4	Pattamundai CHC	Pattamundai(M), Bachhara, Badamulabasanta, Balipatana, Dihapada, Khadiana, Narasinghapur, Nilakanthapur, Sasan,	Pattamundai
	Badapada PHC,	Badapada, Dihudipur, Dosia,Kakharuni,Badamohanpur	
	Chandannagar PHC,	Chandan Nagar, Balabhadrapur, Damarpur, Khanata, Sansarfal, Srirampur,Ouapada,Bilikana	
	Sanjharia PHC ,	Sanjaria, Aradapalli, Gangarampur	
	Alapua PHC,	Alapua	
	Tulasidha PHC,	Penthapal, Taradipal	
	Andra PHC,	Andhara, Amrutamanohi, Baluria, Singhagaon	
5	Mahakalpara CHC	Mahakalpada, Alailo, Mangalpur, Rajagarh, Barakonda,Deulapada	Mahakalpara
	Bijayanagar PHC	Bijaynagar, Balipal, Badhia,Kalatunga,Babar	
	Ramnagar PHC	Ramnagar, Barakhanda, Kharinasi,Boulakani,Jamboo,Chhapali,Pareswarpur	
	Babar PHC	Gogua, Suniti	
	R.K.T. PHC	Khursia, Patalipanka, Tikarpanga	
	Badkul PHC	Badakul, Jayachandrapur, Karnja,Teragaon,Jadupur	
	Tikhiri PHC	Tikhiri, Ameipal,Belarnuagaon,Khursia,Naladia,Patalipanka	

	F.P. Lighthouse PHC	Batighar	
6	Marsaghai CHC	Marshaghai, Beruhan, Garajanga, Manikunda, parakula, Raghampur, Talasanga, Dasipur, Dumuka, Hindulia	Marsaghai
	Karilopatana PHC	Karilopatana, Jalapoka, Jamapada	
	Nankar PHC	Aitipur, Jalapoka	
	Pailo PHC	Antei, Pailo, Batira,	
	Rankal Ragunathpur PHC	Raghunathpur, Akhuadakhini, Bachharai, Bandhakata, Mehendingar	
	Kurutunga PHC	Angulai, Kuhudi, Silipur	
7	Patkura CHC	Patkura, Bedari, Nadiabarei, Padmapur, Pakhada, Ramachandrapur	Garadpur
	Korua PHC	Korua, Bangalpur, Bhagabanpur, Sana Adhanga	
	Madhusasan PHC	Madhusasan, Badabetara	
	Tyendakuda PHC	Tendakuda, Bantala, Palasudha	
	Garadpur PHC	Garadpur, Kalabuda, Talakusuma, Tikanpur	
8	Kendrapara District Hospital	Ghagara, Gulnagar, Kansar, Kapaleswar, Kuturanga, Ostapur, Shyamsundarpur	Kendrapara
	Indupur CHC	Indupur, Charigaon, Dhumat, Nikirei, Sanamantia, Ghagara, Dhola	
	Chandanpur PHC	Chandanpur, Keshapur, Palasingha, Gangapada, Kora, Barua,	
	Ayaba PHC	Ayaba, Purushottampur	
	Balia PHC	Bhagabatpur, Chakroda, Jamdhar, Shyamsundarpur, Bharatpur, Bagada.	

	Kalapada PHC	Kalapada,Ostapur	
9	Derabish CHC	Derabish, Kusiapal, Narsinghpur,Balia,Kaupada	Derabish
	Chandol PHC	Chandol, Palei,Ratadiakhandasahi,Khamala	
	Harianka PHC	Harianka, Indalo, Janra Barimula	
	Danpur PHC	Danapur, Basupur, Mukundapur	
	Santhapura PHC	Benipur, Mangalpur,Barimul,Khatiapala,Gualsingh	
	Biranilakanthapur PHC	Nahanga,Kurujunga,Raghudeipur,Benipur,Chhoti	

Table No.3. 4 : List of **Schools/ AWC** exposed to Cyclone:

Sl. No.	Name & Location of the School	Gram Panchayat Name	Block Name
1			
2			
3			
4			
5			
6			
7			
8			
9			
10			

Refer to Block wise School list at page 172-324

Table No. 3.5 : **Roads** exposed to **Cyclone** (Storm Surge)

Sl. No.	Road exposed to cyclone (storm surge) (From -----To)	Road Type	Length in Km	Block Name
1				
2				
3				
4				
5				
6				
7				
8				
9				
10				

Table No. 3.6 : List of **Hospitals/ Health Centers** Exposed to Tsunami:

Sl. No.	Name & Location of the Hospital/ Health Center	Gram Panchayat Name	Block Name
1	Jamboo ANM Centre	Jamboo	Mahakalpada
2	Batighar Light House PHC	Batighar	Mahakalpada

Table No. 3.7 : List of **Schools/AWC** exposed to Tsunami:

Sl. No.	Name & Location of the School	Gram Panchayat Name	Block Name
1	Rajapatna Project UP School	Talachua	Rajnagar
2	Rajendra Nagar Primary School	Talachua	Rajnagar
3	Talachua Nodal UP School	Talachua	Rajnagar
4	Satabhaya Pimary School	Satabhaya	Rajnagar
5	Kahnupur Pimary School	Satabhaya	Rajnagar

6	Kaitha Pimary School	Dera	Rajnagar
7	Prasannapur Project UGUP School	Brahmanasahi	Rajnagar
8	Pentha Project UP School	Brahmanasahi	Rajnagar
9	Jamboo Nodal UP School	Jamboo	Mahakalpada
10	Suniti Old field Project pry. School	Suniti	Mahakalpada

Table No. 3.8 : **Roads** exposed to **Tsunami**

Sl. No.	Road exposed to Tsunami (From -----To)	Road Type	Length in Km	Block Name
1	Jamboo to Kandarapatia	Village road	4.3	Mahakalpada
2	Mundatala Saharakani to sasan	Village road	1	Mahakalpada
3	Kadalichua to Sundaripal	Village road	1	Rajnagar
4	Sundaripal to Harishpur	Village road	1	Rajnagar
5	Harishpur to Karanjia	Village road	0.7	Rajnagar
6	Karanjia to Kahnupur	Village road	0.4	Rajnagar
7	Kahnupur to talapatta	Village road	0.4	Rajnagar
8	Talapatta to Pentha	Village road	0.3	Rajnagar
9	Pentha to prasannapur	Village road	1	Rajnagar
10	Prasannapur to chittakolha	Village road	1	Rajnagar
11	Chittakolha to Sankuji	Village road	0.8	Rajnagar
12	Sankuji to Kaitha	Village road	1	Rajnagar

Table No. 3.9 : List of **Hospitals/ Health Centers** Exposed to Flood:

Sl.No.	Name of the Block	Name & location of the health Institutions	No. of Beds	Gram Panchayat Name	Flood Causing Agent River
--------	-------------------	--	-------------	---------------------	---------------------------

1	Rajkanika CHC	Rajkanika CHC	16	Baghabuda, Baradia, Baruna, Barunadiha, Bharigada, Jagulipada, Kantapada, Koranda, Siko, Taras	Baitarani, Kharasrota
		Kandiahath PHC	1	Abdulpur, Charapada, Deulatara, Hatsahi, Namtara, Pradhanpada, Panasaganda	
		Dr. R.N.Rath Hosp. (Olavar),	1	Balarampur, Barha Domanda, Lahuni, Olavar, Parinuapada- Habulaganda, Pegarpada, Siopada	
		Katana PHC,	1	Katana bania	
		Koilipur PHC	1	Jaynagar, Koilipur, Trailokyapur	
2	Rajnagar CHC	Rajnagar CHC	16	Balisahipatana, Brahmansahi, Chandi Baunsamula, Dera, Koilipur, Kurunti, Mahulia, Sanabada Gopalpur	Brahmani, Hansua, Patasala
		Dangamal PHC	1	Dangamal	
		Iswarpur PHC ,	1	Iswarpur	
		Gupti PHC,	1	Gupti, Kandira, Satabhaya	
		Talchua PHC	1	Talchua, Rangani	
		Jagannathpursasan PHC	1	Bandhapatana, Ostia	

3	AUL CHC	AUL CHC	30	Angala, Areikana, Badambila, Balakati, Bhuinpur, Chandiagadi, Demal, Dimiripal, Manikapatana, Mendhapur, Nial, Tunga	Brahmani, Kani, Kharasrota
		• Gobindapur PHC	1	Gobindapur, Eradanga, Juania, Petapada	
		• Batipada PHC ,	1	Batipada, Narendrapur, Nuapada, Patrapur, Sahira, Singiri	
		• Palimi PHC,	1	Palimi, Desahi, Ketuapal	
		• Sanamanga PHC,	1	Sanamanga, Kalaspur, Sansidha	
		• Dasipur PHC ,	1	Dasipur, Padinipal	
		• Mahu PHC ,	1	Mahu, Atala, Kolidiha	
4	Pattamundai CHC	Pattamundai CHC	22	Pattamundai(M), Bachhara, Badamulabasanta, Balipatana, Dihapada, Karianta, Narasinghapur, Nilakanthapur, Sasan	Brahmani, Kani, Gobari.
		Badapada PHC	1	Badapada, Duhudipur, Dosia	

		Chandan Nagar PHC	1	Chandan Nagar, Balabhadrapur, Damarapur, Khanata, Sansarfal, Srirampur	
		Sanjharia PHC	1	Sanjharia, Aradapalli, Badamohanpur, Gangarampur	
		Alapua PHC,	1	Alapua, Penthapal	
		Tulasidha PHC,	1	Tulasidha, Bilikana, Oupada	
		Andra PHC,	1	Andhara, Amrutamanohi, Baluria, Singhagaon, Taradipal	
5	Mahakalpara CHC	Mahakalpara CHC	16	Mahakalpada, Alailo, Baulakani, Jamboo, Mangalpur, Rajagarh, Teragaon	Mahanadi, Paika, Luna, Chitrotpala, Gobari
		Bijayanagar PHC	1	Bijaynagar, Balipal, Baradanga, Deulapada	
		Ramnagar PHC	1	Ramnagar, Barakhanda, Kharinasi	
		Babar PHC	1	Babar, Badadihi, Gogua, Suniti	
		R.K.T. PHC	1	Jadupur, Khursia, Patalipanka, Tikarpanga	
		Badkul PHC	1	Badakul, Jayachandrapur, Karnja	
		Tikhiri PHC	1	Tikhiri, Ameipal	

		F.P. Lighthouse PHC	1	Batighar	
6	Marsaghai CHC	Marsaghai CHC	16	Marshaghai, Beruhan, Garajang, Manikunda, parakula, Raghampur, Talasanga, Dasipur, Dumuka, Silipur	
		Karilopatana PHC	1	Karilopatana, Jalapoka, Jamapada	Luna, Karandia, Chitrotpala
		Nankar PHC	1	Aitipur	
		Pailo PHC	1	Antei, Pailo, Batira, Mangarajpur	
		Rankal Ragunathpur PHC	1	Raghunathpur, Akhudakhini, Bachharai, Bandhakata, Mehendingar	
		Kurutunga PHC	1	Angulai, Kuhudi	
7	Patkura CHC	Patkura CHC	16	Patkura, Bedari, Nadiabarei, Padmapur, Pakhada, Ramachandrapur	
		Korua PHC	1	Korua, Bangalpur, Bhagabanpur, Sana Adhanga	Luna, Karandia, Paika, Chitropala
		Madhusasan PHC	1	Madhusasan, Badabetara	
		Tyendakuda PHC	1	Tendakuda, Bantala, Palasudha	
		Garadpur PHC	1	Garadpur, Kalabuda, Talakusuma, Tikanpur	

		Indupur CHC	12	Indupur, Charigaon, Dhumat, Nikirei	
8	Indupur CHC	Chandanpur PHC	1	Chandanpur, Keshapur, Palasingha, Sanamanitia	Luna, Karandia, Gobari, Brahamani, Birupa
	Kendrapara DHH				
		Ayaba PHC	1	Ayaba, Purushottampur	
		Balia PHC	1	Bhagabatpur, Chakroda, Jamdhar	
		Kalapada PHC	1	Kalapada, Bagada	
		Kendrapara DHH	30	Baro, Bharatpur, Dhola, Gangapada, Ghagara, Gulnagar, Kansar, Kapaleswar, Kora, Kuturanga, Ostapur, Shyamsundarpur	
9	Derabish CHC	Derabish CHC	16	Derabish, Barimula, Chhtra Chakroda, Chhoti, Endar, Golarhat, Gualsingh, Kurujanga, Kusiapal, Laxminarayanpur, Nahanga	
		Chandol PHC	1	Chandol, Balia, Palei, Narasinghapur	
		Harianka PHC	1	Harianka, Indalo, Janra Barimula	Luna, Karandia, Gobari, Brahamani, Birupa
		Danpur PHC	1	Danapur, Basupur, Mukundapur, Ratadihakhandasahi	
		Santhapura PHC	1	Benipur, Mangalpur	

		Biranilakanthapur PHC	1	Kaupada, Khamal	
--	--	--------------------------	---	-----------------	--

Table No. 3.10: List of **Schools/ AWC** exposed to **Flood**:

Sl. No.	Name & Location of the School	Gram Panchayat Name	Block Name	Flood Causing Agent
1	NADM HS, Argalsasan	Aragal	Aul-1	Brahmani River
2	Panchayat Girls HS, Desahi	Desahi		
3	Dadhibamanjew Bidyapitha			
4	S.C. HS, Maharkul	Dimiripal		
5	Janakalyan HS, Kusumi	Eradanga		
6	Godabarish BB, Gobindipurkutchery	Gobindapur		
7	Junia Girls HS, Junia	Juania		
8	Gopabandhu Girls HS, Hinjal	Ketuapal		
9	Janata High School, Palimi	Palimi		
10	Mohanpur High School			
11	Sansidha High School, Sansidha	Sansidha		
12	Gopabandhu UBP, Petapada	Petapada		
13	Thakurpatana High School, Thakurpatana			
14	Batipada High School, Batipada	Batipada	Aul-2	
15	Damodar High School, Ayatapur	Bhuinpur		
16	Manpur High School, Manpur	Kalaspur		
17	RN GP High School	Nial		

18	Kantheswar High School			
19	Sahadev Girls High School			
20	Panchayat HS, Nuapada	Nuapada		
21	DPS HS, Padanipal	Padanipal		
22	G.D. HS, Sanamanga	Sanamanga		
23	Panchayat High School, Sahira	Sahira		
24		Arehikana		
25	Panchayat Sitaram BP, Manikpatana	Manikpatana		
26	Pandarasheela High School	Narendrapur		
27	SKC HS, Patrapur	Patrapur		
28	CPBET HS, Tunga	Tunga		
29	Chakradhar HS, Dahisahi	Singiri		
30	Chandiagari High School			
31	Dr. Dibakar Sharma HS	Chandiagadi		
32	Utkalmani UBP, Atal	Atal		
33	Namouza High School			
34	Keshabananda Balika BP	Badambila		
35	Balakati Panchayat HS, Balakati	Balakati		
36	Aul High School, Aul			
37	SK Dev HS, Aul	Demal		
38	Binapani HS, Athapatana	Dasipur		
39	Govt. UG HS, Chandannagar	Kolidhia		
40	Govt. UG HS, Ekmania	Ekmania		

41	Mahu High School, Mahu	Mahu		
42	Mendhapur GP High School	Mendhapur		
43	Kusunpur HS, Kusunpur	Endara	Derabish-12	Mahanadi River
44	Jagulai BN, Belarapa	Narasinghapur		
45	Balunkeswar BP, Balabhadrapur	Laxminarayanpur		
46	Panchayat HS, Laxminaryanpur			
47	Derabish High School	Golarhat		
48	Mallikeswar HS	Palei		
49	R.C. BP, Sabalanganipada			
50	R.C HS, Fakirabad	Chatra Chakroda		
51	Chhatabata Girls HS			
52	Baba Sanatan BP	Baliala		
53	Jagulaipara Deshpur Girls BN			
54	Arateswar HS	Nahanga		
55	KC UBP, Santhapura			
56	R.C.SN, Chhoti	Chhoti		
57	Mangaleswar BP, Haladiapatana	Mangalpur		
58	Bhagabati HS, Belarpur	Raghudeipur		
59	Benipur High School, Benipur	Benipur		
60	Damodarjew BP, Bazar			
61	Panchayat HS, Kurujanga	Kurujanga		
62	Panchat Girls HS, Thakurpatana	Kusiapala		
63	Sudarson HS, Thakurhat	Guhalsingh		

64	Panchayat HS, Barimul	Barimul	Derabish-14	
65	Maruti UBP, Baghilobabanpur	Kaupada		
66	Sarada Academy, Chhakana	Indalo		
67	R.D.M. Girls HS			
68	Hariank HS, Hariank	Harianka		
69	Panchayat Girls HS, Mundalo			
70	Panchayat HS, Janarbarimul	Janarabarimul		
71	Bankimundai Girls HS	Chandol		
72	LB HS, Satyavihar			
73	Bagadevi BP, Daliji	Khamol		
74	B.B. Model HS, Dohali	Danpur		
75	Panchyat HS, Mukundapur	Mukundapur		
76	Ratadiakandasahi High School	Ratadiakhandasahi		
77	Nehurusmruti BP, Sorisia			
78	Aripada HS, Aripada	Basupur		
79	MM HS, Mohammadpur	Badabetara	Garadpur-9	
80	FH HS, Tyendakura	Tyendakura		
81	Maa Ranapuri Academi, Kadamachhanda			
82	Panchayat HS, Bantala	Bantala		
83	Talakusuma Gobindipur HS	Talakusuma		
84	Panchabati Girls High School			
85	Netaji High School, Pundilo			
86	Raisar Kharisan High School	Palasudha		

87	Kudanagari High School	Madhusasan		
88	Korua Govt. High School	Sanaadhanga	Garadpur-10	
89	Chitroptala Girls High School			
90	Radharaman HS, Adhangabhagabanpur	Bhagabanpur		
91	Ananta Jagulai Girls HS			
92	Balbihari BP, Mahal	Bangalpur		
93	Hurashai Girls High School			
94	Gopabandhu UBP, Sathilosisua			
95	Nadiabarei High School	Nadiabarei		
96	Sanatan Sanskrit Tol	Ramachandrapur		
97	Tikanpur High School	Tikanpur		
98	Sree Maa Girls High School			
99	Andalo Sanskrit Tol	Kalabuda	Garadpur-11	
100	Panchayat HS, Kalabuda			
101	Naindipur High School	Garadpur		
102	Garadpur High School			
103	Biswonath Sanskrit			
104	Pakhad High School	Pakhada		
105	Chauliabamara High School			
106	Patakura HS, Patakura	Patkura		
107	Sidheswar HS, Panasuapara			
108	Kaliagahai Natabar HS	Padmapur		
109	Bhagaban Girls HS	Bedari		

110	Panchayat Nagamani HS, Haridashpur			
111	Maa Mangala UBP, Dholajamara	Dhola	Kendrapara-5	
112	RGBP, Dhumant	Dhumat		
113	Sri Abhiram USS, Gagara	Ghagara		
114	Indupur Govt. High School	Indupur		
115	Indupur Girls High School			
116	Panchayat HS, Koro	Koro		
117	Panchayat Girls HS, Tanar			
118	Kutaranga GP HS, Bilamugabadi	Kutaranga		
119	Madanmohan Gyanapitha, Kutaranga			
120	Mahavir UBP, Nikirati	Nikirai		
121	Nikirai Girls HS, Nikirai			
122		Charigaon		
123	Balia Govt. High School	Bhagabatpur	Kendrapara-6	Mahanadi River & Brahmani River
124	LBUS, Mehendipur	Bharatpur		
125	Bharatpur Girls HS, Bharatpur			
126	Anchalika UBP, Chakroda	Chakroda		
127	Jagulai BP, Tarapur			
128	Gulnagar High School	Gulnagar		
129	Gulnagar Girls High School			
130	Ratnakar HS, Duhuria	Jamadhar		
131	Shyamsundarpur High School	Shyamsundarpur		
132	Dutial Model High School			

133	Tarando High School	Baro	Keandrapara-7			
134	Jagannath BP, Chaudakulat	Chandanpur				
135	Panchayat HS, Gogua	Gangapada				
136	Palasingha High School	Palasingha				
137	BM HS, Sanamantiajariabad	Sanamantia				
138	USS, Aruakadalibana	Keshpur				
139	Govari High School, Ayaba	Ayeba	Kendrapara-8			
140	SMBP, Bagada	Bagada				
141	Tunupur High School					
142	Kalapada High School	Kalapada				
143	Kansar Sahaspur High School	Kansar				
144	BBB HS, Kapaleswar	Kapaleswar				
145	Mahavir Girls HS, Jajanga					
146	Saraswati HS, Deypur	Ostapur				
147	Panchayat HS, Purusottampur	Purusottampur				
148	Manibaba Panchayat HS, Alailo	Alailo	Mahakalapada-19			
149	BP HS, Anduli	Balipala				
150	JN HS, Patragarh					
151	GMT HS, Balia					
152	Panchayat HS, Rajagada	Rajagada				
153	Binapani HS, Gayaspur					
154	Gajeswar BP, Deultara	Deulapada				
155	Bijoynagar HS, Bijoynagar	Bijoynagar				

156	L.K. BP, Malianch			
157	Uchhabeswar HS, Ramachandrapur	Badihi		
158	KB UB, Kansartarapada	Kanshar & Kanshar Badadandua		
159	Ramachandi HS, Ekalpur			
160	LNBP, Ashrambalikuda	Badakul	Mahakalapada-20	
161	BM HS, Badakul			
162	Ishaneswar High School, Karanja	Karanja		
163	YBB, Chadeigoan	Mahakalapada		
164	Yugajyoti Girls HS, Chadeigaon			
165	Panchayat HS, Keyarbank			
166	Chandrasekhar HS, Belarnuagaon	Teragaon		
167	Gopinathpur Sasan HS			
168	Bajrabudhi Girls HS			
169	Nigam High School, Ameipal	Ameipal	Mahakalapada-21	
170		Jadupur		
171	Panchayat HS, Jayachandrapur	Jayachandrapur		
172	Batamahapursusha HS, Badagaon			
173	Kapileswar HS, Khurusiapat	Khurusia		
174	Patalipanka HS	Patalipanka		
175	Chamapakeswar HS, Gararomita	Gadaromita		
176	Grameswar BP, Naladiasasan	Tikarpanga		
177	Bapujee HS, Tikhiri	Tikhiri		
178	BM HS, Dhaniapada			

179	Nigamananda HS, Rahama	Gagua	Mahakalapada-22	
180	Chakoda Gagua HS			
181	Nilakantheswar HS, Satamauja	Lanjura		
182	Tapovan HS, Benakanda	Suniti		
183	DRP HS, Jamboo	Jamboo		
184	Premchand BP, Baulakani	Baulakani		
185	Baradanga High School	Baradanga		
186	S.S.C.S HS, Nantar			
187	Gandhiji BP, Gojabandha	Barakandha	Mahakalapada-23	
188	Yubajyoti ASN, Barakanda			
189	B.M HS, Kochila	Petachhala		
190	Gyanamayee BP, Barakolikhala	Batighar		
191	Kharinasi HS, Kharinasi	Kharinasi		
192	Abalasundari Girls HS			
193	Mangalpur High School	Mangalpur		
194	R.B. HS, Ramanagar	Ramanagar		
195	Joyram HS, Karilopatana	Karilopatana	Marshaghai-24	
196	Raichand Girls High School			
197	Gandhiji BP, Aitipur	Aitipur		
198	Mukteswar National HS, Dhiabalarampur			
199	Jamapada High School, Jamapada	Jamapada		
200	Jamapada Girls High Scool			
201	Jalapoka Panchayat High School	Jalapoka		

202	Rameswar HS, R.K. Patana	Mehendinagar				
203	Panchayat High School, Bachharai	Bachhrai				
204	Janashakti HS, Pentha	Bandhakata				
205	Akhua Odanga HS	Akhua Dakhini				
206	Bajra Mohakali UBP, Dumuka	Dumuka	Marshaghai-25			
207	Adarsha Panchayat HS, Dasipur	Dasipur				
208	Maa Narayani HS, Balana					
209	Marshaghai Govt. High School	Manikunda				
210	SMBP, Mantiri	Hindulia				
211	Marshaghai Girls High School	Marshaghai				
212	Panchayat High School, Angulai	Angulai				
213	Indira Gandhi Girls HS, Kurutunga					
214	Sidhamahapuruso HS, Kuhudi	Kuhudi				
215	Baba Nanguli BP, Nembara					
216	Madhusagar BP, Angulai					
217	Tulasi Sanskrit Vidyalaya					
218	Tulasi Girls HS, Narendrapur					
219	Maninageswar High School, Silipur	Silipur				
220	Mandia Raghabpur HS	Raghabpur	Marshaghai-26			
221	Ishaneswar High School, Podana					
222	Kapilamuni HS, Pikarali	Parakula				
223	Antei High School, Antei	Antei				
224	Batira High School, Batira	Batira				

225	Budhikendulai HS, Mangarajpur	Mangarajpur		
226	Nrusinghajew HS, Manikpur	Talasanga		
227	Garajanga High School, Garajanga	Garajanga		
228	Maa Kaluni HS, Haladia	Berunha		
229	Gopaljew Girls HS, K Bindha			
230	Alapua High School	Alapua	Pattamundai-15	Brahmani River
231	SK HS, Sidhabali	Amrutamanohi		
232	Amrutamanohi Girls High School			
233	B.M HS, Andhara	Andhara		
234	Bhajanewar HS, Mandapada	Bachhra		
235	Balipatana High School	Balipatana		
236	Baluria High School, Baluria	Baluria		
237	Joyhind High School, Dandisahi	Penthapal		
238	Taradipal High School	Taradipal		
239	Malatidevi Girls High School			
240	Gobindipur Uchha Bidyalaya	Nilakanthapur		
241	Maa Dhanakhai Girls High School	Singhagaon		
242	NC HS, Badamulbasanta	Badamulubasanta	Pattamundai-16	
243	PSS Girls HS, Sanamulabasanta			
244	Napanga High School			
245	Satavauni High School	Dihapada		
246	Sabadev Baba High School	Narasinghapur		
247	BM HS, Atharbatia			

248	Panchayat HS, Gangarampur	Gangharampur		
249	Maa Chhulia High School			
250	Aradapalli High School, Aradapalli	Aradapalli		
251	Jariabaladev High School	Sanajaria		
252	NG HS, Niginpur			
253	Sree Pagalababa Girls High School			
254	G.P HS, Kharianta	Kharianta	Pattamundai-17	
255	KC Rajbhatt HS, Ambera			
256		Kakharuni		
257	Dakshineswar HS,D Kathiapada	Badapada		
258	UG BP, Dosia	Dosia		
259	Panchayat HS, Bilikana	Bilikana		
260	P L BP, Chandannagar	Chandannagar	Pattamundai-17	
261	Chandramauli Girls High School			
262	Chidananda Girls High School	Badamohanpur		
263	Govt. UG HS, Matiapada	Dhiudipur		
264	Nimapur Sasan High School	Sasan	Pattamundai-18	
265	R C HS, Srirampur	Srirampur		
266	HK HS, Damarpur	Damarpur		
267	Maa Basanti Girls High School			
268	MM HS, Madanpur Mohavir HS	Sansarphal		
269	M Girls High School, Madanpur			
270	RK HS, Sansarfal			

271	MY Bidyaniketan, Oupada	Oupada		
272	MY Bidyaniketan, Chandpur			
273	UG HS, Badapal	Khanta		
274	Jagannath BP, Balijhari			
275	Bapujee BS, Balabhadrapur	Balabhadrapur		
276	Utkalmani HS, Panasaganda	Panasaganda	Rajkanika-27	
277	Maa Kunajakalika HS, Badahalapada	Padhanpada		
278	Jagannath UBP, Sanahalapada			
279	Ishaneswar HS, Abdulpur	Abdulpur		
280	Hatasahi High School, Hatasahi	Hatasahi		
281	BP HS, Kandiahath	Charpada		
282	Namatara High School, Namatara	Namatara		
283	Laxminarayan HS, Deultara	Deultara		
284	Nrusinghanath UBP, Bhamanda	Siopada		
285	Kanapur High School	Barahadomunda		
286	R.C. HS, Safalanga	Nahuni		
287	Pegarapada HS, Pegarapada	Pegarapada		
288	Olaver Girls High School	Olaver	Rajkanika-28	
289	Olaver High School, Olaver	Balarampur		
290	BKB HS, Habalaganda	Parinuapada Habalaganda		
291	Baruna High School	Baruna		
292	LB Anchalika HS, Barunadia	Barunadia		
293	Panchyat HS, Bharigada	Bharigada		

294	R.N. HS, Rajkanika	Jagulaipada		
295	Sushree Devi HS, Kalikapur	Kantapada		
296	Taras HS, Taras	Taras		
297	Mahurigaon Govt. High School	Baghabuda		
298	Girls HS, Rajkanika			
299	BB HS, Arsha			
300	Baradia High School	Baradia	Rajkanika-29	
301	PMD HS, Pimpudi	Akhulipada		
302	Utkalmani BP, Dalikainda	Siko		
303	Giria High School, Giria	Koranda		
304	Ayodha BP, Banasaria			
305	Kanika HS, Ayatan	Trailokyapur		
306	Kamala Model Girls HS, Ayatan			
307	TK HS, Katana	Katanabania		
308	Charidesh Model Girls HS			
309	Samabaya Adarsha Girls HS			
310	NG BP, Kolha	Koilipur		
311	Panchayat HS, Joyanagar	Joyanagar		
312	Rajnagar HS, Rajnagar	Rajnagar	Rajnagar-30	
313		Mahisasura		
314	Nilakantheswar High School	Sanabadagopalur		
315		Balisahipatana		
316	Shree Jagannath HS, Kereragarh	Kereragarh		

317		Rajpur		
318	Ostia Bandhapatana HS	Ostia		
319	Jagannathpur SSN, Bhagabanpur			
320	Mahakali High School, Belpal	Belpal		
321	Bandhapada GP HS, Madhyapada	Bandhapada		
322	Kanasara Bidyashram, Firikidandy			
323	Basudev BP, Kandira	Kandira	Rajnagar-31	
324		Bhitargarh		
325		Dera		
326	Laxmibaraha HS, Hatiana	Hatina		
327	Nigamananda UBP, Naukana	Brahmanasahi		
328	Kanchaneswar HS, Kurunti	Kurunti		
329	Shee Jagannath HS, Chandibaunsamul	Chandibaunsamul		
330	Sabitridevi Girls High School			
331	Panchubarahi BN, Manapara	Mahulia		
332	Nilakantheswar HS, Baghataila			
333	Badapalli High School	Koilipur		
334	Sapaneswar HS, Barahapur			
335	Naganarayan HS, Dangamal	Dangamal	Rajnagar-32	
336	Sasibhusan HS, Krushnanagar	Krushnanagar		
337		Khamarasahi		
338		Talachua		
339	Vivekananda HS, Baghamari	Baghamari		

340	Rangani GP HS	Rangani		
341		Keruapal		
342	Panchubarahi Govt. UG HS, Satavaya	Satavaya		
343	Banabiharijew HS, Gopalpur	Gupti		
344	Binapani High School, Dighi	Iswardpur		
345	Sidheswar HS, Ghadiamal	Ghadiamal		

Sl. No.	Name & Location of the School	Gram Panchayat Name	Block Name	Flood Causing Agent
1				
2				
3				
4				
5				
6				
7				
8				
9				
10				

Table No.3. 11 : **Roads** exposed to **Flood**

Sl. No.	Road exposed to Flood (From -----To)	Road Type	Length in Km	Flood Causin g Agent	Block Name
1	Nuna Karandia right Embankment Gararr to Narayanpur	B.T. Road	11.00 Km to 37.80 Km	Nuna , Karadi a	Garadpur, Marshaghai, Mahakalapara
2	Chitrotpala left Embankment	Partly W.B.M , Partly earthern, Partly B.T	17.60Km to 48.80 Km	Chitrot pala	Garadpur, Marshaghai, Mahakalapara

Irrigation Division Wise Embankments in the District

Sl. No.	Division	Name of the Embankment	Type (Capital Embankment/ Other Agricultural/ Test Relief/ Saline)	Length (in Km.)
1	Mahanadi North Division- 1,Jagatpur ,Cuttack	Chitrotpala left embankment from RD 17.00km to 48.80km.	O.A.E	31.800
2		Mahanadi left embankment from RD 22.45km to 25.95km	O.A.E	3.500
3		Nuna-Karandia right embankment from RD 11.00km to 37.50km.	O.A.E	26.500
4		Sukapaika left embankment.	O.A.E	2.500
5		Sathilo, Salar, Karandia left Nuna right embankt.	O.A.E	2.000
6		Sana-Salar-Nankar on karandia left RD 00 to 4km.	T.R.E	4.000
7		Dhiabalarampur on karandia left.	T.R.E	3.000
8		Dihabaspur to nankar on karandia left.	T.R.E	1.000
9		Ayitipur to Balisingh on karandia left.	T.R.E	1.000
10		Godhan-Bartunga Gherry on Nuna right.	T.R.E	1.000
11		Karandiatpatna Gherry on Nuna right.	T.R.E	0.500
12		Paniola Gherry on Karandia right.	T.R.E	0.750
13		Dihajalapoka Gherry on Karandia right.	T.R.E	0.750
14		Karilopatna Gherry on Karandia right.	T.R.E	2.000

15		Hurasahi Gherry on Karandia right.	T.R.E	1.000
16		Goudagaon Gherry on Karandia right.	T.R.E	1.000
17		Nuna right TRE from Sathilo to Balarampur.	T.R.E	7.000
Total				89.300

Table No. 3.12: List of **Hospitals/ Health Centers** Exposed to Land Slide:

Sl. No.	Name & Location of the Hospital/ Health Center	Land Slide Zone/ Area/ Location	Block Name
1			
2			
3			
4			
5			
6			
7			
8			
9			
10			

Table No. 3.13: List of **Schools/ AWC** Exposed to Land Slide:

Sl. No.	Name & Location of the School/ AWC building	Land Slide Zone/ Area/ Location	Block Name
1			
2			
3			

4			
5			
6			
7			
8			
9			
10			

Table No. 3. 14 : Hospitals adjacent to Major Industrial Establishment/ Chemical Storage Points.

Sl. No.	Name & Location of the Industry/ Factory/ Chemical Storage Points	Name and location of the Hospital/ Health Center	Gram Panchayat	Block
1				
2				

Table No. 3.15: Schools and AWC adjacent of Major Industrial Establishments/ Chemical Storage Point

Sl. No.	Name & Location of the Industry/ Factory/ Chemical Storage Points	Name of School/ AWC.	Gram Panchayat	Block
1				
2				

Table No. 3.16 Village wise details of Population Requiring Special Care																	
Sl. No.	Block Name	Gram Panchayat Name	Village Name	Total No. of HHs	Total Population	No. of HHs headed by Women	No. of HHs headed by PWD	Child Population		No. of Persons With Disability (PWD)		No. of Widow	No. of Orphans		No. of Aged Persons (60 and above)		No. of Pregnant and lactating mothers
								0-5 Years	6-14 Years	M	F			M	F	M	
1																	
2																	
3																	
4																	
5																	
6																	
7																	
8																	
9																	
10																	
11																	
12																	
13																	
14																	
15																	
1000																	

[Note: The data to be collected from all the villages of the district with the help of Anganwadi Workers and Ward Members and to be maintained in the Excel format]

Information showing GP wise Pensioners data under different pension schemes in respect of Kendrapara District.

Sl No	Name of the District	Name of the Block	Sl no of GP	Name of the GP	No of pensioners getting pension under				
					Old Age		Widow	Disabled	
					Male	Female		Male	Female
1	2	3	4	5	6	7	8	9	10
1	Kendrapara	Aul	1	Arehikana	171	114	84	29	19
2	Kendrapara	Aul	2	Argal	182	121	108	28	19
3	Kendrapara	Aul	3	Atal	167	112	76	36	24
4	Kendrapara	Aul	4	Badambila	319	213	143	50	33
5	Kendrapara	Aul	5	Balakati	272	181	169	45	30
6	Kendrapara	Aul	6	Batipara	122	81	67	22	15
7	Kendrapara	Aul	7	Bhuinpur	157	104	138	40	27
8	Kendrapara	Aul	8	Chandiagar i	212	142	93	38	25
9	Kendrapara	Aul	9	Dasipur	122	81	63	28	19
10	Kendrapara	Aul	10	Demal	256	171	136	45	30
11	Kendrapara	Aul	11	Desahi	189	126	71	29	19
12	Kendrapara	Aul	12	Dimiripal	226	151	108	33	22
13	Kendrapara	Aul	13	Ekamania	94	62	63	13	9
14	Kendrapara	Aul	14	Eradanga	141	94	63	25	17
15	Kendrapara	Aul	15	Govindpur	152	101	86	26	17
16	Kendrapara	Aul	16	Juania	185	123	81	29	20
17	Kendrapara	Aul	17	Kalashpur	188	126	82	37	25
18	Kendrapara	Aul	18	Ketuapal	124	83	86	25	17
19	Kendrapara	Aul	19	Kolidiha	105	70	91	29	19
20	Kendrapara	Aul	20	Mahu	184	123	154	44	29
21	Kendrapara	Aul	21	Manikapata na	380	253	167	63	42
22	Kendrapara	Aul	22	Mendhapur	228	152	146	53	35
23	Kendrapara	Aul	23	Narendrapu r	216	144	168	51	34
24	Kendrapara	Aul	24	Nial	313	209	192	62	41
25	Kendrapara	Aul	25	Nuapada	92	61	71	15	10
26	Kendrapara	Aul	26	Padanipal	111	74	100	24	16
27	Kendrapara	Aul	27	Palimi	210	140	63	24	16
28	Kendrapara	Aul	28	Patrapur	216	144	118	44	29
29	Kendrapara	Aul	29	Petapara	107	71	82	19	13
30	Kendrapara	Aul	30	Sahira	205	137	79	33	22

31	Kendrapara	Aul	31	Sanamang a	177	118	106	33	22
32	Kendrapara	Aul	32	Sansidha	139	93	79	38	26
33	Kendrapara	Aul	33	Singiri	297	198	163	50	33
34	Kendrapara	Aul	34	Tunga	149	100	107	36	24
				Total	6408	4272	3602	1197	798
35	Kendrapara	Derabish	1	BALIA	276	184	166	46	31
36	Kendrapara	Derabish	2	BARIMUL	170	113	104	35	23
37	Kendrapara	Derabish	3	BASPUR	157	105	117	30	20
38	Kendrapara	Derabish	4	BENIPUR	175	117	94	38	25
39	Kendrapara	Derabish	5	CHANDOLA	270	180	190	53	36
40	Kendrapara	Derabish	6	CHATARCHA KRODA	166	111	88	26	18
41	Kendrapara	Derabish	7	CHOTI	118	79	68	22	15
42	Kendrapara	Derabish	8	DANPUR	231	154	100	30	20
43	Kendrapara	Derabish	9	ENDARA	279	186	162	43	29
44	Kendrapara	Derabish	10	GOLARHAT	187	125	148	44	29
45	Kendrapara	Derabish	11	GUALASINGH	222	148	117	47	31
46	Kendrapara	Derabish	12	HARIANKA	177	118	130	31	20
47	Kendrapara	Derabish	13	IDALO	306	204	107	46	31
48	Kendrapara	Derabish	14	JANARA BAROMULA	282	188	153	42	28
49	Kendrapara	Derabish	15	KAUPADA	218	145	112	33	22
50	Kendrapara	Derabish	16	KHAMOL	222	148	129	41	28
51	Kendrapara	Derabish	17	KURJANGA	205	137	121	39	26
52	Kendrapara	Derabish	18	KUSIAPAL	217	145	127	39	26
53	Kendrapara	Derabish	19	L.N. PUR	369	246	201	55	37
54	Kendrapara	Derabish	20	MANGALPUR	176	117	96	26	18
55	Kendrapara	Derabish	21	MUKUNDPUR	91	61	93	21	14
56	Kendrapara	Derabish	22	NAHANGA	303	202	171	69	46
57	Kendrapara	Derabish	23	NARSINGPU R	243	162	132	43	29
58	Kendrapara	Derabish	24	PALEI	263	175	128	58	39
59	Kendrapara	Derabish	25	R.K.SHAHI	168	112	152	40	26
60	Kendrapara	Derabish	26	RAGHUDAIP UR	147	98	86	32	21
				Total	5637	3758	3291	1028	685
61	Kendrapara	Garadpur	1	BADABETAR A	209	139	108	48	32
62	Kendrapara	Garadpur	2	BANGALPUR	488	325	239	56	37
63	Kendrapara	Garadpur	3	BANTALA	293	195	195	67	45
64	Kendrapara	Garadpur	4	BEDARI	269	180	172	56	38
65	Kendrapara	Garadpur	5	BHAGABANP UR	302	201	179	63	42

66	Kendrapara	Garadpur	6	GARADPUR	284	189	252	70	47
67	Kendrapara	Garadpur	7	KALABUDA	284	190	194	65	44
68	Kendrapara	Garadpur	8	MADHUSASANA	217	145	157	52	34
69	Kendrapara	Garadpur	9	NADIABARAI	246	164	201	54	36
70	Kendrapara	Garadpur	10	PADMAPUR	221	147	154	55	36
71	Kendrapara	Garadpur	11	PALASUDHA	186	124	166	53	35
72	Kendrapara	Garadpur	12	PAKHADA	357	238	204	68	45
73	Kendrapara	Garadpur	13	PATKURA	419	279	305	101	67
74	Kendrapara	Garadpur	14	RAMACHANDRAPUR	212	141	142	43	29
75	Kendrapara	Garadpur	15	SANAADHANGA	428	285	249	87	58
76	Kendrapara	Garadpur	16	TALAKUSUMA	385	257	182	70	47
77	Kendrapara	Garadpur	17	TIKANPUR	241	161	154	62	42
78	Kendrapara	Garadpur	18	TYENDAKURA	328	219	220	79	53
				Total	5369	3580	3472	1150	767
79	Kendrapara	Kendrapara	1	AYEBA	125	84	114	32	21
80	Kendrapara	Kendrapara	2	BAGADA	300	200	186	56	38
81	Kendrapara	Kendrapara	3	BARO	293	196	169	56	37
82	Kendrapara	Kendrapara	4	BHAGABATPUR	183	122	160	52	35
83	Kendrapara	Kendrapara	5	BHARATPUR	115	76	76	23	15
84	Kendrapara	Kendrapara	6	CHAKRODA	248	165	206	51	34
85	Kendrapara	Kendrapara	7	CHANDANPUR	231	154	138	59	40
86	Kendrapara	Kendrapara	8	CHARIGAON	123	82	120	34	23
87	Kendrapara	Kendrapara	9	DHOLA	119	79	92	31	20
88	Kendrapara	Kendrapara	10	DHUMAT	239	159	104	40	27
89	Kendrapara	Kendrapara	11	GANGAPADA	186	124	99	34	23
90	Kendrapara	Kendrapara	12	GHAGARA	122	82	102	33	22
91	Kendrapara	Kendrapara	13	GULNAGAR	149	99	88	28	19
92	Kendrapara	Kendrapara	14	INDUPUR	161	107	89	26	18
93	Kendrapara	Kendrapara	15	JAMDHAR	204	136	144	47	31
94	Kendrapara	Kendrapara	16	KALAPADA	203	136	137	36	24
95	Kendrapara	Kendrapara	17	KANSAR	206	137	166	51	34
96	Kendrapara	Kendrapara	18	KAPALESWA	176	117	129	42	28

		a		R					
97	Kendrapara	Kendrapara	19	KESHPUR	112	75	80	28	19
98	Kendrapara	Kendrapara	20	KORO	245	163	109	50	33
99	Kendrapara	Kendrapara	21	KUTARANGA	88	59	64	25	16
100	Kendrapara	Kendrapara	22	NIKIRAI	252	168	200	58	38
101	Kendrapara	Kendrapara	23	OSTAPUR	211	140	88	37	25
102	Kendrapara	Kendrapara	24	PALASINGHA	158	105	143	35	23
103	Kendrapara	Kendrapara	25	PURUSOTTAMPUR	172	114	131	39	26
104	Kendrapara	Kendrapara	26	SANAMANTIA	108	72	74	38	25
105	Kendrapara	Kendrapara	27	SYAMSUNDARPUR	287	191	219	62	41
				Total	5013	3342	3426	1102	735
106	Kendrapara	Mahakalapada	1	ALAILO	206	137	73	36	24
107	Kendrapara	Mahakalapada	2	AMEIPAL	249	166	196	31	21
108	Kendrapara	Mahakalapada	3	BADAKUL	453	302	238	63	42
109	Kendrapara	Mahakalapada	4	BADIHI	419	279	314	114	76
110	Kendrapara	Mahakalapada	5	BALIPAL	318	212	278	63	42
111	Kendrapara	Mahakalapada	6	BARADANGA	386	258	261	64	43
112	Kendrapara	Mahakalapada	7	BARKANDHA	384	256	246	62	41
113	Kendrapara	Mahakalapada	8	BATIGHAR	242	161	182	56	37
114	Kendrapara	Mahakalapada	9	BAULAKANI	205	136	222	60	40
115	Kendrapara	Mahakalapada	10	BIJAYNAGAR	336	224	204	52	35
116	Kendrapara	Mahakalapada	11	DEULAPADA	238	158	134	52	35
117	Kendrapara	Mahakalapada	12	GOGUA	575	383	411	127	85
118	Kendrapara	Mahakalapada	13	JADUPUR	209	139	134	54	36
119	Kendrapara	Mahakalapada	14	JAMBOO	255	170	200	76	51
120	Kendrapara	Mahakalapada	15	JAYACHANDRAPUR	221	148	85	29	19
121	Kendrapara	Mahakalapada	16	KARANJA	211	140	123	33	22
122	Kendrapara	Mahakalapada	17	KHARINASI	165	110	152	49	32
123	Kendrapara	Mahakalapada	18	KHURUSIA	173	116	60	23	15
124	Kendrapara	Mahakalapada	19	MAHAKALPARA	442	294	203	61	40
125	Kendrapara	Mahakalapada	20	MANGALPUR	429	286	202	84	56
126	Kendrapara	Mahakalapada	21	PATALIPANKA	271	180	127	37	25

127	Kendrapara	Mahakalapada	22	RAJAGARH	268	179	167	48	32
128	Kendrapara	Mahakalapada	23	RAMNAGAR	304	203	183	53	35
129	Kendrapara	Mahakalapada	24	SUNITI	321	214	248	91	61
130	Kendrapara	Mahakalapada	25	TERAGAON	397	265	159	59	39
131	Kendrapara	Mahakalapada	26	TIKARPANGA	469	312	168	73	49
132	Kendrapara	Mahakalapada	27	TIKHIRI	416	277	249	73	49
				Total	8560	5707	5218	1621	1081
133	Kendrapara	Marshaghai	1	Aitipur	248	165	159	49	33
134	Kendrapara	Marshaghai	2	Akhuadakhi ni	249	166	158	47	31
135	Kendrapara	Marshaghai	3	Angulai	316	211	208	65	43
136	Kendrapara	Marshaghai	4	Antei	163	109	102	30	20
137	Kendrapara	Marshaghai	5	Bachharai	266	177	172	53	35
138	Kendrapara	Marshaghai	6	Bandhakata	204	136	138	44	29
139	Kendrapara	Marshaghai	7	Batira	145	96	86	24	16
140	Kendrapara	Marshaghai	8	Beruhan	236	157	163	53	35
141	Kendrapara	Marshaghai	9	Dasipur	212	142	123	34	23
142	Kendrapara	Marshaghai	10	Dumuka	234	156	147	44	29
143	Kendrapara	Marshaghai	11	Garajanga	340	227	204	58	39
144	Kendrapara	Marshaghai	12	Hindulia	189	126	129	41	27
145	Kendrapara	Marshaghai	13	Jalapoka	191	127	120	36	24
146	Kendrapara	Marshaghai	14	Jamapara	199	133	122	35	23
147	Kendrapara	Marshaghai	15	Karilopatna	294	196	165	43	29
148	Kendrapara	Marshaghai	16	Kuhudi	311	207	198	60	40
149	Kendrapara	Marshaghai	17	Mangarajpu r	178	119	120	39	26
150	Kendrapara	Marshaghai	18	Manikunda	183	122	108	30	20
151	Kendrapara	Marshaghai	19	Marshaghai	305	203	195	59	40
152	Kendrapara	Marshaghai	20	Mehendina gar	191	127	94	21	14
153	Kendrapara	Marshaghai	21	Parakula	286	190	186	57	38
154	Kendrapara	Marshaghai	22	Raghabpur	130	87	66	15	10
155	Kendrapara	Marshaghai	23	Silipur	201	134	134	42	28

		i							
156	Kendrapara	Marshagha i	24	Talasanga	242	162	137	37	24
				Total	5510	3674	3432	1015	676
157	Kendrapara	Pattamund ai	1	Alapua	134	89	108	32	21
158	Kendrapara	Pattamund ai	2	Amrutaman ohi	344	229	191	43	29
159	Kendrapara	Pattamund ai	3	Andara	243	162	64	48	32
160	Kendrapara	Pattamund ai	4	Aradapalli	104	69	66	17	11
161	Kendrapara	Pattamund ai	5	Bachhara	110	73	64	16	10
162	Kendrapara	Pattamund ai	6	Badamoha npur	179	119	83	33	22
163	Kendrapara	Pattamund ai	7	Badamulab asanta	231	154	203	52	35
164	Kendrapara	Pattamund ai	8	Badapada	197	131	178	47	31
165	Kendrapara	Pattamund ai	9	Balabhadra pur	257	171	36	20	13
166	Kendrapara	Pattamund ai	10	Balipatna	162	108	126	27	18
167	Kendrapara	Pattamund ai	11	Baluria	155	103	135	36	24
168	Kendrapara	Pattamund ai	12	Bilikana	317	211	198	58	39
169	Kendrapara	Pattamund ai	13	Chandanna gar	410	273	228	84	56
170	Kendrapara	Pattamund ai	14	Damarpur	261	174	100	45	30
171	Kendrapara	Pattamund ai	15	Dihapada	269	179	168	41	27
172	Kendrapara	Pattamund ai	16	Dihudipur	171	114	92	42	28
173	Kendrapara	Pattamund ai	17	Dosia	253	169	101	42	28
174	Kendrapara	Pattamund ai	18	Gangaramp ur	172	115	114	37	25
175	Kendrapara	Pattamund ai	19	Kakharuni	305	203	102	29	19
176	Kendrapara	Pattamund ai	20	Khadiana	191	127	163	44	29
177	Kendrapara	Pattamund ai	21	Khanata	191	127	124	45	30
178	Kendrapara	Pattamund ai	22	Narasinghp ur	170	114	111	24	16
179	Kendrapara	Pattamund ai	23	Nilakanthap ur	193	129	130	43	28
180	Kendrapara	Pattamund ai	24	Oupada	293	195	178	53	36
181	Kendrapara	Pattamund ai	25	Penthapal	296	198	137	49	33
182	Kendrapara	Pattamund ai	26	Sanjaria	334	223	183	54	36

183	Kendrapara	Pattamund ai	27	Sansarfal	295	197	80	28	19
184	Kendrapara	Pattamund ai	28	Sasan	175	116	153	40	27
185	Kendrapara	Pattamund ai	29	Singhagao n	126	84	87	23	15
186	Kendrapara	Pattamund ai	30	Srirampur	443	295	201	77	51
187	Kendrapara	Pattamund ai	31	Taradipal	234	156	93	30	20
				Total	7213	4809	3995	1257	838
188	Kendrapara	Rajkanika	1	ABDULPUR	158	105	76	25	17
189	Kendrapara	Rajkanika	2	AKHULIPADA	193	129	150	56	37
190	Kendrapara	Rajkanika	3	B. DOMANDA	155	103	108	30	20
191	Kendrapara	Rajkanika	4	BAGHABUDA	191	127	102	33	22
192	Kendrapara	Rajkanika	5	BHARIGADA	161	107	138	30	20
193	Kendrapara	Rajkanika	6	BALARAMPU R	221	148	162	40	27
194	Kendrapara	Rajkanika	7	BARADIA	240	160	113	31	20
195	Kendrapara	Rajkanika	8	BARUNA	116	78	73	25	16
196	Kendrapara	Rajkanika	9	BARUNADIHA	173	115	111	28	19
197	Kendrapara	Rajkanika	10	CHARAPADA	175	117	135	34	23
198	Kendrapara	Rajkanika	11	DEULATARA	187	125	165	51	34
199	Kendrapara	Rajkanika	12	HATASAH	97	64	41	34	23
200	Kendrapara	Rajkanika	13	JAGULAI PAD A	207	138	128	47	32
201	Kendrapara	Rajkanika	14	JAYANAGAR	290	194	119	49	33
202	Kendrapara	Rajkanika	15	KANTAPADA	256	170	112	43	29
203	Kendrapara	Rajkanika	16	KATANABANI A	499	333	185	75	50
204	Kendrapara	Rajkanika	17	KOILIPUR	284	190	114	44	29
205	Kendrapara	Rajkanika	18	KORANDA	245	163	103	38	25
206	Kendrapara	Rajkanika	19	NAHUNI	312	208	219	100	67
207	Kendrapara	Rajkanika	20	NAMATARA	161	108	62	24	16
208	Kendrapara	Rajkanika	21	OLAVR	139	92	119	35	24
209	Kendrapara	Rajkanika	22	P.HABALAGA NDA	194	129	124	38	26
210	Kendrapara	Rajkanika	23	PADHANPAD A	108	72	77	25	17
211	Kendrapara	Rajkanika	24	PANASAGAN DA	152	101	86	24	16
212	Kendrapara	Rajkanika	25	PEGARPADA	130	87	68	19	13
213	Kendrapara	Rajkanika	26	SIHOPADA	172	115	89	27	18
214	Kendrapara	Rajkanika	27	SIKO	200	133	68	38	25
215	Kendrapara	Rajkanika	28	TARAS	176	118	80	30	20
216	Kendrapara	Rajkanika	29	TRAILOKYAP UR	311	208	182	62	41

				Total	5903	3935	3307	1135	757
217	Kendrapara	Rajnagar	1	Baghamari	70	46	32	10	6
218	Kendrapara	Rajnagar	2	Balisahi Patna	225	150	81	34	23
219	Kendrapara	Rajnagar	3	Bandhapada	498	332	249	100	67
220	Kendrapara	Rajnagar	4	Belpal	150	100	40	16	11
221	Kendrapara	Rajnagar	5	Bhitargarh	139	92	36	15	10
222	Kendrapara	Rajnagar	6	Brahman Sahi	242	161	167	66	44
223	Kendrapara	Rajnagar	7	C.B.Mula	373	248	149	63	42
224	Kendrapara	Rajnagar	8	Dangamala	137	91	73	26	17
225	Kendrapara	Rajnagar	9	Dera	238	159	105	42	28
226	Kendrapara	Rajnagar	10	Ghadiamal	110	74	58	17	11
227	Kendrapara	Rajnagar	11	Gupti	308	205	181	79	53
228	Kendrapara	Rajnagar	12	Hatina	219	146	29	13	8
229	Kendrapara	Rajnagar	13	Iswarpur	217	145	149	62	41
230	Kendrapara	Rajnagar	14	Kandira	308	205	182	75	50
231	Kendrapara	Rajnagar	15	Keradagarh	82	54	28	11	7
232	Kendrapara	Rajnagar	16	Keruapal	104	69	31	12	8
233	Kendrapara	Rajnagar	17	Khamarsahi	68	46	38	11	8
234	Kendrapara	Rajnagar	18	Koilipur	307	204	175	60	40
235	Kendrapara	Rajnagar	19	Krushnana gar	67	45	33	12	8
236	Kendrapara	Rajnagar	20	Kurunti	369	246	165	64	43
237	Kendrapara	Rajnagar	21	Mahinsasur	103	68	57	13	9
238	Kendrapara	Rajnagar	22	Mahulia	318	212	162	65	43
239	Kendrapara	Rajnagar	23	Ostia	298	199	90	31	21
240	Kendrapara	Rajnagar	24	Rajnagar	334	223	282	106	71
241	Kendrapara	Rajnagar	25	Rajpur	148	98	39	13	8
242	Kendrapara	Rajnagar	26	Rangani	183	122	111	50	34
243	Kendrapara	Rajnagar	27	S.B.Gopalpur	332	222	195	82	55
244	Kendrapara	Rajnagar	28	Satavaya	130	87	77	24	16
245	Kendrapara	Rajnagar	29	Talachua	266	177	216	86	57
				Total	6342	4228	3231	1257	838
246	Kendrapara	Kendrapara Municipality	1	WARD 1	125	83	68	21	14
247	Kendrapara	Kendrapara Municipality	2	WARD 2	86	57	34	9	6
248	Kendrapara	Kendrapara Municipality	3	WARD 3	99	66	55	12	8
249	Kendrapara	Kendrapara Municipality	4	WARD 4	62	41	32	11	8

250	Kendrapara	Kendrapara Municipality	5	WARD 5	23	15	10	5	3
251	Kendrapara	Kendrapara Municipality	6	WARD 6	40	27	15	9	6
252	Kendrapara	Kendrapara Municipality	7	WARD 7	64	43	51	16	11
253	Kendrapara	Kendrapara Municipality	8	WARD 8	68	45	36	9	6
254	Kendrapara	Kendrapara Municipality	9	WARD 9	29	19	17	7	5
255	Kendrapara	Kendrapara Municipality	10	WARD 10	41	27	24	8	6
256	Kendrapara	Kendrapara Municipality	11	WARD 11	61	41	42	14	9
257	Kendrapara	Kendrapara Municipality	12	WARD 12	64	42	45	17	11
258	Kendrapara	Kendrapara Municipality	13	WARD 13	32	22	32	13	8
259	Kendrapara	Kendrapara Municipality	14	WARD 14	83	55	71	23	15
260	Kendrapara	Kendrapara Municipality	15	WARD 15	55	37	53	24	16
261	Kendrapara	Kendrapara Municipality	16	WARD 16	66	44	70	16	10
262	Kendrapara	Kendrapara Municipality	17	WARD 17	65	43	41	12	8
263	Kendrapara	Kendrapara Municipality	18	WARD 18	57	38	46	14	9
264	Kendrapara	Kendrapara Municipality	19	WARD 19	55	37	44	14	9
265	Kendrapara	Kendrapara Municipality	20	WARD 20	53	35	45	11	8
266	Kendrapara	Kendrapara Municipality	21	WARD 21	36	24	17	9	6
				Total	1263	842	848	274	182
267	Kendrapara	Pattamundai Municipality	1	WARD 1	71	47	41	7	5
268	Kendrapara	Pattamundai Municipality	2	WARD 2	93	62	56	15	10
269	Kendrapara	Pattamundai Municipality	3	WARD 3	59	40	41	18	12
270	Kendrapara	Pattamundai Municipality	4	WARD 4	115	76	41	15	10
271	Kendrapara	Pattamundai Municipality	5	WARD 5	81	54	43	13	8
272	Kendrapara	Pattamundai Municipality	6	WARD 6	104	69	29	11	7
273	Kendrapara	Pattamundai Municipality	7	WARD 7	110	73	43	18	12
274	Kendrapara	Pattamundai Municipality	8	WARD 8	68	45	56	19	13
275	Kendrapara	Pattamundai Municipality	9	WARD 9	75	50	38	9	6
276	Kendrapara	Pattamundai Municipality	10	WARD 10	64	43	43	14	9
277	Kendrapara	Pattamundai Municipality	11	WARD 11	85	57	39	12	8

278	Kendrapara	Pattamundai Municipality	12	WARD 12	73	49	34	7	5
279	Kendrapara	Pattamundai Municipality	13	WARD 13	77	51	36	14	10
280	Kendrapara	Pattamundai Municipality	14	WARD 14	40	27	19	7	5
281	Kendrapara	Pattamundai Municipality	15	WARD 15	89	60	27	10	7
282	Kendrapara	Pattamundai Municipality	16	WARD 16	106	71	50	17	11
283	Kendrapara	Pattamundai Municipality	17	WARD 17	72	48	34	6	4
284	Kendrapara	Pattamundai Municipality	18	WARD 18	80	53	33	11	7
285	Kendrapara	Pattamundai Municipality	19	WARD 19	56	37	42	13	8
286	Kendrapara	Pattamundai Municipality	20	WARD 20	35	24	33	11	7
				Total	1553	1035	777	246	164

**Total no. of Govt. and Private High Schools (10th Class)
functioning in the District with details Address and
telephone No.**

Sl. No.	Block	Name of Govt. High School (10th Class)	Category	Name of the G.P	Detail Address	Telephone No.
1	2	3	4	5	6	7
1	AUL	ATHAPATANA BINAPANI HIGH SCHOOL, DASIPUR	Govt.	DEMAL	AT/PO-DASIPUR VIA-AUL PIN-754219	8018230476
2	AUL	AUL HIGH SCHOOL, AUL	Govt.	NIAL	AT/PO-AUL PIN-754219	9438110609
3	AUL	BATIPADA HIGH SCHOOL, BATIPADA, BATIPADA	Govt.	BATIPADA	AT/PO-BATIPADA	9938175424
4	AUL	CHAKRADHARA HIGH SCHOOL, DAHISAHI	Govt.	CHANDIAGARI	AT-CHANDIAGARI PO-MALAPATANA	9692170398
5	AUL	CHANDIAGIRI HIGH SCHOOL, CHANDIAGARI	Govt.	SINGIRI	AT-DAHISAHI PO-SINGIRI PIN-754215	9437133244
6	AUL	D.P.S HIGH SCHOOL PADANIPAL	Govt.	PADANIPAL	AT/PO-PADANIPAL VIA-BHUINPUR	9937417201
7	AUL	DADHIBAMANJEW BIDYAPITHA, DESAHI	Govt.	DESAHI	AT-DESAHI PO-DADHIBAM	9938078266

					ANJEW	
8	AUL	DAMODAR HIGH SCHOOL, AYATAPUR	Govt.	KALASPUR	AT- AYATAPUR PO- BHUINPUR	9658507602
9	AUL	G.D. HIGH SCHOOL, SANAMANGA	Govt.	SANAMANG A	AT/PO- SANAMANG A VIA- BATIPADA PIN-754218	8895204821
10	AUL	GODABARISH BIDYABHABAN, GOBINDPUR KATCHERY	Govt.	GOVINDIPU R	AT/PO- G.PUR KUTCHERY	9437719932
11	AUL	GOPABANDHU GIRLS HIGH SCHOOL, HINJAL	Govt.	KETUAPAL	AT-HINJAL PO- DADHIBAM ANJEW	9777237324
12	AUL	JANAKALYAN HIGH SCHOOL, KUSUMI	Govt.	ERADANGA	AT-KUSUMI PO- ERADANGA VIA-G.PUR KUTCHERY	8895472696
13	AUL	JANATA HIGH SCHOOL PALIMI	Govt.	PALIMI	AT-PALIMI PO- ERADANGA	8895278607
14	AUL	MAHU HIGH SCHOOL, MAHU	Govt.	MAHU	AT/PO- MAHU VIA- NAMOUZA	9778819171
15	AUL	MANAPUR HIGH SCHOOL, MANPUR	Govt.	BHUINPUR	AT-MANPUR PO- BHUINPUR PIN-754239	9937787249
16	AUL	MOHANPUR GANESWARPUR HIGH SCHOOL, MOHANPUR	Govt.	MOHANPUR	AT/PO- MOHANPUR VIA-G.PUR KUTCHERY	9438083009
17	AUL	NRUSINGHAJEW A.D.M. HIGH SCHOOL, ARGAL SASAN	Govt.	ARAGALA	AT- ARAGALA SASAN PO- ARAGALA VIA-G.PUR KUTCHERY	9937491130
18	AUL	NA-MOUZA HIGH SCHOOL, NAMOUZA	Govt.	BADAMBIL A	AT/PO- NAMOUZA	9556118140
19	AUL	PANCHAYAT GIRLS HIGH SCHOOL, DESAHI	Govt.	DESAHI	AT-DESAHI PO- DADHIBAM ANJEW VIA-G.PUR KUTCHERY	9777231190
20	AUL	PANCHAYAT HIGH SCHOOL, SAHIRA	Govt.	SAHIRA	AT/PO- SAHIRA VIA-	9439940888

					PATTAMUN DAI PIN-754215	
21	AUL	SADHU CHARAN HIGH SCHOOL, MAHARAKULA	Govt.	MAHARAKU L	AT/PO- MAHARAKU L	9437160355
22	AUL	S.K.C. HIGH SCHOOL, PATRAPUR	Govt.	PATRAPUR	AT- PATRAPUR PO- BALUNKES WAR PIN-754215	9439777026
23	AUL	S.K. DEV HIGH SCHOOL, AUL	Govt.	DEMAL	AT/PO-AUL PIN-754219	9853944365
24	AUL	SAHADEV GIRLS HIGH SCHOOL, AUL	Govt.	NIAL	AT/PO-AUL	9937520578
25	AUL	SANSIDHA HIGH SCHOOL, SANSIDHA	Govt.	SANSIDHA	AT- SANSIDHA PO- SANSIDHA MANGARAJ PUR	9090394004
26	AUL	UTKALMANI UCHHA- BIDYAPITHA, ATAL	Govt.	ATAL	AT/PO-ATAL VIA- NAMOUZA	9853944365
27	AUL	GOVT. U.G. HIGH SCHOOL, EKAMANIA	Govt.	EKAMANIA	AT- EKAMANIA PO- KERERAGA RH	7077070708
28	AUL	GOVT. U.G. HIGH SCHOOL, CHANDAN NAGAR	Govt.	KOLIDIHA	AT- CHANDANN AGAR PO-MAHU	9937094639
29	AUL	RAMESWAR G.P. HIGH SCHOOL, CHHOTANATHPUR	Aided	NIAL	AT- CHOTTANA THPUR PO- SITALESWA R PIN-754219	9438138943
30	AUL	DR. DIBAKAR SHARMA GIRLS HIGH SCHOOL, CHANDIAGARI	Block Grant .	CHANDIAG ARI	AT- CHANDIAG ARI PO- MALAPATA NA	9668336093
31	AUL	KESHABANANDA BALIKA BIDYAPITHA, NAMOUZA	Block Grant .	BADAMBIL A	AT-NUAGAN PO- NAMOUZA	9776639595
32	AUL	BALAKATI PANCHAYAT HIGH SCHOOL, BALAKATI	Block Grant .	BALIKATI	AT/PO- BALAKATI VIA-AUL	9938458807
33	AUL	C.P.B.E.T. HIGH SCHOOL, TUNGA	Block Grant .	TUNGA	AT-TUNGA PO-AUL	9937254923

34	AUL	GOPABANDHU BIDYABHABAN, PETAPARA	Block Grant .	PETAPARA	AT- PETAPARA PO-G.PUR KUTCHERY	9938160387
35	AUL	JUANIA GIRLS HIGH SCHOOL, JUANIA	Block Grant .	JUANIA	AT-JUANIA PO-G.PUR KUTCHERY VIA- SINGHAPUR	9777082661
36	AUL	KANTHESWARI HIGH SCHOOL, SALIANCH	Block Grant .	NIAL	AT- SALIANCHA PO- SITELESWA R VIA-AUL	8895452191
37	AUL	MENDHAPUR G.P. HIGH SCHOOL, PADANPUR.	Block Grant .	MENDHAPU R	AT- PADANPUR PO-AUL	9437449784
38	AUL	PANCHAYAT HIGH SCHOOL, NUAPARA	Block Grant .	NUAPARA	AT/PO- NUAPARA	9040595279
39	AUL	PANCHAYAT SITARAM BIDYAPITHA, MANIKPATANA	Block Grant .	MANIKPATA NA	AT/PO- MANIKPATA NA VIA- PATTAMUN DAI	9937422701
40	AUL	PANDARASHEELA HIGH SCHOOL, NARENDRAPUR	Block Grant .	NARENDRA PUR	AT/PO- NARENDRA PUR VIA-ALAVA	9040595279
41	AUL	THAKURPATANA HS, THAKURPATANA	Block Grant .	PETAPARA	AT- THAKURPA TANA PO- MANAGARA JPUR VIA- BATIPADA	9938128309
42	DERABISH	B.B. MODEL HIGH SCHOOL, DOHALI	Govt.	DANPUR	AT-DOHALI PO-DANPUR	9938859922
43	DERABISH	ARIPADA HIGH SCHOOL, ARIPADA	Govt.	BASUPUR	AT/PO- ARIPADA	9658603130
44	DERABISH	BAGDEVI B.P., DALIJI	Govt.	KHAMAL	AT-DALIGI PO- CHANDOL	9437851901
45	DERABISH	BALUNKESWAR BIDYAPITHA, BALABHADRAPUR	Govt.	LAXMINAR YANPUR	AT- BALABHAD RAPUR PO-NUAHAT	8599838304
46	DERABISH	BANKIMUNDAI GIRLS HIGH SCHOOL, BANKIMUNDAI	Govt.	CHANDOL	AT- BANKIMUN DAI PO- CHANDOL	9668091144
47	DERABISH	BENIPUR HIGH SCHOOL, BENIPUR	Govt.	BENIPUR	AT/PO- BENIPUR	9853429607

48	DERABISH	BHAGABATI HIGH SCHOOL, BELARPUR	Govt.	BELARPUR	AT/PO-BELARPUR	9040600730
49	DERABISH	CHHATABATA GIRLS HIGH SCHOOL, CHATRACHAKRODA	Govt.	CHATRACH AKRODA	AT-CHATRACH AKRODA PO-GOPALJEW PATANA	9937972320
50	DERABISH	DERABISH HIGH SCHOOL, DERABISH	Govt.	GOLARHAT	AT/PO-DERABISH	9178018093
51	DERABISH	HARIANK HIGH SCHOOL, HARIANK	Govt.	HARIANKA	AT/PO-HARIANKA	9437499307
52	DERABISH	K.C. UCHHA BIDYALAYA, SANTHAPURA	Govt.	NAHANGA	AT-SANTHAPURA PO-KUSIAPAL	9861412234
53	DERABISH	KUSUNPUR HIGH SCHOOL, KUSUNPUR	Govt.	ENDOR	AT/PO-KUSUNPUR	9777910047
54	DERABISH	LAL-BAHADUR SASTRI HIGH SCHOOL, SATYABIHAR	Govt.	CHANDOL	AT-SATYABIHAR PO-CHANDOL	9437504666
55	DERABISH	MALLIKESWARPUR HIGH SCHOOL	Govt.	BALIA	AT-ADHANG PO-PALAI	8895880991
56	DERABISH	PANCHAYAT HIGH SCHOOL, JANARABARIMUL	Govt.	JANARABARIMULA	AT/PO-JANARABARIMULA	9938355728
57	DERABISH	R.C. HIGH SCHOOL, FAKIRABAD	Govt.	CHATRACH AKRODA	AT/PO-FAKIRABAD	9437308031
58	DERABISH	RAMACHANDI SIKSHYA NIKETAN, CHHOTI	Govt.	CHHOTI	AT/PO-CHHOTI	9777715451
59	DERABISH	RATADIA KHANDASAH I HIGH SCHOOL	Govt.	RATADIAKH ANDASAH I	AT-RATADIA PO-GAHAGANA RASINGHPUR	9853312778
60	DERABISH	SARADA ACADEMY, CHHAKANA	Govt.	INDALO	AT-CHHAKANA PO-INDALO	9040196664
61	DERABISH	SUDERSAN HIGH SCHOOL, THAKURHAT	Govt.	GUALSINGH	AT/PO-THAKURHAT	9861735567
62	DERABISH	JAGULAI BIDYANIKETAN, BELARAPA	Aided	NARASINGHPUR	AT-BELARAPA PO-SHAJANPUR	9437811522
63	DERABISH	MANGALESWAR BIDYAPITHA, HALADIAPATANA	Aided	MANGALPUR	AT/PO-HALADIAPATANA VIA-INDUPUR	9237122035

64	DERABISH	R.D.M. GIRLS HIGH SCHOOL, ADHANGA BHAGABANPUR	Aided	ADHANGA	AT/PO-ADHANGA	9938947589
65	DERABISH	RAMA CHANDRA VIDYAPITHA, SABALANGA KANIPARA	Aided	PALAI	AT/PO-SABALANG AKANIPARA	9853302205
66	DERABISH	PANCHAYAT GIRLS HIGH SCHOOL, MUNDALO	Block Grant	MUNDALO	AT-MUNDALO PO-HARIANK	9937437612
67	DERABISH	ARATESWAR HIGH SCHOOL, JAGANNATHPUR	Block Grant	JAGANNAT HPUR	AT/PO-JAGANNAT HPUR	9937886608
68	DERABISH	DAMODARJEW HIGH SCHOOL, BAZAR	Block Grant	BENIPUR	AT-BAZAR PO-PANASUDH A	9937312934
69	DERABISH	MARUTI UCHHA BIDYAPITHA, BAGHILOBAMANPUR	Block Grant	KAUPADA	AT/PO-BAGHILOBA MANPUR	9937894518
70	DERABISH	PANCHAYAT HIGH SCHOOL, BARIMUL	Block Grant	BARIMULA	AT-BARIMUL PO-TILOTTAMA DEIPUR	9938639818
71	DERABISH	PANCHAYAT HIGH SCHOOL, KURUJANGA	Block Grant	KURUJANG A	AT-KURUJANG A PO-BIRANILAK ANTHAPUR	8018190430
72	DERABISH	PANCHAYAT HIGH SCHOOL, LAXMINARAYANPUR	Block Grant	LAXMINAR YANPUR	AT/PO-LAXMINAR AYANPUR	9777338717
73	DERABISH	JAGULAIPADA DESHPUR GIRLS BIDYANIKETAN	Block Grant	BALIA	AT/PO-JAGULAIPA RA	9938112056
74	DERABISH	PANCHAYAT GIRLS HS, THAKURPATANA	Block Grant	KUSIAPAL	AT-KUSIAPAL PO-THAKURHA T	8908720373
75	DERABISH	NEHRU SMRUTI BP, SORISIA	Block Grant	RATADIAKH ANDASAH	AT/PO-SORISIA	7377293045
76	DERABISH	PANCHAYAT HS, MUKUNDUPUR	Block Grant	CHANDOL	AT-MUKANDAP UR PO-CHANDOL	9937437612
77	DERABISH	BABASANATAN BP, BALIA	Block Grant	BALIA	AT/PO-BALIA	8895494018
78	GARADPU R	KORUA GOVT. HIGH SCHOOL, KORUA	Govt.	SANAAHAN GA	AT-KORUA PO-TYENDAKU RA	9668426042

79	GARADPUR	ANANTA JAGULAI GIRLS HIGH SCHOOL, DHANAMANDAL GAJIPUR	Govt.	BHAGABANPUR	AT/PO-GAJIPUR VIA-DANPUR	9437121732
80	GARADPUR	BALABIHARI BIDYAPITHA, MAHAL	Govt.	BANGALPUR	AT/PO-MAHAL VIA-DANPUR	9658402434
81	GARADPUR	BHAGABAN GIRLS HIGH SCHOOL, BHAGABANPUR	Govt.	BEDARI	AT/PO-SRICHANDANPUR VIA-KOLAR	9437608166
82	GARADPUR	CHAULIA BAMARA HIGH SCHOOL, BAMARA	Govt.	PAKHAD	AT/PO-BAMARA VIA-GARADPUR	9937625039
83	GARADPUR	CHITROTPALA GIRLS HIGH SCHOOL, CHITROTPALA	Govt.	SANAADHANGA	AT/PO-KORUA VIA-TYEANDAKURA	9861089119
84	GARADPUR	FAZLE HAQUE HIGH SCHOOL, TYANDAKURA	Govt.	TYENDAKURA	AT/PO-TYENDAKURA	9437607307
85	GARADPUR	GARADPUR HIGH SCHOOL, GARADPUR	Govt.	GARADPUR	AT-GARADPUR PO-GARADPUR	9776955434
86	GARADPUR	GOPABANDHU UCHHA BIDYAPITHA, SATHILOSISUA	Govt.	BANGALPUR	AT-SATHILOSISUA PO-PAKSHYOT	9439739491
87	GARADPUR	HURASAH GIRLS HIGH SCHOOL, MAHAL	Govt.	BANGALPUR	AT-HURASAH PO-MAHAL	9178255990
88	GARADPUR	KUDANAGARI HIGH SCHOOL, KUDANAGARI	Govt.	MADHUSASAN	AT/PO-KUDANAGARI	9437485712
89	GARADPUR	NADIABARAI HIGH SCHOOL, NADIABARAI	Govt.	NADIABARI	AT/PO-NADIABARI VIA-KARILOPATANA	9437596031
90	GARADPUR	NAINDIPUR HIGH SCHOOL, NAINIPUR	Govt.	GARADPUR	AT/PO-NAINDIPUR VIA-GARADPUR	9777117880
91	GARADPUR	PAKHAD HIGH SCHOOL, PAKHAD	Govt.	PAKHAD	AT/PO-PAKHAD VIA-GARADPUR	9178803209
92	GARADPUR	PANCHABATI GIRLS HIGH SCHOOL, TALAKUSUMA	Govt.	TALAKUSUMA	AT/PO-TALAKUSUMA VIA-	8018478585

					TYEANDAK URA	
93	GARADPU R	PATKURA HIGH SCHOOL, PATKURA	Govt.	PATKURA	AT/PO- PATAKURA VIA- PATAKURA	8763033143
94	GARADPU R	RADHARAMAN HIGH SCHOOL, ADHANGA BHAGABANPUR	Govt.	BHAGABAN PUR	AT/PO- BHAGABAN PUR VIA- TYENDAKU RA	8895618438
95	GARADPU R	RAISAR KHARISAN HIGH SCHOOL, RAISAR	Govt.	PALASUDH A	AT-RAISAR PO-NARADA	9938486297
96	GARADPU R	TALAKUSUMA GOVINDPUR HIGH SCHOOL, TALAKUSUMA	Govt.	TALAKUSU MA	AT/PO- TALAKUSU MA VIA- TYEANDAK URA	8763158365
97	GARADPU R	PANCHAYAT HIGH SCHOOL, BANTALA	Aided	BANTALA	AT- BANTALA PO-TENTOL	9777600531
98	GARADPU R	TIKANPUR HIGH SCHOOL, TIKANPUR	Aided	TIKANPUR	AT/PO- TIKANPUR	9937973897
99	GARADPU R	MAA RANAPURI ACADEMY, KADAMCHHANDA	Block Grant .	KADAMACH ANDA	AT- KADAMACH ANDA	9938682781
100	GARADPU R	PANCHAYAT HIGH SCHOOL, KALABUDA	Block Grant .	KALABUDA	AT/PO- KALABUDA	9937809924
101	GARADPU R	PANCHAYAT NAGAMANI HIGH SCHOOL, HARIDASPUR	Block Grant .	BERADI	AT- HARIDASHP UR PO- NUAPARA	7504127917
102	GARADPU R	SIDHESWAR HIGH SCHOOL, PANASUAPARA	Block Grant .	PATKURA	AT- PANASUAPA RA PO- GARADPUR	9937178114
103	GARADPU R	SREEMAA GIRLS HIGH SCHOOL, HARIPUR	Block Grant .	HARIPUR	AT- HARIPUR	8895739386
104	GARADPU R	KALIAGAH NATABAR HS, PADAMPUR	Block Grant .	PADAMPUR	AT- MAHAMUD A PO- PADAMPUR	9178042742
105	GARADPU R	M M HS, MAHAMMADPUR, BADABETARA	Block Grant .	BADABETA RA	AT- BADABETA RA	9583645523
106	GARADPU R	NETAJI HIGH SCHOOL, PUNDILO	Block Grant .	TYENDAKU RA	AT- PUNDILO PO- LANKAPAD A	9938641201

					VIA- TYENDAKU RA	
107	KENDRAP ARA	INDUPUR GOVT. HIGH SCHOOL, INDUPUR	Govt.	INDUPUR	AT/PO- INDUPUR	9439250121
108	KENDRAP ARA	JAGANNATH BIDYAPITHA, CHOUDAKULAT	Govt.	CHOUDAKU LAT	AT/PO- CHOUDAKU LAT	9778952182
109	KENDRAP ARA	U.S.S., ARUKADALIBANA	Govt.	KESHAPUR	AT/PO- ARUAKADA LIBAN	7873055050
110	KENDRAP ARA	BALIA GOVT. HIGH SCHOOL, BALIA	Govt.	BHAGABAT PUR	AT/PO- BHAGABAT PUR	9937423774
111	KENDRAP ARA	GOVARI HIGH SCHOOL, AYABA	Govt.	AYABA	AT/PO- AYABA VIA-SRI BALADEVJE W	9438586641
112	KENDRAP ARA	GULNAGAR HIGH SCHOOL, GULNAGAR	Govt.	GULNAGAR	AT/PO- GULNAGR	7377245627
113	KENDRAP ARA	INDUPUR GIRLS HIGH SCHOOL, INDUPUR	Govt.	INDUPUR	AT/PO- INDUPUR	9437568574
114	KENDRAP ARA	KALAPADA HIGH SCHOOL, KALAPADA	Govt.	KALAPADA	AT/PO- KALAPADA VIA-SRI BALADEVJE W	9437315396
115	KENDRAP ARA	KANSAR SAHASPUR HIGH SCHOOL, KANSAR	Govt.	KANSAR	AT/PO- KANSAR VIA-SRI BALADEVJE W	9937421487
116	KENDRAP ARA	KORO PANCHAYATA HIGH SCHOOL, KORO	Govt.	KORO	AT/PO- KORO	9437316197
117	KENDRAP ARA	LAL-BAHADUR UCHHA SIKSHYASHRAM, MEHENDIPUR	Govt.	BHARATPU R	AT- MEHENDIPU R PO- BHARATPU R	8895297673
118	KENDRAP ARA	MAHAVIR UCHHA BIDYAPITHA, NIKIRAI	Govt.	NIKIRAI	AT/PO- NIKIRAI	9439245375
119	KENDRAP ARA	RADHAGOBINDA BIDYAPITHA, DHUMAT	Govt.	DHUMANT	AT/PO- DHUMANT	9937940565
120	KENDRAP ARA	RATNAKAR HIGH SCHOOL, DUHURIA	Govt.	JAMADHAR	AT- DUHURIA PO-PANDERI	8895384575
121	KENDRAP ARA	SARASWATI HIGH SCHOOL, DEYPUR	Govt.	OSTAPUR	AT-DEYPUR PO- OSTAPUR	9818298286
122	KENDRAP ARA	SHYAMASUNDARPUR HIGH SCHOOL, SHYAMSUNDARPUR	Govt.	SHYAMASU NDARPUR	AT- SHYAMSUN DARPUR PO- PURUSOTTA MPUR	9438331276

123	KENDRAPARA	SIDHAMARICHANI BIDYAPITHA, BAGADA	Govt.	BAGADA	AT/PO-BAGADA	9937482331
124	KENDRAPARA	SRI ABHIRAM UCHHA SIKSHYASHRAM, GHAGARA	Govt.	GHAGARA	AT/PO-GHAGARA	9438701235
125	KENDRAPARA	TARANDO HIGH SCHOOL, TARANDO	Govt.	BARUA	AT-TARANDO PO-BARUA	9439301798
126	KENDRAPARA	TUNUPUR HIGH SCHOOL, TUNUPUR	Govt.	BAGADA	AT-TUNUPUR PO-BAGADA	8763103916
127	KENDRAPARA MPL	GOVT. GIRLS HIGH SCHOOL, KENDRAPARA	Govt.	KENDRAPARA MUNICIPALITY	AT/PO-KENDRAPARA	9778450669
128	KENDRAPARA MPL	KENDRAPARA HIGH SCHOOL, KENDRAPARA	Govt.	KENDRAPARA MUNICIPALITY	AT/PO-KENDRAPARA	8018436894
129	KENDRAPARA MPL	BALADEV HIGH SCHOOL, KENDRAPARA	Govt.	KENDRAPARA MUNICIPALITY	AT/PO-KENDRAPARA	9438228761
130	KENDRAPARA MPL	ICHHAPUR HIGH SCHOOL, ICHHAPUR	Govt.	KENDRAPARA MUNICIPALITY	AT-ICHHAPUR PO-SRI BALADEVJEW	9938691879
131	KENDRAPARA	ANCHALIKA UCHHA BIDYALAYA, CHAKRODA	Aided	CHAKRODA	AT/PO-CHAKRODA	9437808767
132	KENDRAPARA	JAGULAI BIDYAPITHA, TARAPUR	Aided	TARAPUR	AT-TARAPUR PO-CHAKRODA	9938140942
133	KENDRAPARA	KUTURANGA G.P. HIGH SCHOOL, BILAMUGUBADI	Aided	KUTARANGA	AT/PO-GOGUA	9937329783
134	KENDRAPARA	MAA MANGALA UCHHA BIDYAPITHA, DHOLAJAMARA	Aided	DHOL	AT-DHOLAJAMARA PO-KUTARANGA	9937721932
135	KENDRAPARA	PANCHAYAT HIGH SCHOOL, GOGUA	Aided	GANGAPADA	AT/PO-GOGUA	9938064579
136	KENDRAPARA	PALASINGHA HIGH SCHOOL, PALASINGHA	Aided	PALASINGA	AT/PO-PALASINGA	9937439125
137	KENDRAPARA	NIKIRAI GIRLS HIGH SCHOOL, NIKIRAI	Block Grant	NIKIRAI	AT/PO-NIKIRAI	9583723258
138	KENDRAPARA	B.B.B. HIGH SCHOOL, KAPALESWAR	Block Grant	KAPALESWAR	AT/PO-KAPALESWAR	9938597942
139	KENDRAPARA	BAJRAMOHAKALI SANAMANATIA, JARIABADA	Block Grant	SANAMATIA	AT/PO-SANAMANTI	9658284611

140	KENDRAPARA	BHARATPUR GIRLS HIGH SCHOOL, BHARATPUR	Block Grant	BHARATPUR	AT/PO-BHARATPUR	9777157767
141	KENDRAPARA	DUTIAL MODEL HIGH SCHOOL, DUTIAL	Block Grant	DUTIAL	AT/PO-DUTIAL	9853483396
142	KENDRAPARA	GULNAGAR GIRLS HIGH SCHOOL, GULNAGAR	Block Grant	GULNAGAR	AT/PO-GULNAGR	8895424137
143	KENDRAPARA	MADANMOHAN JNANAPITHA, KUTURANGA	Block Grant	KUTARANGA	AT/PO-KUTARANGA	9437504680
144	KENDRAPARA	PANCHAYAT GIRLS HIGH SCHOOL, TANAR	Block Grant	KORO	AT-TANAR PO-KORO	9238912111
145	KENDRAPARA	PANCHAYAT HIGH SCHOOL, PURUSOTTAMPUR	Block Grant	PURUSOTTAMPUR	AT/PO-PURUSOTTAMPUR	9861220567
146	KENDRAPARA	RADHAMAHANJEW TECHNICAL HIGH SCHOOL, BADAGAON	Block Grant	JAMADHAR	AT/PO-BADAGAON	9937577818
147	KENDRAPARA	MAHAVIR GIRLS HS, JAJANGA	Block Grant	KAPALESWAR	AT-JAJHANGA	8895471429
148	MAHAKAL PARA	BISHNU PRASAD HIGH SCHOOL, ANDULI	Govt.	BALIPAL	AT/PO-ANDULI VIA-SRI BALADEVJE W PIN-754233	9938198899
149	MAHAKAL PARA	BAJRA MAHAKALI HIGH SCHOOL, DHANIAPALA	Govt.	TIKHIRI	AT-DHANIAPARA PO-BATIRA PIN-754140	9437227516
150	MAHAKAL PARA	BAJRABUDHI GIRLS HIGH SCHOOL, GOPINATHPUR SASAN	Govt.	TERAGAON	AT/PO-GOPINATHPUR	9439739356
151	MAHAKAL PARA	BIJOYNAGAR HIGH SCHOOL, BIJOYNAGAR	Govt.	BIJAYANAGAR	AT/PO-BIJAYANAGAR	8018737975
152	MAHAKAL PARA	BINAPANI HIGH SCHOOL, GAYASPUR	Govt.	RAJAGARH	AT-GAYASPUR PO-THAURI	9040567187
153	MAHAKAL PARA	CHAMPAKESWAR HIGH SCHOOL, GARHROMITA	Govt.	TIKARAPANGA	AT-GARHROMITA PO-GATANAI	9938594100
154	MAHAKAL PARA	CHANDRASEKHAR HIGH SCHOOL, BRLARNUAGAON	Govt.	TIKARAPANGA	AT-BELARNUAGAN PO-TERAGAON	9937533963
155	MAHAKAL PARA	DUSASAN RAMPRASAD HIGH SCHOOL, JAMBOO	Govt.	JAMBOO	AT/PO-JAMBOO	9853548290
156	MAHAKAL	GAJESWAR BIDYAPITHA,	Govt.	DEULAPAD	AT/PO-	9178658465

	PARA	DEULATARA		A	DEULAPAD A	
157	MAHAKAL PARA	GANDHIJI BIDYAPITHA, GOJABANDHA	Govt.	MANGALPU R	AT/PO- GOJABAND HA	9937972602
158	MAHAKAL PARA	GOPINATHAPUR SASAN H / S, GOPINATHPUR	Govt.	TERAGAON	AT/PO- GOPINATHP UR	9937375801
159	MAHAKAL PARA	GRAMESWAR BIDYAPITHA, NALADIASASAN	Govt.	TIKARAPAN GA	AT- NALADIA PO- GATANAI	9938499936
160	MAHAKAL PARA	ISHANESWAR HIGH SCHOOL, KARANJA	Govt.	KARANJA	AT/PO- KARANJA	7735501204
161	MAHAKAL PARA	JAGAMOHAN HIGH SCHOOL, BARADANGA	Govt.	BARADANG A	AT/PO- BARADANG A	9937718469
162	MAHAKAL PARA	K.B. UCHHA VIDYABHABAN, KANASARA TARAPADA	Govt.	BADHI	AT/PO- KANSARTA RAPADA	9556430925
163	MAHAKAL PARA	KAPILESWAR HIGH SCHOOL, KHURSIAPAT	Govt.	KHURUSIA	AT/PO- KHURUSIAP AT	9937897836
164	MAHAKAL PARA	L.K. BIDYAPITHA, MALLIANCHA	Govt.	BIJAYANAG AR	AT/PO- MALIANCH A	9937625145
165	MAHAKAL PARA	NIGAM HIGH SCHOOL, AMEIPAL	Govt.	AMEIPAL	AT- AMEIPAL PO-M.G KHAMAR	9853537551
166	MAHAKAL PARA	NIGAMANANDA HIGH SCHOOL, RAHAMA	Govt.	CHAKADA	AT- RAHAMA PO-BABR	9556584507
167	MAHAKAL PARA	PANCHAYATA HIGH SCHOOL, KEYARBANK	Govt.	MOHAKALP ADA	AT/PO- KEYARBAN K	9124625055
168	MAHAKAL PARA	PANCHAYATA HIGH SCHOOL, RAJGARH	Govt.	RAJAGARH	AT/PO- RAJAGARH	9937193425
169	MAHAKAL PARA	RAMACHANDI BIJAYANANDA HIGH SCHOOL, RAMANAGAR	Govt.	RAMANAGA R	AT/PO- RAMANAGA R	7205956487
170	MAHAKAL PARA	RAMACHANDI HIGH SCHOOL, EKALPUR	Govt.	BADIHI	AT- EKALPUR PO- MALIANCH A	9937772961
171	MAHAKAL PARA	SRI L.N. BIDYAPITHA, ASHRAM BALIKUDA	Govt.	BADAKUL	AT/PO- ASHRAMBA LIKUDA	9861373320
172	MAHAKAL PARA	UCHHABESWAR HIGH SCHOOL, RAMACHANDRAPUR	Govt.	BADIHI	AT- RAMACHAN DRAPUR PO-BALIA	9777953887
173	MAHAKAL PARA	YUGARUPA BIDYABHABAN, CHADEIGUAN	Govt.	MOHAKALP ADA	AT- CHADEIGUA N PO-	9937433481

					MOHAKALA PADA	
174	MAHAKAL PARA	GACHHAMANGALA TAPASI HIGH SCHOOL, BALIA	Aided	BALIPAL	AT/PO- BALIA VIA- MOHAKALA PADA	9938513478
175	MAHAKAL PARA	SRI SRI CHANDRASEKHAR HIGH SCHOOL,NANTAR	Aided	BARADANG A	AT/PO- NANTAR VIA- MOHAKALA PADA	9937533902
176	MAHAKAL PARA	TAPOVAN UCHHA BIDYAPITHA, BENAKANDHA	Aided	SUNITI	AT- BENAKAND A PO-SUNITI	9937671817
177	MAHAKAL PARA	B.M. HIGH SCHOOL, BADKUL	Block Grant .	BADAKUL	AT/PO- BADAKULA	8018988018
178	MAHAKAL PARA	BAJRAMAHAKALI HIGH SCHOOL, KOCHILA	Block Grant .	BARADANG A	AT- KOCHILA PO- GOJABAND HA	9777078878
179	MAHAKAL PARA	CHAKADA HIGH SCHOOL, CHAKADA	Block Grant .	GOGUA	AT/PO- CHAKADA VIA-GOGUA	9937431785
180	MAHAKAL PARA	GYANAMAYEE HIGH SCHOOL, BARAKOLIKHOLA	Block Grant .	BATIGHARA	AT/PO- BARAKOLIK HOLA	9938177060
181	MAHAKAL PARA	JAGANNATH HIGH SCHOOL, PATRAGARAH	Block Grant .	BALIPAL	AT- PATRAGAR H PO- BALIAPAL	9777019330
182	MAHAKAL PARA	KHARINASHI HIGH SCHOOL, KHARINASHI	Block Grant .	KHARINASH I	AT/PO- KHARINASH I	9938418549
183	MAHAKAL PARA	MANGALPUR HIGH SCHOOL, MANGALPUR	Block Grant .	MANGALPU R	AT- MANGALPU R PO- MOHAKALA PADA	9937584949
184	MAHAKAL PARA	MANIBABA PANCHAYAT HIGH SCHOOL, ALAILO	Block Grant .	ALAILO	AT/PO- ALAILO	9938479303
185	MAHAKAL PARA	PANCHAYAT HIGH SCHOOL, JAYACHANDRAPUR	Block Grant .	JADUPUR	AT/PO- JAYACHAN DRAPUR	9937037321
186	MAHAKAL PARA	PREMCHAND BIDYAPITHA, BOULAKANI	Block Grant .	BAULAKANI	AT- BAULAKANI PO- BARADANG A	9937708245
187	MAHAKAL PARA	YUBAJYOTI ANCHALIKA BIDYAPITHA,	Block Grant	BARAKAND HA	AT/PO- BARAKAND	7894256275

		BARAKANDHA	.		HA	
188	MAHAKAL PARA	YUGAJYOTI GIRLS HIGH SCHOOL, CHADEIGUAN	Block Grant	MOHAKALP ADA	AT- CHADEIGUA N PO- MOHAKALA PADA	9337041879
189	MAHAKAL PARA	BATAMOHAPURSHA HS, BADAGAON	Block Grant	JAYACHAN DRAPUR	AT/PO- BALIKUDA	9777624778
190	MAHAKAL PARA	BAPUJEE HIGH SCHOOL, TIKHIRI	Block Grant	TIKHIRI	AT/PO- TIKHIRI	9556248572
191	MAHAKAL PARA	NILAKANTHESWAR HS, DOLIGAON	Block Grant	DOLIGAON	AT/PO- SATAMOUZ A	9668032554
192	MARSHAG HAI	MARSAGHAI GOVT. HIGH SCHOOL, MARSHAGHAI	Govt.	MARSHAGH AI	AT/PO- MARSHAGH AI	9437434352
193	MARSHAG HAI	AKHUA-ODANG HIGH SCHOOL, AKHUA	Govt.	AKHUA DAKSHINI	AT-AKHUA ODANGA PO-AKHUA DAKSHNI	9937194151
194	MARSHAG HAI	ANTEI HIGH SCHOOL, ANTEI	Govt.	ANTEI	AT/PO- ANTEI VIA-KOLAR	9777115516
195	MARSHAG HAI	BABA NANGULI B.P., NEMBARA	Govt.	KUHUDI	AT/PO- NEMBARA VIA-SRI BALADEVJE W	9937700377
196	MARSHAG HAI	BATIRA HIGH SCHOOL, BATIRA	Govt.	BATIRA	AT/PO- BATIRA VIA- RAHAMA	9938086466
197	MARSHAG HAI	GARAJANGA HIGH SCHOOL, GARAJANGA	Govt.	GARAJANG A	AT/PO- GARAJANG A VIA- MARASHAG HAI	9938533476
198	MARSHAG HAI	JAMAPARA HIGH SCHOOL, JAMAPARA	Govt.	JAMAPARA	AT/PO- JAMAPARA PIN-754244	8658459202
199	MARSHAG HAI	JAMAPARA GIRLS HIGH SCHOOL, JAMAPARA	Govt.	JAMAPARA	AT/PO- JAMAPARA PIN-754244	9437748129
200	MARSHAG HAI	JANASAKTI HIGH SCHOOL, PENTHA	Govt.	BACHHARAI	AT/PO- PENTHA VIA- JAMAPARA	9178246850
201	MARSHAG HAI	JOYRAM HIGH SCHOOL, KARILOPATANA	Govt.	KARILOPATAN A	AT/PO- KARILOPATAN A	9937495377
202	MARSHAG	KAPILAMUNI HIGH	Govt.	PARAKULA	AT/PO-	9437553518

	HAI	SCHOOL, PIKARALI			PIKARALI	
203	MARSHAG HAI	MADHUSAGAR BIDYAPITHA, ANGULAI	Govt.	KUHUDI	AT/PO-ANGULAI	9668282839
204	MARSHAG HAI	MANI NAGESWAR HIGH SCHOOL, SILIPUR	Govt.	SILIPUR	AT/PO-SILIPUR	9861010059
205	MARSHAG HAI	MARSAGHAI GIRLS HIGH SCHOOL, MARSHAGHAI	Govt.	MARSHAGHAI	AT/PO-MARSHAGHAI PIN-754213	9938074911
206	MARSHAG HAI	NRUSINGHAJEW HIGH SCHOOL, MANIKPUR	Govt.	TALASANGA	AT-MANIKPUR PO-SASINIPARA	9668084712
207	MARSHAG HAI	PANCHAYATA HIGH SCHOOL, ANGULAI	Govt.	ANGULAI	AT/PO-ANGULAI	9938959381
208	MARSHAG HAI	PANCHAYATA HIGH SCHOOL, BACHHARAI	Govt.	BACHHARAI	AT/PO-BACHHARAI	9777509602
209	MARSHAG HAI	SIDHAMOHAPURUSA HIGH SCHOOL, KUHUDI	Govt.	KUHUDI	AT-KUHUDI PO-ANGULAI	9040376851
210	MARSHAG HAI	ADARSA PANCHAYAT HIGH SCHOOL, DASIPUR	Aided	DASIPUR	AT-DASIPUR PO-BALAN	9861353343
211	MARSHAG HAI	BAJRAMOHAKALI UCHHA BIDYALAYA, DUMUKA	Aided	DUMUKA	AT/PO-DUMUKA	9937891964
212	MARSHAG HAI	GANDHIJI UCHHA VIDYAPITHA, AYATPUR	Aided	AYATAPUR	AT/PO-AYATAPUR VIA-KARLOPATANA	9777020234
213	MARSHAG HAI	MUKTESWAR NATIONAL HIGH SCHOOL, DHIABALARAMPUR	Aided	AYATAPUR	AT/PO-DHIABALARAMPUR	9938493252
214	MARSHAG HAI	SRI SIDHESWAR HIGH SCHOOL, SASANIPARA	Aided	TALASANGA	AT/PO-SASANIPADA VIA-MARSHAGHAI	9437927187
215	MARSHAG HAI	GOPALJEW GIRLS HIGH SCHOOL, KHAMARGANBINDHA	Block Grant	BEHUHAN	AT/PO-KHAMARAGANBINDHA	9853838535
216	MARSHAG HAI	NRUSINGHAJEW GIRLS HIGH SCHOOL, MANIKPUR	Block Grant	TALASANGA	AT-MANIKPUR PO-SASINIPARA	9937684962
217	MARSHAG HAI	TULASI GIRLS HIGH SCHOOL, NARENDRAPUR	Block Grant	KUHUDI	AT-KUHUDI PO-NEMBARA	9437604976
218	MARSHAG HAI	BAJRASUNA BIDYAPITHA, BALIGHAI	Block Grant	ANTEI	AT-BALIGHAI PO-KOLAR	9777539873
219	MARSHAG HAI	INDIRA GANDHI GIRLS HIGH SCHOOL, KURUTUNGA	Block Grant	ANGULAI	AT-KUTARANGA PO-ANGULAI	9178584554
220	MARSHAG HAI	ISHANESWAR HIGH SCHOOL, PODANA NARASINGHPUR	Block Grant	RAGHABPUR	AT/PO-NARASINGHPUR	9668248914
221	MARSHAG HAI	JALAPOK PANCHAYAT HIGH SCHOOL, PAKSHYOT	Block Grant	JALAPOK	AT-PAKSHYOT VIA-DANPUR	9938192183

222	MARSHAG HAI	MAA KALUNI HIGH SCHOOL, HALADIA	Block Grant	BERUAN	AT-HALADIA PO-SASANIPADA	9777851068
223	MARSHAG HAI	MAA NARAYANI HIGH SCHOOL, BALANA	Block Grant	DASIPUR	AT/PO-BALAN	9938149570
224	MARSHAG HAI	MANDIA RAGHABPUR HIGH SCHOOL, RAGHABPUR.	Block Grant	RAGHABPUR	AT-RAGHABPUR PO-MANDIA	9668823156
225	MARSHAG HAI	RAICHAND GIRLS HIGH SCHOOL, RAICHAND	Block Grant	KARILOPATANA	AT/PO-RAICHAND	9437625697
226	MARSHAG HAI	RAMESWAR HIGH SCHOOL, R.K. PATANA	Block Grant	MEHENDINAGAR	AT-R.K PATANA VIA-JAMAPARA	9668464709
227	MARSHAG HAI	SIDHAMARICHANI BIDYAPITHA, MANTIR	Block Grant	MANIKUNDA	AT/PO-MANTIR VIA-BALADEVJEW	9937437534
228	MARSHAG HAI	BUDHI KENDULAI HS, MANGARAJPUR	Block Grant	MANGARAJPUR	AT-MANGARAJPUR PO-BATIRA	7894852622
229	PATTAMUNDAI	JAIHIND HIGH SCHOOL, DANDISAH	Govt.	DANDISAH	AT/PO-DANDISAH	9938888120
230	PATTAMUNDAI	ALAPUA HIGH SCHOOL, ALAPUA	Govt.	ALAPUA	AT/PO-ALAPUA VIA-INDUPUR	8658794914
231	PATTAMUNDAI	AMRUTAMANOHI GIRLS HIGH SCHOOL, AMRUTAMANOHI	Govt.	AMRUTAMANOHI	AT/PO-AMRUTAMANOHI	8895561624
232	PATTAMUNDAI	ANCHALIKA HIGH SCHOOL, ARADAPALLY	Govt.	ARADAPALLY	AT-ARADAPALLY PO-JARIA	9438279452
233	PATTAMUNDAI	BAJRAMOHAKALI HIGH SCHOOL, ATHARABATIA	Govt.	NARASINGHPUR	AT-ATHARBATIA PO-AINIPARA	7504828553
234	PATTAMUNDAI	BALIPATNA HIGH SCHOOL, BALIPATANA	Govt.	BALIPATANA	AT/PO-BALIPATANA	9861292389
235	PATTAMUNDAI	BALURIA HS, BALURIA	Govt.	BALURIA	AT/PO-BALURIA VIA-BATIPADA	9438643073
236	PATTAMUNDAI	BANDEMATARAM HIGH SCHOOL, ANDARA	Govt.	ANDHARA	AT/PO-ANDHARA VIA-DANDISAH PIN-754240	9178649306
237	PATTAMUNDAI	DAKSHINESWAR HIGH SCHOOL, KATHIAPADA	Govt.	BADAPADA	AT-KATHIAPARA PO-BADAPADA VIA-JARIA	9658141735

238	PATTAMU NDAI	G.P. HIGH SCHOOL, KHARIANTA	Govt.	KHARIANTA	AT- KHARIANTA PO-MATIA VIA- PATTAMUNDA I	9861939027
239	PATTAMU NDAI	H.K. HIGH SCHOOL, DAMARPUR	Govt.	DAMARPUR	AT/PO- DAMARPUR VIA- PATTAMUNDA I	9937973404
240	PATTAMU NDAI	JARIA BALADEV HIGH SCHOOL, JARIA	Govt.	SANAJARIA	AT/PO-JARIA PIN-754216	9040525693
241	PATTAMU NDAI	K.C. RAJBHATTA HIGH SCHOOL, AMBER	Govt.	KHARIANTA	AT/PO-AMBER VIA- PATTAMUNDA I	9776751866
242	PATTAMU NDAI	M.Y. BIDYANIKETAN, OUPADA	Govt.	OUPADA	AT/PO- OUPADA VIA-ALAVA	9938813447
243	PATTAMU NDAI	MADANPUR MOHAVIR HIGH SCHOOL, MADANPUR	Govt.	SANSARFAL	AT/PO- MADANPUR PIN-754246	9778025587
244	PATTAMU NDAI	N.C. HIGH SCHOOL, BADAMULUBASANTA	Govt.	BADAMULBAS ANTA	AT/PO- BADAMULBAS ANTA	9090615728
245	PATTAMU NDAI	NIMPURSASAN HIGH SCHOOL, NIMPURSASAN	Govt.	SASAN G.P	AT-NIMAPUR PO-SASAN VIA-ALVA	9937219423
246	PATTAMU NDAI	P.L. BIDYAPITHA, CHANDANNAGAR	Govt.	CHANDANNA GAR	AT/PO- CHANDANNA GAR VIA-ALVA	9937254340
247	PATTAMU NDAI	PADMALAVA SEVA SANTHA GIRLS HIGH SCHOOL, SANAMULBASANTA	Govt.	BADAMULBAS ANTA	AT- SANAMULBAS ANTA PO- BADAMULBAS ANTA	9090274830
248	PATTAMU NDAI	RAMACHANDI HIGHSCHOOL, SRIRAMPUR PALAPATNA	Govt.	SRIRAMPUR	AT/PO- SRIRAMPUR ALAPATANA VIA-ALVA PIN-754240	8018168646
249	PATTAMU NDAI	S.K. HIGH SCHOOL, SIDHABALI	Govt.	AMRUTAMAN OHI	AT-SIDHABALI PO- AMRUTAMAN OHI PIN-754238	9437604522
250	PATTAMU NDAI	SATAVAUNI HIGH SCHOOL	Govt.	DIAPARA	AT- SATAVAUNIPA RA PO-SEKPUR	9437333951

251	PATTAMU NDAI	TARADIPAL HIGH SCHOOL, TARADIPAL	Govt.	TARADIPAL	AT/PO- TARADIPAL VIA- DANDISAHI	9090349234
252	PATTAMU NDAI	GOVT. U.G. HIGH SCHOOL, MATIAPADA	Govt.	Dehudipur	AT- MATIAPADA PO- BADAPADA	9438618142
253	PATTAMU NDAI	GOVT. U.G. HIGH SCHOOL, BADAPAL	Govt.	KHANATA	AT-BADAPAL PO- SANSARFAL	9938392189
254	PATTAMU NDAI NAC	GOVT. GIRLS HIGH SCHOOL, PATTAMUNDAI	Govt.	PATTAMUNDA I	AT/PO- PATTAMUNDA I PIN-754215	8763429586
255	PATTAMU NDAI NAC	M.N. HIGH SCHOOL, PATTAMUNDAI	Govt.	PATTAMUNDA I	AT/PO- PATTAMUNDA I PIN-754215	9124044600
256	PATTAMU NDAI NAC	PANCHAYAT HIGH SCHOOL, KASANANTA	Govt.	PATTAMUNDA I	AT/PO- KASANANTA VIA- PATTAMUNDA I	9438082122
257	PATTAMU NDAI	BAPUJEE BIDYASHRAM, BALABHADRAPUR	Aided	BAPUJI	AT/PO- BALABHADRA PUR VIA-ALVA	9437130865
258	PATTAMU NDAI	JAGANNATH BIDYAPITHA, BALIJHARI	Aided	KHANATA	AT-BALIJHARI PO- MADANPUR	9938149246
259	PATTAMU NDAI	PANCHAYAT HIGH SCHOOL, BILIKANA	Aided	BILIKANA	AT-BILIKANA PO-TEROHI	9938718907
260	PATTAMU NDAI	R.K. UCHHA SIKSHYANIKETAN, GUNTHI SANSARFAL	Aided	SANSARFAL	AT/PO- SANSARAFAL VIA-ALAVA	9937764495
261	PATTAMU NDAI	MADANPUR MOHAVIR GIRLS HIGH SCHOOL, MADANPUR	Block Grant .	SANSARFAL	AT/PO- MADANPUR	9937631504
262	PATTAMU NDAI	BAKTARPUR HIGH SCHOOL, BAKTARPUR	Block Grant .	MATIA	AT- BAKTARPUR PO-MATIA	6729270493
263	PATTAMU NDAI	BHAJANESWAR HIGH SCHOOL, MADANPARA	Block Grant .	BACHHARA	AT- MADAPARA PO- PATTAMUNDA I	9937228597
264	PATTAMU NDAI	CHANDRAMOULI GIRLS HIGH SCHOOL, CHANDRAMOULI	Block Grant .	CHANDANNA GAR	AT/PO- CHANDANNA GAR VIA-ALVA	9583459013
265	PATTAMU NDAI	GOBINDPUR UCHHA BIDYALAYA, GOBINDPUR	Block Grant .	NILAKANTHAP UR	AT- GOVINDAPUR PO-	9777415617

					KADALIBAN	
266	PATTAMU NDAI	MAA CHHUALIA PANCHAYAT HIGH SCHOOL, BADABANDHA	Block Grant .	GANGARAMP UR	AT- BADABANDHA PO-GUNUPUR	9861236031
267	PATTAMU NDAI	MAA DHANAKHAI GIRLS HIGH SCHOOL, SINGHAGAN	Block Grant .	SINGHAGAN	AT/PO- SINGHAGAN	9938875519
268	PATTAMU NDAI	MALATIDEVI GIRLS HIGH SCHOOL, TARADIPAL	Block Grant .	TARADIPAL	AT/PO- TARADIPAL	9437208922
269	PATTAMU NDAI	MOHAVIR YUBA BIDYANIKETAN, CHANDPUR	Block Grant .	OUPADA	AT/PO- CHANDPUR	9937181042
270	PATTAMU NDAI	NRUSINGHAJEW HIGH SCHOOL, NIGINPUR	Block Grant .	SANSARFAL	AT/PO- MADANPUR	9937874151
271	PATTAMU NDAI	PANCHAYAT HIGH SCHOOL, GANGARAMPUR	Block Grant .	GANGARAMP UR	AT- GANGARAMP UR PO-GUNUPUR VIA-JARIA	9938004375
272	PATTAMU NDAI	SRI SRI PAGALABABA GIRLS HIGH SCHOOL, BODHAGAON	Block Grant .	SANAJARIA	AT- BODHAGAN PO- SANAJARIA VIA-JARIA	9439920048
273	PATTAMU NDAI	UTKALMANI GOPABANDHU BIDYAPITHA, DOSIA	Block Grant .	DOSIA	AT/PO-DOSIA VIA-ALVA	8658233702
274	PATTAMU NDAI	MAA BASANTI GIRLS' HIGH SCHOOL, DAMARPUR	Block Grant .	DAMARPUR	AT/PO- DAMARPUR VIA-ALVA	9437102157
275	PATTAMU NDAI	CHIDANANDA GIRLS HS, MOHANPUR, BADAMOHANPUR	Block Grant .	BADAMOHAN PUR	AT- MOHANPUR PO- BADAPADA VIA-JARIA	9937765644
276	PATTAMU NDAI	SAHADEV BABA NARASINGHAPUR	Block Grant .	NARASINGHP UR	AT/PO- NARASINGHP UR	9938893286
277	RAJKANIK A	R.N. HIGH SCHOOL, RAJAKANIKA	Govt.	JAGULAIPADA	AT/PO- RAJKANIKA	9777616121
278	RAJKANIK A	MAHURIGAON GOVT. HIGH SCHOOL, MAHURIGAON	Govt.	BAGHABUDA	AT/PO- MAHURIGAN VIA- RAJKANIKA	9938400323
279	RAJKANIK A	BARADIA HIGH SCHOOL, MADHUPADA	Govt.	BARADIA	AT- MAHUPADA PO-BARADIA VIA- RAJKANIKA	9437852257
280	RAJKANIK A	BARAHA PRAGANA HIGH SCHOOL, KANDIAHAT	Govt.	CHARAPADA	AT/PO- KANDIAHAT VIA-	9861551055

					SINGHAPUR	
281	RAJKANIK A	BARUNA HIGH SCHOOL, BARUNA	Govt.	BARUNA	AT/PO- BARUNA VIA-OLAVAR	9778921347
282	RAJKANIK A	GIRLS HIGH SCHOOL, RAJAKANIKA	Govt.	BAGHABUDA	AT/PO- RAJKANIKA PIN-754220	9437310185
283	RAJKANIK A	HATASAH HIGH SCHOOL, HATASAH	Govt.	HATASAH	AT/PO- HATASAH VIA- SINGHAPUR PIN-755016	9437743353
284	RAJKANIK A	KANIK HIGH SCHOOL, AYATAN	Govt.	TRAILOKYAPU R	AT/PO- AYATAN VIA- RAJKANIK	9556208499
285	RAJKANIK A	L.B. ANCHALIK HIGH SCHOOL, BARUNADIHA	Govt.	BARUNADIA	AT/PO- BARUNADIA VIA- RAJKANIK	8984120466
286	RAJKANIK A	LAXMINARAYAN HIGH SCHOOL, DEULTARA	Govt.	DEULTARA	AT/PO- DEULTARA VIA- SINGHAPUR	9937252538
287	RAJKANIK A	NRUSINGHNATH UCHHA BIDYAPITHA, BHAMANDA	Govt.	SIHOPADA	AT/PO- BHAMANDA	9937250237
288	RAJKANIK A	OLAVAR HIGH SCHOOL, BALARAMPUR	Govt.	BALARAMPUR	AT- BALARAMPUR PO-OLAVAR VIA- RAJKANIK	8908786827
289	RAJKANIK A	PANCHAYATA HIGH SCHOOL, JAYANAGAR	Govt.	JAYANAGAR	AT/PO- JAYANAGAR VIA- RAJKANIK	9439348587
290	RAJKANIK A	PANCHAYATA HIGH SCHOOL, BHARIGADA	Govt.	BHARIGADA	AT/PO- BHARIGADA	9776172461
291	RAJKANIK A	PEGARPARA HIGH SCHOOL, PEGARPARA	Govt.	PEGARAPARA	AT/PO- PEGARAPARA	9938177914
292	RAJKANIK A	TARAMANI KAPILESWAR HIGH SCHOOL, KATANA	Govt.	KATANA	AT/PO- KATANA VIA- RAJKANIK PIN-754220	9937814265
293	RAJKANIK A	TARAS HIGH SCHOOL, TARAS	Govt.	TARAS	AT/PO-TARAS	9668452701
294	RAJKANIK A	UTKALMANI BIDYAPITHA, DALIKAINDA	Govt.	SIKO	AT/PO- DALIKAINDA VIA- RAJKANIK	9438331251

295	RAJKANIK A	UTKALMANI HIGH SCHOOL, PANASAGANDA	Govt.	PANASAGAND A	AT/PO- PANASAGAND A VIA- SINGHAPUR PIN-755016	9776406114
296	RAJKANIK A	B.K.B. HIGH SCHOOL, HABALAGANDAPATANA	Aided	PARUNUAPAD A	AT- HABALAGAND APATANA PO-DASIPUR	9937584201
297	RAJKANIK A	ESHANESWAR UCHHA BIDYAPITHA, ABDULPUR.	Aided	ABDULPUR	KANDIAHAT	9437372709
298	RAJKANIK A	NARENDRAGUNJARI BIDYAPITHA, GHARABHANJAKOLA	Aided	KALIKAPUR	AT- GHARABHANJ AKOLHA PO-KOILIPUR VIA-AYATAN	9437727215
299	RAJKANIK A	SUSHREE DEVI HIGH SCHOOL, KALIKAPUR	Aided	KANTHAPADA	AT-KALIKAPUR PO- RAJKANIK	9861890880
300	RAJKANIK A	CHARIDESH MODEL GIRLS HIGH SCHOOL, PATRAPUR	Block Grant .	KATANABAND HA	AT- CHARIDESH PO-PATRAPUR VIA-KATANA	9937119440
301	RAJKANIK A	KAMALA MODEL GIRLS HIGH SCHOOL, AYATAN	Block Grant .	TRAILOKYAPU R	AT/PO- AYATAN	9438113586
302	RAJKANIK A	SAMABAYA ADARSHA GIRLS HIGH SCHOOL, BAJAPUR	Block Grant .	KATANABAND HA	AT-BAJORPUR PO-PATRAPUR VIA-KATANA	9438759105
303	RAJKANIK A	AYODHYA BIDYAPITHA, BANSARIA	Block Grant .	KORANDA	AT-BANSARIA PO-GIRIA	9237481960
304	RAJKANIK A	BAJRABANDHU HIGH SCHOOL, ARASA	Block Grant .	BAABUDA	AT-ARSA PO- RAJKANIK	9861591663
305	RAJKANIK A	GIRIA HIGH SCHOOL, GIRIA	Block Grant .	KORANDA	AT/PO-GIRIA VIA- RAJKANIK	9861544242
306	RAJKANIK A	KANAPUR HIGH SCHOOL, KANAPUR	Block Grant .	BARHA DAMODAR	AT/PO- KANAPUR VIA- MANGALAPUR	9437440233
307	RAJKANIK A	MAA KUNJAKALIKA HIGH SCHOOL, BADAHALAPADA	Block Grant .	PADHANPADA	AT- BADAHALAPA DA PO- SANAKUNAI VIA- KANDIAHAT	9438276542
308	RAJKANIK A	NAMATARA HIGH SCHOOL, NAMATARA	Block Grant .	NAMATARA	AT/PO- NAMATARA	9937264898

309	RAJKANIK A	SRI JAGANNATH UCHA BIDYAPITHA, SANAHALAPARA	Block Grant .	PADHANPADA	AT- SANAHALAPA DA PO- SANAKUNAI VIA- KANDIAHAT	9668633186
310	RAJKANIK A	OLAVAR GIRLS HS, OLAVAR	Block Grant .	OLAVAR	AT/PO- OLAVAR	8018621303
311	RAJKANIK A	R.C. HS, SABALANGA	Block Grant .	SAPALANGA	AT- SAPALANGA PO-NUAGAON VIA-OLAVAR	9937744472
312	RAJKANIK A	BMD HIGH SCHOOL, PUMPIDI	Block Grant .	AKHUNIPADA	AT/PO- PUMPIDI	9938702387
313	RAJNAGA R	BADAPALLI HIGH SCHOOL, BADAPALLI	Govt.	KOILIPUR	AT/PO- BADAPALLI VIA-ALVA	9777321937
314	RAJNAGA R	BANABIHARIJEW HIGH SCHOOL, GOPALPUR	Govt.	GUPTI	AT/PO- GOPALPUR VIA- RAJNAGAR	9938365216
315	RAJNAGA R	BINAPANI HIGH SCHOOL, DIGHI	Govt.	ISWARPUR	AT-DIGHI PO-ISWARPUR	96684 53154
316	RAJNAGA R	JAGANNATHPUR SASAN SHIKHYANIKETAN, BHAGABANPUR.	Govt.	OSTIA BANDHAPATA NA	AT- BHAGABANPU R PO- JAGANNATHP URSASAN VIA- MADANPUR	9778501226
317	RAJNAGA R	LAXMIBARAH HIGH SCHOOL, HATINA	Govt.	DERA	AT-HATINA PO-KURUNTI VIA- RAJNAGAR	9437440216
318	RAJNAGA R	MAHAKALI HIGH SCHOOL, BELPAL	Govt.	OSTIA	AT-BELPAL PO- BANDHAPATA NA VIA- MADANPUR	8658865818
319	RAJNAGA R	NAGANARAYAN HIGH SCHOOL, DANGAMALA	Govt.	DANGAMAL	AT- KHAMARSAHI PO- DANGAMAL VIA- ISWARPUR	9938417381
320	RAJNAGA R	NIGAMANANDA UCHA BIDYAPITHA, NAUKANA	Govt.	BRAHMANSA HI	AT-NAUKANA PO- BADANAUKAN A	9437844091

					VIA- RAJNAGAR	
321	RAJNAGAR	OSTIA BANDHAPATANA HIGH SCHOOL, OSTIA	Govt.	OSTIA	AT-OSTIA PO-BANDHAPATANA VIA-RAJNAGAR	9556490347
322	RAJNAGAR	PANCHUBARAHI BIDYANIKETAN, MANAPARA	Govt.	MAHULIA	AT-MANAPARA PO-KURUNIT VIA-RAJNAGAR	9937945347
323	RAJNAGAR	RAJNAGAR HIGH SCHOOL, RAJANAGAR	Govt.	RAJNAGAR	AT/PO-RAJANGAR	9437505622
324	RAJNAGAR	SAPANESWAR HIGH SCHOOL, BARGHAPUR	Govt.	KOLIPUR	AT-BARAHAPUR PO-KOILIPUR	9938669631
325	RAJNAGAR	SRI JAGANNATH HIGH SCHOOL, KERERAGARH	Govt.	BALISAHIPATANA	AT/PO-KERERAGARH VIA-MADANPUR	9777578795
326	RAJNAGAR	SRI JAGANNATH HIGH SCHOOL, CHANDIBAUNSAMUL	Govt.	CHANDIBAUNSAMULA	AT/PO-CHANDIBAUN SAMULA VIA-RAJNAGAR	9438130515
327	RAJNAGAR	GOVT. UG, PANCHUBARHI HS SATAVAYA	Govt.	SATAVAYA	AT/PO-SATAVAYA	9777433145
328	RAJNAGAR	BANDHAPADA G.P. HIGH SCHOOL, MADHYAPADA	Aided	BANDHAPADA	AT-MADHYAPADA PO-MADANPUR PIN-754246	993812930
329	RAJNAGAR	BASUDEV B.P, KANDIRA	Aided	KANDIRA	AT-KANDIRA PO-BHITARAGARH	9777000287
330	RAJNAGAR	KANSARA BIDYASHRAMA, FIRIKIDANDY	Aided	BANDHAPADA	AT-FIFIKIDANDY PO-MADANPUR	9937954364
331	RAJNAGAR	NILAKANTHESWAR HIGH SCHOOL, BHATAPARA	Aided	SANABADA GOPALPUR	AT/PO-BHATAPADA VIA-MADANPUR	9937452302
332	RAJNAGAR	VIVEKANANDA HIGH SCHOOL, BAGHAMARI	Aided	TALACHUA	AT-BAGHAMARI PO-TALACHUA	9437607702
333	RAJNAGAR	KANCHANESWAR GIRLS HIGH SCHOOL, KURUNTI.	Block Grant	KURUNTI	AT/PO-KURUNTI VIA-RAJNAGAR	9437505391

334	RAJNAGAR	SIDHESWAR HIGH SCHOOL, GHADIAMAL	Block Grant	ISWARPUR	AT/PO-GHADIAMAL VIA-ISWARPUR	9438532424
335	RAJNAGAR	SRI NILAKANTHESWAR HS, BAGHATALIA	Block Grant	MAHULIA	AT-RAJGARH BAGHATAILA PO-RAJNAGAR	9937554879
336	RAJNAGAR	RANGANI GP HIGH SCHOOL	Block Grant	CHANARKOLHA	AT-RANGANI PO-RAJNAGAR	9668981663
337	RAJNAGAR	SABITRIDEVI GIRLS HS, JARIMUL	Block Grant	CHANDIBAUN SAMULA	AT-JARIMUL PO-BHITARAGARH	9178193703
338	RAJNAGAR	SASIBHUSAN HS, KRUSHNANAGAR	Block Grant	KRUSHNANAGAR	AT/PO-KRUSHNANAGAR VIA-ISWARPUR	8763109880
339	KENDRAPARA	MUNCIPALITY GIRLS HIGH SCHOOL	Govt.	KENDRAPARA MUNICIPALITY	AT/PO-MAHIPAL	8328940732
340	KENDRAPARA	SARASWATI VIDYAMANDIR	PRIVATE	KENDRAPARA MUNICIPALITY	AT-SANTASAHIP O-KENDRAPARA	8270614143
341	KENDRAPARA	BHARATI VIDYAMANDIR	PRIVATE	KENDRAPARA MUNICIPALITY	AT-KAJALA PO-KENDRAPARA	9090021201
342	KENDRAPARA	ST. JOSEPH SCHOOL	PRIVATE	KENDRAPARA MUNICIPALITY	AT/PO-TINIMUHANI	9937897040
343	KENDRAPARA	IDEAL PUBLIC SCHOOL	PRIVATE	KENDRAPARA MUNICIPALITY	AT-SUNAILO PO-KENDRAPARA	9438126045

4. Important Telephone Numbers

State Level				
Sl. No.	Office/ Institution	Name & Designation	Mobile No.	Office Phone No.
1	OSDMA/SRC Commissioner Cum Secretary(Disaster Management)	Sri Bishnupada Sethi		0674- 2395398, 2395531
2	Chief General Manager	Dr. Pradeep Kumar Nayak	9438504319	
3	Joint Commissioner of Relief	Sri Pravat Ranjan Mohaatra	9437306659	
4	Directorate of Public Health , Odisha, BBSR	Dr. Hara Prasad Pattnaik	9439991182	0674- 2396977
5	Addl. Director of Health Services (PH), Odisha	Dr. Shakti Prakash Padhi	9439994858	0674- 2391230
6	Joint Director of Health Services (NCD), Odisha	Dr. Rashmi Ranjan Satpathy	9439994857	0674- 2390466
District Level				
Sl. No.	Office/ Institution	Name & Designation	Mobile No.	Office Phone No.
1.	Collector ate Kendrapara	Shri Samarth Verma, IAS Collector Kendrapara	9439883093	06727- 232602
2.	Collector ate Kendrapara	Sri Basanta Kumar Rout,ADM Kendrapara	9437239562	06727232601
3.	Collector ate Kendrapara	Sri Sanjaya Kumar Mishra, Sub Collector	9937353240	06727- 232201
4.	DRDA Kendrapara	Sri Dillip Kumar Parida,PD,DRDA Kendrapara	9937489525	06727- 220064
5.	Dy. Collector Emgy. Kendrapara	Sri Sambeet Satapathy,Dy. Collector Emgy. Kendrapara	9438045578	06727- 232803
6.	Asst. Collector Est.	Sri Bharat Ch Parida,Asst. Collector.	9439660938	

7.	DSWO Kendrapara	Smt Chinmayee Rath,DSWO Kendrapara	9437497071	06727-232004
8.	PHD, Kendrapara	Janmajaya Nayak,Ast. Eng. PHD, Kendrapara	9439776505	
9.	PHD Kendrapara	Raman Kumar Dash,JEE PHD Kendrapara	9437285553	
10.	ADMO PH Kendrapara	Dr. M.B. Beig,ADMO PH Kendrapara	9439995997	06727-232992
11.	RTO Kendrapara	Nikhil Kumar Pattanaik,RTO Kendrapara	7077702889	06727-233650
12.	RWSS, Sub.Dvn Kendrapara	Dillip Kumar Dehuri,Ex. Eng. RWSS, Sub.Dvn Kendrapara	9437408147	06727-230416
13.	R&B Devn.	Chodhury P.K.Mishra,Ast. Eng. R&B Devn.	9437148308	06727-220268
14.	DIPRO Kendrapara	Chandrakanta Nayak,DIPRO Kendrapara	9437210728	
15.	Electrical CESU Kendrapara	Er, Manas Kumar Guru,Asst. Engineer Electrical CESU Kendrapara	9439283258	06727-220249
16.	Office of DEO Kendrapara	Smt. Kalpana Kumaree Behera,IPE I/C Office of DEO Kendrapara	9437125260	
17.	Fire Offic Kendrapra	Birabhadra Tudu,Asst. Fire Officer Kendrapra	9437935991	06727-230301
18.	DDA Kenrdrapara	Mitroday das, DDA Kendrapra	9861063162	
19.	Office of the Chief District Medical and Public Health Officer, Kendrapara	Dr. Urmila Mishra, CDM & PHO, Kendrapara	9439988886	06727-232171
20. 21		Dr Mirza Babar Baig, DPHO, Kendrapara	9439995997	06727-233302
22		Dr K.K. Acharya, District Medical Officer (Medical Services)-cum-Superintendent ,DHH, Kendrapara	9439995995	
23		Dr Mirza Babar Baig, I/C, ADPHO(F.W),	9439995997/9439996124	06727-233434

		Kendrapara		
24		Dr Mirza Babar Baig, I/C, ADPHO(VBD), Kendrapara	9439995997/9 439996006	06727- 222384
25		Dr Nihar Ranjan Praharaj, ADPHO(Leprosy), Kendrapara	9437365838	06727- 233301
26		Dr Pradipta Kumar Behera ADPHO(T.B),Kendrapara	9439996007	06727- 232401
27		Mr. Prakash Banarjee, DPM, NHM, Kendrapara	9439996001	06727- 233363
28		Mr. Sushant Kumar Pattnaik, District Epidemiologist, Kendrapara	9439996493	06727- 233302
29	Office of the Chief District Veterinary Officer, Kendrapara	Dr. Ashish ku, Satapathy, CDVO DR. S.K. Mohapatra,ADVO Dr. Pravakar Sahoo, ADVO Dr. S.S Samantaray, N.O	9861044550 7978002353 9437316056 9437172922	06727- 232365
	BVO - Derabish	Dr Jitansusekhar Mohanty Dr. D. P. Sahoo, AVAS	9437243887 8328910352	
	BVO - Marshaghai	Dr Mrutunjaya Mohanty Dr. R. R. Nayak, AVAS	9437268516 9437441588	
	BVO - Marshaghai	Dr Biswambar Das	9938160881	
	BVO - Mahakalapara	Dr. Raghunath Singh Dr. A. Mohanty	9178029522 9438011117	
	BVO - Rajkanika	Dr. Pravas Ku. Behera	9437191188	
	BVO -Aul	Dr. Abhimanyu Rout	9437240375	

	BVO -Rajnagar	Dr. Patitapaban Bal Dr.D. P. Kund, AVAS	9437244044 9438222989	
	BVO -Pattamundai	Dr. Jaladhar Pradhan Dr. K.K. Das,AVAS	9437317607 9437622639	
	VD, Indupur	Dr. R.K.Satapathy	8763928966	
	VD, Badapada	Dr. A. Swain, VAS	8327778440	
	BVO, Gaaradpur	Dr. B. Das Dr, P. Parida, AVAS	9938160881 9438124755	
	VD. Tyendakura	Dr. P. K. Beura, VAS	9438012515	
	VD, Chandol	Dr. B. P. Ray, VAS	9438346326	
	VD, Naladiasasan	Dr. S. Behera,VAS	7978105538	
Block/ Tehsil Level	Office/ Institution	Name & Designation	Mobile No.	Office Phone No.
Sl. No.				
1	Office of the Medical Officer I/c, CHC, Derabish	Dr. Tapan Ku Sahoo, Medical Officer I/c, Derabish	9439996067	06727-263312
2	Office of the Medical Officer I/c, CHC, Indupur	Dr. Pradeep Kumar Das, Medical Officer I/c, Indupur	9439996165	06727-278355
3	Office of the Medical Officer I/c, CHC, Mahakalpara	Dr.Manoj Ku Panda, Medical Officer I/c, Mahakalpara	9439996229	06727-271350
4	Office of the Medical Officer I/c, CHC, Marshaghai	Dr. Akshaya Kumar Das, Medical Officer I/c, Marshaghai	9439996250	06727-271535
5	Office of the Medical Officer I/c, CHC, Patkura	Dr. Akshaya Kumar Rout, Medical Officer I/c, Patkura	9439996372	06727-260781
6	Office of the Medical Officer I/c, CHC,	Dr.Nirakar Parida, Medical Officer I/c,	9439996361	06727-220321

	Pattamundai	Pattamundai		
7	Office of the Medical Officer I/c, CHC, Rajnagar	Dr.Rashmi Ranjan Mohanty-I/C, Medical Officer I/c, Rajnagar	9439996456	06727-242802
8	Office of the Medical Officer I/c, CHC, Rajkanika	Dr.Ajit Ku Dash, Medical Officer I/c, Rajkanika	9439996418	06727-248195
9	Tahasil Kendrapara	Saroj kanta Nayak ,Addl. Tahasildar Kendrapara	9437226705	
	Kendrapara Municipality	Debaprasad Bal,Ex. Officer, Kendrapara	9437727311	
21.	District Labour Office	Sri Ramachandra Nayak , DLO	9438268632	06727-221688
22.	NGO Chairman	Niranjan Sahoo,President Dist. NGO	9938960828	
23.	DCPO Office	Pravas Ch Das ,DCPO	9437644699	
24.	CDVO Office	Prabhakar Sahoo,ADVO Kendrapara	9090258703	06727-232365
25.	DSSO	Pravas Ch Das,DSSO I/C	9437644699	
26.	Kendrpara Block	Sri Sudhir ku Singh,BDO Kendrapara	9439619246	06727-232265
27.	BEO	Sri Antaryami Nayak,BEO Kendrapara	8018436894	06727-232265
28.	Tahasil kendrapara	Smt. Hemalata Bahalia, Tahasildar, Kendrapara	9437208153	06727-220235
29.	RWSS Kendrapara	Nabakishore Dash,JEE RWSS Kendrapara	9438420102	06727-230416
30.	Electrical Marshaghai	Manasa kumar Kar,SDO Electrical Marshaghai	9437555532	06727-272022
31.	BDO Marshaghai	Subedar Pradhan,BDO Marshaghai	6371071142	06727-272188
32.	BEO Marshaghai	Satrughan Behera,BEO Marshaghai	9938219081	06727-272188
33.	RWSS Garadpur	Manoranjana Dehuri ,JEE RWSS Garadpur	8280408754	
34.	Tahasil Garadpur	Sri D. D. BeheraI/c Tahasildar Garadpur	9437206969	
35.	BDO Garadpur	Dharanidhar Behera,BDO Garadpur	9437206969	
36.	BEO Garadpur	Ajaya Kumar Sethi,BEO Garadpur	9437764538	

37.	Tahasil Rajnagar	Sri Dibyendu Das, Tahasildar Rajnagar	8249827394	06729- 242422
38.	BDO Rajnagar	Mandardhar Mahalik,BDO Rajnagar	8280405200	06729- 242422
39.	BEO Rajnagar	Sri Rajesh ku Swain BEO Rajnagar	8763186012	06729- 242422
40.	RWSS, Derabish	Asit Nandan Sundarray,JEE RWSS	7377942175	
41.	Tahasil Derabish	Sri Sambeet Satapathy, Tahasildar Derabish	9438045578	06727- 263344
42.	BEO Derabish	Surama Mahapatra,BEO Derabish	9938204681	06727- 220267
43.		Saroj Kumar Das ,BDO Derabish	9437034184	
44.	RWSS Derabish	B Behera,JEE RWSS Derabish	8280408753	
45.	RWSS Mahakalpada	Mahendra Mohapatra,JEE RWSS Mahakalpada	8280408757	
46.	BEO Mahakalpara	Sri Ajaya Ku Parida, BEO Mahakalpara	8249028397	
47.	Tahasil Mahakalpara	Sri Ramesh Ch. Sethi, ,Tahasildar Mahakalpara	8763166161	
48.	BDO Mahakalpara	Sri Ramesh Ch. Sethi, ,BDO Mahakalpara	8763166161	
49.	BDO Pattamundai	Sri Pabitra Mohan Kanungo, ,BDO Pattamundai	8280405198	06729- 224222
50.	Tahasil Pattamundai	Sri Sarat Ku Giri , Tahasildar Pattamundai	9437289831	06729- 224222
51.	RWSS Pattamundai	Biswajit Mishra,JEE RWSS Pattamundai	8280408758	
52.	BEO, Aul	Sri Dhurba Ch mohanty, BEO, Aul	9777883859	
53.	Aul Embank.	Prafulla Kumar Biswal,Dy. Ex. Eng. Aul Embank.	9437290184	
54.	BDO Aul	Adita Kumar Sahoo,ABDO Aul	9937760060	06729- 271221
55.	BDO Aul	Sri Jayanta Ku. Prusty,BDO Aul	9438541434	06729- 271221
56.	RWSS Aul	Biprajit Majhi,JEE RWSS Aul	8280408752	
57.	Tahasil Aul	Sri Jayanta Ku. Prusty, Tahasildar Aul	9438541434	06729- 271221
58.	BEO Pattamundai	Sri Bheramarbar	9124123931	06729-

		Biswal,BEO Pattamundai		224222
59.	Pattamundai Municipality	Sri Sampad Ku, Sawain, EO Pattamundai	7873432379	
60.	RW Dev-II	Manas Kumar Behera,JEE Estm. RW Dev-II	9437515924	
61.	RWSS Rajkanika	Pinky Mohanty,JEE RWSS Rajkanika		
62.	Tahasil Kanika	Sri D H Subhadarshi Joshi, Tahasildara Rajkanika	9582736600	06729-278622
63.	BDO Rajkanika	Sri D H Subhadarshi Joshi BDO Rajkanika	9582736600	06729-278622
64.	ICDS Project, Ali	Mamata Palai, CDPO	9439483088	
65.	ICDS Project, Derabish	Saraswati Sethi, CDPO	9438389778	
66.	ICDS Project, Garadpur	Sanjubala Behera, CDPO	9178030883	
67.	ICDS Project, Kendrapara	Swarna Manjari Nayak, CDPO	9937504788	
68.	ICDS Project, Mahakalapada	Manorama Swain, CDPO	9437915645	
69.	ICDS Project, Marsaghai	Upama Gantayat, CDPO	9937113069	
70.	ICDS Project, Pattamundai	Muktari Begum, CDPO	9937581419	
71.	ICDS Project, Rajkanika	Pranati Das, CDPO	9437292285	
72.	ICDS Project, Rajnagar	Puspalata Das, CDPO	9861332828	
73.	Tahasil Marshaghai	Sri Niranjana Sahoo	9439254883	
74.				
75.				
76.				
77.				
78.				
79.				
80.				
81. Others	Office/ Institution	Name & Designation	Mobile No.	Office Phone

				No.		
Sl. No.						

5. India Disaster Resource Network (IDRN)



RC/DM NAME-Shri Samarth Verma, IAS CONTACT ADDR- Collector & District Magistrate, Kendrapara, Orissa TEL NOS- 06727221603, 06727232803 EMAIL- dm-kendrapara@nic.in

NODAL PERSON-Sri Sambeet Satpathy, OAS DEPT-Revenue & D. M. Department (Special Relief) DESG.-Dy. Collector Emergency, Collectorate Kendrapara

ITEM DETAILS	DEPARTMENT/AGENCY DETAILS	ITEM'S INFORMATION
Item No - 105 Name - Circular Saw with Diamond Blade(Electric) Type - Specific Equipment Description - STIHL 220C	Dept Name - Office of the Asst. Fire Officer Addr - Fire Station, Kendrapara Contact - Asst. Fire Officer Addr - Tel.No - 06727232301, 06727230301, Mobile - 9437935991 Fax - 06727230301 Email-	Nos/Quantity Available - 2Nos Item Location - Fire Station, Kendrapara Available Time - January to December Source - Govt Operator Available- yes Transport - road,,,, Prior expr in emergency- NA and Prior training expr- NA Data entered on 5/18/2017
Item No - 107 Name - Chain Saw- Diamond Type - Specific Equipment Description - STIHL MS880 3Nos STIHL MS660 20Nos	Dept Name - Office of the Asst. Fire Officer Addr - Fire Station, Kendrapara Contact - Asst. Fire Officer Addr - Fire Station, Kendrapara Tel.No - 06727232301, 06727230301, Mobile - 9437935991 Fax - 06727230301 Email-	Nos/Quantity Available - 23Nos Item Location - Fire Station, Kendrapara Available Time - January to December Source - Govt Operator Available- yes Transport - road,,,, Prior expr in emergency- NA and Prior training expr- NA Last updated on 5/18/2017
Item No - 110 Name - Cutters- Hydraulic Type - Specific Equipment Description - LUKAS 095432	Dept Name - Office of the Asst. Fire Officer Addr - Fire Station, Kendrapara Contact - Asst. Fire Officer Addr - Tel.No - 06727232301, 06727230301, Mobile - 9437935991 Fax - 06727230301 Email-	Nos/Quantity Available - 1Nos Item Location - Fire Station, Kendrapara Available Time - January to December Source - Govt Operator Available- yes Transport - road,,,, Prior expr in emergency- NA and Prior training expr- NA Data entered on 5/18/2017
Item No - 112 Name - Spreaders- Hydraulic Type - Specific Equipment Description - LUKAS 095432	Dept Name - Office of the Asst. Fire Officer Addr - Fire Station, Kendrapara Contact - Asst. Fire Officer Addr - Tel.No - 06727232301, 06727230301, Mobile - 9437935991 Fax - 06727230301 Email-	Nos/Quantity Available - 1Nos Item Location - Fire Station, Kendrapara Available Time - January to December Source - Govt Operator Available- yes Transport - road,,,, Prior expr in emergency- NA and Prior training expr- NA Data entered on 5/18/2017

Item No - 116 Name - Iron shod levers, 10 ft. Long Type - Specific Equipment Description - Iron make.	Dept Name - District Fire Station Addr - At Tinimuhani, Kendrapara Contact - Balaram Mohanty Addr - At Tinimuhani, Kendrapara Tel.No - 101,220540, Mobile - Fax - Email-	Nos/Quantity Available - 02Nos Item Location - Tinimuhani, Kendrapara Available Time - January to December Source - Govt Operator Available- NA Transport - road,,,, Prior expr in emergency- NA and Prior training expr- NA Data entered on 8/6/2003
Item No - 122 Name - Smoke Blower and Exhauster Type - Specific Equipment Description - Industrial Universal	Dept Name - Office of the Asst. Fire Officer Addr - Fire Station Kendrapara Contact - Asst. Fire Officer Addr - Tel.No - 06727232301,06727230301, Mobile - 9437935991 Fax - 06727230301 Email-	Nos/Quantity Available - 1Nos Item Location - Fire Station, Kendrapara Available Time - January to December Source - Govt Operator Available- yes Transport - road,,,, Prior expr in emergency- NA and Prior training expr- NA Data entered on 5/18/2017
Item No - 135 Name - Chains - 6 feet (3 ton lift) Type - Specific Equipment Description - B/A products Co.	Dept Name - Office of the Asst. Fire Officer Addr - Fire Station, Kendrapara Contact - Asst. Fire Officer Addr - Tel.No - 06727232301,06727230301, Mobile - 9437935991 Fax - 06727230301 Email-	Nos/Quantity Available - 4Nos Item Location - Fire Station, Kendrapara Available Time - January to December Source - Govt Operator Available- yes Transport - road,,,, Prior expr in emergency- NA and Prior training expr- NA Data entered on 5/18/2017
Item No - 138 Name - Inflatable Light Tower Type - Specific Equipment Description - Inflatable Light Tower	Dept Name - Home Dept Addr - Office of the Superintendent of Police, Kendrapara Contact - Superintendent of Police Addr - Tel.No - 06727274700,, Mobile - 9439880600 Fax - 06727221103 Email- spkdp.odpol@nic.in	Nos/Quantity Available - 5Nos Item Location - S P Office Available Time - January to December Source - Govt Operator Available- yes Transport - road,,,, Prior expr in emergency- NA and Prior training expr- NA Data entered on 6/28/2018
Item No - 138 Name - Inflatable Light Tower Type - Specific Equipment Description - Good Condition	Dept Name - Office of the Superintendent of Police, Kendrapara Addr - Jajang, Kapaleswar5 Contact - Supdt. of Police Addr - Tel.No - 0671274700,, Mobile - 9439880600 Fax - 0671221103 Email- spkdp.orpol@nic.in	Nos/Quantity Available - 5Nos Item Location - R.O, Kendrapara Available Time - January to December Source - Govt Operator Available- yes Transport - road,,,, Prior expr in emergency- NA and Prior training expr- NA Data entered on 6/5/2018
Item No - 138 Name - Inflatable Light Tower Type - Specific Equipment Description - Aska, AID4500 General	Dept Name - Office of the Asst Fire Officer Addr - Fire Station, Kendrapara Contact - Asst. Fire Officer Addr - Tel.No - 06727232301,06727230301, Mobile - 9437935991 Fax - 06727230301 Email-	Nos/Quantity Available - 23Nos Item Location - Fire Station, Kendrapara Available Time - January to December Source - Govt Operator Available- yes Transport - road,,,, Prior expr in emergency- NA and Prior training expr- NA Data entered on 5/18/2017
Item No - 140 Name - Search light Type - Specific Equipment Description - Good COndition	Dept Name - Office of the Superintendent of Police, Kendrapara Addr - Jajang, Kapaleswar Contact - Supdt. of Police Addr - Tel.No - 0671274700,, Mobile - 9439880600 Fax - 0671221103 Email- spkdp.orpol@nic.in	Nos/Quantity Available - 4Nos Item Location - R.O, Kendrapara Available Time - January to December Source - Govt Operator Available- yes Transport - road,,,, Prior expr in emergency- NA and Prior training expr- NA Data entered on 6/5/2018

Item No - 140 Name - Search light Type - Specific Equipment Description - Peico	Dept Name - District Fire Station Addr - Fire Station, Kendrapara Contact - Asst. Fire Officer Addr - Fire Station, Kendrapara Tel.No - 101,06727232301,06727230301 Mobile - 9437935991 Fax - 06727230301 Email-	Nos/Quantity Available - 16Nos Item Location - Fire Station, Kendrapara Available Time - January to December Source - Govt Operator Available- yes Transport - road,,,, Prior expr in emergency- NA and Prior training expr- NA Last updated on 5/18/2017
Item No - 140 Name - Search light Type - Specific Equipment Description - Search Light	Dept Name - Home Dept Addr - Office of the Superintendent of Police, Kendrapara Contact - Superintendent of Police Addr - Tel.No - 06727274700,, Mobile - 9439880600 Fax - 06727221103 Email- spkdp.odpol@nic.in	Nos/Quantity Available - 4Nos Item Location - S P Office Available Time - January to December Source - Govt Operator Available- yes Transport - road,,,, Prior expr in emergency- NA and Prior training expr- NA Data entered on 6/28/2018
Item No - 141 Name - Electric Generator (10 kv) Type - Specific Equipment Description - Electric Generator	Dept Name - Home Dept Addr - Office of the Superintendent of Police, Kendrapara Contact - Superintendent of Police Addr - Tel.No - 06727274700,, Mobile - 9439880600 Fax - 06727221103 Email- spkdp.odpol@nic.in	Nos/Quantity Available - 2Nos Item Location - S P Office Available Time - January to December Source - Govt Operator Available- yes Transport - road,,,, Prior expr in emergency- NA and Prior training expr- NA Data entered on 6/28/2018
Item No - 141 Name - Electric Generator (10 kv) Type - Specific Equipment Description - One Big & One Small	Dept Name - Health & Family Welfare Addr - CDMO, Kendrapara Contact - Dr Pramila Mohanty Addr - O/o CDMO, Kendrapara, Tel.No - 232171,232151,233301 Mobile - 9437032438 Fax - 233992 Email- cidimiok@rediffmail.com	Nos/Quantity Available - 02Nos Item Location - District HQ Hospital Available Time - January to December Source - Govt Operator Available- yes Transport - road,,,, Prior expr in emergency- NA and Prior training expr- NA Last updated on 11/2/2014
Item No - 141 Name - Electric Generator (10 kv) Type - Specific Equipment Description - Kerocine, 1KVA	Dept Name - Office of the Superintendent of Police, Kendrapara Addr - Jajang, Kapaleswar Contact - Supdt. of Police Addr - Tel.No - 0671274700,, Mobile - 9439880600 Fax - 0671221103 Email- spkdp.orpol@nic.in	Nos/Quantity Available - 2Nos Item Location - R.O, Kendrapara Available Time - January to December Source - Govt Operator Available- yes Transport - road,,,, Prior expr in emergency- NA and Prior training expr- NA Data entered on 6/5/2018
Item No - 141 Name - Electric Generator (10 kv) Type - Specific Equipment Description - 1 KVA Electric Generator	Dept Name - Municipality Office, Kendrapara Addr - Municipality Office, Kendrapara Contact - Executive Officer Addr - At/PO/Dist-Kendrapara Tel.No - 06727-232780,, Mobile - 9437372925 Fax - 06727-233329 Email- kendraparamunicipality@gmail.com	Nos/Quantity Available - 1Nos Item Location - Municipality Office, Kendrapara Available Time - January to December Source - Govt Operator Available- NA Transport - road,,,, Prior expr in emergency- NA and Prior training expr- NA Data entered on 2/2/2015
Item No - 154 Name - Under water BA set Type - Specific Equipment Description - Drager	Dept Name - Office of the Asst Fire Officer Addr - District Fire Office, Kendrapara Contact - Asst. Fire Officer Addr - Tel.No - 06727232301,06727230301, Mobile - 9437935991 Fax - 06727230301 Email-	Nos/Quantity Available - 2Nos Item Location - Fire Station, Kendrapara Available Time - January to December Source - Govt Operator Available- yes Transport - road,,,, Prior expr in emergency- NA and Prior training expr- NA Data entered on 5/26/2017

Item No - 155 Name - Lifebuoy Type - Specific Equipment Description - BEETEE SOIAS,Xingtai, XT 5555	Dept Name - Office of the Asst Fire Officer Addr - District Fire Office, Kendrapara Contact - Asst. Fire Officer Addr - Tel.No - 06727232301,06727230301, Mobile - 9437935991 Fax - 06727230301 Email-	Nos/Quantity Available - 44Nos Item Location - Fire Station, Kendrapara Available Time - January to December Source - Govt Operator Available- yes Transport - road,,,, Prior expr in emergency- NA and Prior training expr- NA Data entered on 5/26/2017
Item No - 155 Name - Lifebuoy Type - Specific Equipment Description - For a person of average weight.	Dept Name - District Fire Station Addr - District Fire Station. Contact - Balaram Mohanty Addr - At Tinimuhani, Kendrapara Tel.No - 101,220540, Mobile - Fax - Email-	Nos/Quantity Available - 03Nos Item Location - District Fire Office, Kendrapara Available Time - January to December Source - Govt Operator Available- NA Transport - road,,,, Prior expr in emergency- NA and Prior training expr- NA Last updated on 11/2/2014
Item No - 155 Name - Lifebuoy Type - Specific Equipment Description - For a person of average weight.	Dept Name - District Fire Station Addr - Pattamundai Fire Station. Contact - Radhashyam Ojha Addr - At Pattamundai, Kendrapara Tel.No - 220348,, Mobile - Fax - Email-	Nos/Quantity Available - 02Nos Item Location - Pattamundai Fire Station. Available Time - January to December Source - Govt Operator Available- NA Transport - road,,,, Prior expr in emergency- NA and Prior training expr- NA Last updated on 11/2/2014
Item No - 155 Name - Lifebuoy Type - Specific Equipment Description - For a person of average weight.	Dept Name - District Fire Station Addr - At Tinimuhani, Kendrapara Contact - Balaram Mohanty Addr - At Tinimuhani, Kendrapara Tel.No - 101,220540, Mobile - Fax - Email-	Nos/Quantity Available - 03Nos Item Location - Tinimuhani, Kendrapara Available Time - January to December Source - Govt Operator Available- NA Transport - road,,,, Prior expr in emergency- NA and Prior training expr- NA Data entered on 8/6/2003
Item No - 155 Name - Lifebuoy Type - Specific Equipment Description - Lifebuoy	Dept Name - Home Dept Addr - Office of the Superintendent of Police, Kendrapara Contact - Superintendent of Police Addr - Tel.No - 06727274700,, Mobile - 9439880600 Fax - 06727221103 Email- spkdp.odpol@nic.in	Nos/Quantity Available - 10Nos Item Location - S P Office Available Time - January to December Source - Govt Operator Available- yes Transport - road,,,, Prior expr in emergency- NA and Prior training expr- NA Data entered on 6/28/2018
Item No - 156 Name - Life Jackets Type - Specific Equipment Description - Normal Life Jackets for a person of average weight.	Dept Name - Health & Family Welfare Addr - CDMO, Kendrapara Contact - Dr Pramila Mohanty Addr - O/o CDMO, Kendrapara, Tel.No - 232171,232151,233301 Mobile - 9437032438 Fax - 233992 Email- cidimiok@rediffmail.com	Nos/Quantity Available - 118Nos Item Location - 3 at HQ & rest at PHCs Available Time - January to December Source - Govt Operator Available- NA Transport - road,,,, Prior expr in emergency- NA and Prior training expr- NA Last updated on 11/2/2014
Item No - 156 Name - Life Jackets Type - Specific Equipment Description - For a person of average weight.	Dept Name - District Fire Station Addr - At Tinimuhani, Kendrapara Contact - Balaram Mohanty Addr - At Tinimuhani, Kendrapara Tel.No - 101,220540, Mobile - Fax - Email-	Nos/Quantity Available - 05Nos Item Location - Tinimuhani, Kendrapara Available Time - January to December Source - Govt Operator Available- NA Transport - road,,,, Prior expr in emergency- NA and Prior training expr- NA Data entered on 8/6/2003
Item No - 156 Name - Life Jackets Type - Specific Equipment Description - Lalizas 70169	Dept Name - Office of the Asst Fire Officer Addr - District Fire Office, Kendrapara Contact - Asst. Fire Officer Addr - Tel.No - 06727232301,06727230301,	Nos/Quantity Available - 57Nos Item Location - Fire Station, Kendrapara Available Time - January to December Source - Govt Operator Available- yes Transport - road,,,, Prior expr in emergency- NA and Prior training expr- NA Data entered on 5/26/2017

	Mobile - 9437935991 Fax - 06727230301 Email-	
Item No - 156 Name - Life Jackets Type - Specific Equipment Description - Life Jacket	Dept Name - Home Dept Addr - Office of the Superintendent of Police, Kendrapara Contact - Superintendent of Police Addr - Tel.No - 06727274700,, Mobile - 9439880600 Fax - 06727221103 Email- spkdp.odpol@nic.in	Nos/Quantity Available - 10Nos Item Location - S P Office Available Time - January to December Source - Govt Operator Available- yes Transport - road,,,, Prior expr in emergency- NA and Prior training expr- NA Data entered on 6/28/2018
Item No - 156 Name - Life Jackets Type - Specific Equipment Description - For a person of average weight.	Dept Name - District Fire Station Addr - District Fire Station. Contact - Balaram Mohanty Addr - At Tinimuhani, Kendrapara Tel.No - 101,220540, Mobile - Fax - Email-	Nos/Quantity Available - 8Nos Item Location - District Fire Office. Available Time - January to December Source - Govt Operator Available- NA Transport - road,,,, Prior expr in emergency- NA and Prior training expr- NA Last updated on 11/2/2014
Item No - 156 Name - Life Jackets Type - Specific Equipment Description - For a person of average weight.	Dept Name - District Fire Station Addr - Pattamundai Fire Station. Contact - Radhashyam Ojha Addr - At Pattamundai, Kendrapara Tel.No - 220348,, Mobile - Fax - Email-	Nos/Quantity Available - 02Nos Item Location - Pattamundai Fire Station. Available Time - January to December Source - Govt Operator Available- NA Transport - road,,,, Prior expr in emergency- NA and Prior training expr- NA Last updated on 11/2/2014
Item No - 159 Name - Inflatable boat (12 persons) Type - Specific Equipment Description - Inflatable Boat	Dept Name - Home Dept Addr - Office of the Superintendent of Police, kendrapara Contact - Superintendent of Police Addr - Tel.No - 06727274700,, Mobile - 9439880600 Fax - 06727221103 Email- spkdp.odpol@nic.in	Nos/Quantity Available - 1Nos Item Location - S P Office Available Time - January to December Source - Govt Operator Available- yes Transport - road,,,, Prior expr in emergency- NA and Prior training expr- NA Data entered on 6/28/2018
Item No - 159 Name - Inflatable boat (12 persons) Type - Specific Equipment Description - Mariner, Mercury ,40HP	Dept Name - Office of the Asst Fire Officer Addr - District Fire Office, Kendrapara Contact - Asst. Fire Officer Addr - Tel.No - 06727232301,06727230301, Mobile - 9437935991 Fax - 06727230301 Email-	Nos/Quantity Available - 12Nos Item Location - Fire Station, Kendrapara Available Time - January to December Source - Govt Operator Available- yes Transport - road,,,, Prior expr in emergency- NA and Prior training expr- NA Data entered on 5/26/2017
Item No - 160 Name - Fiber boat (12 persons) Type - Specific Equipment Description - Fiber Boat	Dept Name - Home Dept Addr - Office of the Superintendent of Police, Kendrapara Contact - Superintendent of Police Addr - Tel.No - 06727274700,, Mobile - 9439880600 Fax - 06727221103 Email- spkdp.odpol@nic.in	Nos/Quantity Available - 1Nos Item Location - S P Office Available Time - January to December Source - Govt Operator Available- yes Transport - road,,,, Prior expr in emergency- NA and Prior training expr- NA Data entered on 6/28/2018

Item No - 163 Name - Country Boats Type - Specific Equipment Description - Country Boat With Capacity 10 Person along with 10 Ql. Capacity	Dept Name - District Emergency Addr - District emergency Section, Collectorate Kendrapara, Near Collector Residence Office,Kendrapara Contact - District Emergency officer Addr - DEO, Emergency Section, Kendrapara Tel.No - 956727232803,956727232802, Mobile - 9437120233 Fax - 956727232802 Email-	Nos/Quantity Available - 86Nos Item Location - Different Block points Available Time - July to January Source - Govt Operator Available- yes Transport - road,,,water, Prior expr in emergency- NA and Prior training expr- NA Last updated on 11/2/2014
Item No - 163 Name - Country Boats Type - Specific Equipment Description - Country Boat With Capacity 10 Person along with 10 Ql. Capacity	Dept Name - District Emergency Addr - District emergency Section, Collectorate Kendrapara, Near Collector Residence Office,Kendrapara Contact - District Emergency officer Addr - DEO, Emergency Section, Kendrapara Tel.No - 956727232803,956727232802, Mobile - 9437120233 Fax - 956727232802 Email-	Nos/Quantity Available - 86Nos Item Location - Different Block points Available Time - July to January Source - Govt Operator Available- yes Transport - road,,,water, Prior expr in emergency- NA and Prior training expr- NA Last updated on 11/2/2014
Item No - 163 Name - Country Boats Type - Specific Equipment Description - Country Boat 10 person capacity along with 10 Ql.	Dept Name - District Emergency Addr - District emergency Section, Collectorate Kendrapara, Near Collector Residence Office,Kendrapara Contact - District Emergency officer Addr - DEO, Emergency Section, Kendrapara Tel.No - 956727232803,956727232802, Mobile - 9437120233 Fax - 956727232802 Email-	Nos/Quantity Available - 86Nos Item Location - Different Block HQ. Available Time - January to December Source - Govt Operator Available- yes Transport - ,,,water, Prior expr in emergency- NA and Prior training expr- NA Last updated on 11/2/2014
Item No - 165 Name - Search and Rescue Teams for Flood Type - Human Resource Description - Veterinary Technicians	Dept Name - Animal Husbandry & Veterinary Services Addr - At/PO Kendrapara Contact - Dr Laxman Behera Addr - O/o CDVO Kendrapara Tel.No - 232365,, Mobile - Fax - Email-	Nos/Quantity Available - 12Nos Item Location - Not Available Available Time - January to December Source - Govt Operator Available- NA Transport - ,,,,NA Prior expr in emergency- yes and Prior training expr- no Data entered on 8/5/2003
Item No - 165 Name - Search and Rescue Teams for Flood Type - Human Resource Description - LI	Dept Name - Animal Husbandry & Veterinary Services Addr - At/PO Kendrapara Contact - Dr Laxman Behera Addr - O/o CDVO Kendrapara Tel.No - 232365,, Mobile - Fax - Email-	Nos/Quantity Available - 54Nos Item Location - Not Available Available Time - January to December Source - Govt Operator Available- NA Transport - ,,,,NA Prior expr in emergency- yes and Prior training expr- yes Data entered on 8/5/2003
Item No - 165 Name - Search and Rescue Teams for Flood Type - Human Resource Description - Driver	Dept Name - Animal Husbandry & Veterinary Services Addr - At/PO Kendrapara Contact - Dr Laxman Behera Addr - O/o CDVO Kendrapara Tel.No - 232365,, Mobile - Fax - Email-	Nos/Quantity Available - 01Nos Item Location - Not Available Available Time - January to December Source - Govt Operator Available- NA Transport - ,,,,NA Prior expr in emergency- no and Prior training expr- no Data entered on 8/5/2003

Item No - 165 Name - Search and Rescue Teams for Flood Type - Human Resource Description - The VAS.	Dept Name - Animal Husbandry & Veterinary Services Addr - At/PO Kendrapara Contact - Dr Laxman Behera Addr - O/o CDVO Kendrapara Tel.No - 232365,, Mobile - Fax - Email-	Nos/Quantity Available - 20Nos Item Location - Not Available Available Time - January to December Source - Govt Operator Available- NA Transport - ,,,,NA Prior expr in emergency- yes and Prior training expr- no Data entered on 8/5/2003
Item No - 165 Name - Search and Rescue Teams for Flood Type - Human Resource Description - 10 Team	Dept Name - Office of the Asst Fire Officer Addr - District Fire Office, Kendrapara Contact - Asst. Fire Officer Addr - Tel.No - 06727232301,06727230301, Mobile - 9437935991 Fax - 06727230301 Email-	Nos/Quantity Available - 110Nos Item Location - NA Available Time - January to December Source - Govt Operator Available- NA Transport - ,,,,NA Prior expr in emergency- yes and Prior training expr- yes Data entered on 5/26/2017
Item No - 167 Name - Suit - fire proximity Type - Specific Equipment Description - Mahero	Dept Name - Office of the Asst Fire Officer Addr - District Fire Office, Kendrapara Contact - Asst. Fire Officer Addr - Tel.No - 06727232301,06727230301, Mobile - 9437935991 Fax - 06727230301 Email-	Nos/Quantity Available - 2Nos Item Location - Fire Station, Kendrapara Available Time - January to December Source - Govt Operator Available- yes Transport - road,,,, Prior expr in emergency- NA and Prior training expr- NA Data entered on 5/26/2017
Item No - 168 Name - Suit - fire approach Type - Specific Equipment Description - Commando neo preny	Dept Name - Office of the Asst Fire Officer Addr - District Fire Office, Kendrapara Contact - Asst. Fire Officer Addr - Tel.No - 06727232301,06727230301, Mobile - 9437935991 Fax - 06727230301 Email-	Nos/Quantity Available - 1Nos Item Location - Fire Station, Kendrapara Available Time - January to December Source - Govt Operator Available- yes Transport - road,,,, Prior expr in emergency- NA and Prior training expr- NA Data entered on 5/26/2017
Item No - 171 Name - Breathing apparatus - self contained Type - Specific Equipment Description - Drager	Dept Name - District Fire Station Addr - District Fire Office, Kendrapara Contact - Asst. Fire Officer Addr - Kendrapara Tel.No - 101,220540, Mobile - 9437935991 Fax - 06727230301 Email-	Nos/Quantity Available - 6Sets Item Location - District Fire Station, Kendrapara Available Time - January to December Source - Govt Operator Available- yes Transport - road,,,, Prior expr in emergency- NA and Prior training expr- NA Last updated on 5/26/2017
Item No - 173 Name - Pump - high pressure, portable Type - Specific Equipment Description - 5 HP Kirloskar make.	Dept Name - Municipality Office Pattamundai Addr - Municipality Office Pattamundai Contact - Executive Officer Addr - Pattamudai Municipality Tel.No - 06729-220232,, Mobile - Fax - Email-	Nos/Quantity Available - 02Nos Item Location - Municipality Pattamundai Available Time - February to December Source - Govt Operator Available- no Transport - road,,,, Prior expr in emergency- NA and Prior training expr- NA Last updated on 11/3/2014
Item No - 173 Name - Pump - high pressure, portable Type - Specific Equipment Description - Wadia firefly, Hindustan Trailer,750lpm	Dept Name - District Fire Station Addr - District Fire Office, Kendrapara Contact - Asst. Fire Officer Addr - Kendrapara Tel.No - 06727232301,06727230301, Mobile - 9437935991 Fax - 06727230301	Nos/Quantity Available - 20Nos Item Location - Fire Station, Kendrapara Available Time - January to December Source - Govt Operator Available- yes Transport - road,,,, Prior expr in emergency- NA and Prior training expr- NA Last updated on 5/26/2017

	Email-	
Item No - 175 Name - Extension Ladder Type - Specific Equipment Description - Marshal Simplex	Dept Name - Office of the Asst Fire Officer Addr - District Fire Office, Kendrapara Contact - Asst. Fire Officer Addr - Kendrapara Tel.No - 06727232301,06727230301, Mobile - 9437935991 Fax - 06727230301 Email-	Nos/Quantity Available - 16Nos Item Location - Fire Station, Kendrapara Available Time - January to December Source - Govt Operator Available- yes Transport - road,,,, Prior expr in emergency- NA and Prior training expr- NA Last updated on 5/26/2017
Item No - 176 Name - ABC Type Type - Specific Equipment Description - Kanex	Dept Name - Office of the Asst Fire Officer Addr - District Fire Office, Kendrapara Contact - Asst. Fire Officer Addr - Kendrapara Tel.No - 06727232301,06727230301, Mobile - 9437935991 Fax - 06727230301 Email-	Nos/Quantity Available - 21Nos Item Location - Fire Station, Kendrapara Available Time - January to December Source - Govt Operator Available- yes Transport - road,,,, Prior expr in emergency- NA and Prior training expr- NA Data entered on 5/26/2017
Item No - 177 Name - CO2 Type Type - Specific Equipment Description - Kanex	Dept Name - Office of the Asst Fire Officer Addr - District Fire Office, Kendrapara Contact - Asst. Fire Officer Addr - Kendrapara Tel.No - 06727232301,06727230301, Mobile - 9437935991 Fax - 06727230301 Email-	Nos/Quantity Available - 62Nos Item Location - Fire Station, Kendrapara Available Time - January to December Source - Govt Operator Available- yes Transport - road,,,, Prior expr in emergency- NA and Prior training expr- NA Last updated on 5/26/2017
Item No - 177 Name - CO2 Type Type - Specific Equipment Description - Fire Extinguisher	Dept Name - Home Dept Addr - Office of the Superintendent of Police, Kendrapara Contact - Superintendent of Police Addr - Kendrapara Tel.No - 06727274700,, Mobile - 9439880600 Fax - 06727221103 Email- spkdp.odpol@nic.in	Nos/Quantity Available - 3Nos Item Location - S P Office Available Time - January to December Source - Govt Operator Available- yes Transport - road,,,, Prior expr in emergency- NA and Prior training expr- NA Data entered on 6/28/2018
Item No - 178 Name - Foam Type Type - Specific Equipment Description - Fire Shield	Dept Name - Office of the Asst Fire Officer Addr - District Fire Office, Kendrapara Contact - Asst. Fire Officer Addr - Kendrapara Tel.No - 06727232301,06727230301, Mobile - 9437935991 Fax - 06727230301 Email-	Nos/Quantity Available - 16Unit Item Location - Fire Station, Kendrapara Available Time - January to December Source - Govt Operator Available- yes Transport - road,,,, Prior expr in emergency- NA and Prior training expr- NA Last updated on 5/26/2017
Item No - 179 Name - DCP Type Type - Specific Equipment Description - Fire Shield	Dept Name - Office of the Asst Fire Officer Addr - District Fire Office, Kendrapara Contact - Asst. Fire Officer Addr - Kendrapara Tel.No - 06727232301,06727230301, Mobile - 9437935991	Nos/Quantity Available - 13Nos Item Location - Fire Station, Kendrapara Available Time - January to December Source - Govt Operator Available- yes Transport - road,,,, Prior expr in emergency- NA and Prior training expr- NA Data entered on 5/26/2017

	Fax - 06727230301 Email-	
Item No - 181 Name - Fire Tender Type - Specific Equipment Description - Tata 709,1210	Dept Name - Office of the Asst Fire Officer Addr - District Fire Office, Kendrapara Contact - Asst. Fire Officer Addr - Tel.No - 06727232301,06727230301, Mobile - 9437935991 Fax - 06727230301 Email-	Nos/Quantity Available - 11Nos Item Location - Fire Station, Kendrapara Available Time - January to December Source - Govt Operator Available- yes Transport - road,,,, Prior expr in emergency- NA and Prior training expr- NA Data entered on 5/26/2017
Item No - 187 Name - DCP Tender Type - Specific Equipment Description - Liquid type	Dept Name - District Fire Station Addr - At Tinimuhani, Kendrapara Contact - Balaram Mohanty Addr - At Tinimuhani, Kendrapara Tel.No - 101,220540, Mobile - Fax - Email-	Nos/Quantity Available - 300Liter Item Location - Tinimuhani, Kendrapara Available Time - January to December Source - Govt Operator Available- NA Transport - road,,,, Prior expr in emergency- NA and Prior training expr- NA Data entered on 8/6/2003
Item No - 201 Name - Stretcher normal Type - Specific Equipment Description - Strecher Normal iron make	Dept Name - District Emergency Addr - At Garapur, Kendrapara Contact - Nimain Charan Sutar Addr - O/o Collector, Kendrapara Tel.No - 232803,220001, Mobile - Fax - Email- ncsutar@rediffmail.com	Nos/Quantity Available - 01Nos Item Location - At Garapur, Kendrapara Available Time - January to December Source - Govt Operator Available- yes Transport - road,,,, Prior expr in emergency- NA and Prior training expr- NA Data entered on 8/5/2003
Item No - 201 Name - Stretcher normal Type - Specific Equipment Description - Metallic one	Dept Name - District Fire Station Addr - At Tinimuhani, Kendrapara Contact - Balaram Mohanty Addr - At Tinimuhani, Kendrapara Tel.No - 101,220540, Mobile - Fax - Email-	Nos/Quantity Available - 01Nos Item Location - Tinimuhani, Kendrapara Available Time - January to December Source - Govt Operator Available- NA Transport - road,,,, Prior expr in emergency- NA and Prior training expr- NA Data entered on 8/6/2003
Item No - 201 Name - Stretcher normal Type - Specific Equipment Description - Stretcher	Dept Name - Home Dept Addr - Office of the Superintendent of Police, Kendrapara Contact - Superintendent of Police Addr - Tel.No - 06727274700,, Mobile - 9439880600 Fax - 06727221103 Email- spkdp.odpol@nic.in	Nos/Quantity Available - 1Nos Item Location - S P Office Available Time - January to December Source - Govt Operator Available- yes Transport - road,,,, Prior expr in emergency- NA and Prior training expr- NA Data entered on 6/28/2018
Item No - 201 Name - Stretcher normal Type - Specific Equipment Description - Stretcher	Dept Name - Health Department Addr - District Head Quarter Hospital, Kendrapara Contact - Chief District Medical Officer Addr - Tel.No - 06727232601,06727232151, Mobile - 9439988886 Fax - Email- cdmokendrapara@gmail.com	Nos/Quantity Available - 5Nos Item Location - DHH, Kendrapara Available Time - January to December Source - Govt Operator Available- yes Transport - road,,,, Prior expr in emergency- NA and Prior training expr- NA Data entered on 6/28/2018

Item No - 205 Name - First aid kits Type - Specific Equipment Description - First Aid Kit	Dept Name - Health Department Addr - District Head Quarter Hospital, Kendrapara Contact - Chief District Medical Officer Addr - Tel.No - 06727232601,06727232151, Mobile - 9439988886 Fax - Email- cdmokendrapara@gmail.com	Nos/Quantity Available - 2Nos Item Location - DHH, Kendrapara Available Time - January to December Source - Govt Operator Available- yes Transport - road,,,, Prior expr in emergency- NA and Prior training expr- NA Data entered on 6/28/2018
Item No - 205 Name - First aid kits Type - Specific Equipment Description - First Aid Kit containing all essential items.	Dept Name - District Emergency Addr - At Garapur, Kendrapara Contact - Nimain Charan Sutar Addr - O/o Collector, Kendrapara Tel.No - 232803,232802, Mobile - Fax - Email- ncsutar@rediffmail.com	Nos/Quantity Available - 01Nos Item Location - District Control Room, Kendrapara Available Time - January to December Source - Govt Operator Available- yes Transport - road,,,, Prior expr in emergency- NA and Prior training expr- NA Data entered on 8/5/2003
Item No - 208 Name - Portable oxygen cylinders Type - Specific Equipment Description - Normally available in the market.	Dept Name - Health & Family Welfare Addr - CDMO, Kendrapara Contact - Dr Pramila Mohanty Addr - O/o CDMO, Kendrapara, Tel.No - 232171,232151,233301 Mobile - 9437032438 Fax - 233992 Email- cidimiok@rediffmail.com	Nos/Quantity Available - 18Nos Item Location - District HQ Hospital Available Time - January to December Source - Govt Operator Available- yes Transport - road,,,, Prior expr in emergency- NA and Prior training expr- NA Last updated on 11/2/2014
Item No - 208 Name - Portable oxygen cylinders Type - Specific Equipment Description - Portable Oxygen Cyllinder	Dept Name - Health Department Addr - District Head Quarter Hospital, Kendrapara Contact - Chief District Medical Officer Addr - Tel.No - 06727232601,06727232151, Mobile - 9439988886 Fax - Email- cdmokendrapara@gmail.com	Nos/Quantity Available - 17Nos Item Location - DHH, Kendrapara Available Time - January to December Source - Govt Operator Available- yes Transport - road,,,, Prior expr in emergency- NA and Prior training expr- NA Data entered on 6/28/2018
Item No - 210 Name - Portable x-rays Type - Specific Equipment Description - Portable X- ray	Dept Name - Health Department Addr - District Head Quarter Hospital, Kendrapara Contact - Chief District Medical Officer Addr - Tel.No - 06727232601,06727232151, Mobile - 9439988886 Fax - Email- cdmokendrapara@gmail.com	Nos/Quantity Available - 1Nos Item Location - DHH, Kendrapara Available Time - January to December Source - Govt Operator Available- yes Transport - road,,,, Prior expr in emergency- NA and Prior training expr- NA Data entered on 6/28/2018
Item No - 211 Name - Portable ultrasound Type - Specific Equipment Description - Portable Ultrasound	Dept Name - Health Department Addr - District Head Quarter Hospital, Kendrapara Contact - Chief District Medical Officer Addr - Tel.No - 06727232601,06727232151, Mobile - 9439988886 Fax - Email- cdmokendrapara@gmail.com	Nos/Quantity Available - 1Nos Item Location - DHH, Kendrapara Available Time - January to December Source - Govt Operator Available- yes Transport - road,,,, Prior expr in emergency- NA and Prior training expr- NA Data entered on 6/28/2018
Item No - 212 Name - Portable ECG Type - Specific Equipment Description - Portable ECG	Dept Name - Health Department Addr - District Head Quarter Hospital, Kendrapara Contact - Chief District Medical Officer Addr - Tel.No - 06727232601,06727232151, Mobile - 9439988886	Nos/Quantity Available - 1Nos Item Location - DHH, Kendrapara Available Time - January to December Source - Govt Operator Available- yes Transport - road,,,, Prior expr in emergency- NA and Prior training expr- NA Data entered on 6/28/2018

	Fax - Email- cdmokendrapara@gmail.com	
Item No - 212 Name - Portable ECG Type - Specific Equipment Description - Health Department Supply	Dept Name - Health & Family Welfare Addr - CDMO, Kendrapara Contact - Dr Pramila Mohanty Addr - O/o CDMO, Kendrapara, Tel.No - 232171,232151,233301 Mobile - 9437032438 Fax - 233992 Email- cidimiok@rediffmail.com	Nos/Quantity Available - 01Nos Item Location - District HQ Hospital Available Time - January to December Source - Govt Operator Available- NA Transport - road,,,, Prior expr in emergency- NA and Prior training expr- NA Last updated on 11/2/2014
Item No - 213 Name - Portable suction unit Type - Specific Equipment Description - Health Department Supply	Dept Name - Health & Family Welfare Addr - CDMO, Kendrapara Contact - Dr Pramila Mohanty Addr - O/o CDMO, Kendrapara, Tel.No - 232171,232151,233301 Mobile - 9437032438 Fax - 233992 Email- cidimiok@rediffmail.com	Nos/Quantity Available - 02Nos Item Location - District HQ Hospital Available Time - January to December Source - Govt Operator Available- NA Transport - road,,,, Prior expr in emergency- NA and Prior training expr- NA Last updated on 11/2/2014
Item No - 213 Name - Portable suction unit Type - Specific Equipment Description - Portable Suction Unit	Dept Name - Health Department Addr - District Head Quarter Hospital, Kendrapara Contact - Chief District Medical Officer Addr - Tel.No - 06727232601,06727232151, Mobile - 9439988886 Fax - Email- cdmokendrapara@gmail.com	Nos/Quantity Available - 7Nos Item Location - DHH, Kendrapara Available Time - January to December Source - Govt Operator Available- yes Transport - road,,,, Prior expr in emergency- NA and Prior training expr- NA Data entered on 6/28/2018
Item No - 221 Name - Water filter Type - Specific Equipment Description - Water Filter, Plastic make	Dept Name - District Agriculture Officer Addr - Near Block Office, Kendrapara Contact - Gyanendranath Mohanty Addr - O/o DAO, Kendrapara Tel.No - 232212,, Mobile - Fax - Email- gnmagr@yahoo.com	Nos/Quantity Available - 02Nos Item Location - Near Block Office, Kendrapara Available Time - January to December Source - Govt Operator Available- yes Transport - road,,,, Prior expr in emergency- NA and Prior training expr- NA Data entered on 8/5/2003
Item No - 221 Name - Water filter Type - Specific Equipment Description - Milton	Dept Name - Office of the Asst Fire Officer Addr - District Fire Office, Kendrapara Contact - Asst. Fire Officer Addr - Tel.No - 06727232301,06727230301, Mobile - 9437935991 Fax - 06727230301 Email-	Nos/Quantity Available - 1Nos Item Location - Fire Station, Kendrapara Available Time - January to December Source - Govt Operator Available- yes Transport - road,,,, Prior expr in emergency- NA and Prior training expr- NA Data entered on 5/26/2017
Item No - 222 Name - Water tank Type - Specific Equipment Description - OPH&WC	Dept Name - Office of the Asst Fire Officer Addr - District Fire Office, Kendrapara Contact - Asst. Fire Officer Addr - Tel.No - 06727232301,06727230301, Mobile - 9437935991 Fax - 06727230301 Email-	Nos/Quantity Available - 9Nos Item Location - Fire Station, Kendrapara Available Time - January to December Source - Govt Operator Available- yes Transport - road,,,, Prior expr in emergency- NA and Prior training expr- NA Data entered on 5/26/2017

Item No - 222 Name - Water tank Type - Specific Equipment Description - Syntax-water tank 2000liter capacity	Dept Name - H & U.D Department Addr - Asst.Executive Engineer P.H Sub-Division, Kendrapara Tinimuhani, Kendrapara Contact - Asst. Executive Engineer Addr - Tel.No - 06727220214,, Mobile - 9439776505 Fax - Email- phsubdivisionkendrapara@yahoo.com	Nos/Quantity Available - 4Nos Item Location - P.H Sub-Division, Kendrapara Available Time - January to December Source - Govt Operator Available- NA Transport - road,,,, Prior expr in emergency- NA and Prior training expr- NA Data entered on 2/24/2018
Item No - 222 Name - Water tank Type - Specific Equipment Description - Syntax water Tank 1000 liter capacity	Dept Name - H & U.D Department Addr - Asst.Executive Engineer, P.H Sub-Division Kendrapara, Tinimuhani, Kendrapara Contact - Asst. Executive Engineer Addr - Tel.No - 06727220214,, Mobile - 9439776505 Fax - Email- phsubdivisionkendrapara@yahoo.com	Nos/Quantity Available - 6Nos Item Location - P.H Sub-Division, Kendrapara Available Time - January to December Source - Govt Operator Available- NA Transport - road,,,, Prior expr in emergency- NA and Prior training expr- NA Data entered on 2/24/2018
Item No - 222 Name - Water tank Type - Specific Equipment Description - Water Tank	Dept Name - Health Department Addr - District Head Quarter Hospital, Kendrapara Contact - Chief District Medical Officer Addr - Tel.No - 06727232601,06727232151, Mobile - 9439988886 Fax - Email- cdmokendrapara@gmail.com	Nos/Quantity Available - 42Nos Item Location - DHH, Kendrapara Available Time - January to December Source - Govt Operator Available- yes Transport - road,,,, Prior expr in emergency- NA and Prior training expr- NA Data entered on 6/28/2018
Item No - 222 Name - Water tank Type - Specific Equipment Description - Water Tank	Dept Name - Municipality Office, Kendrapara Addr - Municipality Office, Kendrapara Contact - Executive Officer Addr - At/PO/Dist-Kendrapara Tel.No - 06727-232780,, Mobile - 9437372925 Fax - 06727-233329 Email- kendraparamunicipality@gmail.com	Nos/Quantity Available - 1Nos Item Location - Municipality Office, Kendrapara Available Time - January to December Source - Govt Operator Available- NA Transport - road,,,, Prior expr in emergency- NA and Prior training expr- NA Data entered on 2/2/2015
Item No - 224 Name - Bronchodilators Type - Critical Supplies Description - Salputamol tablets	Dept Name - Health & Family Welfare Addr - CDMO, Kendrapara Contact - Dr Pramila Mohanty Addr - CDMO, Kendrapara Tel.No - 232151,232171,233301 Mobile - 9437032438 Fax - 233992 Email- cidimiok@rediffmail.com	Nos/Quantity Available - 24000Nos Item Location - District HQ Hospital Available Time - January to December Source - Govt Operator Available- NA Transport - road,,,, Prior expr in emergency- NA and Prior training expr- NA Data entered on 8/6/2003
Item No - 224 Name - Bronchodilators Type - Critical Supplies Description - Syp. Subutamol	Dept Name - Health Department Addr - District Head Quarter Hospital, Kendrapara Contact - Chief District Medical Officer Addr - Tel.No - 06727232601,06727232151, Mobile - 9439988886 Fax - Email- cdmokendrapara@gmail.com	Nos/Quantity Available - 6160Nos Item Location - DHH, Kendrapara Available Time - January to December Source - Govt Operator Available- NA Transport - road,,,, Prior expr in emergency- NA and Prior training expr- NA Data entered on 6/28/2018

Item No - 224 Name - Bronchodilators Type - Critical Supplies Description - Inj. Theophyllin	Dept Name - Health Department Addr - District Head Quarter Hospital, Kendrapara Contact - Chief District Medical Officer Addr - Tel.No - 06727232601,06727232151, Mobile - 9439988886 Fax - Email- cdmokendrapara@gmail.com	Nos/Quantity Available - 1800Nos Item Location - DHH, Kendrapara Available Time - January to December Source - Govt Operator Available- NA Transport - road,,,, Prior expr in emergency- NA and Prior training expr- NA Data entered on 6/28/2018
Item No - 224 Name - Bronchodilators Type - Critical Supplies Description - Tab. Theophyllin	Dept Name - Health Department Addr - District Head Quarter Hospital, Kendrapara Contact - Chief District Medical Officer Addr - Tel.No - 06727232601,06727232151, Mobile - 9439988886 Fax - Email- cdmokendrapara@gmail.com	Nos/Quantity Available - 81600Nos Item Location - DHH, Kendrapara Available Time - January to December Source - Govt Operator Available- NA Transport - road,,,, Prior expr in emergency- NA and Prior training expr- NA Data entered on 6/28/2018
Item No - 224 Name - Bronchodilators Type - Critical Supplies Description - Tab. Salbutamol Sulphate	Dept Name - Health Department Addr - District Head Quarter Hospital, Kendrapara Contact - Chief District Medical Officer Addr - Tel.No - 06727232601,06727232151, Mobile - 9439988886 Fax - Email- cdmokendrapara@gmail.com	Nos/Quantity Available - 2000Nos Item Location - DHH, Kendrapara Available Time - January to December Source - Govt Operator Available- NA Transport - road,,,, Prior expr in emergency- NA and Prior training expr- NA Data entered on 6/28/2018
Item No - 224 Name - Bronchodilators Type - Critical Supplies Description - Normal Dilators are available.	Dept Name - Health & Family Welfare Addr - CDMO, Kendrapara Contact - Dr Pramila Mohanty Addr - CDMO, Kendrapara Tel.No - 232151,232171,233301 Mobile - 9437032438 Fax - 233992 Email- cidimiok@rediffmail.com	Nos/Quantity Available - 05Nos Item Location - District HQ Hospital Available Time - January to December Source - Govt Operator Available- NA Transport - road,,,, Prior expr in emergency- NA and Prior training expr- NA Data entered on 8/6/2003
Item No - 225 Name - Vaccines Type - Critical Supplies Description - Vaccines for Livestock	Dept Name - Animal Husbandry & Veterinary Services Addr - At/PO Kendrapara Contact - Dr Laxman Behera Addr - O/o CDVO Kendrapara Tel.No - 232365,, Mobile - Fax - Email-	Nos/Quantity Available - 34000Nos Item Location - o/o CDVO Kendrapara Available Time - August to October Source - Govt Operator Available- NA Transport - road,,,, Prior expr in emergency- NA and Prior training expr- NA Last updated on 8/31/2005
Item No - 225 Name - Vaccines Type - Critical Supplies Description - Anti -D	Dept Name - Health Department Addr - District Head Quarter Hospital, Kendrapara Contact - Chief District Medical Officer Addr - Tel.No - 06727232601,06727232151, Mobile - 9439988886 Fax - Email- cdmokendrapara@gmail.com	Nos/Quantity Available - 60Nos Item Location - DHH, Kendrapara Available Time - January to December Source - Govt Operator Available- NA Transport - road,,,, Prior expr in emergency- NA and Prior training expr- NA Data entered on 6/28/2018

Item No - 225 Name - Vaccines Type - Critical Supplies Description - Anti Tetanus	Dept Name - Health Department Addr - District Head Quarter Hospital, Kendrapara Contact - Chief District Medical Officer Addr - Tel.No - 06727232601,06727232151, Mobile - 9439988886 Fax - Email- cdmokendrapara@gmail.com	Nos/Quantity Available - 40Nos Item Location - DHH, Kendrapara Available Time - January to December Source - Govt Operator Available- NA Transport - road,,,, Prior expr in emergency- NA and Prior training expr- NA Data entered on 6/28/2018
Item No - 225 Name - Vaccines Type - Critical Supplies Description - T.T	Dept Name - Health Department Addr - District Head Quarter Hospital, Kendrapara Contact - Chief District Medical Officer Addr - Tel.No - 06727232601,06727232151, Mobile - 9439988886 Fax - Email- cdmokendrapara@gmail.com	Nos/Quantity Available - 3740Nos Item Location - DHH, Kendrapara Available Time - January to December Source - Govt Operator Available- NA Transport - road,,,, Prior expr in emergency- NA and Prior training expr- NA Data entered on 6/28/2018
Item No - 226 Name - Anti snake venom Type - Critical Supplies Description - Anti Snake Vanum	Dept Name - Health Department Addr - District Head Quarter Hospital, Kendrapara Contact - Chief District Medical Officer Addr - Tel.No - 06727232601,06727232151, Mobile - 9439988886 Fax - Email- cdmokendrapara@gmail.com	Nos/Quantity Available - 3596Nos Item Location - DHH, Kendrapara Available Time - January to December Source - Govt Operator Available- NA Transport - road,,,, Prior expr in emergency- NA and Prior training expr- NA Data entered on 6/28/2018
Item No - 226 Name - Anti snake venom Type - Critical Supplies Description - Central Store supply.	Dept Name - Health & Family Welfare Addr - CDMO, Kendrapara Contact - Dr Pramila Mohanty Addr - CDMO, Kendrapara Tel.No - 232151,232171,233301 Mobile - 9437032438 Fax - 233992 Email- cidimiok@rediffmail.com	Nos/Quantity Available - 370Vials Item Location - District HQ Hospital Available Time - January to December Source - Govt Operator Available- NA Transport - road,,,, Prior expr in emergency- NA and Prior training expr- NA Data entered on 8/6/2003
Item No - 228 Name - Halogen tablets Type - Critical Supplies Description - Halogen Tablets	Dept Name - Municipality Office, Kendrapara Addr - Municipality Office, Kendrapara Contact - Executive Officer Addr - At/PO/Dist-Kendrapara Tel.No - 06727-232780,, Mobile - 9437372925 Fax - 06727-233329 Email- kendraparamunicipality@gmail.com	Nos/Quantity Available - 1000Nos Item Location - Municipality Office, Kendrapara Available Time - January to December Source - Govt Operator Available- NA Transport - road,,,, Prior expr in emergency- NA and Prior training expr- NA Last updated on 2/4/2017
Item No - 229 Name - General physician Type - Human Resource Description - Both Male and Female headed by Dr Rajiv Jena	Dept Name - Health & Family Welfare Addr - CDMO, Kendrapara Contact - Dr Pramila Mohanty Addr - O/o CDMO, Kendrapara, Tel.No - 232171,232151,233301 Mobile - 9437032438 Fax - 233992 Email- cidimiok@rediffmail.com	Nos/Quantity Available - 06Nos Item Location - NA Available Time - January to December Source - Govt Operator Available- NA Transport - ,,,,NA Prior expr in emergency- yes and Prior training expr- yes Last updated on 11/2/2014

Item No - 229 Name - General physician Type - Human Resource Description - General Physician	Dept Name - Health Department Addr - District Head Quarter Hospital, Kendrapara Contact - Chief District Medical Officer Addr - Tel.No - 06727232601,06727232151, Mobile - 9439988886 Fax - Email- cdmokendrapara@gmail.com	Nos/Quantity Available - 6Nos Item Location - NA Available Time - January to December Source - Govt Operator Available- NA Transport - ,,,,NA Prior expr in emergency- yes and Prior training expr- yes Data entered on 6/28/2018
Item No - 229 Name - General physician Type - Human Resource Description - VAS	Dept Name - Animal Husbandry & Veterinary Services Addr - At/PO Kendrapara Contact - Dr Laxman Behera Addr - O/o CDVO Kendrapara Tel.No - 232365,, Mobile - Fax - Email-	Nos/Quantity Available - 20Nos Item Location - Not Available Available Time - January to December Source - Govt Operator Available- NA Transport - ,,,,NA Prior expr in emergency- yes and Prior training expr- no Data entered on 8/5/2003
Item No - 230 Name - Trauma specialist Type - Human Resource Description - Dr S.Kumar is managing trauma care.	Dept Name - Health & Family Welfare Addr - CDMO, Kendrapara Contact - Dr Pramila Mohanty Addr - O/o CDMO, Kendrapara, Tel.No - 232171,232151,233301 Mobile - 9437032438 Fax - 233992 Email- cidimiok@rediffmail.com	Nos/Quantity Available - 01Nos Item Location - NA Available Time - January to December Source - Govt Operator Available- NA Transport - ,,,,NA Prior expr in emergency- yes and Prior training expr- yes Last updated on 11/2/2014
Item No - 231 Name - Surgeon Type - Human Resource Description - Surgeon	Dept Name - Health Department Addr - District Head Quarter Hospital, Kendrapara Contact - Chief District Medical Officer Addr - Tel.No - 06727232601,06727232151, Mobile - 9439988886 Fax - Email- cdmokendrapara@gmail.com	Nos/Quantity Available - 5Nos Item Location - NA Available Time - January to December Source - Govt Operator Available- NA Transport - ,,,,NA Prior expr in emergency- yes and Prior training expr- yes Data entered on 6/28/2018
Item No - 231 Name - Surgeon Type - Human Resource Description - Dr M.C.Biswal is the only surgeon.	Dept Name - Health & Family Welfare Addr - CDMO, Kendrapara Contact - Dr Pramila Mohanty Addr - O/o CDMO, Kendrapara, Tel.No - 232171,232151,233301 Mobile - 9437032438 Fax - 233992 Email- cidimiok@rediffmail.com	Nos/Quantity Available - 01Nos Item Location - NA Available Time - January to December Source - Govt Operator Available- NA Transport - ,,,,NA Prior expr in emergency- no and Prior training expr- no Last updated on 11/2/2014
Item No - 232 Name - Anesthetist Type - Human Resource Description - Anesthetist Doctor	Dept Name - Health Department Addr - District Head Quarter Hospital, Kendrapara Contact - Chief District Medical Officer Addr - Tel.No - 06727232601,06727232151, Mobile - 9439988886 Fax - Email- cdmokendrapara@gmail.com	Nos/Quantity Available - 1Nos Item Location - NA Available Time - January to December Source - Govt Operator Available- NA Transport - ,,,,NA Prior expr in emergency- yes and Prior training expr- yes Data entered on 6/28/2018

Item No - 233 Name - Gynecologist Type - Human Resource Description - Gynecologist Doctor	Dept Name - Health Department Addr - District Head Quarter Hospital, Kendrapara Contact - Chief District Medical Officer Addr - Tel.No - 06727232601,06727232151, Mobile - 9439988886 Fax - Email- cdmokendrapara@gmail.com	Nos/Quantity Available - 2Nos Item Location - NA Available Time - January to December Source - Govt Operator Available- NA Transport - ,,,,NA Prior expr in emergency- yes and Prior training expr- yes Data entered on 6/28/2018
Item No - 233 Name - Gynecologist Type - Human Resource Description - Dr N Sahoo, Dr V R Pati	Dept Name - Health & Family Welfare Addr - CDMO, Kendrapara Contact - Dr Pramila Mohanty Addr - O/o CDMO, Kendrapara, Tel.No - 232171,232151,233301 Mobile - 9437032438 Fax - 233992 Email- cidimiok@rediffmail.com	Nos/Quantity Available - 02Nos Item Location - NA Available Time - January to December Source - Govt Operator Available- NA Transport - ,,,,NA Prior expr in emergency- no and Prior training expr- no Last updated on 11/2/2014
Item No - 235 Name - Paramedics Type - Human Resource Description - Paramedics	Dept Name - Health Department Addr - District Head Quarter Hospital, Kendrapara Contact - Chief District Medical Officer Addr - Tel.No - 06727232601,06727232151, Mobile - 9439988886 Fax - Email- cdmokendrapara@gmail.com	Nos/Quantity Available - 57Nos Item Location - NA Available Time - January to December Source - Govt Operator Available- NA Transport - ,,,,NA Prior expr in emergency- yes and Prior training expr- yes Data entered on 6/28/2018
Item No - 235 Name - Paramedics Type - Human Resource Description - Dhimatri Mohapatra and others	Dept Name - Health & Family Welfare Addr - CDMO, Kendrapara Contact - Dr Pramila Mohanty Addr - O/o CDMO, Kendrapara, Tel.No - 232171,232151,233301 Mobile - 9437032438 Fax - 233992 Email- cidimiok@rediffmail.com	Nos/Quantity Available - 25Nos Item Location - NA Available Time - January to December Source - Govt Operator Available- NA Transport - ,,,,NA Prior expr in emergency- no and Prior training expr- no Last updated on 11/2/2014
Item No - 236 Name - Lab technicians Type - Human Resource Description - Lab Technician	Dept Name - Health Department Addr - District Head Quarter Hospital, Kendrapara Contact - Chief District Medical Officer Addr - Tel.No - 06727232601,06727232151, Mobile - 9439988886 Fax - Email- cdmokendrapara@gmail.com	Nos/Quantity Available - 7Nos Item Location - NA Available Time - January to December Source - Govt Operator Available- NA Transport - ,,,,NA Prior expr in emergency- yes and Prior training expr- yes Data entered on 6/28/2018
Item No - 236 Name - Lab technicians Type - Human Resource Description - Available at District Headquarters	Dept Name - Health & Family Welfare Addr - CDMO, Kendrapara Contact - Dr Pramila Mohanty Addr - O/o CDMO, Kendrapara, Tel.No - 232171,232151,233301 Mobile - 9437032438 Fax - 233992 Email- cidimiok@rediffmail.com	Nos/Quantity Available - 05Nos Item Location - NA Available Time - January to December Source - Govt Operator Available- NA Transport - ,,,,NA Prior expr in emergency- yes and Prior training expr- yes Last updated on 11/2/2014
Item No - 239 Name - Tent 80 Kgs Type - Specific Equipment Description - Tennt	Dept Name - Home Dept Addr - Office of the Superintendent of Police, Kendrapara Contact - Superintendent of Police Addr - Tel.No - 06727274700,, Mobile - 9439880600	Nos/Quantity Available - 8Nos Item Location - S P Office Available Time - January to December Source - Govt Operator Available- yes Transport - road,,,, Prior expr in emergency- NA and Prior training expr- NA

	Fax - 06727221103 Email- spkdp.odpol@nic.in	Data entered on 6/28/2018
Item No - 239 Name - Tent 80 Kgs Type - Specific Equipment Description - Canvass folded type.	Dept Name - Municipality Office Pattamundai Addr - Municipality Office Pattamundai Contact - Executive Officer Addr - Pattamundai Municipality Tel.No - 06729-220232,, Mobile - Fax - Email-	Nos/Quantity Available - 15Nos Item Location - Municipality Pattamundai Available Time - January to December Source - Govt Operator Available- no Transport - road,,,, Prior expr in emergency- NA and Prior training expr- NA Last updated on 11/3/2014
Item No - 240 Name - Tent 40 Lbs Type - Specific Equipment Description - Small- 128, Big-52 Tents	Dept Name - District Emergency Addr - At Garapur, Kendrapara Contact - Nimain Charan Sutar Addr - O/o Collector, Kendrapara Tel.No - 232803,232802, Mobile - Fax - Email- ncsutar@rediffmail.com	Nos/Quantity Available - 180Nos Item Location - Emergency Section, Kendrapara, Garapur Available Time - January to December Source - Govt Operator Available- NA Transport - road,,,, Prior expr in emergency- NA and Prior training expr- NA Data entered on 8/5/2003
Item No - 242 Name - Tent Store Type - Specific Equipment Description - Tent Store	Dept Name - Home Dept Addr - Office of the Superintendent of Police, Kendrapara Contact - Superintendent of Police Addr - Tel.No - 06727274700,, Mobile - 9439880600 Fax - 06727221103 Email- spkdp.odpol@nic.in	Nos/Quantity Available - 1Nos Item Location - S P Office Available Time - January to December Source - Govt Operator Available- yes Transport - road,,,, Prior expr in emergency- NA and Prior training expr- NA Data entered on 6/28/2018
Item No - 243 Name - Tent extendable 4 meters Type - Specific Equipment Description - Tent	Dept Name - Home Dept Addr - Office of the Superintendent of Police, Kendrapara Contact - Superintendent of Police Addr - Tel.No - 06727274700,, Mobile - 9439880600 Fax - 06727221103 Email- spkdp.odpol@nic.in	Nos/Quantity Available - 8Nos Item Location - S P Office Available Time - January to December Source - Govt Operator Available- yes Transport - road,,,, Prior expr in emergency- NA and Prior training expr- NA Data entered on 6/28/2018
Item No - 244 Name - Tent extendable 2meters Type - Specific Equipment Description - Tent	Dept Name - Home Dept Addr - Office of the Superintendent of Police, Kendrapara Contact - Superintendent of Police Addr - Tel.No - 06727274700,, Mobile - 9439880600 Fax - 06727221103 Email- spkdp.odpol@nic.in	Nos/Quantity Available - 6Nos Item Location - S P Office Available Time - January to December Source - Govt Operator Available- yes Transport - road,,,, Prior expr in emergency- NA and Prior training expr- NA Data entered on 6/28/2018
Item No - 246 Name - Tarpaulin Type - Specific Equipment Description - Made of canvass.	Dept Name - District Intelligence Bureau Addr - O/o S.P. Kendrapara Contact - Arun Bothra Addr - S.P. Kendrapara Tel.No - 232616,232900,232917, DIB Mobile - Fax - 232616 Email-	Nos/Quantity Available - 31Nos Item Location - O/o S.P. Kendrapara Available Time - January to December Source - Govt Operator Available- NA Transport - road,,,, Prior expr in emergency- NA and Prior training expr- NA Data entered on 8/7/2003

Item No - 246 Name - Tarpaulin Type - Specific Equipment Description - HDPE Tarpauline	Dept Name - District Emergency Addr - At Garapur, Kendrapara Contact - Nimain Charan Sutar Addr - O/o Collector, Kendrapara Tel.No - 232803,232802, Mobile - Fax - Email- ncsutar@rediffmail.com	Nos/Quantity Available - 100Nos Item Location - Emergency Section, Kendrapara Available Time - January to December Source - Govt Operator Available- yes Transport - road,,,, Prior expr in emergency- NA and Prior training expr- NA Data entered on 8/5/2003
Item No - 246 Name - Tarpaulin Type - Specific Equipment Description - Tarpulin	Dept Name - Home Dept Addr - Office of the Superintendent of Police, Kendrapara Contact - Superintendent of Police Addr - Tel.No - 06727274700,, Mobile - 9439880600 Fax - 06727221103 Email- spkdp.odpol@nic.in	Nos/Quantity Available - 10Nos Item Location - S P Office Available Time - January to December Source - Govt Operator Available- yes Transport - road,,,, Prior expr in emergency- NA and Prior training expr- NA Data entered on 6/28/2018
Item No - 246 Name - Tarpaulin Type - Specific Equipment Description - Modi Dying & Proofing Works Pvt. Ltd.	Dept Name - Office of the Asst Fire Officer Addr - District Fire Office, Kendrapara Contact - Asst. Fire Officer Addr - Tel.No - 06727232301,06727230301, Mobile - 9437935991 Fax - 06727230301 Email-	Nos/Quantity Available - 14Nos Item Location - Fire Station, Kendrapara Available Time - January to December Source - Govt Operator Available- yes Transport - road,,,, Prior expr in emergency- NA and Prior training expr- NA Data entered on 5/26/2017
Item No - 248 Name - Polythene Sheet Type - Specific Equipment Description - Sheets	Dept Name - District Emergency Addr - At Garapur, Kendrapara Contact - Nimain Charan Sutar Addr - O/o Collector, Kendrapara Tel.No - 232803,232802, Mobile - Fax - Email- ncsutar@rediffmail.com	Nos/Quantity Available - 590Rolls Item Location - Emergency Section, Garapur, Kendrapara Available Time - January to December Source - Govt Operator Available- NA Transport - road,,,, Prior expr in emergency- NA and Prior training expr- NA Data entered on 8/5/2003
Item No - 252 Name - 4 wheel drive vehicle Type - Specific Equipment Description - Tata407, Tata207	Dept Name - Office of the Asst Fire Officer Addr - District Fire Office, Kendrapara Contact - Asst. Fire Officer Addr - Tel.No - 06727232301,06727230301, Mobile - 9437935991 Fax - 06727230301 Email-	Nos/Quantity Available - 11Nos Item Location - Fire Station, Kendrapara Available Time - January to December Source - Govt Operator Available- yes Transport - road,,,, Prior expr in emergency- NA and Prior training expr- NA Data entered on 5/26/2017
Item No - 252 Name - 4 wheel drive vehicle Type - Specific Equipment Description - Jeep, Mahindra make. OR 04-7205	Dept Name - District Emergency Addr - At Garapur, Kendrapara Contact - Nimain Charan Sutar Addr - O/o Collector, Kendrapara Tel.No - 232803,232802, Mobile - Fax - Email- ncsutar@rediffmail.com	Nos/Quantity Available - 01Nos Item Location - O/o Collector, Kendrapara Available Time - January to December Source - Govt Operator Available- yes Transport - road,,,, Prior expr in emergency- NA and Prior training expr- NA Data entered on 8/5/2003
Item No - 252 Name - 4 wheel drive vehicle Type - Specific Equipment Description - Jeep, OSF-3942	Dept Name - Works Department, R&B Divn. Kendrapara Addr - At Kendrapara R&B Divn. Contact - Ashutosh Mallick Addr - O/o Executive Engineer, R&B Divn, Kendrapara Tel.No - 220268,220692, Mobile - Fax - Email-	Nos/Quantity Available - 01Nos Item Location - Pattamundai Available Time - January to December Source - Govt Operator Available- yes Transport - road,,,, Prior expr in emergency- NA and Prior training expr- NA Last updated on 8/31/2005

Item No - 252 Name - 4 wheel drive vehicle Type - Specific Equipment Description - Four wheeler Jeep OR-04-0740	Dept Name - District Agriculture Officer Addr - Near Block Office, Kendrapara Contact - Gyanendranath Mohanty Addr - O/o DAO, Kendrapara Tel.No - 232212,, Mobile - Fax - Email- gnmagr@yahoo.com	Nos/Quantity Available - 01Nos Item Location - O/o DAO, Kendrapara Available Time - January to December Source - Govt Operator Available- yes Transport - road,,,, Prior expr in emergency- NA and Prior training expr- NA Data entered on 8/5/2003
Item No - 252 Name - 4 wheel drive vehicle Type - Specific Equipment Description - Jeep.ORX-7462	Dept Name - Works Department, R&B Divn. Kendrapara Addr - At Kendrapara R&B Divn. Contact - Ashutosh Mallick Addr - O/o Executive Engineer, R&B Divn, Kendrapara Tel.No - 220268,220692, Mobile - Fax - Email-	Nos/Quantity Available - 01Nos Item Location - At Rajnagar Available Time - January to December Source - Govt Operator Available- yes Transport - road,,,, Prior expr in emergency- NA and Prior training expr- NA Data entered on 8/5/2003
Item No - 252 Name - 4 wheel drive vehicle Type - Specific Equipment Description - Jeep	Dept Name - District Intelligence Bureau Addr - O/o S.P. Kendrapara Contact - Arun Bothra Addr - S.P. Kendrapara Tel.No - 232616,232900,232917, DIB Mobile - Fax - 232616 Email-	Nos/Quantity Available - 19Nos Item Location - O/o S.P. Kendrapara Available Time - January to December Source - Govt Operator Available- yes Transport - road,,,, Prior expr in emergency- NA and Prior training expr- NA Data entered on 8/7/2003
Item No - 252 Name - 4 wheel drive vehicle Type - Specific Equipment Description - Diesel Jeep	Dept Name - Rural Development Addr - Rural Works Divn. Kendrapara Contact - Dev Narayan Pal Addr - Executive Engineer Rural Works Divn., Kendrapara, Tel.No - 220661,232656, Mobile - Fax - Email- eerwkpd@msn.com	Nos/Quantity Available - 04Nos Item Location - Rural Works Divn. Kendrapara Available Time - January to December Source - Govt Operator Available- yes Transport - road,,,, Prior expr in emergency- NA and Prior training expr- NA Data entered on 8/5/2003
Item No - 252 Name - 4 wheel drive vehicle Type - Specific Equipment Description - Jeep, OR-02B-1290; OR-02-4890	Dept Name - Works Department, R&B Divn. Kendrapara Addr - At Kendrapara R&B Divn. Contact - Ashutosh Mallick Addr - O/o Executive Engineer, R&B Divn, Kendrapara Tel.No - 220268,220692, Mobile - Fax - Email-	Nos/Quantity Available - 02Nos Item Location - At Kendrapara Divn. Available Time - January to December Source - Govt Operator Available- yes Transport - road,,,, Prior expr in emergency- NA and Prior training expr- NA Data entered on 8/5/2003
Item No - 252 Name - 4 wheel drive vehicle Type - Specific Equipment Description - Vehicle	Dept Name - Home Dept Addr - Office of the Superintendent of Police, Kendrapara Contact - Superintendent of Police Addr - Tel.No - 06727274700,, Mobile - 9439880600 Fax - 06727221103 Email- spkdp.odpol@nic.in	Nos/Quantity Available - 33Nos Item Location - S P Office Available Time - January to December Source - Govt Operator Available- yes Transport - road,,,, Prior expr in emergency- NA and Prior training expr- NA Data entered on 6/28/2018
Item No - 254 Name - Truck Type - Specific Equipment Description - Tata, Ashok Leyland etc.on Road.	Dept Name - Transport Department Addr - O/o Regional Transport Office, Chandikhol Contact - Ananta Kishore Jena Addr - Regional Transport Officer, Chandikhol Tel.No - 220232,, Mobile - Fax - Email-	Nos/Quantity Available - 274Nos Item Location - RTO, Chandikhol Available Time - January to December Source - Govt Operator Available- yes Transport - road,,,, Prior expr in emergency- NA and Prior training expr- NA Data entered on 8/7/2003

Item No - 256 Name - Mini Bus Type - Specific Equipment Description - Seating capacity of 25.	Dept Name - Transport Department Addr - O/o Regional Transport Office, Chandikhol Contact - Ananta Kishore Jena Addr - Regional Transport Officer, Chandikhol Tel.No - 220220,, Mobile - Fax - Email-	Nos/Quantity Available - 03Nos Item Location - Chandikhol Available Time - January to December Source - Govt Operator Available- yes Transport - road,,,, Prior expr in emergency- NA and Prior training expr- NA Data entered on 8/7/2003
Item No - 256 Name - Mini Bus Type - Specific Equipment Description - Mini Bus	Dept Name - Home Dept Addr - Office of the Superintendent of Police Contact - Superintendent of Police Addr - Tel.No - 06727274700,, Mobile - 9439880600 Fax - 06727221103 Email- spkdp.odpol@nic.in	Nos/Quantity Available - 11Nos Item Location - S P Office Available Time - January to December Source - Govt Operator Available- yes Transport - road,,,, Prior expr in emergency- NA and Prior training expr- NA Data entered on 6/28/2018
Item No - 256 Name - Mini Bus Type - Specific Equipment Description - Govt.supply	Dept Name - District Intelligence Bureau Addr - O/o S.P. Kendrapara Contact - Arun Bothra Addr - S.P. Kendrapara Tel.No - 232616,232900,232917, DIB Mobile - Fax - 232616 Email-	Nos/Quantity Available - 05Nos Item Location - O/o S.P. Kendrapara Available Time - January to December Source - Govt Operator Available- yes Transport - road,,,, Prior expr in emergency- NA and Prior training expr- NA Data entered on 8/7/2003
Item No - 257 Name - Bus Type - Specific Equipment Description - Bus	Dept Name - Home Dept Addr - Office of the Superintendent of Police, Kendrapara Contact - Superintendent of Police Addr - Tel.No - 06727274700,, Mobile - 9439880600 Fax - 06727221103 Email- spkdp.odpol@nic.in	Nos/Quantity Available - 1Nos Item Location - S P Office Available Time - January to December Source - Govt Operator Available- yes Transport - road,,,, Prior expr in emergency- NA and Prior training expr- NA Data entered on 6/28/2018
Item No - 257 Name - Bus Type - Specific Equipment Description - Seating capacity of 53	Dept Name - Transport Department Addr - O/o Regional Transport Office, Chandikhol Contact - Ananta Kishore Jena Addr - Regional Transport Officer, Chandikhol Tel.No - 220220,, Mobile - Fax - Email-	Nos/Quantity Available - 05Nos Item Location - Chandikhol Available Time - January to December Source - Govt Operator Available- NA Transport - road,,,, Prior expr in emergency- NA and Prior training expr- NA Data entered on 8/7/2003
Item No - 258 Name - Tractor Type - Specific Equipment Description - Swaraj Mazda, 435 OR-04B6114	Dept Name - Municipality Office Pattamundai Addr - Municipality Office Pattamundai Contact - Executive Officer Addr - Pattamundai Municipality Tel.No - 06729-220232,, Mobile - Fax - Email-	Nos/Quantity Available - 01Nos Item Location - Municipality Pattamundai Available Time - February to December Source - Govt Operator Available- no Transport - road,,,, Prior expr in emergency- NA and Prior training expr- NA Last updated on 11/3/2014
Item No - 258 Name - Tractor Type - Specific Equipment Description - 2 Tractor	Dept Name - Municipality Office, Kendrapara Addr - Municipality Office, Kendrapara Contact - Executive Officer Addr - At/PO/Dist-Kendrapara Tel.No - 06727-232780,, Mobile - 9437372925 Fax - 06727-233329 Email- kendraparamunicipality@gmail.com	Nos/Quantity Available - 2Nos Item Location - Municipality Office, Kendrapara Available Time - January to December Source - Govt Operator Available- yes Transport - road,,,, Prior expr in emergency- NA and Prior training expr- NA Last updated on 2/4/2017

Item No - 259 Name - Trailer Type - Specific Equipment Description - Multi axle 25 ton.	Dept Name - Transport Department Addr - O/o Regional Transport Office, Chandikhol Contact - Ananta Kishore Jena Addr - Regional Transport Officer, Chandikhol Tel.No - 220220,, Mobile - Fax - Email-	Nos/Quantity Available - 200Nos Item Location - Chandikhol Available Time - January to December Source - Govt Operator Available- NA Transport - road,,,, Prior expr in emergency- NA and Prior training expr- NA Data entered on 8/7/2003
Item No - 260 Name - Heavy Truck Type - Specific Equipment Description - TATA make.	Dept Name - District Intelligence Bureau Addr - O/o S.P. Kendrapara Contact - Arun Bothra Addr - S.P. Kendrapara Tel.No - 232616,232900,232917, DIB Mobile - Fax - 232616 Email-	Nos/Quantity Available - 01Nos Item Location - O/o S.P. Kendrapara Available Time - January to December Source - Govt Operator Available- yes Transport - road,,,, Prior expr in emergency- NA and Prior training expr- NA Data entered on 8/7/2003
Item No - 265 Name - Water Tanker - Medium capacity Type - Specific Equipment Description - Water tanker 5000liter capacity	Dept Name - H & U.D Department Addr - Asst. Executive Engineer,P.H Sub-Division Kendrapara, Tinimuhani, Kendrapara Contact - Asst. Executive Engineer Addr - Tel.No - 06727220214,, Mobile - 9439776505 Fax - Email- phsubdivisionkendrapara@yahoo.com	Nos/Quantity Available - 3Nos Item Location - P.H Sub-Division, Kendrapara Available Time - January to December Source - Govt Operator Available- NA Transport - road,,,, Prior expr in emergency- NA and Prior training expr- NA Data entered on 2/24/2018
Item No - 266 Name - Water Tanker - Large capacity Type - Specific Equipment Description - 15 ton, 16 ton	Dept Name - Transport Department Addr - O/o Regional Transport Office, Chandikhol Contact - Ananta Kishore Jena Addr - Regional Transport Officer, Chandikhol Tel.No - 220220,, Mobile - Fax - Email-	Nos/Quantity Available - 125Nos Item Location - Chandikhol Available Time - January to December Source - Govt Operator Available- yes Transport - road,,,, Prior expr in emergency- NA and Prior training expr- NA Data entered on 8/7/2003
Item No - 266 Name - Water Tanker - Large capacity Type - Specific Equipment Description - Water Tank Large Size	Dept Name - Kendrapara Municipality Addr - Main Rd, Kendrapara, Odisha 754211 Contact - Executive Officer Addr - Tel.No - 098612 75169,, Mobile - 9861275169 Fax - Email- Kendraparamunicipality@gmail.com	Nos/Quantity Available - 1Nos Item Location - Kendrapara Available Time - January to December Source - Govt Operator Available- yes Transport - road,,,, Prior expr in emergency- NA and Prior training expr- NA Data entered on 2/4/2017
Item No - 267 Name - VHF Sets Static Type - Specific Equipment Description - With a separate channel for security reasons.	Dept Name - District Intelligence Bureau Addr - O/o S.P. Kendrapara Contact - Nitinjit Sing Addr - S.P. Kendrapara Tel.No - 232616,232900,232917, DIB Mobile - Fax - 232616 Email-	Nos/Quantity Available - 08Nos Item Location - O/o S.P. Kendrapara Available Time - January to December Source - Govt Operator Available- yes Transport - road,,,, Prior expr in emergency- NA and Prior training expr- NA Last updated on 8/17/2016
Item No - 267 Name - VHF Sets Static Type - Specific Equipment Description - VHF set, Channel 01 Motorola make	Dept Name - District Emergency Addr - At Garapur, Kendrapara Contact - Bijaya Kumar Mishra Addr - O/o Collector, Kendrapara Tel.No - 232803,232802, Mobile - Fax - Email- ncsutar@rediffmail.com	Nos/Quantity Available - 01Nos Item Location - District Control Room, Kendrapara Available Time - January to December Source - Govt Operator Available- yes Transport - road,,,, Prior expr in emergency- NA and Prior training expr- NA Last updated on 9/1/2005

Item No - 267 Name - VHF Sets Static Type - Specific Equipment Description - Kenwood TKM721	Dept Name - Office of the Asst Fire Officer Addr - District Fire Office, Kendrapara Contact - Asst. Fire Officer Addr - Tel.No - 06727232301,06727230301, Mobile - 9437935991 Fax - 06727230301 Email-	Nos/Quantity Available - 9Nos Item Location - Fire Station, Kendrapara Available Time - January to December Source - Govt Operator Available- yes Transport - road,,,, Prior expr in emergency- NA and Prior training expr- NA Data entered on 5/26/2017
Item No - 267 Name - VHF Sets Static Type - Specific Equipment Description - VHF Set	Dept Name - Home Dept Addr - Office of the Superintendent of Police, Kendrapara Contact - Superintendent of Police Addr - Tel.No - 06727274700,, Mobile - 9439880600 Fax - 06727221103 Email- spkdp.odpol@nic.in	Nos/Quantity Available - 16Nos Item Location - S P Office Available Time - January to December Source - Govt Operator Available- yes Transport - road,,,, Prior expr in emergency- NA and Prior training expr- NA Data entered on 6/28/2018
Item No - 267 Name - VHF Sets Static Type - Specific Equipment Description - VHF Set with Battery	Dept Name - Panchayat Samiti,Derabish Addr - Block Derabish Kendrapara Contact - BDO, Derabish, Addr - BDO, Derabish BLock, Kendrapara Tel.No - 06729-220267,, Mobile - Fax - Email-	Nos/Quantity Available - 01Nos Item Location - Block Office Available Time - January to December Source - Govt Operator Available- no Transport - road,,,, Prior expr in emergency- NA and Prior training expr- NA Data entered on 8/31/2005
Item No - 267 Name - VHF Sets Static Type - Specific Equipment Description - VHF Set with Battery	Dept Name - Panchayat Samiti,Rajnagar Addr - Block Rajnagar Kendrapara Contact - BDO, Rajnagar, Addr - BDO, Rajnagar BLock, Kendrapara Tel.No - 06729-221433,, Mobile - Fax - Email-	Nos/Quantity Available - 01Nos Item Location - Block Office Available Time - January to December Source - Govt Operator Available- no Transport - road,,,, Prior expr in emergency- NA and Prior training expr- NA Data entered on 8/31/2005
Item No - 267 Name - VHF Sets Static Type - Specific Equipment Description - VHF Set	Dept Name - Panchayat Samiti, Pattamundai Addr - Pattamundai, Kendrapara Contact - Mr. Gopendra Nath Mohanty,OAS BDO,Pattamundai, Ken Addr - Block Office Pattamundai Tel.No - 06729-220242,, Mobile - Fax - Email-	Nos/Quantity Available - 01Nos Item Location - Block Control Room Available Time - January to December Source - Govt Operator Available- yes Transport - road,,,, Prior expr in emergency- NA and Prior training expr- NA Last updated on 11/25/2014
Item No - 267 Name - VHF Sets Static Type - Specific Equipment Description - VHF set	Dept Name - Dangamal GP Addr - At/Po:Dangamal, Rajnagar Contact - Sarapanch Dangamal GP Addr - At/Po:Dangamal, Rajnagar Tel.No - NA,, Mobile - Fax - Email-	Nos/Quantity Available - 01Nos Item Location - GP Control Room Available Time - January to December Source - Govt Operator Available- no Transport - road,,,, Prior expr in emergency- NA and Prior training expr- NA Data entered on 9/1/2005
Item No - 267 Name - VHF Sets Static Type - Specific Equipment Description - VHF SET	Dept Name - Pattamundai PS Addr - Pattamundai PS Contact - OIC Pattamundai PS Addr - Pattamundai PS Tel.No - 06729-220247,, Mobile - Fax - Email-	Nos/Quantity Available - 01Nos Item Location - Pattamundai PS Office Available Time - January to December Source - PSUnits Operator Available- no Transport - road,,,, Prior expr in emergency- NA and Prior training expr- NA Data entered on 9/1/2005

Item No - 267 Name - VHF Sets Static Type - Specific Equipment Description - VHF Set	Dept Name - Kandihat Out Post Addr - Kandihat Out Post Contact - OIC Kandihat Out Post Addr - Kandihat Out Post Tel.No - NA,, Mobile - Fax - Email-	Nos/Quantity Available - 01Nos Item Location - Kandihat Out Post office Available Time - January to December Source - PSUnits Operator Available- no Transport - road,,,, Prior expr in emergency- NA and Prior training expr- NA Data entered on 9/1/2005
Item No - 267 Name - VHF Sets Static Type - Specific Equipment Description - VHF Set	Dept Name - Talchua Out Post Addr - Talchua Out Post Contact - OIC Talchua Out Post Addr - Talchua Out Post Tel.No - NA,, Mobile - Fax - Email-	Nos/Quantity Available - 01Nos Item Location - Talchua Out Post Office Available Time - January to December Source - Govt Operator Available- no Transport - road,,,, Prior expr in emergency- NA and Prior training expr- NA Data entered on 9/1/2005
Item No - 267 Name - VHF Sets Static Type - Specific Equipment Description - VHF Set with Battery	Dept Name - Panchayat Samiti,Aul Addr - Block Aul Kendrapara Contact - BDO, Aul, Addr - BDO, Aul Block, Kendrapara Tel.No - 06729-271224,, Mobile - Fax - Email-	Nos/Quantity Available - 01Nos Item Location - Block Control Room Available Time - January to December Source - Govt Operator Available- no Transport - road,,,, Prior expr in emergency- NA and Prior training expr- NA Data entered on 8/31/2005
Item No - 267 Name - VHF Sets Static Type - Specific Equipment Description - VHF Set With Battery	Dept Name - Panchayat Samiti,Rajkanika Addr - Block Aul Kendrapara Contact - BDO, Rajkanika, Addr - BDO, Rajkanika BLock, Kendrapara Tel.No - 06729-271321,, Mobile - Fax - Email-	Nos/Quantity Available - 01Nos Item Location - Block Office Available Time - January to December Source - Govt Operator Available- no Transport - road,,,, Prior expr in emergency- NA and Prior training expr- NA Data entered on 8/31/2005
Item No - 267 Name - VHF Sets Static Type - Specific Equipment Description - Vhf set with Battery	Dept Name - Panchayat Samiti,Kendrapara Addr - Block Kendrapara Contact - BDO, Kendrapara Addr - BDO, Kendrapara BLock, Kendrapara Tel.No - 06727-232221,, Mobile - Fax - Email-	Nos/Quantity Available - 01Nos Item Location - Block Office Available Time - January to December Source - Govt Operator Available- no Transport - road,,,, Prior expr in emergency- NA and Prior training expr- NA Data entered on 8/31/2005
Item No - 267 Name - VHF Sets Static Type - Specific Equipment Description - VHF Set with Battery	Dept Name - Panchayat Samiti,Marshaghai Addr - Block Marshaghai Kendrapara Contact - BDO, Marshaghai Addr - BDO, Marshaghai BLock, Kendrapara Tel.No - 06727-232221,, Mobile - Fax - Email-	Nos/Quantity Available - 01Nos Item Location - Block Officee Available Time - January to December Source - Govt Operator Available- no Transport - road,,,, Prior expr in emergency- NA and Prior training expr- NA Data entered on 8/31/2005
Item No - 267 Name - VHF Sets Static Type - Specific Equipment Description - VHF Set with Battery	Dept Name - Panchayat Samiti,Garadpur Addr - Block Garadpur Kendrapara Contact - BDO, Garadpur Addr - BDO, Garadpur BLock, Kendrapara Tel.No - 06727-223442,, Mobile - Fax - Email-	Nos/Quantity Available - 01Nos Item Location - Block office Available Time - January to December Source - Govt Operator Available- no Transport - road,,,, Prior expr in emergency- NA and Prior training expr- NA Data entered on 8/31/2005

Item No - 267 Name - VHF Sets Static Type - Specific Equipment Description - VHF Set	Dept Name - Govindpur GP Addr - At/Po:Govindpur , Rajnagar Contact - Sarapanch Govindpur GP Addr - At/Po:Govindpur , Rajnagar Tel.No - NA,, Mobile - Fax - Email-	Nos/Quantity Available - 01Nos Item Location - Govindpur GPControl Room Available Time - January to December Source - Govt Operator Available- no Transport - road,,,, Prior expr in emergency- NA and Prior training expr- NA Data entered on 9/1/2005
Item No - 267 Name - VHF Sets Static Type - Specific Equipment Description - VHF SET	Dept Name - Kendrapara PS Addr - Kendrapara PS Contact - OIC Kendrapara PS Addr - Kendrapara PS Tel.No - 06727-232809,, Mobile - Fax - Email-	Nos/Quantity Available - 01Nos Item Location - Kendrapara PS Office Available Time - January to December Source - PSUnits Operator Available- no Transport - road,,,, Prior expr in emergency- NA and Prior training expr- NA Data entered on 9/1/2005
Item No - 267 Name - VHF Sets Static Type - Specific Equipment Description - VHF Set	Dept Name - Rajkanika PS Addr - Rajkanika PS Contact - OIC Rajkanika PS Addr - Rajkanika PS Tel.No - 06729-271432,, Mobile - Fax - Email-	Nos/Quantity Available - 01Nos Item Location - Rajkanika PS office Available Time - January to December Source - Govt Operator Available- no Transport - road,,,, Prior expr in emergency- NA and Prior training expr- NA Data entered on 9/1/2005
Item No - 267 Name - VHF Sets Static Type - Specific Equipment Description - VHF Set	Dept Name - Marshaghai Out Post Addr - Marshaghai Out Post Contact - OIC Marshaghai Out Post Addr - Marshaghai Out Post Tel.No - 06727-233234,, Mobile - Fax - Email-	Nos/Quantity Available - 01Nos Item Location - Marshaghai Out Post Office Available Time - January to December Source - Govt Operator Available- no Transport - road,,,, Prior expr in emergency- NA and Prior training expr- NA Data entered on 9/1/2005
Item No - 267 Name - VHF Sets Static Type - Specific Equipment Description - VHF Set	Dept Name - Ramnagar Out Post Addr - Ramnagar Out Post Contact - OIC Ramnagar Out Post Addr - Ramnagar Out Post, Mahakalpada Tel.No - NA,, Mobile - Fax - Email-	Nos/Quantity Available - 01Nos Item Location - Ramnagar Out Post Office Available Time - January to December Source - Govt Operator Available- no Transport - road,,,, Prior expr in emergency- NA and Prior training expr- NA Data entered on 9/1/2005
Item No - 267 Name - VHF Sets Static Type - Specific Equipment Description - VHF Set	Dept Name - Mahakalpada PS Addr - Mahakalpada PS Contact - OIC Mahakalpada PS Addr - Mahakalpada PS Tel.No - 06727-220489,, Mobile - Fax - Email-	Nos/Quantity Available - 01Nos Item Location - Mahakalpada PS Office Available Time - January to December Source - PSUnits Operator Available- no Transport - road,,,, Prior expr in emergency- NA and Prior training expr- NA Data entered on 9/1/2005
Item No - 267 Name - VHF Sets Static Type - Specific Equipment Description - VHF Set with Battery	Dept Name - Panchayat Samiti,Mahakalpada Addr - Block Mahakalpada Kendrapara Contact - BDO, Mahakalpada Addr - BDO, Mahakalpada BLock, Kendrapara Tel.No - 06727-232331,, Mobile - Fax - Email-	Nos/Quantity Available - 01Nos Item Location - Block Office Available Time - January to December Source - Govt Operator Available- no Transport - road,,,, Prior expr in emergency- NA and Prior training expr- NA Data entered on 8/31/2005
Item No - 267 Name - VHF Sets Static Type - Specific Equipment Description - VHF SET	Dept Name - Batighar GP Addr - At/Po:Batighar, Rajnagar Contact - Sarapanch Batighar GP Addr - At/Po:Batighar , Rajnagar Tel.No - NA,, Mobile - Fax - Email-	Nos/Quantity Available - 01Nos Item Location - GP Control Room Available Time - January to December Source - Govt Operator Available- no Transport - road,,,, Prior expr in emergency- NA and Prior training expr- NA Data entered on 9/1/2005

Item No - 267 Name - VHF Sets Static Type - Specific Equipment Description - VHF Set	Dept Name - Aul PS Addr - Aul PS Contact - OIC Aul PS Addr - Aul PS Tel.No - 06729-271322,, Mobile - Fax - Email-	Nos/Quantity Available - 01Nos Item Location - Aul PS Office Available Time - January to December Source - Govt Operator Available- no Transport - road,,,, Prior expr in emergency- NA and Prior training expr- NA Data entered on 9/1/2005
Item No - 267 Name - VHF Sets Static Type - Specific Equipment Description - VHF Set	Dept Name - Rajnagar PS Addr - Rajnagar PS Contact - OIC Rajnagar PS Addr - Rajnagar PS Tel.No - 06729-221332,, Mobile - Fax - Email-	Nos/Quantity Available - 01Nos Item Location - Rajnagar PS Office Available Time - January to December Source - Govt Operator Available- no Transport - road,,,, Prior expr in emergency- NA and Prior training expr- NA Data entered on 9/1/2005
Item No - 268 Name - VHF Sets Mobile Type - Specific Equipment Description - Mobile VHF Set	Dept Name - Home Dept Addr - Office of the Superintendent of Police, Kendrapara Contact - Superintendent of Police Addr - Tel.No - 06727274700,, Mobile - 9439880600 Fax - 06727221103 Email- spkdp.odpol@nic.in	Nos/Quantity Available - 22Nos Item Location - S P Office Available Time - January to December Source - Govt Operator Available- yes Transport - road,,,, Prior expr in emergency- NA and Prior training expr- NA Data entered on 6/28/2018
Item No - 268 Name - VHF Sets Mobile Type - Specific Equipment Description - Mobile VHF sets, Motorola make	Dept Name - District Emergency Addr - At Garapur, Kendrapara Contact - Nimain Charan Sutar Addr - O/o Collector, Kendrapara Tel.No - 232803,232802, Mobile - Fax - Email- ncsutar@rediffmail.com	Nos/Quantity Available - 02Nos Item Location - District Control Room, Kendrapara Available Time - January to December Source - Govt Operator Available- yes Transport - road,,,, Prior expr in emergency- NA and Prior training expr- NA Data entered on 8/5/2003
Item No - 268 Name - VHF Sets Mobile Type - Specific Equipment Description - Kenwood TKM 721	Dept Name - Office of the Asst Fire Officer Addr - District Fire Office, Kendrapara Contact - Asst. Fire Officer Addr - Tel.No - 06727232301,06727230301, Mobile - 9437935991 Fax - 06727230301 Email-	Nos/Quantity Available - 20Nos Item Location - Fire Station, Kendrapara Available Time - January to December Source - Govt Operator Available- yes Transport - road,,,, Prior expr in emergency- NA and Prior training expr- NA Data entered on 5/26/2017
Item No - 268 Name - VHF Sets Mobile Type - Specific Equipment Description - Kenwood TKM 721	Dept Name - Office of the Asst Fire Officer Addr - District Fire Office, Kendrapara Contact - Asst. Fire Officer Addr - Tel.No - 06727232301,06727230301, Mobile - 9437935991 Fax - 06727230301 Email-	Nos/Quantity Available - 20Nos Item Location - Fire Station, Kendrapara Available Time - January to December Source - Govt Operator Available- yes Transport - road,,,, Prior expr in emergency- NA and Prior training expr- NA Data entered on 5/26/2017
Item No - 268 Name - VHF Sets Mobile Type - Specific Equipment Description - Used in vehicles.	Dept Name - District Intelligence Bureau Addr - O/o S.P. Kendrapara Contact - Arun Bothra Addr - S.P. Kendrapara Tel.No - 232616,232900,232917, DIB Mobile - Fax - 232616 Email-	Nos/Quantity Available - 14Nos Item Location - O/o S.P. Kendrapara Available Time - January to December Source - Govt Operator Available- yes Transport - road,,,, Prior expr in emergency- NA and Prior training expr- NA Data entered on 8/7/2003

Item No - 271 Name - Walkie Talkie Sets Type - Specific Equipment Description - Kendwood TKM721	Dept Name - Office of the Asst Fire Officer Addr - District Fire Office, Kendrapara Contact - Asst. Fire Officer Addr - Tel.No - 06727232301,06727230301, Mobile - 9437935991 Fax - 06727230301 Email-	Nos/Quantity Available - 17Nos Item Location - Fire Station, Kendrapara Available Time - January to December Source - Govt Operator Available- yes Transport - road,,,, Prior expr in emergency- NA and Prior training expr- NA Data entered on 5/26/2017
Item No - 271 Name - Walkie Talkie Sets Type - Specific Equipment Description - With medium range.	Dept Name - District Intelligence Bureau Addr - O/o S.P. Kendrapara Contact - Arun Bothra Addr - S.P. Kendrapara Tel.No - 232616,232900,232917, DIB Mobile - Fax - 232616 Email-	Nos/Quantity Available - 06Nos Item Location - O/o S.P. Kendrapara Available Time - January to December Source - Govt Operator Available- yes Transport - road,,,, Prior expr in emergency- NA and Prior training expr- NA Data entered on 8/7/2003
Item No - 271 Name - Walkie Talkie Sets Type - Specific Equipment Description - Walkie Talkie	Dept Name - Home Dept Addr - Office of the Superintendent of Police, Kendrapara Contact - Superintendent of Police Addr - Tel.No - 06727274700,, Mobile - 9439880600 Fax - 06727221103 Email- spkdp.odpol@nic.in	Nos/Quantity Available - 28Nos Item Location - S P Office Available Time - January to December Source - Govt Operator Available- yes Transport - road,,,, Prior expr in emergency- NA and Prior training expr- NA Data entered on 6/28/2018
Item No - 272 Name - HF Sets Static Type - Specific Equipment Description - With separate channel or frequency.	Dept Name - District Intelligence Bureau Addr - O/o S.P. Kendrapara Contact - Arun Bothra Addr - S.P. Kendrapara Tel.No - 232616,232900,232917, DIB Mobile - Fax - 232616 Email-	Nos/Quantity Available - 02Nos Item Location - O/o S.P. Kendrapara Available Time - January to December Source - Govt Operator Available- yes Transport - road,,,, Prior expr in emergency- NA and Prior training expr- NA Data entered on 8/7/2003
Item No - 275 Name - INMARSAT Type - Specific Equipment Description - Mobile satellite phone. NEERA make	Dept Name - District Emergency Addr - At Garapur, Kendrapara Contact - Nimain Charan Sutar Addr - O/o Collector, Kendrapara Tel.No - 232803,232802, Mobile - Fax - Email- ncsutar@rediffmail.com	Nos/Quantity Available - 01Nos Item Location - District Control Room, Kendrapara Available Time - January to December Source - Govt Operator Available- yes Transport - road,,,, Prior expr in emergency- NA and Prior training expr- NA Data entered on 8/5/2003
Item No - 276 Name - Mobile Phone GSM Type - Specific Equipment Description - Mobile	Dept Name - Labour Dept Addr - District Labour Office Contact - Labour officer Addr - Tel.No - 9437887844,, Mobile - 9437887844 Fax - Email- dlokendrapara@yahoo.com	Nos/Quantity Available - 1Nos Item Location - Labour Office Available Time - January to December Source - Govt Operator Available- no Transport - road,,,, Prior expr in emergency- NA and Prior training expr- NA Data entered on 6/28/2018
Item No - 278 Name - GPS Hand Sets Type - Specific Equipment Description - GPS Handset	Dept Name - Home Dept Addr - Office of the Superintendent of Police, Kendrapara Contact - Superintendent of Police Addr - Tel.No - 06727274700,, Mobile - 9439880600 Fax - 06727221103 Email- spkdp.odpol@nic.in	Nos/Quantity Available - 2Nos Item Location - S P Office Available Time - January to December Source - Govt Operator Available- yes Transport - road,,,, Prior expr in emergency- NA and Prior training expr- NA Data entered on 6/28/2018

Item No - 280 Name - Video Camera Digital Type - Specific Equipment Description - Digital Video Camera	Dept Name - Home Dept Addr - Office of the Superintendent of Police, Kendrapara Contact - Superintendent of Police Addr - Tel.No - 06727274700,, Mobile - 9439880600 Fax - 06727221103 Email- spkdp.odpol@nic.in	Nos/Quantity Available - 13Nos Item Location - S P Office Available Time - January to December Source - Govt Operator Available- yes Transport - road,,,, Prior expr in emergency- NA and Prior training expr- NA Data entered on 6/28/2018
Item No - 280 Name - Video Camera Digital Type - Specific Equipment Description - Video Camera Digital	Dept Name - Municipality Office, Kendrapara Addr - Municipality Office, Kendrapara Contact - Executive Officer Addr - At/PO/Dist-Kendrapara Tel.No - 06727-232780,, Mobile - 9437372925 Fax - 06727-233329 Email- kendraparamunicipality@gmail.com	Nos/Quantity Available - 1Nos Item Location - Municipality Office, Kendrapara Available Time - January to December Source - Govt Operator Available- NA Transport - road,,,, Prior expr in emergency- NA and Prior training expr- NA Last updated on 2/4/2017
Item No - 291 Name - Containers of AFFF Type - Specific Equipment Description - Cheminco Fire Solution & Ludia Pvt. Ltd.	Dept Name - Office of the Asst Fire Officer Addr - District Fire Office, Kendrapara Contact - Asst. Fire Officer Addr - Tel.No - 06727232301,06727230301, Mobile - 9437935991 Fax - 06727230301 Email-	Nos/Quantity Available - 37Nos Item Location - Fire Station, Kendrapara Available Time - January to December Source - Govt Operator Available- yes Transport - road,,,, Prior expr in emergency- NA and Prior training expr- NA Data entered on 5/26/2017
Item No - 303 Name - High visibility vest Type - Specific Equipment Description - High Visibility Vest	Dept Name - Home Dept Addr - Office of the Superintendent of Police, Kendrapara Contact - Superintendent of Police Addr - Tel.No - 06727274700,, Mobile - 9439880600 Fax - 06727221103 Email- spkdp.odpol@nic.in	Nos/Quantity Available - 50Nos Item Location - S P Office Available Time - January to December Source - Govt Operator Available- yes Transport - road,,,, Prior expr in emergency- NA and Prior training expr- NA Data entered on 6/28/2018
Item No - 322 Name - Traffic cones Type - Specific Equipment Description - Traffic Cone	Dept Name - Home Dept Addr - Office of the Superintendent of Police, Kendrapara Contact - Superintendent of Police Addr - Tel.No - 06727274700,, Mobile - 9439880600 Fax - 06727221103 Email- spkdp.odpol@nic.in	Nos/Quantity Available - 30Nos Item Location - S P Office Available Time - January to December Source - Govt Operator Available- yes Transport - road,,,, Prior expr in emergency- NA and Prior training expr- NA Data entered on 6/28/2018
Item No - 323 Name - Ultra violet photo ionization detector Type - Specific Equipment Description - UV Video Photo ionization detector	Dept Name - Home Dept Addr - Office of the Superintendent of Police, Kendrapara Contact - Superintendent of Police Addr - Tel.No - 06727274700,, Mobile - 9439880600 Fax - 06727221103 Email- spkdp.odpol@nic.in	Nos/Quantity Available - 2Nos Item Location - S P Office Available Time - January to December Source - Govt Operator Available- yes Transport - road,,,, Prior expr in emergency- NA and Prior training expr- NA Data entered on 6/28/2018
Item No - 328 Name - Rope ladder Type - Specific Equipment Description - Comingfit	Dept Name - Office of the Asst Fire Officer Addr - District Fire Office, Kendrapara Contact - Asst. Fire Officer Addr - Tel.No - 06727232301,06727230301, Mobile - 9437935991 Fax - 06727230301 Email-	Nos/Quantity Available - 12Nos Item Location - Fire Station, Kendrapara Available Time - January to December Source - Govt Operator Available- yes Transport - road,,,, Prior expr in emergency- NA and Prior training expr- NA Data entered on 5/26/2017

Item No - 329 Name - Aluminum ladder Type - Specific Equipment Description - Aluminum Ladder	Dept Name - Home Dept Addr - Office of the Superintendent of Police, Kendrapara Contact - Superintendent of Police Addr - Tel.No - 06727274700,, Mobile - 9439880600 Fax - 06727221103 Email- spkdp.odpol@nic.in	Nos/Quantity Available - 1Nos Item Location - S P Office Available Time - January to December Source - Govt Operator Available- yes Transport - road,,,, Prior expr in emergency- NA and Prior training expr- NA Data entered on 6/28/2018
Item No - 329 Name - Aluminum ladder Type - Specific Equipment Description - Marshal Simplex	Dept Name - Office of the Asst Fire Officer Addr - Distirct Fire Office, Kendrapara Contact - Asst. Fire Officer Addr - Tel.No - 06727232301,06727230301, Mobile - 9437935991 Fax - 06727230301 Email-	Nos/Quantity Available - 11Nos Item Location - Fire Station, Kendrapara Available Time - January to December Source - Govt Operator Available- yes Transport - road,,,, Prior expr in emergency- NA and Prior training expr- NA Data entered on 5/26/2017
Item No - 329 Name - Aluminum ladder Type - Specific Equipment Description - 15ft Aluminum ladder	Dept Name - Municipality Office, Kendrapara Addr - Municipality Office, Kendrapara Contact - Executive Officer Addr - At/PO/Dist-Kendrapara Tel.No - 06727-232780,, Mobile - 9437372925 Fax - 06727-233329 Email- kendraparamunicipality@gmail.com	Nos/Quantity Available - 1Nos Item Location - Municipality Office, Kendrapara Available Time - January to December Source - Govt Operator Available- NA Transport - road,,,, Prior expr in emergency- NA and Prior training expr- NA Last updated on 2/4/2017
Item No - 330 Name - Shovel Type - Specific Equipment Description - Shovel in good condition	Dept Name - Office of the Superintendent of Police, Kendrapara Addr - Jajanga, Kapaleswar Contact - Supdt. of Police Addr - Tel.No - 0671274700,, Mobile - 9439880600 Fax - 0671221103 Email- spkdp.orpol@nic.in	Nos/Quantity Available - 5Nos Item Location - R.O, Kendrapara Available Time - January to December Source - Govt Operator Available- yes Transport - road,,,, Prior expr in emergency- NA and Prior training expr- NA Data entered on 6/5/2018
Item No - 330 Name - Shovel Type - Specific Equipment Description - Shovel	Dept Name - Home Department Addr - Office of the Superintendent of Police, Kendrapara Contact - Superintendent of Police Addr - Tel.No - 06727274700,, Mobile - 9439880600 Fax - 06727221103 Email- spkdp.orpol@nic.in	Nos/Quantity Available - 5Nos Item Location - Office Available Time - January to December Source - Govt Operator Available- yes Transport - road,rail,air,water, Prior expr in emergency- NA and Prior training expr- NA Data entered on 6/21/2018
Item No - 330 Name - Shovel Type - Specific Equipment Description - TATA	Dept Name - Office of the Asst. Fire Officer Addr - Fire Station, Kendrapara Contact - Asst. Fire Officer Addr - Tel.No - 06727232301,06727230301, Mobile - 9437935991 Fax - 06727230301 Email-	Nos/Quantity Available - 17Nos Item Location - Fire Station, Kendrapara Available Time - January to December Source - Govt Operator Available- yes Transport - road,,,, Prior expr in emergency- NA and Prior training expr- NA Data entered on 5/18/2017
Item No - 331 Name - Spade Type - Specific Equipment Description - TATA	Dept Name - Office of the Asst Fire Officer Addr - Fire Station, Kendrapara Contact - Asst. Fire Officer Addr - Tel.No - 06727232301,06727230301, Mobile - 9437935991 Fax - 06727230301 Email-	Nos/Quantity Available - 23Nos Item Location - Fire Station, Kendrapara Available Time - January to December Source - Govt Operator Available- yes Transport - road,,,, Prior expr in emergency- NA and Prior training expr- NA Data entered on 5/18/2017

Item No - 331 Name - Spade Type - Specific Equipment Description - Spade	Dept Name - Home Department Addr - Office of the Superintendent of Police, Kendrapara Contact - Superintendent of Police Addr - Tel.No - 06727274700,, Mobile - 9439880600 Fax - 06727221103 Email- spkdp.orpol@nic.in	Nos/Quantity Available - 10Nos Item Location - Office Available Time - January to December Source - Govt Operator Available- yes Transport - road,rail,air,water, Prior expr in emergency- NA and Prior training expr- NA Data entered on 6/21/2018
Item No - 331 Name - Spade Type - Specific Equipment Description - Spade	Dept Name - Home Department Addr - Office of the Superintendent of Police, Kendrapara Contact - Superintendent of Police Addr - Tel.No - 06727274700,, Mobile - 9439880600 Fax - 06727221103 Email- spkdp.orpol@nic.in	Nos/Quantity Available - 10Nos Item Location - Office Available Time - January to December Source - Govt Operator Available- yes Transport - road,rail,,, Prior expr in emergency- NA and Prior training expr- NA Data entered on 6/21/2018
Item No - 331 Name - Spade Type - Specific Equipment Description - Good condition	Dept Name - Office of the Superintendent of Police, Kendrapara Addr - Jajanga, Kapaleswar Contact - Supdt. of Police Addr - Tel.No - 0671274700,, Mobile - 9439880600 Fax - 0671221103 Email- spkdp.orpol@nic.in	Nos/Quantity Available - 10Nos Item Location - R.O, Kendrapara Available Time - January to December Source - Govt Operator Available- yes Transport - road,,,, Prior expr in emergency- NA and Prior training expr- NA Data entered on 6/5/2018
Item No - 332 Name - Crow bar Type - Specific Equipment Description - Good condition	Dept Name - Office of the Superintendent of Police, Kendrapara Addr - Jajanga, Kapaleswar Contact - Supdt. of Police Addr - Tel.No - 0671274700,, Mobile - 9439880600 Fax - 0671221103 Email- spkdp.orpol@nic.in	Nos/Quantity Available - 2Nos Item Location - R.O, Kendrapara Available Time - January to December Source - Govt Operator Available- yes Transport - road,,,, Prior expr in emergency- NA and Prior training expr- NA Data entered on 6/5/2018
Item No - 332 Name - Crow bar Type - Specific Equipment Description - Crow Bar	Dept Name - Home Dept Addr - Office of the Superintendent of Police Contact - Superintendent of Police Addr - Tel.No - 06727274700,, Mobile - 9439880600 Fax - 06727221103 Email- spkdp.odpol@nic.in	Nos/Quantity Available - 2Nos Item Location - S P Office Available Time - January to December Source - Govt Operator Available- yes Transport - road,,,, Prior expr in emergency- NA and Prior training expr- NA Data entered on 6/28/2018
Item No - 332 Name - Crow bar Type - Specific Equipment Description - Crow bar	Dept Name - Home Dept Addr - Office of Superintendent of Police Contact - Superintendent of Police Addr - Tel.No - 06727274700,, Mobile - 9439880600 Fax - 06727221103 Email- spkdp.odpol@nic.in	Nos/Quantity Available - 2Nos Item Location - S P Office Available Time - January to December Source - Govt Operator Available- yes Transport - road,,,, Prior expr in emergency- NA and Prior training expr- NA Data entered on 6/28/2018
Item No - 332 Name - Crow bar Type - Specific Equipment Description - TATA	Dept Name - Office of the Asst Fire Officer Addr - Fire Station, Kendrapara Contact - Asst. Fire Officer Addr - Tel.No - 06727232301,06727230301, Mobile - 9437935991 Fax - 06727230301 Email-	Nos/Quantity Available - 15Nos Item Location - Fire Station, Kendrapara Available Time - January to December Source - Govt Operator Available- yes Transport - road,,,, Prior expr in emergency- NA and Prior training expr- NA Data entered on 5/18/2017

Item No - 334 Name - Helmet Type - Specific Equipment Description - Fire mans Helmet	Dept Name - Office of the Asst Fire Officer Addr - Fire Station,Kendrapara Contact - Asst. Fire Officer Addr - Tel.No - 06727232301,06727230301, Mobile - 9437935991 Fax - 06727230301 Email-	Nos/Quantity Available - 76Nos Item Location - Fire Station, Kendrapara Available Time - January to December Source - Govt Operator Available- yes Transport - road,,,, Prior expr in emergency- NA and Prior training expr- NA Data entered on 5/18/2017
Item No - 334 Name - Helmet Type - Specific Equipment Description - Good Condition	Dept Name - Office of the Superintendent of Police, Kendrapara Addr - Jajanga, Kapaleswar Contact - Supdt. of Police Addr - Tel.No - 0671274700,, Mobile - 9439880600 Fax - 0671221103 Email- spkdp.orpol@nic.in	Nos/Quantity Available - 100Nos Item Location - R.O, Kendrapara Available Time - January to December Source - Govt Operator Available- yes Transport - road,,,, Prior expr in emergency- NA and Prior training expr- NA Data entered on 6/5/2018
Item No - 334 Name - Helmet Type - Specific Equipment Description - Helmet	Dept Name - Home Dept of Police Addr - Office of the Superintendent of Police Contact - Superintendent of Police Addr - Tel.No - 06727274700,, Mobile - 9439880600 Fax - 06727221103 Email- spkdp.odpol@nic.in	Nos/Quantity Available - 100Nos Item Location - S P Office Available Time - January to December Source - Govt Operator Available- yes Transport - road,,,, Prior expr in emergency- NA and Prior training expr- NA Data entered on 6/28/2018
Item No - 336 Name - Pick axe Type - Specific Equipment Description - Pick Axe	Dept Name - Home Dept of Police Addr - Office of the Superintendent of Police Contact - Superintendent of Police Addr - Tel.No - 06727274700,, Mobile - 9439880600 Fax - 06727221103 Email- spkdp.odpol@nic.in	Nos/Quantity Available - 4Nos Item Location - S P Office Available Time - January to December Source - Govt Operator Available- yes Transport - road,,,, Prior expr in emergency- NA and Prior training expr- NA Data entered on 6/28/2018
Item No - 336 Name - Pick axe Type - Specific Equipment Description - Good Condition	Dept Name - Office of the Superintendent of Police, Kendrapara Addr - Jajanga, Kapaleswar Contact - Supdt. of Police Addr - Tel.No - 0671274700,, Mobile - 9439880600 Fax - 0671221103 Email- spkdp.orpol@nic.in	Nos/Quantity Available - 4Nos Item Location - R.O, Kendrapara Available Time - January to December Source - Govt Operator Available- yes Transport - road,,,, Prior expr in emergency- NA and Prior training expr- NA Data entered on 6/5/2018
Item No - 336 Name - Pick axe Type - Specific Equipment Description - TATA	Dept Name - Office of the Asst Fire Officer Addr - Fire Station, Kendrapara Contact - Asst. Fire Officer Addr - Tel.No - 06727232301,06727230301, Mobile - 9437935991 Fax - 06727230301 Email-	Nos/Quantity Available - 16Nos Item Location - Fire Station, Kendrapara Available Time - January to December Source - Govt Operator Available- yes Transport - road,,,, Prior expr in emergency- NA and Prior training expr- NA Data entered on 5/18/2017
Item No - 339 Name - Hacksaw Type - Specific Equipment Description - TATA	Dept Name - Office of the Asst Fire Officer Addr - Fire Station, Kendrapara Contact - Asst. Fire Officer Addr - Tel.No - 06727232301,06727230301, Mobile - 9437935991 Fax - 06727230301 Email-	Nos/Quantity Available - 4Nos Item Location - Fire Station, Kendrapara Available Time - January to December Source - Govt Operator Available- yes Transport - road,,,, Prior expr in emergency- NA and Prior training expr- NA Data entered on 5/18/2017

Item No - 342 Name - Pump Type - Specific Equipment Description - 5HP pump	Dept Name - Municipality Office, Kendrapara Addr - Municipality Office, Kendrapara Contact - Executive Officer Addr - At/PO/Dist-Kendrapara Tel.No - 06727-232780,, Mobile - 9437372925 Fax - 06727-233329 Email-	Nos/Quantity Available - 2Nos Item Location - Municipality Office, Kendrapara Available Time - January to December Source - Govt Operator Available- yes Transport - road,,,, Prior expr in emergency- NA and Prior training expr- NA Last updated on 2/4/2017
Item No - 343 Name - Public Address System Type - Specific Equipment Description - Good Condition	Dept Name - Office of the Superintendent of Police, Kendrapara Addr - Jajanga, Kapaleswar Contact - Supdt. of Police Addr - Tel.No - 0671274700,, Mobile - 9439880600 Fax - 0671221103 Email- spkdp.orpol@nic.in	Nos/Quantity Available - 2Nos Item Location - R.O, Kendrapara Available Time - January to December Source - Govt Operator Available- yes Transport - road,,,, Prior expr in emergency- NA and Prior training expr- NA Data entered on 6/5/2018
Item No - 343 Name - Public Address System Type - Specific Equipment Description - Public Address System	Dept Name - Home Dept Addr - Office of the Superintendent of Police, Kendrapara Contact - Superintendent of Police Addr - Tel.No - 06727274700,, Mobile - 9439880600 Fax - 06727221103 Email- spkdp.odpol@nic.in	Nos/Quantity Available - 2Nos Item Location - S P Office Available Time - January to December Source - Govt Operator Available- yes Transport - road,,,, Prior expr in emergency- NA and Prior training expr- NA Data entered on 6/28/2018
Item No - 345 Name - Lanterns Type - Specific Equipment Description - Lantern	Dept Name - Home Dept Addr - Office of the Superintendent of Police, Kendrapara Contact - Superintendent of Police Addr - Tel.No - 06727274700,, Mobile - 9439880600 Fax - 06727221103 Email- spkdp.odpol@nic.in	Nos/Quantity Available - 3Nos Item Location - S P Office Available Time - January to December Source - Govt Operator Available- yes Transport - road,,,, Prior expr in emergency- NA and Prior training expr- NA Data entered on 6/28/2018
Item No - 345 Name - Lanterns Type - Specific Equipment Description - Tata	Dept Name - Office of the Asst Fire Officer Addr - District Fire Office, Kendrapara Contact - Asst. Fire Officer Addr - Tel.No - 06727232301,06727230301, Mobile - 9437935991 Fax - 06727230301 Email-	Nos/Quantity Available - 4Nos Item Location - Fire Station, Kendrapara Available Time - January to December Source - Govt Operator Available- yes Transport - road,,,, Prior expr in emergency- NA and Prior training expr- NA Data entered on 5/26/2017
Item No - 347 Name - Office building Type - Specific Equipment Description - OPH&WC	Dept Name - Office of the Asst Fire Officer Addr - District Fire Office, Kendrapara Contact - Asst. Fire Officer Addr - Tel.No - 06727232301,06727230301, Mobile - 9437935991 Fax - 06727230301 Email-	Nos/Quantity Available - 10Nos Item Location - Fire Station, Kendrapara Available Time - January to December Source - Govt Operator Available- NA Transport - ,,,,NA Prior expr in emergency- NA and Prior training expr- NA Data entered on 5/26/2017
Item No - 351 Name - School Type - Specific Equipment Description - 21 School Building	Dept Name - Municipality Office, Kendrapara Addr - Municipality Office, Kendrapara Contact - Executive Officer Addr - At/PO/Dist-Kendrapara Tel.No - 06727-232780,, Mobile - 9437372925 Fax - 06727-233329 Email-	Nos/Quantity Available - 21Nos Item Location - Kendrapara Available Time - January to December Source - Govt Operator Available- NA Transport - road,,,, Prior expr in emergency- NA and Prior training expr- NA Data entered on 2/2/2015

	kendraparamunicipality@gmail.com	
Item No - 356 Name - B.A.Set Type - Specific Equipment Description - Drager	Dept Name - Office of the Asst Fire Officer Addr - Fire Station, Kendrapara Contact - Asst. Fire Officer Addr - Tel.No - 06727232301,06727230301, Mobile - 9437935991 Fax - 06727230301 Email-	Nos/Quantity Available - 4Nos Item Location - Fire Station, Kendrapara Available Time - January to December Source - Govt Operator Available- yes Transport - road,,,, Prior expr in emergency- NA and Prior training expr- NA Data entered on 5/18/2017
Item No - 357 Name - Rope Type - Specific Equipment Description - GYM BATTLE ROPE (1.5" Thick/50 Feet Exercise Rope)	Dept Name - Office of the Asst Fire Officer Addr - Fire Station, Kendrapara Contact - Asst. Fire Officer Addr - Tel.No - 06727232301,06727230301, Mobile - 9437935991 Fax - 06727230301 Email-	Nos/Quantity Available - 38Nos Item Location - Fire Station, Kendrapara Available Time - January to December Source - Govt Operator Available- yes Transport - road,,,, Prior expr in emergency- NA and Prior training expr- NA Data entered on 5/18/2017
Item No - 357 Name - Rope Type - Specific Equipment Description - Rope	Dept Name - Home Dept Addr - Office of the Superintendent of Police, Kendrapara Contact - Superintendent of Police Addr - Tel.No - 06727274700,, Mobile - 9439880600 Fax - 06727221103 Email- spkdp.odpol@nic.in	Nos/Quantity Available - 11Nos Item Location - S P Office Available Time - January to December Source - Govt Operator Available- yes Transport - road,,,, Prior expr in emergency- NA and Prior training expr- NA Data entered on 6/28/2018
Item No - 357 Name - Rope Type - Specific Equipment Description - Good Condition	Dept Name - Office of the Superintendent of Police, Kendrapara Addr - Jajanga, Kapaleswar Contact - Supdt. of Police Addr - Tel.No - 0671274700,, Mobile - 9439880600 Fax - 0671221103 Email- spkdp.orpol@nic.in	Nos/Quantity Available - 11Nos Item Location - R.O, Kendrapara Available Time - January to December Source - Govt Operator Available- yes Transport - road,,,, Prior expr in emergency- NA and Prior training expr- NA Data entered on 6/5/2018
Item No - 358 Name - Bucket Type - Specific Equipment Description - Good Condition	Dept Name - Office of the Superintendent of Police, Kendrapara Addr - Jajang, Kapaleswar Contact - Supdt. of Police Addr - Tel.No - 0671274700,, Mobile - 9439880600 Fax - 0671221103 Email- spkdp.orpol@nic.in	Nos/Quantity Available - 11Nos Item Location - R.O, Kendrapara Available Time - January to December Source - Govt Operator Available- yes Transport - road,,,, Prior expr in emergency- NA and Prior training expr- NA Data entered on 6/5/2018
Item No - 358 Name - Bucket Type - Specific Equipment Description - Good Condition	Dept Name - Office of the Superintendent of Police, Kendrapara Addr - Jajang, Kapaleswar10 Contact - Supdt. of Police Addr - Tel.No - 0671274700,, Mobile - 9439880600 Fax - 0671221103 Email- spkdp.orpol@nic.in	Nos/Quantity Available - 10Nos Item Location - R.O, Kendrapara Available Time - January to December Source - Govt Operator Available- yes Transport - road,,,, Prior expr in emergency- NA and Prior training expr- NA Data entered on 6/5/2018

Item No - 358 Name - Bucket Type - Specific Equipment Description - Bucket	Dept Name - Home Dept Addr - Office of the Superintendent of Police, Kendrapara Contact - Superintendent of Police Addr - Tel.No - 06727274700,, Mobile - 9439880600 Fax - 06727221103 Email- spkdp.odpol@nic.in	Nos/Quantity Available - 10Nos Item Location - S P Office Available Time - January to December Source - Govt Operator Available- yes Transport - road,,,, Prior expr in emergency- NA and Prior training expr- NA Data entered on 6/28/2018
Item No - 358 Name - Bucket Type - Specific Equipment Description - Bucket	Dept Name - Municipality Office, Kendrapara Addr - Municipality Office, Kendrapara Contact - Executive Officer Addr - At/PO/Dist-Kendrapara Tel.No - 06727-232780,, Mobile - 9437372925 Fax - 06727-233329 Email- kendraparamunicipality@gmail.com	Nos/Quantity Available - 20Nos Item Location - Municipality Office, Kendrapara Available Time - January to December Source - Govt Operator Available- NA Transport - road,,,, Prior expr in emergency- NA and Prior training expr- NA Last updated on 2/4/2017
Item No - 360 Name - Hose/hose fitting Type - Specific Equipment Description - Magmax, Armtex	Dept Name - Office of the Asst Fire Officer Addr - Fire Station, Kendrapara Contact - Asst. Fire Officer Addr - Tel.No - 06727232301,06727230301, Mobile - 9437935991 Fax - 06727230301 Email-	Nos/Quantity Available - 411Nos Item Location - Fire Station, Kendrapara Available Time - January to December Source - Govt Operator Available- yes Transport - road,,,, Prior expr in emergency- NA and Prior training expr- NA Data entered on 5/18/2017
Item No - 362 Name - Motor Cycle Type - Specific Equipment Description - Royal Enfield	Dept Name - Office of the Asst Fire Officer Addr - District Fire Office, Kendrapara Contact - Asst. Fire Officer Addr - Tel.No - 06727232301,06727230301, Mobile - 9437935991 Fax - 06727230301 Email-	Nos/Quantity Available - 1Nos Item Location - Fire Station, Kendrapara Available Time - January to December Source - Govt Operator Available- yes Transport - road,,,, Prior expr in emergency- NA and Prior training expr- NA Data entered on 5/26/2017
Item No - 362 Name - Motor Cycle Type - Specific Equipment Description - Motor Cycle	Dept Name - Home Dept Addr - Office of the Superintendent of Police, Kendrapara Contact - Superintendent of Police Addr - Tel.No - 06727274700,, Mobile - 9439880600 Fax - 06727221103 Email- spkdp.odpol@nic.in	Nos/Quantity Available - 31Nos Item Location - S P Office Available Time - January to December Source - Govt Operator Available- yes Transport - road,,,, Prior expr in emergency- NA and Prior training expr- NA Data entered on 6/28/2018

Institutional Arrangement Volume-II

Figure_ Government of India Notification on National Executive Committee

2

THE GAZETTE OF INDIA : EXTRAORDINARY

[PART II—SECTION (II)]

MINISTRY OF HOME AFFAIRS
NOTIFICATION

New Delhi, the 27th September, 2006

S.O. 1616(E).—In exercise of the powers conferred by Sub-section (1) of Section 8 of the Disaster Management Act, 2005 (53 of 2005), the Central Government hereby constitutes a National Executive Committee to carry out the various functions assigned to it under the said Act, consisting of the following members as specified in Sub-section (2) of Section 8 of the said Act, namely :—

(i) Secretary, Ministry of Home Affairs (having administrative control of disaster management)	—Chairperson
(ii) Secretary, Ministry of Agriculture, Department of Agriculture and Cooperation	—Member
(iii) Secretary, Department of Atomic Energy	—Member
(iv) Secretary, Ministry of Defence	—Member
(v) Secretary, Ministry of Rural Development, Department of Drinking Water Supply	—Member
(vi) Secretary, Ministry of Environment and Forests	—Member
(vii) Secretary, Ministry of Finance, Department of Expenditure	—Member
(viii) Secretary, Ministry of Health and Family Welfare	—Member
(ix) Secretary, Ministry of Power	—Member
(x) Secretary, Ministry of Rural Development, Department of Rural Development	—Member
(xi) Secretary, Ministry of Science and Technology, Department of Science and Technology	—Member
(xii) Secretary, Department of Space	—Member
(xiii) Secretary, Ministry of Communications, Department of Telecommunications	—Member
(xiv) Secretary, Ministry of Urban Development, Department of Urban Development	—Member
(xv) Secretary, Ministry of Water Resources	—Member
(xvi) Chief of the Integrated Defence Staff of the Chiefs of Staff Committee.	—Member

[F. No. 30/1/2006-NDM-III(A)]

 NAVEEN VERMA, Jt. Secy.

अधिसूचना

नई दिल्ली, 27 सितम्बर, 2006

का.आ. 1617(अ).—केन्द्रीय सरकार, आपदा प्रबंधन अधिनियम, 2005 (2005 का 53) की धारा 3 की उप-धारा (1) द्वारा प्रदत्त शक्तियों का प्रयोग करते हुए, एतद्वारा, राष्ट्रीय आपदा प्रबंधन प्राधिकरण के नाम से एक प्राधिकरण की स्थापना करती है जो उक्त अधिनियम के अन्तर्गत राष्ट्रीय प्राधिकरण की शक्तियों एवं कार्यों का निर्वहन करेगा।

[फा. सं. 30/1/2006-एन डी एम-III(ए)]

नवीन वर्मा, संयुक्त सचिव

NOTIFICATION

New Delhi, the 27th September, 2006

S.O. 1617(E).—In exercise of the powers conferred by Sub-section (1) of Section 3 of the Disaster Management Act, 2005 (53 of 2005), the Central Government hereby establishes an authority to be known as the National Disaster Management Authority to discharge the powers and functions of the National Authority under the said Act.

[F. No. 30/1/2006-NDM-III(A)]

NAVEEN VERMA, Jt. Secy.

Figurer: ___Government of Odisha Notification on reconstitution of SDMA

**Government of Odisha
Revenue & Disaster Management Department
(Special Relief)**


NOTIFICATION

Bhubaneswar, the 31st August, 2013

No. 16/3 /R&DM (SR). In pursuance of sub-sections (1) and (2) of section 14 of the Disaster Management Act, 2005 (53 of 2005) and rule-3 of the Odisha Disaster Management Rules, 2010 and in partial modification of this Department Notification No. IV F OSDMA-24/10-42370/R&DM dt.20.10.2010, the State Government do hereby reconstitute the State Disaster Management Authority (SDMA), Odisha which shall consist of the following:

- | | | |
|---|---|---|
| i) Chief Minister | - | Chairperson <i>ex-officio</i> |
| ii) Minister, Revenue & Disaster Management | - | Member-cum-Vice-Chairman |
| iii) Minister, Agriculture | - | Member |
| iv) Minister, Finance | - | Member |
| v) Chief Secretary | - | Member-cum- <i>ex-officio</i> Chief Executive Officer |
| vi) Development Commissioner/
Addl. Development Commissioner | - | Member |
| vii) Secretary, Home Department | - | Member |
| viii) Secretary, Deptt. of Water Resources | - | Member |
| ix) Secretary, Revenue & Disaster Management Department | - | Member |
| x) Special Relief Commissioner | - | Member |

By order of the Governor


Principal Secretary to Government
& Special Relief Commissioner

Figure__ Odisha Government Notification on constitution of SEC

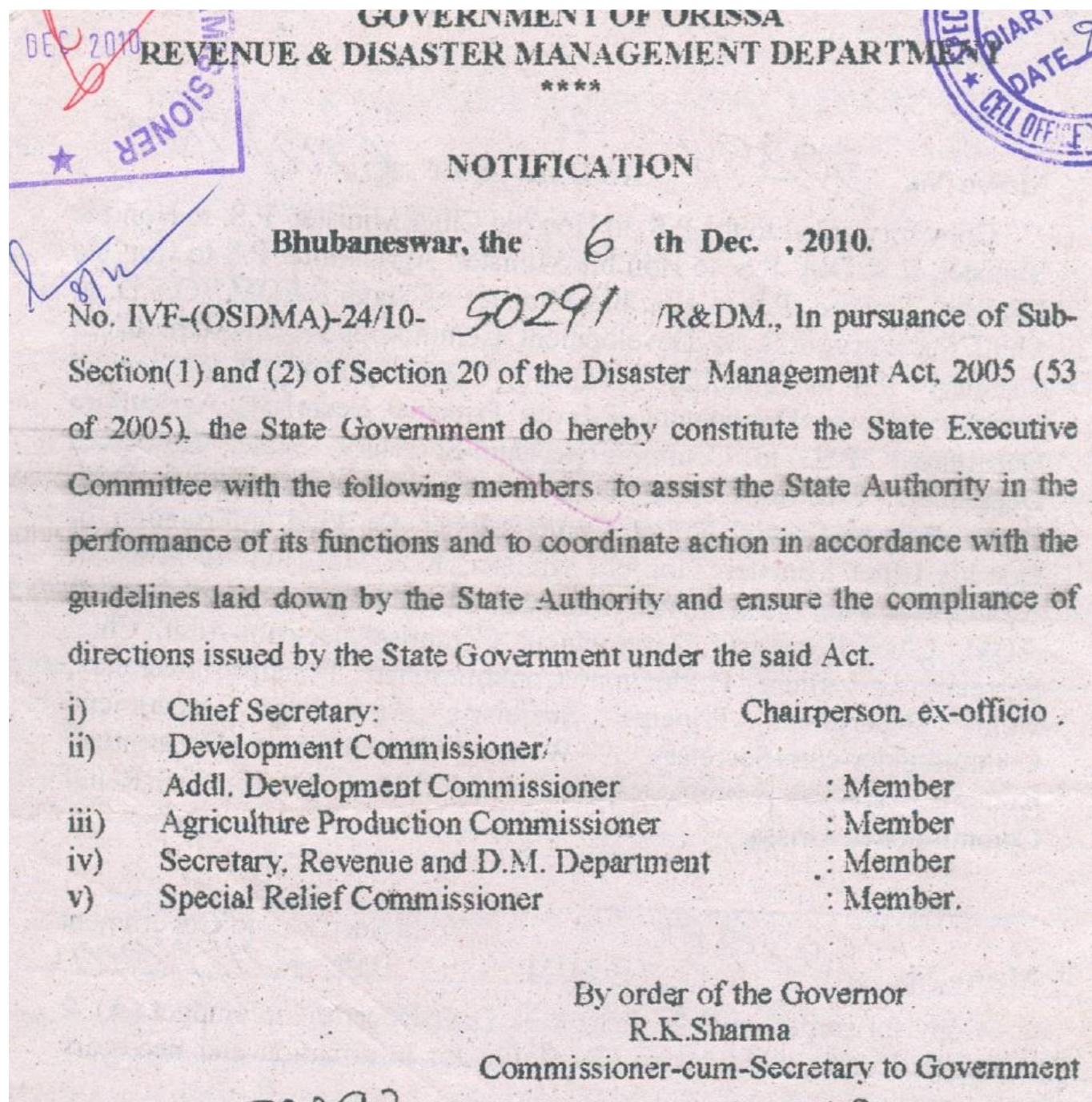


Figure __: Government of Odisha notification on reconstitution of SLCNC

GOVERNMENT OF ODISHA
REVENUE & DISASTER MANAGEMENT DEPARTMENT
(SPECIAL RELIEF)
RAJIV BHAWAN, GROUND FLOOR, BHUBANESWAR- 751001

No. **1239** /SRC Dated, the 18th June, 2014

RESOLUTION

In supersession of all previous resolutions, Government have been pleased to reconstitute the State Level Committee on Natural Calamities as follows-

1.	Shri Naveen Patnaik, Chief Minister	Chairman
2	Shri Narasingha Mishra, Leader of Opposition	Member
3	Shri Pradip Kumar Amat , Minister, Finance, P.E.	Member
4	Shri Pradeep Maharathy, Minister, Agriculture, F & ARD	Member
5	Shri Bijayshree Routray, Minister, Revenue & D.M.	Member
6	Shri Debi Prasad Mishra, Minister, Industries, S & M.E.	Member
7	Sri Badri Narayan Patra, Minister, R.D.	Member
8	Smt. Usha Devi, Minister, W & C.D., P. & C.	Member
9	Shri Puspendra Singh Deo, Minister, H & U.D.	Member
10	Dr. Damodara Rout, Minister, Cooperation , Excise	Member
11	Shri Atanu Sabyasachi Nayak, Minister of State (Ind. Charge), Health & F.W., I. & P.R.	Member
12	Sri Arun Kumar Sahoo, Minister of State (Ind. Charge), Panchayati Raj, Law	Member
13	Shri Sanjay Kumar Das Burma, Minister of State (Ind. Charge), F.S. & C.W., E. and T.E.& T.	Member
14	Dr. Prabhas Kumar Singh, M.P., Bargarh	Member
15	Dr. Pradeep Kumar Panigrahy, Minister of State (Ind. Charge), Higher Education, Science & Technology, R.D. (Rural Water Supply)	Member
16	Smt. Snehangini Chhuria, Minister of State (Ind. Charge), Handlooms, Textiles & Handicrafts, S.T. & S.C. Development (S.C. Welfare), W. & C.D. (Mission Shakti)	Member
17	Shri Pranab Prakash Das, Minister of State (Ind. Charge), Energy, I.T., W. & C.D. (Disability Welfare)	Member
18	Shri Rama Chandra Hansdah, M.P., Mayurbhanj	Member
19	Shri Jhina Hikaka, M.P., Koraput	Member
20	Dr. Kulamani Samal, M.P., Jagatsinghpur	Member
21	Shri Pinaki Misra, M.P., Puri	Member
22	Shri Debashish Samantaray, MLA, Barabati-Cuttack	Member
23	Shri Samir Ranjan Dash, MLA, Nimapara	Member
24	Smt. Pramila Mallik, MLA, Binjharpur	Member
25	Shri Debesh Acharya, MLA, Bargarh	Member
26	Shri Bedabyasa Nayak, MLA, Telkoi	Member
27	Shri Dibya Sankar Mishra, MLA, Junagarh	Member
28	Shri Ananta Das, Govt. Chief Whip	Member
29	Shri Krishna Chandra Sagaria, MLA, Koraput	Member
30	Shri Akash Dasnayak, MLA, Korei	Member
31	Shri Ranendra Pratap Swain, MLA, Athagarh	Member
32	Shri Kanak Vardhan Singh Deo, MLA, Patnagarh	Member

33	Shri Bed Prakash Agarwalla, MLA, Patkura	Member
34	Shri Prasanta Kumar Muduli, MLA, Balikuda-Erasama	Member
35	Shri Surendra Sethi, MLA, Kakatpur	Member
36	Shri Laxman Munda, MLA, Bonai	Member
37	Chief Secretary, Odisha	Member
38	Member, Board of Revenue, Odisha	Member
39	Agriculture Production Commissioner, Odisha	Member
40	S.R.C. & Special Secretary, Revenue & D.M.	Member
41	Secretary, Agriculture	Member
42	Secretary, Energy	Member
43	Secretary, Finance	Member
44	Secretary, Food Supplies & C.W.	Member
45	Secretary, Rural Development	Member
46	Secretary, Water Resources	Member
47	Secretary, Cooperation	Member
48	Secretary, Revenue & D.M.	Member
49	Secretary, Health & F.W.	Member
50	Secretary, Housing & Urban Development	Member

Figure__ Government Of Odisha notification on constitution of DDMA (Kendrapara)

174

OSDMA
INWARD No. 2541
DATE 26/11/10

GOVERNMENT OF ORISSA
REVENUE & DISASTER MANAGEMENT DEPARTMENT

NOTIFICATION

Dated, Bhubaneswar, the 12th November, 2010.

No. IVF-(OSDMA)- 24/10- 46214 /R&DM. In pursuance of sub-sections (1) and (2) of section 25 of the Disaster Management Act, 2005 (53 of 2005), the State Government do hereby establish the District Disaster Management Authority for the district of Kendrapara in the State of Orissa which shall consist of the following:-

(i)	Collector & District Magistrate	-	Chairperson, ex-officio
(ii)	Chairman, Zilla Parishad	-	Co-Chairperson, ex-officio
(iii)	Superintendent of Police	-	Member, ex-officio
(iv)	Chief District Medical Officer	-	Member, ex-officio
(v)	The Executive Engineer in charge of embankments.	-	Member, ex-officio
(vi)	ADM, in charge of emergency	-	Chief Executive Officer, ex-officio
(vii)	Executive Engineer, Rural Development Department.	-	Member
(viii)	Project Director, DRDA	-	Member
(ix)	Dy. Director, Agriculture	-	Member

By order of the Governor

R. K. Sharma,

Commissioner-cum-Secretary to Government.

Figure__ Government of India Notification on Items and Norms assistance from the SDRF and NDRF

No. 32-7/2014-NDM-I
Government of India
Ministry of Home Affairs
(Disaster Management Division)

'C' Wing, 3rd Floor, NDCC- II,
Jai Singh Road, New Delhi-110001,
Dated the 8th April 2015

To

1. Chief Secretaries of all States
2. The Relief Commissioners / Secretaries, Department of Disaster Management of all States

Subject: - Items and Norms of assistance from the State Disaster Response Fund (SDRF) and the National Disaster Response Fund (NDRF) for the period 2015 - 2020.

Sir/ Madam,

I am directed to state that based on consideration of the recommendations of Fourteenth Finance Commission (FFC) on financing of expenditure on immediate relief during natural disasters for the period 2015-2020 and the report of the Expert Group set up by this Ministry, the Government of India has revised the items and norms for assistance from SDRF/NDRF. The approved list of items and norms for assistance from SDRF / NDRF in the wake of identified natural disasters is **Annexed**. The revised norms will be effective from 1st April 2015. However, the farmers affected by hailstorms in different parts of the country during February/ March 2015 will also be given assistance under the new norms.

2. The revised items and norms can also be downloaded from website of Disaster Management Division of Ministry of Home Affairs i.e. www.ndmindia.nic.in.
3. As the first charge on SDRF should be on a disaster of severe nature, there has been a requirement to adjust balance amount of SDRF whenever NDRF amount is released. This procedure stands revised as follows:-

50% of SDRF balance, as on 31st March of the preceding financial year, will be adjusted while releasing the assistance from NDRF for the first disaster in a financial year. In case the same State faces another severe disaster during the same year, no adjustment will be made while releasing NDRF assistance.

4. A copy of the communication alongwith their enclosure is also being sent to the Accountants Generals of the States for necessary action.

5. This supersedes this Ministry's earlier letters on this subject, the last being No.32-3/2013-NDM-I dated the 28th November, 2013 and No. 32-3/2013 NDM-I dated 5th March 2014.

Yours faithfully,



(Goutam Ghosh)

Deputy Secretary to the Govt. of India

Telefax: 23438123

Encl: As above.

Copy for information and necessary follow up action to:-

1. Accountants General of all State Governments.
2. Comptroller & Auditor General (CAG), New Delhi.
3. Controller General of Accounts (CGA), New Delhi.
4. Resident Commissioners of all State Governments.

Copy to: -

1. Ministry of Finance, Department of Expenditure [Shri Vivek Joshi, JS (FCD)], North Block, New Delhi.
2. Ministry of Agriculture [Joint Secretary (DM)], Krishi Bhawan, New Delhi.
3. Member Secretary, National Disaster Management Authority, NDMA Bhawan, Safdurjung Enclave, New Delhi.
4. All concerned Central Ministries/ Departments / Organizations.
5. PMO / Cabinet Secretariat.
6. PS to HM/ PS to MOS (R)
7. Sr. PPS to Home Secretary/ Addl. Secretary (F)/ Joint Secretary (DM)/ NIC.

**REVISED LIST OF ITEMS AND NORMS OF ASSISTANCE FROM STATE DISASTER
RESPONSE FUNDS (SDRF) AND NATIONAL DISASTER RESPONSE FUND (NDRF)**

(Period 2015-20, MHA Letter No. 32-7/2014-NDM-I Dated 8th April 2015)

Sl. No.	Items	NORMS OF ASSISTANCE
1	2	3
1.	Gratuitous Relief	
	a) Ex-Gratia payment to families of deceased persons.	Rs.4.00 lakh per deceased person including those involved in relief operations or associated in preparedness activities, subject to certification regarding cause of death from appropriate authority.
	b) Ex-Gratia payment for loss of a limb or eye(s).	Rs. 59100/- per person, when the disability is between 40% and 60%. Rs. 2.00 lakh per person, when the disability is more than 60%. Subject to certification by a doctor from a hospital or dispensary of Government, regarding extent and cause of disability.
	c) Grievous injury requiring hospitalization	Rs. 12,700/- per person requiring hospitalization for more than a week. Rs. 4,300/- per person requiring hospitalization for less than a week.
	d) Clothing and utensils/ house-hold goods for families whose houses have been washed away/ fully damaged/severely inundated for more than two days due to a natural calamity.	Rs.1,800/- per family, for loss of clothing. Rs.2,000/- per family, for loss of utensils/ household goods.
	e) Gratuitous relief for families whose livelihood is seriously affected.	Rs. 60/- per adult and Rs. 45/- per child, not housed in relief camps. State Govt. will certify that identified beneficiaries are not housed in relief camps. Further State Government will provide the basis and process for arriving at such beneficiaries district-wise. Period for providing gratuitous relief will be as per assessment of the State Executive Committee (SEC) and the Central Team (in case of NDRF). The default period of assistance will upto to 30 days, which may be extended upto 60 days in the first instance, if required, and subsequently upto 90 days in case of drought/ pest attack. Depending on the ground situation, the State Executive Committee can extend the time period beyond the prescribed limit subject to that expenditure on this account should not exceed 25% of SDRF allocation for the year.
	SEARCH & RESCUE OPERATIONS	
	(a) Cost of search and rescue measures/ evacuation of people affected/ likely to be affected	As per actual cost incurred, assessed by SEC and recommended by the Central Team (in case of NDRF).

		<p>By the time the Central Team visits the affected area, these activities are already over. Therefore, the State Level Committee and the Central Team can recommend actual/ near-actual costs.</p>
	(b) Hiring of boats for carrying immediate relief and saving lives.	<p>As per actual cost incurred, assessed by SEC and recommended by the Central Team (in case of NDRF).</p> <p>The quantum of assistance will be limited to the actual expenditure incurred on hiring boats and essential equipment required for rescuing stranded people and thereby saving human lives during a notified natural calamity.</p>
3	RELIEF MEASURES	
	a) Provision for temporary accommodation, food, clothing, medical care, etc. for people affected/ evacuated and sheltered in relief camps.	<p>As per assessment of need by SEC and recommendation of the Central Team (in case of NDRF), for a period up to 30 days. The SEC would need to specify the number of camps, their duration and the number of persons in camps. In case of continuation of a calamity like drought, or widespread devastation caused by earthquake or flood etc., this period may be extended to 60 days, and upto 90 days in cases of severe drought. Depending on the ground situation, the State Executive Committee can extend the time period beyond the prescribed limit subject to that expenditure on this account should not exceed 25% of SDRF allocation for the year.</p> <p>Medical care may be provided from National Rural Health Mission (NRHM).</p>
	b) Air dropping of essential supplies	<p>As per actual, based on assessment of need by SEC and recommendation of the Central Team (in case of NDRF).</p> <p>- The quantum of assistance will be limited to actual amount raised in the bills by the Ministry of Defence for airdropping of essential supplies and rescue operations only.</p>
	c) Provision of emergency supply of drinking water in rural areas and urban areas	<p>As per actual cost, based on assessment of need by SEC and recommended by the Central Team (in case of NDRF), up to 30 days and may be extended upto 90 days in case of drought. Depending on the ground situation, the State Executive Committee can extend the time period beyond the prescribed limit subject to that expenditure on this account should not exceed 25% of SDRF allocation for the year.</p>
4.	CLEARANCE OF AFFECTED AREAS	
	a) Clearance of debris in public areas.	<p>As per actual cost within 30 days from the date of start of the work based on assessment of need by SEC for the assistance to be provided under SDRF and as per assessment of the Central team for assistance to be provided under NDRF.</p>
	b) Draining off flood water in affected areas	<p>As per actual cost within 30 days from the date of start of the work based on assessment of need by SEC for the assistance to be provided under SDRF and as per assessment of the Central team (in case of NDRF).</p>
	c) Disposal of dead bodies/ Carcasses	<p>As per actuals, based on assessment of need by SEC and</p>

		recommendation of the Central Team (in case of NDRF).
5	AGRICULTURE	
(i)	<i>Assistance farmers having landholding upto 2 ha</i>	
A.	Assistance for land and other loss	
	a). De-silting of agricultural land (where thickness of sand/ silt deposit is more than 3", to be certified by the competent authority of the State Government.)	Rs. 12,200/- per hectare for each item. (Subject to the condition that no other assistance/ subsidy has been availed of by/ is eligible to the beneficiary under any other Government Scheme)
	b) Removal of debris on agricultural land in hilly areas	
	c) De-silting/ Restoration/ Repair of fish farms	
	d) Loss of substantial portion of land caused by landslide, avalanche, change of course of rivers.	Rs. 37,500/- per hectare to only those small and marginal farmers whose ownership of the land is legitimate as per the revenue records.
B.	Input subsidy (where crop loss is 33% and above)	
	a) For agriculture crops, horticulture crops and annual plantation crops	Rs. 6,800/- per ha. in rainfed areas and restricted to sown areas. Rs. 13,500/- per ha. in assured irrigated areas, subject to minimum assistance not less than Rs.1000 and restricted to sown areas.
	b) Perennial crops	Rs. 18,000/- ha. for all types of perennial crops subject to minimum assistance not less than Rs. 2000/- and restricted to sown areas.
	c) Sericulture	Rs. 4,800/- per ha. for Eri, Mulberry, Tussar Rs. 6,000/- per ha. for Muga.
(ii)	<i>Input subsidy to farmers having more than 2 Ha of landholding</i>	Rs. 6,800/- per hectare in rainfed areas and restricted to sown areas. Rs.13,500/- per hectare for areas under assured irrigation and restricted to sown areas. Rs. 18,000/- per hectare for all types of perennial crops and restricted to sown areas. Assistance may be provided where crop loss is 33% and above, subject to a ceiling of 2 ha. per farmer.
6	ANIMAL HUSBANDRY ASSISTANCE TO SMALL AND MARGINAL FARMERS	
	i) Replacement of milch animals, draught animals or animals used for haulage.	<i>Milch animals -</i> Rs. 30,000/- Buffalo/ cow/ camel/ yak/ Mithun etc. Rs. 3,000/- Sheep/ Goat/ Pig <i>Draught animals -</i> Rs. 25000/- Camel/ horse/ bullock, etc. Rs. 16,000/- Calf/ Donkey/ Pony/ Mule - The assistance may be restricted for the actual loss of economically productive animals and will be subject to a

		<p>ceiling of 3 large milch animals or 30 small milch animals or 3 large draught animals or 6 small draught animals per household irrespective of whether a household has lost a larger number of animals. (The loss is to be certified by the Competent Authority designated by the State Government).</p> <p>Poultry:- Poultry @ 50/- per bird subject to a ceiling of assistance of Rs 5000/- per beneficiary household. The death of the poultry birds should be on account of a natural calamity.</p> <p>Note:- Relief under these norms is not eligible if the assistance is available from any other Government Scheme, e.g. loss of birds due to Avian Influenza or any other diseases for which the Department of Animal Husbandry has a separate scheme for compensating the poultry owners.</p>
	ii) Provision of fodder / feed concentrate including water supply and medicines in cattle camps.	<p>Large animals- Rs. 70/- per day.</p> <p>Small animals- Rs. 35/- per day.</p> <p>Period for providing relief will be as per assessment of the State Executive Committee (SEC) and the Central Team (in case of NDRF). The default period for assistance will be upto 30 days, which may be extended upto 60 days in the first instance and in case of severe drought up to 90 days. Depending on the ground situation, the State Executive Committee can extend the time period beyond the prescribed limit, subject to the stipulation that expenditure on this account should not exceed 25% of SDRF allocation for the year.</p> <p>Based on assessment of need by SEC and recommendation of the Central Team, (in case of NDRF) consistent with estimates of cattle as per Livestock Census and subject to the certificate by the competent authority about the requirement of medicine and vaccine being calamity related.</p>
	iii) Transport of fodder to cattle outside cattle camps	As per actual cost of transport, based on assessment of need by SEC and recommendation of the Central Team (in case of NDRF) consistent with estimates of cattle as per Livestock Census.
7	FISHERY	
	<p>i) Assistance to Fisherman for repair / replacement of boats, nets – damaged or lost</p> <p>-- Boat</p> <p>-- Dugout-Canoe</p> <p>-- Catamaran</p> <p>-- net</p> <p>(This assistance will not be provided if the beneficiary is eligible or has availed of any subsidy/ assistance, for the instant calamity, under any other Government Scheme.)</p>	<p>Rs. 4,100/- for repair of partially damaged boats only</p> <p>Rs. 2,100/- for repair of partially damaged net</p> <p>Rs. 9,600/- for replacement of fully damaged boats</p> <p>Rs. 2,600/- for replacement of fully damaged net</p>
	ii) Input subsidy for fish seed farm	Rs. 8,200 per hectare.

		(This assistance will not be provided if the beneficiary is eligible or has availed of any subsidy/ assistance, for the instant calamity, under any other Government Scheme, except the one time subsidy provided under the Scheme of Department of Animal; Husbandry, Dairying and Fisheries, Ministry of Agriculture.)
8	HANDICRAFTS/HANDLOOM ASSISTANCE TO ARTISANS	
	i) For replacement of damaged tools/ equipment	Rs. 4,100 per artisan for equipments. - Subject to certification by the competent authority designated by the Government about damage and its replacement.
	ii) For loss of raw material/ goods in process/ finished goods	Rs. 4,100 per artisan for raw material. - Subject to certification by Competent Authority designated by the State Government about loss and its replacement.
9	HOUSING	
	a) Fully damaged/ destroyed houses	
	i) Pucca house	
	ii) Kutch House	Rs. 95,100/- per house, in plain areas.
	b) Severely damaged houses	
	i) Pucca House	Rs. 1,01,900/- per house, in hilly areas including Integrated Action Plan (IAP) districts.
	ii) Kutch House	
	(c) Partially Damaged Houses –	
	(i) Pucca (other than huts) where the damage is at least 15 %	Rs. 5,200/- per house
	(ii) Kutch (other than huts) where the damage is at least 15 %	Rs. 3,200/- per house
	d) Damaged / destroyed huts:	Rs. 4,100/- per hut, (Hut means temporary, make shift unit, inferior to Kutch house, made of thatch, mud, plastic sheets etc. traditionally recognized as hut by the State/ District authorities.) Note: -The damaged house should be an authorized construction duly certified by the Competent Authority of the State Government.
	e) Cattle shed attached with house	Rs. 2,100/- per shed.
10	INFRASTRUCTURE	
	Repair/restoration (of immediate nature) of damaged infrastructure:	Activities of immediate nature : Illustrative lists of activities which may be considered as works of an immediate nature are given in the enclosed Appendix. Assessment of requirements : Based on assessment of need, as per States' costs/ rates/
	(1) Roads & bridges (2) Drinking Water Supply Works, (3) Irrigation, (4) Power (only limited to immediate restoration of electricity supply in the affected areas), (5) Schools, (6) Primary Health Centres, (7) Community assets owned by Panchayat.	

	<p>Sectors such as Telecommunication and Power (except immediate restoration of power supply), which generate their own revenues, and also undertake immediate repair/ restoration works from their own funds/ resources, are excluded.</p>	<p>schedules for repair, by SEC and recommendation of the Central Team (in case of NDRF).</p> <ul style="list-style-type: none"> - As regards repair of roads, due consideration shall be given to Norms for Maintenance of Roads in India, 2001, as amended from time to time, for repairs of roads affected by heavy rains/floods, cyclone, landslide, sand dunes, etc. to restore traffic. For reference these norms are <ul style="list-style-type: none"> • Normal and Urban areas: upto 15% of the total of Ordinary Repair (OR) and Periodical Repair (PR). • Hills: upto 20% of total of OR and PR. - In case of repair of roads, assistance will be given based on the notified Ordinary Repair (OR) and Periodical Renewal (PR) of the State. In case OR & PR rate is not available, then assistance will be provided @ Rs 1 lakh/km for State Highway and Major District Road and @ Rs. 0.60 lakh/km for rural roads. The condition of "State shall first use its provision under the budget for regular maintenance and repair" will no longer be required, in view of the difficulties in monitoring such stipulation, though it is a desirable goal for all the States. - In case of repairs of Bridges and Irrigation works, assistance will be given as per the schedule of rates notified by the concerned States. Assistance for micro irrigation scheme will be provided @ Rs. 1.5 lakh per damaged scheme. Assistance for restoration of damaged medium and large irrigation projects will also be given for the embankment portions, on par with the case of similar rural roads, subject to the stipulation that no duplication would be done with any ongoing schemes. - Regarding repairs of damaged drinking water schemes, the eligible damaged drinking water structures will be eligible for assistance @ Rs. 1.5 lakh/ damaged structure. - Regarding repair of damaged primary and secondary schools, primary health centres, Anganwadi and community assets owned by the Panchayats, assistance will be given @ Rs 2 lakh/damaged structure. - Regarding repair of damaged power sector, assistance will be given to damaged conductors, poles and transformers upto the level of 11 kV. The rate of assistance will be @ Rs. 4000/poles, Rs 0.50 lakh per km of damaged conductor and Rs. 1.00 lakh per damaged distribution transformer.
11	<p>Procurement of essential search, rescue and evacuation equipments including communication equipments, etc. for response to disaster.</p>	<ul style="list-style-type: none"> - Expenditure is to be incurred from SDRF only (and not from NDRF), as assessed by the State Executive Committee (SEC). - The total expenditure on this item should not exceed 10 % of the annual allocation of the SDRF.

12.	Capacity Building	<ul style="list-style-type: none"> - Expenditure is to be incurred from SDRF only (and not from NDRF), as assessed by the State Executive Committee (SEC). - The total expenditure on this item should not exceed 5% of the annual allocation of the SDRF.
13.	State specific disasters within the local context in the State, which are not included in the notified list of disasters eligible for assistance from SDRF/ NDRF, can be met from SDRF within the limit of 10% of the annual funds allocation of the SDRF.	<ul style="list-style-type: none"> - Expenditure is to be incurred from SDRF only (and not from NDRF), as assessed by the State Executive Committee (SEC). - The norm for various items will be the same as applicable to other notified natural disasters, as listed above. or - In these cases, the scale of relief assistance against each item for 'local disaster' should not exceed the norms of SDRF. - The flexibility is to be applicable only after the State has formally listed the disasters for inclusion and notified transparent norms and guidelines with a clear procedure for identification of the beneficiaries for disaster relief for such local disasters', with the approval of SEC.

Note:- (i) The State Governments are to take utmost care and ensure that all individual beneficiary-oriented assistance is necessary/ mandatory disbursed through the bank account (viz; Jan Dhan Yojana etc.) of the beneficiary.

(ii) The scale of relief assistance against each items for all disasters including 'local disaster' should not exceed the norms of SDRF/ NDRF. Any amount spent by the State for such disasters over and above the ceiling would be borne out of the resources of the State Government and not from SDRF.

Illustrative list of activities identified as of an immediate nature.

1. **Drinking Water Supply :**
 - i) Repair of damaged platforms of hand pumps/ring wells/ spring-tapped chambers/public stand posts, cisterns.
 - ii) Restoration of damaged stand posts including replacement of damaged pipe lengths with new pipe lengths, cleaning of clear water reservoir (to make it leak proof).
 - iii) Repair of damaged pumping machines, leaking overhead reservoirs and water pumps including damaged intake – structure, approach gantries/jetties.
2. **Roads**
 - i) Filling up of breaches and potholes, use of pipe for creating waterways, repair and stone pitching of embankments.
 - ii) Repair of breached culverts.
 - iii) Providing diversions to the damaged/washed out portions of bridges to restore immediate connectivity.
 - iv) Temporary repair of approaches to bridges/ embankments of bridges., repair of damaged railing bridges, repair of causeways to restore immediate connectivity, granular sub base, over damaged stretch of roads to restore traffic.
3. **Irrigation :**
 - i) Immediate repair of damaged canal structures and earthen/masonry works of tanks and small reservoirs with the use of cement, sand bags and stones.
 - ii) Repair of weak areas such as piping or rat holes in dam walls/ embankments.
 - iii) Removal of vegetative material/building material/debris from canal and drainage system.
 - iv) Repair of embankments of minor, medium and major irrigation projects.
4. **Health :**

Repair of damaged approach roads, buildings and electrical lines of PHCs/ community Health Centres.
5. **Community assets of Panchayat**
 - a) Repair of village internal roads.
 - b) Removal of debris from drainage/ sewerage lines.
 - c) Repair of internal water supply lines.
 - d) Repair of street lights.
 - e) Temporary repair of primary schools, Panchayat ghars, community halls, *anganwadi*, etc.
6. **Power:** Poles/ conductors and transformers upto 11 kv.

7. The assistance will be considered as per the merit towards the following activities:

	Items/ Particulars	Norms of assistance will be adopted for immediate repair
i)	Damaged primary school building	Up to Rs. 1.50 lakh/ unit
	Higher secondary/ middle/ college and other educational institutions buildings	Not covered
ii)	Primary Health Centre	Upto Rs. 1.50 lakh/ unit
iii)	Electric poles and wires etc.	Normative cost (Upto Rs.4000 per pole and Rs. 0.50 lakh per km)
iv)	Panchayat Ghar/ Anganwadi/ Mahila Mandal/ Yuva Kendra/ Community Hall	Upto 2.00 lakh/ unit
v)	State Highways/ Major District road	Rs. 1.00 lakh/ km *
vi)	Rural road/ bridge	Rs. 0.60 lakh/km *
vii)	Drinking water scheme	Upto 1.50 lakh/ unit
viii)	Irrigation Sector: Minor irrigation schemes/ Canal	Upto Rs. 1.50 lakh/ scheme
	Major irrigation scheme	Not covered
	Flood control and anti Erosion Protection work	Not covered
ix)	Hydro Power Project/ HT Distribution systems/ Transformers and sub stations	Not covered
x)	High Tension Lines (above 11 kv)	Not covered
xi)	State Govt Buildings viz. departmental/ office building, departmental/ residential quarters, religious structures, patwarkhana, Court premises, play ground, forest bungalow property and animal/ bird sanctuary etc.	Not covered
xii)	Long terms/ Permanent Restoration work incentive	Not covered
xiii)	Any new work of long term nature	Not covered
xiv)	Distribution of commodities	Not covered. (However, there is a provision for assistance as GR to families in dire need of assistance after a disasters).
xv)	Procurement of equipments/ machineries under NDRF	Not covered
xvi)	National Highways	Not covered (Since GOI born entire expenditure towards restoration works activities)
xvii)	Fodder seed to augment fodder production	Not covered

* If OR & PR rates are not provided by the State.

Damage to Other Sectors

Loss of livestock

Name of the District	No of Livestock / Birds lost				
	Milch Animal		Draught Animal		Poultry Birds
	Buffalo/ Cow	Sheep/ Goat	Camel/ Horse/ Bullock	Calf/ Donkey/ Pony	

House Damage

Sl.	District	Fully Damaged		Severely Damaged		Partially damaged	Huts damaged	Total
		Pucca	Kutchra	Pucca	Kutchra			

Crop Damage

Sl.	Districts	Crop Area Affected [in Hect.]	Total agricultural area where crop loss is > 50%
-----	-----------	-------------------------------	--

Sand Cast

Sl.	District	Total Area under sandcast (in Hect.)
-----	----------	---------------------------------------

Livestock Affected

Sl.	District	Livestock Affected			Total
		Large	Small	Poultry	

Loss of livelihood (sericulture farmers)

Sl.	Name of the District	No. of Farmers Affected	Area in Hect. Muga (Hc.)	Area in Hect. Mulberry / Eri / Tussar (Hc.)	Total
-----	----------------------	-------------------------	--------------------------	--	-------

Traditional Crafts(Rural Artisans)

Sl.	Name of the District	No. of equipments fully damaged	No. of beneficiaries	Set of raw material fully damaged	No. of beneficiaries
-----	----------------------	---------------------------------	----------------------	-----------------------------------	----------------------

Handloom Weavers

Sl.	Name of the District	No. of beneficiaries	No. of looms & accessories fully damaged	Set of raw material fully damaged
-----	----------------------	----------------------	--	-----------------------------------

Damage to Nets and Boats of Fishermen

Sl. No	Name of the District	Boat & Net Units	
		No. of Units fully damaged	No. of Units partially damaged

Assistance Required

Clothing and utensils for families: [Para-1 (e) of CRF Norms]

(Rs. in lakh)

Sl.	District	Clothing		Utensils		Total Amount
		No. of family	Amount @ Rs.1000/- per family	No. of family	Amount t @ Rs. 1000/- per family	

Gratuitous Relief for families in dire need of immediate sustenance after a calamity:

[Para-1 (f) of CRF Norms]

(Rs. in lakh)

Sl	District	Villages Affected	ULBs Affected	Population	Population affected		Amount towards food for 15 days		Total
				Affected	Adult	Children	@Rs.20 per adult	@Rs.15 per child	

Agriculture input subsidy where crop loss 50% and above: [Para-3(e) of CRF Norm(Small Farmers)]

(Rs. in lakh)

Sl.	Name of the district	Area affected 50% & above			Amount required			Total
		Irrigated [in hect.]	Rainfed [in hect.]	Perennial	Irrigated @Rs.4000/- per hectare	Rainfed @Rs.2000/- per hectare	Perennial @ Rs.6000/ per Hect.	

Input subsidy to farmers other than small & marginal farmers: [Para-4 of Revised CRF Norms]

(Rs. in lakh)

Sl.	District	Kharif Crop					
		No of Farmers	Irrigated area in hect	Amount @ Rs.4000/- per hect.	Rainfed Area in hect.	Amount @ Rs.2000/- per hect.	Amount

Assistance to Small & Marginal Sericulture farmers: [Para-5 of Revised CRF Norms]

Sl.	Name of the District	No. of Farmers Affected	Area in Hect. Muga (Hc.)	Area in Hect. Mulberry / Eri / Tussar (Hc.)	Total	Amount required @ Rs.2000/- per ha. of Mulberry/ Eri / Tussar and Rs. 2500/- for Muga		Total
						Muga @ Rs.2500/- per ha	Mulberry / Eri / Tussar @ Rs.2000/- per ha.	

Provision of fodder / feed concentrate in the cattle camps: [Para-7 (ii) of Revised CRF Norms]

Sl. No	Name of the District	No. of cattle camps	No. of large animals affected	Cattle feed supplied @1.3Kg per day for 15 days (in MT)	No. of small animals affected	Cattle feed supplied @0.66Kg per day for 15 days (in MT)	Total cattle feed supplied (in MT)	Amount required (Rs. in lakh) @ Rs.15000 per MT
--------	----------------------	---------------------	-------------------------------	---	-------------------------------	--	------------------------------------	---

Assistance to fishermen: [Para-8 (a) of Revised CRF Norms]

(Rs. in lakh)

Sl. No	Name of the District	Boat & Net Units fully damaged		Boat & Net Units partially damaged		Total
		No. of Units damaged	Amount @Rs.7500	No. of Units damaged	Amount @Rs.2500	

Assistance to Artisans in handicrafts sector by way of subsidy for repair / replacement of damaged equipments: [Para-9(a) of CRF Norms]

a) Traditional Crafts

[Rs. in lakh]

Sl.	Name of the District	No. of equipments fully damaged	No. of beneficiaries	Amount @Rs.2000/-	Set of raw material fully damaged	No. of beneficiaries	Amount @Rs.2000/-	Total
-----	----------------------	---------------------------------	----------------------	-------------------	-----------------------------------	----------------------	-------------------	-------

b) Handloom Weavers *[Para-9(b) of CRF Norm]*

Sl.	Name of the District	No. of beneficiaries	No. of looms & accessories fully damaged	Amount @Rs.2000/-	Set raw material fully damaged	Amount @Rs.2000/-	Total
-----	----------------------	----------------------	--	-------------------	--------------------------------	-------------------	-------

Evacuation of affected people: *[Para-14 of revised CRF Norms]*

SI	District	People evacuated			Amount required for hire charges and POL charges of vehicle
		By boat	By vehicle	Total	

Hiring of boats for carrying immediate relief and saving life: *[Para-15 of revised CRF Norms]*

(Rs in lakh)

Sl.	District	No. of boats hired			No. of days	Hire cost of power boat @Rs.2200 per day	Hire cost of country boat @Rs.900 per day	Total hire cost
		Power	Country	Total				

Sl.	District	Quantity of relief materials transported in Qtl.	No. of persons evacuated	POL Cost (in lakh)	Total Amount
-----	----------	--	--------------------------	--------------------	--------------

Provision for temporary accommodation, food, clothing and medical care

[Para-16 of revised CRF Norms]

Sl. No.	Name of the district	Average No. (in a day) of relief camps	Average duration of operation of relief camps	Average No. of people accommodated per day in the relief camps	Amount required (Rs. in lakh)				
					Temporary accommodation	Food	clothing	Medical care	Total

Water Resources Department

Repair / restoration of immediate nature of the damaged infrastructure in eligible sectors:

- [Para-18 of revised CRF Norms]

Embankment Roads

(Rs. in lakh)

Sl. No.	Name of the District	ROAD						Total Amount in lakhs
		River/Saline embankments			Canal Embankments			
		No.	Length in Km'	Amount required	No.	Length in Km'	Amount required	

River and Canal Embankments:

RIVER EMBANKMENTS

(Rs. in lakh)

Sl No.	Name of the District/Division	No. of breach	Length of breach (in Km.)	Cost for immediate restoration	No of partial damages	Cost for immediate repair	Total cost
--------	-------------------------------	---------------	---------------------------	--------------------------------	-----------------------	---------------------------	------------

CANAL EMBANKMENTS

Sl No.	Name of the District	No. of breaches	Length of breach (in Km.)	Cost for immediate restoration	No of partial damages	Length partial damages (in Km.)	Cost for immediate repair	Total cost
--------	----------------------	-----------------	---------------------------	--------------------------------	-----------------------	---------------------------------	---------------------------	------------

Minor Irrigation

SI No.	Name of the District/Division	Number of the MIP damaged	Amount required for immediate repair in Lakh Rs.
--------	-------------------------------	---------------------------	--

Drainage Systems

(Rs. in lakh)

SI. No.	Name of Division	No. of work	Length of drainage system where debris and vegetative materials are to be removed (in Km.)	Amount required (Rs. In lakh)
---------	------------------	-------------	--	-------------------------------

Works Department

Repair / restoration of immediate nature of the damaged infrastructure in eligible sectors:
- [Para-18 of revised CRF Norms]

Roads and bridges

PWD Roads:

(Rs. in lakh)

SI No.	Name of the District	No. of breaches	Cost for repair / restoration	Length of road damaged in Km	Cost for immediate repair	No. of culverts damaged	No of culverts washed away	Approx cost for immediate repair of culverts	Total cost
--------	----------------------	-----------------	-------------------------------	------------------------------	---------------------------	-------------------------	----------------------------	--	------------

Rural Development Department

Repair / restoration of immediate nature of the damaged infrastructure in eligible sectors:
- [Para-18 of revised CRF Norms]

Rural Roads

SI No.	Name of the District	No. of Roads damaged	Length of Road damaged (In Kms)	No of Breaches	Length of Breaches (In mtr)	No of CD/ Bridge damaged	No of CD/ Bridge washed away	Amount Required for immediate restoration
--------	----------------------	----------------------	---------------------------------	----------------	-----------------------------	--------------------------	------------------------------	---

Rural Water Supply: (Rs. in lakh)

SI No.	Name of the District/Division	No. of Tube wells damaged	Amount spent repair	No of Platforms damaged	Amount spent for repair	No of Rural Pipe water supply system damaged	Amount spent for repair	Total cost
--------	-------------------------------	---------------------------	---------------------	-------------------------	-------------------------	--	-------------------------	------------

Housing & Urban Devepoment Department

Repair / restoration of immediate nature of the damaged infrastructure in eligible sectors:
- [Para-18 of revised CRF Norms]

Urban Roads*(Rs. in lakh)*

SI No.	Name of the ULB	Length of drain damaged (in Km)	Cost for immediate restoration	Length of road damaged in Km	Cost for immediate repair	No. of culverts damaged	Cost for immediate repair of culverts	Total cost
--------	-----------------	---------------------------------	--------------------------------	------------------------------	---------------------------	-------------------------	---------------------------------------	------------

Urban Water Supply*(Rs. in lakh)*

SI. No	Name of the ULB	Amount spent for immediate repair of Tubewell	Amount spent for immediate repair of Platform	Amount spent for immediate repair of Pump houses	Amount spent for immediate repair of Pipe lines	Amount spent for disinfection	ULB Total
--------	-----------------	---	---	--	---	-------------------------------	-----------

Panchayati Raj Department

Repair / restoration of immediate nature of the damaged infrastructure in eligible sectors:
- [Para-18 of revised CRF Norms]

Panchayat Roads (Rs. in lakh)

SI No.	Name of the District / Division	No. of Road damaged	Length of breaches in Km.	Cost of repair of breaches	Length of road damaged in Km	Cost for immediate repair
--------	---------------------------------	---------------------	---------------------------	----------------------------	------------------------------	---------------------------

SI No.	Name of the District / Division	No. of culverts damaged	No of culverts washed away	Cost for immediate repair of culverts	Total cost
--------	---------------------------------	-------------------------	----------------------------	---------------------------------------	------------

Panchayat Ghars

(Rs. in lakh)

SI No.	Name of the District	No. of Panchayat Ghar/Community Hall damaged	Cost for immediate restoration
--------	----------------------	--	--------------------------------

School & Mass Education Department

Repair / restoration of immediate nature of the damaged infrastructure in eligible sectors:
- [Para-18 of revised CRF Norms]

Primary Education

School Buildings (Rs. in lakh)

SI. No.	Name of District	No. of the Damaged school	Approx. cost (Rs. in lakhs)
---------	------------------	---------------------------	-----------------------------

Health & FW Department

Repair / restoration of immediate nature of the damaged infrastructure in eligible sectors:
- [Para-18 of revised CRF Norms]

PHC / CHC

Rs. in lakh.

SI No.	Name of the District	No. of PHC / CHC damaged				Amount Required for repair / restoration
		Allopathic	Homeopathic	Ayurvedic	Total	

Replacement of damage medical equipment and lost medicines: - (Para 19 of Revised CRF Norm)

Sl.	District	Requirement (Rs. In lakh)
-----	----------	----------------------------

Amount required for Provision of medicines, disinfectants, insecticides for prevention of outbreak of epidemics with details : *[Para-12 of revised CRF Norms]*

Women & Child Development Department

Repair / restoration of immediate nature of the damaged infrastructure in eligible sectors: - *[Para-18 of revised CRF Norms]*

Anganwadi Centres

(Rs. in lakh)

Sl No.	Name of the District	No. of Anganwadi centres damaged	Amount required for immediate restoration
--------	----------------------	----------------------------------	---

Supplementary Nutrition: *[As per Para-2 of CRF Norms]*

Sl.	District	No. of children Affected	No. of Days	Amount @ Rs.2.00 per person per day (Rs. in lakh)
-----	----------	--------------------------	-------------	---

Energy Department

Repair / restoration of immediate nature of the damaged infrastructure in eligible sectors:
- [Para-18 of revised CRF Norms]

Repair and restoration of power supply (Para 18 of revised CRF norms): -

(Rs.in lakh)

SI	Name of the district	No. of primary sub-stations damaged	8/9 mtrs. Pole damaged	33 KV lines damaged (in Km)	11 KV lines damaged (in Km)	LT lines damaged (in Km)	Distribution Transformers damaged (in no.)	Expenditure incurred for immediate repair (Rs.in lakh)
----	----------------------	-------------------------------------	------------------------	-----------------------------	-----------------------------	--------------------------	--	--

Textile & Handloom Department

Assistance for Handloom Weavers [Para-9(b) of CRF Norm]

Sl.	Name of the District	No. of beneficiaries	No. of looms & accessories fully damaged	Amount @Rs.2000/-	Set raw material fully damaged	Amount @Rs.2000/-	Total
-----	----------------------	----------------------	--	-------------------	--------------------------------	-------------------	-------

Fisheries & ARD Department

Livestock Affected

Sl.	District	Livestock Affected			Total
		Large	Small	Poultry	

Loss of livestock

Name of the District	No of Livestock / Birds lost				
	Milch Animal		Draught Animal		Poultry Birds
	Buffalo/ Cow	Sheep/ Goat	Camel/ Horse/ Bullock	Calf/ Donkey/ Pony	

Provision of fodder / feed concentrate in the cattle camps: *[Para-7 (ii) of Revised CRF Norms]*

Sl. No	Name of the District	No. of cattle camps	No. of large animals affected	Cattle feed supplied @1.3Kg per day for 15 days (in MT)	No. of small animals affected	Cattle feed supplied @0.66Kg per day for 15 days (in MT)	Total cattle feed supplied (in MT)	Amount required (Rs. in lakh) @ Rs.17000 per MT
--------	----------------------	---------------------	-------------------------------	---	-------------------------------	--	------------------------------------	---

Assistance to fishermen: *[Para-8 (a) of Revised CRF Norms]*

(Rs. in lakh)

Sl. No	Name of the District	Boat & Net Units fully damaged		Boat & Net Units partially damaged		Total
		No. of Units damaged	Amount @Rs.7500	No. of Units damaged	Amount @Rs.2500	

Desilting / Restoration / Repair of fish farms: *[Para-3 (c) of CRF Norms]*

Sl.	District	No. of fish	Total Area of fish farms	No. of small marginal	Amount required @ Rs.6000/-
-----	----------	-------------	--------------------------	-----------------------	-----------------------------

		farms	(hect)	farmers	per hect.(Rs. in lakh)
--	--	--------------	---------------	----------------	-----------------------------------

Input subsidy for fish seed farm: *[Para-8(b) of revised CRF Norms]*

Sl.	District	No. of fish seed farms affected	Area in hectared	Amount required for input subsidy @ Rs.4000/- per hectare	Rs. in lakh)

Amount required for Medical Care for cattle & poultry against epidemics with details :
[Para-13 of revised CRF Norms]

Agriculture Department

Crop Damage

Sl.	Districts	Crop Area Affected [in Hect.]	Total agricultural area where crop loss is > 50%
-----	-----------	----------------------------------	---

Assistance Required

Agriculture input subsidy where crop loss 50% and above: *[Para-3(e) of CRF Norm (Small Farmers)]*

(Rs. in lakh)

Sl.	Name of the district	Area affected 50% & above			Amount required			Total
		Irrigated [in hect.]	Rainfed [in hect.]	Perennial	Irrigated @Rs.4000/- per hectare	Rainfed @Rs.2000/- per hectare	Perennial @ Rs.6000/ per Hect.	

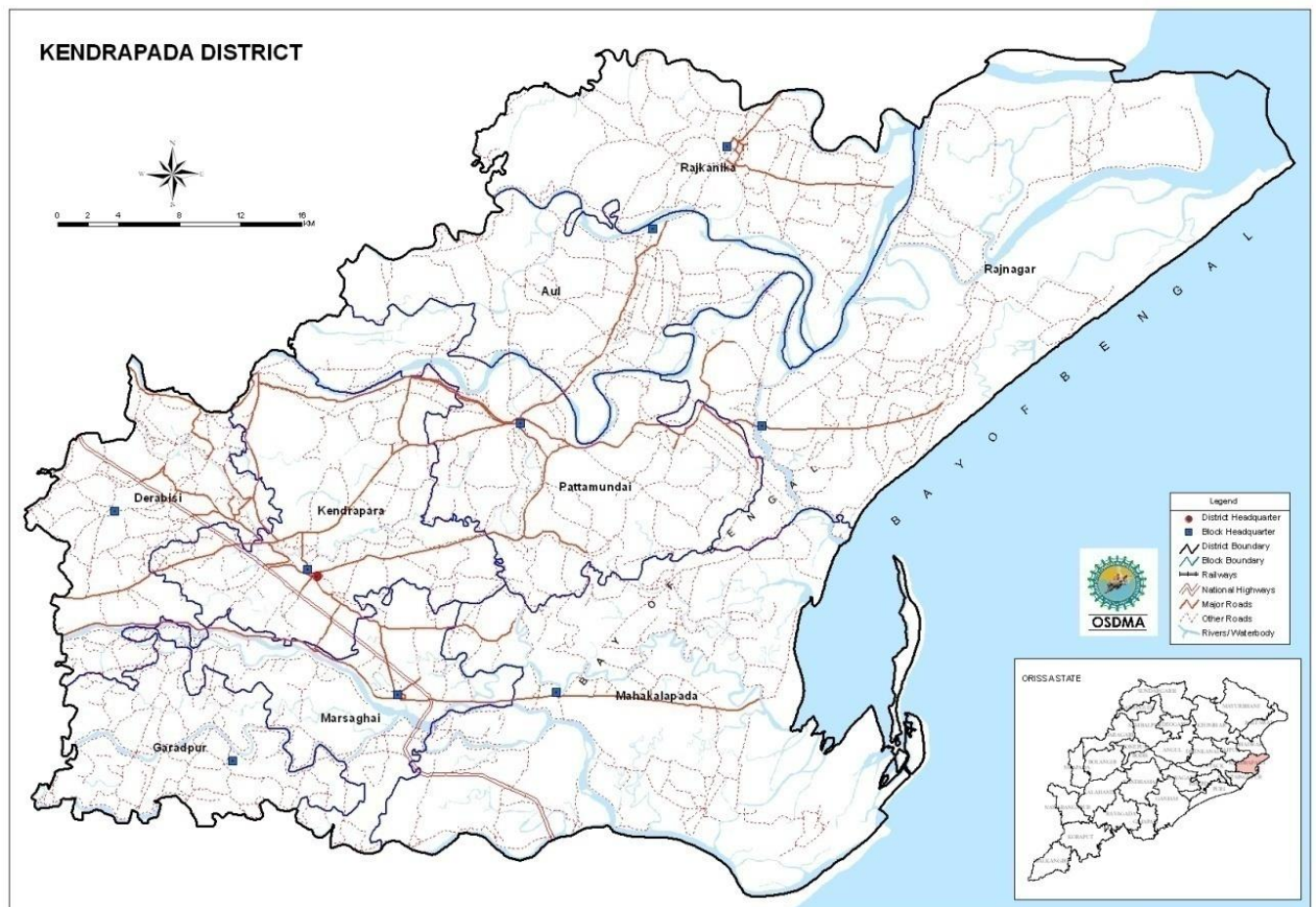
Input subsidy to farmers other than small & marginal farmers: [Para-4 of Revised CRF Norms]

(Rs. in lakh)

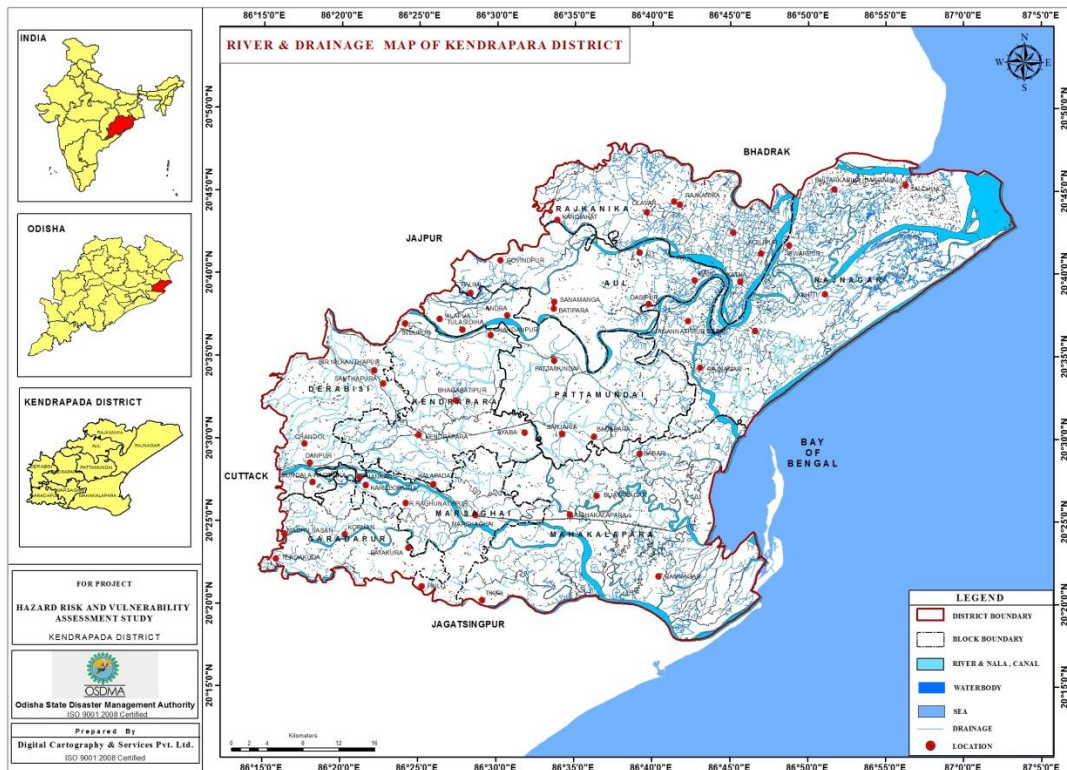
Sl.	District	Kharif Crop					
		No of Farmers	Irrigated area in hect	Amount @ Rs.4000/- per hect.	Rainfed Area in hect.	Amount @ Rs.2000/- per hect.	Amount

9. MAPS

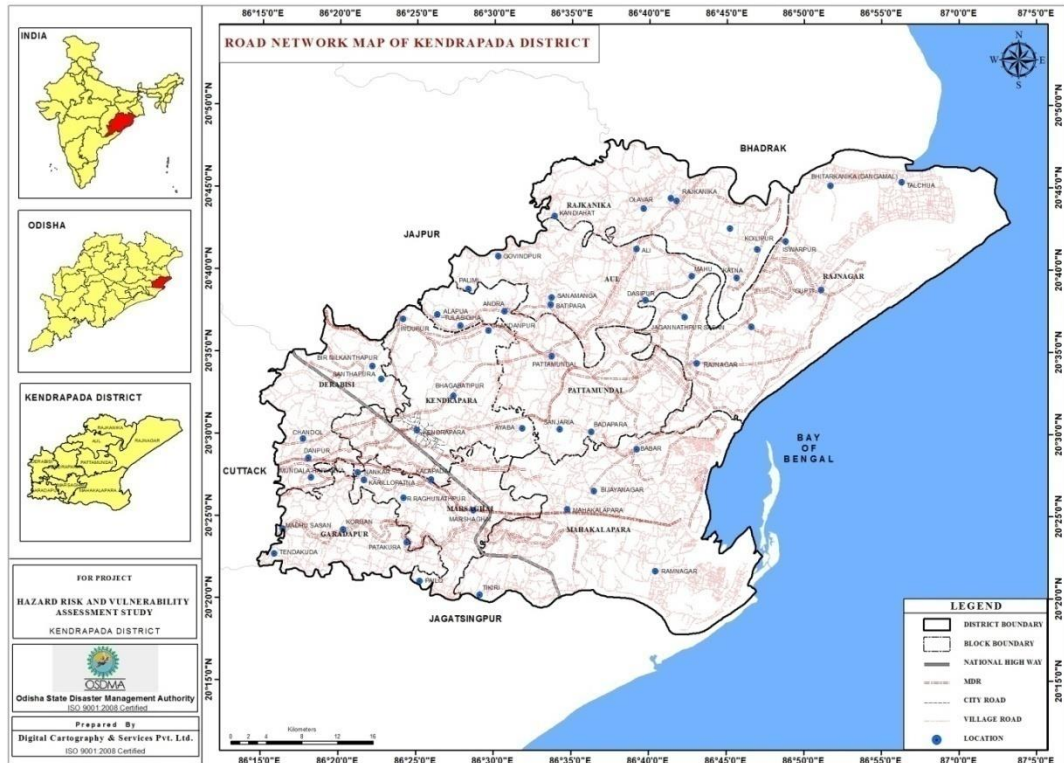
Administrative map of Kendrapara



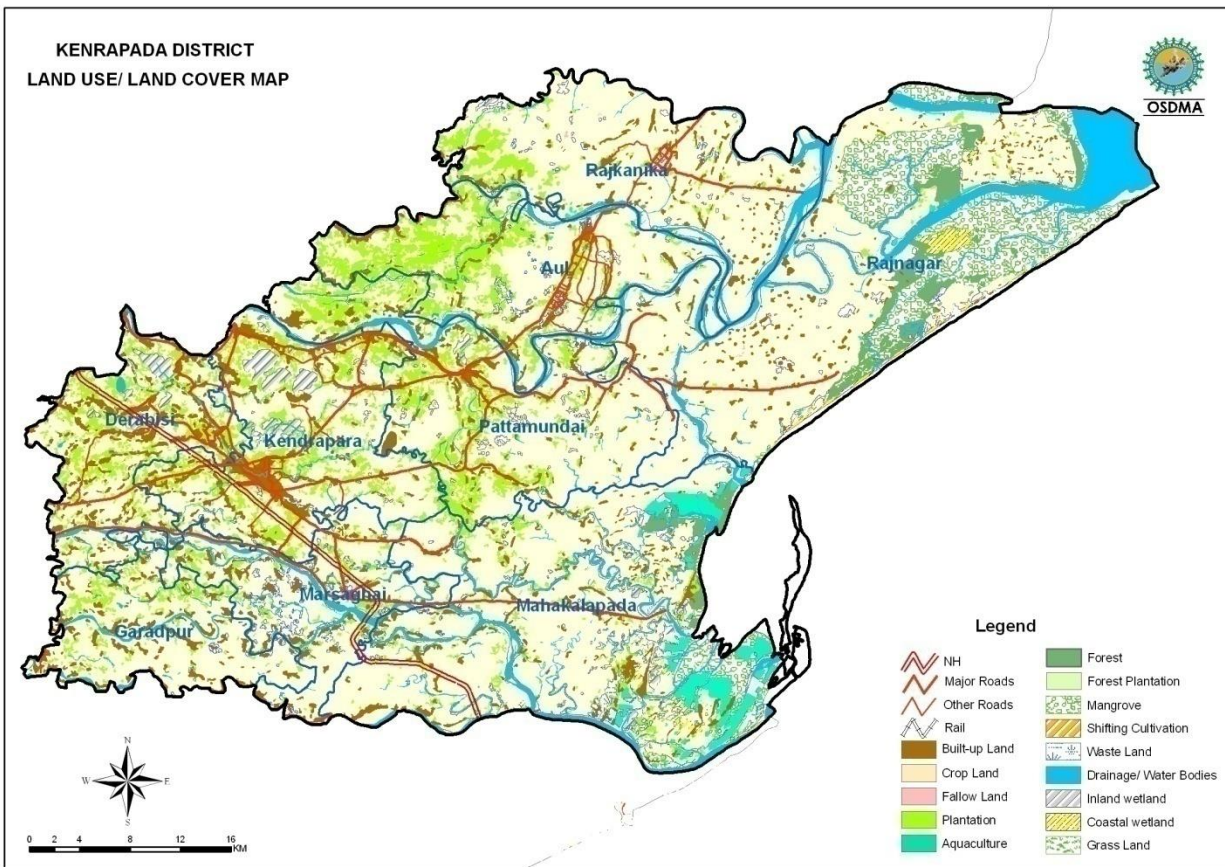
River /Drainage map of Kendrapara



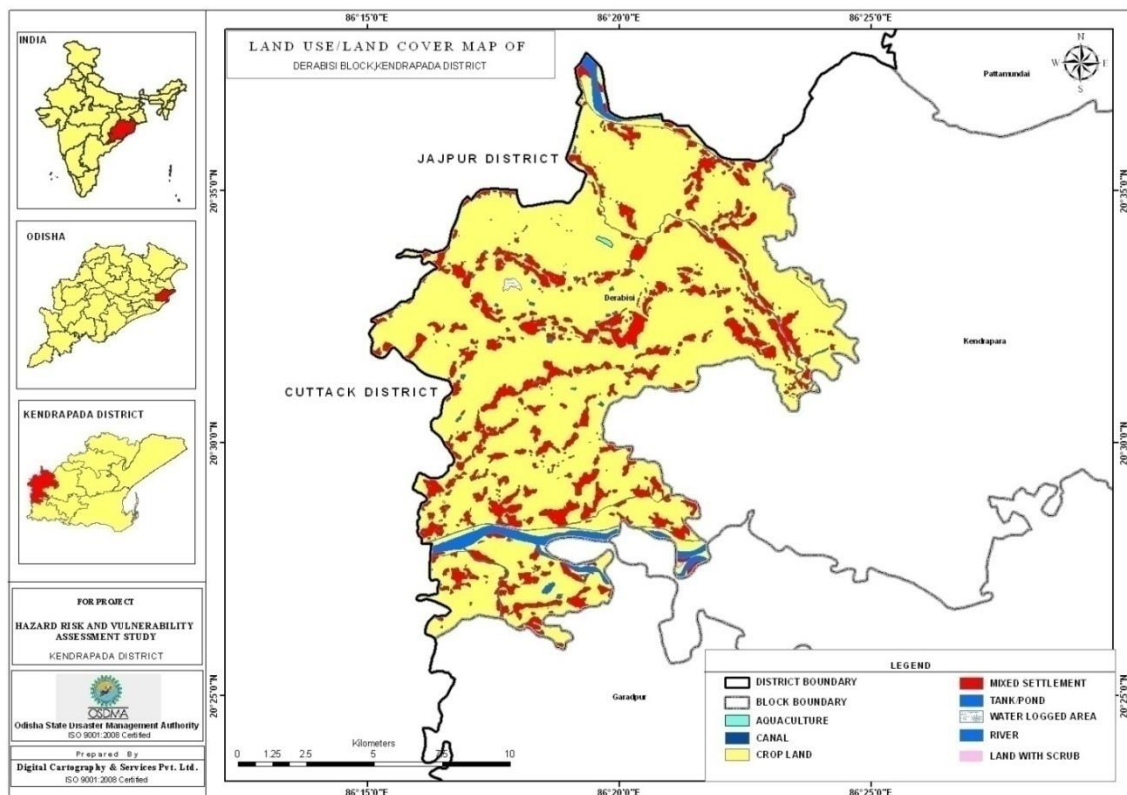
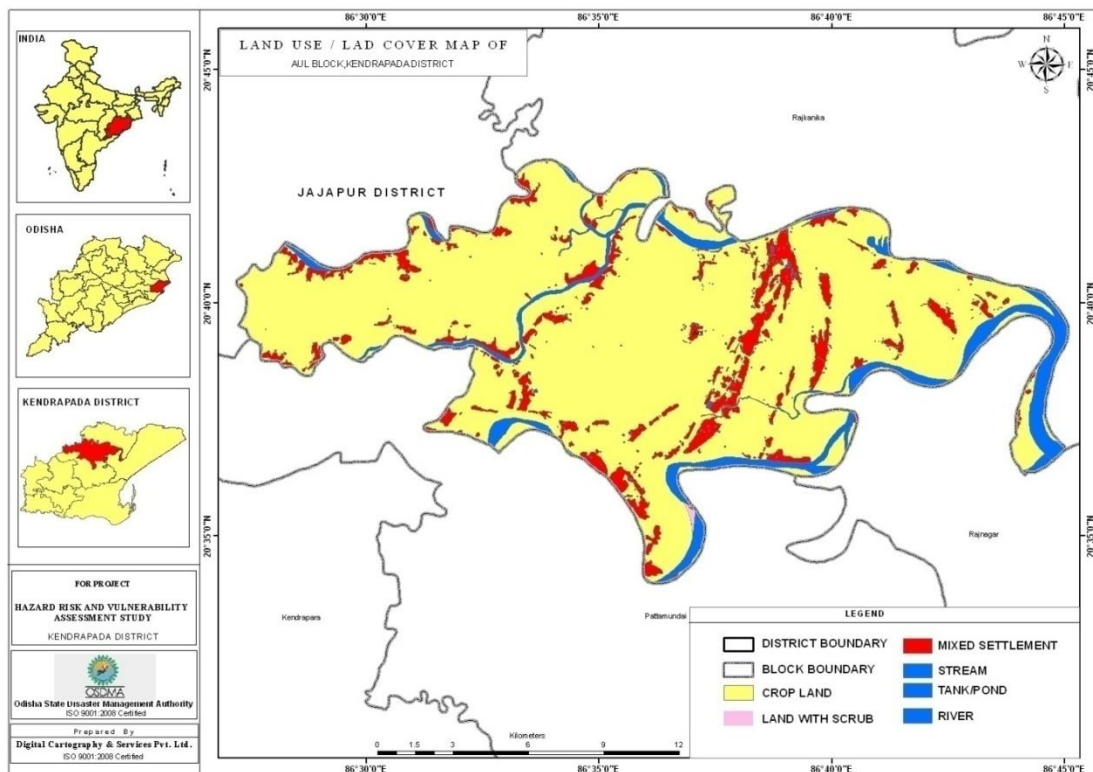
Road Network map of Kendrapara

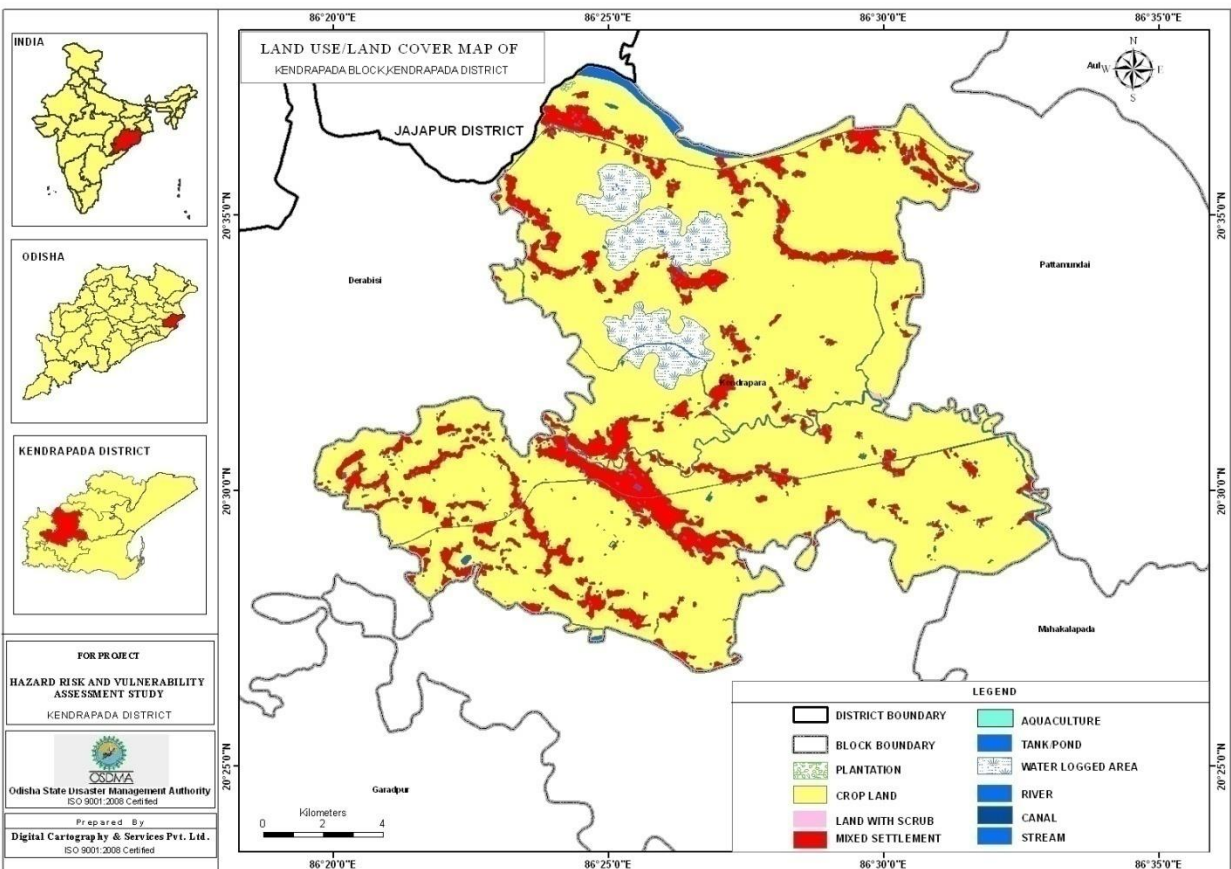
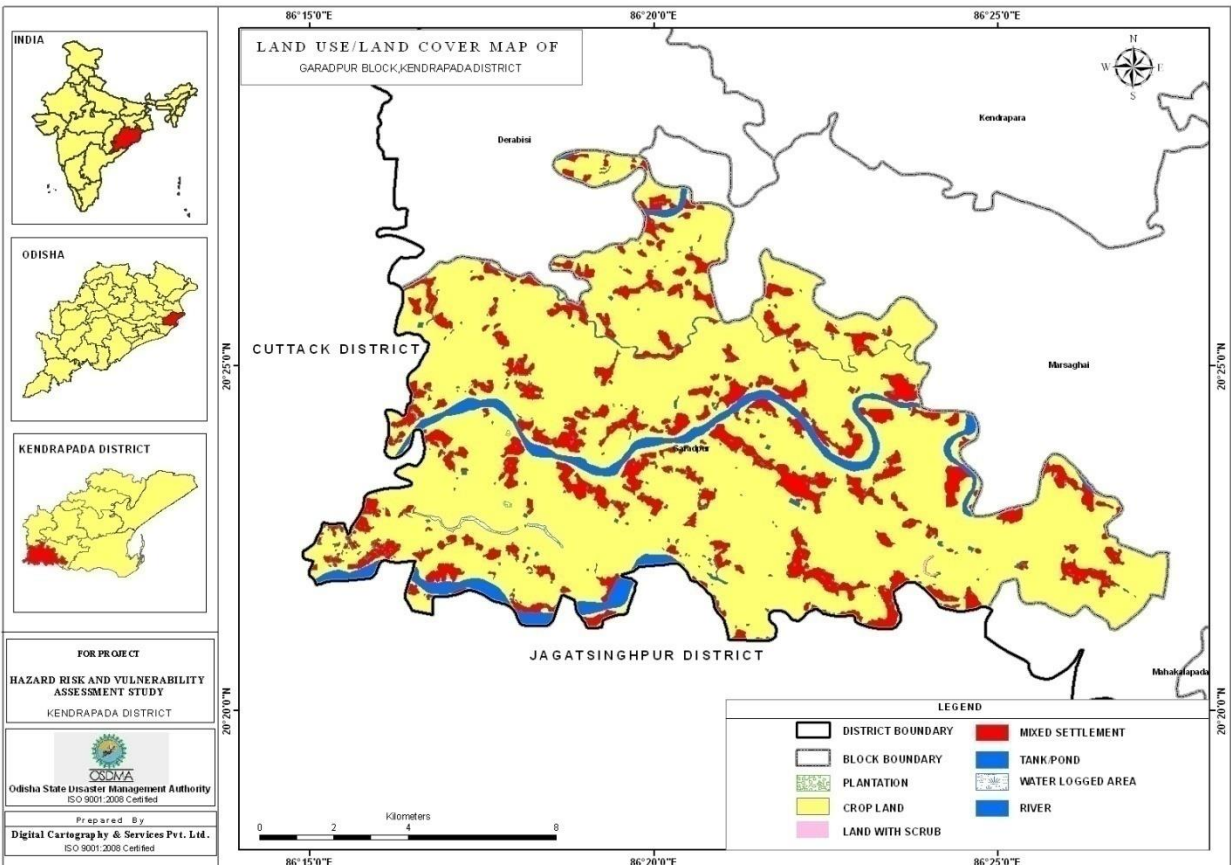


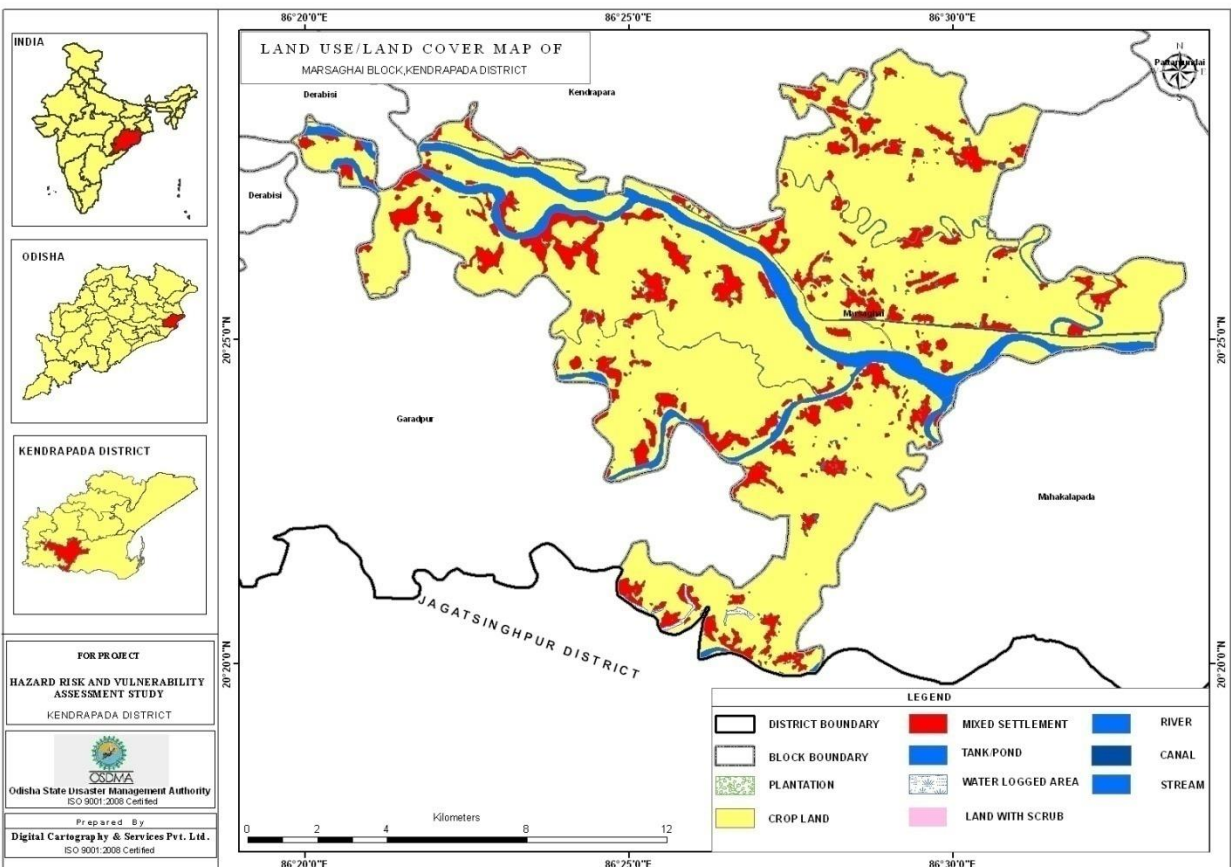
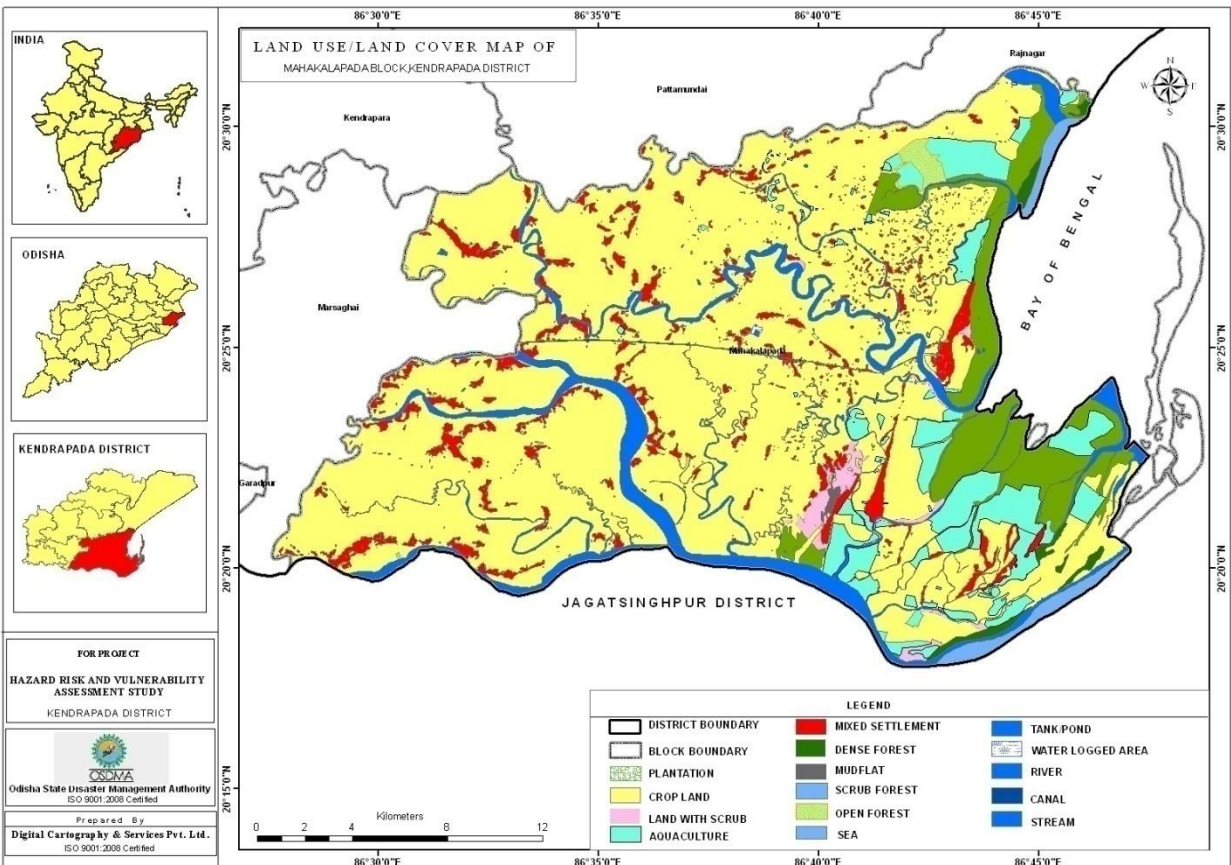
Landuse Land cover map of Kendrapara

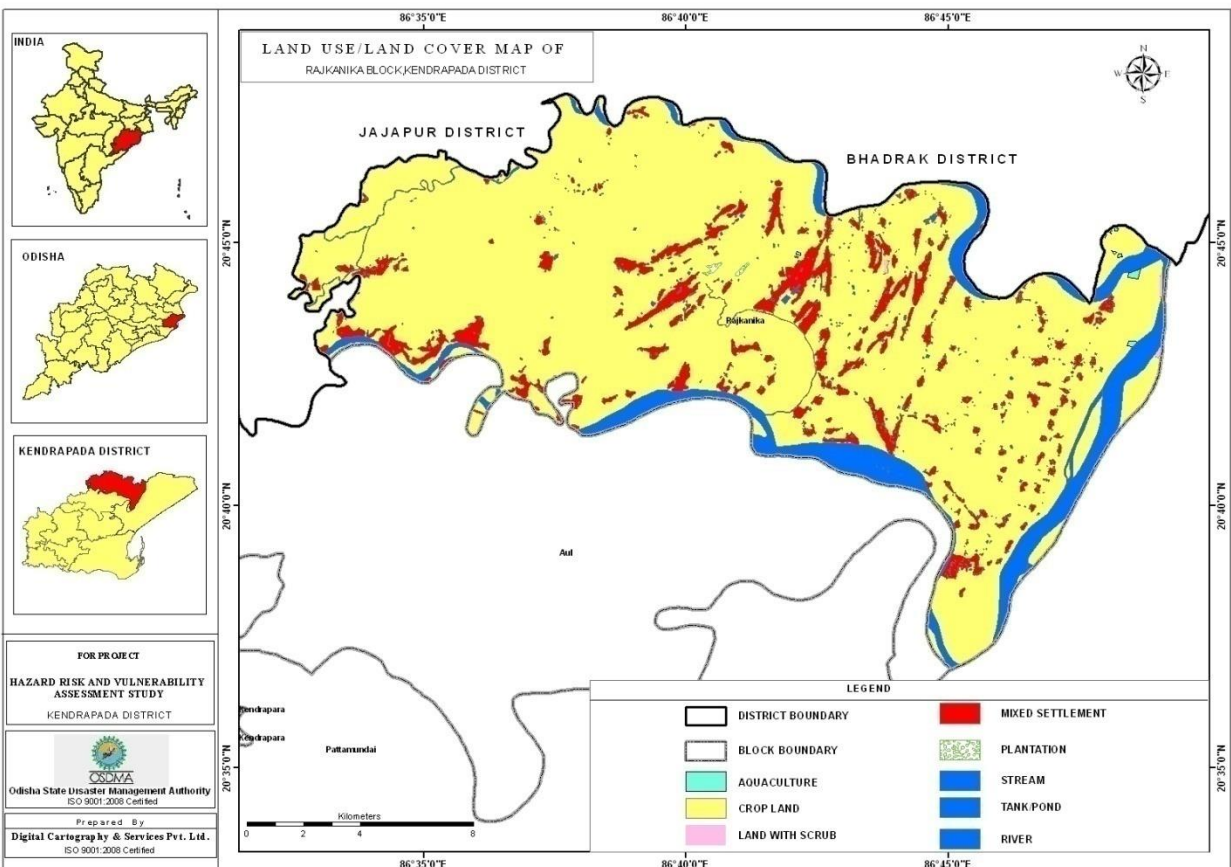
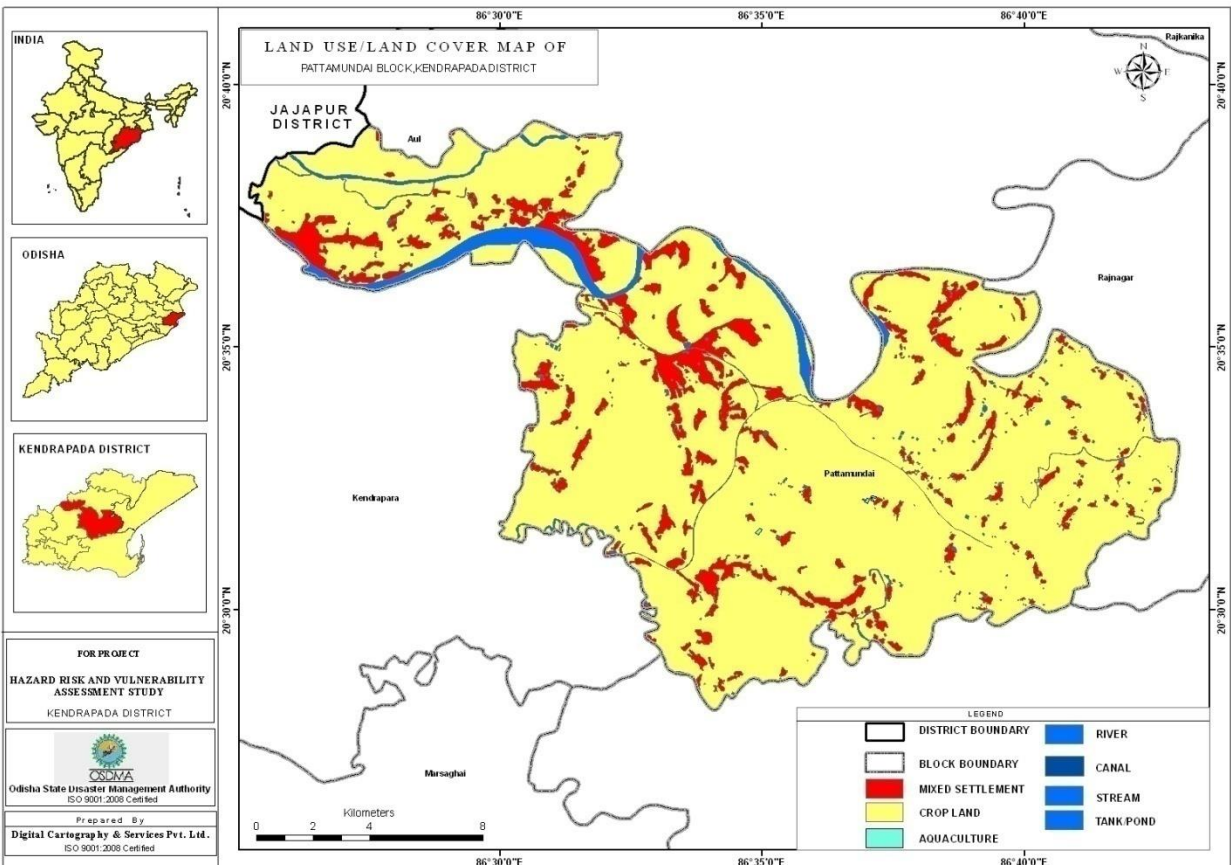


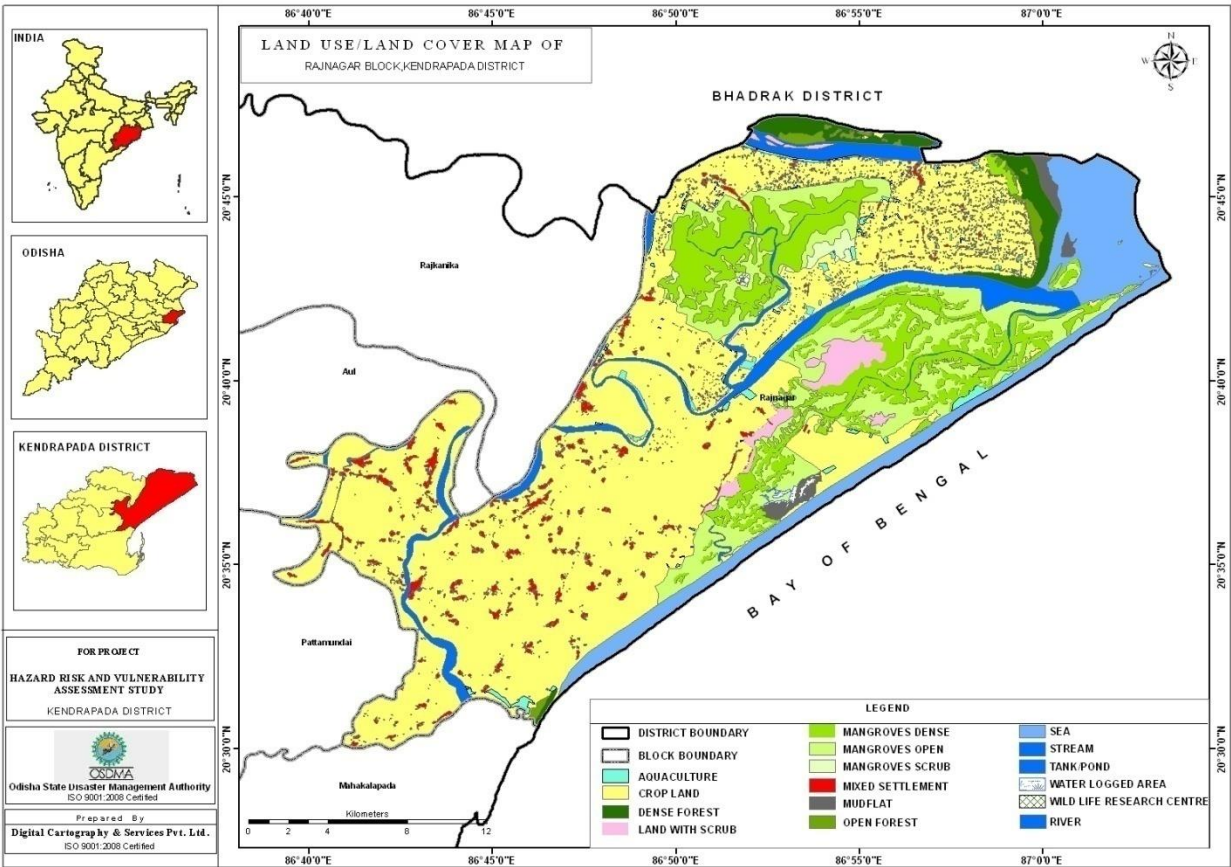
Block wise Lan use map of kendrapara



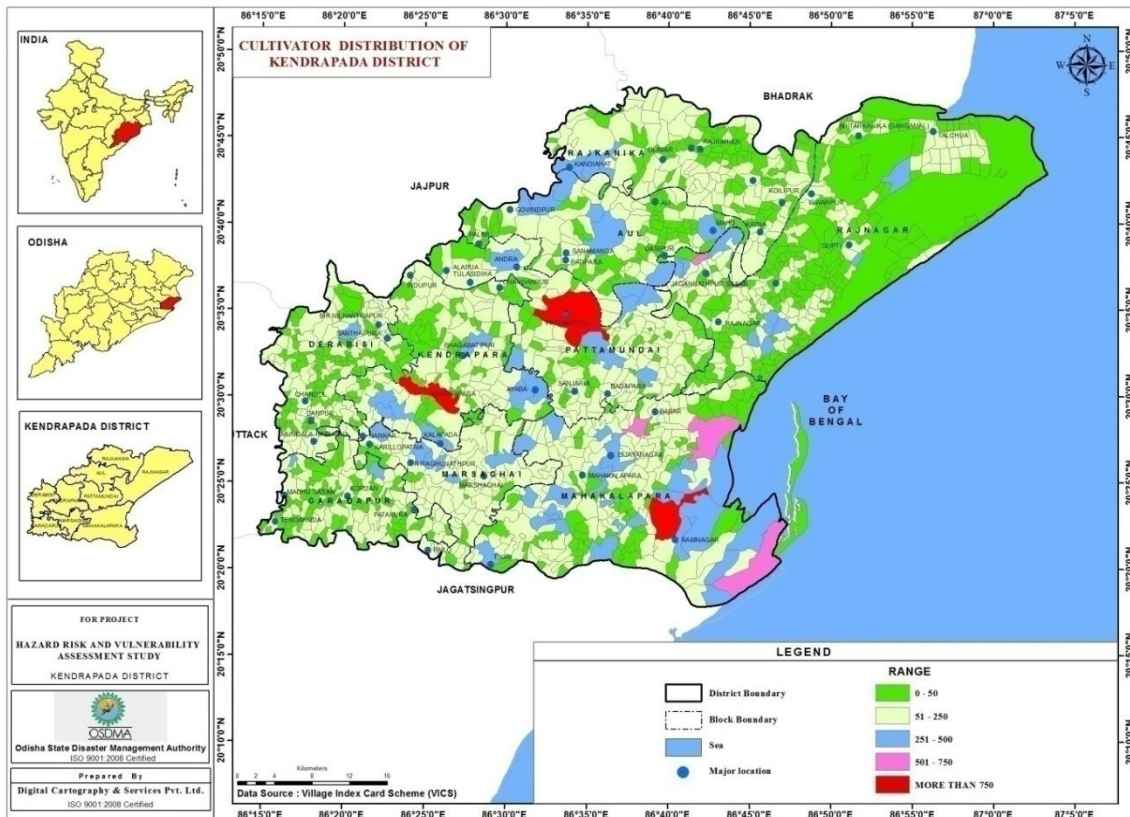
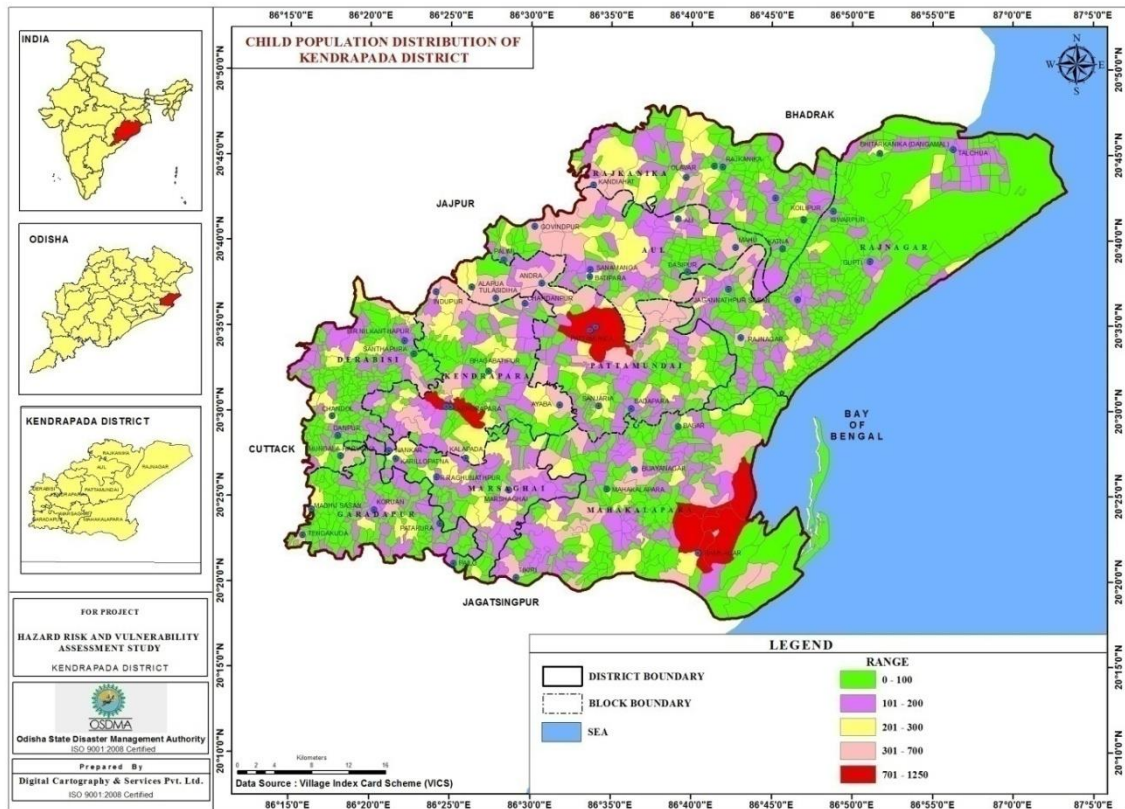


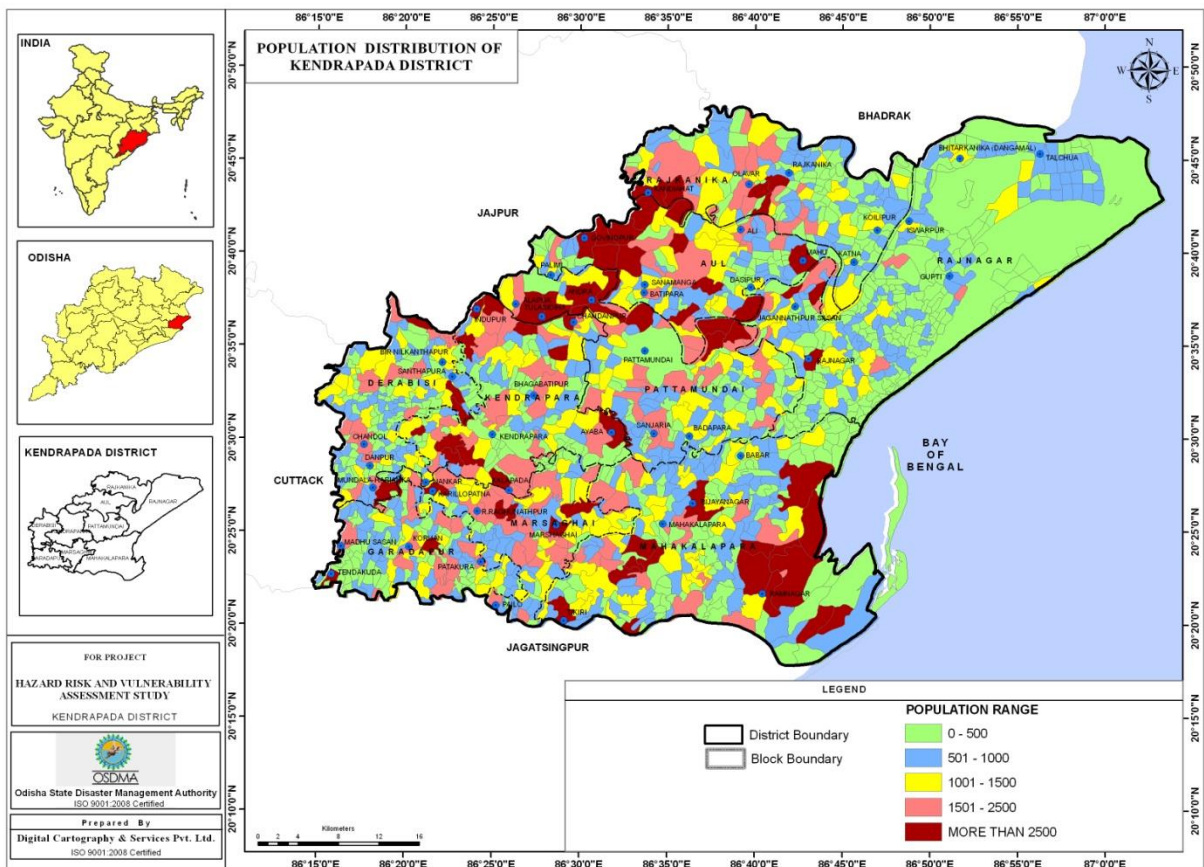
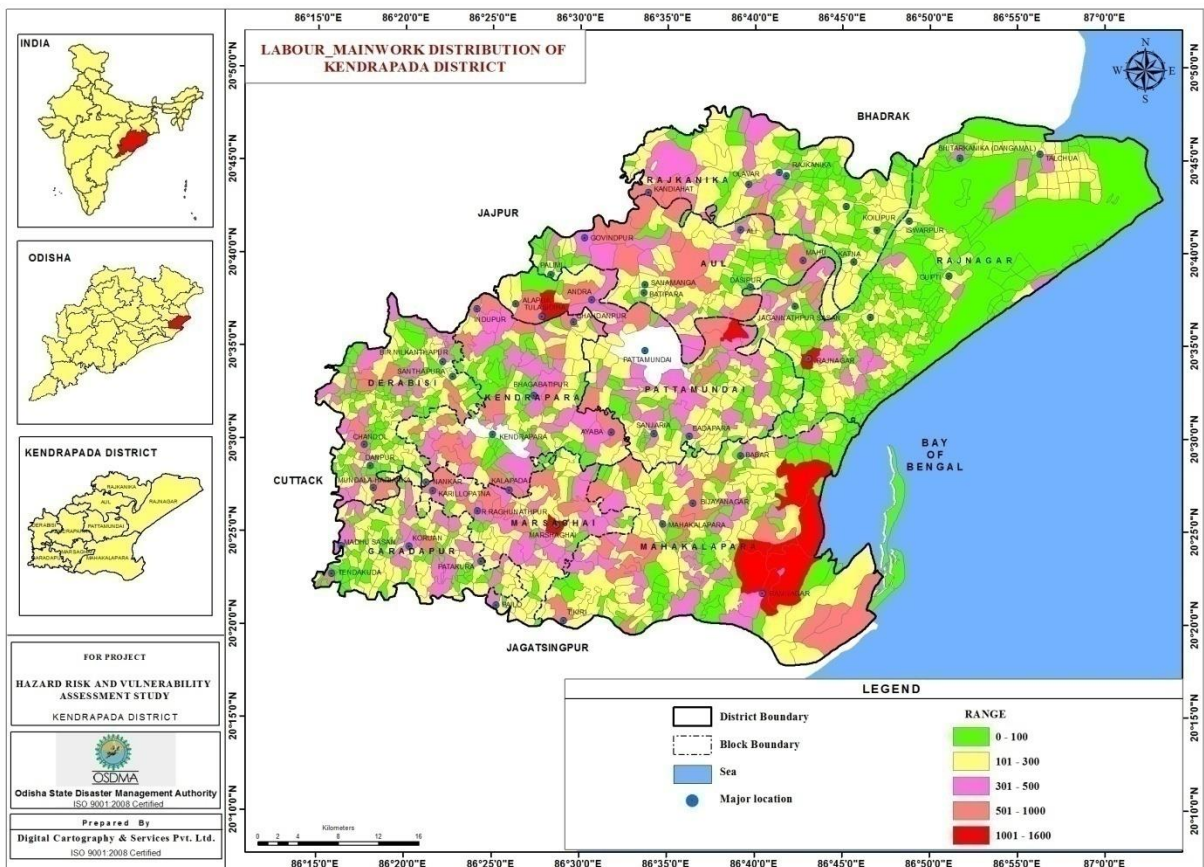


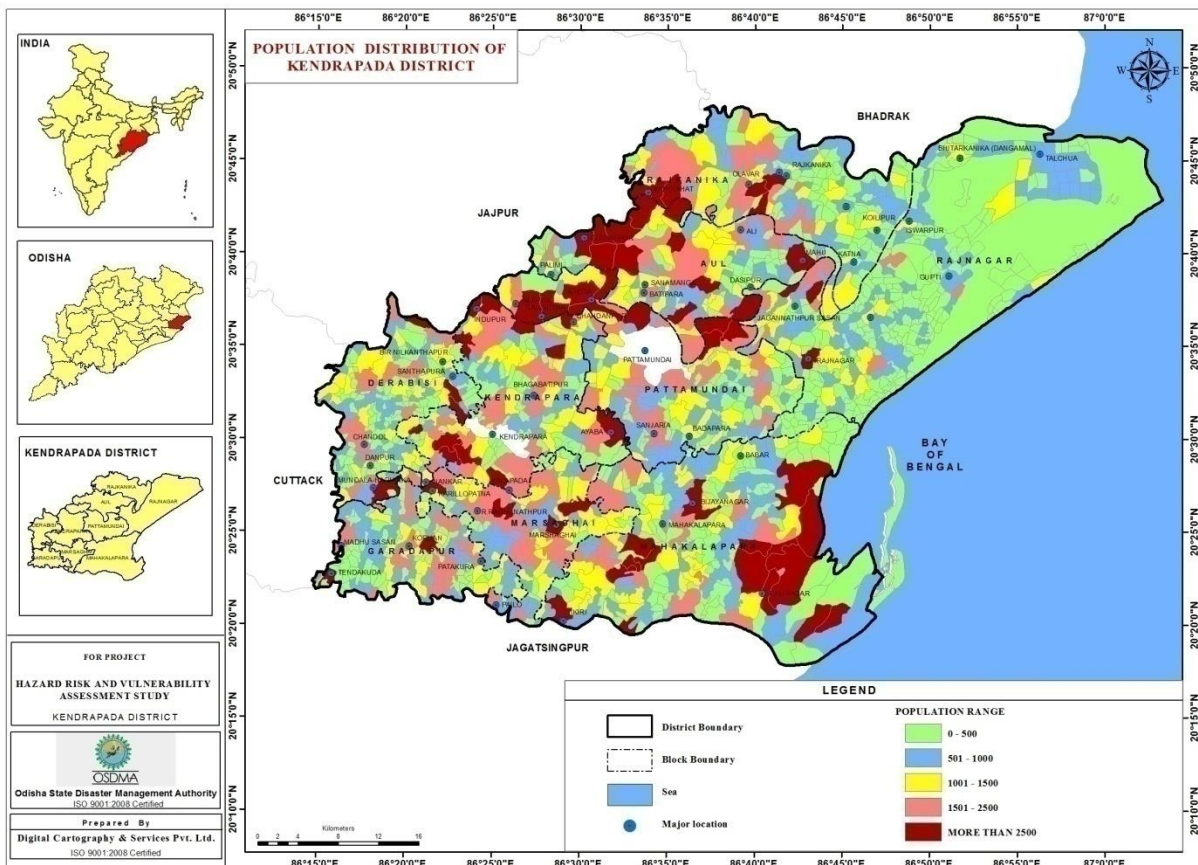
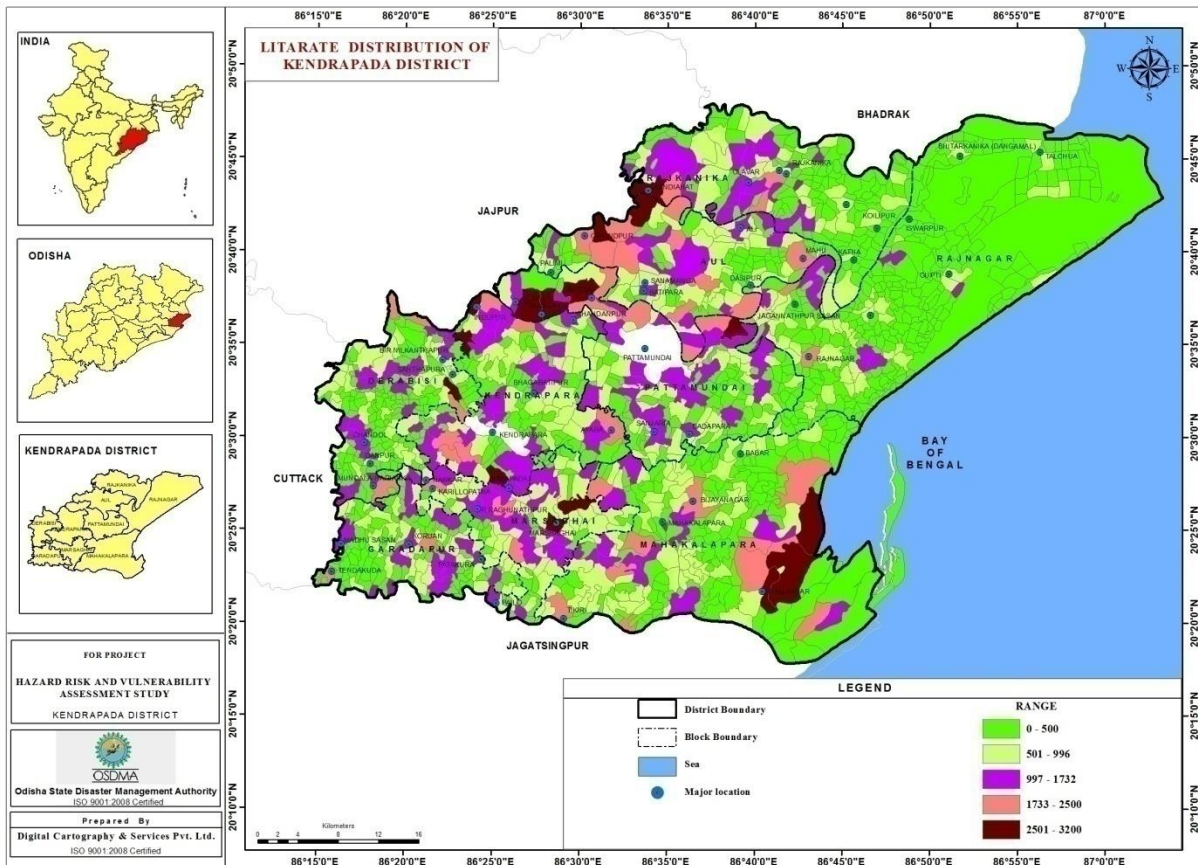




Socioeconomic vulnerability Map of the district

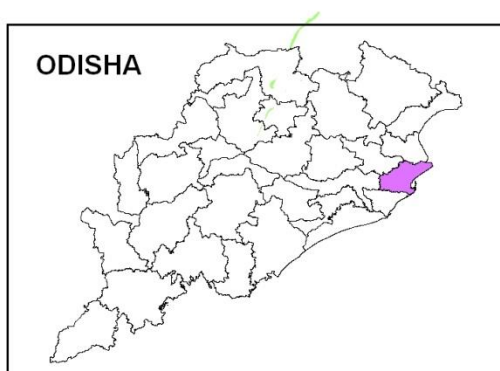
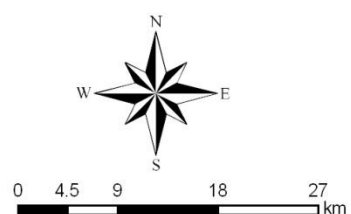
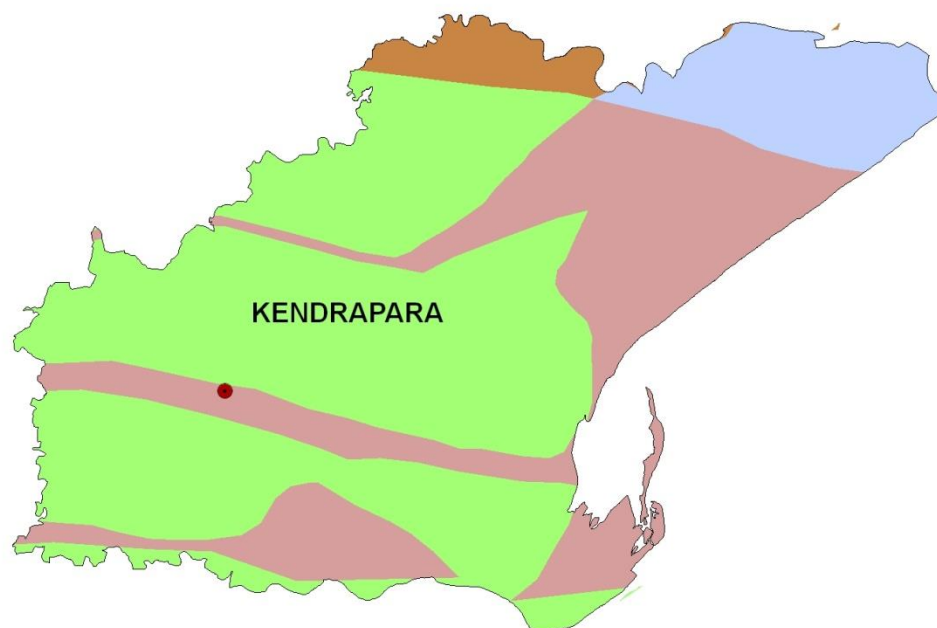






Multi-Hazard map of the district

MULTIHAZARD MAP OF KENDRAPARA DISTRICT

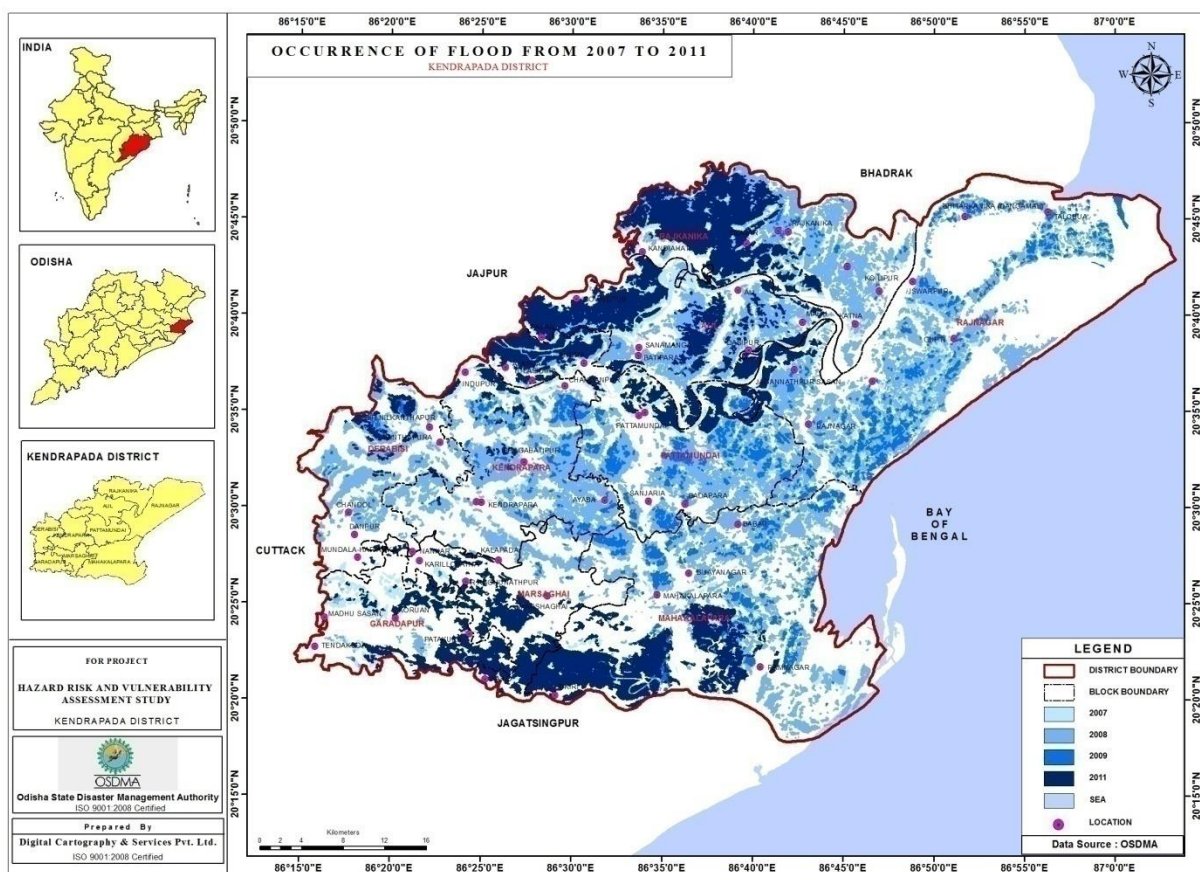


- DISTRICT HEADQUARTER
- DISTRICT BOUNDARY
- W & C_HEQ_LNFZ
- W & C_M(A)EQ_LFLZ
- W & C_M(A)EQ_LNFZ
- W & C_M(A)EQ_MNFZ
- W & C_M(B)EQ_LNFZ
- W & C_M(B)EQ_MNFZ
- W & C_VH(B)EQ_LFLZ
- W & C_VH(B)EQ_LNFZ
- W & C_VH(B)EQ_MFLZ
- W & C_VH(B)EQ_MNFZ

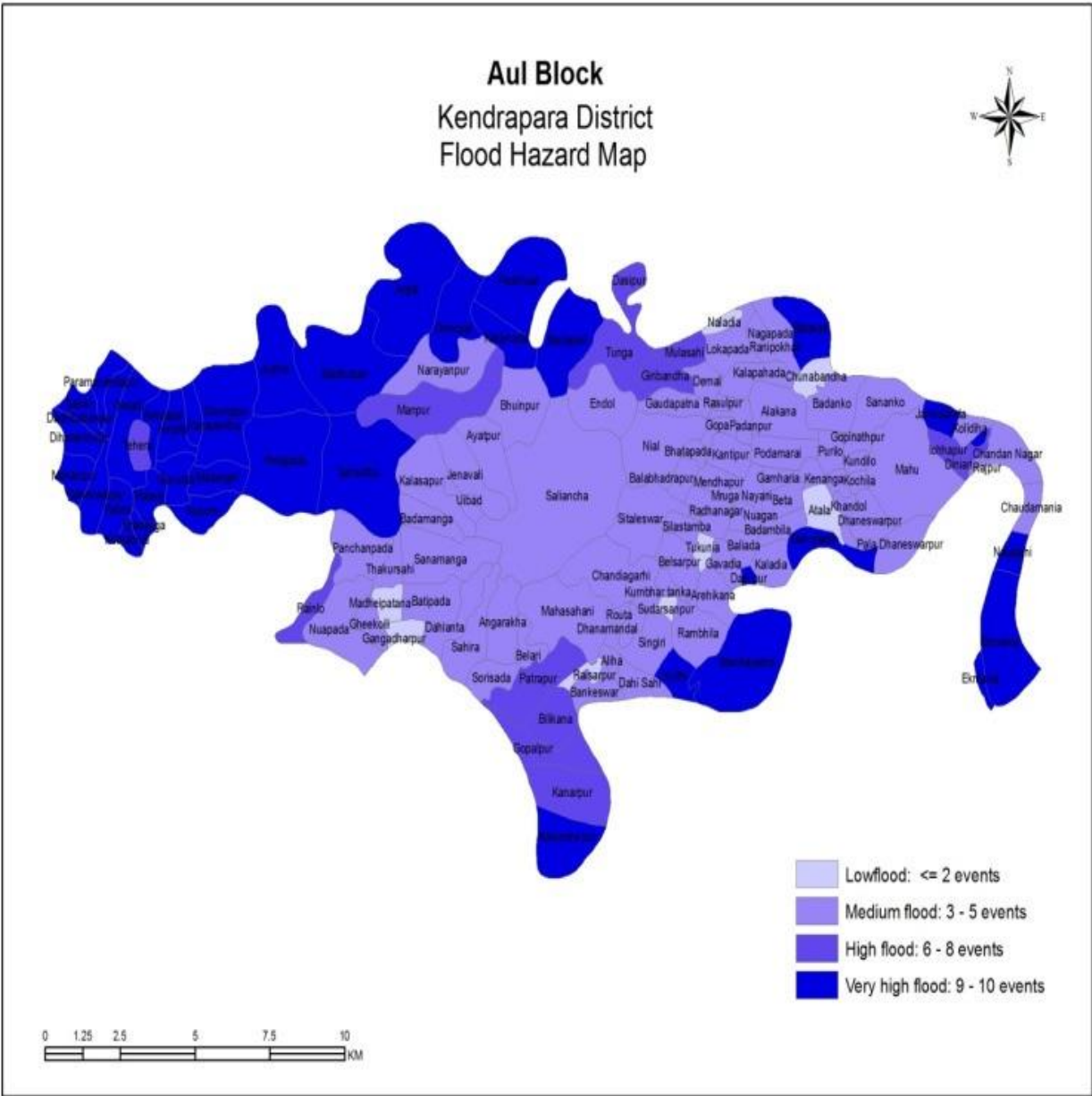
W & C_VH(B) = Wind and Cyclone Very High damage risk Zone B (50 m/s)
W & C_H = Wind and Cyclone High damage risk Zone (47 m/s)
W & C_M(A) = Wind and Cyclone Moderate damage risk Zone A (44 m/s)
W & C_M(B) = Wind and Cyclone Moderate damage risk Zone B (39 m/s)
EQ_M = Earthquake Moderate damage risk Zone III
EQ_L = Earthquake Low damage risk Zone II
FLZ = Flood Zone
NFLZ = No Flood Zone

Source : Vulnerability Atlas, published by BMTPC
Government of India

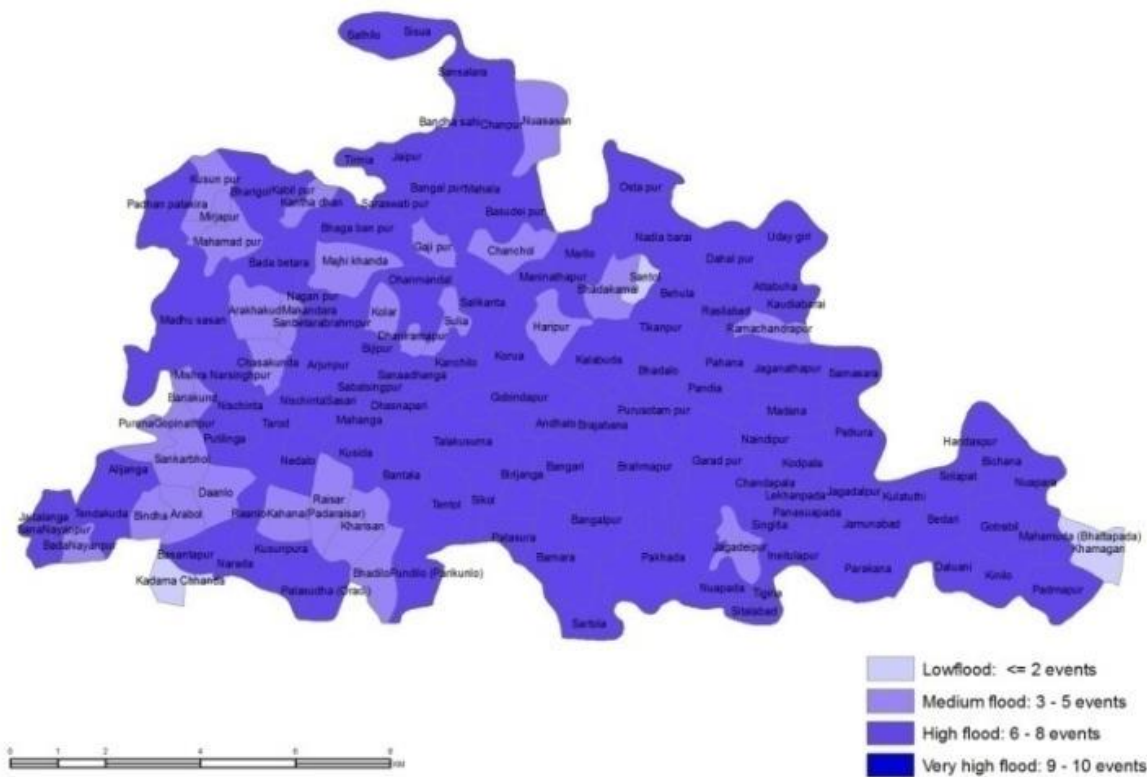
Flood Hazard map of the district

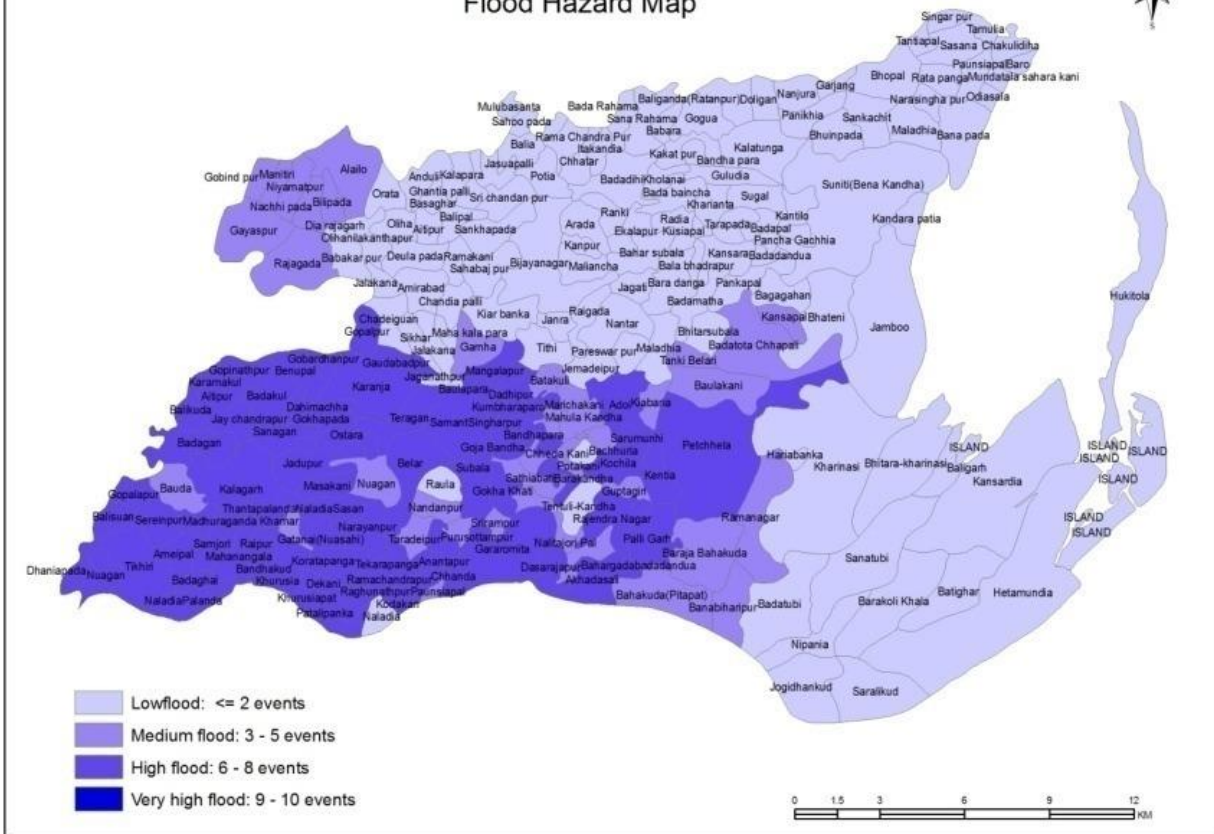


Block wise Flood Hazard map of the district

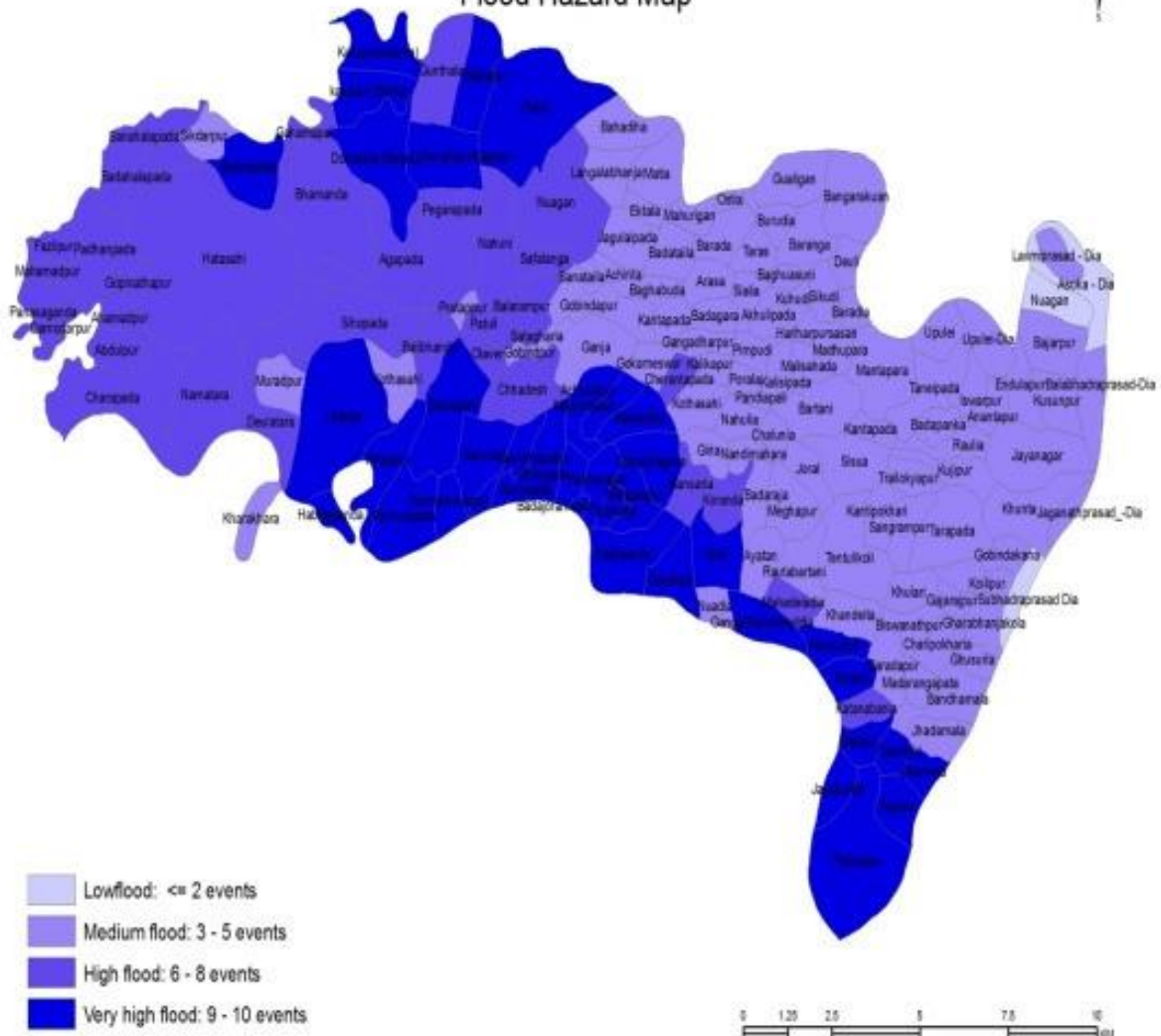












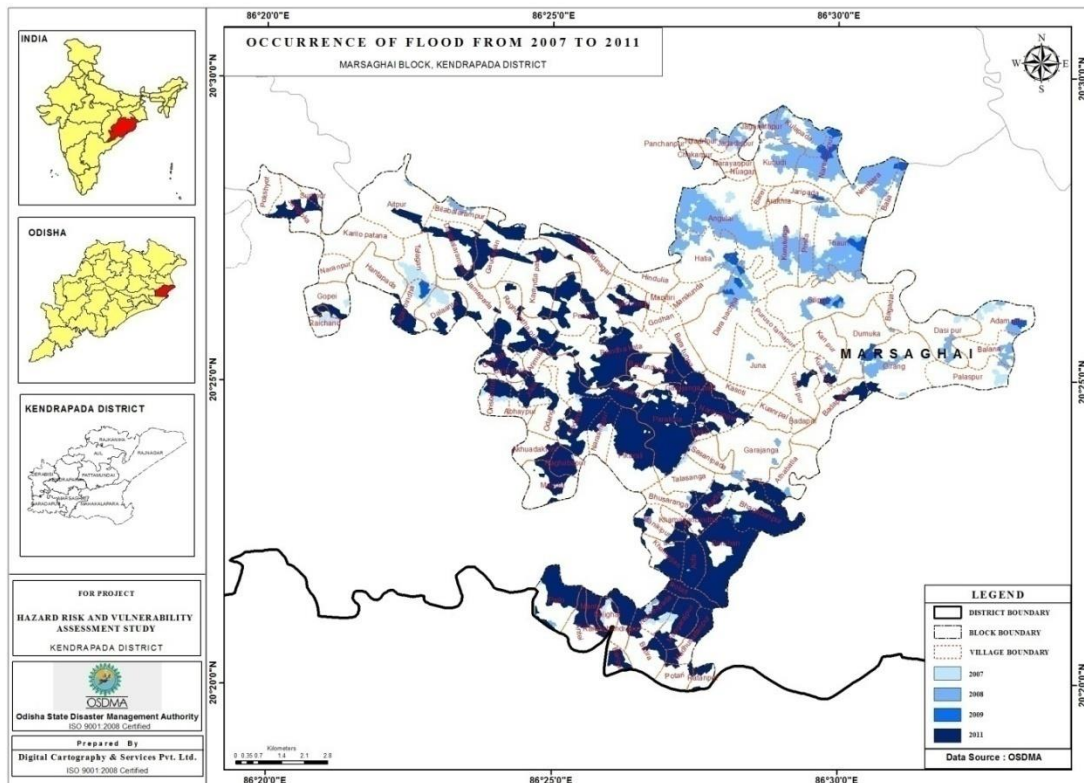
Rajnagar Block Kendrapara District Flood Hazard Map

The map displays numerous villages across the Rajnagar Block, categorized by flood hazard level:

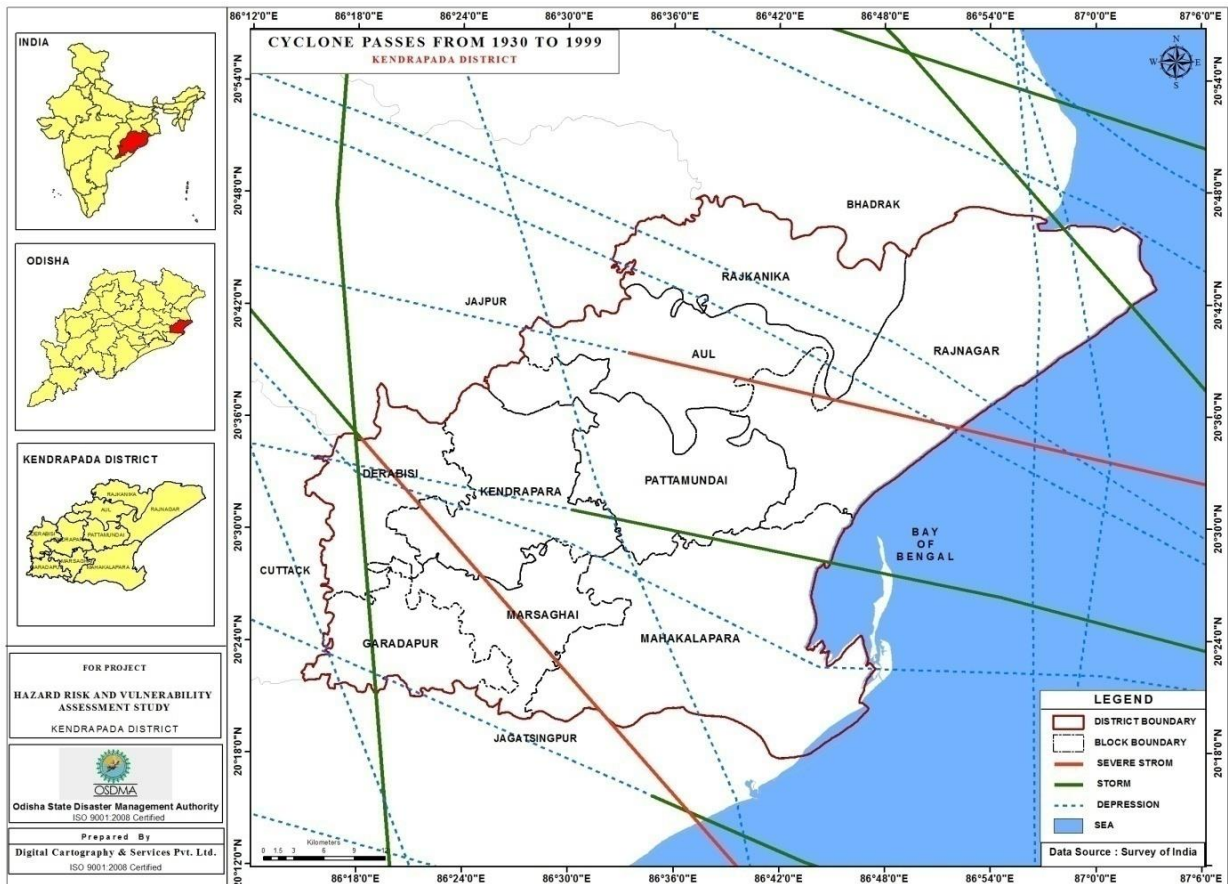
- Low flood: <= 2 events** (Lightest blue)
- Medium flood: 3 - 5 events** (Light blue)
- High flood: 6 - 8 events** (Dark blue)
- Very high flood: 9 - 10 events** (Darkest blue)

Villages labeled include: Kamalpur, Trilochanpur, Subampur, Kanak Nagar, Salindranagar, Rajpatana Surahi, Kantia Khai, Saradaprasad Badhadra, Rajendra Nagar Tikariyal Nagarpur, Rajeswarinagar, Tatchua, Jyoti Prasad, Khamarsahi Pinchapatla Baghua, Krishnanagar, Manjula Pali Udayan Vias Munda Vekta, Sikar Pah Baghama, Radhamallapur, Salindra Sarai, Nalitapa, Dangamal, Ragada Patla Bankual, Durga Prasad, Govindpur, Rajendrarayanpur, Paramanandpur, Rajendrarayanpur, Bhatarkanka, Pata Panta, Narayanpur, Raha Garh, Iswarpur, Salindranayanpur, Balunga Patla, Padma Patla, Nuakhunta, Balabhadrapur, Nagar Patla, Gumura Bagaspetta (Utar), Dibakarapur, Purusottampur, Jatus Nagar Bagaspetta, Chakamanpur, Adabhutia, Anjanpur, Rancharandpur, Carvora, Balarampur, Gothakha, Hansia, Jagannathpur, Padmanav Pur, Gupti, Lekhanpur, Hansua Madhurpur, Sribantapur, Banabiharipur, Baunsagar, Nalapodi, Binimangir, Bechuakota, Kendira, Handigarh, Singadapal, Dhokha, Chitargarh, Badhinakolia, Bektkotia, Rajeswaripur, Charpokharia, Silapokhari, Ambaoara, Ballora, Krishna Priyapur, Mahakuta, Malpanidagena, Chankhi, Parikatakapur, Bhatsashi, Badhi Kathapangara, Gokhani, Nuagan, Karhuaganda, Khandiora, Pokharayathapur, Chinchin, Dera, Gaimasahar, Hatina, Kalita, Badkuji, Guludia, Bahua, Endulapur, Gandhimara Sanjay Baghsida, Chakradharapur, Jagannathapur, Tamulia, Arakhiadi, Balarampur, Lunia, Prasarpur, Jaouda, Teismouza, Mangarapur, Brahmanasahi, Penthi, WATERLOGGE, Khinkot, Jayapur, Bandhapur, Gohipur, Janapanga, Telatenga, Gobardhanpur, Akarapura, Velsani, Karanjia, Bilakalupara, Kankidi, Kolipuri, Pranapur, Harishpur, Keradasahi, Barhapur, Duttapur, Kadachia, Barunei, Jasni patla, Inikita Taradeipur, Sundipa, Joginatha, Badpalli, Basantpur, Badpi, Badmartha palli.

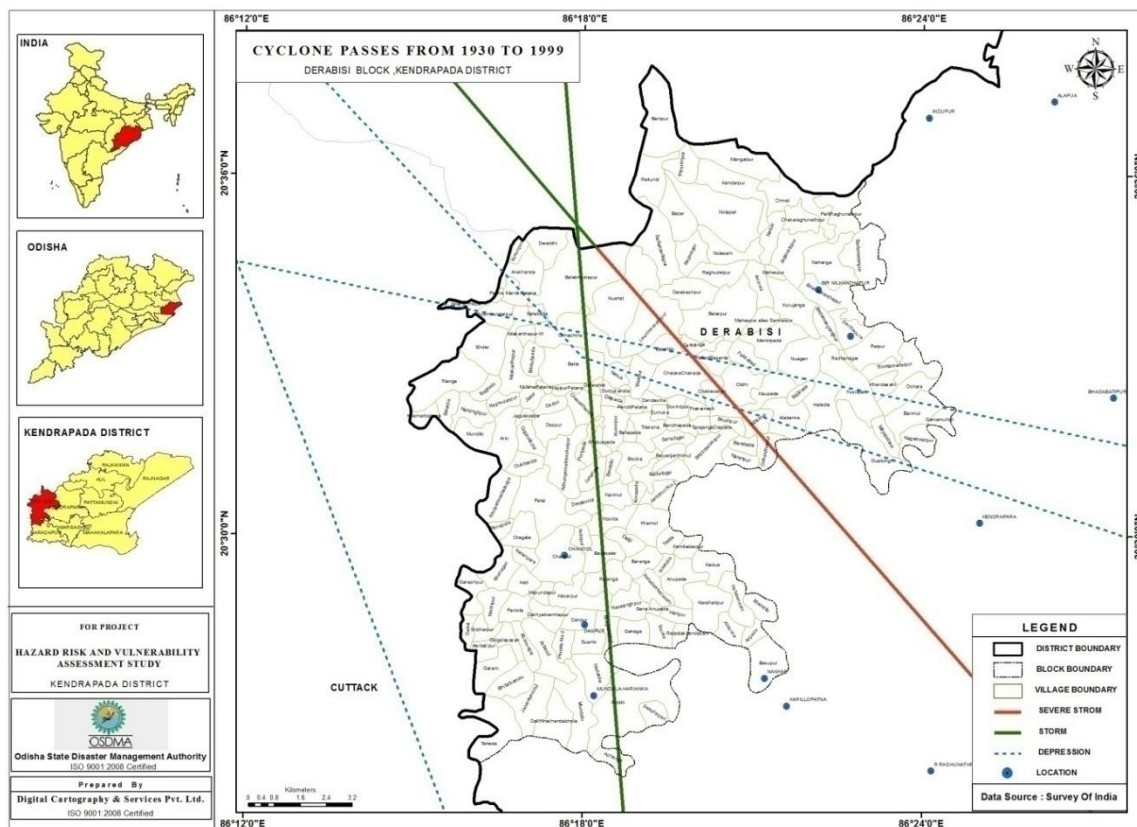
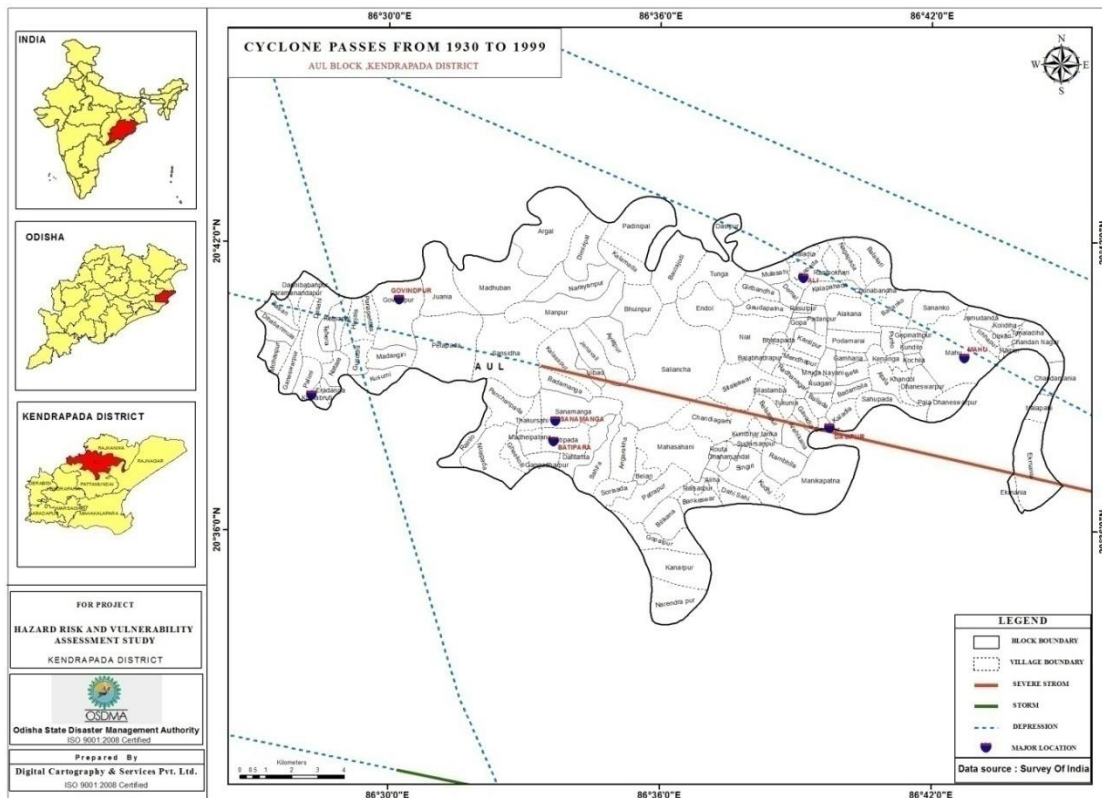
Scale: 0 1.5 3 6 9 12 KM

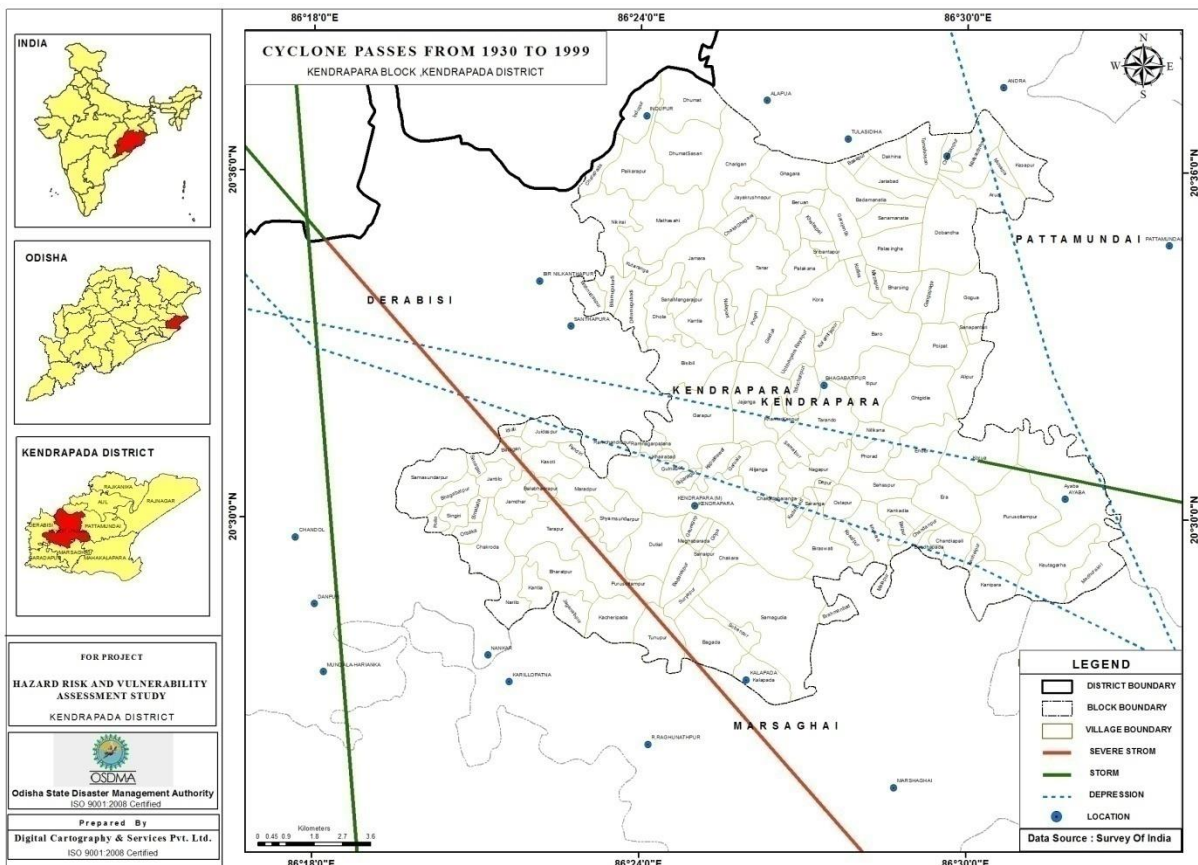
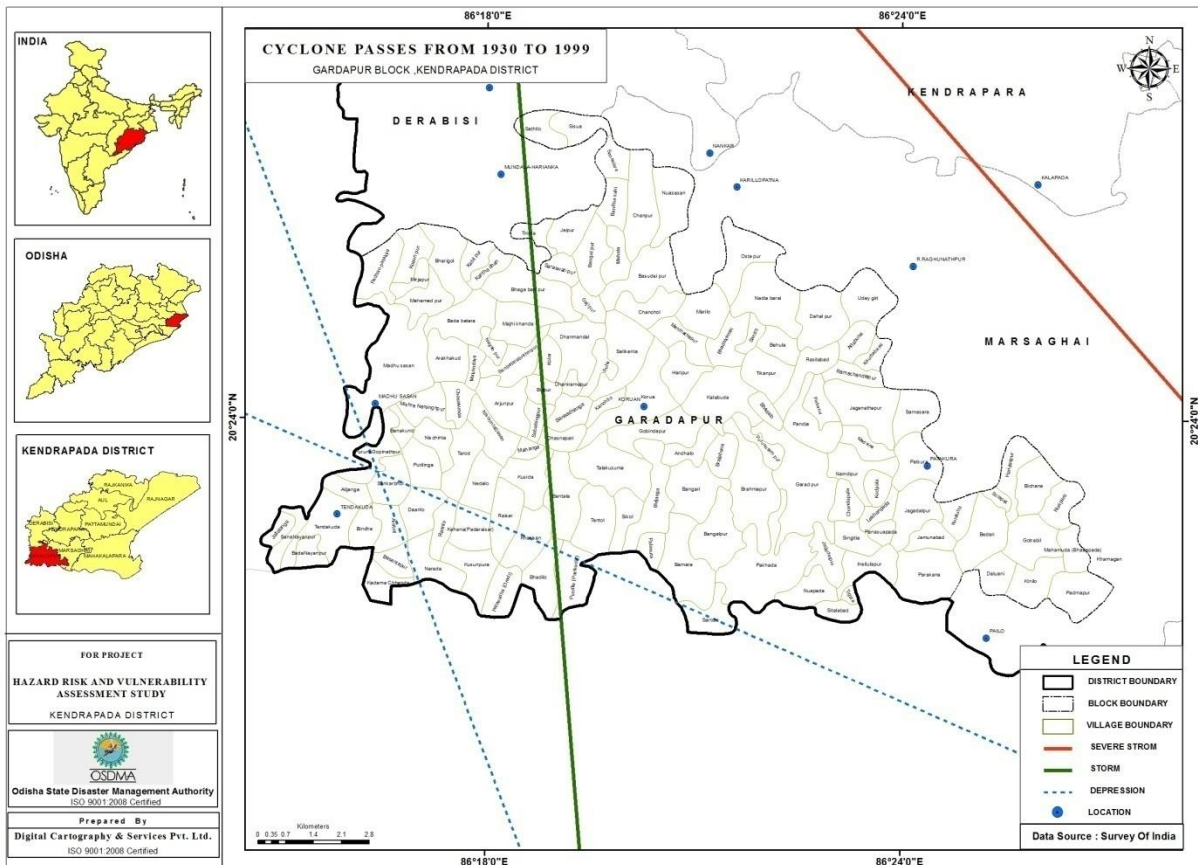


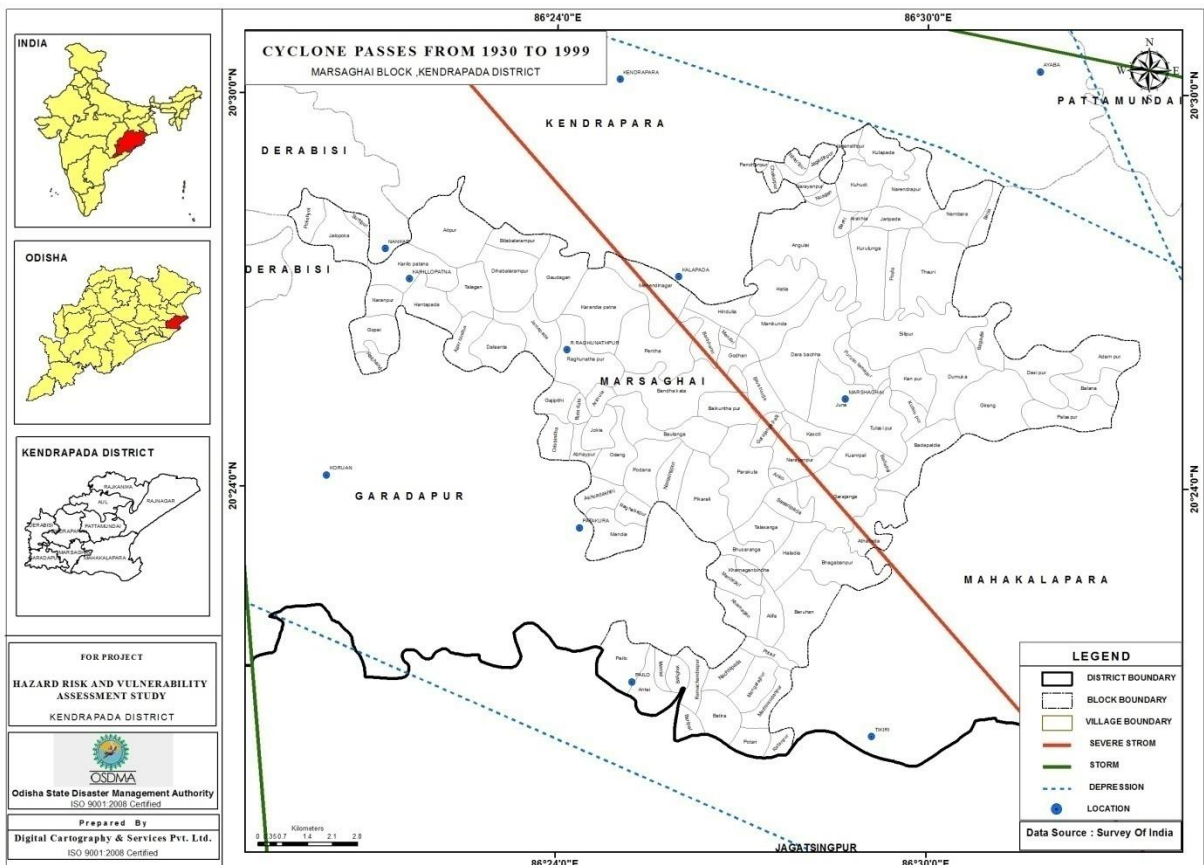
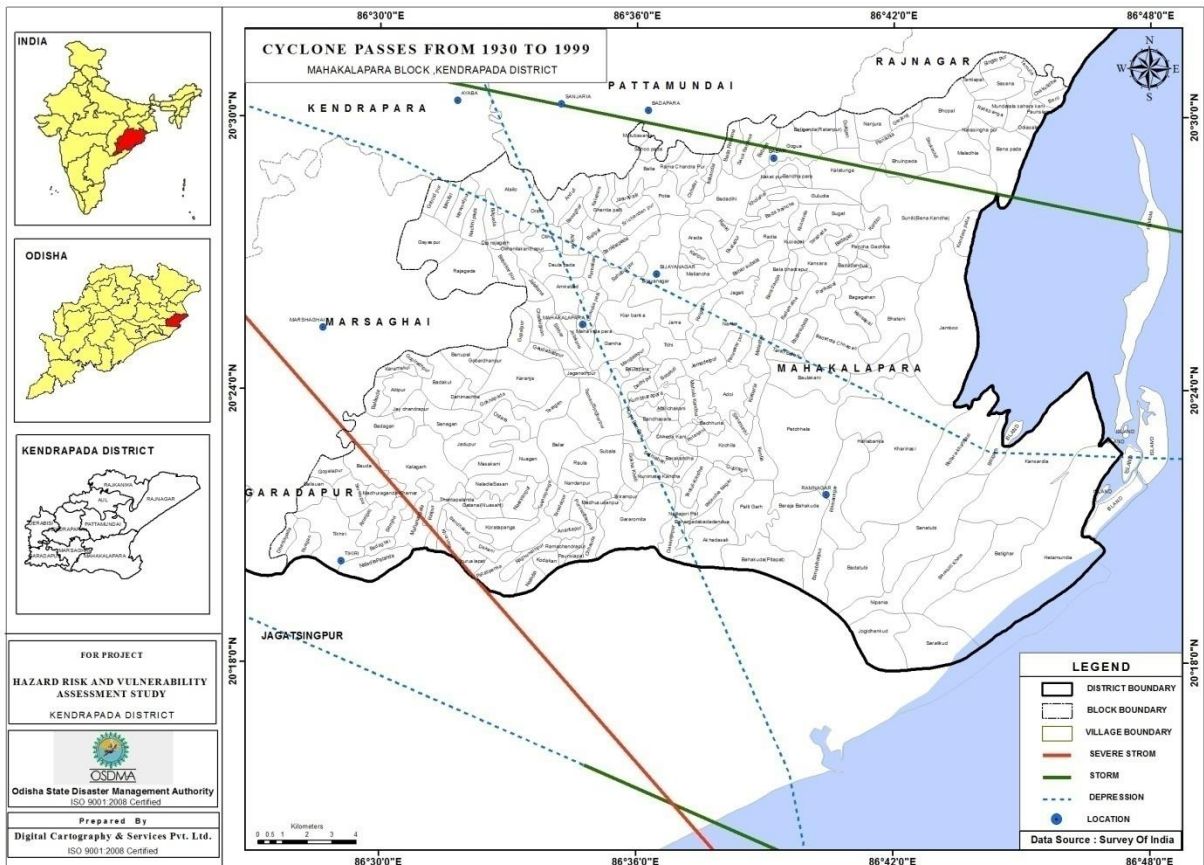
Map of Past cyclonic storm passes through the district

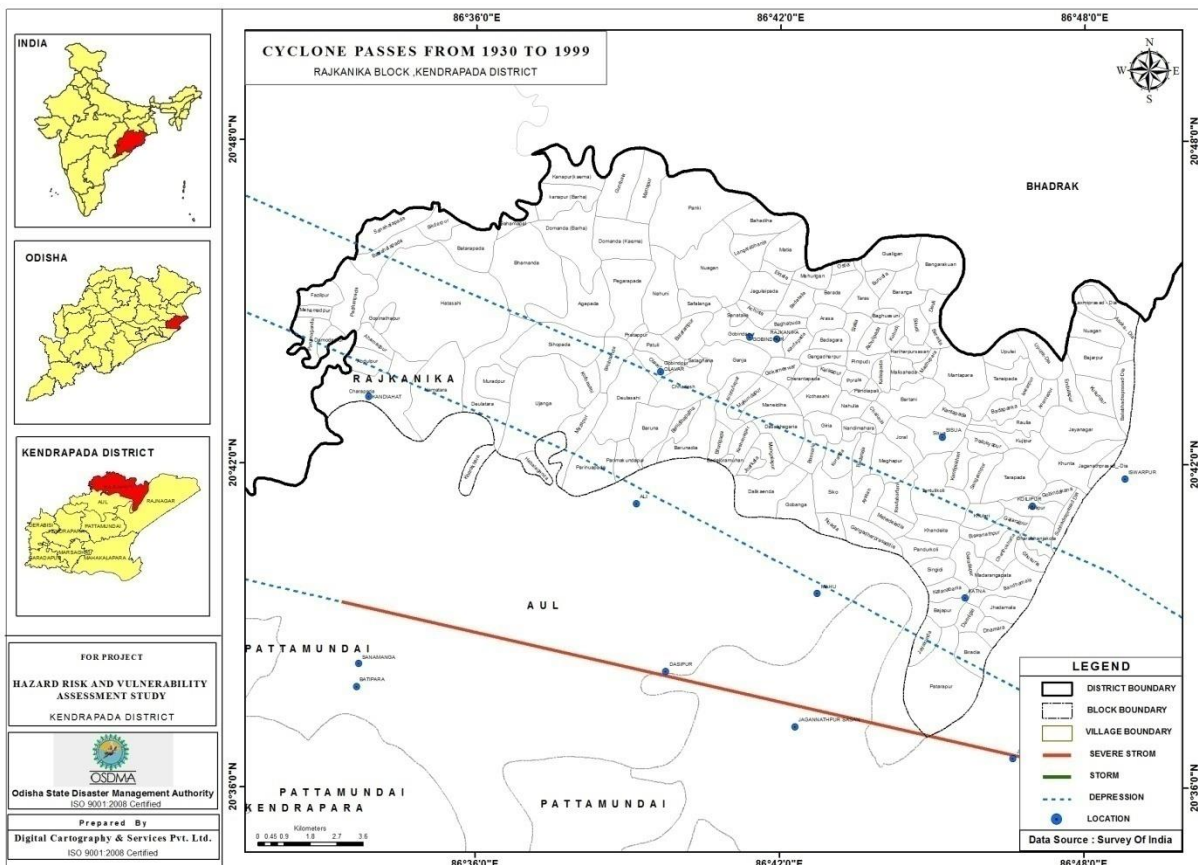
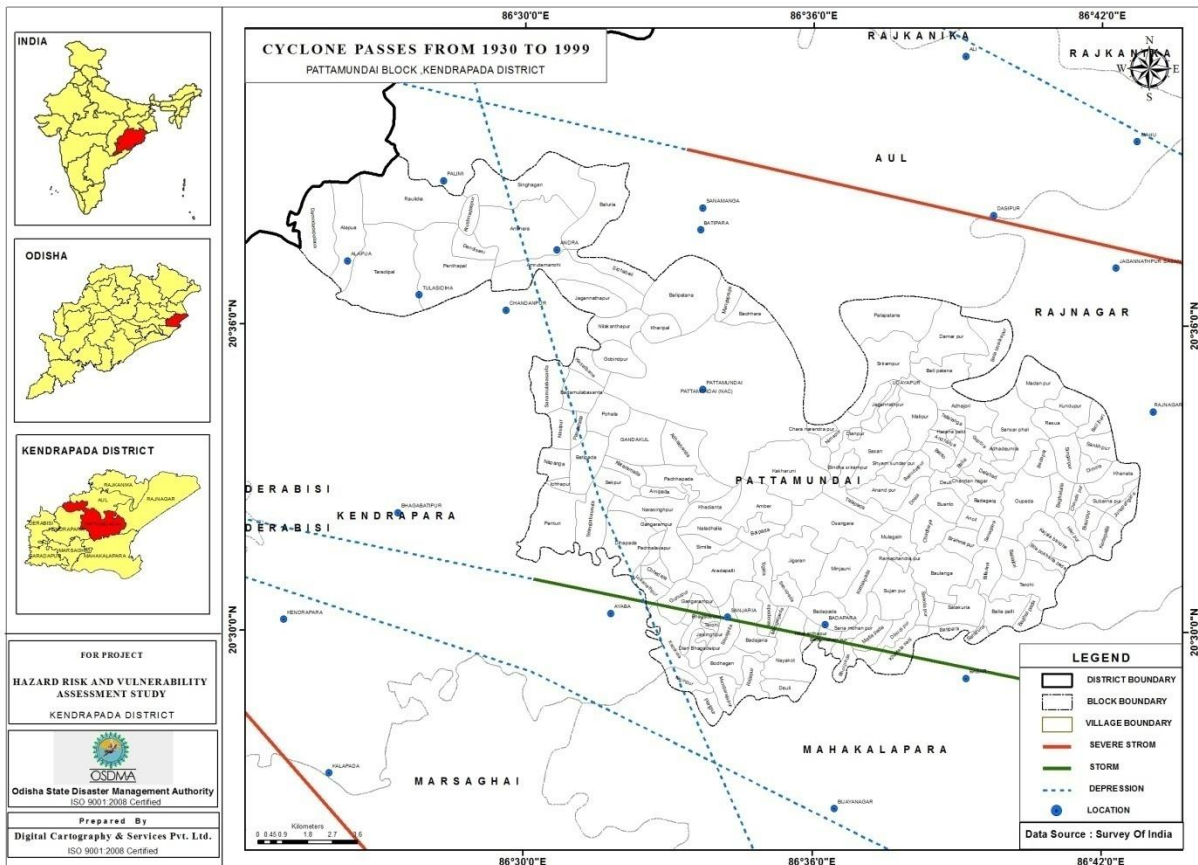


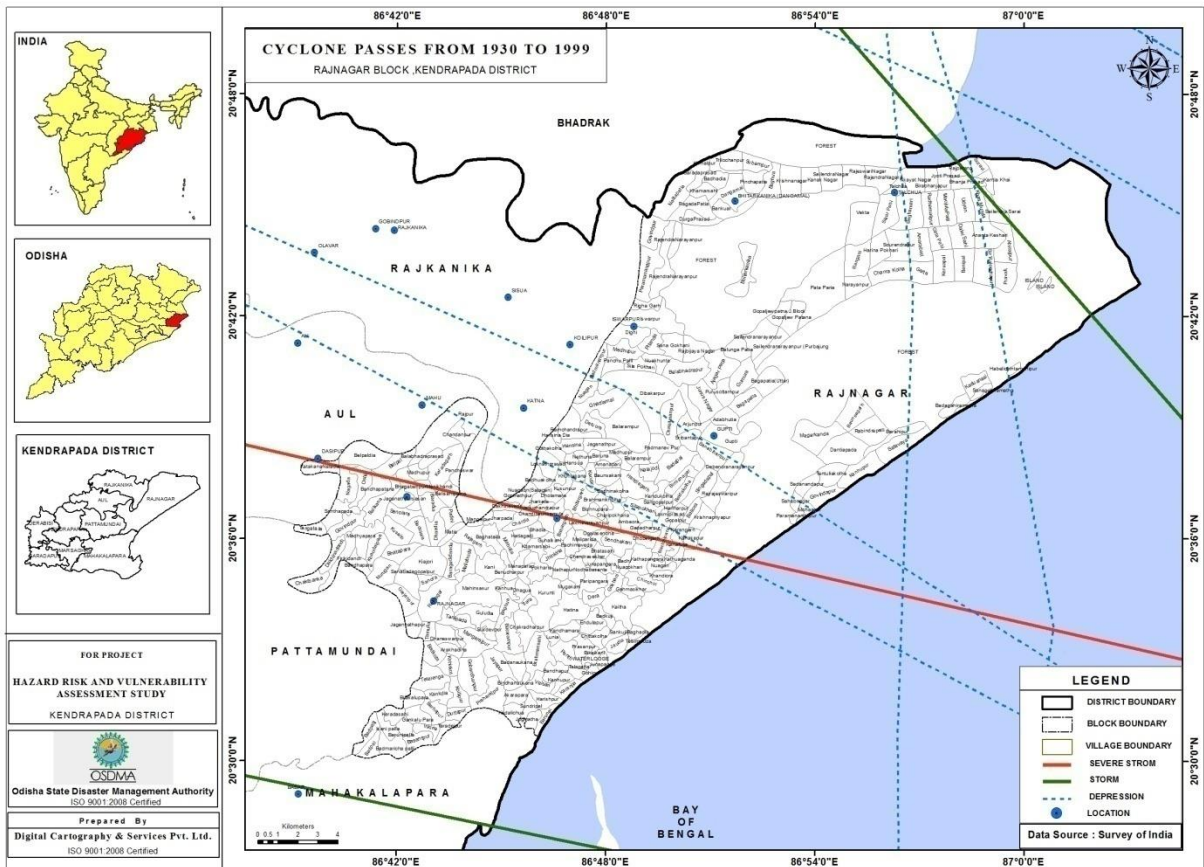
Block wise past cyclonic storm direction map



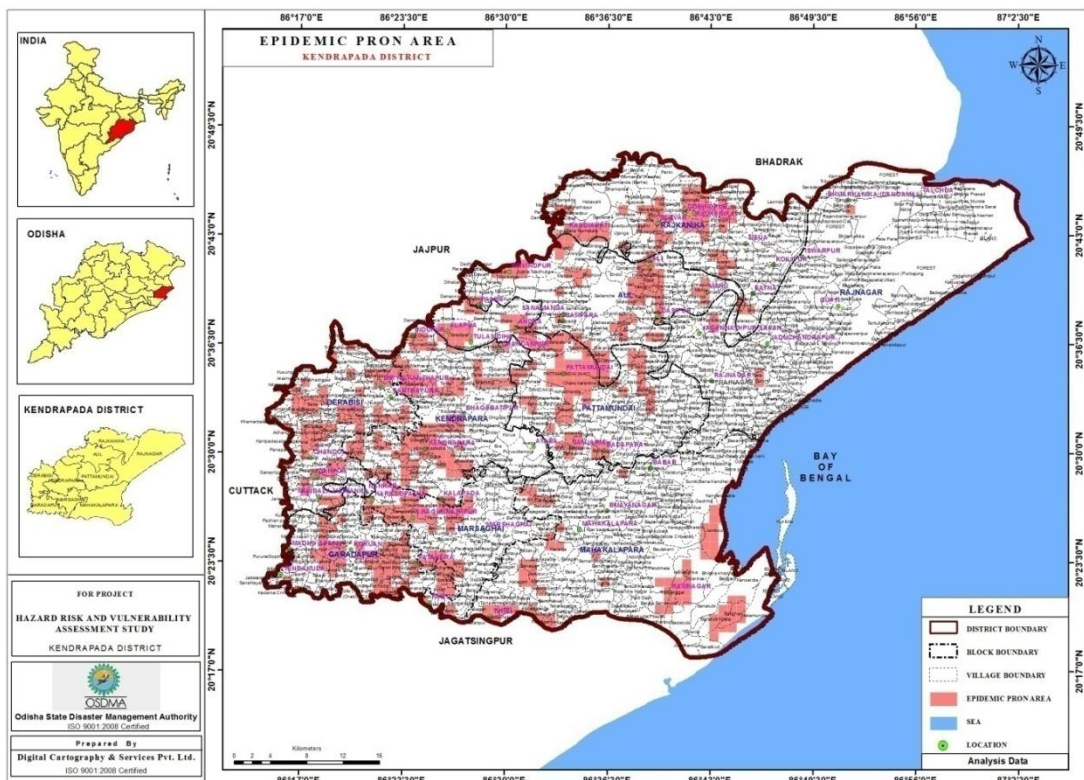




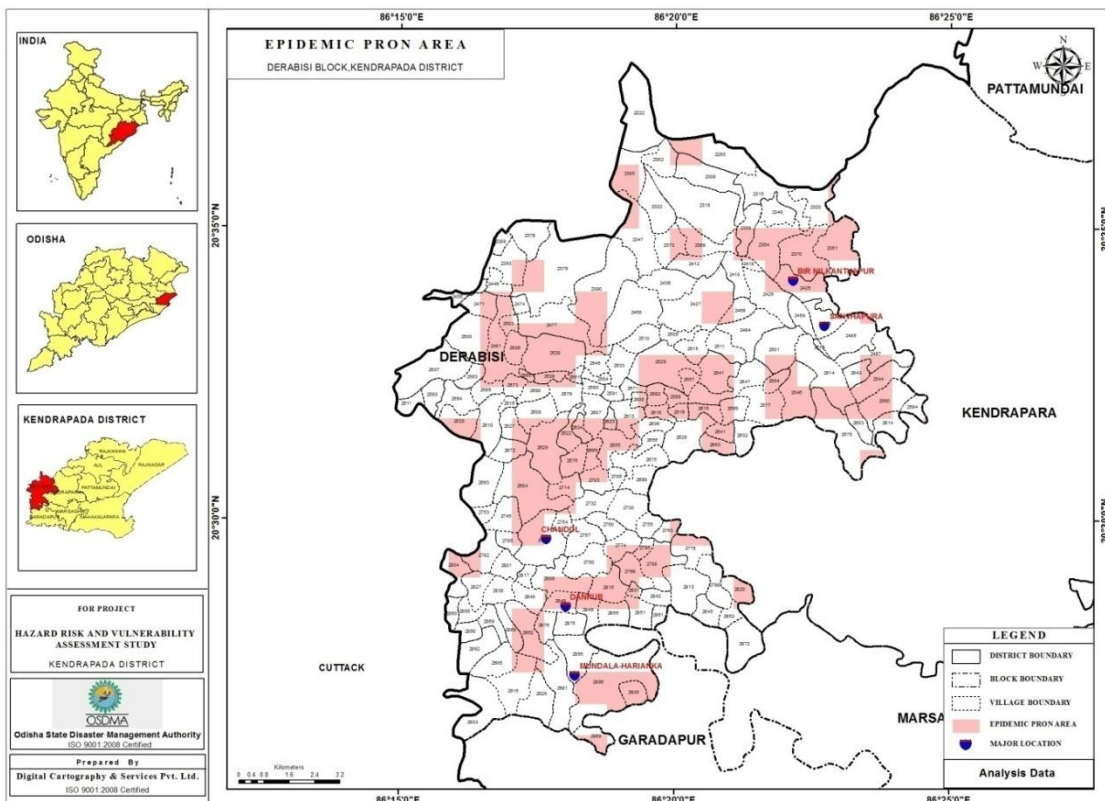
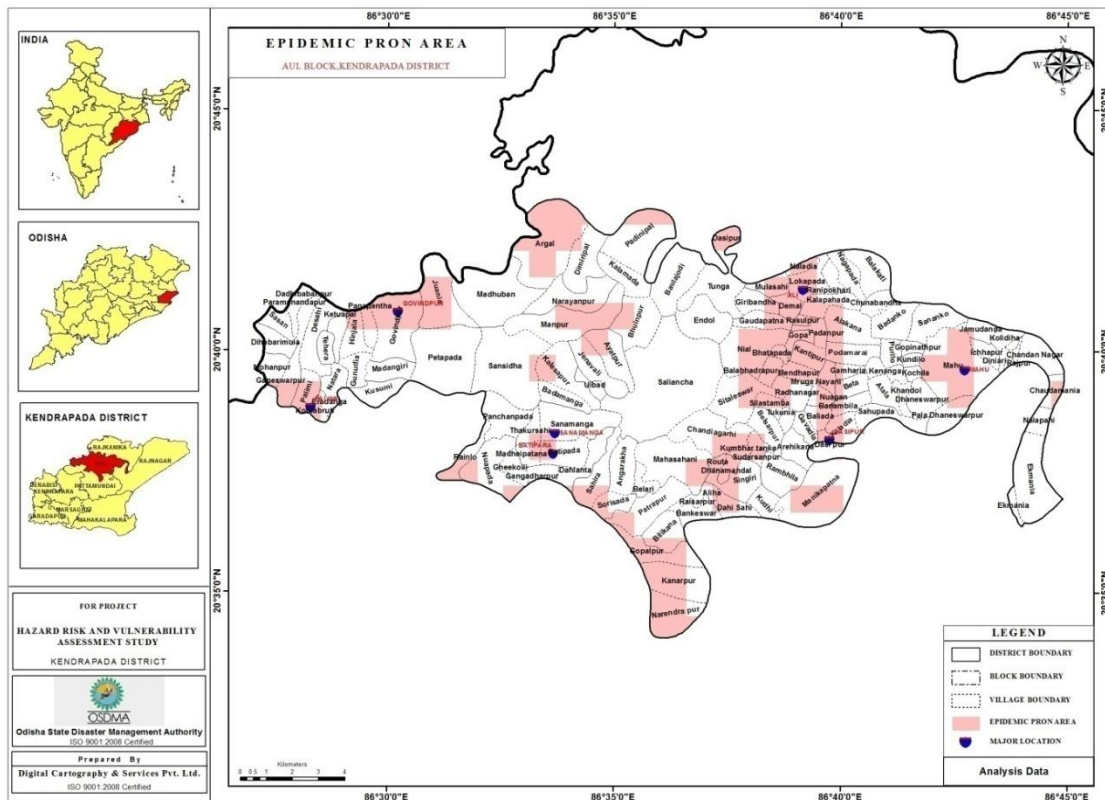


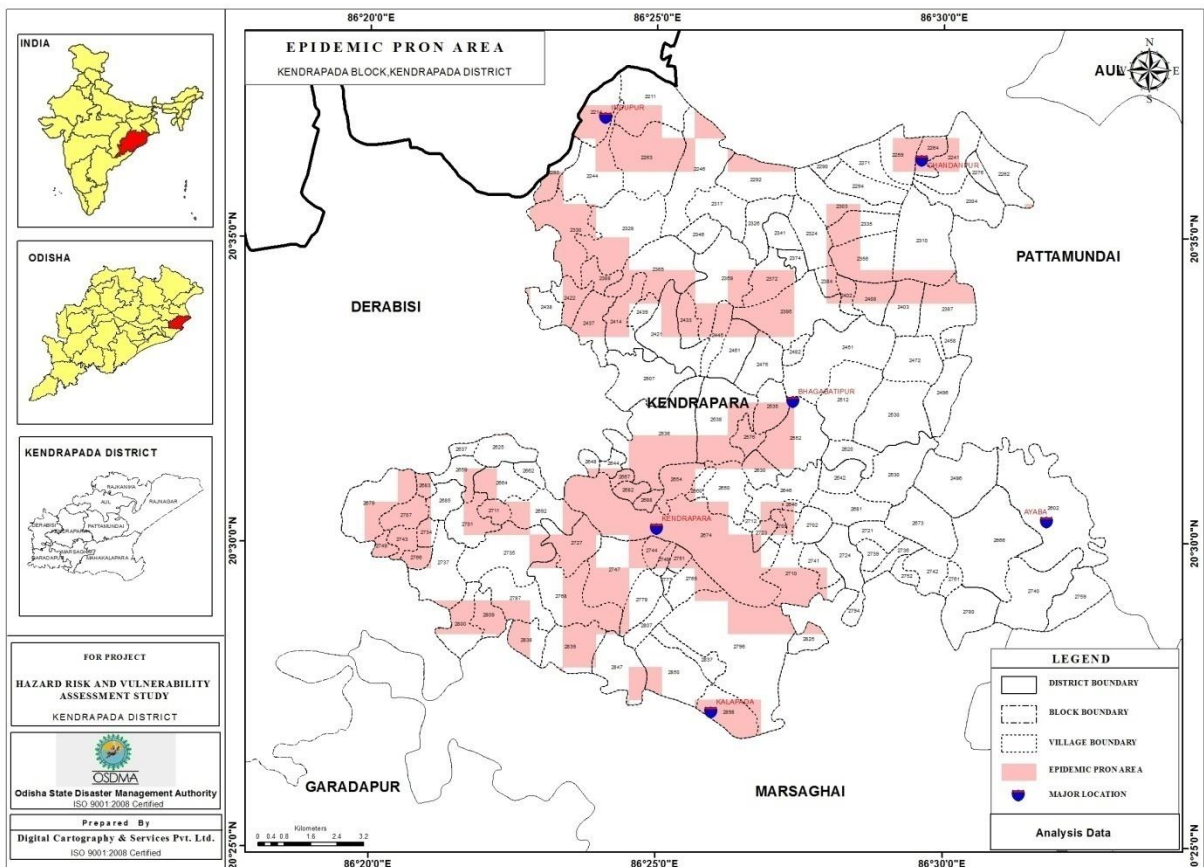
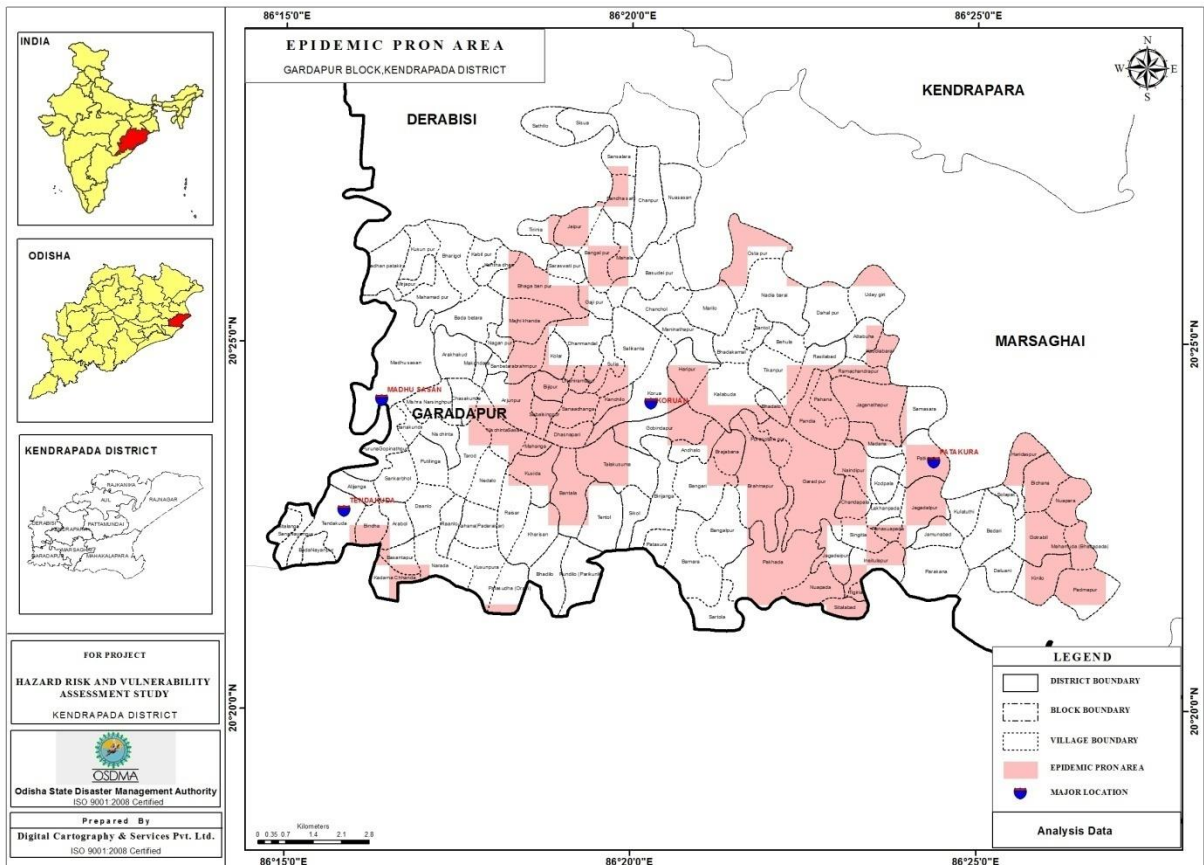


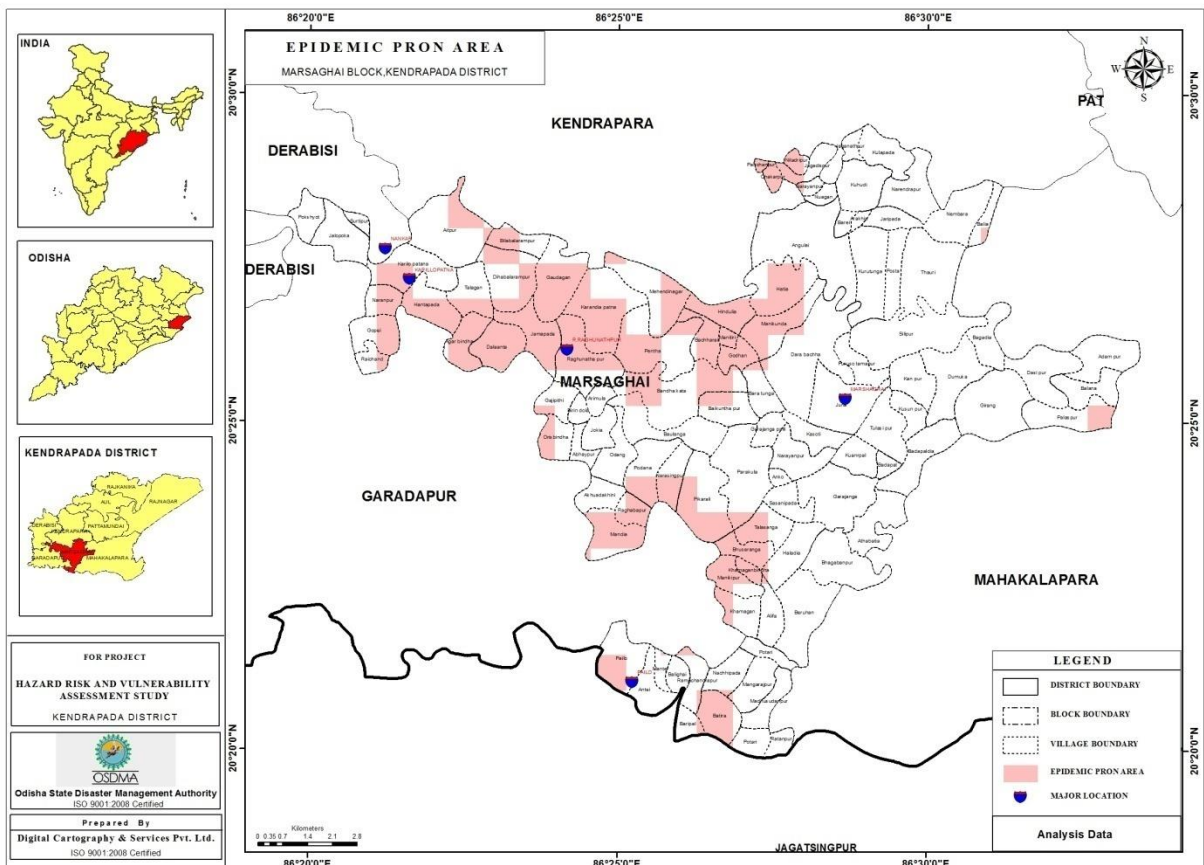
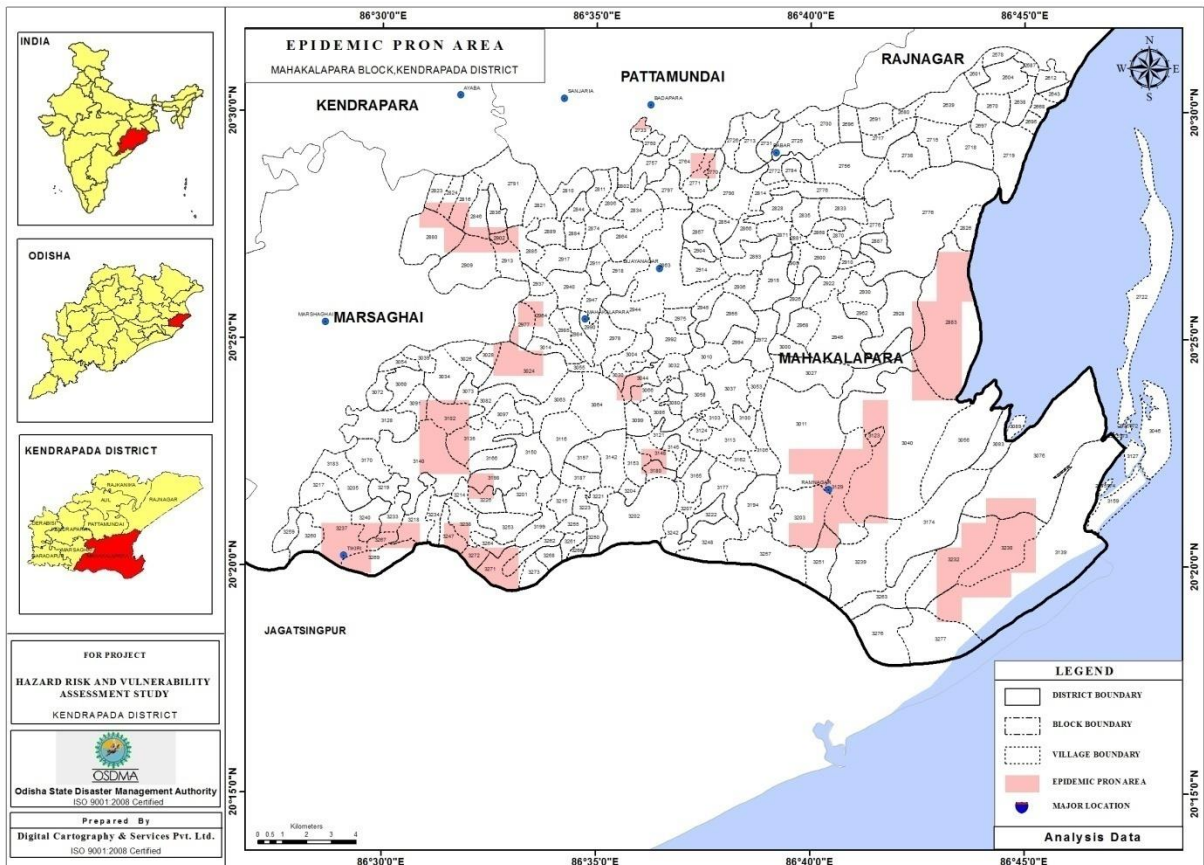
Epidemic prone area map

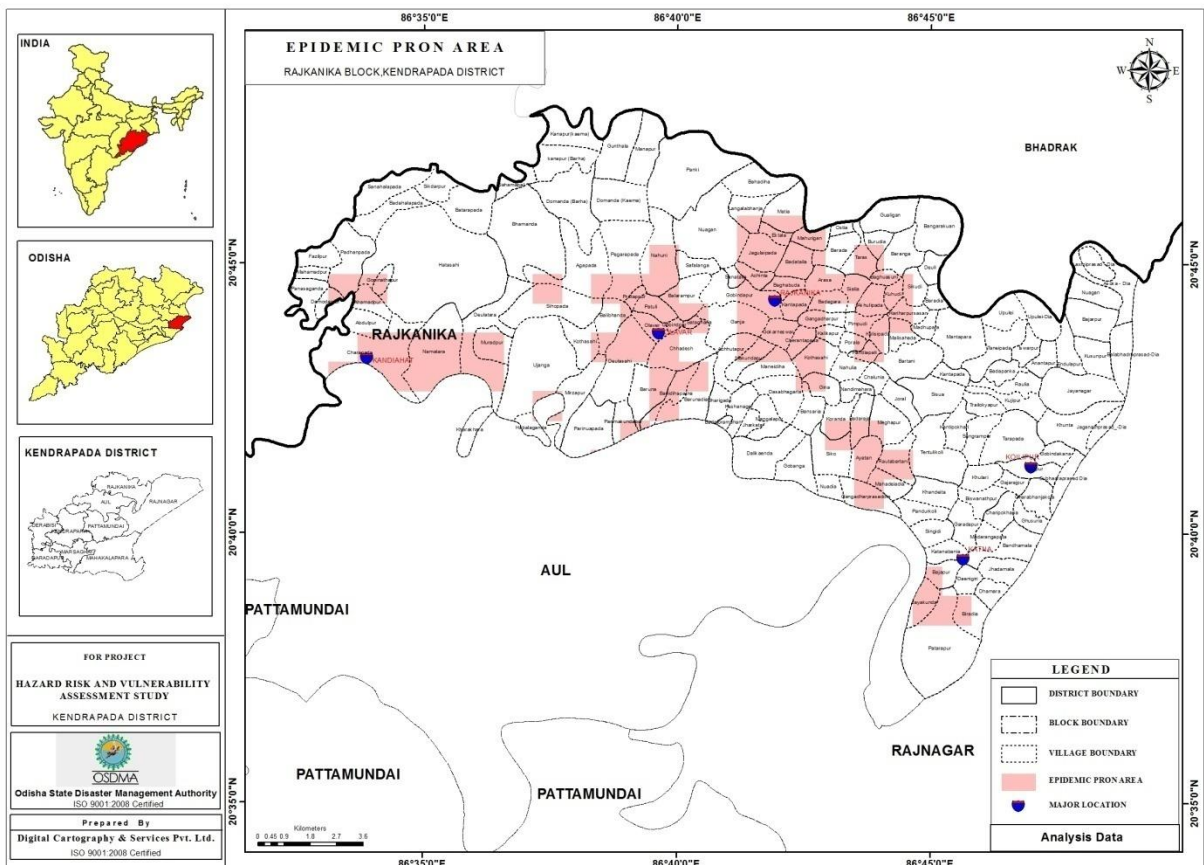
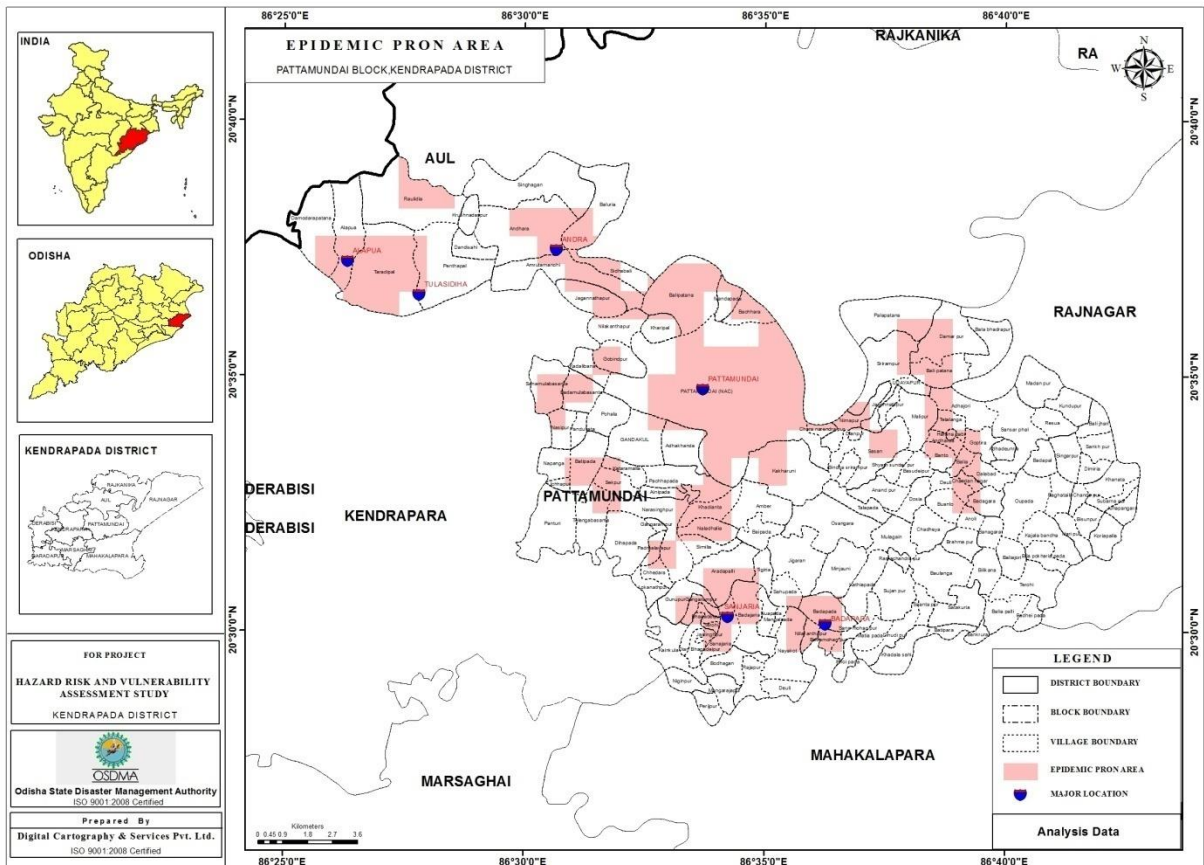


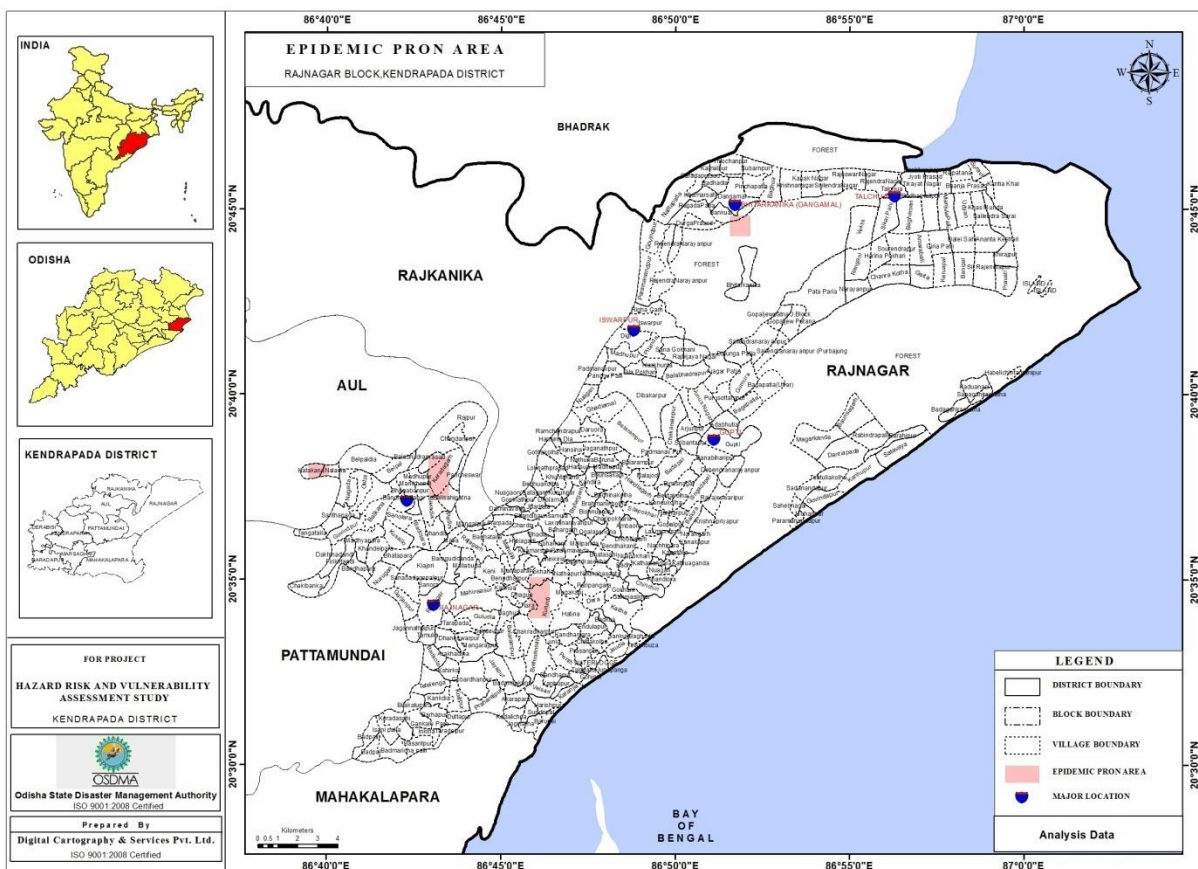
Block wise epidemic prone area map



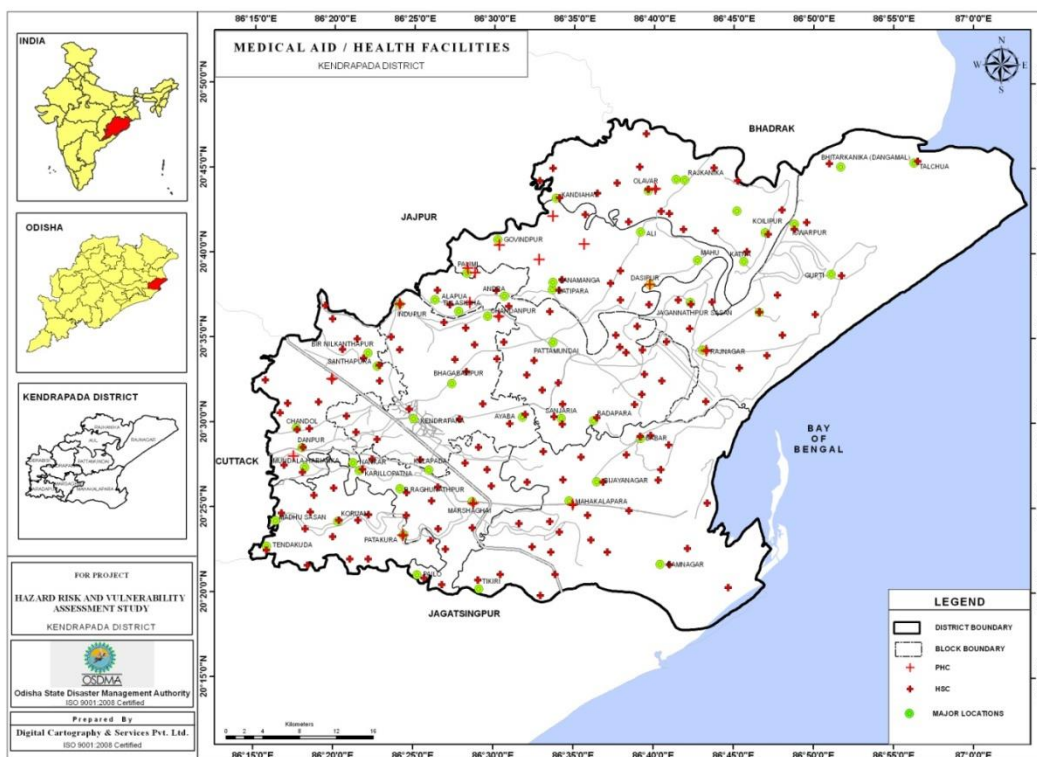




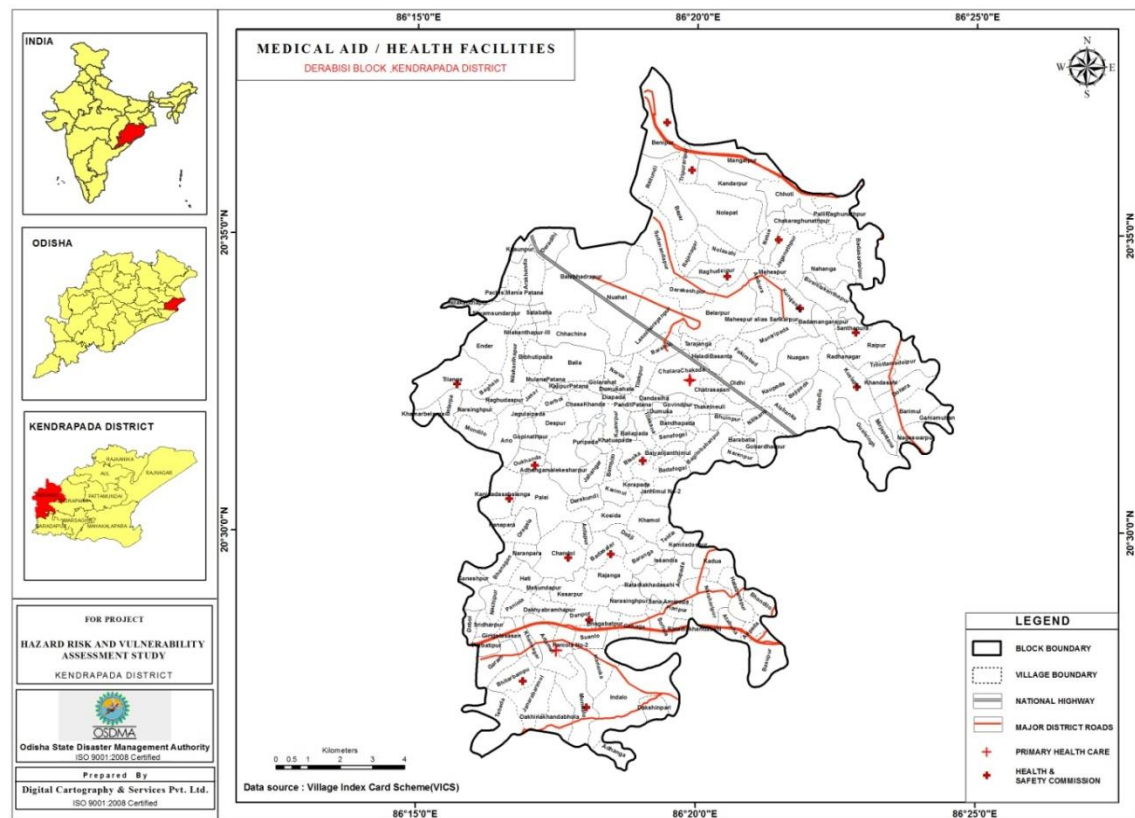
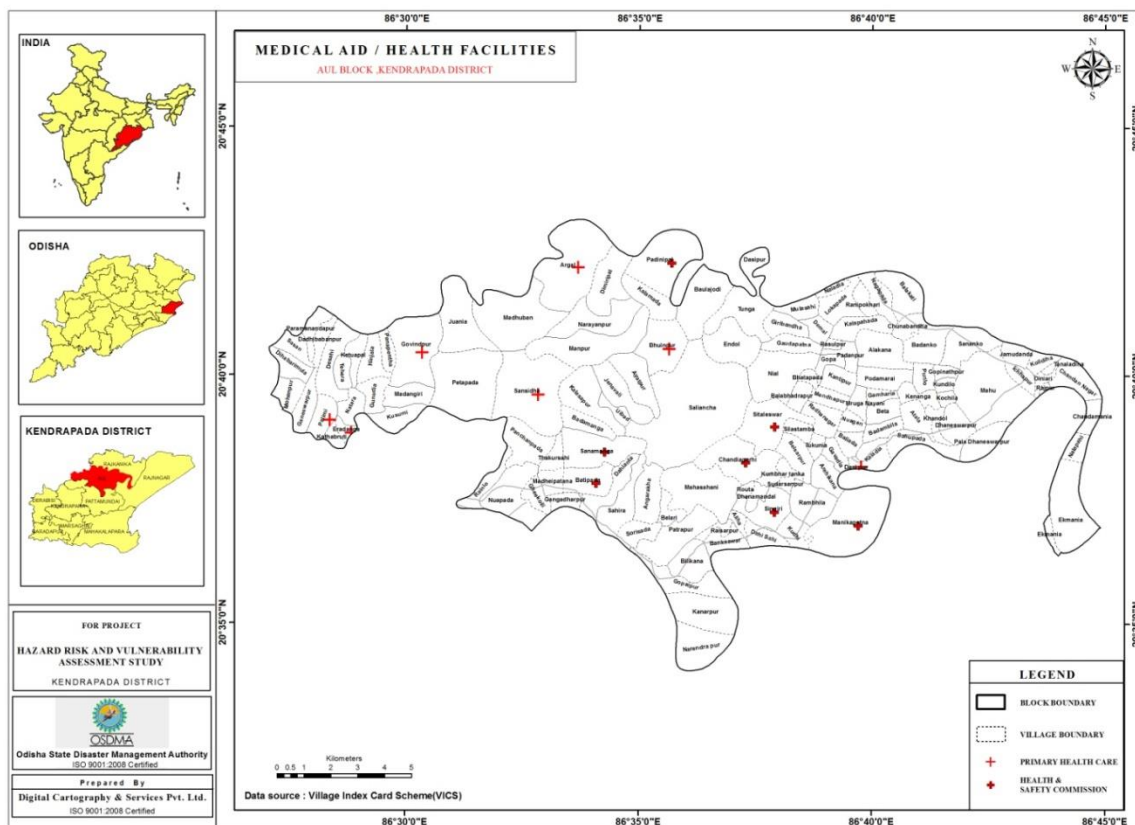


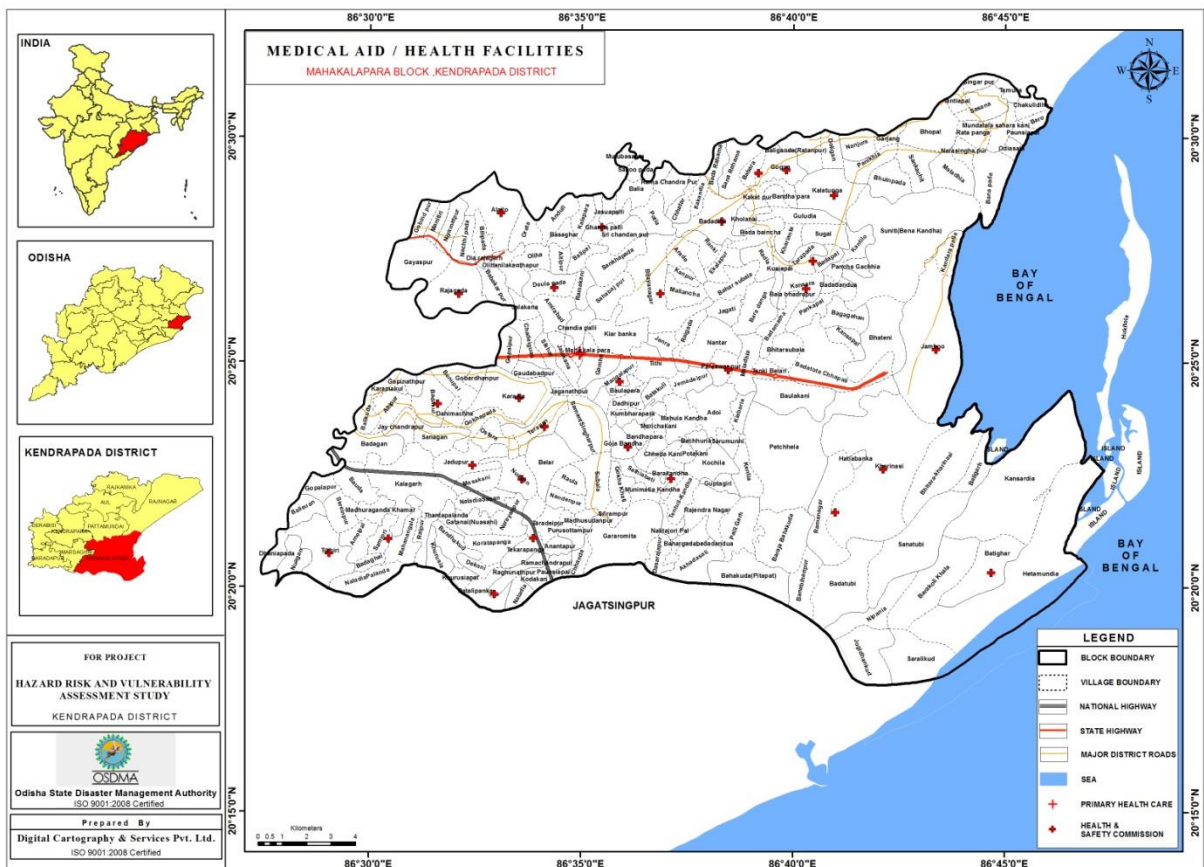
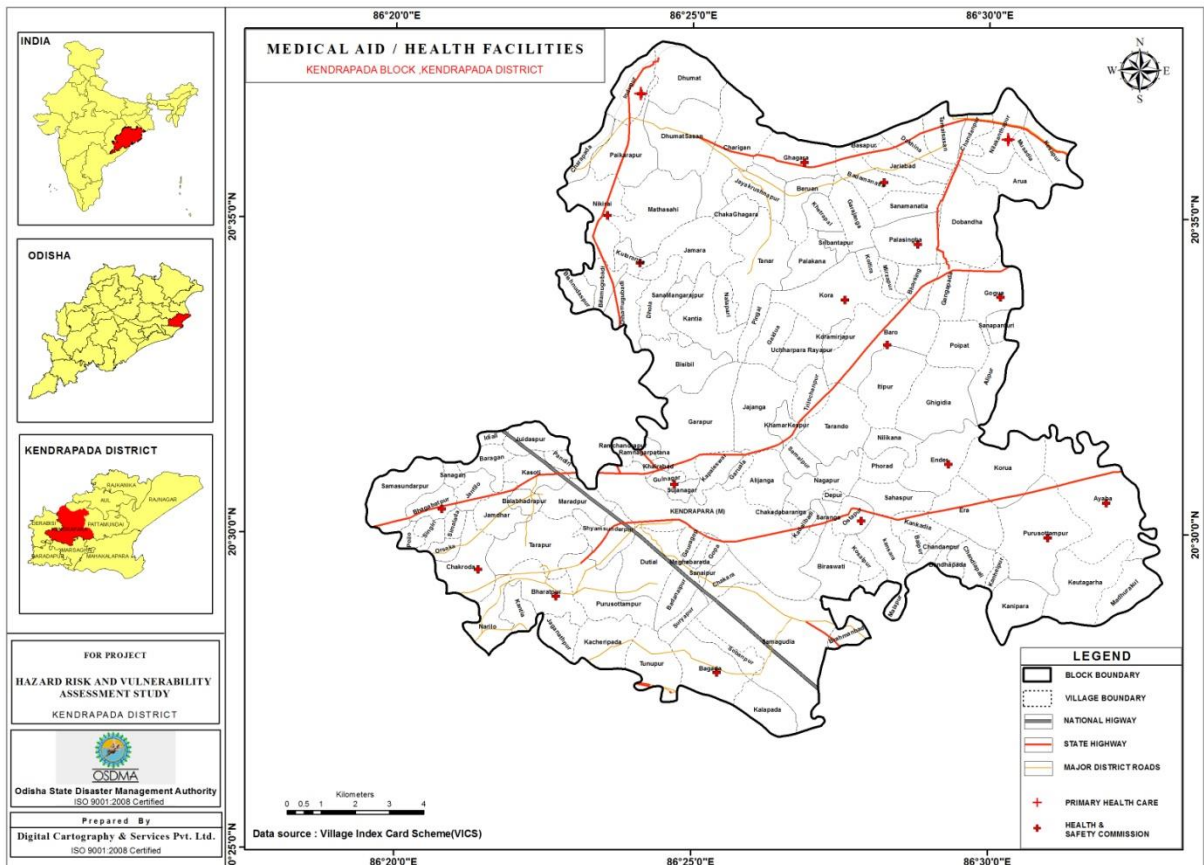


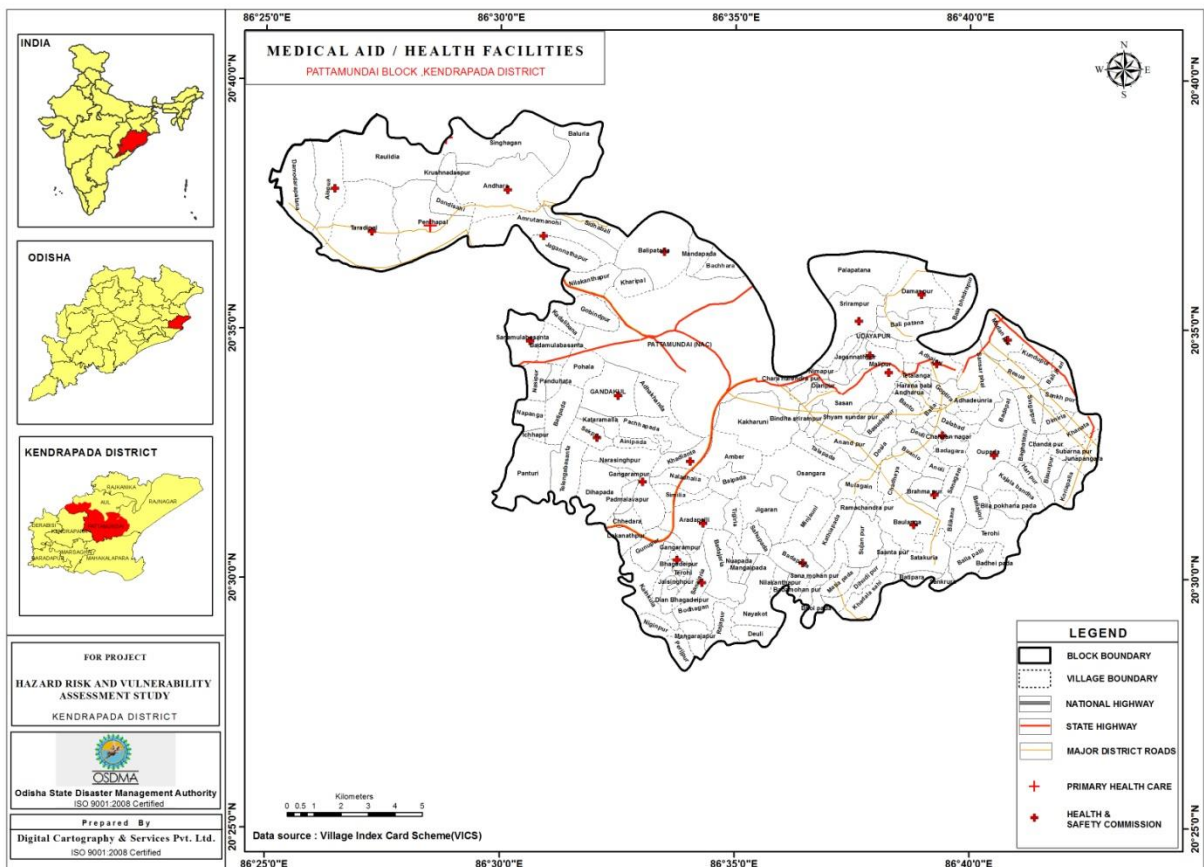
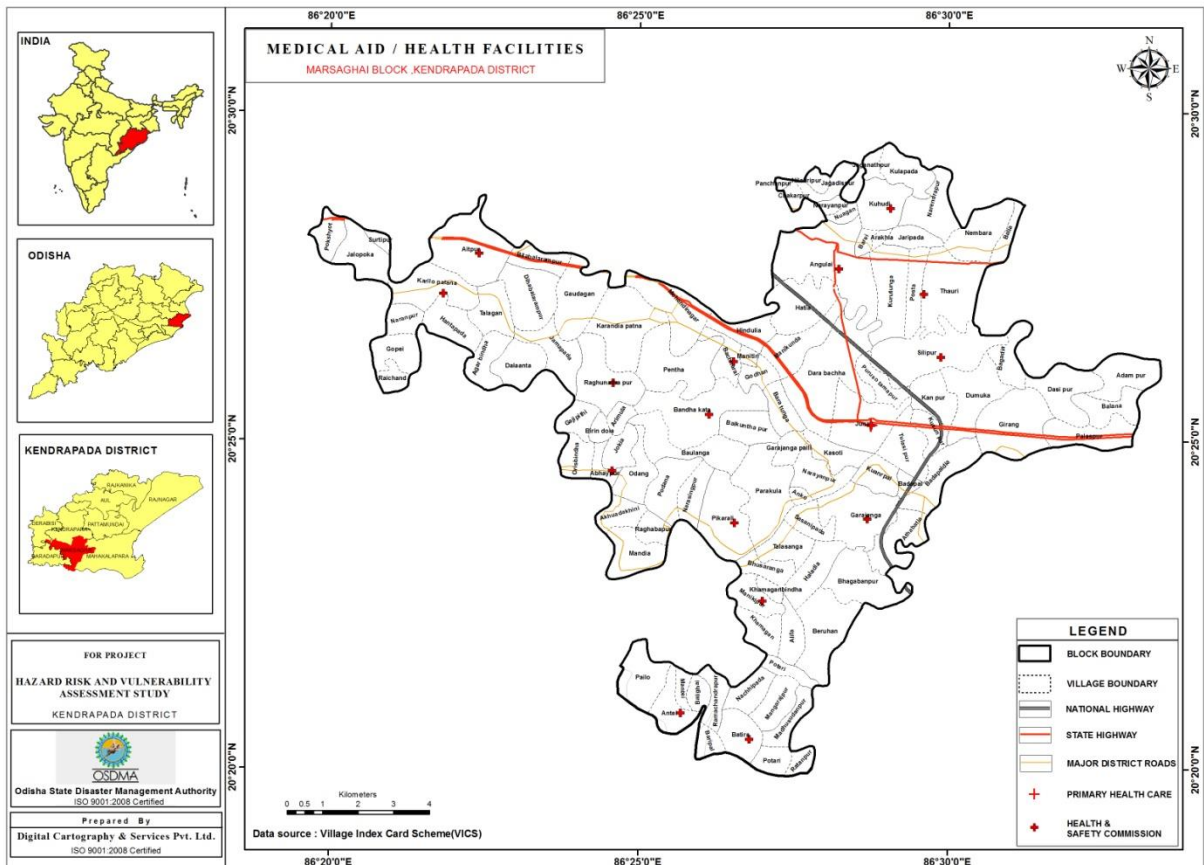
Health facility map of the district

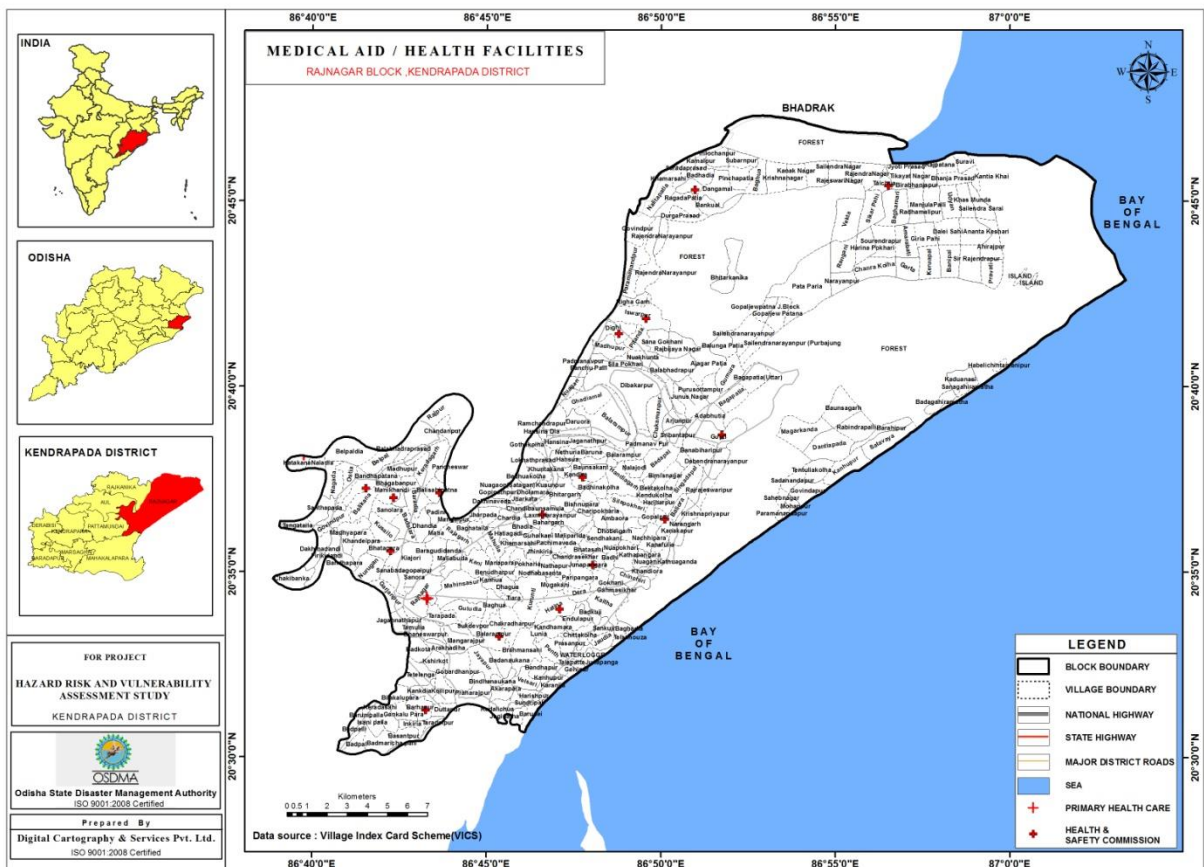
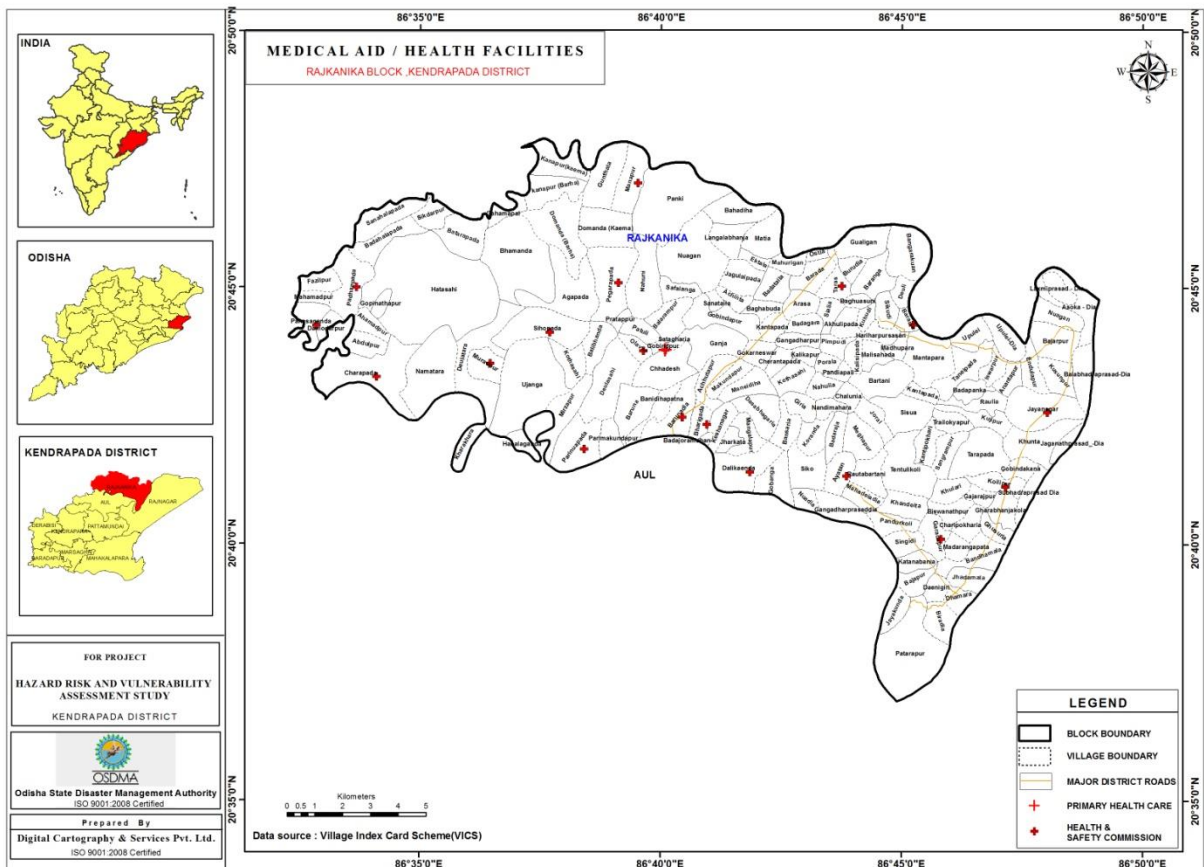


Block wise health facility map

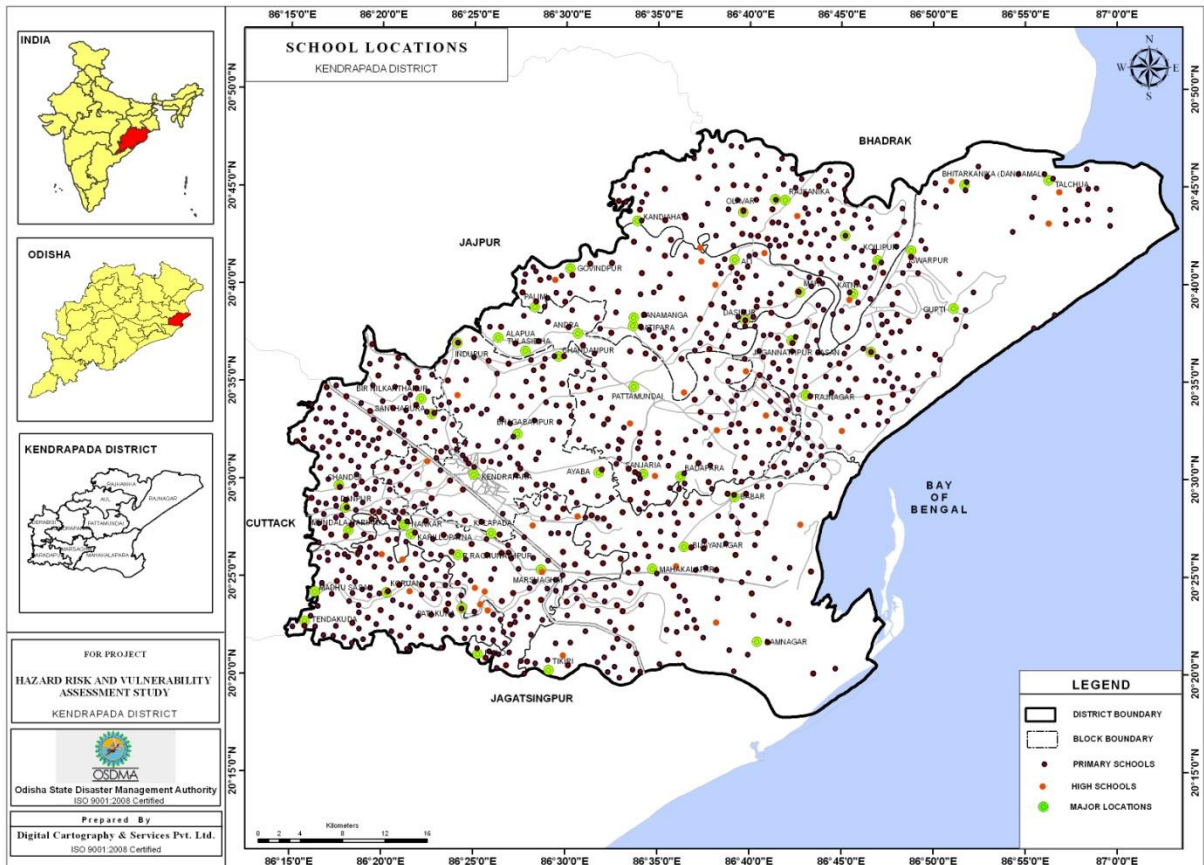




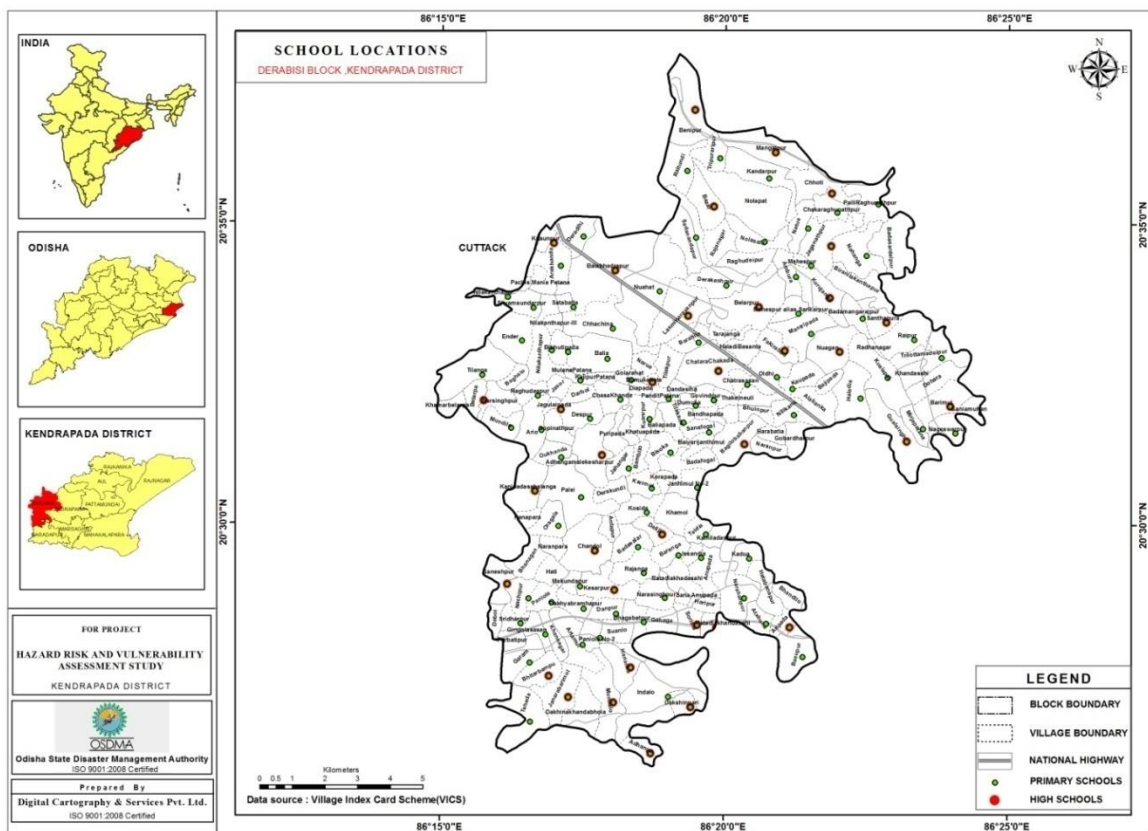
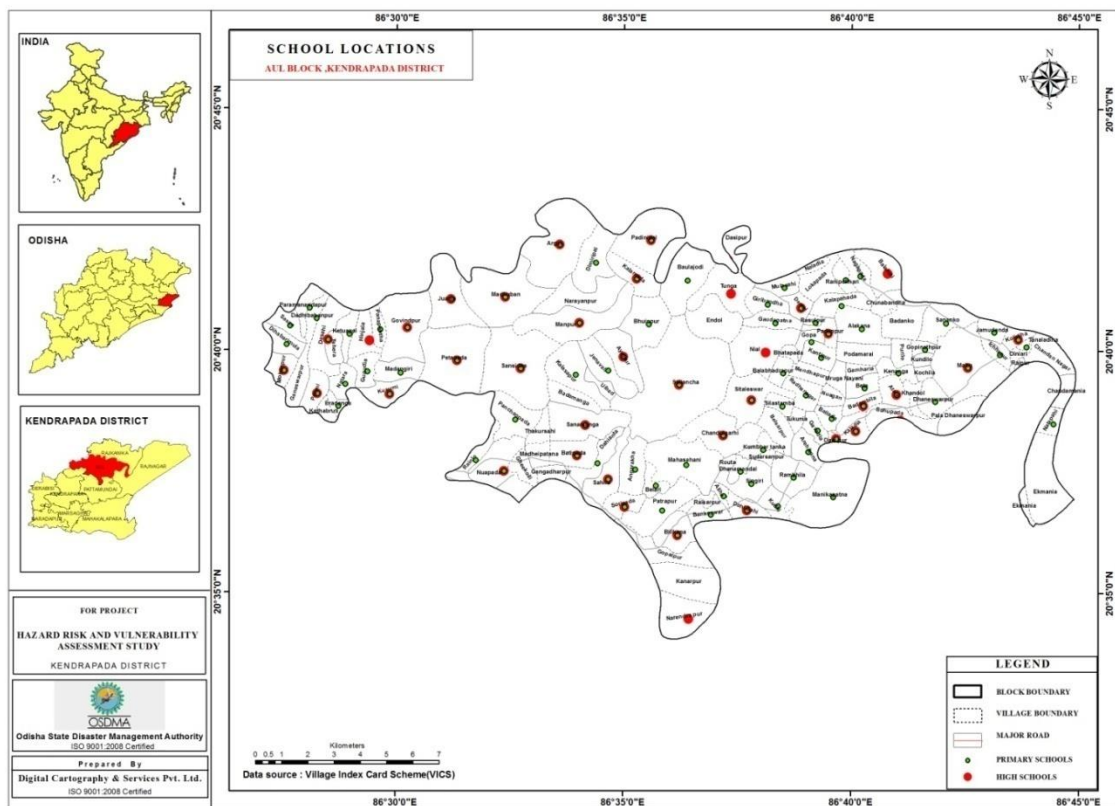


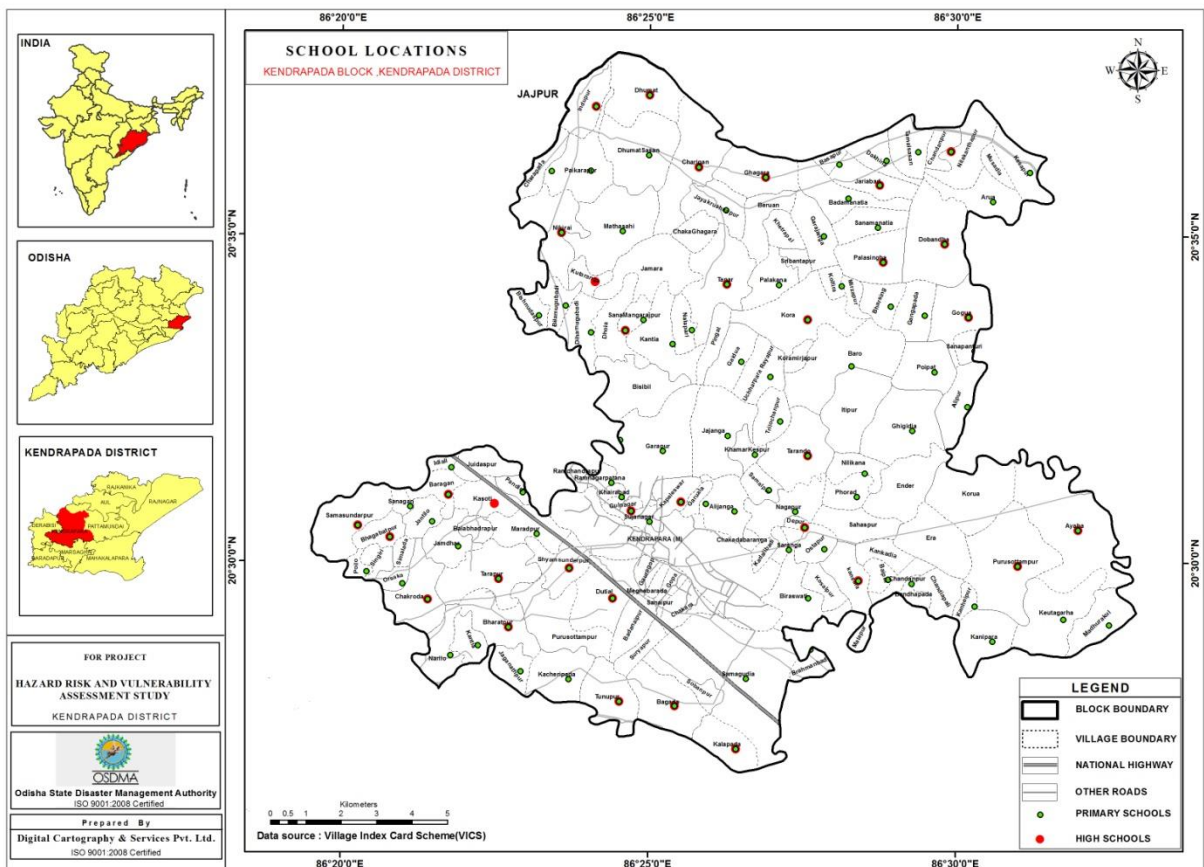
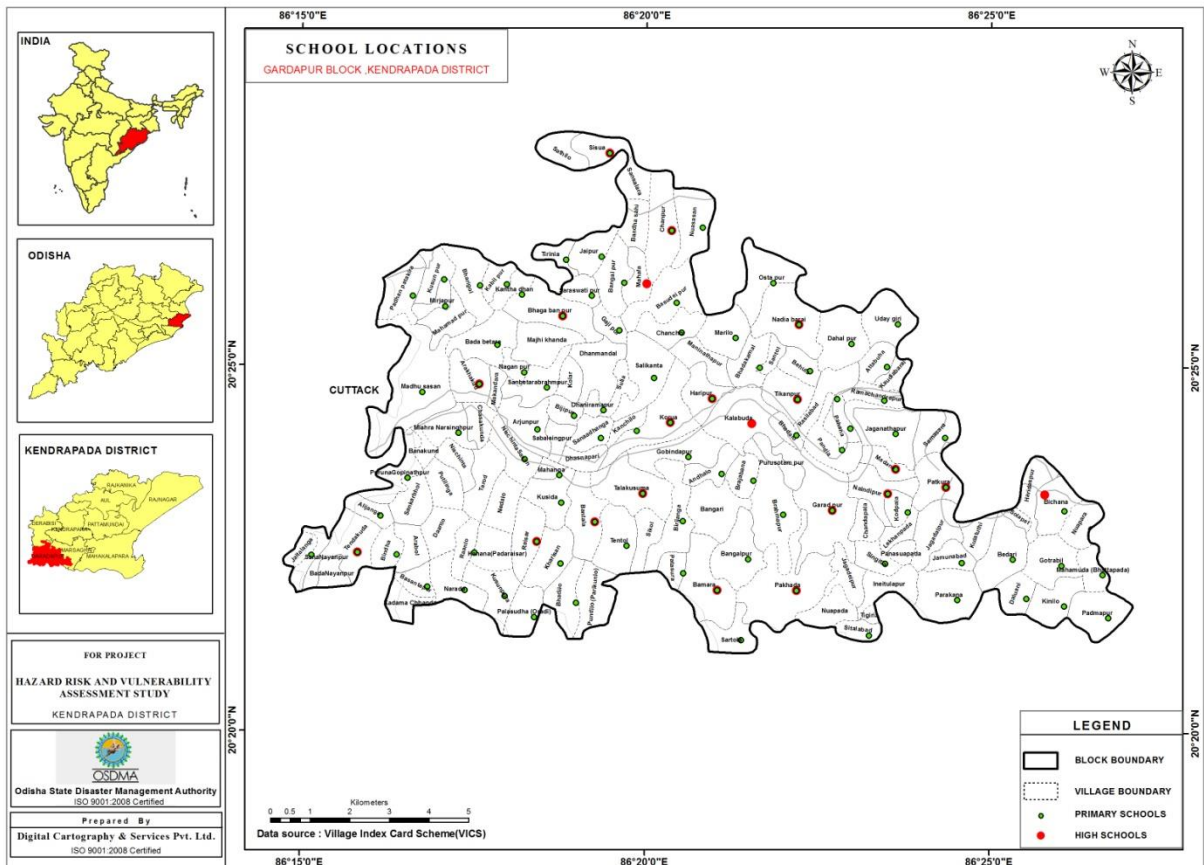


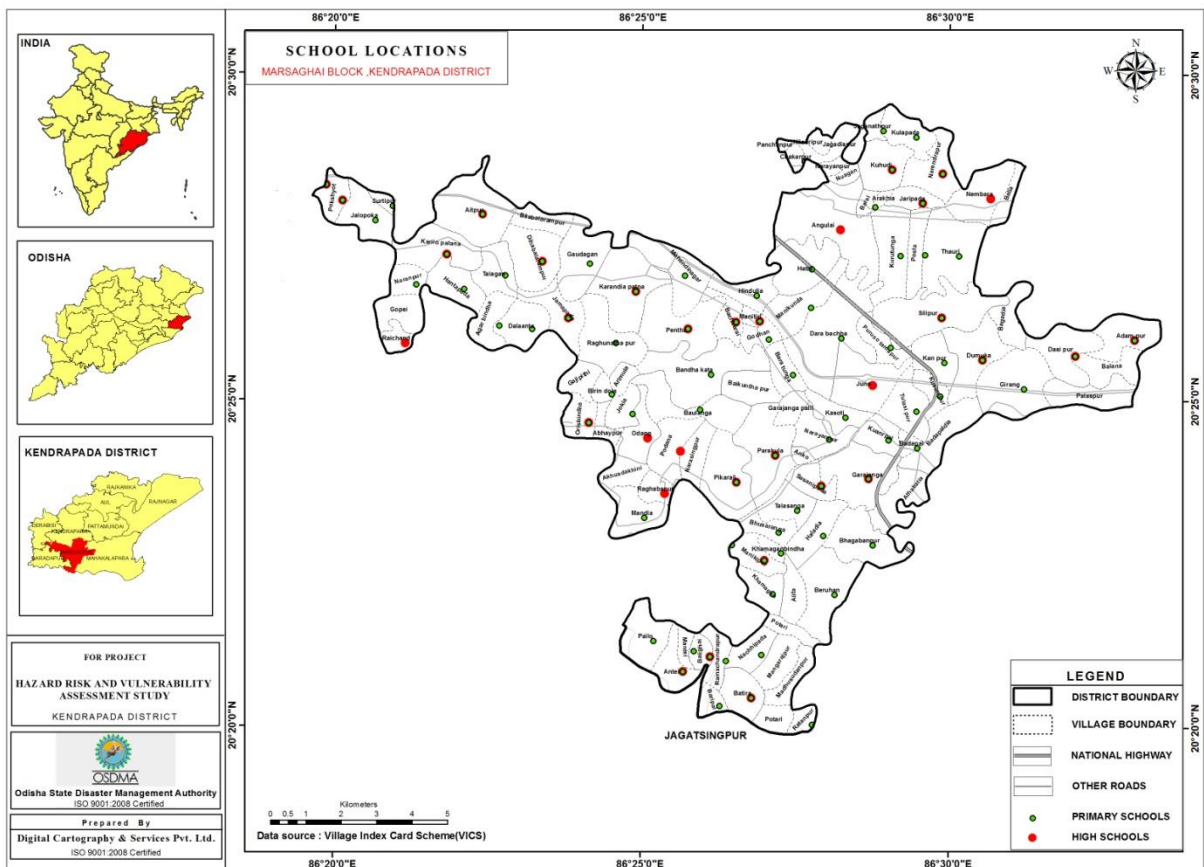
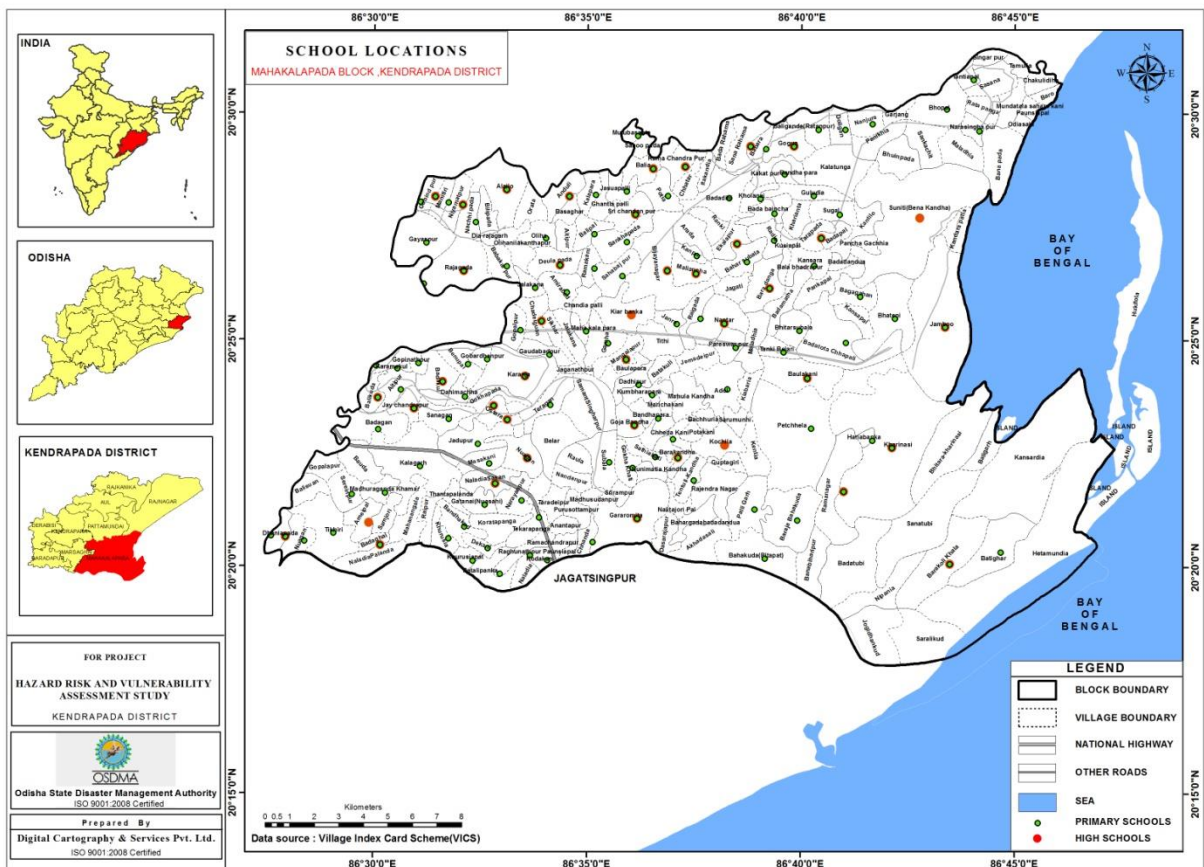
School location map

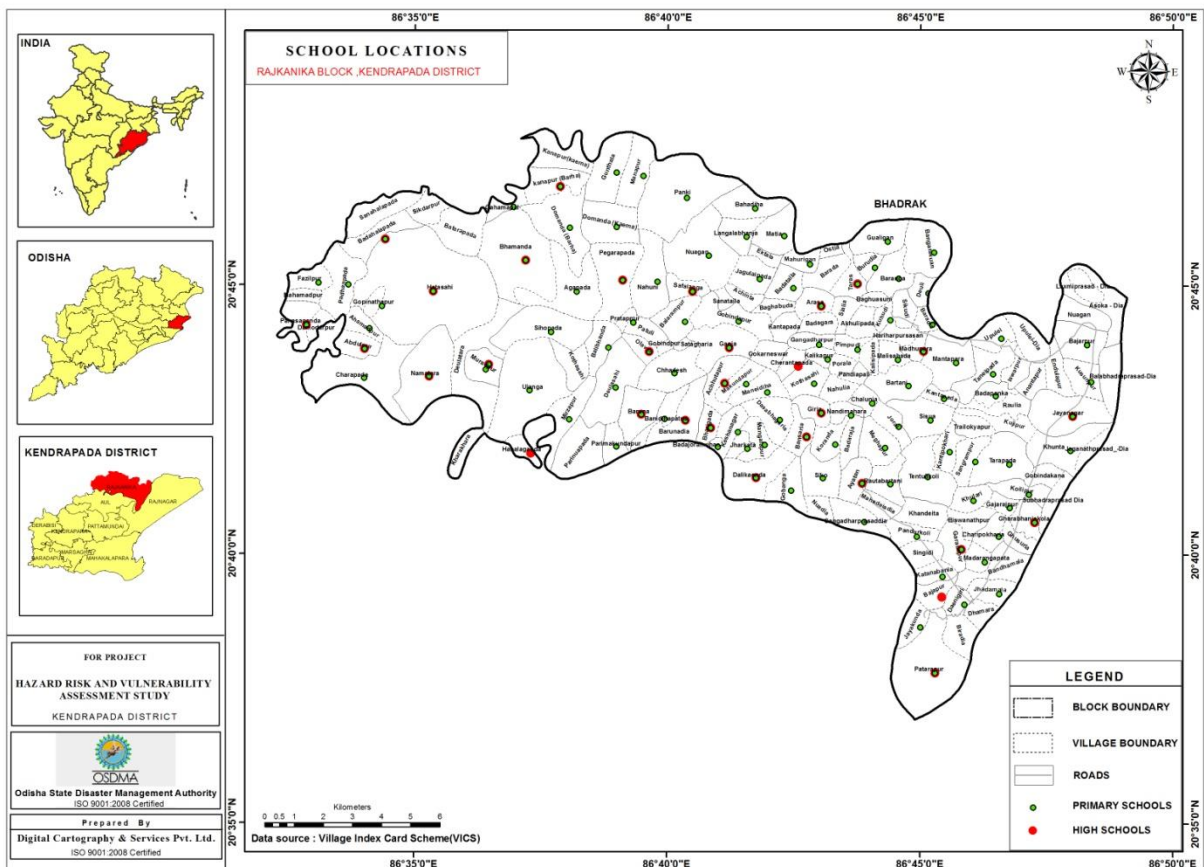
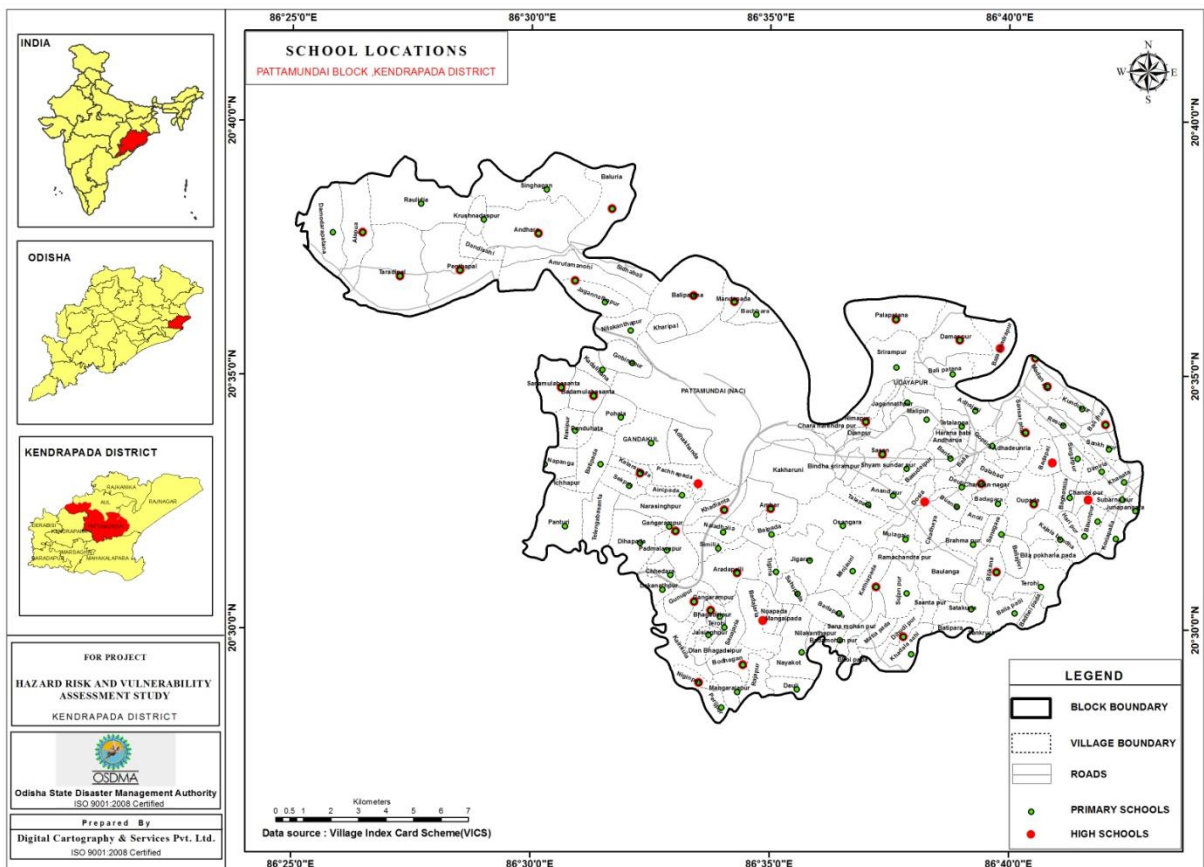


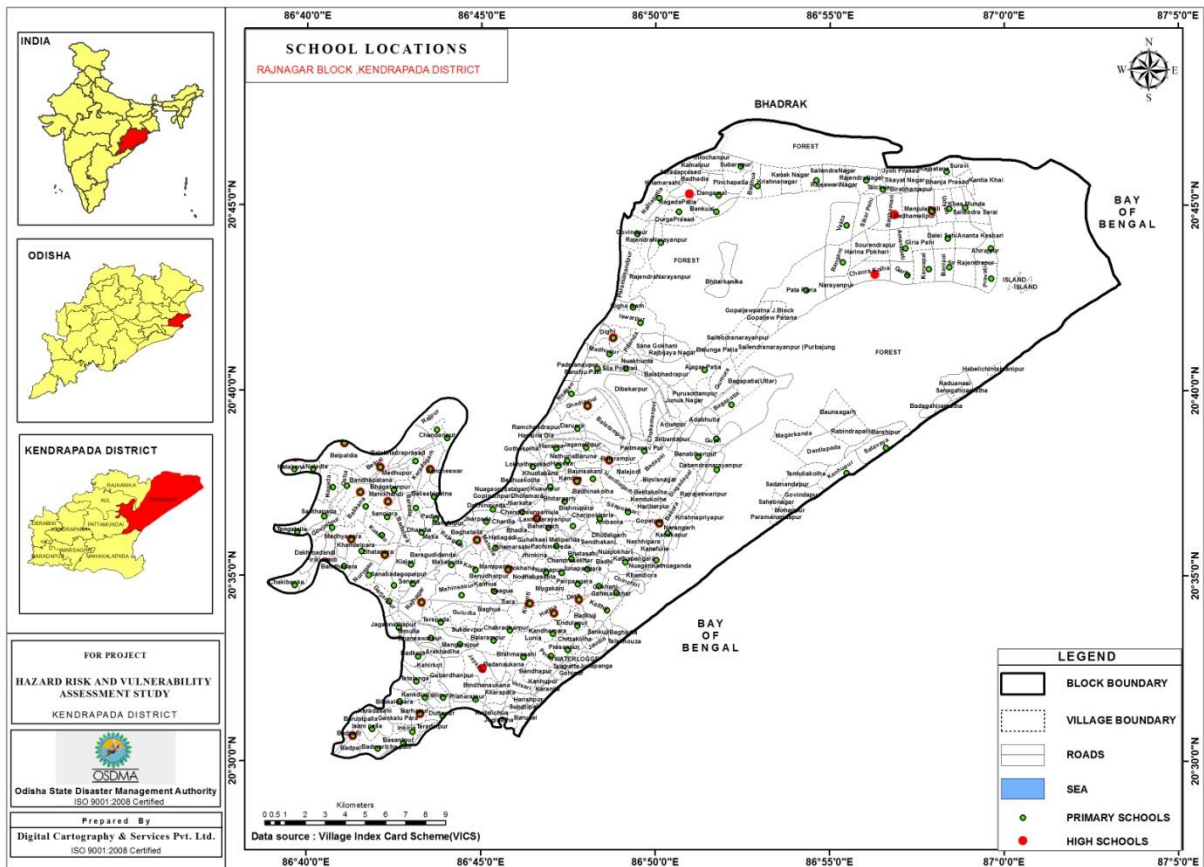
Block wise school location map



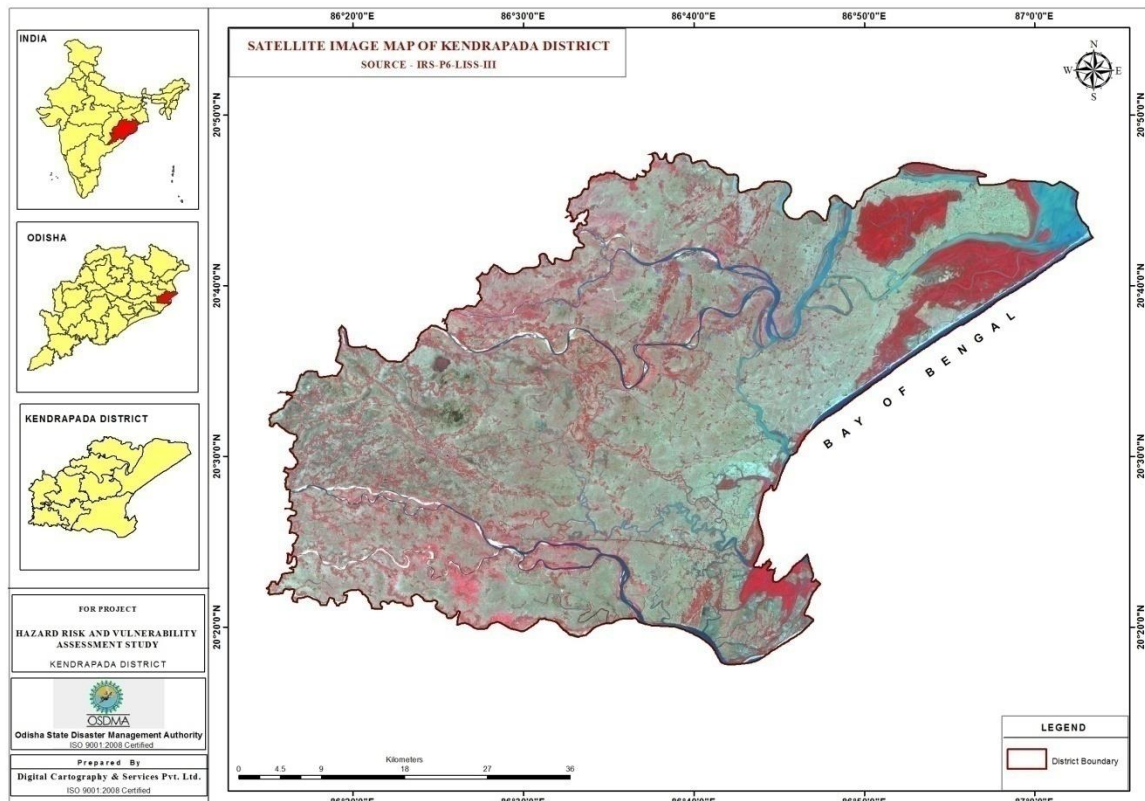




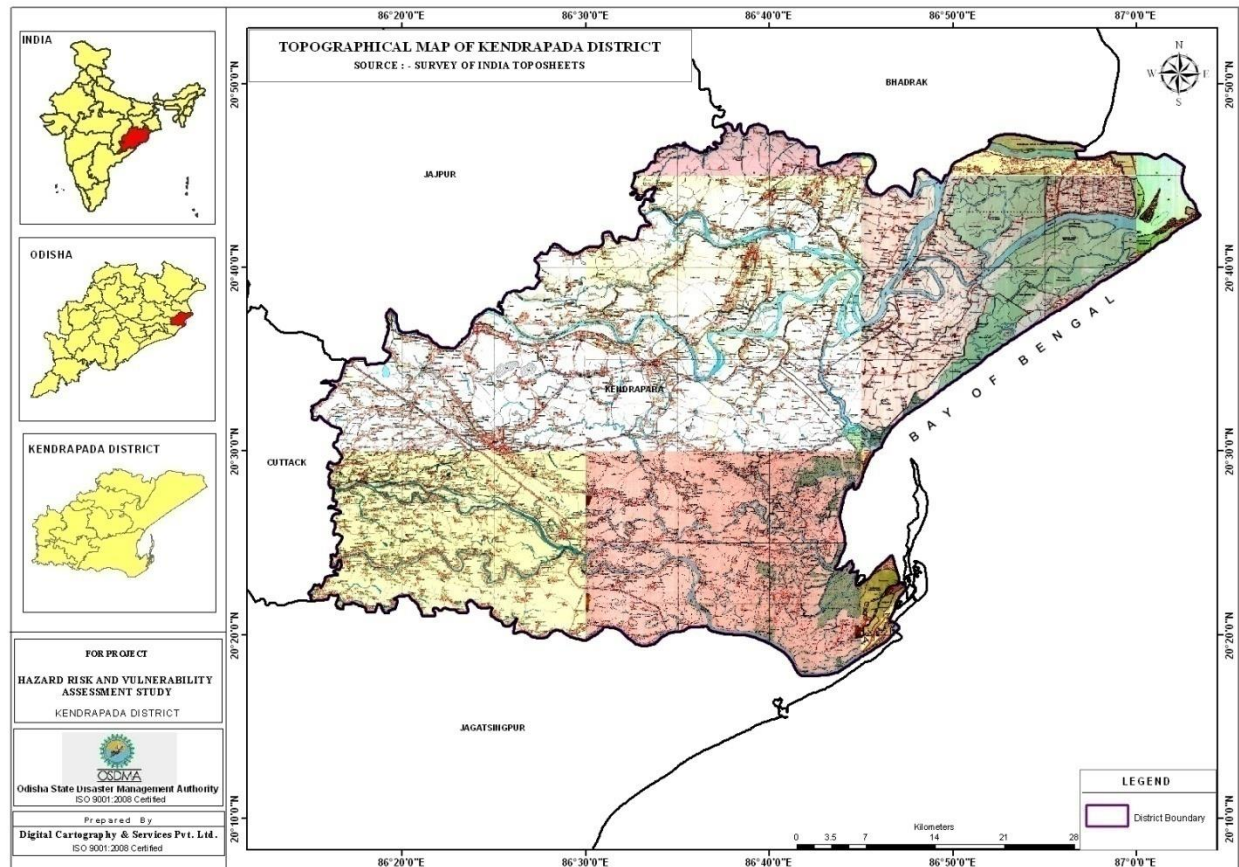




Liss-III Satallite map of kendrapara



Topographic map of kendrapara



Blockwise Elevation map of kendrapara

